

The Argo Project

Global Ocean Observations for Understanding and Prediction of Climate Variability

Report for Calendar Year 2003.

Dean H. Roemmich

Scripps Institution of Oceanography, La Jolla CA 92093-0230
Phone: (858) 534-2307 FAX: (858) 534-9820 E-mail: droemmich@ucsd.edu

Russ E. Davis

Scripps Institution of Oceanography, La Jolla CA 92093-0230
Phone: (858) 534-4415 FAX: (858) 534-9820 E-mail: rdavis@ucsd.edu

Stephen C. Riser

School of Oceanography, University of Washington, Seattle WA 98195-7940
Phone: (206) 543-1187 FAX: (206) 543-3354 E-mail: riser@ocean.washington.edu

W. Brechner Owens

Woods Hole Oceanographic Institution, Woods Hole MA 02543
Phone: (508) 289-2811 FAX: (508) 457-2181 E-mail: bowens@whoi.edu

Robert L. Molinari

NOAA Atlantic Oceanographic and Meteorological Laboratory, Miami FL 33149
Phone: (305) 361-4344 FAX: (305) 361-4392 E-mail: bob.molinari@noaa.gov

Silvia L. Garzoli

NOAA Atlantic Oceanographic and Meteorological Laboratory, Miami FL 33149
Phone: (305) 361-4338 FAX: (305) 361-4392 E-mail: silvia.garzoli@noaa.gov

Gregory C. Johnson

NOAA Pacific Marine Environmental Laboratory, Seattle WA 98115
Phone: (206) 526-6806 FAX: (206) 526-6744 E-mail: Gregory.C.Johnson@noaa.gov

Award Numbers: *(NA17RJ1231 (SIO), NA17RJ1223 (WHOI), N00014-01-1-1064 (UW))*

LONG-TERM GOALS

The U.S. component of the international Argo Project (<http://www.argo.ucsd.edu>) is implemented through this award. The present report covers Year 2 of the 5-year project, and builds on progress made by previous awards (Phases 1 and 2) for pilot float arrays and data system development.

By 2006, Argo will have deployed a global array of 3000 profiling CTD floats (Roemmich and Owens, 2000, Roemmich et al, 2002, Gould, 2004), and established a data system to meet the needs of both operational and scientific users for data delivery in real time and delayed mode. The Argo array will provide unprecedented views of the evolving physical state of the ocean. It will reveal the physical processes that balance the large-scale heat and freshwater budgets of the ocean and will provide a

Report Documentation Page

Form Approved
OMB No. 0704-0188

Public reporting burden for the collection of information is estimated to average 1 hour per response, including the time for reviewing instructions, searching existing data sources, gathering and maintaining the data needed, and completing and reviewing the collection of information. Send comments regarding this burden estimate or any other aspect of this collection of information, including suggestions for reducing this burden, to Washington Headquarters Services, Directorate for Information Operations and Reports, 1215 Jefferson Davis Highway, Suite 1204, Arlington VA 22202-4302. Respondents should be aware that notwithstanding any other provision of law, no person shall be subject to a penalty for failing to comply with a collection of information if it does not display a currently valid OMB control number.

1. REPORT DATE 2003		2. REPORT TYPE		3. DATES COVERED 00-00-2003 to 00-00-2003	
4. TITLE AND SUBTITLE The Argo Project Global Ocean Observations for Understanding and Prediction of Climate Variability				5a. CONTRACT NUMBER	
				5b. GRANT NUMBER	
				5c. PROGRAM ELEMENT NUMBER	
6. AUTHOR(S)				5d. PROJECT NUMBER	
				5e. TASK NUMBER	
				5f. WORK UNIT NUMBER	
7. PERFORMING ORGANIZATION NAME(S) AND ADDRESS(ES) Scripps Institution of Oceanography, La Jolla, CA, 92093-0230				8. PERFORMING ORGANIZATION REPORT NUMBER	
9. SPONSORING/MONITORING AGENCY NAME(S) AND ADDRESS(ES)				10. SPONSOR/MONITOR'S ACRONYM(S)	
				11. SPONSOR/MONITOR'S REPORT NUMBER(S)	
12. DISTRIBUTION/AVAILABILITY STATEMENT Approved for public release; distribution unlimited					
13. SUPPLEMENTARY NOTES A National Oceanographic Partnership Program Award.					
14. ABSTRACT					
15. SUBJECT TERMS					
16. SECURITY CLASSIFICATION OF:			17. LIMITATION OF ABSTRACT Same as Report (SAR)	18. NUMBER OF PAGES 8	19a. NAME OF RESPONSIBLE PERSON
a. REPORT unclassified	b. ABSTRACT unclassified	c. THIS PAGE unclassified			

crucial dataset for initialization of and assimilation in seasonal-to-decadal forecast models. Argo is a major initiative in oceanography, with research and operational objectives, providing a global dataset for climate science and other applications. It is a pilot project of the Global Ocean Observing System.

OBJECTIVES

Phase 1 (9/99 – 9/02) and Phase 2 (7/00 – 6/02) of US Argo provided a total of 187 CTD profiling floats in the Pacific, Atlantic and Indian Oceans. Objectives were to demonstrate technological capabilities for fabrication and for deployment of float arrays in remote ocean locations (Phase 1) and to demonstrate the capability for manufacture and deployment of large float arrays (Phase 2). Recent technology developments in profiling floats were also implemented, including new generation salinity sensors, improved depth capability, and deployment techniques using fast ships and aircraft.

Development of the U.S. Argo Data System was part of Phase 1, on a collaborative basis with international partners. Objectives are to make all Argo data publicly available within a day of collection, applying automated quality control procedures consistent with international Argo practices. Data appropriate for research applications and for comparison with climate change models are not available for several months since they need quality control by salinity experts and evaluation of data over many (10 day) float cycles.

Phase 3 is a 5-year project (8/01 – 6/06) including full implementation of the US component of Argo. This report includes Phase 3/Year 2, which deployed 290 CTD profiling floats during CY2003 plus support for these deployments, data management activities and for national and international coordination of Argo. Float deployments targeted the Atlantic, Pacific, Indian, and Southern Oceans. Priorities for US float deployment are set by the US Argo Advisory Panel.

APPROACH AND WORK PLAN

Float production and float deployment have been equally distributed among three facilities – SIO (D. Roemmich and R. Davis - float production and deployment), WHOI (W.B. Owens – float production)/AOML (S. Garzoli – float deployment), and UW (S. Riser – preparation and deployment of commercially manufactured floats). This distributed effort has been designed to safeguard the US contribution to the Argo project from unforeseen problems at any one component institution. It also makes Argo success independent of the participation of any individual PI and institution or of any single float design. It allows the large amount of effort to be shared. It encourages individual technical innovation and enhancement. To further strengthen this approach, G. Johnson PMEL became an additional float deploying PI in CY2003.

While the initial focus has needed to be on improving float performance, attention of the PIs will increasingly focus on exploiting the scientific value of Argo.

The data system is also distributed, but by function rather than for load-sharing. AOML (R Molinari) is the national Argo data center, responsible for acquiring the float data received by satellite communications, for carrying out real-time quality control, and for distribution of data via the GTS and to the Global Argo Data Assembly Centers. The second step in data management is a semi-automated recalibration of the salinity sensor carried out by PMEL (G. Johnson), using a high quality temperature/salinity climatology for comparison with float temperature/salinity data (Wong et al, 2003). The final step is individual examination of all profiles by the float-providing PIs, in order to

provide high-quality data suitable for research applications. US Argo PIs are involved in all of these components.

All Argo data are freely available within about 24 hours of collection, and can be accessed from the GTS or internet (<http://www.usgodae.org/>, or <http://www.ifremer.fr/coriolis/cdc/argo.htm>).

WORK COMPLETED

It was reported last year that, based on the performance of the pilot arrays deployed in Phases 1 and 2, design and production problems were detected in both SOLO and APEX floats that led to shortened instrument lifetimes. Extensive technical analysis and redesign was carried out over the first 9 months of 2002, leading to substantial improvements in float pumping and control subsystems. Large-scale float deployments were resumed in the 4th quarter, and by year's end about 1/3 of the Phase 3/Year 1 floats were deployed. Deployment of these modified designs have continued with promising results. Over the first year of operation the failure rates are about 20% lower than with the older designs. However, there are only very few new floats yet exceeding 1 year of operation.

Deployment of the remaining Year 1 instruments plus most Year 2 instruments was completed in 2003 – a total of 290 deployments from an international total of 660. A significant disruption was caused by a recall of salinity sensors by SBE in August 2003. A problem associated with the pressure sensor had been detected by S Riser at UW. Riser worked with the manufacturer to identify the fault. This resulted in the recall and a hiatus in the deployment of floats with SBE sensors that effectively lasted to the end of 2003.

As a new PI, G Johnson (PMEL) ordered 33 WRC APEX floats with a performance warranty, a float research analyst was recruited and laboratory space prepared for float testing. Float tests have been defined in consultation with UW. Deployments of all these floats is scheduled.

Implementation of almost all elements of the Data Management system was completed during CY 2003. All Argo profiles are now subjected to the internationally-agreed automated quality control procedures and are distributed via the GTS. The US Argo Data Center (AOML) provides all US data to the Global Argo Data Assembly Centers in Monterey, California and Brest, France in standardized Argo NETCDF format. The US delayed-mode data center (PMEL) provides suggested salinity recalibration information for US floats and has led the development of procedures that were endorsed by the Argo Science Team in March 2003 for incorporating delayed-mode quality control in the standard data files. The issue of final PI examination of delayed mode data will be considered by the Argo Science Team in March 2004. After PI examination, the delayed-mode salinity data will be distributed by the U.S. Argo Data Center.

The US GDAC serves the global collection of Argo profiles through OPeNDAP servers, and Live Access Server from NOAA/PMEL. These servers integrate Argo data into the National Virtual Ocean Data System (NVOADS), and the International Ocean Observing System Data Management and Communications (IOOS/DMAC) scheme.

The USA plays a strong role on the international Argo Data Management Team. Mark Ignaszewski (FNMOC) is now ADT co-chair. We have distributed the PMEL technique for salinity recalibration to international partners, along with assistance in getting it running, and it has been adopted

internationally. AOML, participating on the ADMT, provides input to methodology development and leads efforts in product evolution. Finally, in the data management realm, AOML has provided assistance to other groups (e.g., China, South Korea and India) as they establish their real-time data management procedures.

Data management methodology is not static. Both AOML and PMEL have in the past year implemented changes in the procedures required by the international Argo Data Management Team.

The US is the technology leader in profiling floats, and our technical improvements have been shared with international partners. 85% of all of the present Argo array is made up of floats manufactured in the USA.

The consortium plays strong leadership roles in the international Argo project. In the past year this support has included the employment of Dr John Gould as Argo Director, located at Scripps Institution of Oceanography alongside Dr Dean Roemmich (Argo Science Team Chairman). US consortium members provide coordination for deployment planning in the Pacific and Southern Oceans.

RESULTS

The international Argo array now includes 1045 (end January 2004) compared with 620 active floats a year earlier (Figure 1, from <http://argo.jcommops.org>) This represents approx 35% of the 3000 float array planned for completion in 2006. Float deployments increased steeply in the past year, especially in the remote sparsely sampled regions. AOML partnerships with Brazil, Argentina and South Africa will provide deployment opportunities in the South Atlantic Ocean and links with NIWA New Zealand will enable coverage of the remote and logistically difficult South Pacific in 2004.

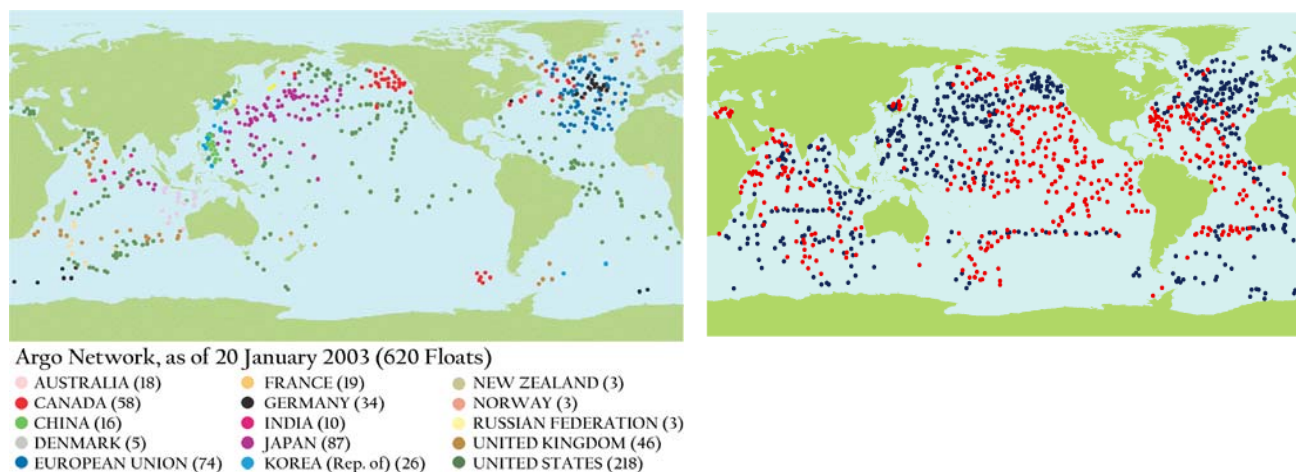


Figure 1 : *Left: Positions of 620 active Argo floats in January 2003.*

Right: Equivalent figure (1045 floats) January 25 2004. (451 US floats in Red)

The Argo Data Management System is operating, delivering profiles in near real-time to operational and other users via the GTS and the internet. The ability to produce scientific-quality data has been demonstrated and is starting to be implemented for all floats with public internet distribution.

Although the Argo Project is still young it has made possible a wide range of operational and research applications of Argo and pre-Argo profiling float data. This was clearly demonstrated at the First Argo Science Workshop held in Tokyo in November 2003 and co-sponsored by NOAA. There were 85 oral and poster presentations on topics ranging from the air-sea interaction below tropical cyclones, monsoonal and ENSO effects, seasonal mode water production, investigation of basin-scale ocean currents, global ocean heat and fresh water storage and the detection and attribution of climate change. These presentations can be accessed at <http://www.argo.ucsd.edu/>. US PIs are conducting research in all of these areas and there is increasing use of Argo data in operational centers. The PI-led research is reflected in the attached bibliography.

It is clear that Argo's contributions to the ocean observing system – including observations of subsurface salinity and extensive coverage of remote ocean areas – are a profound increment in our ability to characterize water masses and large-scale circulation, (Figure 2A) and to make accurate estimates of heat and freshwater storage and their transport by ocean currents..

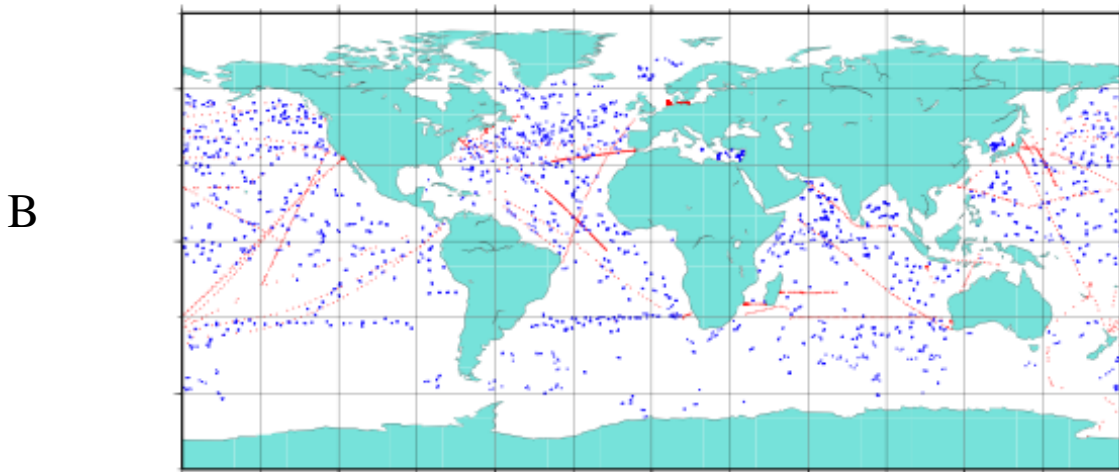
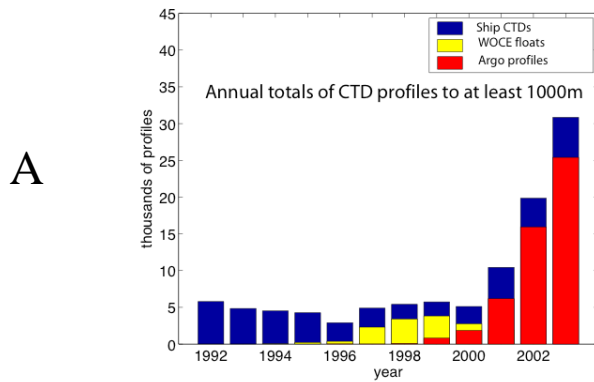


Fig 2A CTD profile data to depths of 1000m by year. Prior to 1996, all were ship based. Profiling floats developed during WOCE (1990-1997) were the forerunner of Argo. Ship based profiles, with absolute salinity calibrations, are still needed to update ocean climatologies used for Argo float calibrations. (Courtesy of Josh Willis, SIO)

2B Data delivered in real time during December 2003 from Argo (3001 CTD profiles typically to over 1000m - Blue dots) and from the High density XBT network (temperature to typically 750m – Red dots). Courtesy AOML.

The quasi-random distribution of Argo data compared with data provided by ships is clearly demonstrated in Figure 2B. Argo's uniform distribution provides the ideal complement to satellite altimetry data (Willis et al, 2003) so as to address the issues of global heat and fresh water storage and sea level rise and for data assimilation into global models.

IMPACTS, APPLICATIONS, AND TRANSITIONS

National Security

The US Navy has a strong interest in accurate estimates and forecasts of the physical state of the ocean and the coupled air-sea system, because of the obvious impacts of wind, waves, currents, and temperature on virtually all aspects of naval operations. The Navy has experimental ocean state estimation and forecasting efforts, using both regional and global models, for which Argo provides a central contribution for ocean data assimilation. The Navy interest is further expressed by the hosting of one of the two Global Argo Data Centers (at FNMOC, Monterey), by NAVOCEANO participation as a provider of floats for international Argo, and by NAVOCEANO participation in air deployment of Argo floats. Phase 1 of US Argo was supported by ONR.

Economic Development

The Global Ocean Data Assimilation Experiment (GODAE) has identified a number of applications with substantial economic impacts arising from ocean observations, including improved seasonal-to-interannual forecasting, state estimation (now-casting), and coupled physical/biological modeling (e.g. for fisheries). The El Nino/Southern Oscillation (ENSO) Observing System in the tropical Pacific has demonstrated over the past decade that economic gains in energy, agriculture, and insurance sectors are possible from successful seasonal forecasts. Improvement in S-I forecasting is expected as the tropical observing system is extended and expanded to global coverage, and Argo plays a key role in that expansion.

Quality of Life

Argo is central to an unprecedented capability for global assessment of the evolving climate state of the ocean. The thermal structure of the upper ocean controls the temperature of the lower atmosphere, and is the primary variable defining the physical environment of ocean ecosystems. Over 90% of the increased heat content due to global warming of the air/sea/ice climate system in the past 40 years occurred in the oceans. Climate stresses on ocean ecosystems have serious consequences, and sometimes dramatic ones, such as coral reef bleaching. In the future, the impacts of a varying climate on the health of the seas and coastal ecosystems will become an increasingly important aspect of resource management. The unique niche of the Argo array is to provide global broadscale observations of temperature, salinity, and circulation of the upper ocean.

Science Education

Although the Argo project is still very new, it is proving to be an attractive educational asset for secondary, tertiary, and post-graduate levels. For secondary education, the web-based and real-time nature of the Argo data system, as well as Argo's strong climate-relevance, have been keys to engaging student interest in the oceans. Our consortium participates in a UNESCO and IOC-sponsored initiative called SEREAD, (<http://argo.jcommops.org/>), that uses Argo data in existing secondary science

curricula in Pacific Island countries. In post-graduate education, Argo is already providing primary data for dissertation research of graduate students in the US and other countries.

RELATED PROJECTS

GODAE: The Global Ocean Data Assimilation Experiment uses satellite and in situ ocean datasets in data assimilation models for practical applications. Argo plays a special role in GODAE because it is the only globally repeating subsurface ocean dataset, and is strongly complementary to its satellite counterparts. GODAE's vision is "A global system of observations, communications, modeling and assimilation, that will deliver regular, comprehensive information on the state of the oceans, in a way that will promote and engender wide utility and availability of this resource for maximum benefit to the community." (<http://www.bom.gov.au/bmrc/ocean/GODAE/>).

CLIVAR: (Climate Variability and Predictability experiment of the World Climate Research Program). Argo provides a primary ocean dataset for this experiment targeting better understanding of the climate system, including its variability and predictability. See <http://www.clivar.org>. CLIVAR's aim is to exploit the research value of broadscale climate observations and focused process experiments. In this context, Argo measures the storage and transport of heat and freshwater globally on broad spatial scales.

Global CO₂ Flux Map Project: Argo provides near surface salinity and temperature to the NOAA Office of Global Programs funded project directed at providing global maps of surface CO₂ fluxes. The float data will be used in algorithms (developed from pCO₂ observations) that provide estimates of surface carbon fluxes from surface salinity and temperature data.

US Argo Consortium RELEVANT WEB SITES:

Argo Science Team home page	http://www-argo.ucsd.edu ,
Argo Information Center	http://argo.jcommops.org ,
Scripps Institution of Oceanography	http://sio-argo.ucsd.edu ,
Woods Hole Oceanographic Institution	http://ursa.whoi.edu/~argo/ ,
University of Washington	http://flux.ocean.washington.edu/argo/ ,
NOAA PMEL	http://floats.pmel.noaa.gov/argo ,
NOAA PMEL(Delayed Mode QC))	http://www.aoml.noaa.gov/phod/ARGO/HomePage/ ,
NOAA PMEL (General)	http://floats.pmel.noaa.gov/floats
US GDAC	http://www.usgodae.org

REFERENCES

- Argo Science Team, 2001. Argo: The global array of profiling floats. From: *Observing the Oceans in the 21st Century*. C. Koblinsky and N. Smith eds, Melbourne, Bureau of Meteorology.
- Davis, R.E., J.T. Sherman and J. Dufour, 2001. Profiling ALACEs and other advances in autonomous subsurface floats. *Journal of Atmospheric and Oceanic Technology*, 18, 982-993.
- Gould, W John, 2004. Profiling floats bring a new era of in-situ ocean observations. Submitted to *EOS, Transactions American Geophysical Union*.
- Roemmich, D. and the Argo Science Team, 2002. Implementing Argo, the global profiling float array. Proceedings of *En Route to GODAE Symposium*, Biarritz, France, June 2002.

Roemmich, D. and W. B. Owens, 2000. The Argo Project: Global ocean observations for understanding and prediction of climate variability. *Oceanography*, 13, No. 2 (NOPP Special Issue), 45-50.

OTHER REFEREED PUBLICATIONS BY CONSORTIUM MEMBERS AND BASED ON US ARGO RESEARCH

Johnson, G. C., P. J. Stabeno, and S. D. Riser. 2003. The Bering Slope Current System revisited. *Journal of Physical Oceanography*, 34, 384-398.

Lavender, K. L., W. B. Owens, and R. E. Davis, (2004) The mid-depth circulation of the subpolar North Atlantic Ocean as measured by subsurface floats, *Deep-Sea Research*, accepted.

Riser S and D Swift, 2001. Long-term measurements of salinity from profiling floats. Submitted to *Journal of Atmospheric and Oceanic Technology*

Schmid, C., Z. Garaffo, E. Johns and S. Garozli, 2003. Pathways and variability at intermediate depths in the Tropical Atlantic. Accepted: *Elsevier Oceanographic Series*.

Willis, J., D. Roemmich and B. Cornuelle 2003. Combining altimetric height with broadscale profile data to estimate steric height, heat storage, subsurface temperature and SST variability. *Journal Of Geophysical Research*, 108(C9), 3292, doi:10.1029/2002JC001755.

Wong, A. and G.C. Johnson, 2003. South Pacific Eastern Subtropical Mode Water. *Journal of Physical Oceanography*. **33**, 1493 – 1509.

Wong, A.P.S., G.C. Johnson, W.B. Owens, 2003. "Delayed-mode calibration of autonomous CTD profiling float salinity data by theta-S climatology", *Journal of Atmospheric and Oceanic Technology*, 20, 308-318.