


# The World Factbook

2



Central Intelligence Agency

The Central Intelligence Agency (CIA) publishes *The World Factbook* in printed, CD, and Internet versions. US Government officials may obtain information about availability of the *Factbook* from their own organizations or through liaison channels to the CIA. Other users may obtain sales information about printed copies and CDs from the following:

**Superintendent of Documents**  
P. O. Box 371954  
Pittsburgh, PA 15250-7954  
Telephone: [1] (202) 512-1800  
FAX: [1] (202) 512-2250  
[http://www.access.gpo.gov/su\\_docs/](http://www.access.gpo.gov/su_docs/)

**National Technical Information Service**  
5285 Port Royal Road  
Springfield, VA 22161  
Telephone: [1] (800) 553-6847 (only in the US);  
[1] (703) 605-6000 (for outside US)  
FAX: [1] (703) 605-6900  
<http://www.ntis.gov/>

The Internet version may be accessed through the following World-Wide Web uniform resource locator (URL):

<http://www.cia.gov>



Printed by Printing & Photography Group





Central  
Intelligence  
Agency

# The World Factbook 2000

In general, information available as of 1 January 2000 was used in the preparation of this edition.

*The World Factbook* is prepared by the Central Intelligence Agency for the use of US Government officials, and the style, format, coverage, and content are designed to meet their specific requirements. Information is provided by Antarctic Information Program (National Science Foundation), Bureau of the Census (Department of Commerce), Bureau of Labor Statistics (Department of Labor), Central Intelligence Agency, Council of Managers of National Antarctic Programs, Defense Intelligence Agency (Department of Defense), Department of State, Fish and Wildlife Service (Department of the Interior), Maritime Administration (Department of Transportation), National Imagery and Mapping Agency (Department of Defense), Naval Facilities Engineering Command (Department of Defense), Office of Insular Affairs (Department of the Interior), Office of Naval Intelligence (Department of Defense), US Board on Geographic Names (Department of the Interior), and other public and private sources.

The *Factbook* is in the public domain. Accordingly, it may be copied freely without permission of the Central Intelligence Agency (CIA). The official seal of the CIA, however, may **NOT** be copied without permission as required by the CIA Act of 1949 (50 U.S.C. section 403m). Misuse of the official seal of the CIA could result in civil and criminal penalties.

Comments and queries are welcome and may be addressed to:

Central Intelligence Agency  
Attn.: Office of Public Affairs  
Washington, DC 20505  
Telephone: [1] (703) 482-0623  
FAX: [1] (703) 482-1739

**DISTRIBUTION STATEMENT A**  
Approved for Public Release  
Distribution Unlimited

20001227 010

## A Brief History of Basic Intelligence and The World Factbook

---

*The Intelligence Cycle is the process by which information is acquired, converted into intelligence, and made available to policymakers. **Information** is raw data from any source, data that may be fragmentary, contradictory, unreliable, ambiguous, deceptive, or wrong. **Intelligence** is information that has been collected, integrated, evaluated, analyzed, and interpreted. **Finished intelligence** is the final product of the Intelligence Cycle ready to be delivered to the policymaker.*

The three types of finished intelligence are: basic, current, and estimative. Basic intelligence provides the fundamental and factual reference material on a country or issue. Current intelligence reports on new developments. Estimative intelligence judges probable outcomes. The three are mutually supportive: basic intelligence is the foundation on which the other two are constructed; current intelligence continually updates the inventory of knowledge; and estimative intelligence revises overall interpretations of country and issue prospects for guidance of basic and current intelligence. *The World Factbook*, *The President's Daily Brief*, and the *National Intelligence Estimates* are examples of the three types of finished intelligence.

The United States has carried on foreign intelligence activities since the days of George Washington but only since World War II have they been coordinated on a governmentwide basis. Three programs have highlighted the development of coordinated basic intelligence since that time: (1) the *Joint Army Navy Intelligence Studies* (JANIS), (2) the *National Intelligence Survey* (NIS), and (3) *The World Factbook*.

During World War II, intelligence consumers realized that the production of basic intelligence by different components of the US Government resulted in a great duplication of effort and conflicting information. The Japanese attack on Pearl Harbor in 1941 brought home to leaders in Congress and the executive branch the need for integrating departmental reports to national policymakers. Detailed and coordinated information was needed not only on such major powers as Germany and Japan, but also on places of little previous interest. In the Pacific Theater, for example, the Navy and Marines had to launch amphibious operations against many islands about which information was unconfirmed or nonexistent. Intelligence authorities resolved that the United States should never again be caught unprepared.

In 1943, Gen. George B. Strong (G-2), Adm. H. C. Train (Office of Naval Intelligence - ONI), and Gen. William J. Donovan (Director of the Office of Strategic Services - OSS) decided that a joint effort should be initiated. A steering committee was appointed on 27 April 1943 that recommended the formation of a Joint Intelligence Study Publishing Board to assemble, edit, coordinate, and publish the *Joint Army Navy Intelligence Studies* (JANIS). JANIS was

the first interdepartmental basic intelligence program to fulfill the needs of the US Government for an authoritative and coordinated appraisal of strategic basic intelligence. Between April 1943 and July 1947, the board published 34 JANIS studies. JANIS performed well in the war effort, and numerous letters of commendation were received, including a statement from Adm. Forrest Sherman, Chief of Staff, Pacific Ocean Areas, which said, "JANIS has become the indispensable reference work for the shore-based planners."

The need for more comprehensive basic intelligence in the postwar world was well expressed in 1946 by George S. Pettee, a noted author on national security. He wrote in *The Future of American Secret Intelligence* (Infantry Journal Press, 1946, page 46) that world leadership in peace requires even more elaborate intelligence than in war. "The conduct of peace involves all countries, all human activities - not just the enemy and his war production."

The Central Intelligence Agency was established on 26 July 1947 and officially began operating on 18 September 1947. Effective 1 October 1947, the Director of Central Intelligence assumed operational responsibility for JANIS. On 13 January 1948, the National Security Council issued Intelligence Directive (NSCID) No. 3, which authorized the *National Intelligence Survey* (NIS) program as a peacetime replacement for the wartime JANIS program. Before adequate NIS country sections could be produced, government agencies had to develop more comprehensive gazetteers and better maps. The US Board on Geographic Names (BGN) compiled the names; the Department of the Interior produced the gazetteers; and CIA produced the maps.

The Hoover Commission's Clark Committee, set up in 1954 to study the structure and administration of the CIA, reported to Congress in 1955 that: "The National Intelligence Survey is an invaluable publication which provides the essential elements of basic intelligence on all areas of the world. . . . There will always be a continuing requirement for keeping the Survey up-to-date." The *Factbook* was created as an annual summary and update to the encyclopedic NIS studies. The first classified *Factbook* was published in August 1962, and the first unclassified version was published in June 1971. The NIS program was terminated in 1973 except for the *Factbook*, map, and gazetteer components. The 1975 *Factbook* was the first to be made available to the public with sales through the US Government Printing Office (GPO). The 1996 edition was printed by GPO and 1997 edition was reprinted by GPO. The year 2000 marks the 53rd anniversary of the establishment of the Central Intelligence Agency and the 57th year of continuous basic intelligence support to the US Government by *The World Factbook* and its two predecessor programs.

## Contents

	Page		Page		Page
	vii	Central African Republic	95	Greenland	197
Notes and Definitions	vii	Chad	97	Grenada	199
Guide to Country Profiles	xxviii	Chile	99	Guadeloupe	201
A		China ( <i>also see separate Hong Kong, Macau, and Taiwan entries</i> )	102	Guam	203
Afghanistan	1	Christmas Island	105	Guatemala	205
Albania	3	Clipperton Island	106	Guernsey	207
Algeria	6	Cocos (Keeling) Islands	107	Guinea	209
American Samoa	8	Colombia	108	Guinea-Bissau	211
Andorra	10	Comoros	111	Guyana	213
Angola	12	Congo, Democratic Republic of the	113	H	
Anguilla	14	Congo, Republic of the	116	Haiti	215
Antarctica	16	Cook Islands	118	Heard Island and McDonald Islands	217
Antigua and Barbuda	18	Coral Sea Islands	120	Holy See (Vatican City)	218
Arctic Ocean	20	Costa Rica	120	Honduras	219
Argentina	21	Cote d'Ivoire	123	Hong Kong	222
Armenia	23	Croatia	125	Howland Island	224
Aruba	26	Cuba	128	Hungary	225
Ashmore and Cartier Islands	27	Cyprus	131	I	
Atlantic Ocean	28	Czech Republic	134	Iceland	227
Australia	29	D		India	229
Austria	31	Denmark	136	Indian Ocean	232
Azerbaijan	34	Djibouti	139	Indonesia	233
B		Dominica	141	Iran	235
Bahamas, The	36	Dominican Republic	143	Iraq	238
Bahrain	38	E		Ireland	240
Baker Island	40	Ecuador	145	Israel ( <i>also see separate Gaza Strip and West Bank entries</i> )	243
Bangladesh	41	Egypt	147	Italy	245
Barbados	43	El Salvador	150	J	
Bassas da India	45	Equatorial Guinea	152	Jamaica	248
Belarus	46	Eritrea	154	Jan Mayen	250
Belgium	48	Estonia	157	Japan	251
Belize	51	Ethiopia	159	Jarvis Island	254
Benin	53	Europa Island	162	Jersey	254
Bermuda	55	F		Johnston Atoll	256
Bhutan	57	Falkland Islands (Islas Malvinas)	162	Jordan	257
Bolivia	59	Faroe Islands	164	Juan de Nova Island	259
Bosnia and Herzegovina	62	Fiji	166	K	
Botswana	65	Finland	168	Kazakhstan	260
Bouvet Island	67	France	171	Kenya	262
Brazil	67	French Guiana	174	Kingman Reef	265
British Indian Ocean Territory	70	French Polynesia	176	Kiribati	265
British Virgin Islands	71	French Southern and Antarctic Lands	178	Korea, North	267
Brunei	73	G		Korea, South	270
Bulgaria	75	Gabon	179	Kuwait	272
Burkina Faso	77	Gambia, The	181	Kyrgyzstan	274
Burma	79	Gaza Strip	183	L	
Burundi	82	Georgia	185	Laos	277
C		Germany	187	Latvia	279
Cambodia	84	Ghana	190	Lebanon	281
Cameroon	86	Gibraltar	192	Lesotho	284
Canada	89	Glorioso Islands	194	Liberia	286
Cape Verde	91	Greece	195	Libya	288
Cayman Islands	93			Liechtenstein	290

	<i>Page</i>
Lithuania	292
Luxembourg	295
M Macau	297
Macedonia, The Former Yugoslav Republic of	299
Madagascar	301
Malawi	304
Malaysia	306
Maldives	308
Mali	310
Malta	312
Man, Isle of	314
Marshall Islands	316
Martinique	318
Mauritania	320
Mauritius	322
Mayotte	324
Mexico	326
Micronesia, Federated States of	329
Midway Islands	330
Moldova	331
Monaco	333
Mongolia	335
Montserrat	337
Morocco	339
Mozambique	342
N Namibia	344
Nauru	346
Navassa Island	348
Nepal	349
Netherlands	351
Netherlands Antilles	354
New Caledonia	356
New Zealand	358
Nicaragua	360
Niger	363
Nigeria	365
Niue	367
Norfolk Island	369
Northern Mariana Islands	370
Norway	372
O Oman	375
P Pacific Ocean	377
Pakistan	378
Palau	380
Palmyra Atoll	382
Panama	383
Papua New Guinea	386
Paracel Islands	388
Paraguay	389

	<i>Page</i>
Peru	391
Philippines	394
Pitcairn Islands	396
Poland	398
Portugal	400
Puerto Rico	403
Q Qatar	405
R Reunion	407
Romania	409
Russia	412
Rwanda	415
S Saint Helena	418
Saint Kitts and Nevis	419
Saint Lucia	421
Saint Pierre and Miquelon	423
Saint Vincent and the Grenadines	425
Samoa	427
San Marino	429
Sao Tome and Principe	431
Saudi Arabia	433
Senegal	435
Serbia and Montenegro	438
Seychelles	441
Sierra Leone	443
Singapore	445
Slovakia	447
Slovenia	450
Solomon Islands	452
Somalia	454
South Africa	456
South Georgia and the South Sandwich Islands	459
Southern Ocean	460
Spain	461
Spratly Islands	464
Sri Lanka	465
Sudan	467
Suriname	470
Svalbard	472
Swaziland	473
Sweden	475
Switzerland	478
Syria	480
T Taiwan entry follows Zimbabwe	
Tajikistan	483
Tanzania	485
Thailand	488
Togo	491
Tokelau	493
Tonga	494

	<i>Page</i>
Trinidad and Tobago	496
Tromelin Island	498
Tunisia	499
Turkey	501
Turkmenistan	504
Turks and Caicos Islands	506
Tuvalu	508
U Uganda	510
Ukraine	512
United Arab Emirates	515
United Kingdom	517
United States	521
Uruguay	524
Uzbekistan	526
V Vanuatu	529
Venezuela	531
Vietnam	533
Virgin Islands	536
W Wake Island	537
Wallis and Futuna	538
West Bank	540
Western Sahara	542
World	544
Y Yemen	545
Z Zambia	548
Zimbabwe	550
Taiwan	552

		<i>Page</i>
Appendixes	A: Abbreviations	555
	B: United Nations System	564
	C: International Organizations and Groups	565
	D: Selected International Environmental Agreements	617
	E: Weights and Measures	625
	F: Cross-Reference List of Country Data Codes	638
	G: Cross-Reference List of Hydrographic Data Codes	646
	H: Cross-Reference List of Geographic Names	651
Reference Maps	Africa	
	Antarctic Region	
	Arctic Region	
	Asia	
	Central Africa	
	Central America and the Caribbean	
	Central Balkan Region	
	Commonwealth of Independent States	
	Europe	
	Kosovo	
	Middle East	
	North America	
	Oceania	
	Physical Map of the World	
	Political Map of the World	
	South America	
	Southeast Asia	
	Standard Time Zones of the World	
	United States	

## Notes and Definitions

---

In addition to the updating of information, the following changes have been made in this edition of *The World Factbook*. There is a new 'country profile' on the Southern Ocean. The name Wake Atoll has been officially changed back to Wake Island. There are new entries on **Internet Service Providers (ISPs)**, **Telephones - main lines in use**, and **Telephones - mobile cellular**. The **Background** entry, which was introduced in the 1999 edition, has now been completed for over 200 countries. The terms and abbreviations used in the **Environment - current issues** entry are now explained in the **Notes and Definitions** section of the prefatory material.

**Abbreviations:** This information is included in **Appendix A: Abbreviations**, which includes all abbreviations and acronyms used in the *Factbook*, with their expansions.

**Administrative divisions:** This entry generally gives the numbers, designatory terms, and first-order administrative divisions as approved by the US Board on Geographic Names (BGN). Changes that have been reported but not yet acted on by BGN are noted.

**Age structure:** This entry provides the distribution of the population according to age. Information is included by sex and age group (0-14 years, 15-64 years, 65 years and over). The age structure of a population affects a nation's key socioeconomic issues. Countries with young populations (high percentage under age 15) need to invest more in schools, while countries with older populations (high percentage ages 65 and over) need to invest more in the health sector. The age structure can also be used to help predict potential political issues. For example, the rapid growth of a young adult population unable to find employment can lead to unrest.

**Agriculture - products:** This entry is a rank ordering of major crops and products starting with the most important.

**Airports:** This entry gives the total number of airports. The runway(s) may be paved (concrete or asphalt surfaces) or unpaved (grass, dirt, sand, or gravel surfaces), but must be usable. Not all airports have facilities for refueling, maintenance, or air traffic control.

**Airports - with paved runways:** This entry gives the total number of airports with paved runways (concrete or asphalt surfaces). For airports with more than one runway, only the longest runway is included according to the following five groups - (1) over 3,047 m, (2) 2,438 to 3,047 m, (3) 1,524 to 2,437 m, (4) 914 to 1,523 m, and (5) under 914 m. Only airports with usable runways are included in this listing. Not all airports have facilities for refueling, maintenance, or air traffic control.

**Airports - with unpaved runways:** This entry gives the total number of airports with unpaved runways (grass, dirt, sand, or gravel surfaces). For airports with more than one runway, only the longest runway is included according to the following five groups - (1) over 3,047 m, (2) 2,438 to 3,047 m, (3) 1,524 to 2,437 m, (4) 914 to 1,523 m, and (5) under 914 m. Only airports with usable runways are included in this listing. Not all airports have facilities for refueling, maintenance, or air traffic control.

**Appendixes:** This section includes *Factbook*-related material by topic.

**Area:** This entry includes three subfields. *Total area* is the sum of all land and water areas delimited by international boundaries and/or coastlines. *Land area* is the aggregate of all surfaces delimited by international boundaries and/or

## Notes and Definitions *(continued)*

---

coastlines, excluding inland water bodies (lakes, reservoirs, rivers). *Water area* is the sum of all water surfaces delimited by international boundaries and/or coastlines, including inland water bodies (lakes, reservoirs, rivers).

**Area - comparative:** This entry provides an area comparison based on total area equivalents. Most entities are compared with the entire US or one of the 50 states based on area measurements (1990 revised) provided by the US Bureau of the Census. The smaller entities are compared with Washington, DC (178 sq km, 69 sq mi) or The Mall in Washington, DC (0.59 sq km, 0.23 sq mi, 146 acres).

**Background:** This entry usually highlights major historic events and current issues and may include a statement about one or two key future trends.

**Birth rate:** This entry gives the average annual number of births during a year per 1,000 persons in the population at midyear; also known as crude birth rate. The birth rate is usually the dominant factor in determining the rate of population growth. It depends on both the level of fertility and the age structure of the population.

**Budget:** This entry includes revenues, total expenditures, and capital expenditures. These figures are calculated on an exchange rate basis, i.e., not in purchasing power parity (PPP) terms.

**Capital:** This entry gives the location of the seat of government.

**Climate:** This entry includes a brief description of typical weather regimes throughout the year.

**Coastline:** This entry gives the total length of the boundary between the land area (including islands) and the sea.

**Communications:** This category deals with the means of exchanging information and includes the telephone, radio, television, and Internet service provider entries.

**Communications - note:** This entry includes miscellaneous communications information of significance not included elsewhere.

**Constitution:** This entry includes the dates of adoption, revisions, and major amendments.

**Country map:** Most versions of the *Factbook* provide a country map in color. The maps were produced from the best information available at the time of preparation. Names and/or boundaries may have changed subsequently.

**Country name:** This entry includes all forms of the country's name approved by the US Board on Geographic Names (Italy is used as an example): *conventional long form* (Italian Republic), *conventional short form* (Italy), *local long form* (Repubblica Italiana), *local short form* (Italia), *former* (Kingdom of Italy), as well as the *abbreviation*. Also see the **Terminology** note.

**Currency:** This entry identifies the national medium of exchange and its basic subunit.

**Data code:** This entry gives the official US Government digraph that precisely identifies every land entity without overlap, duplication, or omission. AF, for example, is the data code for Afghanistan. This two-letter country code is a standardized geopolitical data element promulgated in the *Federal Information Processing Standards Publication (FIPS) 10-4* by the National Institute of

## Notes and Definitions (continued)

---

Standards and Technology at the US Department of Commerce and maintained by the Office of the Geographer and Global Issues at the US Department of State. The data code is used to eliminate confusion and incompatibility in the collection, processing, and dissemination of area-specific data and is particularly useful for interchanging data between databases. **Appendix F** cross-references various country data codes and **Appendix G** cross-references various hydrographic data codes.

**Data codes - country:** This information is presented in **Appendix F: Cross-Reference List of Country Data Codes** which includes the US Government approved Federal Information Processing Standards (FIPS) codes, the International Organization for Standardization (ISO) codes, and Internet codes for land entities.

**Data codes - hydrographic:** This information is presented in **Appendix G: Cross-Reference List of Hydrographic Data Codes** which includes the International Hydrographic Organization (IHO) codes, Aeronautical Chart and Information Center (ACIC; now a part of the National Imagery and Mapping Agency or NIMA) codes, and Defense Intelligence Agency (DIA) codes for hydrographic entities. The US Government has not yet approved a standard for hydrographic data codes similar to the FIPS 10-4 standard for country data codes.

**Date of information:** In general, information available as of 1 January 2000, was used in the preparation of this edition.

**Death rate:** This entry gives the average annual number of deaths during a year per 1,000 population at midyear; also known as crude death rate. The death rate, while only a rough indicator of the mortality situation in a country, accurately indicates the current mortality impact on population growth. This indicator is significantly affected by age distribution, and most countries will eventually show a rise in the overall death rate, in spite of continued decline in mortality at all ages, as declining fertility results in an aging population.

**Debt - external:** This entry gives the total amount of public foreign financial obligations.

**Dependency status:** This entry describes the formal relationship between a particular nonindependent entity and an independent state.

**Dependent areas:** This entry contains an alphabetical listing of all nonindependent entities associated in some way with a particular independent state.

**Diplomatic representation:** The US Government has diplomatic relations with 184 independent states, including 181 of the 188 UN members (excluded UN members are Bhutan, Cuba, Iran, Iraq, North Korea, former Yugoslavia, and the US itself). In addition, the US has diplomatic relations with 3 independent states that are not in the UN - Holy See, Switzerland, and Tuvalu.

**Diplomatic representation from the US:** This entry includes the *chief of mission*, *embassy address*, *mailing address*, *telephone number*, *FAX number*, *branch office locations*, *consulate general locations*, and *consulate locations*.

**Diplomatic representation in the US:** This entry includes the *chief of the foreign mission*, *chancery address*, *telephone number*, *FAX number*, *consulate general locations*, *consulate locations*, *honorary consulate general locations*, and *honorary consulate locations*.



## Notes and Definitions *(continued)*

---

**Disputes - international:** This entry includes a wide variety of situations that range from traditional bilateral boundary disputes to unilateral claims of one sort or another. Information regarding disputes over international terrestrial and maritime boundaries has been reviewed by the US Department of State. References to other situations involving borders or frontiers may also be included, such as resource disputes, geopolitical questions, or irredentist issues; however, inclusion does not necessarily constitute official acceptance or recognition by the US Government.

**Economic aid - donor:** This entry refers to net official development assistance (ODA) from OECD nations to developing countries and multilateral organizations. ODA is defined as financial assistance that is concessional in character, has the main objective to promote economic development and welfare of the less developed countries (LDCs), and contains a grant element of at least 25%. The entry does not cover other official flows (OOF) or private flows.

**Economic aid - recipient:** This entry, which is subject to major problems of definition and statistical coverage, refers to the net inflow of Official Development Finance (ODF) to recipient countries. The figure includes assistance from the World Bank, the IMF, and other international organizations and from individual nation donors. Formal commitments of aid are included in the data. Omitted from the data are grants by private organizations. Aid comes in various forms including outright grants and loans. The entry thus is the difference between new inflows and repayments.

**Economy:** This category includes the entries dealing with the size, development, and management of productive resources, i.e., land, labor, and capital.

**Economy - overview:** This entry briefly describes the type of economy, including the degree of market orientation, the level of economic development, the most important natural resources, and the unique areas of specialization. It also characterizes major economic events and policy changes in the most recent 12 months and may include a statement about one or two key future macroeconomic trends.

**Electricity - consumption:** This entry consists of total electricity generated annually plus imports and minus exports, expressed in kilowatt hours. The discrepancy between the amount of electricity generated and/or imported and the amount consumed and/or exported is accounted for as loss in transmission and distribution.

**Electricity - exports:** This entry is the total exported electricity in kilowatt hours.

**Electricity - imports:** This entry is the total imported electricity in kilowatt hours.

**Electricity - production:** This entry is the annual electricity generated expressed in kilowatt hours. The discrepancy between the amount of electricity generated and/or imported and the amount consumed and/or exported is accounted for as loss in transmission and distribution.

**Electricity - production by source:** This entry indicates the percentage share of annual electricity production of each energy source. These are fossil fuel, hydro, nuclear, and other (solar, geothermal, and wind).

**Elevation extremes:** This entry includes both the *highest point* and the *lowest point*.

## Notes and Definitions (continued)

**Entities:** Some of the independent states, dependencies, areas of special sovereignty, and governments included in this publication are not independent, and others are not officially recognized by the US Government. "Independent state" refers to a people politically organized into a sovereign state with a definite territory. "Dependencies" and "areas of special sovereignty" refer to a broad category of political entities that are associated in some way with an independent state. "Country" names used in the table of contents or for page headings are usually the short-form names as approved by the US Board on Geographic Names and may include independent states, dependencies, and areas of special sovereignty, or other geographic entities. There are a total of 267 separate geographic entities in *The World Factbook* that may be categorized as follows:

### INDEPENDENT STATES

191 Afghanistan, Albania, Algeria, Andorra, Angola, Antigua and Barbuda, Argentina, Armenia, Australia, Austria, Azerbaijan, The Bahamas, Bahrain, Bangladesh, Barbados, Belarus, Belgium, Belize, Benin, Bhutan, Bolivia, Bosnia and Herzegovina, Botswana, Brazil, Brunei, Bulgaria, Burkina Faso, Burma, Burundi, Cambodia, Cameroon, Canada, Cape Verde, Central African Republic, Chad, Chile, China, Colombia, Comoros, Democratic Republic of the Congo, Republic of the Congo, Costa Rica, Cote d'Ivoire, Croatia, Cuba, Cyprus, Czech Republic, Denmark, Djibouti, Dominica, Dominican Republic, Ecuador, Egypt, El Salvador, Equatorial Guinea, Eritrea, Estonia, Ethiopia, Fiji, Finland, France, Gabon, The Gambia, Georgia, Germany, Ghana, Greece, Grenada, Guatemala, Guinea, Guinea-Bissau, Guyana, Haiti, Holy See, Honduras, Hungary, Iceland, India, Indonesia, Iran, Iraq, Ireland, Israel, Italy, Jamaica, Japan, Jordan, Kazakhstan, Kenya, Kiribati, North Korea, South Korea, Kuwait, Kyrgyzstan, Laos, Latvia, Lebanon, Lesotho, Liberia, Libya, Liechtenstein, Lithuania, Luxembourg, The Former Yugoslav Republic of Macedonia, Madagascar, Malawi, Malaysia, Maldives, Mali, Malta, Marshall Islands, Mauritania, Mauritius, Mexico, Federated States of Micronesia, Moldova, Monaco, Mongolia, Morocco, Mozambique, Namibia, Nauru, Nepal, Netherlands, NZ, Nicaragua, Niger, Nigeria, Norway, Oman, Pakistan, Palau, Panama, Papua New Guinea, Paraguay, Peru, Philippines, Poland, Portugal, Qatar, Romania, Russia, Rwanda, Saint Kitts and Nevis, Saint Lucia, Saint Vincent and the Grenadines, Samoa, San Marino, Sao Tome and Principe, Saudi Arabia, Senegal, Serbia and Montenegro, Seychelles, Sierra Leone, Singapore, Slovakia, Slovenia, Solomon Islands, Somalia, South Africa, Spain, Sri Lanka, Sudan, Suriname, Swaziland, Sweden, Switzerland, Syria, Tajikistan, Tanzania, Thailand, Togo, Tonga, Trinidad and Tobago, Tunisia, Turkey, Turkmenistan, Tuvalu, Uganda, Ukraine, UAE, UK, US, Uruguay, Uzbekistan, Vanuatu, Venezuela, Vietnam, Yemen, Zambia, Zimbabwe

### OTHER

1 Taiwan

### DEPENDENCIES AND AREAS OF SPECIAL SOVEREIGNTY

- 6 Australia - Ashmore and Cartier Islands, Christmas Island, Cocos (Keeling) Islands, Coral Sea Islands, Heard Island and McDonald Islands, Norfolk Island
- 2 China - Hong Kong, Macau
- 2 Denmark - Faroe Islands, Greenland
- 16 France - Bassas da India, Clipperton Island, Europa Island, French Guiana, French Polynesia, French Southern and Antarctic Lands, Glorioso Islands, Guadeloupe, Juan de Nova Island, Martinique, Mayotte, New Caledonia, Reunion, Saint Pierre and Miquelon, Tromelin Island, Wallis and Futuna

## Notes and Definitions (continued)

- 2 Netherlands - Aruba, Netherlands Antilles
- 3 New Zealand - Cook Islands, Niue, Tokelau
- 3 Norway - Bouvet Island, Jan Mayen, Svalbard
- 15 UK - Anguilla, Bermuda, British Indian Ocean Territory, British Virgin Islands, Cayman Islands, Falkland Islands, Gibraltar, Guernsey, Jersey, Isle of Man, Montserrat, Pitcairn Islands, Saint Helena, South Georgia and the South Sandwich Islands, Turks and Caicos Islands
- 14 US - American Samoa, Baker Island, Guam, Howland Island, Jarvis Island, Johnston Atoll, Kingman Reef, Midway Islands, Navassa Island, Northern Mariana Islands, Palmyra Atoll, Puerto Rico, Virgin Islands, Wake Island

### MISCELLANEOUS

- 6 Antarctica, Gaza Strip, Paracel Islands, Spratly Islands, West Bank, Western Sahara

### OTHER ENTITIES

- 5 oceans - Arctic Ocean, Atlantic Ocean, Indian Ocean, Pacific Ocean, Southern Ocean

1 World

267 Total

**Environment - current issues:** This entry lists the most pressing and important environmental problems. The following terms and abbreviations are used throughout the entry:

acidification - the lowering of soil and water pH due to acid precipitation and deposition; this process disrupts ecosystem nutrient flows and may kill freshwater fish and plants dependent on more neutral or alkaline conditions (see acid rain).

acid rain - characterized as containing harmful levels of sulfur dioxide; acid rain is damaging and potentially deadly to the earth's fragile ecosystems; acidity is measured using the pH scale where 7 is neutral, values greater than 7 are considered alkaline, and anything measured below 5.6 is considered acid precipitation; note - a pH of 2.4 (the acidity of vinegar) has been measured in rainfall in New England.

asbestos - a naturally occurring soft fibrous mineral commonly used in fireproofing materials and considered to be highly carcinogenic.

biodiversity - also biological diversity; many species, diverse in form and function, at the genetic, organism, community, and ecosystem level; loss of biodiversity reduces an ecosystem's ability to recover from natural or man-induced disruption.

catchments - assemblages used to capture and retain rainwater and runoff; an important water management technique in areas with limited freshwater resources, such as Gibraltar.

DDT (dichloro-diphenyl-trichloro-ethane) - a colorless, odorless insecticide that has toxic effects on most animals; the use of DDT was banned in the US in 1972.

defoliants - chemicals which cause plants to lose their leaves artificially; often used in agricultural practices for weed control, and may have detrimental impacts on human and ecosystem health.

deforestation - the destruction of vast areas of forest (e.g., unsustainable forestry practices, agricultural and range land clearing, and the over exploitation of wood products for use as fuel) without planting new growth.

desertification - the spread of desert-like conditions in arid or semi-arid areas, due to overgrazing, loss of agriculturally productive soils, or climate change.

dredging - in general, the practice of deepening an existing waterway; more specifically, a technique used for collecting bottom-dwelling marine organisms (e.g., shellfish) or harvesting coral, often causing significant destruction of reef and ocean-floor ecosystems.

## Notes and Definitions (continued)

---

drift-net fishing - done with a net, miles in extent, that is generally anchored to a boat and left to float with the tide; often results in an over harvesting and waste of large populations of non-commercial marine species (by-catch) by its effect of "sweeping the ocean clean".

ecosystems - ecological units comprised of complex communities of organisms and their specific environments.

effluents - waste materials, such as smoke or sewage, which are released into the environment, subsequently polluting it.

endangered species - a species that is threatened with extinction either by direct hunting or habitat destruction.

freshwater - water with very low soluble mineral content; sources include lakes, streams, rivers, glaciers, and underground aquifers.

groundwater - water sources found below the surface of the earth often in naturally occurring reservoirs in permeable rock strata; the source for wells and natural springs.

Highlands Water Project - a series of dams constructed jointly by Lesotho and South Africa to redirect Lesotho's abundant water supply into a rapidly growing area in South Africa; while it is the largest infrastructure project in southern Africa, it is also the most costly and controversial; objections to the project include claims that it forces people from their homes, submerges farmlands, and squanders economic resources.

Inuit Circumpolar Conference (ICC) - represents the 125,000 Inuits of Russia, Alaska, Canada, and Greenland in international environmental issues; a panel convenes every three years to determine the focus of the ICC; the most current concerns are long-range transport of pollutants, sustainable development, and climate change.

metallurgical plants - industries which specialize in the science, technology, and processing of metals; these plants produce highly concentrated and toxic wastes which can contribute to pollution of ground water and air when not properly disposed.

noxious substances - injurious, very harmful to living beings.

overgrazing - the grazing of animals on plant material faster than it can naturally regrow leading to the permanent loss of plant cover, a common effect of too many animals grazing limited range land.

ozone shield - a layer of the atmosphere composed of ozone gas ( $O_3$ ) that resides approximately 25 miles above the Earth's surface and absorbs solar ultra-violet radiation that can be harmful to living organisms.

poaching - the illegal killing of animals or fish, a great concern with respect to endangered or threatened species.

pollution - the contamination of a healthy environment by man-made waste.

potable water - water that is drinkable, safe to be consumed.

salination - the process through which fresh (drinkable) water becomes salt (undrinkable) water; hence, desalination is the reverse process.

siltation - occurs when water channels and reservoirs become clotted with silt and mud, a side effect of deforestation and soil erosion.

slash-and-burn agriculture - a rotating cultivation technique in which trees are cut down and burned in order to clear land for temporary agriculture; the land is used until its productivity declines at which point a new plot is selected and the process repeats; this practice is sustainable while population levels are low and time is permitted for regrowth of natural vegetation; conversely, where these conditions do not exist, the practice can have disastrous consequences for the environment.

## Notes and Definitions (continued)

---

soil degradation - damage to the land's productive capacity because of poor agricultural practices such as the excessive use of pesticides and fertilizers, soil compaction from heavy equipment, or erosion of top soil, eventually resulting in reduced ability to produce agricultural products.

soil erosion - the removal of soil by the action of water or wind, compounded by poor agricultural practices, deforestation, overgrazing, and desertification.

ultra-violet (UV) radiation - a portion of the electromagnetic energy emitted by the sun and naturally filtered in the upper atmosphere by the ozone layer; UV radiation can be harmful to living organisms and has been linked to increasing rates of skin cancer in humans.

water-borne diseases - those in which the bacteria survive in, and is transmitted through, water; always a serious threat in areas with an untreated water supply.

**Environment - international agreements:** This entry separates country participation in international environmental agreements into two levels - *party to* and *signed but not ratified*. Agreements are listed in alphabetical order by the abbreviated form of the full name.

**Environmental agreements:** This information is presented in **Appendix D: Selected International Environmental Agreements**, which includes the name, abbreviation, date opened for signature, date entered into force, objective, and parties by category.

**Ethnic groups:** This entry provides a rank ordering of ethnic groups starting with the largest and normally includes the percent of total population.

**Exchange rates:** This entry provides the official value of a country's monetary unit at a given date or over a given period of time, as expressed in units of local currency per US dollar and as determined by international market forces or official fiat.

**Executive branch:** This entry includes several subfields. *Chief of state* includes the name and title of the titular leader of the country who represents the state at official and ceremonial functions but may not be involved with the day-to-day activities of the government. *Head of government* includes the name and title of the top administrative leader who is designated to manage the day-to-day activities of the government. *Cabinet* includes the official name for this body of high-ranking advisers and the method for selection of members. *Elections* includes the nature of election process or accession to power, date of the last election, and date of the next election. *Election results* includes the percent of vote for each candidate in the last election. In the UK, the monarch is the chief of state, and the prime minister is the head of government. In the US, the president is both the chief of state and the head of government.

**Exports:** This entry provides the total US dollar amount of exports on an f.o.b. (free on board) basis.

**Exports - commodities:** This entry provides a rank ordering of exported products starting with the most important; it sometimes includes the percent of total dollar value.

**Exports - partners:** This entry provides a rank ordering of trading partners starting with the most important; it sometimes includes the percent of total dollar value.

## Notes and Definitions (continued)

---

**Fiscal year:** This entry identifies the beginning and ending months for a country's accounting period of 12 months, which often is the calendar year but which may begin in any month. All yearly references are for the calendar year (CY) unless indicated as a noncalendar fiscal year (FY).

**Flag description:** This entry provides a written flag description produced from actual flags or the best information available at the time the entry was written. The flags of independent states are used by their dependencies unless there is an officially recognized local flag. Some disputed and other areas do not have flags.

**Flag graphic:** Most versions of the *Factbook* include a color flag at the beginning of the country profile. The flag graphics were produced from actual flags or the best information available at the time of preparation. The flags of independent states are used by their dependencies unless there is an officially recognized local flag. Some disputed and other areas do not have flags.

**GDP:** This entry gives the gross domestic product (GDP) or value of all final goods and services produced within a nation in a given year. GDP dollar estimates in the *Factbook* are derived from purchasing power parity (PPP) calculations. See the note on **GDP methodology** for more information.

**GDP methodology:** In the **Economy** section, GDP dollar estimates for all countries are derived from purchasing power parity (PPP) calculations rather than from conversions at official currency exchange rates. The PPP method involves the use of standardized international dollar price weights, which are applied to the quantities of final goods and services produced in a given economy. The data derived from the PPP method provide the best available starting point for comparisons of economic strength and well-being between countries. The division of a GDP estimate in domestic currency by the corresponding PPP estimate in dollars gives the PPP conversion rate. Whereas PPP estimates for OECD countries are quite reliable, PPP estimates for developing countries are often rough approximations. Most of the GDP estimates are based on extrapolation of PPP numbers published by the UN International Comparison Program (UNICP) and by Professors Robert Summers and Alan Heston of the University of Pennsylvania and their colleagues. In contrast, the currency exchange rate method involves a variety of international and domestic financial forces that often have little relation to domestic output. In developing countries with weak currencies the exchange rate estimate of GDP in dollars is typically one-fourth to one-half the PPP estimate. Furthermore, exchange rates may suddenly go up or down by 10% or more because of market forces or official fiat whereas real output has remained unchanged. On 12 January 1994, for example, the 14 countries of the African Financial Community (whose currencies are tied to the French franc) devalued their currencies by 50%. This move, of course, did not cut the real output of these countries by half. One important caution: the proportion of, say, defense expenditures as a percentage of GDP in local currency accounts may differ substantially from the proportion when GDP accounts are expressed in PPP terms, as, for example, when an observer tries to estimate the dollar level of Russian or Japanese military expenditures. Note: the numbers for GDP and other economic data can *not* be chained together from successive volumes of the *Factbook* because of changes in the US dollar measuring rod, revisions of data by statistical agencies, use of new or different sources of information, and changes in national statistical methods and practices.

## Notes and Definitions (continued)

---

**GDP - composition by sector:** This entry gives the percentage contribution of *agriculture, industry, and services* to total GDP.

**GDP - per capita:** This entry shows GDP on a purchasing power parity basis divided by population as of 1 July for the same year.

**GDP - real growth rate:** This entry gives GDP growth on an annual basis adjusted for inflation and expressed as a percent.

**Geographic coordinates:** This entry includes rounded latitude and longitude figures for the purpose of finding the approximate geographic center of an entity and is based on the *Gazetteer of Conventional Names*, Third Edition, August 1988, US Board on Geographic Names and on other sources.

**Geographic names:** This information is presented in **Appendix H: Cross-Reference List of Geographic Names** which indicates where various geographic names - including alternate names, former names, political or geographical portions of larger entities, and the location of all US Foreign Service posts - can be found in *The World Factbook*. Spellings are normally, but not always, those approved by the US Board on Geographic Names (BGN). Alternate names are included in parentheses, while additional information is included in brackets.

**Geography:** This category includes the entries dealing with the natural environment and the effects of human activity.

**Geography - note:** This entry includes miscellaneous geographic information of significance not included elsewhere.

**GNP:** Gross national product (GNP) is the value of all final goods and services produced within a nation in a given year, plus income earned by its citizens abroad, minus income earned by foreigners from domestic production. The *Factbook*, following current practice, uses GDP rather than GNP to measure national production. However, the user must realize that in certain countries net remittances from citizens working abroad may be important to national well-being.

**Government:** This category includes the entries dealing with the system for the adoption and administration of public policy.

**Government type:** This entry gives the basic form of government (e.g., republic, constitutional monarchy, federal republic, parliamentary democracy, military dictatorship).

**Government - note:** This entry includes miscellaneous government information of significance not included elsewhere.

**Gross domestic product:** see **GDP**

**Gross national product:** see **GNP**

**Gross world product:** see **GWP**

**GWP:** This entry gives the gross world product (GWP) or aggregate value of all final goods and services produced worldwide in a given year.

**Heliports:** This entry gives the total number of established helicopter takeoff and landing sites (which may or may not have fuel or other services).

## Notes and Definitions (continued)

---

**Highways:** This entry includes the *total* length of the highway system as well as the length of the *paved* and *unpaved* components.

**Household income or consumption by percentage share:** Data on household income or consumption come from household surveys, the results adjusted for household size. Nations use different standards and procedures in collecting and adjusting the data. Surveys based on income will normally show a more unequal distribution than surveys based on consumption. The quality of surveys is improving with time, yet caution is still necessary in making inter-country comparisons.

**Illicit drugs:** This entry gives information on the five categories of illicit drugs - narcotics, stimulants, depressants (sedatives), hallucinogens, and cannabis. These categories include many drugs legally produced and prescribed by doctors as well as those illegally produced and sold outside of medical channels.

Cannabis (*Cannabis sativa*) is the common hemp plant, which provides hallucinogens with some sedative properties, and includes marijuana (pot, Acapulco gold, grass, reefer), tetrahydrocannabinol (THC, Marinol), hashish (hash), and hashish oil (hash oil).

Coca (mostly *Erythroxylum coca*) is a bush with leaves that contain the stimulant used to make cocaine. Coca is not to be confused with cocoa, which comes from cacao seeds and is used in making chocolate, cocoa, and cocoa butter.

Cocaine is a stimulant derived from the leaves of the coca bush.

Depressants (sedatives) are drugs that reduce tension and anxiety and include chloral hydrate, barbiturates (Amytal, Nembutal, Seconal, phenobarbital), benzodiazepines (Librium, Valium), methaqualone (Quaalude), glutethimide (Doriden), and others (Equanil, Placidyl, Valmid).

Drugs are any chemical substances that effect a physical, mental, emotional, or behavioral change in an individual.

Drug abuse is the use of any licit or illicit chemical substance that results in physical, mental, emotional, or behavioral impairment in an individual.

Hallucinogens are drugs that affect sensation, thinking, self-awareness, and emotion. Hallucinogens include LSD (acid, microdot), mescaline and peyote (mexc, buttons, cactus), amphetamine variants (PMA, STP, DOB), phencyclidine (PCP, angel dust, hog), phencyclidine analogues (PCE, PCPy, TCP), and others (psilocybin, psilocyn).

Hashish is the resinous exudate of the cannabis or hemp plant (*Cannabis sativa*).

Heroin is a semisynthetic derivative of morphine.

Mandrax is a trade name for methaqualone, a pharmaceutical depressant.

Marijuana is the dried leaves of the cannabis or hemp plant (*Cannabis sativa*).

Methaqualone is a pharmaceutical depressant, referred to as mandrax in Southwest Asia.

Narcotics are drugs that relieve pain, often induce sleep, and refer to opium, opium derivatives, and synthetic substitutes. Natural narcotics include opium (paregoric, parepectolin), morphine (MS-Contin, Roxanol), codeine (Tylenol with codeine, Empirin with codeine, Robitussin AC), and thebaine. Semisynthetic narcotics include heroin (horse, smack), and hydromorphone (Dilaudid). Synthetic narcotics include meperidine or Pethidine (Demerol, Mepergan), methadone (Dolophine, Methadose), and others (Darvon, Lomotil).

Opium is the brown, gummy exudate of the incised, unripe seedpod of the opium poppy.

Opium poppy (*Papaver somniferum*) is the source for the natural and semisynthetic narcotics.



## Notes and Definitions *(continued)*

---

Poppy straw concentrate is the alkaloid derived from the mature, dried opium poppy.

Qat (kat, khat) is a stimulant from the buds or leaves of *Catha edulis* that is chewed or drunk as tea.

Quaaludes is the North American slang term for methaqualone, a pharmaceutical depressant.

Stimulants are drugs that relieve mild depression, increase energy and activity, and include cocaine (coke, snow, crack), amphetamines (Desoxyn, Dexedrine), ephedrine, ecstasy (clarity, essence, doctor, Adam), phenmetrazine (Preludin), methylphenidate (Ritalin), and others (Cylert, Sanorex, Tenuate).

**Imports:** This entry provides the total US dollar amount of imports on a c.i.f. (cost, insurance, and freight) or f.o.b. (free on board) basis.

**Imports - commodities:** This entry provides a rank ordering of imported products starting with the most important; it sometimes includes the percent of total dollar value.

**Imports - partners:** This entry provides a rank ordering of trading partners starting with the most important; it sometimes includes the percent of total dollar value.

**Independence:** For most countries, this entry gives the date that sovereignty was achieved and from which nation, empire, or trusteeship. For the other countries, the date given may not represent "independence" in the strict sense, but rather some significant nationhood event such as the traditional founding date or the date of unification, federation, confederation, establishment, fundamental change in the form of government, or state succession. Dependent areas include the notation "none" followed by the nature of their dependency status. Also see the **Terminology** note.

**Industrial production growth rate:** This entry gives the annual percentage increase in industrial production (includes manufacturing, mining, and construction).

**Industries:** This entry provides a rank ordering of industries starting with the largest by value of annual output.

**Infant mortality rate:** This entry gives the number of deaths of infants under one year old in a given year per 1,000 live births in the same year. This rate is often used an indicator of the level of health in a country.

**Inflation rate (consumer prices):** This entry furnishes the annual percent change in consumer prices compared with the previous year's consumer prices.

**Internet Service Providers (ISPs):** This entry supplies the number of Internet Service Providers within a country. An ISP is defined as a company that provides access to the Internet.

**International disputes:** see **Disputes - international**

**International organization participation:** This entry lists in alphabetical order by abbreviation those international organizations in which the subject country is a member or participates in some other way.

## Notes and Definitions (continued)

---

**International organizations:** This information is presented in **Appendix C: International Organizations and Groups** which includes the name, abbreviation, address, telephone, FAX, date established, aim, and members by category.

**Introduction:** This category includes one entry, **Background**.

**Irrigated land:** This entry gives the number of square kilometers of land area that is artificially supplied with water.

**Judicial branch:** This entry contains the name(s) of the highest court(s) and a brief description of the selection process for members.

**Labor force:** This entry contains the total labor force figure.

**Labor force - by occupation:** This entry contains a rank ordering of component parts of the labor force by occupation.

**Land boundaries:** This entry contains the total length of all land boundaries and the individual lengths for each of the contiguous border countries.

**Land use:** This entry contains the percentage shares of total land area for five different types of land use: *arable land* - land cultivated for crops that are replanted after each harvest like wheat, maize, and rice; *permanent crops* - land cultivated for crops that are not replanted after each harvest like citrus, coffee, and rubber; *permanent pastures* - land permanently used for herbaceous forage crops; *forests and woodland* - land under dense or open stands of trees; *other* - any land type not specifically mentioned above, such as urban areas, roads, desert, etc.

**Languages:** This entry provides a rank ordering of languages starting with the largest and sometimes includes the percent of total population speaking that language.

**Legal system:** This entry contains a brief description of the legal system's historical roots, role in government, and acceptance of International Court of Justice (ICJ) jurisdiction.

**Legislative branch:** This entry contains information on the structure (unicameral, bicameral, tricameral), formal name, number of seats, and term of office. *Elections* includes the nature of election process or accession to power, date of the last election, and date of the next election. *Election results* includes the percent of vote and/or number of seats held by each party in the last election.

**Life expectancy at birth:** This entry contains the average number of years to be lived by a group of people born in the same year, if mortality at each age remains constant in the future. The entry includes total population as well as the male and female components. Life expectancy at birth is also a measure of overall quality of life in a country and summarizes the mortality at all ages. It can also be thought of as indicating the potential return on investment in human capital and is necessary for the calculation of various actuarial measures.

**Literacy:** This entry includes a definition of literacy and Census Bureau percentages for the total population, males, and females. There are no universal definitions and standards of literacy. Unless otherwise specified, all rates are based on the most common definition - the ability to read and write at a specified age. Detailing the standards that individual countries use to assess the ability to read and write is beyond the scope of the *Factbook*. Information on literacy, while

## Notes and Definitions (continued)

---

not a perfect measure of educational results, is probably the most easily available and valid for international comparisons. Low levels of literacy, and education in general, can impede the economic development of a country in the current rapidly changing, technology-driven world.

**Location:** This entry identifies the country's regional location, neighboring countries, and adjacent bodies of water.

**Map references:** This entry includes the name of the *Factbook* reference map on which a country may be found. The entry on **Geographic coordinates** may be helpful in finding some smaller countries.

**Maritime claims:** This entry includes the following claims: contiguous zone, continental shelf, exclusive economic zone, exclusive fishing zone, extended fishing zone, none (usually for a landlocked country), other (unique maritime claims like Libya's Gulf of Sidra Closing Line or North Korea's Military Boundary Line), and territorial sea. The proximity of neighboring states may prevent some national claims from being extended the full distance.

**Merchant marine:** Merchant marine may be defined as all ships engaged in the carriage of goods; or all commercial vessels (as opposed to all nonmilitary ships), which excludes tugs, fishing vessels, offshore oil rigs, etc.; or a grouping of merchant ships by nationality or register. This entry contains information in two subfields - *total* and *ships by type*. *Total* includes the total number of ships (1,000 GRT or over), total DWT for those ships, and total GRT for those ships. *Ships by type* includes a listing of barge carriers, bulk cargo ships, cargo ships, combination bulk carriers, combination ore/oil carriers, container ships, intermodal ships, liquefied gas tankers, livestock carriers, multifunction large-load carriers, oil tankers, passenger ships, passenger-cargo ships, railcar carriers, refrigerated cargo ships, roll-on/roll-off cargo ships, short-sea passenger ships, specialized tankers, tanker tug-barges, and vehicle carriers.

A captive register is a register of ships maintained by a territory, possession, or colony primarily or exclusively for the use of ships owned in the parent country; it is also referred to as an offshore register, the offshore equivalent of an internal register. Ships on a captive register will fly the same flag as the parent country, or a local variant of it, but will be subject to the maritime laws and taxation rules of the offshore territory. Although the nature of a captive register makes it especially desirable for ships owned in the parent country, just as in the internal register, the ships may also be owned abroad. The captive register then acts as a flag of convenience register, except that it is not the register of an independent state.

A flag of convenience register is a national register offering registration to a merchant ship not owned in the flag state. The major flags of convenience (FOC) attract ships to their registers by virtue of low fees, low or nonexistent taxation of profits, and liberal manning requirements. True FOC registers are characterized by having relatively few of the registered ships actually owned in the flag state. Thus, while virtually any flag can be used for ships under a given set of circumstances, an FOC register is one where the majority of the merchant fleet is owned abroad. It is also referred to as an open register.

A flag state is the nation in which a ship is registered and which holds legal jurisdiction over operation of the ship, whether at home or abroad. Maritime legislation of the flag state determines how a ship is crewed and taxed and whether a foreign-owned ship may be placed on the register.

## Notes and Definitions *(continued)*

---

An internal register is a register of ships maintained as a subset of a national register. Ships on the internal register fly the national flag and have that nationality but are subject to a separate set of maritime rules from those on the main national register. These differences usually include lower taxation of profits, use of foreign nationals as crew members, and, usually, ownership outside the flag state (when it functions as an FOC register). The Norwegian International Ship Register and Danish International Ship Register are the most notable examples of an internal register. Both have been instrumental in stemming flight from the national flag to flags of convenience and in attracting foreign-owned ships to the Norwegian and Danish flags.

A merchant ship is a vessel that carries goods against payment of freight; it is commonly used to denote any nonmilitary ship but accurately restricted to commercial vessels only.

A register is the record of a ship's ownership and nationality as listed with the maritime authorities of a country; also, it is the compendium of such individual ships' registrations. Registration of a ship provides it with a nationality and makes it subject to the laws of the country in which registered (the flag state) regardless of the nationality of the ship's ultimate owner.

**Military:** This category includes the entries dealing with a country's military structure, manpower, and expenditures.

**Military branches:** This entry lists the names of the ground, naval, air, marine, and other defense or security forces.

**Military expenditures - dollar figure:** This entry gives current military expenditures in US dollars; the figure is calculated by multiplying the estimated defense spending in percentage terms by the gross domestic product (GDP) calculated on an exchange rate basis *not* purchasing power parity (PPP) terms. However, in the case of Russia, estimates of military expenditures have been made using PPP. Dollar figures for military expenditures should be treated with caution because of different price patterns and accounting methods among nations, as well as wide variations in the strength of their currencies.

**Military expenditures - percent of GDP:** This entry gives current military expenditures as an estimated percent of gross domestic product (GDP).

**Military manpower - availability:** This entry gives the total numbers of males and females age 15-49 and assumes that every individual is fit to serve.

**Military manpower - fit for military service:** This entry gives the number of males and females age 15-49 fit for military service. This is a more refined measure of potential military manpower availability which tries to correct for the health situation in the country and reduces the maximum potential number to a more realistic estimate of the actual number fit to serve.

**Military manpower - military age:** This entry gives the minimum age at which an individual may volunteer for military service or be subject to conscription.

**Military manpower - reaching military age annually:** This entry gives the number of draft-age males and females entering the military manpower pool in any given year and is a measure of the availability of draft-age young adults.

**Military - note:** This entry includes miscellaneous military information of significance not included elsewhere.

## Notes and Definitions *(continued)*

---

**Money figures:** All money figures are expressed in contemporaneous US dollars unless otherwise indicated.

**National holiday:** This entry gives the primary national day of celebration - usually independence day.

**Nationality:** This entry provides the identifying terms for citizens - *noun* and *adjective*.

**Natural hazards:** This entry lists potential natural disasters.

**Natural resources:** This entry lists a country's mineral, petroleum, hydropower, and other resources of commercial importance.

**Net migration rate:** This entry includes the figure for the difference between the number of persons entering and leaving a country during the year per 1,000 persons (based on midyear population). An excess of persons entering the country is referred to as net immigration (e.g., 3.56 migrants/1,000 population); an excess of persons leaving the country as net emigration (e.g., -9.26 migrants/1,000 population). The net migration rate indicates the contribution of migration to the overall level of population change. High levels of migration can cause problems such as increasing unemployment and potential ethnic strife (if people are coming in) or a reduction in the labor force, perhaps in certain key sectors (if people are leaving).

**People:** This category includes the entries dealing with the characteristics of the people and their society.

**People - note:** This entry includes miscellaneous demographic information of significance not included elsewhere.

**Personal Names - Capitalization:** The *Factbook* capitalizes the surname or family name of individuals for the convenience of our users who are faced with a world of different cultures and naming conventions. An example would be President SADDAM Husayn of Iraq. Saddam is his name and Husayn is his father's name. He may be referred to as President SADDAM Husayn or President SADDAM, but **not** President Husayn. The need for capitalization, bold type, underlining, italics, or some other indicator of the individual's surname is apparent in the following examples: MAO Zedong, Fidel CASTRO Ruz, William Jefferson CLINTON, and TUNKU SALAHUDDIN Abdul Aziz Shah ibni Al-Marhum Sultan Hisammuddin Alam Shah. By knowing the surname, a short form without all capital letters can be used with confidence as in President Saddam, President Castro, Chairman Mao, President Clinton, or Sultan Tunku Salahuddin. The same system of capitalization is extended to the names of leaders with surnames that are not commonly used such as Queen ELIZABETH II.

**Personal Names - Spelling:** The romanization of personal names in the *Factbook* normally follows the same transliteration system used by the US Board on Geographic Names for spelling place names. At times, however, a foreign leader expressly indicates a preference for, or the media or official documents regularly use, a romanized spelling that differs from the transliteration derived from the US Government standard. In such cases, the *Factbook* uses the alternative spelling.

## Notes and Definitions *(continued)*

---

**Personal Names - Titles:** The *Factbook* capitalizes any valid title (or short form of it) immediately preceding a person's name. A title standing alone is lowercased. Examples: President PUTIN and President CLINTON are chiefs of state. In Russia, the president is chief of state and the premier is the head of the government, while in the US, the president is both chief of state and head of government.

**Pipelines:** This entry gives the lengths and types of pipelines for transporting products like natural gas, crude oil, or petroleum products.

**Political parties and leaders:** This entry includes a listing of significant political organizations and their leaders.

**Political pressure groups and leaders:** This entry includes a listing of organizations with leaders involved in politics, but not standing for legislative election.

**Population:** This entry gives an estimate from the US Bureau of the Census based on statistics from population censuses, vital statistics registration systems, or sample surveys pertaining to the recent past and on assumptions about future trends. The total population presents one overall measure of the potential impact of the country on the world and within its region. Note: starting with the 1993 *Factbook*, demographic estimates for some countries (mostly African) have explicitly taken into account the effects of the growing impact of the HIV/AIDS epidemic. These countries are currently: The Bahamas, Benin, Botswana, Brazil, Burkina Faso, Burma, Burundi, Cambodia, Cameroon, Central African Republic, Democratic Republic of the Congo, Republic of the Congo, Cote d'Ivoire, Ethiopia, Gabon, Ghana, Guyana, Haiti, Honduras, Kenya, Lesotho, Malawi, Mozambique, Namibia, Nigeria, Rwanda, South Africa, Swaziland, Tanzania, Thailand, Togo, Uganda, Zambia, and Zimbabwe.

**Population below poverty line:** National estimates of the percentage of the population lying below the poverty line are based on surveys of sub-groups, with the results weighted by the number of people in each group. Definitions of poverty vary considerably among nations. For example, rich nations generally employ more generous standards of poverty than poor nations.

**Population growth rate:** The average annual percent change in the population, resulting from a surplus (or deficit) of births over deaths and the balance of migrants entering and leaving a country. The rate may be positive or negative. The growth rate is a factor in determining how great a burden would be imposed on a country by the changing needs of its people for infrastructure (e.g., schools, hospitals, housing, roads), resources (e.g., food, water, electricity), and jobs. Rapid population growth can be seen as threatening by neighboring countries.

**Ports and harbors:** This entry lists the major ports and harbors selected on the basis of overall importance to each country. This is determined by evaluating a number of factors (e.g., dollar value of goods handled, gross tonnage, facilities, military significance).

**Radio broadcast stations:** This entry includes the total number of AM, FM, and shortwave broadcast stations.

**Radios:** This entry gives the total number of radio receivers.

**Railways:** This entry includes the *total* route length of the railway network and component parts by gauge: *broad, dual, narrow, standard, and other*.

## Notes and Definitions (continued)

---

**Reference maps:** This section includes world, regional, and special or current interest maps.

**Religions:** This entry includes a rank ordering of religions by adherents starting with the largest group and sometimes includes the percent of total population.

**Sex ratio:** This entry includes the number of males for each female in five age groups - *at birth, under 15 years, 15-64 years, 65 years and over*, and for the *total population*. Sex ratio at birth has recently emerged as an indicator of certain kinds of sex discrimination in some countries. For instance, high sex ratios at birth in some Asian countries are now attributed to sex-selective abortion and infanticide due to a strong preference for sons. This will affect future marriage patterns and fertility patterns. Eventually it could cause unrest among young adult males who are unable to find partners.

**Suffrage:** This entry gives the age at enfranchisement and whether the right to vote is universal or restricted.

**Telephone numbers:** All telephone numbers in the *Factbook* consist of the country code in brackets, the city or area code (where required) in parentheses, and the local number. The one component that is not presented is the international access code, which varies from country to country. For example, an international direct dial telephone call placed from the US to Madrid, Spain, would be as follows:

011 [34] (1) 577-xxxx, where  
011 is the international access code for station-to-station calls  
(01 is for calls other than station-to-station calls),  
[34] is the country code for Spain,  
(1) is the city code for Madrid,  
577 is the local exchange, and  
xxxx is the local telephone number.

An international direct dial telephone call placed from another country to the US would be as follows:

international access code + [1] (202) 939-xxxx, where  
[1] is the country code for the US,  
(202) is the area code for Washington, DC,  
939 is the local exchange, and  
xxxx is the local telephone number.

**Telephone system:** This entry includes a brief characterization of the system with details on the *domestic* and *international* components. The following terms and abbreviations are used throughout the entry:

Africa ONE - a fiber-optic submarine cable link encircling the continent of Africa.

Arabsat - Arab Satellite Communications Organization (Riyadh, Saudi Arabia).

Autodin - Automatic Digital Network (US Department of Defense).

CB - citizen's band mobile radio communications.

cellular telephone system - the telephones in this system are radio transceivers, with each instrument having its own private radio frequency and sufficient radiated power to reach the booster station in its area (cell), from which the telephone signal is fed to a regular telephone exchange.

Central American Microwave System - a trunk microwave radio relay system that links the countries of Central America and Mexico with each other.

## Notes and Definitions *(continued)*

---

coaxial cable - a multichannel communication cable consisting of a central conducting wire, surrounded by and insulated from a cylindrical conducting shell; a large number of telephone channels can be made available within the insulated space by the use of a large number of carrier frequencies.

Comsat - Communications Satellite Corporation (US).

DSN - Defense Switched Network (formerly Automatic Voice Network or Autovon); basic general-purpose, switched voice network of the Defense Communications System (US Department of Defense).

Eutelsat - European Telecommunications Satellite Organization (Paris).

fiber-optic cable - a multichannel communications cable using a thread of optical glass fibers as a transmission medium in which the signal (voice, video, etc.) is in the form of a coded pulse of light.

GSM - a global system for mobile (cellular) communications devised by the Groupe Special Mobile of the pan-European standardization organization, Conference Europeenne des Posts et Telecommunications (CEPT) in 1982.

HF - high-frequency; any radio frequency in the 3,000- to 30,000-kHz range.

Inmarsat - International Mobile Satellite Organization (London); provider of global mobile satellite communications for commercial, distress, and safety applications at sea, in the air, and on land.

Intelsat - International Telecommunications Satellite Organization (Washington, DC).

Intersputnik - International Organization of Space Communications (Moscow); first established in the former Soviet Union and the East European countries, it is now marketing its services worldwide with earth stations in North America, Africa, and East Asia.

landline - communication wire or cable of any sort that is installed on poles or buried in the ground.

Marecs - Maritime European Communications Satellite used in the Inmarsat system on lease from the European Space Agency.

Marisat - satellites of the Comsat Corporation that participate in the Inmarsat system.

Medarabtel - the Middle East Telecommunications Project of the International Telecommunications Union (ITU) providing a modern telecommunications network, primarily by microwave radio relay, linking Algeria, Djibouti, Egypt, Jordan, Libya, Morocco, Saudi Arabia, Somalia, Sudan, Syria, Tunisia, and Yemen; it was initially started in Morocco in 1970 by the Arab Telecommunications Union (ATU) and was known at that time as the Middle East Mediterranean Telecommunications Network.

microwave radio relay - transmission of long distance telephone calls and television programs by highly directional radio microwaves that are received and sent on from one booster station to another on an optical path.

NMT - Nordic Mobile Telephone; an analog cellular telephone system that was developed jointly by the national telecommunications authorities of the Nordic countries (Denmark, Finland, Iceland, Norway, and Sweden).

Orbita - a Russian television service; also the trade name of a packet-switched digital telephone network.

radiotelephone communications - the two-way transmission and reception of sounds by broadcast radio on authorized frequencies using telephone handsets.

PanAmSat - PanAmSat Corporation (Greenwich, CT).

satellite communication system - a communication system consisting of two or more earth stations and at least one satellite that provides long distance transmission of voice, data, and television; the system usually serves as a trunk connection between telephone exchanges; if the earth stations are in the same country, it is a domestic system.



## Notes and Definitions *(continued)*

---

satellite earth station - a communications facility with a microwave radio transmitting and receiving antenna and required receiving and transmitting equipment for communicating with satellites.

satellite link - a radio connection between a satellite and an earth station permitting communication between them, either one-way (down link from satellite to earth station - television receive-only transmission) or two-way (telephone channels).

SHF - super-high-frequency; any radio frequency in the 3,000- to 30,000-MHz range.

shortwave - radio frequencies (from 1.605 to 30 MHz) that fall above the commercial broadcast band and are used for communication over long distances.

Solidaridad - geosynchronous satellites in Mexico's system of international telecommunications in the Western Hemisphere.

Statsionar - Russia's geostationary system for satellite telecommunications.

submarine cable - a cable designed for service under water.

TAT - Trans-Atlantic Telephone; any of a number of high-capacity submarine coaxial telephone cables linking Europe with North America.

telex - facsimile service between subscriber stations via the public switched telephone network or the international Datel network.

telegraph - a telecommunications system designed for unmodulated electric impulse transmission.

telex - a communication service involving teletypewriters connected by wire through automatic exchanges.

tropospheric scatter - a form of microwave radio transmission in which the troposphere is used to scatter and reflect a fraction of the incident radio waves back to earth; powerful, highly directional antennas are used to transmit and receive the microwave signals; reliable over-the-horizon communications are realized for distances up to 600 miles in a single hop; additional hops can extend the range of this system for very long distances.

trunk network - a network of switching centers, connected by multichannel trunk lines.

UHF - ultra-high-frequency; any radio frequency in the 300- to 3,000-MHz range.

VHF - very-high-frequency; any radio frequency in the 30- to 300-MHz range.

**Telephones - main lines in use:** This entry gives the total number of main telephone lines in use.

**Telephones - mobile cellular:** This entry gives the total number of mobile cellular telephones in use.

**Television - broadcast stations:** This entry gives the total number of separate broadcast stations plus any repeater stations.

**Televisions:** This entry gives the total number of television sets.

**Terminology:** Due to the highly structured nature of the *Factbook* database, some collective generic terms have to be used. For example, the word **Country** in the **Country name** entry refers to a wide variety of dependencies, areas of special sovereignty, uninhabited islands, and other entities in addition to the traditional countries or independent states. **Military** is also used as an umbrella term for various civil defense, security, and defense activities in many entries. The **Independence** entry includes the usual colonial independence dates and former ruling states as well as other significant nationhood dates such as the traditional

## Notes and Definitions *(continued)*

---

founding date or the date of unification, federation, confederation, establishment, or state succession that are not strictly independence dates. Dependent areas have the nature of their dependency status noted in this same entry.

**Terrain:** This entry contains a brief description of the topography.

**Total fertility rate:** This entry gives a figure for the average number of children that would be born per woman if all women lived to the end of their childbearing years and bore children according to a given fertility rate at each age. The total fertility rate is a more direct measure of the level of fertility than the crude birth rate, since it refers to births per woman. This indicator shows the potential for population growth in the country. High rates will also place some limits on the labor force participation rates for women. Large numbers of children born to women indicate large family sizes that might limit the ability of the families to feed and educate their children.

**Transnational issues:** This category includes only two entries at the present time - **Disputes - international** and **Illicit drugs** - that deal with current issues going beyond national boundaries.

**Transportation:** This category includes the entries dealing with the means for movement of people and goods.

**Transportation - note:** This entry includes miscellaneous transportation information of significance not included elsewhere.

**Unemployment rate:** This entry contains the percent of the labor force that is without jobs. Substantial underemployment might be noted.

**United Nations System:** This information is presented in **Appendix B: United Nations System** as a chart, table, or text (depending on the version of the *Factbook*) that shows the organization of the UN in detail.

**Waterways:** This entry gives the total length and individual names of navigable rivers, canals, and other inland bodies of water.

**Weights and measures:** This information is presented in **Appendix E: Weights and Measures** and includes mathematical notations (mathematical powers and names), metric interrelationships (prefix; symbol; length, weight, or capacity; area; volume), and standard conversion factors.

**Years:** All year references are for the calendar year (CY) unless indicated as fiscal year (FY). The calendar year is an accounting period of 12 months from 1 January to 31 December. The fiscal year is an accounting period of 12 months other than 1 January to 31 December.

**Note:** Information for the US and US dependencies was compiled from material in the public domain and does not represent Intelligence Community estimates.

# Guide to Country Profiles ( Categories , Fields, and subfields)

<p><b>Introduction</b></p> <p><b>Background</b></p> <p><b>Geography</b></p> <p><b>Location</b></p> <p><b>Geographic coordinates</b></p> <p><b>Map references</b></p> <p><b>Area</b></p> <p>total</p> <p>land</p> <p>water</p> <p><b>Area - comparative</b></p> <p><b>Land boundaries</b></p> <p>total</p> <p>border countries</p> <p><b>Coastline</b></p> <p><b>Maritime claims</b></p> <p>contiguous zone</p> <p>continental shelf</p> <p>exclusive economic zone</p> <p>exclusive fishing zone</p> <p>extended fishing zone</p> <p>territorial sea</p> <p><b>Climate</b></p> <p><b>Terrain</b></p> <p><b>Elevation extremes</b></p> <p>lowest point</p> <p>highest point</p> <p><b>Natural resources</b></p> <p><b>Land use</b></p> <p>arable land</p> <p>permanent crops</p> <p>permanent pastures</p> <p>forests and woodland</p> <p>other</p> <p><b>Irrigated land</b></p> <p><b>Natural hazards</b></p> <p><b>Environment - current issues</b></p> <p><b>Environment - international agreements</b></p> <p>party to</p> <p>signed, but not ratified</p> <p><b>Geography - note</b></p>	<p><b>Ethnic groups</b></p> <p><b>Religions</b></p> <p><b>Languages</b></p> <p><b>Literacy</b></p> <p>definition</p> <p>total population</p> <p>male</p> <p>female</p> <p><b>People - note</b></p> <p><b>Government</b></p> <p><b>Country name</b></p> <p>conventional long form</p> <p>conventional short form</p> <p>local long form</p> <p>local short form</p> <p>former</p> <p>abbreviation</p> <p><b>Data code</b></p> <p><b>Dependency status</b></p> <p><b>Government type</b></p> <p><b>Capital</b></p> <p><b>Administrative divisions</b></p> <p><b>Dependent areas</b></p> <p><b>Independence</b></p> <p><b>National holiday</b></p> <p><b>Constitution</b></p> <p><b>Legal system</b></p> <p><b>Suffrage</b></p> <p><b>Executive branch</b></p> <p>chief of state</p> <p>head of government</p> <p>cabinet</p> <p>elections</p> <p>election results</p> <p><b>Legislative branch</b></p> <p>elections</p> <p>election results</p> <p><b>Judicial branch</b></p> <p><b>Political parties and leaders</b></p> <p><b>Political pressure groups and leaders</b></p> <p><b>International organization participation</b></p> <p><b>Diplomatic representation in the US</b></p> <p>chief of mission</p> <p>chancery</p> <p>telephone</p> <p>FAX</p> <p>consulate(s) general</p> <p>consulate(s)</p> <p>honorary consulate(s)</p> <p>honorary consulate(s) general</p> <p><b>Diplomatic representation from the US</b></p> <p>chief of mission</p> <p>embassy</p> <p>branch office</p> <p>mailing address</p> <p>telephone</p> <p>FAX</p> <p>consulate(s) general</p> <p>consulate(s)</p> <p><b>Flag description</b></p> <p><b>Government - note</b></p>	<p><b>GDP - composition by sector</b></p> <p>agriculture</p> <p>industry</p> <p>services</p> <p><b>Population below poverty line</b></p> <p><b>Household income or consumption by percentage share</b></p> <p>lowest 10%</p> <p>highest 10%</p> <p><b>Inflation rate (consumer prices)</b></p> <p><b>Labor force</b></p> <p><b>Labor force - by occupation</b></p> <p><b>Unemployment rate</b></p> <p>Budget</p> <p>revenues</p> <p>expenditures</p> <p><b>Industries</b></p> <p><b>Industrial production growth rate</b></p> <p><b>Electricity - production</b></p> <p><b>Electricity - production by source</b></p> <p>fossil fuel</p> <p>hydro</p> <p>nuclear</p> <p>other</p> <p><b>Electricity - consumption</b></p> <p><b>Electricity - exports</b></p> <p><b>Electricity - imports</b></p> <p><b>Agriculture - products</b></p> <p><b>Exports</b></p> <p><b>Exports - commodities</b></p> <p><b>Exports - partners</b></p> <p><b>Imports</b></p> <p><b>Imports - commodities</b></p> <p><b>Imports - partners</b></p> <p><b>Debt - external</b></p> <p><b>Economic aid - donor</b></p> <p><b>Economic aid - recipient</b></p> <p><b>Currency</b></p> <p><b>Exchange rates</b></p> <p><b>Fiscal year</b></p>	<p><b>Ports and harbors</b></p> <p><b>Merchant marine</b></p> <p>total</p> <p>ships by type</p> <p><b>Airports</b></p> <p><b>Airports - with paved runways</b></p> <p>total</p> <p>over 3,047 m</p> <p>2,438 to 3,047 m</p> <p>1,524 to 2,437 m</p> <p>914 to 1,523 m</p> <p>under 914 m</p> <p><b>Airports - with unpaved runways</b></p> <p>total</p> <p>over 3,047 m</p> <p>2,438 to 3,047 m</p> <p>1,524 to 2,437 m</p> <p>914 to 1,523 m</p> <p>under 914 m</p> <p><b>Heliports</b></p> <p><b>Transportation - note</b></p> <p><b>Military</b></p> <p><b>Military branches</b></p> <p><b>Military manpower - military age</b></p> <p><b>Military manpower - availability</b></p> <p>males age 15-49</p> <p>females age 15-49</p> <p><b>Military manpower - fit for military service</b></p> <p>males age 15-49</p> <p>females age 15-49</p> <p><b>Military manpower - reaching military age annually</b></p> <p>males</p> <p>females</p> <p><b>Military expenditures - dollar figure</b></p> <p><b>Military expenditures - percent of GDP</b></p> <p><b>Military - note</b></p> <p><b>Transnational Issues</b></p> <p><b>Disputes - international</b></p> <p><b>Illicit drugs</b></p>
<p><b>People</b></p> <p><b>Population</b></p> <p><b>Age structure</b></p> <p>0-14 years</p> <p>15-64 years</p> <p>65 years and over</p> <p><b>Population growth rate</b></p> <p><b>Birth rate</b></p> <p><b>Death rate</b></p> <p><b>Net migration rate</b></p> <p><b>Sex ratio</b></p> <p>at birth</p> <p>under 15 years</p> <p>15-64 years</p> <p>65 years and over</p> <p>total population</p> <p><b>Infant mortality rate</b></p> <p><b>Life expectancy at birth</b></p> <p>total population</p> <p>male</p> <p>female</p> <p><b>Total fertility rate</b></p> <p><b>Nationality</b></p> <p>noun</p> <p>adjective</p>	<p><b>Economy</b></p> <p><b>Economy - overview</b></p> <p><b>GDP</b></p> <p><b>GDP - real growth rate</b></p> <p><b>GDP - per capita</b></p>	<p><b>Communications</b></p> <p><b>Telephones - main lines in use</b></p> <p><b>Telephones - mobile cellular</b></p> <p><b>Telephone system</b></p> <p>domestic</p> <p>international</p> <p><b>Radio broadcast stations</b></p> <p><b>Radios</b></p> <p><b>Television broadcast stations</b></p> <p><b>Televisions</b></p> <p><b>Internet Service Providers (ISPs)</b></p> <p><b>Communications - note</b></p> <p><b>Transportation</b></p> <p><b>Railways</b></p> <p>total</p> <p>broad gauge</p> <p>dual gauge</p> <p>narrow gauge</p> <p>standard gauge</p> <p><b>Highways</b></p> <p>total</p> <p>paved</p> <p>unpaved</p> <p><b>Waterways</b></p> <p><b>Pipelines</b></p>	

## Afghanistan



### Introduction

**Background:** Afghanistan was invaded and occupied by the Soviet Union in 1979. The USSR was forced to withdraw 10 years later by anti-communist mujahidin forces supplied and trained by the US, Saudi Arabia, Pakistan, and others. Fighting subsequently continued among the various mujahidin factions, but the fundamentalist Islamic Taliban movement has been able to seize most of the country. In addition to the continuing civil strife, the country suffers from enormous poverty, a crumbling infrastructure, and widespread live mines.

### Geography

**Location:** Southern Asia, north and west of Pakistan, east of Iran

**Geographic coordinates:** 33 00 N, 65 00 E

**Map references:** Asia

#### Area:

**total:** 652,000 sq km

**land:** 652,000 sq km

**water:** 0 sq km

**Area - comparative:** slightly smaller than Texas

#### Land boundaries:

**total:** 5,529 km

**border countries:** China 76 km, Iran 936 km, Pakistan 2,430 km, Tajikistan 1,206 km, Turkmenistan 744 km, Uzbekistan 137 km

**Coastline:** 0 km (landlocked)

**Maritime claims:** none (landlocked)

**Climate:** arid to semiarid; cold winters and hot summers

**Terrain:** mostly rugged mountains; plains in north and southwest

#### Elevation extremes:

**lowest point:** Amu Darya 258 m

**highest point:** Nowshak 7,485 m

**Natural resources:** natural gas, petroleum, coal, copper, chromite, talc, barites, sulfur, lead, zinc, iron ore, salt, precious and semiprecious stones

#### Land use:

**arable land:** 12%

**permanent crops:** 0%

**permanent pastures:** 46%

**forests and woodland:** 3%

**other:** 39% (1993 est.)

**Irrigated land:** 30,000 sq km (1993 est.)

**Natural hazards:** damaging earthquakes occur in Hindu Kush mountains; flooding

**Environment - current issues:** soil degradation; overgrazing; deforestation (much of the remaining forests are being cut down for fuel and building materials); desertification

#### Environment - international agreements:

**party to:** Desertification, Endangered Species,

Environmental Modification, Marine Dumping,

Nuclear Test Ban

**signed, but not ratified:** Biodiversity, Climate Change, Hazardous Wastes, Law of the Sea, Marine Life Conservation

**Geography - note:** landlocked

### People

**Population:** 25,838,797 (July 2000 est.)

#### Age structure:

**0-14 years:** 42.37% (male 5,598,403; female 5,371,054)

**15-64 years:** 54.86% (male 7,362,961; female 6,839,914)

**65 years and over:** 2.77% (male 378,741; female 337,724) (2000 est.)

**Population growth rate:** 3.54% (2000 est.)

**note:** this rate reflects the continued return of refugees from Iran

**Birth rate:** 41.82 births/1,000 population (2000 est.)

**Death rate:** 18.01 deaths/1,000 population (2000 est.)

**Net migration rate:** 11.54 migrant(s)/1,000 population (2000 est.)

#### Sex ratio:

**at birth:** 1.05 male(s)/female

**under 15 years:** 1.04 male(s)/female

**15-64 years:** 1.08 male(s)/female

**65 years and over:** 1.12 male(s)/female

**total population:** 1.06 male(s)/female (2000 est.)

**Infant mortality rate:** 149.28 deaths/1,000 live births (2000 est.)

#### Life expectancy at birth:

**total population:** 45.88 years

**male:** 46.62 years

**female:** 45.1 years (2000 est.)

**Total fertility rate:** 5.87 children born/woman (2000 est.)

#### Nationality:

**noun:** Afghan(s)

**adjective:** Afghan

**Ethnic groups:** Pashtun 38%, Tajik 25%, Uzbek 6%, Hazara 19%, minor ethnic groups (Aimaks, Turkmen, Baloch, and others)

**Religions:** Sunni Muslim 84%, Shi'a Muslim 15%, other 1%

**Languages:** Pashtu 35%, Afghan Persian (Dari) 50%, Turkic languages (primarily Uzbek and Turkmen) 11%, 30 minor languages (primarily Balochi and Pashai) 4%, much bilingualism

#### Literacy:

**definition:** age 15 and over can read and write

**total population:** 31.5%

**male:** 47.2%

**female:** 15% (1999 est.)

### Government

#### Country name:

**conventional long form:** Islamic State of Afghanistan;

**note - the self-proclaimed Taliban government refers to the country as Islamic Emirate of Afghanistan**

**conventional short form:** Afghanistan

**local long form:** Dowlat-e Eslami-ye Afghanistan

**local short form:** Afghanistan

**former:** Republic of Afghanistan

**Data code:** AF

**Government type:** no functioning central government, administered by factions

**Capital:** Kabul

**Administrative divisions:** 30 provinces (velayat, singular - velayat); Badakhshan, Badghis, Baghlan, Balkh, Bamian, Farah, Faryab, Ghazni, Ghowr, Helmand, Herat, Jowzjan, Kabul, Kandahar, Kapisa, Konar, Kondozi, Laghman, Lowgar, Nangarhar, Nimruz, Oruzgan, Paktia, Paktika, Parwan, Samangan, Sar-e Pol, Takhar, Vardak, Zabol  
**note:** there may be two new provinces of Nuristan (Nuristan) and Khowst

**Independence:** 19 August 1919 (from UK control over Afghan foreign affairs)

**National holiday:** Victory of the Muslim Nation, 28 April; Remembrance Day for Martyrs and Disabled, 4 May; Independence Day, 19 August

**Constitution:** none

**Legal system:** a new legal system has not been adopted but all factions tacitly agree they will follow Shari'a (Islamic law)

**Suffrage:** NA; previously males 15-50 years of age

**Executive branch:** on 27 September 1996, the ruling members of the Afghan Government were displaced by members of the Islamic Taliban movement; the Islamic State of Afghanistan has no functioning government at this time, and the country remains divided among fighting factions  
**note:** the Taliban have declared themselves the legitimate government of Afghanistan; however, the UN still recognizes the government of Burhanuddin RABBANI; the Organization of the Islamic Conference has left the Afghan seat vacant until the question of legitimacy can be resolved through negotiations among the warring factions; the country is essentially divided along ethnic lines; the Taliban controls the capital of Kabul and approximately two-thirds of the country including the predominately ethnic Pashtun areas in southern Afghanistan; opposing factions have their stronghold in the ethnically diverse north

## Afghanistan (continued)

**Legislative branch:** non-functioning as of June 1993

**Judicial branch:** non-functioning as of March 1995, although there are local Shari'a (Islamic law) courts throughout the country

**Political parties and leaders:** Harakat-i-Islami (Islamic Movement) [Mohammed Asif MOHSENI]; Harakat-Inqilab-i-Islami (Islamic Revolutionary Movement) [Mohammad Nabi MOHAMMADI]; Hizbi Islami-Gulbuddin (Islamic Party) [Gulbuddin HIKMATYAR faction]; Hizbi Islami-Khalis (Islamic Party) [Yunis KHALIS faction]; Hizbi Wahdat-Akbari faction (Islamic Unity Party) [Mohammad Akbar AKBARI]; Ittihad-i-Islami Barai Azadi Afghanistan (Islamic Union for the Liberation of Afghanistan) [Abdul Rasul SAYYAF]; Jabha-i-Najat-i-Milli Afghanistan (Afghanistan National Liberation Front) [Sibghatullah MOJADDEDI]; Mahaz-i-Milli-Islami (National Islamic Front) [Sayed Ahamad GAILANI]; Taliban (Religious Students Movement) [Mohammad OMAR]; United Islamic Front for the Salvation of Afghanistan comprised of Jumbesh-i-Melli Islami (National Islamic Movement) [Abdul Rashid DOSTAM]; Jamiat-i-Islami (Islamic Society) [Burhanuddin RABBANI and Ahmad Shah MASOOD]; and Hizbi Wahdat-Khalili faction (Islamic Unity Party) [Abdul Karim KHALILI]

**Political pressure groups and leaders:** Afghan refugees in Pakistan, Australia, US, and elsewhere have organized politically; Mellat (Social Democratic Party) [leader NA]; Peshawar, Pakistan-based groups such as the Coordination Council for National Unity and Understanding in Afghanistan or CUNUA [Ishaq GAILANI]; tribal elders represent traditional Pashtun leadership; Writers Union of Free Afghanistan or WUFA [A. Rasul AMIN]

**International organization participation:** AsDB, CP, ECO, ESCAP, FAO, G-77, IAEA, IBRD, ICAO, ICRM, IDA, IDB, IFAD, IFC, IFRC, ILO, IMF, Intelsat, IOC, IOM (observer), ITU, NAM, OIC, OPCW, UN, UNCTAD, UNESCO, UNIDO, UPU, WFTU, WHO, WMO, WTO

**Diplomatic representation in the US:**

*note:* embassy operations suspended 21 August 1997  
*chief of mission:* Ambassador (vacant)  
*chancery:* 2341 Wyoming Avenue NW, Washington, DC 20008

*telephone:* [1] (202) 234-3770

*FAX:* [1] (202) 328-3516

*consulate(s) general:* New York

**Diplomatic representation from the US:** the US embassy in Kabul has been closed since January 1989 due to security concerns

**Flag description:** three equal horizontal bands of green (top), white, and black with a gold emblem centered on the three bands; the emblem features a temple-like structure with Islamic inscriptions above and below, encircled by a wreath on the left and right and by a bolder Islamic inscription above, all of which are encircled by two crossed scimitars  
*note:* the Taliban uses a plain white flag

## Economy

**Economy - overview:** Afghanistan is an extremely poor, landlocked country, highly dependent on farming and livestock raising (sheep and goats). Economic considerations have played second fiddle to political and military upheavals during two decades of war, including the nearly 10-year Soviet military occupation (which ended 15 February 1989). During that conflict one-third of the population fled the country, with Pakistan and Iran sheltering a combined peak of more than 6 million refugees. In early 1999, 1.2 million Afghan refugees remained in Pakistan and about 1.4 million in Iran. Gross domestic product has fallen substantially over the past 20 years because of the loss of labor and capital and the disruption of trade and transport. The majority of the population continues to suffer from insufficient food, clothing, housing, and medical care. Inflation remains a serious problem throughout the country. International aid can deal with only a fraction of the humanitarian problem, let alone promote economic development. The economic situation did not improve in 1998-99, as internal civil strife continued, hampering both domestic economic policies and international aid efforts. Numerical data are likely to be either unavailable or unreliable. Afghanistan was by far the largest producer of opium poppies in 1999, and narcotics trafficking is a major source of revenue.

**GDP:** purchasing power parity - \$21 billion (1999 est.)

**GDP - real growth rate:** NA%

**GDP - per capita:** purchasing power parity - \$800 (1999 est.)

**GDP - composition by sector:**

*agriculture:* 53%

*industry:* 28.5%

*services:* 18.5% (1990)

**Population below poverty line:** NA%

**Household income or consumption by percentage share:**

*lowest 10%:* NA%

*highest 10%:* NA%

**Inflation rate (consumer prices):** NA%

**Labor force:** 8 million (1997 est.)

**Labor force - by occupation:** agriculture 68%, industry 16%, services 16% (1980 est.)

**Unemployment rate:** 8% (1995 est.)

**Budget:**

*revenues:* \$NA

*expenditures:* \$NA, including capital expenditures of \$NA

**Industries:** small-scale production of textiles, soap, furniture, shoes, fertilizer, and cement; handwoven carpets; natural gas, oil, coal, copper

**Electricity - production:** 430 million kWh (1998)

**Electricity - production by source:**

*fossil fuel:* 41.86%

*hydro:* 58.14%

*nuclear:* 0%

*other:* 0% (1998)

**Electricity - consumption:** 510 million kWh (1998)

**Electricity - exports:** 0 kWh (1998)

**Electricity - imports:** 110 million kWh (1998)

**Agriculture - products:** opium poppies, wheat, fruits, nuts, karakul pelts; wool, mutton

**Exports:** \$80 million (does not include opium) (1996 est.)

**Exports - commodities:** opium, fruits and nuts, handwoven carpets, wool, cotton, hides and pelts, precious and semi-precious gems

**Exports - partners:** FSU, Pakistan, Iran, Germany, India, UK, Belgium, Luxembourg, Czech Republic

**Imports:** \$150 million (1996 est.)

**Imports - commodities:** capital goods, food and petroleum products; most consumer goods

**Imports - partners:** FSU, Pakistan, Iran, Japan, Singapore, India, South Korea, Germany

**Debt - external:** \$5.5 billion (1996 est.)

**Economic aid - recipient:** US provided about \$70 million in humanitarian assistance in 1997; US continues to contribute to multilateral assistance through the UN programs of food aid, immunization, land mine removal, and a wide range of aid to refugees and displaced persons

**Currency:** 1 afghani (AF) = 100 puls

**Exchange rates:** afghanis (Af) per US\$1 - 4,700 (January 2000), 4,750 (February 1999), 17,000 (December 1996), 7,000 (January 1995), 1,900 (January 1994), 1,019 (March 1993), 850 (1991); *note* - these rates reflect the free market exchange rates rather than the official exchange rate, which was fixed at 50.600 afghanis to the dollar until 1996, when it rose to 2,262.65 per dollar, and finally became fixed again at 3,000.00 per dollar in April 1996

**Fiscal year:** 21 March - 20 March

## Communications

**Telephones - main lines in use:** 31,200 (1983);

*note* - there were 21,000 main lines in use in Kabul in 1998

**Telephones - mobile cellular:** NA

**Telephone system:**

*domestic:* very limited telephone and telegraph service; in 1997, telecommunications links were established between Mazar-e Sharif, Herat, Kandahar, Jalalabad, and Kabul through satellite and microwave systems

*international:* satellite earth stations - 1 Intelsat (Indian Ocean) linked only to Iran and 1 Intersputnik (Atlantic Ocean region); commercial satellite telephone center in Ghazni

**Radio broadcast stations:** AM 7 (6 are inactive; the active station is in Kabul), FM 1, shortwave 1 (broadcasts in Pushtu, Dari, Urdu, and English) (1999)  
**Radios:** 167,000 (1999)

**Television broadcast stations:** at least 10 (one government run central television station in Kabul and regional stations in nine of the 30 provinces; the regional stations operate on a reduced schedule; also, in 1997, there was a station in Mazar-e Sharif reaching four northern Afghanistan provinces) (1998)

**Televisions:** 100,000 (1999)

**Internet Service Providers (ISPs):** NA

## Afghanistan (continued)

### Transportation

#### Railways:

*total:* 24.6 km

*broad gauge:* 9.6 km 1.524-m gauge from Gushgy (Turkmenistan) to Towraghondi; 15 km 1.524-m gauge from Termiz (Uzbekistan) to Kheyraabad transshipment point on south bank of Amu Darya

#### Highways:

*total:* 21,000 km

*paved:* 2,793 km

*unpaved:* 18,207 km (1998 est.)

**Waterways:** 1,200 km; chiefly Amu Darya, which handles vessels up to about 500 DWT

**Pipelines:** petroleum products - Uzbekistan to Bagram and Turkmenistan to Shindand; natural gas 180 km

**Ports and harbors:** Kheyraabad, Shir Khan

**Airports:** 46 (1999 est.)

#### Airports - with paved runways:

*total:* 14

*over 3,047 m:* 3

*2,438 to 3,047 m:* 4

*1,524 to 2,437 m:* 4

*914 to 1,523 m:* 1

*under 914 m:* 2 (1999 est.)

#### Airports - with unpaved runways:

*total:* 32

*2,438 to 3,047 m:* 5

*1,524 to 2,437 m:* 13

*914 to 1,523 m:* 3

*under 914 m:* 11 (1999 est.)

**Heliports:** 3 (1999 est.)

### Military

**Military branches:** NA; note - the military does not exist on a national basis; some elements of the former Army, Air and Air Defense Forces, National Guard, Border Guard Forces, National Police Force (Sarandoi), and tribal militias still exist but are factionalized among the various groups

**Military manpower - military age:** 22 years of age

**Military manpower - availability:**

*males age 15-49:* 6,401,980 (2000 est.)

**Military manpower - fit for military service:**

*males age 15-49:* 3,432,236 (2000 est.)

**Military manpower - reaching military age annually:**

*males:* 244,958 (2000 est.)

**Military expenditures - dollar figure:** \$NA

**Military expenditures - percent of GDP:** NA%

### Transnational Issues

**Disputes - international:** support to Islamic militants worldwide by some factions; question over which group should hold Afghanistan's seat at the UN

**Illicit drugs:** world's largest illicit opium producer, surpassing Burma (potential production in 1999 - 1,670 metric tons; cultivation in 1999 - 51,500 hectares, a 23% increase over 1998); a major source of hashish; increasing number of heroin-processing laboratories being set up in the country; major political factions in the country profit from drug trade

## Albania



### Introduction

**Background:** In 1990 Albania ended 44 years of xenophobic communist rule and established a multiparty democracy. The transition has proven difficult as corrupt governments have tried to deal with severe unemployment, the collapse of a fraudulent nationwide investment scheme, widespread gangsterism, and massive refugee influxes from neighboring Kosovo.

### Geography

**Location:** Southeastern Europe, bordering the Adriatic Sea and Ionian Sea, between Greece and Serbia and Montenegro

**Geographic coordinates:** 41 00 N, 20 00 E

**Map references:** Europe

#### Area:

*total:* 28,748 sq km

*land:* 27,398 sq km

*water:* 1,350 sq km

**Area - comparative:** slightly smaller than Maryland

#### Land boundaries:

*total:* 720 km

*border countries:* Greece 282 km, The Former Yugoslav Republic of Macedonia 151 km, Serbia and Montenegro 287 km (114 km with Serbia, 173 km with Montenegro)

**Coastline:** 362 km

#### Maritime claims:

*continental shelf:* 200-m depth or to the depth of exploitation

*territorial sea:* 12 nm

**Climate:** mild temperate; cool, cloudy, wet winters; hot, clear, dry summers; interior is cooler and wetter

**Terrain:** mostly mountains and hills; small plains along coast

#### Elevation extremes:

*lowest point:* Adriatic Sea 0 m

*highest point:* Maja e Korabit (Golem Korab) 2,753 m

## Albania (continued)

**Natural resources:** petroleum, natural gas, coal, chromium, copper, timber, nickel, hydropower

**Land use:**

*arable land:* 21%

*permanent crops:* 5%

*permanent pastures:* 15%

*forests and woodland:* 38%

*other:* 21% (1993 est.)

**Irrigated land:** 3,410 sq km (1993 est.)

**Natural hazards:** destructive earthquakes; tsunamis occur along southwestern coast

**Environment - current issues:** deforestation; soil erosion; water pollution from industrial and domestic effluents

**Environment - international agreements:**

*party to:* Biodiversity, Climate Change, Hazardous Wastes, Ozone Layer Protection, Wetlands  
*signed, but not ratified:* none of the selected agreements

**Geography - note:** strategic location along Strait of Otranto (links Adriatic Sea to Ionian Sea and Mediterranean Sea)

### People

**Population:** 3,490,435 (July 2000 est.)

**Age structure:**

*0-14 years:* 30% (male 545,329; female 507,589)

*15-64 years:* 63% (male 1,056,583; female 1,141,664)

*65 years and over:* 7% (male 104,086; female 135,184) (2000 est.)

**Population growth rate:** 0.26% (2000 est.)

**Birth rate:** 19.47 births/1,000 population (2000 est.)

**Death rate:** 6.5 deaths/1,000 population (2000 est.)

**Net migration rate:** -10.36 migrant(s)/1,000 population (2000 est.)

**Sex ratio:**

*at birth:* 1.08 male(s)/female

*under 15 years:* 1.07 male(s)/female

*15-64 years:* 0.93 male(s)/female

*65 years and over:* 0.77 male(s)/female

*total population:* 0.96 male(s)/female (2000 est.)

**Infant mortality rate:** 41.33 deaths/1,000 live births (2000 est.)

**Life expectancy at birth:**

*total population:* 71.57 years

*male:* 68.75 years

*female:* 74.59 years (2000 est.)

**Total fertility rate:** 2.37 children born/woman (2000 est.)

**Nationality:**

*noun:* Albanian(s)

*adjective:* Albanian

**Ethnic groups:** Albanian 95%, Greeks 3%, other 2% (Vlachs, Gypsies, Serbs, and Bulgarians) (1989 est.)

*note:* in 1989, other estimates of the Greek population ranged from 1% (official Albanian statistics) to 12% (from a Greek organization)

**Religions:** Muslim 70%, Albanian Orthodox 20%, Roman Catholic 10%

*note:* all mosques and churches were closed in 1967 and religious observances prohibited; in November

1990, Albania began allowing private religious practice

**Languages:** Albanian (Tosk is the official dialect), Greek

**Literacy:**

*definition:* age 9 and over can read and write

*total population:* 93% (1997 est.)

*male:* NA%

*female:* NA%

### Government

**Country name:**

*conventional long form:* Republic of Albania

*conventional short form:* Albania

*local long form:* Republika e Shqiperise

*local short form:* Shqiperia

*former:* People's Socialist Republic of Albania

**Data code:** AL

**Government type:** emerging democracy

**Capital:** Tirana

**Administrative divisions:** 36 districts (rrethe, singular - rreth) and 1 municipality\* (bashki); Berat, Bulqize, Delvine, Devoll (Bilisht), Diber (Peshkopi), Durres, Elbasan, Fier, Gjirokaster, Gramsh, Has (Krumë), Kavaje, Kolonje (Erseke), Korce, Kruje, Kucove, Kukes, Kurbin, Lezhe, Librazhd, Lushnje, Malesi e Madhe (Koplik), Mallakaster (Ballsh), Mat (Burrel), Mirdite (Rreshen), Peqin, Permet, Pogradec, Puke, Sarande, Shkoder, Skrapar (Corovode), Tepelene, Tirane (Tirana), Tirane\* (Tirana), Tropoje (Bajram Curri), Vlore

*note:* administrative divisions have the same names as their administrative centers (exceptions have the administrative center name following in parentheses)

**Independence:** 28 November 1912 (from Ottoman Empire)

**National holiday:** Independence Day, 28 November (1912)

**Constitution:** a new constitution was adopted by popular referendum on 28 November 1998; *note* - the opposition Democratic Party boycotted the vote

**Legal system:** has not accepted compulsory ICJ jurisdiction

**Suffrage:** 18 years of age; universal and compulsory

**Executive branch:**

*chief of state:* President of the Republic Rexhep MEIDANI (since 24 July 1997)

*head of government:* Prime Minister Ilir META (since 29 October 1999)

*cabinet:* Council of Ministers nominated by the prime minister and approved by the president

*elections:* president elected by the People's Assembly for a five-year term; election last held 24 July 1997

(next to be held NA 2002); prime minister appointed by the president

*election results:* Rexhep MEIDANI elected president; People's Assembly vote by number - total votes 122, for 110, against 3, abstained 2, invalid 7

**Legislative branch:** unicameral People's Assembly or Kuvendi Popullor (155 seats; most members are elected by direct popular vote and some by proportional vote for four-year terms)

*elections:* last held 29 June 1997 (next to be held NA 2001)

*election results:* percent of vote by party - PS 53.36%, PD 25.33%, PSD 2.5%, PBDNJ 2.78%, PBK 2.36%, PAD 2.85%, PR 2.25%, PLL 3.09%, PDK 1.00%, PBSB 0.84%; seats by party - PS 101, PD 27, PSD 8, PBDNJ 4, PBK 3, PAD 2, PR 2, PLL 2, PDK 1, PBSB 1, PUK 1, independents 3

**Judicial branch:** Supreme Court, chairman of the Supreme Court is elected by the People's Assembly for a four-year term

**Political parties and leaders:** Albanian Republican Party or PR [Fatmir MEHDIU]; Albanian Socialist Party or PS (formerly the Albania Workers Party) [Fatos NANO, chairman]; Albanian United Right or DBSH (includes PBK, Albanian Republican Party or PRS, AND PDD) [Abaz ERMENJLI]; Christian Democratic Party or PDK [Zef BUSHATI]; Democratic Alliance or PAD [Neritan CEKA]; Democratic Party or PD [Sali BERISHA]; Democratic Party of the Right or PDD [Petrit KALAKULA]; Liberal Union Party [Teodor LACO]; Movement of Legality Party or PLL [Ekrem SPAHIA]; National Front (Balli Kombetar) or PBK [Abaz ERMENJLI]; Party of National Unity or PUK [Idajet BEQIRI]; Right National Front [Hysni SELFO]; Social Democratic Party or PSD [Skender GJINUSHI]; Unity for Human Rights Party or PBDNJ [Vasil MELO, chairman]; *note* - Teodor LACO of the Liberal Union Party was leader of the Social Democratic Union of Albania or PBSB

**International organization participation:** BSEC, CCC, CE, CEI, EAPC, EBRD, ECE, FAO, IAEA, IBRD, ICAO, ICRM, IDA, IDB, IFAD, IFC, IFRCS, ILO, IMF, IMO, Intelsat (nonsignatory user), Interpol, IOC, IOM, ISO, ITU, OIC, OPCW, OSCE, PFP, UN, UNCTAD, UNESCO, UNIDO, UNOMIG, UPU, WFTU, WHO, WIPO, WMO, WTO, WTRO (applicant)

**Diplomatic representation in the US:**

*chief of mission:* Ambassador Petrit BUSHATI

*chancery:* 2100 S Street NW, Washington, DC 20008

*telephone:* [1] (202) 223-4942

*FAX:* [1] (202) 628-7342

**Diplomatic representation from the US:**

*chief of mission:* Ambassador Joseph LIMPRECHT

*embassy:* Rruga Elbasanit 103, Tirana

*mailing address:* American Embassy, Tirana, Department of State, Washington, DC 20521-9510

*telephone:* [355] (42) 47285 through 47289

*FAX:* [355] (42) 32222

**Flag description:** red with a black two-headed eagle in the center

### Economy

**Economy - overview:** An extremely poor country by European standards, Albania is making the difficult transition to a more open-market economy. The economy rebounded in 1993-95 after a severe depression accompanying the collapse of the previous centrally planned system in 1990 and 1991. However, a weakening of government resolve to maintain stabilization policies in the election year of 1996 contributed to renewal of inflationary pressures,

## Albania (continued)

spurred by the budget deficit which exceeded 12%. The collapse of financial pyramid schemes in early 1997 - which had attracted deposits from a substantial portion of Albania's population - triggered severe social unrest which led to more than 1,500 deaths, widespread destruction of property, and an 8% drop in GDP. The new government, installed in July 1997, has taken strong measures to restore public order and to revive economic activity and trade. The economy continues to be bolstered by remittances of some 20% of the labor force that works abroad, mostly in Greece and Italy. These remittances supplement GDP and help offset the large foreign trade deficit. Most agricultural land was privatized in 1992, substantially improving peasant incomes. In 1998, Albania recovered the 8% drop in GDP of 1997 and pushed ahead by 7% in 1999. International aid has helped defray the high costs of receiving and returning refugees from the Kosovo conflict.

**GDP:** purchasing power parity - \$5.6 billion (1999 est.)

**GDP - real growth rate:** 8% (1999 est.)

**GDP - per capita:** purchasing power parity - \$1,650 (1999 est.)

**GDP - composition by sector:**

*agriculture:* 54%

*industry:* 25%

*services:* 21% (1998)

**Population below poverty line:** 19.6% (1996 est.)

**Household income or consumption by percentage share:**

*lowest 10%:* NA%

*highest 10%:* NA%

**Inflation rate (consumer prices):** 0.5% (1999 est.)

**Labor force:** 1.692 million (including 352,000 emigrant workers and 261,000 domestically unemployed) (1994 est.)

**Labor force - by occupation:** agriculture 49.5%, industry and services 50.5%

**Unemployment rate:** 14% (October 1997) officially, but may be as high as 28%

**Budget:**

*revenues:* \$393 million

*expenditures:* \$676 million, including capital expenditures of \$NA (1997 est.)

**Industries:** food processing, textiles and clothing; lumber, oil, cement, chemicals, mining, basic metals, hydropower

**Industrial production growth rate:** 7% (1999 est.)

**Electricity - production:** 5.15 billion kWh (1998)

**Electricity - production by source:**

*fossil fuel:* 2.91%

*hydro:* 97.09%

*nuclear:* 0%

*other:* 0% (1998)

**Electricity - consumption:** 5.29 billion kWh (1998)

**Electricity - exports:** 0 kWh (1998)

**Electricity - imports:** 500 million kWh (1998)

**Agriculture - products:** wheat, corn, potatoes, vegetables, fruits, sugar beets, grapes; meat, dairy products

**Exports:** \$242 million (f.o.b., 1999 est.)

**Exports - commodities:** textiles and footwear; asphalt, metals and metallic ores, crude oil; vegetables, fruits, tobacco

**Exports - partners:** Italy 63%, Greece 12%, Germany 6%, Netherlands, Belgium, US (1998)

**Imports:** \$925 million (f.o.b., 1999 est.)

**Imports - commodities:** machinery and equipment, foodstuffs, textiles, chemicals

**Imports - partners:** Italy 43%, Greece 29%, Turkey 4%, Germany 4%, Bulgaria, The Former Yugoslav Republic of Macedonia (1998)

**Debt - external:** \$820 million (1998)

**Economic aid - recipient:** EU pledged \$100 million to share with The Former Yugoslav Republic of Macedonia (1999)

**Currency:** 1 lek (L) = 100 qintars

**Exchange rates:** leke (L) per US\$1 - 135.31 (December 1999), 137.69 (1999), 150.63 (1998), 148.93 (1997), 104.50 (1996), 92.70 (1995)

**Fiscal year:** calendar year

### Communications

**Telephones - main lines in use:** 42,000 (1995)

**Telephones - mobile cellular:** 3,100 (1999)

**Telephone system:**

*domestic:* obsolete wire system; no longer provides a telephone for every village; in 1992, following the fall of the communist government, peasants cut the wire to about 1,000 villages and used it to build fences

*international:* inadequate; international traffic carried by microwave radio relay from the Tirana exchange to Italy and Greece

**Radio broadcast stations:** AM 16, FM 3, shortwave 2 (1999)

**Radios:** 810,000 (1997)

**Television broadcast stations:** 13 (1999)

**Televisions:** 405,000 (1997)

**Internet Service Providers (ISPs):** 2 (1999)

### Transportation

**Railways:**

*total:* 670 km

*standard gauge:* 670 km 1.435-m gauge (1996)

**Highways:**

*total:* 18,000 km

*paved:* 5,400 km

*unpaved:* 12,600 km (1998 est.)

**Waterways:** 43 km plus Albanian sections of Lake Scutari, Lake Ohrid, and Lake Prespa (1990)

**Pipelines:** crude oil 145 km; petroleum products 55 km; natural gas 64 km (1991)

**Ports and harbors:** Dures, Sarande, Shengjin, Vlore

**Merchant marine:**

*total:* 6 ships (1,000 GRT or over) totaling 10,907 GRT/16,101 DWT

*ships by type:* cargo 6 (1999 est.)

**Airports:** 10 (1999 est.)

**Airports - with paved runways:**

*total:* 3

*2,438 to 3,047 m:* 3 (1999 est.)

**Airports - with unpaved runways:**

*total:* 7

*over 3,047 m:* 1

*1,524 to 2,437 m:* 1

*914 to 1,523 m:* 2

*under 914 m:* 3 (1999 est.)

**Heliports:** 1 (1999 est.)

### Military

**Military branches:** Army, Navy, Air and Air Defense Forces, Interior Ministry Troops, Border Guards

**Military manpower - military age:** 19 years of age

**Military manpower - availability:**

*males age 15-49:* 856,820 (2000 est.)

**Military manpower - fit for military service:**

*males age 15-49:* 701,194 (2000 est.)

**Military manpower - reaching military age annually:**

*males:* 35,508 (2000 est.)

**Military expenditures - dollar figure:** \$42 million (FY99)

**Military expenditures - percent of GDP:** 1.5% (FY99)

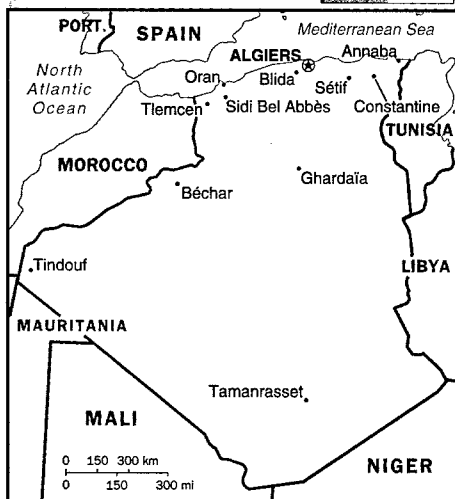
### Transnational Issues

**Disputes - international:** the Albanian Government supports protection of the rights of ethnic Albanians outside of its borders but has downplayed them to further its primary foreign policy goal of regional cooperation; Albanian majority in Kosovo seeks independence from Serbian Republic; Albanians in The Former Yugoslav Republic of Macedonia claim discrimination in education, access to public-sector jobs, and representation in government

**Illicit drugs:** increasingly active transshipment point for Southwest Asian opiates, hashish, and cannabis transiting the Balkan route and - to a far lesser extent - cocaine from South America destined for Western Europe; limited opium and cannabis production; ethnic Albanian narcotrafficking organizations active and rapidly expanding in Europe



## Algeria



### Introduction

**Background:** After a century of rule by France, Algeria became independent in 1962. The surprising first round success of the fundamentalist FIS (Islamic Salvation Front) party in December 1991 balloting caused the army to intervene, crack down on the FIS, and postpone the subsequent elections. The FIS response has resulted in a continuous low-grade civil conflict with the secular state apparatus, which nonetheless has allowed elections featuring pro-government and moderate religious-based parties. FIS's armed wing, the Islamic Salvation Army, dissolved itself in January 2000 and many armed insurgents surrendered under an amnesty program designed to promote national reconciliation. Nevertheless, some residual fighting continues. Other concerns include large-scale unemployment and the need to diversify the petroleum-based economy.

### Geography

**Location:** Northern Africa, bordering the Mediterranean Sea, between Morocco and Tunisia  
**Geographic coordinates:** 28 00 N, 3 00 E  
**Map references:** Africa  
**Area:**  
*total:* 2,381,740 sq km  
*land:* 2,381,740 sq km  
*water:* 0 sq km  
**Area - comparative:** slightly less than 3.5 times the size of Texas  
**Land boundaries:**  
*total:* 6,343 km  
*border countries:* Libya 982 km, Mali 1,376 km, Mauritania 463 km, Morocco 1,559 km, Niger 956 km, Tunisia 965 km, Western Sahara 42 km  
**Coastline:** 998 km  
**Maritime claims:**  
*exclusive fishing zone:* 32-52 nm  
*territorial sea:* 12 nm

**Climate:** arid to semiarid; mild, wet winters with hot, dry summers along coast; drier with cold winters and hot summers on high plateau; sirocco is a hot, dust/sand-laden wind especially common in summer  
**Terrain:** mostly high plateau and desert; some mountains; narrow, discontinuous coastal plain

#### Elevation extremes:

*lowest point:* Chott Melhir -40 m  
*highest point:* Tahat 3,003 m

**Natural resources:** petroleum, natural gas, iron ore, phosphates, uranium, lead, zinc

#### Land use:

*arable land:* 3%  
*permanent crops:* 0%  
*permanent pastures:* 13%  
*forests and woodland:* 2%  
*other:* 82% (1993 est.)

**Irrigated land:** 5,550 sq km (1993 est.)

**Natural hazards:** mountainous areas subject to severe earthquakes; mud slides

**Environment - current issues:** soil erosion from overgrazing and other poor farming practices; desertification; dumping of raw sewage, petroleum refining wastes, and other industrial effluents is leading to the pollution of rivers and coastal waters; Mediterranean Sea, in particular, becoming polluted from oil wastes, soil erosion, and fertilizer runoff; inadequate supplies of potable water

#### Environment - international agreements:

*party to:* Biodiversity, Climate Change, Desertification, Endangered Species, Environmental Modification, Hazardous Wastes, Law of the Sea, Ozone Layer Protection, Ship Pollution, Wetlands  
*signed, but not ratified:* Nuclear Test Ban

**Geography - note:** second-largest country in Africa (after Sudan)

### People

**Population:** 31,193,917 (July 2000 est.)  
**Age structure:**  
*0-14 years:* 35% (male 5,591,044; female 5,389,046)  
*15-64 years:* 61% (male 9,582,864; female 9,381,088)  
*65 years and over:* 4% (male 577,875; female 672,000) (2000 est.)  
**Population growth rate:** 1.74% (2000 est.)  
**Birth rate:** 23.14 births/1,000 population (2000 est.)  
**Death rate:** 5.3 deaths/1,000 population (2000 est.)  
**Net migration rate:** -0.47 migrant(s)/1,000 population (2000 est.)  
**Sex ratio:**  
*at birth:* 1.04 male(s)/female  
*under 15 years:* 1.04 male(s)/female  
*15-64 years:* 1.02 male(s)/female  
*65 years and over:* 0.86 male(s)/female  
*total population:* 1.02 male(s)/female (2000 est.)  
**Infant mortality rate:** 41.97 deaths/1,000 live births (2000 est.)  
**Life expectancy at birth:**  
*total population:* 69.65 years  
*male:* 68.34 years  
*female:* 71.02 years (2000 est.)

**Total fertility rate:** 2.8 children born/woman (2000 est.)

#### Nationality:

*noun:* Algerian(s)

*adjective:* Algerian

**Ethnic groups:** Arab-Berber 99%, European less than 1%

**Religions:** Sunni Muslim (state religion) 99%, Christian and Jewish 1%

**Languages:** Arabic (official), French, Berber dialects

#### Literacy:

*definition:* age 15 and over can read and write

*total population:* 61.6%

*male:* 73.9%

*female:* 49% (1995 est.)

### Government

#### Country name:

*conventional long form:* Democratic and Popular Republic of Algeria

*conventional short form:* Algeria

*local long form:* Al Jumhuriyah al Jaza'iriyah ad

Dimuqratiyah ash Shabiyah

*local short form:* Al Jaza'ir

**Data code:** AG

**Government type:** republic

**Capital:** Algiers

**Administrative divisions:** 48 provinces (wilayas, singular - wilaya); Adrar, Ain Defla, Ain Temouchent, Alger, Annaba, Batna, Bechar, Bejaia, Biskra, Blida, Bordj Bou Arreridj, Bouira, Boumerdes, Chlef, Constantine, Djelfa, El Bayadh, El Oued, El Tarf, Ghardaia, Guelma, Illizi, Jijel, Khenchela, Laghouat, Mascara, Medea, Mila, Mostaganem, M'Sila, Naama, Oran, Ouargla, Oum el Bouaghi, Relizane, Saïda, Setif, Sidi Bel Abbès, Skikda, Souk Ahras, Tamanghasset, Tebessa, Tiaret, Tindouf, Tipaza, Tissemsilt, Tizi Ouzou, Tlemcen

**Independence:** 5 July 1962 (from France)

**National holiday:** Anniversary of the Revolution, 1 November (1954)

**Constitution:** 19 November 1976, effective 22 November 1976; revised 3 November 1988, 23 February 1989, and 28 November 1996; note - referendum approving the revisions of 28 November 1996 was signed into law 7 December 1996

**Legal system:** socialist, based on French and Islamic law; judicial review of legislative acts in ad hoc Constitutional Council composed of various public officials, including several Supreme Court justices; has not accepted compulsory ICJ jurisdiction

**Suffrage:** 18 years of age; universal

#### Executive branch:

*chief of state:* President Abdelaziz BOUTEFLIKA (since 28 April 1999)

*head of government:* Prime Minister Ahmed BENBITOUR (since 2 December 1999)

*cabinet:* Council of Ministers appointed by the prime minister

## Algeria (continued)

**elections:** president elected by popular vote for a five-year term; election last held 15 April 1999 (next to be held NA April 2004); prime minister appointed by the president

**election results:** Abdelaziz BOUTEFLIKA elected president; percent of vote - Abdelaziz BOUTEFLIKA 70%; note - six of the seven candidates withdrew sighting persistent electoral fraud

**Legislative branch:** bicameral Parliament consists of the National People's Assembly or Al-Majlis Ech-Chaabi Al-Watani (380 seats; members elected by popular vote to serve four-year terms) and the Council of Nations (144 seats; one-third of the members appointed by the president, two-thirds elected by indirect vote; members serve six-year terms; created as a result of the constitutional revision of November 1996)

**elections:** National People's Assembly - last held 5 June 1997 (next to be held NA 2001); elections for two-thirds of the Council of Nations - last held 25 December 1997 (next to be held NA 2003)

**election results:** National People's Assembly - percent of vote by party - RND 40.8%, MSP 18.2%, FLN 16.8%, Nahda Movement 8.9%, FFS 5%, RCD 5%, PT 1.1%, Republican Progressive Party 0.8%, Union for Democracy and Freedoms 0.3%, Liberal Social Party 0.3%, independents 2.8%; seats by party - RND 156, MSP 69, FLN 62, Nahda Movement 34, FFS 20, RCD 19, PT 4, Republican Progressive Party 3, Union for Democracy and Freedoms 1, Liberal Social Party 1, independents 11; Council of Nations - percent of vote by party - NA%: seats by party - RND 80, FLN 10, FFS 4, MSP 2 (remaining 48 seats appointed by the president, party breakdown NA)

**Judicial branch:** Supreme Court (Cour Supreme)

**Political parties and leaders:** Algerian Democratic Front or FAD [Sid-Ahmed GHOZALI]; Algerian National Front or ANF [Moussa TOUATI]; Algerian Renewal Party or PRA [Noureddine BOUKROUH, chairman]; Democratic National Rally or RND [Ahmed OUYAHIA, chairman]; Islamic Salvation Front or FIS (outlawed April 1992) [Ali BELHADJ, Dr. Abassi MADANI, Rabeh KEBIR (self-exile in Germany)]; Liberal Social Party [Ahmed KHELIL]; Movement for Democracy in Algeria or MDA [Ahmed Ben BELLA]; Movement for Loyalty and Justice [Ahmed Taleb IBRAHIMI, president]; Movement of a Peaceful Society or MSP [Mahfoud NAHNAH, chairman]; Nahda Movement or Al Nahda [Abdallah DJABALLAH, president]; National Liberation Front or FLN [Boualem BENHAMOUDA, secretary general]; National Party for Solidarity and Development or PNSD [Rabah BENCHERIF]; National Republican Alliance or ANR [Redha MALEK]; Rally for Culture and Democracy or RCD [Said SAADI, secretary general]; Republican Progressive Party [Khadir DRISS]; Social Democratic Movement or MDS [Hachemi CHERIF]; Socialist Forces Front or FFS [Hocine Ait AHMED, secretary general (self-exile in Switzerland)]; Union for Democracy and Freedoms [Mouley BOUKHALAFA]; Workers Party or PT [Louisa HANOUN]

**note:** the government established a multiparty system in September 1989 and, as of 31 December 1990, over 50 legal parties existed; a new party law was enacted in March 1997

**International organization participation:** ABEDA, AfDB, AFESD, AL, AMF, AMU, CCC, ECA, FAO, G-15, G-19, G-24, G-77, IAEA, IBRD, ICAO, ICFTU, ICRM, IDA, IDB, IFAD, IFC, IFRCs, IHO, ILO, IMF, IMO, Inmarsat, Intelsat, Interpol, IOC, IOM (observer), ISO, ITU, MONUC, NAM, OAPC, OAS (observer), OAU, OIC, OPCW, OPEC, OSCE (partner), UN, UNCTAD, UNESCO, UNHCR, UNIDO, UPU, WCL, WHO, WIPO, WMO, WTO, WTrO (applicant)

**Diplomatic representation in the US:**

**chief of mission:** Ambassador Idriss JAZAIRY

**chancery:** 2118 Kalorama Road NW, Washington, DC 20008

**telephone:** [1] (202) 265-2800

**FAX:** [1] (202) 667-2174

**Diplomatic representation from the US:**

**chief of mission:** Ambassador Cameron R. HUME

**embassy:** 4 Chemin Cheikh Bachir El-Ibrahimi,

Algiers

**mailing address:** B. P. Box 549, Alger-Gare, 16000

Algiers

**telephone:** [213] (2) 69-11-86, 69-12-55, 69-18-54, 69-38-75

**FAX:** [213] (2) 69-39-79

**Flag description:** two equal vertical bands of green (hoist side) and white with a red, five-pointed star within a red crescent; the crescent, star, and color green are traditional symbols of Islam (the state religion)

## Economy

**Economy - overview:** The hydrocarbons sector is the backbone of the economy, accounting for roughly 52% of budget revenues, 25% of GDP, and over 95% of export earnings. Algeria has the fifth-largest reserves of natural gas in the world and is the second largest gas exporter; it ranks fourteenth for oil reserves. Algiers' efforts to reform one of the most centrally planned economies in the Arab world stalled in 1992 as the country became embroiled in political turmoil. Burdened with a heavy foreign debt, Algiers concluded a one-year standby arrangement with the IMF in April 1994 and the following year signed onto a three-year extended fund facility which ended 30 April 1998. Some progress on economic reform, Paris Club debt reschedulings in 1995 and 1996, and oil and gas sector expansion contributed to a recovery in growth since 1995. Still, the economy remains heavily dependent on volatile oil and gas revenues. The government has continued efforts to diversify the economy by attracting foreign and domestic investment outside the energy sector, but has had little success in reducing high unemployment and improving living standards.

**GDP:** purchasing power parity - \$147.6 billion (1999 est.)

**GDP - real growth rate:** 3.9% (1999 est.)

**GDP - per capita:** purchasing power parity - \$4,700 (1999 est.)

**GDP - composition by sector:**

**agriculture:** 12%

**industry:** 51%

**services:** 37% (1997 est.)

**Population below poverty line:** 23% (1999 est.)

**Household income or consumption by percentage share:**

**lowest 10%:** 2.8%

**highest 10%:** 26.8% (1995)

**Inflation rate (consumer prices):** 4.2% (1999 est.)

**Labor force:** 9.1 million (2000 est.)

**Labor force - by occupation:** government 29.5%, agriculture 22%, construction and public works 16.2%, industry 13.6%, commerce and services 13.5%, transportation and communication 5.2% (1989)

**Unemployment rate:** 30% (1999 est.)

**Budget:**

**revenues:** \$15.5 billion

**expenditures:** \$15.1 billion, including capital expenditures of \$NA (1999 est.)

**Industries:** petroleum, natural gas, light industries, mining, electrical, petrochemical, food processing

**Industrial production growth rate:** 7% (1999 est.)

**Electricity - production:** 21.38 billion kWh (1998)

**Electricity - production by source:**

**fossil fuel:** 99.77%

**hydro:** 0.23%

**nuclear:** 0%

**other:** 0% (1998)

**Electricity - consumption:** 19.882 billion kWh (1998)

**Electricity - exports:** 313 million kWh (1998)

**Electricity - imports:** 312 million kWh (1998)

**Agriculture - products:** wheat, barley, oats, grapes, olives, citrus, fruits; sheep, cattle

**Exports:** \$13.7 billion (f.o.b., 1999 est.)

**Exports - commodities:** petroleum, natural gas, and petroleum products 97%

**Exports - partners:** Italy 21.2%, US 15.0%, France 12.9%, Spain 10.3%, Brazil 5.9%, Netherlands 5.5% (1998)

**Imports:** \$9.3 billion (f.o.b., 1999 est.)

**Imports - commodities:** capital goods, food and beverages, consumer goods

**Imports - partners:** France 29.5%, Italy 9.8%, US 7.2%, Spain 6.8%, Germany 6.2%, Canada 4.1% (1998)

**Debt - external:** \$30 billion (1999 est.)

**Economic aid - recipient:** \$897.5 million (1994)

**Currency:** 1 Algerian dinar (DA) = 100 centimes

**Exchange rates:** Algerian dinars (DA) per US\$1 - 69.046 (January 2000), 66.574 (1999), 58.739 (1998), 57.707 (1997), 54.749 (1996), 47.663 (1995)

**Fiscal year:** calendar year

## Algeria (continued)

### Communications

**Telephones - main lines in use:** 1.176 million (1995)

**Telephones - mobile cellular:** 33,500 (1999)

**Telephone system:**

*domestic:* good service in north but sparse in south; domestic satellite system with 12 earth stations (20 additional domestic earth stations are planned)

*international:* 5 submarine cables; microwave radio relay to Italy, France, Spain, Morocco, and Tunisia; coaxial cable to Morocco and Tunisia; participant in Medarabtel; satellite earth stations - 2 Intelsat (1 Atlantic Ocean and 1 Indian Ocean), 1 Intersputnik, and 1 Arabsat

**Radio broadcast stations:** AM 25, FM 1, shortwave 8 (1999)

**Radios:** 7.1 million (1997)

**Television broadcast stations:** 18 (not including low-power stations) (1999)

**Televisions:** 3.1 million (1997)

**Internet Service Providers (ISPs):** 1 (1999)

### Transportation

**Railways:**

*total:* 4,820 km (301 km electrified; 215 km double track)

*standard gauge:* 3,664 km 1.435-m gauge (301 km electrified; 215 km double track)

*narrow gauge:* 1,156 km 1.055-m gauge (1996)

**Highways:**

*total:* 104,000 km

*paved:* 71,656 km (including 640 km of expressways)

*unpaved:* 32,344 km (1996 est.)

**Pipelines:** crude oil 6,612 km; petroleum products 298 km; natural gas 2,948 km

**Ports and harbors:** Algiers, Annaba, Arzew, Bejaia, Beni Saf, Dellys, Djendjene, Ghazaouet, Jijel, Mostaganem, Oran, Skikda, Tenes

**Merchant marine:**

*total:* 78 ships (1,000 GRT or over) totaling 940,196 GRT/1,094,104 DWT

*ships by type:* bulk 9, cargo 27, chemical tanker 7, liquefied gas 11, petroleum tanker 5, roll-on/roll-off 13, short-sea passenger 5, specialized tanker 1 (1999 est.)

**Airports:** 137 (1999 est.)

**Airports - with paved runways:**

*total:* 51

*over 3,047 m:* 8

*2,438 to 3,047 m:* 25

*1,524 to 2,437 m:* 12

*914 to 1,523 m:* 5

*under 914 m:* 1 (1999 est.)

**Airports - with unpaved runways:**

*total:* 86

*2,438 to 3,047 m:* 3

*1,524 to 2,437 m:* 23

*914 to 1,523 m:* 41

*under 914 m:* 19 (1999 est.)

**Heliports:** 1 (1999 est.)

### Military

**Military branches:** National Popular Army, Navy, Air Force, Territorial Air Defense, National Gendarmerie

**Military manpower - military age:** 19 years of age

**Military manpower - availability:**

*males age 15-49:* 8,523,257 (2000 est.)

**Military manpower - fit for military service:**

*males age 15-49:* 5,220,318 (2000 est.)

**Military manpower - reaching military age annually:**

*males:* 373,547 (2000 est.)

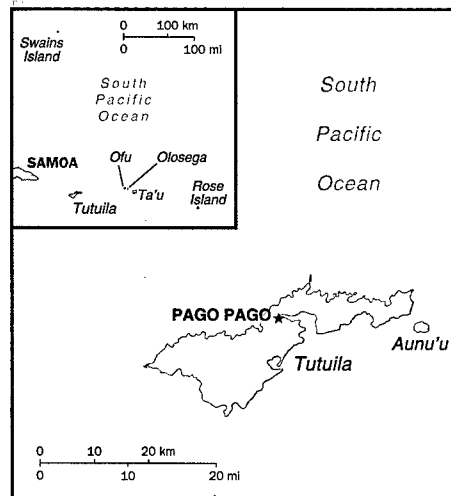
**Military expenditures - dollar figure:** \$1.3 billion (FY94)

**Military expenditures - percent of GDP:** 2.7% (FY94)

### Transnational Issues

**Disputes - international:** part of southeastern region claimed by Libya

## American Samoa (territory of the US)



### Introduction

**Background:** Settled as early as 1000 B. C., Samoa was "discovered" by European explorers in the 18th century. International rivalries in the latter half of the 19th century were settled by an 1899 treaty in which Germany and the US divided the Samoan archipelago. The US formally occupied its portion - a smaller group of eastern islands with the excellent harbor of Pago Pago - the following year.

### Geography

**Location:** Oceania, group of islands in the South Pacific Ocean, about one-half of the way from Hawaii to New Zealand

**Geographic coordinates:** 14 20 S, 170 00 W

**Map references:** Oceania

**Area:**

*total:* 199 sq km

*land:* 199 sq km

*water:* 0 sq km

*note:* includes Rose Island and Swains Island

**Area - comparative:** slightly larger than Washington, DC

**Land boundaries:** 0 km

**Coastline:** 116 km

**Maritime claims:**

*exclusive economic zone:* 200 nm

*territorial sea:* 12 nm

**Climate:** tropical marine, moderated by southeast trade winds; annual rainfall averages about 3 m; rainy season from November to April, dry season from May to October; little seasonal temperature variation

**Terrain:** five volcanic islands with rugged peaks and limited coastal plains, two coral atolls (Rose Island, Swains Island)

**Elevation extremes:**

*lowest point:* Pacific Ocean 0 m

*highest point:* Lata 966 m

**Natural resources:** pumice, pumicite

## American Samoa (continued)

### Land use:

*arable land:* 5%

*permanent crops:* 10%

*permanent pastures:* 0%

*forests and woodland:* 70%

*other:* 15% (1993 est.)

**Irrigated land:** NA sq km

**Natural hazards:** typhoons common from December to March

**Environment - current issues:** limited natural fresh water resources; the water division of the government has spent substantial funds in the past few years to improve water catchments and pipelines

**Geography - note:** Pago Pago has one of the best natural deepwater harbors in the South Pacific Ocean, sheltered by shape from rough seas and protected by peripheral mountains from high winds; strategic location in the South Pacific Ocean

### People

**Population:** 65,446 (July 2000 est.)

#### Age structure:

*0-14 years:* 39% (male 13,071; female 12,304)

*15-64 years:* 56% (male 18,358; female 18,597)

*65 years and over:* 5% (male 1,631; female 1,485) (2000 est.)

**Population growth rate:** 2.53% (2000 est.)

**Birth rate:** 25.81 births/1,000 population (2000 est.)

**Death rate:** 4.26 deaths/1,000 population (2000 est.)

**Net migration rate:** 3.74 migrant(s)/1,000 population (2000 est.)

#### Sex ratio:

*at birth:* 1.06 male(s)/female

*under 15 years:* 1.06 male(s)/female

*15-64 years:* 0.99 male(s)/female

*65 years and over:* 1.1 male(s)/female

*total population:* 1.02 male(s)/female (2000 est.)

**Infant mortality rate:** 10.63 deaths/1,000 live births (2000 est.)

#### Life expectancy at birth:

*total population:* 75.12 years

*male:* 70.66 years

*female:* 79.84 years (2000 est.)

**Total fertility rate:** 3.6 children born/woman (2000 est.)

#### Nationality:

*noun:* American Samoan(s)

*adjective:* American Samoan

**Ethnic groups:** Samoan (Polynesian) 89%, Caucasian 2%, Tongan 4%, other 5%

**Religions:** Christian Congregationalist 50%, Roman Catholic 20%, Protestant and other 30%

**Languages:** Samoan (closely related to Hawaiian and other Polynesian languages), English  
*note:* most people are bilingual

#### Literacy:

*definition:* age 15 and over can read and write

*total population:* 97%

*male:* 98%

*female:* 97% (1980 est.)

### Government

#### Country name:

*conventional long form:* Territory of American Samoa

*conventional short form:* American Samoa

*abbreviation:* AS

**Data code:** AQ

**Dependency status:** unincorporated and unorganized territory of the US; administered by the Office of Insular Affairs, US Department of the Interior

**Government type:** NA

**Capital:** Pago Pago

**Administrative divisions:** none (territory of the US); there are no first-order administrative divisions as defined by the US Government, but there are three districts and two islands\* at the second order; Eastern, Manu'a, Rose Island\*, Swains Island\*, Western

**Independence:** none (territory of the US)

**National holiday:** Territorial Flag Day, 17 April (1900)

**Constitution:** ratified 1966, in effect 1967

**Legal system:** NA

**Suffrage:** 18 years of age; universal

#### Executive branch:

*chief of state:* President William Jefferson CLINTON of the US (since 20 January 1993) and Vice President Albert GORE, Jr. (since 20 January 1993)

*head of government:* Governor Tauese P. SUNIA (since 3 January 1997) and Lieutenant Governor Togiola TULAFONO (since 3 January 1997)

*cabinet:* NA

*elections:* US president and vice president elected on the same ticket for four-year terms; governor and lieutenant governor elected on the same ticket by popular vote for four-year terms; election last held 3 November 1996 (next to be held 7 November 2000)

*election results:* Tauese P. SUNIA elected governor; percent of vote - Tauese P. SUNIA (Democrat) 51%, Peter REID (independent) 49%

**Legislative branch:** bicameral Fono or Legislative Assembly consists of the House of Representatives (21 seats - 20 of which are elected by popular vote and 1 is an appointed, nonvoting delegate from Swains Island; members serve two-year terms) and the Senate (18 seats; members are elected from local chiefs and serve four-year terms)

*elections:* House of Representatives - last held NA November 1998 (next to be held NA November 2000); Senate - last held 3 November 1996 (next to be held 7 November 2000)

*election results:* House of Representatives - percent of vote by party - NA; seats by party - NA; Senate - percent of vote by party - NA; seats by party - NA  
*note:* American Samoa elects one delegate to the US House of Representatives; election last held 3 November 1998 (next to be held 7 November 2000); results - Eni R. F. H. FALEOMAVAEGA (Democrat) reelected as delegate for a sixth term

**Judicial branch:** High Court (chief justice and associate justices are appointed by the US Secretary of the Interior)

**Political parties and leaders:** Democratic Party [leader NA]; Republican Party [leader NA]

**International organization participation:** ESCAP (associate), Interpol (subbureau), IOC, SPC  
**Diplomatic representation in the US:** none (territory of the US)

**Diplomatic representation from the US:** none (territory of the US)

**Flag description:** blue, with a white triangle edged in red that is based on the outer side and extends to the hoist side; a brown and white American bald eagle flying toward the hoist side is carrying two traditional Samoan symbols of authority, a staff and a war club

### Economy

**Economy - overview:** This is a traditional Polynesian economy in which more than 90% of the land is communally owned. Economic activity is strongly linked to the US, with which American Samoa conducts the great bulk of its foreign trade. Tuna fishing and tuna processing plants are the backbone of the private sector, with canned tuna the primary export. Transfers from the US Government add substantially to American Samoa's economic well-being. Attempts by the government to develop a larger and broader economy are restrained by Samoa's remote location, its limited transportation, and its devastating hurricanes. Tourism, a developing sector, may be held back by the current financial difficulties in East Asia.

**GDP:** purchasing power parity - \$150 million (1995 est.)

**GDP - real growth rate:** NA%

**GDP - per capita:** purchasing power parity - \$2,600 (1995 est.)

#### GDP - composition by sector:

*agriculture:* NA%

*industry:* NA%

*services:* NA%

**Population below poverty line:** NA%

**Household income or consumption by percentage share:**

*lowest 10%:* NA%

*highest 10%:* NA%

**Inflation rate (consumer prices):** NA%

**Labor force:** 13,949 (1996)

**Labor force - by occupation:** government 33%, tuna canneries 34%, other 33% (1990)

**Unemployment rate:** 12% (1991)

#### Budget:

*revenues:* \$121 million (37% in local revenue and 63% in US grants)

*expenditures:* \$127 million, including capital expenditures of \$NA (FY96/97)

**Industries:** tuna canneries (largely dependent on foreign fishing vessels), handicrafts

**Industrial production growth rate:** NA%

**Electricity - production:** 125 million kWh (1998)

**Electricity - production by source:**

*fossil fuel:* 100%

*hydro:* 0%

*nuclear:* 0%

*other:* 0% (1998)

**Electricity - consumption:** 116 million kWh (1998)

## American Samoa (continued)

**Electricity - exports:** 0 kWh (1998)

**Electricity - imports:** 0 kWh (1998)

**Agriculture - products:** bananas, coconuts, vegetables, taro, breadfruit, yams, copra, pineapples, papayas; dairy products, livestock

**Exports:** \$313 million (1996)

**Exports - commodities:** canned tuna 93%

**Exports - partners:** US 99.6%

**Imports:** \$471 million (1996)

**Imports - commodities:** materials for canneries 56%, food 8%, petroleum products 7%, machinery and parts 6%

**Imports - partners:** US 62%, Japan 9%, NZ 7%, Australia 11%, Fiji 4%, other 7%

**Debt - external:** \$NA

**Economic aid - recipient:** \$NA; note - important financial support from the US

**Currency:** 1 US dollar (US\$) = 100 cents

**Exchange rates:** US currency is used

**Fiscal year:** 1 October - 30 September

### Communications

**Telephones - main lines in use:** 10,000 (1994)

**Telephones - mobile cellular:** 1,200 (1994)

**Telephone system:**

*domestic:* good telex, telegraph, facsimile and cellular telephone services; domestic satellite system with 1 Comsat earth station

*international:* satellite earth station - 1 Intelsat (Pacific Ocean)

**Radio broadcast stations:** AM 1, FM 1, shortwave 0 (1998)

**Radios:** 57,000 (1997)

**Television broadcast stations:** 1 (1997)

**Televisions:** 14,000 (1997)

**Internet Service Providers (ISPs):** NA

### Transportation

**Railways:** 0 km

**Highways:**

*total:* 350 km

*paved:* 150 km

*unpaved:* 200 km

**Ports and harbors:** Aunu'u (new construction), Auasi, Faleosao, Ofu, Pago Pago, Ta'u

**Merchant marine:** none (1999 est.)

**Airports:** 4 (1999 est.)

**Airports - with paved runways:**

*total:* 2

*2,438 to 3,047 m:* 1

*under 914 m:* 1 (1999 est.)

**Airports - with unpaved runways:**

*total:* 2

*under 914 m:* 2 (1999 est.)

### Military

**Military - note:** defense is the responsibility of the US

### Transnational Issues

**Disputes - international:** none

## Andorra



### Introduction

**Background:** Long isolated and impoverished, mountainous Andorra has achieved considerable prosperity since World War II through its tourist industry. Many immigrants (legal and illegal) are attracted to the thriving economy with its lack of income taxes.

### Geography

**Location:** Southwestern Europe, between France and Spain

**Geographic coordinates:** 42 30 N, 1 30 E

**Map references:** Europe

**Area:**

*total:* 468 sq km

*land:* 468 sq km

*water:* 0 sq km

**Area - comparative:** 2.5 times the size of

Washington, DC

**Land boundaries:**

*total:* 120.3 km

*border countries:* France 56.6 km, Spain 63.7 km

**Coastline:** 0 km (landlocked)

**Maritime claims:** none (landlocked)

**Climate:** temperate; snowy, cold winters and warm, dry summers

**Terrain:** rugged mountains dissected by narrow valleys

**Elevation extremes:**

*lowest point:* Riu Runer 840 m

*highest point:* Coma Pedrosa 2,946 m

**Natural resources:** hydropower, mineral water, timber, iron ore, lead

**Land use:**

*arable land:* 4%

*permanent crops:* 0%

*permanent pastures:* 45%

*forests and woodland:* 35%

*other:* 16% (1998 est.)

**Irrigated land:** NA sq km

**Natural hazards:** snowslides, avalanches

**Environment - current issues:** deforestation; overgrazing of mountain meadows contributes to soil erosion; air pollution; waste water treatment and solid waste disposal

**Environment - international agreements:**

*party to:* Hazardous Wastes

*signed, but not ratified:* none of the selected agreements

**Geography - note:** landlocked

### People

**Population:** 66,824 (July 2000 est.)

**Age structure:**

*0-14 years:* 15% (male 5,382; female 4,883)

*15-64 years:* 72% (male 25,463; female 22,837)

*65 years and over:* 13% (male 4,160; female 4,099) (2000 est.)

**Population growth rate:** 1.22% (2000 est.)

**Birth rate:** 10.58 births/1,000 population (2000 est.)

**Death rate:** 5.27 deaths/1,000 population (2000 est.)

**Net migration rate:** 6.9 migrant(s)/1,000 population (2000 est.)

**Sex ratio:**

*at birth:* 1.06 male(s)/female

*under 15 years:* 1.1 male(s)/female

*15-64 years:* 1.11 male(s)/female

*65 years and over:* 1.01 male(s)/female

*total population:* 1.1 male(s)/female (2000 est.)

**Infant mortality rate:** 4.08 deaths/1,000 live births (2000 est.)

**Life expectancy at birth:**

*total population:* 83.46 years

*male:* 80.56 years

*female:* 86.56 years (2000 est.)

**Total fertility rate:** 1.25 children born/woman (2000 est.)

**Nationality:**

*noun:* Andorran(s)

*adjective:* Andorran

**Ethnic groups:** Spanish 43%, Andorran 33%,

Portuguese 11%, French 7%, other 6% (1998)

**Religions:** Roman Catholic (predominant)

**Languages:** Catalan (official), French, Castilian

**Literacy:**

*definition:* NA

*total population:* 100%

*male:* NA%

*female:* NA%

### Government

**Country name:**

*conventional long form:* Principality of Andorra

*conventional short form:* Andorra

*local long form:* Principat d'Andorra

*local short form:* Andorra

**Data code:** AN

**Government type:** parliamentary democracy (since March 1993) that retains as its heads of state a coprincipality; the two princes are the president of

## Andorra (continued)

France and bishop of Seo de Urgel, Spain, who are represented locally by coprinces' representatives

**Capital:** Andorra la Vella

**Administrative divisions:** 7 parishes (parroquies, singular - parroquia; Andorra la Vella, Canillo, Encamp, La Massana, Escaldes-Engordany, Ordino, Sant Julia de Loria

**Independence:** 1278 (was formed under the joint suzerainty of France and Spain)

**National holiday:** Mare de Deu de Meritxell, 8 September (1278)

**Constitution:** Andorra's first written constitution was drafted in 1991; approved by referendum 14 March 1993; came into force 4 May 1993

**Legal system:** based on French and Spanish civil codes; no judicial review of legislative acts; has not accepted compulsory ICJ jurisdiction

**Suffrage:** 18 years of age; universal

**Executive branch:**

*chief of state:* French Coprince Jacques CHIRAC (since 17 May 1995), represented by Mr. Frederic de SAINT-SERNIN (since NA); Spanish Coprince Episcopal Monseigneur Joan MARTI Alanis (since 31 January 1971), represented by Mr. Nemesi MARQUES OSTE (since NA)

*head of government:* Executive Council President Marc FORNE Molne (since 21 December 1994)

*cabinet:* Executive Council or Govern designated by the Executive Council president

*elections:* Executive Council president elected by the General Council and formally appointed by the coprinces for a four-year term; election last held 16 February 1997 (next to be held NA 2001)

*election results:* Marc FORNE Molne elected executive council president; percent of General Council vote - 64%

**Legislative branch:** unicameral General Council of the Valleys or Consell General de las Valls (28 seats; members are elected by direct popular vote, 14 from a single national constituency and 14 to represent each of the 7 parishes; members serve four-year terms)

*elections:* last held 16 February 1997 (next to be held NA February 2001)

*election results:* percent of vote by party - UL 57%, AND 21%, IDN 7%, ND 7%, other 8%; seats by party - UL 16, AND 6, ND 2, IDN 2, UPO 2

**Judicial branch:** Tribunal of Judges or Tribunal de Batlles; Tribunal of the Courts or Tribunal de Corts; Supreme Court of Justice of Andorra or Tribunal Superior de Justicia d'Andorra; Supreme Council of Justice or Consell Superior de la Justicia; Fiscal Ministry or Ministeri Fiscal; Constitutional Tribunal or Tribunal Constitucional

**Political parties and leaders:** Liberal Party of Andorra (Partit Liberal d'Andorra) or PLA [Marc FORNE]; Liberal Union or UL [Francesc CERQUEDA]; National Democratic Group or AND [Ladislau BARO SOLA]; National Democratic Initiative or IDN [Vincenc MATEU ZAMORA]; New Democracy or ND [Jaume BARTOMEU CASSANY]; Unio Parroquial d'Ordino or UPO [Simo DURO COMA]

*note:* there are two other small parties

**International organization participation:** CCC, CE, ECE, ICRM, IFRCS, Interpol, IOC, ITU, OSCE, UN, UNESCO, WHO, WIPO, WTO

**Diplomatic representation in the US:**

*chief of mission:* Ambassador Juli

MINOVES-TRIQUELL (also Permanent Representative to the UN)

*chancery:* 2 United Nations Plaza, 25th Floor, New York, NY 10017

*telephone:* [1] (212) 750-8064

*FAX:* [1] (212) 750-6630

**Diplomatic representation from the US:** the US does not have an embassy in Andorra; the US Ambassador to Spain is accredited to Andorra; US interests in Andorra are represented by the Consulate General's office in Barcelona (Spain); mailing address: Paseo Reina Elisenda, 23, 08034 Barcelona, Spain; telephone: (3493) 280-2227; FAX: (3493) 205-7705

**Flag description:** three equal vertical bands of blue (hoist side), yellow, and red with the national coat of arms centered in the yellow band; the coat of arms features a quartered shield; similar to the flags of Chad and Romania, which do not have a national coat of arms in the center, and the flag of Moldova, which does bear a national emblem

## Economy

**Economy - overview:** Tourism, the mainstay of Andorra's tiny, well-to-do economy, accounts for roughly 80% of GDP. An estimated 9 million tourists visit annually, attracted by Andorra's duty-free status and by its summer and winter resorts. Andorra's comparative advantage has recently eroded as the economies of neighboring France and Spain have been opened up, providing broader availability of goods and lower tariffs. The banking sector, with its "tax haven" status, also contributes substantially to the economy. Agricultural production is limited by a scarcity of arable land, and most food has to be imported. The principal livestock activity is sheep raising. Manufacturing consists mainly of cigarettes, cigars, and furniture. Andorra is a member of the EU Customs Union and is treated as an EU member for trade in manufactured goods (no tariffs) and as a non-EU member for agricultural products.

**GDP:** purchasing power parity - \$1.2 billion (1996 est.)

**GDP - real growth rate:** NA%

**GDP - per capita:** purchasing power parity - \$18,000 (1996 est.)

**GDP - composition by sector:**

*agriculture:* NA%

*industry:* NA%

*services:* NA%

**Population below poverty line:** NA%

**Household income or consumption by percentage share:**

*lowest 10%:* NA%

*highest 10%:* NA%

**Inflation rate (consumer prices):** 1.62% (1998)

**Labor force:** 30,787 salaried employees (1998)

**Labor force - by occupation:** agriculture 1%, industry 21%, services 72%, other 6% (1998)

**Unemployment rate:** 0%

**Budget:**

*revenues:* \$385 million

*expenditures:* \$342 million, including capital expenditures of \$NA (1997)

**Industries:** tourism (particularly skiing), cattle raising, timber, tobacco, banking

**Industrial production growth rate:** NA%

**Electricity - production:** 116 million kWh (1998)

**Electricity - production by source:**

*fossil fuel:* NA%

*hydro:* NA%

*nuclear:* NA%

*other:* NA%

**Electricity - consumption:** NA kWh (1998 est.)

**Electricity - exports:** NA kWh

**Electricity - imports:** NA kWh; note - imports electricity from Spain and France

**Agriculture - products:** small quantities of tobacco, rye, wheat, barley, oats, vegetables; sheep

**Exports:** \$58 million (f.o.b., 1998)

**Exports - commodities:** tobacco products, furniture

**Exports - partners:** France 34%, Spain 58% (1998)

**Imports:** \$1.077 billion (c.i.f., 1998)

**Imports - commodities:** consumer goods, food, electricity

**Imports - partners:** Spain 48%, France 35%, US 2.3% (1998)

**Debt - external:** \$NA

**Economic aid - recipient:** none

**Currency:** 1 French franc (F) = 100 centimes; 1 peseta (Pta) = 100 centimos; the French and Spanish currencies are used

**Exchange rates:** euros per US\$1 - 0.9867 (January 2000), 0.9386 (1999); French francs (F) per US\$1 - 5.65 (January 1999), 5.8995 (1998), 5.8367 (1997), 5.1155 (1996), 4.9915 (1995); Spanish pesetas (Ptas) per US\$1 - 143.39 (January 1999), 149.40 (1998), 146.41 (1997), 126.66 (1996), 124.69 (1995)

**Fiscal year:** calendar year

## Communications

**Telephones - main lines in use:** 31,980 (1997)

**Telephones - mobile cellular:** 8,618 (1997)

**Telephone system:**

*domestic:* modern system with microwave radio relay connections between exchanges

*international:* landline circuits to France and Spain

**Radio broadcast stations:** AM 0, FM 15, shortwave 0 (1998)

**Radios:** 16,000 (1997)

**Television broadcast stations:** 0 (1997)

**Televisions:** 27,000 (1997)

**Internet Service Providers (ISPs):** NA

## Transportation

**Railways:** 0 km  
**Highways:**  
*total:* 269 km  
*paved:* 198 km  
*unpaved:* 71 km (1994 est.)  
**Ports and harbors:** none  
**Airports:** none

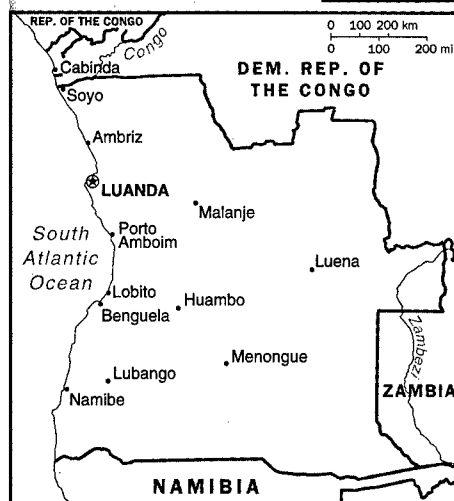
## Military

**Military - note:** defense is the responsibility of France and Spain

## Transnational Issues

**Disputes - international:** none

## Angola



## Introduction

**Background:** Civil war has been the norm in Angola since independence from Portugal in 1975. A 1994 peace accord between the government and the National Union for the Total Independence of Angola (UNITA) provided for the integration of former UNITA insurgents into the government and armed forces. A national unity government was installed in April of 1997, but serious fighting resumed in late 1998, rendering hundreds of thousands of people homeless. Up to 1.5 million lives may have been lost in fighting over the past quarter century.

## Geography

**Location:** Southern Africa, bordering the South Atlantic Ocean, between Namibia and Democratic Republic of the Congo  
**Geographic coordinates:** 12 30 S, 18 30 E  
**Map references:** Africa  
**Area:**  
*total:* 1,246,700 sq km  
*land:* 1,246,700 sq km  
*water:* 0 sq km  
**Area - comparative:** slightly less than twice the size of Texas  
**Land boundaries:**  
*total:* 5,198 km  
*border countries:* Democratic Republic of the Congo 2,511 km (of which 220 km is the boundary of discontinuous Cabinda Province), Republic of the Congo 201 km, Namibia 1,376 km, Zambia 1,110 km  
**Coastline:** 1,600 km  
**Maritime claims:**  
*exclusive economic zone:* 200 nm  
*territorial sea:* 12 nm  
**Climate:** semiarid in south and along coast to Luanda; north has cool, dry season (May to October) and hot, rainy season (November to April)  
**Terrain:** narrow coastal plain rises abruptly to vast interior plateau

## Elevation extremes:

*lowest point:* Atlantic Ocean 0 m

*highest point:* Morro de Moco 2,620 m

**Natural resources:** petroleum, diamonds, iron ore, phosphates, copper, feldspar, gold, bauxite, uranium

## Land use:

*arable land:* 2%

*permanent crops:* 0%

*permanent pastures:* 23%

*forests and woodland:* 43%

*other:* 32% (1993 est.)

**Irrigated land:** 750 sq km (1993 est.)

**Natural hazards:** locally heavy rainfall causes periodic flooding on the plateau

**Environment - current issues:** overuse of pastures and subsequent soil erosion attributable to population pressures; desertification; deforestation of tropical rain forest, in response to both international demand for tropical timber and to domestic use as fuel, resulting in loss of biodiversity; soil erosion contributing to water pollution and siltation of rivers and dams; inadequate supplies of potable water

## Environment - international agreements:

*party to:* Biodiversity, Desertification, Law of the Sea  
*signed, but not ratified:* Climate Change

**Geography - note:** Cabinda is separated from rest of country by the Democratic Republic of the Congo

## People

**Population:** 10,145,267 (July 2000 est.)

## Age structure:

*0-14 years:* 43% (male 2,215,706; female 2,172,106)

*15-64 years:* 54% (male 2,792,313; female 2,692,790)

*65 years and over:* 3% (male 124,404; female 147,948) (2000 est.)

**Population growth rate:** 2.15% (2000 est.)

**Birth rate:** 46.89 births/1,000 population (2000 est.)

**Death rate:** 25.01 deaths/1,000 population (2000 est.)

**Net migration rate:** -0.34 migrant(s)/1,000 population (2000 est.)

## Sex ratio:

*at birth:* 1.05 male(s)/female

*under 15 years:* 1.02 male(s)/female

*15-64 years:* 1.04 male(s)/female

*65 years and over:* 0.84 male(s)/female

*total population:* 1.02 male(s)/female (2000 est.)

**Infant mortality rate:** 195.78 deaths/1,000 live births (2000 est.)

## Life expectancy at birth:

*total population:* 38.31 years

*male:* 37.11 years

*female:* 39.56 years (2000 est.)

**Total fertility rate:** 6.52 children born/woman (2000 est.)

## Nationality:

*noun:* Angolan(s)

*adjective:* Angolan

**Ethnic groups:** Ovimbundu 37%, Kimbundu 25%, Bakongo 13%, mestico (mixed European and Native African) 2%, European 1%, other 22%



## Angola (continued)

**Religions:** indigenous beliefs 47%, Roman Catholic 38%, Protestant 15% (1998 est.)

**Languages:** Portuguese (official), Bantu and other African languages

**Literacy:**

*definition:* age 15 and over can read and write  
*total population:* 42%

*male:* 56%

*female:* 28% (1998 est.)

### Government

**Country name:**

*conventional long form:* Republic of Angola

*conventional short form:* Angola

*local long form:* Republica de Angola

*local short form:* Angola

*former:* People's Republic of Angola

**Data code:** AO

**Government type:** transitional government, nominally a multiparty democracy with a strong presidential system

**Capital:** Luanda

**Administrative divisions:** 18 provinces (provincias, singular - provincia); Bengo, Benguela, Bie, Cabinda, Cuando Cubango, Cuanza Norte, Cuanza Sul, Cunene, Huambo, Huila, Luanda, Lunda Norte, Lunda Sul, Malanje, Moxico, Namibe, Uige, Zaire

**Independence:** 11 November 1975 (from Portugal)

**National holiday:** Independence Day, 11 November (1975)

**Constitution:** 11 November 1975; revised 7 January 1978, 11 August 1980, 6 March 1991, and 26 August 1992

**Legal system:** based on Portuguese civil law system and customary law; recently modified to accommodate political pluralism and increased use of free markets

**Suffrage:** 18 years of age; universal

**Executive branch:**

*chief of state:* President Jose Eduardo DOS SANTOS (since 21 September 1979); note - the president is both chief of state and head of government

*head of government:* President Jose Eduardo DOS SANTOS (since January 1999); note - the president is both chief of state and head of government  
*cabinet:* Council of Ministers appointed by the president

*elections:* President DOS SANTOS originally elected (in 1979) without opposition under a one-party system and stood for reelection in Angola's first multiparty elections 28-29 September 1992, the last elections to be held (next to be held NA)

*election results:* DOS SANTOS received 49.6% of the total vote, making a run-off election necessary between him and second-place finisher Jonas SAVIMBI (40.1% of the vote); the run-off was not held and SAVIMBI's National Union for the Total Independence of Angola (UNITA) repudiated the results of the first election; the civil war resumed

**Legislative branch:** unicameral National Assembly or Assembleia Nacional (220 seats; members elected by proportional vote to serve four-year terms)

*elections:* last held 29-30 September 1992 (next to be held NA)

*election results:* percent of vote by party - MPLA 54%, UNITA 34%, others 12%; seats by party - MPLA 129, UNITA 70, PRS 6, FNLA 5, PLD 3, others 7

**Judicial branch:** Supreme Court or Tribunal da Relacao, judges of the Supreme Court are appointed by the president

**Political parties and leaders:** Liberal Democratic Party or PLD [Analia de Victoria PEREIRA]; National Front for the Liberation of Angola or FNLA [disputed leadership: Lucas NGONDA, Holden ROBERTO]; National Union for the Total Independence of Angola or UNITA [Jonas SAVIMBI], largest opposition party engaged in years of armed resistance before joining the current unity government in April 1997; Popular Movement for the Liberation of Angola or MPLA [Jose Eduardo DOS SANTOS] ruling party in power since 1975; Social Renewal Party or PRS [disputed leadership: Eduardo KUANGANA, Antonio MUACHICUNGO]

*note:* about a dozen minor parties participated in the 1992 elections but won few seats and have little influence in the National Assembly

**Political pressure groups and leaders:** Front for the Liberation of the Enclave of Cabinda or FLEC [N'zita Henriques TIAGO; Antonio Bento BEMBE]

*note:* FLEC is waging a small-scale, highly factionalized, armed struggle for the independence of Cabinda Province

**International organization participation:** ACP, AfDB, CCC, CEEAC, ECA, FAO, G-77, IBRD, ICAO, ICRM, IDA, IFAD, IFC, IFRCs, ILO, IMF, IMO, Intelsat, Interpol, IOC, IOM, ITU, NAM, OAS (observer), OAU, SADC, UN, UNCTAD, UNESCO, UNIDO, UPU, WCL, WFTU, WHO, WIPO, WMO, WTO, WTrO

**Diplomatic representation in the US:**

*chief of mission:* Ambassador Antonio dos Santos FRANCA "N'dalu"

*chancery:* 1615 M Street, NW, Suite 900, Washington, DC 20036

*telephone:* [1] (202) 785-1156

*FAX:* [1] (202) 785-1258

*consulate(s) general:* New York

**Diplomatic representation from the US:**

*chief of mission:* Ambassador Joseph G. SULLIVAN

*embassy:* number 32 Rua Houari Boumedienne, Miramar, Luanda

*mailing address:* international mail: Caixa Postal 6484, Luanda; pouch: American Embassy Luanda, Department of State, Washington, DC 20521-2550

*telephone:* [244] (2) 345-481, 346-418

*FAX:* [244] (2) 346-924

**Flag description:** two equal horizontal bands of red (top) and black with a centered yellow emblem consisting of a five-pointed star within half a cogwheel crossed by a machete (in the style of a hammer and sickle)

### Economy

**Economy - overview:** Angola is an economy in disarray because of a quarter century of nearly continuous warfare. Despite its abundant natural resources, output per capita is among the world's lowest. Subsistence agriculture provides the main livelihood for 85% of the population. Oil production and the supporting activities are vital to the economy, contributing about 45% to GDP and 90% of exports. Notwithstanding the signing of a peace accord in November 1994, violence continues, millions of land mines remain, and many farmers are reluctant to return to their fields. As a result, much of the country's food must still be imported. To take advantage of its rich resources - gold, diamonds, extensive forests, Atlantic fisheries, and large oil deposits - Angola will need to implement the peace agreement and reform government policies. Despite the increase in the pace of civil warfare in late 1998, the economy grew by an estimated 4% in 1999. The government introduced new currency denominations in 1999, including a 1 and 5 kwanza note. Expanded oil production brightens prospects for 2000, but internal strife discourages investment outside of the petroleum sector.

**GDP:** purchasing power parity - \$11.6 billion (1999 est.)

**GDP - real growth rate:** 4% (1999 est.)

**GDP - per capita:** purchasing power parity - \$1,030 (1999 est.)

**GDP - composition by sector:**

*agriculture:* 13%

*industry:* 53%

*services:* 34% (1998 est.)

**Population below poverty line:** NA%

**Household income or consumption by percentage share:**

*lowest 10%:* NA%

*highest 10%:* NA%

**Inflation rate (consumer prices):** 270% (1999 est.)

**Labor force:** 5 million (1997 est.)

**Labor force - by occupation:** agriculture 85%, industry and services 15% (1997 est.)

**Unemployment rate:** extensive unemployment and underemployment affecting more than half the population (1999 est.)

**Budget:**

*revenues:* \$928 million

*expenditures:* \$2.5 billion, including capital expenditures of \$963 million (1992 est.)

**Industries:** petroleum; diamonds, iron ore, phosphates, feldspar, bauxite, uranium, and gold; cement; basic metal products; fish processing; food processing; brewing; tobacco products; sugar; textiles

**Industrial production growth rate:** NA%

**Electricity - production:** 1.886 billion kWh (1998)

**Electricity - production by source:**

*fossil fuel:* 24.97%

*hydro:* 75.03%

*nuclear:* 0%

*other:* 0% (1998)



## Angola (continued)

**Electricity - consumption:** 1.754 billion kWh (1998)  
**Electricity - exports:** 0 kWh (1998)  
**Electricity - imports:** 0 kWh (1998)  
**Agriculture - products:** bananas, sugarcane, coffee, sisal, corn, cotton, manioc (tapioca), tobacco, vegetables, plantains; livestock; forest products; fish  
**Exports:** \$5 billion (f.o.b., 1999 est.)  
**Exports - commodities:** crude oil 90%, diamonds, refined petroleum products, gas, coffee, sisal, fish and fish products, timber, cotton  
**Exports - partners:** US 63%, Benelux 9%, China, Chile, France (1998)  
**Imports:** \$3 billion (f.o.b., 1999 est.)  
**Imports - commodities:** machinery and electrical equipment, vehicles and spare parts; medicines, food, textiles, military goods  
**Imports - partners:** Portugal 20%, US 17%, South Africa 10%, Spain, Brazil, France (1998)  
**Debt - external:** \$10.5 billion (1999 est.)  
**Economic aid - recipient:** \$493.1 million (1995)  
**Currency:** 1 kwanza (NKz) = 100 lwei  
**Exchange rates:** kwanza (NKz) per US\$1 - 577,304 (January 2000), 2,790,706 (1999), 392,824 (1998), 229,040 (1997), 128,029 (1996), 2,750 (1995); note - beginning in June 1998, the official rate is determined weekly in accordance with a crawling peg scheme  
**Fiscal year:** calendar year

### Communications

**Telephones - main lines in use:** 60,000 (1995)  
**Telephones - mobile cellular:** 1,994 (1995)  
**Telephone system:** telephone service limited mostly to government and business use; HF radiotelephone used extensively for military links  
*domestic:* limited system of wire, microwave radio relay, and tropospheric scatter  
*international:* satellite earth stations - 2 Intelsat (Atlantic Ocean)  
**Radio broadcast stations:** AM 34, FM 7, shortwave 9 (1999)  
**Radios:** 630,000 (1997)  
**Television broadcast stations:** 7 (1999)  
**Televisions:** 150,000 (1997)  
**Internet Service Providers (ISPs):** 2 (1999)

### Transportation

**Railways:**  
*total:* 2,952 km (inland, much of the track is unusable because of land mines still in place from the civil war)  
*narrow gauge:* 2,798 km 1.067-m gauge; 154 km 0.600-m gauge (1997)  
**Highways:**  
*total:* 76,626 km  
*paved:* 19,156 km  
*unpaved:* 57,470 km (1997 est.)  
**Waterways:** 1,295 km navigable  
**Pipelines:** crude oil 179 km  
**Ports and harbors:** Ambriz, Cabinda, Lobito, Luanda, Malongo, Namibe, Porto Amboim, Soyo  
**Merchant marine:**  
*total:* 9 ships (1,000 GRT or over) totaling 39,305 GRT/63,067 DWT

*ships by type:* cargo 8, petroleum tanker 1 (1999 est.)  
**Airports:** 249 (1999 est.)  
**Airports - with paved runways:**  
*total:* 32  
*over 3,047 m:* 4  
*2,438 to 3,047 m:* 8  
*1,524 to 2,437 m:* 12  
*914 to 1,523 m:* 7  
*under 914 m:* 1 (1999 est.)  
**Airports - with unpaved runways:**  
*total:* 217  
*over 3,047 m:* 2  
*2,438 to 3,047 m:* 5  
*1,524 to 2,437 m:* 31  
*914 to 1,523 m:* 96  
*under 914 m:* 83 (1999 est.)

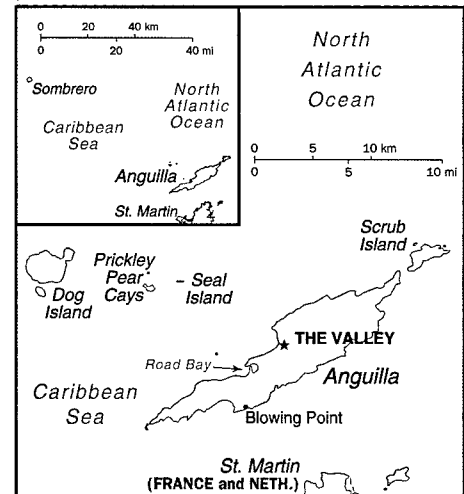
### Military

**Military branches:** Army, Navy, Air and Air Defense Forces, National Police Force  
**Military manpower - military age:** 18 years of age  
**Military manpower - availability:**  
*males age 15-49:* 2,429,842 (2000 est.)  
**Military manpower - fit for military service:**  
*males age 15-49:* 1,221,277 (2000 est.)  
**Military manpower - reaching military age annually:**  
*males:* 101,434 (2000 est.)  
**Military expenditures - dollar figure:** \$1.2 billion (FY97/98)  
**Military expenditures - percent of GDP:** 25% (FY97/98)

### Transnational Issues

**Disputes - international:** none  
**Illicit drugs:** increasingly used as a transshipment point for cocaine and heroin destined for Western Europe and other African states

## Anguilla (overseas territory of the UK)



### Introduction

**Background:** Colonized by English settlers from Saint Kitts in 1650, Anguilla was administered by Great Britain until the early 19th century, when the island - against the wishes of the inhabitants - was incorporated into a single British dependency along with Saint Kitts and Nevis. Several attempts at separation failed. In 1971, two years after a revolt, Anguilla was finally allowed to secede; this arrangement was formally recognized in 1980 with Anguilla becoming a separate British dependency.

### Geography

**Location:** Caribbean, island in the Caribbean Sea, east of Puerto Rico  
**Geographic coordinates:** 18 15 N, 63 10 W  
**Map references:** Central America and the Caribbean  
**Area:**  
*total:* 91 sq km  
*land:* 91 sq km  
*water:* 0 sq km  
**Area - comparative:** about half the size of Washington, DC  
**Land boundaries:** 0 km  
**Coastline:** 61 km  
**Maritime claims:**  
*exclusive fishing zone:* 200 nm  
*territorial sea:* 3 nm  
**Climate:** tropical; moderated by northeast trade winds  
**Terrain:** flat and low-lying island of coral and limestone  
**Elevation extremes:**  
*lowest point:* Caribbean Sea 0 m  
*highest point:* Crocus Hill 65 m  
**Natural resources:** salt, fish, lobster  
**Land use:**  
*arable land:* 0%  
*permanent crops:* 0%

## Anguilla (continued)

*permanent pastures:* 0%  
*forests and woodland:* 0%  
*other:* 100% (mostly rock with sparse scrub oak, few trees, some commercial salt ponds)  
**Irrigated land:** NA sq km  
**Natural hazards:** frequent hurricanes and other tropical storms (July to October)  
**Environment - current issues:** supplies of potable water sometimes cannot meet increasing demand largely because of poor distribution system

### People

**Population:** 11,797 (July 2000 est.)  
**Age structure:**  
*0-14 years:* 26% (male 1,565; female 1,519)  
*15-64 years:* 67% (male 4,040; female 3,839)  
*65 years and over:* 7% (male 369; female 465) (2000 est.)  
**Population growth rate:** 2.93% (2000 est.)  
**Birth rate:** 15.34 births/1,000 population (2000 est.)  
**Death rate:** 5.76 deaths/1,000 population (2000 est.)  
**Net migration rate:** 19.75 migrant(s)/1,000 population (2000 est.)  
**Sex ratio:**  
*at birth:* 1.03 male(s)/female  
*under 15 years:* 1.03 male(s)/female  
*15-64 years:* 1.05 male(s)/female  
*65 years and over:* 0.79 male(s)/female  
*total population:* 1.03 male(s)/female (2000 est.)  
**Infant mortality rate:** 25.44 deaths/1,000 live births (2000 est.)  
**Life expectancy at birth:**  
*total population:* 76.11 years  
*male:* 73.22 years  
*female:* 79.09 years (2000 est.)  
**Total fertility rate:** 1.8 children born/woman (2000 est.)  
**Nationality:**  
*noun:* Anguillan(s)  
*adjective:* Anguillan  
**Ethnic groups:** black  
**Religions:** Anglican 40%, Methodist 33%, Seventh-Day Adventist 7%, Baptist 5%, Roman Catholic 3%, other 12%  
**Languages:** English (official)  
**Literacy:**  
*definition:* age 12 and over can read and write  
*total population:* 95%  
*male:* 95%  
*female:* 95% (1984 est.)

### Government

**Country name:**  
*conventional long form:* none  
*conventional short form:* Anguilla  
**Data code:** AV  
**Dependency status:** overseas territory of the UK  
**Government type:** NA  
**Capital:** The Valley

**Administrative divisions:** none (overseas territory of the UK)  
**Independence:** none (overseas territory of the UK)  
**National holiday:** Anguilla Day, 30 May  
**Constitution:** Anguilla Constitutional Order 1 April 1982; amended 1990  
**Legal system:** based on English common law  
**Suffrage:** 18 years of age; universal  
**Executive branch:**  
*chief of state:* Queen ELIZABETH II (since 6 February 1952); represented by Governor Alan HOOLE (since 1 November 1995)  
*head of government:* Chief Minister Hubert HUGHES (since 16 March 1994)  
*cabinet:* Executive Council appointed by the governor from among the elected members of the House of Assembly  
*elections:* none; the monarch is hereditary; governor appointed by the monarch; chief minister appointed by the governor from among the members of the House of Assembly  
**Legislative branch:** unicameral House of Assembly (11 seats total, 7 elected by direct popular vote, 2 ex officio members and 2 appointed; members serve five-year terms)  
*elections:* last held 4 March 1999 (next to be held 10 March 2004)  
*election results:* percent of vote by party - NA; seats by party - ANA 2, AUP 2, ADP 2, independent 1  
**Judicial branch:** High Court (judge provided by Eastern Caribbean Supreme Court)  
**Political parties and leaders:** Anguilla Democratic Party or ADP [Victor BANKS]; Anguilla National Alliance or ANA [Osbourne FLEMING]; Anguilla United Party or AUP [Hubert HUGHES]  
**International organization participation:** Caricom (associate), CDB, Interpol (subbureau), OECS (associate), ECLAC (associate)  
**Diplomatic representation in the US:** none (overseas territory of the UK)  
**Diplomatic representation from the US:** none (overseas territory of the UK)  
**Flag description:** blue, with the flag of the UK in the upper hoist-side quadrant and the Anguillan coat of arms centered in the outer half of the flag; the coat of arms depicts three orange dolphins in an interlocking circular design on a white background with blue wavy water below

### Economy

**Economy - overview:** Anguilla has few natural resources, and the economy depends heavily on luxury tourism, offshore banking, lobster fishing, and remittances from emigrants. The economy, and especially the tourism sector, suffered a setback in late 1995 due to the effects of Hurricane Luis in September but recovered in 1996. Increased activity in the tourism industry, which has spurred the growth of the construction sector, contributed to economic growth in 1997-98. Anguillan officials have put

substantial effort into developing the offshore financing sector. A comprehensive package of financial services legislation was enacted in late 1994. In the medium term, prospects for the economy will depend on the tourism sector and, therefore, on continuing income growth in the industrialized nations as well as favorable weather conditions.  
**GDP:** purchasing power parity - \$88 million (1998 est.)  
**GDP - real growth rate:** 6.5% (1998 est.)  
**GDP - per capita:** purchasing power parity - \$7,900 (1998 est.)  
**GDP - composition by sector:**  
*agriculture:* 4%  
*industry:* 18%  
*services:* 78% (1997 est.)  
**Population below poverty line:** NA%  
**Household income or consumption by percentage share:**  
*lowest 10%:* NA%  
*highest 10%:* NA%  
**Inflation rate (consumer prices):** 2.5% (1998 est.)  
**Labor force:** 4,400 (1992)  
**Labor force - by occupation:** commerce 36%, services 29%, construction 18%, transportation and utilities 10%, manufacturing 3%, agriculture/fishing/forestry/mining 4%  
**Unemployment rate:** 7% (1992 est.)  
**Budget:**  
*revenues:* \$20.4 million  
*expenditures:* \$23.3 million, including capital expenditures of \$3.8 million (1997 est.)  
**Industries:** tourism, boat building, offshore financial services  
**Industrial production growth rate:** 3.1% (1997 est.)  
**Electricity - production:** NA kWh  
**Electricity - production by source:**  
*fossil fuel:* NA%  
*hydro:* NA%  
*nuclear:* NA%  
*other:* NA%  
**Electricity - consumption:** NA kWh  
**Electricity - exports:** NA kWh  
**Electricity - imports:** NA kWh  
**Agriculture - products:** small quantities of tobacco, vegetables; cattle raising  
**Exports:** \$4.5 million (1998)  
**Exports - commodities:** lobster, fish, livestock, salt  
**Exports - partners:** NA  
**Imports:** \$57.6 million (1998)  
**Imports - commodities:** NA  
**Imports - partners:** NA  
**Debt - external:** \$8.8 million (1998)  
**Economic aid - recipient:** \$3.5 million (1995)  
**Currency:** 1 East Caribbean dollar (EC\$) = 100 cents  
**Exchange rates:** East Caribbean dollars (EC\$) per US\$1 - 2.7000 (fixed rate since 1976)  
**Fiscal year:** 1 April - 31 March

## Anguilla (continued)

### Communications

**Telephones - main lines in use:** 4,000 (1994)

**Telephones - mobile cellular:** NA

**Telephone system:**

*domestic:* modern internal telephone system

*international:* microwave radio relay to island of Saint Martin (Guadeloupe and Netherlands Antilles)

**Radio broadcast stations:** AM 5, FM 6, shortwave 1 (1998)

**Radios:** 3,000 (1997)

**Television broadcast stations:** 1 (1997)

**Televisions:** 1,000 (1997)

**Internet Service Providers (ISPs):** NA

### Transportation

**Railways:** 0 km

**Highways:**

*total:* 279 km

*paved:* 253 km

*unpaved:* 26 km (1998 est.)

**Ports and harbors:** Blowing Point, Road Bay

**Merchant marine:** none (1999 est.)

**Airports:** 3 (1999 est.)

**Airports - with paved runways:**

*total:* 1

*914 to 1,523 m:* 1 (1999 est.)

**Airports - with unpaved runways:**

*total:* 2

*under 914 m:* 2 (1999 est.)

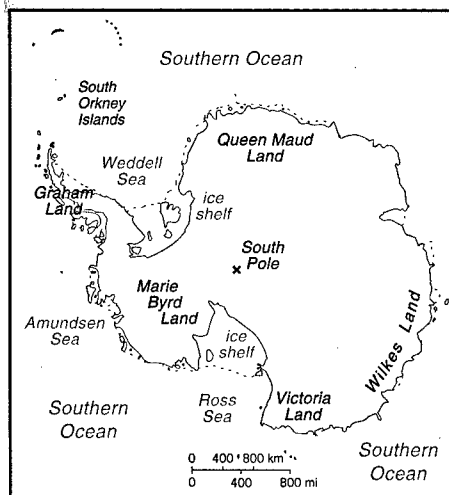
### Military

**Military - note:** defense is the responsibility of the UK

### Transnational Issues

**Disputes - international:** none

## Antarctica



### Geography

**Location:** continent mostly south of the Antarctic Circle

**Geographic coordinates:** 90 00 S, 0 00 E

**Map references:** Antarctic Region

**Area:**

*total:* 14 million sq km

*land:* 14 million sq km (280,000 sq km ice-free, 13.72 million sq km ice-covered) (est.)

*note:* fifth-largest continent, following Asia, Africa, North America, and South America, but larger than Australia and the subcontinent of Europe

**Area - comparative:** slightly less than 1.5 times the size of the US

**Land boundaries:** 0 km

*note:* see entry on International disputes

**Coastline:** 17,968 km

**Maritime claims:** none, but see the Disputes - international entry

**Climate:** severe low temperatures vary with latitude, elevation, and distance from the ocean; East Antarctica is colder than West Antarctica because of its higher elevation; Antarctic Peninsula has the most moderate climate; higher temperatures occur in January along the coast and average slightly below freezing

**Terrain:** about 98% thick continental ice sheet and 2% barren rock, with average elevations between 2,000 and 4,000 meters; mountain ranges up to 5,140 meters; ice-free coastal areas include parts of southern Victoria Land, Wilkes Land, the Antarctic Peninsula area, and parts of Ross Island on McMurdo Sound; glaciers form ice shelves along about half of the coastline, and floating ice shelves constitute 11% of the area of the continent

**Elevation extremes:**

*lowest point:* Southern Ocean 0 m

*highest point:* Vinson Massif 5,140 m

**Natural resources:** none presently exploited; iron ore, chromium, copper, gold, nickel, platinum and other minerals, and coal and hydrocarbons have been found in small, uncommercial quantities

**Land use:**

*arable land:* 0%

*permanent crops:* 0%

*permanent pastures:* 0%

*forests and woodland:* 0%

*other:* 100% (ice 98%, barren rock 2%)

**Irrigated land:** 0 sq km (1993)

**Natural hazards:** katabatic (gravity-driven) winds blow coastward from the high interior; frequent blizzards form near the foot of the plateau; cyclonic storms form over the ocean and move clockwise along the coast; volcanism on Deception Island and isolated areas of West Antarctica; other seismic activity rare and weak

**Environment - current issues:** in 1998, NASA satellite data showed that the antarctic ozone hole was the largest on record, covering 27 million square kilometers; researchers in 1997 found that increased ultraviolet light coming through the hole damages the DNA of icefish, an antarctic fish lacking hemoglobin; ozone depletion earlier was shown to harm one-celled antarctic marine plants

**Geography - note:** the coldest, windiest, highest (on average), and driest continent; during summer, more solar radiation reaches the surface at the South Pole than is received at the Equator in an equivalent period; mostly uninhabitable

### People

**Population:** no indigenous inhabitants, but there are seasonally staffed research stations

*note:* approximately 29 nations, all signatory to the Antarctic Treaty; send personnel to perform seasonal (summer) and year-round research on the continent and in its surrounding oceans; the population of persons doing and supporting science on the continent and its nearby islands south of 60 degrees south latitude (the region covered by the Antarctic Treaty) varies from approximately 4,000 in summer to 1,000 in winter; in addition, approximately 1,000 personnel including ship's crew and scientists doing onboard research are present in the waters of the treaty region; Summer (January) population - 3,687 total; Argentina 302, Australia 201, Belgium 13, Brazil 80, Bulgaria 16, Chile 352, China 70, Finland 11, France 100, Germany 51, India 60, Italy 106, Japan 136, South Korea 14, Netherlands 10, NZ 60, Norway 40, Peru 28, Poland 70, Russia 254, South Africa 80, Spain 43, Sweden 20, UK 192, US 1,378 (1998-99); Winter (July) population - 964 total; Argentina 165, Australia 75, Brazil 12, Chile 129, China 33, France 33, Germany 9, India 25, Japan 40, South Korea 14, NZ 10, Poland 20, Russia 102, South Africa 10, UK 39, US 248 (1998-99); year-round stations - 42 total; Argentina 6, Australia 4, Brazil 1, Chile 4, China 2, Finland 1, France 1, Germany 1, India 1, Italy 1, Japan

## Antarctica (continued)

1, South Korea 1, NZ 1, Norway 1, Poland 1, Russia 6, South Africa 1, Spain 1, Ukraine 1, UK 2, US 3, Uruguay 1 (1998-99); Summer-only stations - 32 total; Argentina 3, Australia 4, Bulgaria 1, Chile 7, Germany 1, India 1, Japan 3, NZ 1, Peru 1, Russia 3, Sweden 2, UK 5 (1998-99); in addition, during the austral summer some nations have numerous occupied locations such as tent camps, summer-long temporary facilities, and mobile traverses in support of research (July 2000 est.)

### Government

#### Country name:

*conventional long form:* none

*conventional short form:* Antarctica

#### Data code: AY

**Government type:** Antarctic Treaty Summary - the Antarctic Treaty, signed on 1 December 1959 and entered into force on 23 June 1961, establishes the legal framework for the management of Antarctica. Administration is carried out through consultative member meetings - the 23rd Antarctic Treaty Consultative Meeting was in Peru in May 1999. At the end of 1999, there were 44 treaty member nations: 27 consultative and 17 acceding. Consultative (voting) members include the seven nations that claim portions of Antarctica as national territory (some claims overlap) and 20 nonclaimant nations. The US and some other nations that have made no claims have reserved the right to do so. The US does not recognize the claims of others. The year in parentheses indicates when an acceding nation was voted to full consultative (voting) status, while no date indicates the country was an original 1959 treaty signatory. Claimant nations are - Argentina, Australia, Chile, France, New Zealand, Norway, and the UK. Nonclaimant consultative nations are - Belgium, Brazil (1983), Bulgaria (1998) China (1985), Ecuador (1990), Finland (1989), Germany (1981), India (1983), Italy (1987), Japan, South Korea (1989), Netherlands (1990), Peru (1989), Poland (1977), Russia, South Africa, Spain (1988), Sweden (1988), Uruguay (1985), and the US. Acceding (nonvoting) members, with year of accession in parentheses, are - Austria (1987), Canada (1988), Colombia (1988), Cuba (1984), Czech Republic (1993), Denmark (1965), Greece (1987), Guatemala (1991), Hungary (1984), North Korea (1987), Papua New Guinea (1981), Romania (1971), Slovakia (1993), Switzerland (1990), Turkey (1995), Ukraine (1992), and Venezuela (1999). Article 1 - area to be used for peaceful purposes only; military activity, such as weapons testing, is prohibited, but military personnel and equipment may be used for scientific research or any other peaceful purpose; Article 2 - freedom of scientific investigation and cooperation shall continue; Article 3 - free exchange of information and personnel in cooperation with the UN and other international agencies; Article 4 - does not recognize, dispute, or establish territorial claims and no new claims shall be asserted while the treaty is in force; Article 5 - prohibits nuclear explosions or

disposal of radioactive wastes; Article 6 - includes under the treaty all land and ice shelves south of 60 degrees 00 minutes south; Article 7 - treaty-state observers have free access, including aerial observation, to any area and may inspect all stations, installations, and equipment; advance notice of all activities and of the introduction of military personnel must be given; Article 8 - allows for jurisdiction over observers and scientists by their own states; Article 9 - frequent consultative meetings take place among member nations; Article 10 - treaty states will discourage activities by any country in Antarctica that are contrary to the treaty; Article 11 - disputes to be settled peacefully by the parties concerned or, ultimately, by the ICJ; Articles 12, 13, 14 - deal with upholding, interpreting, and amending the treaty among involved nations. Other agreements - some 200 recommendations adopted at treaty consultative meetings and ratified by governments include - Agreed Measures for the Conservation of Antarctic Fauna and Flora (1964); Convention for the Conservation of Antarctic Seals (1972); Convention on the Conservation of Antarctic Marine Living Resources (1980); a mineral resources agreement was signed in 1988 but was subsequently rejected; the Protocol on Environmental Protection to the Antarctic Treaty was signed 4 October 1991 and entered into force 14 January 1998; this agreement provides for the protection of the Antarctic environment through five specific annexes on marine pollution, fauna, and flora, environmental impact assessments, waste management, and protected areas; it prohibits all activities relating to mineral resources except scientific research.

**Legal system:** US law, including certain criminal offenses by or against US nationals, such as murder, may apply to areas not under jurisdiction of other countries. Some US laws directly apply to Antarctica. For example, the Antarctic Conservation Act, 16 U.S.C. section 2401 et seq., provides civil and criminal penalties for the following activities, unless authorized by regulation of statute: the taking of native mammals or birds; the introduction of nonindigenous plants and animals; entry into specially protected or scientific areas; the discharge or disposal of pollutants; and the importation into the US of certain items from Antarctica. Violation of the Antarctic Conservation Act carries penalties of up to \$10,000 in fines and one year in prison. The Departments of Treasury, Commerce, Transportation, and Interior share enforcement responsibilities. Public Law 95-541, the US Antarctic Conservation Act of 1978, requires expeditions from the US to Antarctica to notify, in advance, the Office of Oceans and Polar Affairs, Room 5801, Department of State, Washington, DC 20520, which reports such plans to other nations as required by the Antarctic Treaty. For more information, contact Permit Office, Office of Polar Programs, National Science Foundation, Arlington, Virginia 22230; telephone: (703) 306-1031, or see their website at [www.nsf.gov](http://www.nsf.gov).

### Economy

**Economy - overview:** No economic activity is conducted at present, except for fishing off the coast and small-scale tourism, both based abroad. Antarctic fisheries in 1998-99 (1 July-30 June) reported landing 119,898 metric tons. Unregulated fishing landed five to six times more than the regulated fishery, and allegedly illegal fishing in antarctic waters in 1998 resulted in the seizure (by France and Australia) of at least eight fishing ships. A total of 10,013 tourists visited in the 1998-99 summer, up from the 9,604 who visited the previous year. Nearly all of them were passengers on 16 commercial (nongovernmental) ships and several yachts that made 116 trips during the summer. Most tourist trips lasted approximately two weeks.

### Communications

**Telephones - main lines in use:** 0 (1997)

**Telephones - mobile cellular:** NA

**Telephone system:**

*domestic:* NA

*international:* NA

**Radio broadcast stations:** AM NA, FM 2, shortwave 1 (1998)

**Radios:** NA

**Television broadcast stations:** 1 (American Forces Antarctic Network-McMurdo) (1999)

**Televisions:** several hundred at McMurdo Sound  
**Internet Service Providers (ISPs):** NA

### Transportation

**Ports and harbors:** McMurdo (77 51 S, 166 40 E), Palmer (64 43 S, 64 03 W); government use only except by permit (see Permit Office under "Legal System"); offshore anchorage

**Airports:** 18

*note:* 27 stations, operated by 16 national governments party to the Antarctic Treaty, have landing facilities for either helicopters and/or fixed-wing aircraft; commercial enterprises operate two additional air facilities; helicopter pads are available at 27 stations; runways at 15 locations are gravel, sea-ice, blue-ice, or compacted snow suitable for landing wheeled, fixed-wing aircraft; of these, 1 is greater than 3 km in length, 6 are between 2 km and 3 km in length, 3 are between 1 km and 2 km in length, 3 are less than 1 km in length, and 2 are of unknown length; snow surface skiways, limited to use by ski-equipped, fixed-wing aircraft, are available at another 15 locations; of these, 4 are greater than 3 km in length, 3 are between 2 km and 3 km in length, 2 are between 1 km and 2 km in length, 2 are less than 1 km in length, and 4 are of unknown length; airports generally subject to severe restrictions and limitations resulting from extreme seasonal and geographic conditions; airports do not meet ICAO standards; advance approval from the respective governmental or nongovernmental operating organization required for landing (1999 est.)

## Antarctica (continued)

### Airports - with unpaved runways:

total: 18

over 3,047 m: 3

2,438 to 3,047 m: 3

1,524 to 2,437 m: 2

914 to 1,523 m: 4

under 914 m: 5 (1999 est.)

**Heliports:** 1 (1999 est.)

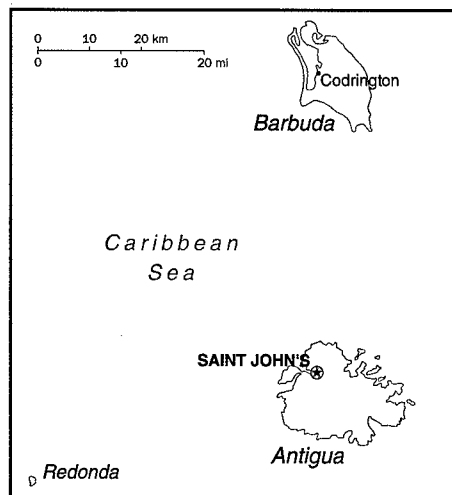
### Military

**Military - note:** the Antarctic Treaty prohibits any measures of a military nature, such as the establishment of military bases and fortifications, the carrying out of military maneuvers, or the testing of any type of weapon; it permits the use of military personnel or equipment for scientific research or for any other peaceful purposes

### Transnational Issues

**Disputes - international:** Antarctic Treaty defers claims (see Antarctic Treaty Summary in Government type entry); sections (some overlapping) claimed by Argentina, Australia, Chile, France (Adelie Land), New Zealand (Ross Dependency), Norway (Queen Maud Land), and UK; the US and most other nations do not recognize the territorial claims of other nations and have made no claims themselves (the US reserves the right to do so); no formal claims have been made in the sector between 90 degrees west and 150 degrees west

## Antigua and Barbuda



### Introduction

**Background:** The islands of Antigua and Barbuda became an independent state within the British Commonwealth of Nations in 1981. Some 3,000 refugees fleeing a volcanic eruption on nearby Montserrat have settled in Antigua and Barbuda since 1995.

### Geography

**Location:** Caribbean, islands between the Caribbean Sea and the North Atlantic Ocean, east-southeast of Puerto Rico

**Geographic coordinates:** 17 03 N, 61 48 W

**Map references:** Central America and the Caribbean

#### Area:

total: 442 sq km (Antigua 281 sq km; Barbuda 161 sq km)

land: 442 sq km

water: 0 sq km

note: includes Redonda

**Area - comparative:** 2.5 times the size of Washington, DC

**Land boundaries:** 0 km

**Coastline:** 153 km

#### Maritime claims:

contiguous zone: 24 nm

continental shelf: 200 nm or to the edge of the continental margin

exclusive economic zone: 200 nm

territorial sea: 12 nm

**Climate:** tropical marine; little seasonal temperature variation

**Terrain:** mostly low-lying limestone and coral islands, with some higher volcanic areas

#### Elevation extremes:

lowest point: Caribbean Sea 0 m

highest point: Boggy Peak 402 m

**Natural resources:** NEGL; pleasant climate fosters tourism

#### Land use:

arable land: 18%

permanent crops: 0%

permanent pastures: 9%

forests and woodland: 11%

other: 62% (1993 est.)

**Irrigated land:** NA sq km

**Natural hazards:** hurricanes and tropical storms (July to October); periodic droughts

**Environment - current issues:** water management - a major concern because of limited natural fresh water resources - is further hampered by the clearing of trees to increase crop production, causing rainfall to run off quickly

#### Environment - international agreements:

party to: Biodiversity, Climate Change, Climate Change-Kyoto Protocol, Desertification, Endangered Species, Environmental Modification, Hazardous Wastes, Law of the Sea, Marine Dumping, Nuclear Test Ban, Ozone Layer Protection, Ship Pollution, Whaling

signed, but not ratified: none of the selected agreements

### People

**Population:** 66,422 (July 2000 est.)

#### Age structure:

0-14 years: 28% (male 9,414; female 9,098)

15-64 years: 67% (male 22,199; female 22,341)

65 years and over: 5% (male 1,424; female 1,946) (2000 est.)

**Population growth rate:** 0.73% (2000 est.)

**Birth rate:** 19.6 births/1,000 population (2000 est.)

**Death rate:** 5.99 deaths/1,000 population (2000 est.)

**Net migration rate:** -6.32 migrant(s)/1,000 population (2000 est.)

#### Sex ratio:

at birth: 1.05 male(s)/female

under 15 years: 1.03 male(s)/female

15-64 years: 0.99 male(s)/female

65 years and over: 0.73 male(s)/female

total population: 0.99 male(s)/female (2000 est.)

**Infant mortality rate:** 23.05 deaths/1,000 live births (2000 est.)

#### Life expectancy at birth:

total population: 70.46 years

male: 68.19 years

female: 72.84 years (2000 est.)

**Total fertility rate:** 1.92 children born/woman (2000 est.)

#### Nationality:

noun: Antiguan(s), Barbudan(s)

adjective: Antiguan, Barbudan

**Ethnic groups:** black, British, Portuguese, Lebanese, Syrian

**Religions:** Anglican (predominant), other Protestant, some Roman Catholic

## Antigua and Barbuda (continued)

**Languages:** English (official), local dialects

**Literacy:**

*definition:* age 15 and over has completed five or more years of schooling

*total population:* 89%

*male:* 90%

*female:* 88% (1960 est.)

### Government

**Country name:**

*conventional long form:* none

*conventional short form:* Antigua and Barbuda

**Data code:** AC

**Government type:** constitutional monarchy with Westminster-style parliament

**Capital:** Saint John's

**Administrative divisions:** 6 parishes and 2 dependencies\*; Barbuda\*, Redonda\*, Saint George, Saint John, Saint Mary, Saint Paul, Saint Peter, Saint Philip

**Independence:** 1 November 1981 (from UK)

**National holiday:** Independence Day, 1 November (1981)

**Constitution:** 1 November 1981

**Legal system:** based on English common law

**Suffrage:** 18 years of age; universal

**Executive branch:**

*chief of state:* Queen ELIZABETH II (since 6 February 1952), represented by Governor General James B. CARLISLE (since NA 1993)

*head of government:* Prime Minister Lester Bryant

BIRD (since 8 March 1994)

*cabinet:* Council of Ministers appointed by the governor general on the advice of the prime minister  
*elections:* none; the monarch is hereditary; governor general chosen by the monarch on the advice of the prime minister; prime minister appointed by the governor general

**Legislative branch:** bicameral Parliament consists of the Senate (17-member body appointed by the governor general) and the House of Representatives (17 seats; members are elected by proportional representation to serve five-year terms)

*elections:* House of Representatives - last held 9

March 1999 (next to be held NA March 2004)

*election results:* percent of vote by party - NA; seats by party - ALP 12, UPP 4, independent 1

**Judicial branch:** Eastern Caribbean Supreme Court (based in Saint Lucia) (one judge of the Supreme Court is a resident of the islands and presides over the Court of Summary Jurisdiction)

**Political parties and leaders:** Antigua Caribbean Liberation Movement or ACLM [leader NA]; Antigua Labor Party or ALP [Lester Bryant BIRD]; Barbuda People's Movement or BPM [leader NA]; Progressive Labor Movement or PLM [leader NA]; United National Democratic Party or UNDP [leader NA]; United Progressive Party or UPP [Baldwin SPENCER], a coalition of three opposition political parties - UNDP, ACLM, and PLM

**Political pressure groups and leaders:** Antigua

Trades and Labor Union or ATLU [William

ROBINSON]; People's Democratic Movement or PDM [Hugh MARSHALL]

**International organization participation:** ACP, C, Caricom, CDB, ECLAC, FAO, G-77, IBRD, ICAO, ICFTU, ICRM, IFAD, IFC, IFRCS, ILO, IMF, IMO, Intelsat (nonsignatory user), Interpol, IOC, ITU, NAM (observer), OAS, OECS, OPANAL, UN, UNCTAD, UNESCO, UPU, WCL, WFTU, WHO, WMO, WTrO

**Diplomatic representation in the US:**

*chief of mission:* Ambassador Lionel Alexander HURST

*chancery:* 3216 New Mexico Avenue NW, Washington, DC 20016

*telephone:* [1] (202) 362-5211

*FAX:* [1] (202) 362-5225

*consulate(s) general:* Miami

**Diplomatic representation from the US:** the US does not have an embassy in Antigua and Barbuda (embassy closed 30 June 1994); the US Ambassador to Barbados is accredited to Antigua and Barbuda

**Flag description:** red, with an inverted isosceles triangle based on the top edge of the flag; the triangle contains three horizontal bands of black (top), light blue, and white, with a yellow rising sun in the black band

### Economy

**Economy - overview:** Tourism continues to be the dominant activity in the economy accounting directly or indirectly for more than half of GDP. In 1999 the budding offshore financial sector was seriously hurt by financial sanctions imposed by the US and UK as a result of the loosening of its money-laundering controls. The government has made efforts to comply with international demands in order to get the sanctions lifted. The dual island nation's agricultural production is mainly directed to the domestic market; the sector is constrained by the limited water supply and labor shortages that reflect the pull of higher wages in tourism and construction. Manufacturing comprises enclave-type assembly for export with major products being bedding, handicrafts, and electronic components. Prospects for economic growth in the medium term will continue to depend on income growth in the industrialized world, especially in the US, which accounts for about one-third of all tourist arrivals.

**GDP:** purchasing power parity - \$524 million (1999 est.)

**GDP - real growth rate:** 2.8% (1999 est.)

**GDP - per capita:** purchasing power parity - \$8,200 (1999 est.)

**GDP - composition by sector:**

*agriculture:* 4%

*industry:* 12.5%

*services:* 83.5% (1996 est.)

**Population below poverty line:** NA%

**Household income or consumption by percentage share:**

*lowest 10%:* NA%

*highest 10%:* NA%

**Inflation rate (consumer prices):** 1.6% (1999 est.)

**Labor force:** 30,000

**Labor force - by occupation:** commerce and services 82%, agriculture 11%, industry 7% (1983)

**Unemployment rate:** 7% (1999 est.)

**Budget:**

*revenues:* \$122.6 million

*expenditures:* \$141.2 million, including capital expenditures of \$17.3 million (1997 est.)

**Industries:** tourism, construction, light manufacturing (clothing, alcohol, household appliances)

**Industrial production growth rate:** 6% (1997 est.)

**Electricity - production:** 90 million kWh (1998)

**Electricity - production by source:**

*fossil fuel:* 100%

*hydro:* 0%

*nuclear:* 0%

*other:* 0% (1998)

**Electricity - consumption:** 84 million kWh (1998)

**Electricity - exports:** 0 kWh (1998)

**Electricity - imports:** 0 kWh (1998)

**Agriculture - products:** cotton, fruits, vegetables, bananas, coconuts, cucumbers, mangoes, sugarcane; livestock

**Exports:** \$38 million (1998)

**Exports - commodities:** petroleum products 48%, manufactures 23%, food and live animals 4%, machinery and transport equipment 17%

**Exports - partners:** OECS 26%, Barbados 15%, Guyana 4%, Trinidad and Tobago 2%, US 0.3%

**Imports:** \$330 million (1998)

**Imports - commodities:** food and live animals, machinery and transport equipment, manufactures, chemicals, oil

**Imports - partners:** US 27%, UK 16%, Canada 4%, OECS 3%

**Debt - external:** \$357 million (1998)

**Economic aid - recipient:** \$2.3 million (1995)

**Currency:** 1 East Caribbean dollar (EC\$) = 100 cents

**Exchange rates:** East Caribbean dollars (EC\$) per US\$1 - 2.7000 (fixed rate since 1976)

**Fiscal year:** 1 April - 31 March

### Communications

**Telephones - main lines in use:** 20,000 (1994)

**Telephones - mobile cellular:** NA

**Telephone system:**

*domestic:* good automatic telephone system

*international:* 1 coaxial submarine cable; satellite earth station - 1 Intelsat (Atlantic Ocean); tropospheric scatter to Saba (Netherlands Antilles) and Guadeloupe

**Radio broadcast stations:** AM 4, FM 2, shortwave 0 (1998)

## Antigua and Barbuda (continued)

**Radios:** 36,000 (1997)  
**Television broadcast stations:** 2 (1997)  
**Televisions:** 31,000 (1997)  
**Internet Service Providers (ISPs):** NA

### Transportation

#### Railways:

**total:** 77 km  
**narrow gauge:** 64 km 0.760-m gauge; 13 km 0.610-m gauge (used almost exclusively for handling sugarcane)

#### Highways:

**total:** 250 km (1996 est.)  
**paved:** NA km  
**unpaved:** NA km

**Ports and harbors:** Saint John's

#### Merchant marine:

**total:** 607 ships (1,000 GRT or over) totaling 3,528,944 GRT/4,590,590 DWT  
**ships by type:** bulk 17, cargo 385, chemical tanker 9, combination bulk 2, container 149, liquified gas 3, petroleum tanker 2, refrigerated cargo 12, roll-on/roll-off 28 (1999 est.)  
**note:** a flag of convenience registry: Germany owns 10 ships, Slovenia 2, and Cyprus 2 (1998 est.)

**Airports:** 3 (1999 est.)

#### Airports - with paved runways:

**total:** 2  
**2,438 to 3,047 m:** 1  
**under 914 m:** 1 (1999 est.)

#### Airports - with unpaved runways:

**total:** 1  
**under 914 m:** 1 (1999 est.)

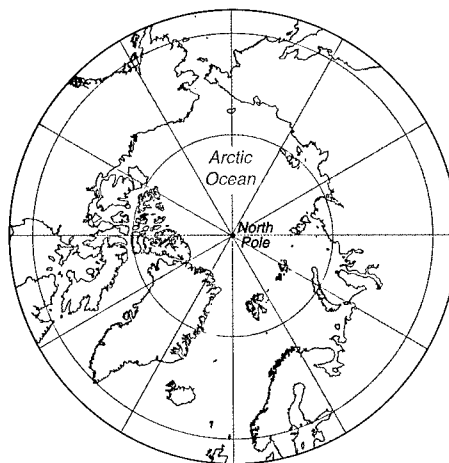
### Military

**Military branches:** Royal Antigua and Barbuda Defense Force, Royal Antigua and Barbuda Police Force (includes Coast Guard)  
**Military expenditures - dollar figure:** \$NA  
**Military expenditures - percent of GDP:** NA%

### Transnational Issues

**Disputes - international:** none  
**Illicit drugs:** considered a minor transshipment point for narcotics bound for the US and Europe; more significant as a drug-money-laundering center

## Arctic Ocean



### Introduction

**Background:** A spring 2000 decision by the International Hydrographic Organization delimited a fifth world ocean from the southern portions of the Atlantic Ocean, Indian Ocean, and Pacific Ocean. The new ocean extends from the coast of Antarctica north to 60 degrees south latitude which coincides with the Antarctic Treaty Limit. The Arctic Ocean remains the smallest of the world's five oceans (after the Pacific Ocean, Atlantic Ocean, Indian Ocean, and Southern Ocean).

### Geography

**Location:** body of water mostly north of the Arctic Circle

**Geographic coordinates:** 90 00 N, 0 00 E

**Map references:** Arctic Region

#### Area:

**total:** 14.056 million sq km

**note:** includes Baffin Bay, Barents Sea, Beaufort Sea, Chukchi Sea, East Siberian Sea, Greenland Sea, Hudson Bay, Hudson Strait, Kara Sea, Laptev Sea, Northwest Passage, and other tributary water bodies

**Area - comparative:** slightly less than 1.5 times the size of the US

**Coastline:** 45,389 km

**Climate:** polar climate characterized by persistent cold and relatively narrow annual temperature ranges; winters characterized by continuous darkness, cold and stable weather conditions, and clear skies; summers characterized by continuous daylight, damp and foggy weather, and weak cyclones with rain or snow

**Terrain:** central surface covered by a perennial drifting polar icepack that averages about 3 meters in thickness, although pressure ridges may be three times that size; clockwise drift pattern in the Beaufort Gyral Stream, but nearly straight-line movement from the New Siberian Islands (Russia) to Denmark Strait (between Greenland and Iceland); the icepack is

surrounded by open seas during the summer, but more than doubles in size during the winter and extends to the encircling landmasses; the ocean floor is about 50% continental shelf (highest percentage of any ocean) with the remainder a central basin interrupted by three submarine ridges (Alpha Cordillera, Nansen Cordillera, and Lomonosov Ridge)

#### Elevation extremes:

**lowest point:** Fram Basin -4,665 m

**highest point:** sea level 0 m

**Natural resources:** sand and gravel aggregates, placer deposits, polymetallic nodules, oil and gas fields, fish, marine mammals (seals and whales)

**Natural hazards:** ice islands occasionally break away from northern Ellesmere Island; icebergs calved from glaciers in western Greenland and extreme northeastern Canada; permafrost in islands; virtually ice locked from October to June; ships subject to superstructure icing from October to May

**Environment - current issues:** endangered marine species include walrus and whales; fragile ecosystem slow to change and slow to recover from disruptions or damage; thinning polar icepack

**Geography - note:** major chokepoint is the southern Chukchi Sea (northern access to the Pacific Ocean via the Bering Strait); strategic location between North America and Russia; shortest marine link between the extremes of eastern and western Russia; floating research stations operated by the US and Russia; maximum snow cover in March or April about 20 to 50 centimeters over the frozen ocean; snow cover lasts about 10 months

### Government

**Data code:** none; the US Government has not approved a standard for hydrographic codes - see the Cross-Reference List of Hydrographic Data Codes appendix

### Economy

**Economy - overview:** Economic activity is limited to the exploitation of natural resources, including petroleum, natural gas, fish, and seals.

### Transportation

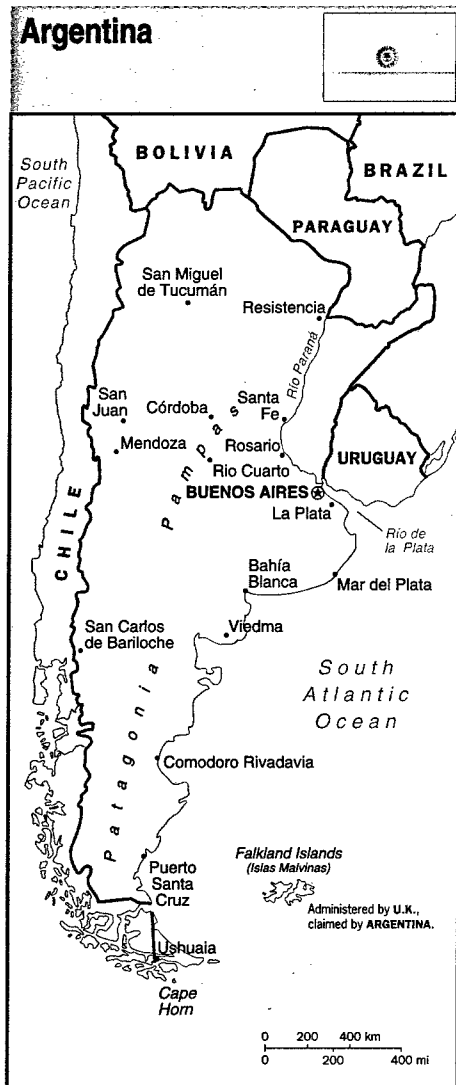
**Ports and harbors:** Churchill (Canada), Murmansk (Russia), Prudhoe Bay (US)

**Transportation - note:** sparse network of air, ocean, river, and land routes; the Northwest Passage (North America) and Northern Sea Route (Eurasia) are important seasonal waterways

### Transnational Issues

**Disputes - international:** some maritime disputes (see littoral states); Svalbard is the focus of a maritime boundary dispute between Norway and Russia

# Argentina



## Introduction

**Background:** Following independence from Spain in 1816, Argentina experienced periods of internal political conflict between conservatives and liberals and between civilian and military factions. After World War II, a long period of Peronist dictatorship was followed by a military junta that took power in 1976. Democracy returned in 1983, and four free elections since then have underscored Argentina's progress in democratic consolidation.

## Geography

**Location:** Southern South America, bordering the South Atlantic Ocean, between Chile and Uruguay  
**Geographic coordinates:** 34 00 S, 64 00 W  
**Map references:** South America  
**Area:**  
*total:* 2,766,890 sq km  
*land:* 2,736,690 sq km  
*water:* 30,200 sq km  
**Area - comparative:** slightly less than three-tenths the size of the US  
**Land boundaries:**  
*total:* 9,665 km

**border countries:** Bolivia 832 km, Brazil 1,224 km, Chile 5,150 km, Paraguay 1,880 km, Uruguay 579 km  
**Coastline:** 4,989 km

### Maritime claims:

*contiguous zone:* 24 nm  
*continental shelf:* 200 nm or to the edge of the continental margin  
*exclusive economic zone:* 200 nm  
*territorial sea:* 12 nm

**Climate:** mostly temperate; arid in southeast; subantarctic in southwest

**Terrain:** rich plains of the Pampas in northern half, flat to rolling plateau of Patagonia in south, rugged Andes along western border

### Elevation extremes:

*lowest point:* Salinas Chicas -40 m (located on Peninsula Valdes)  
*highest point:* Cerro Aconcagua 6,960 m

**Natural resources:** fertile plains of the pampas, lead, zinc, tin, copper, iron ore, manganese, petroleum, uranium

### Land use:

*arable land:* 9%  
*permanent crops:* 1%  
*permanent pastures:* 52%  
*forests and woodland:* 19%  
*other:* 19% (1993 est.)

**Irrigated land:** 17,000 sq km (1993 est.)

**Natural hazards:** San Miguel de Tucuman and Mendoza areas in the Andes subject to earthquakes; pampas are violent windstorms that can strike the Pampas and northeast; heavy flooding

**Environment - current issues:** environmental problems (urban and rural) typical of an industrializing economy such as soil degradation, desertification, air pollution, and water pollution

*note:* Argentina is a world leader in setting voluntary greenhouse gas targets

### Environment - international agreements:

*party to:* Antarctic-Environmental Protocol, Antarctic Treaty, Biodiversity, Climate Change, Desertification, Endangered Species, Environmental Modification, Hazardous Wastes, Law of the Sea, Marine Dumping, Nuclear Test Ban, Ozone Layer Protection, Ship Pollution, Wetlands, Whaling  
*signed, but not ratified:* Climate Change-Kyoto Protocol, Marine Life Conservation

**Geography - note:** second-largest country in South America (after Brazil); strategic location relative to sea lanes between South Atlantic and South Pacific Oceans (Strait of Magellan, Beagle Channel, Drake Passage)

## People

**Population:** 36,955,182 (July 2000 est.)

### Age structure:

*0-14 years:* 27% (male 5,061,588; female 4,827,582)  
*15-64 years:* 63% (male 11,625,574; female 11,613,358)  
*65 years and over:* 10% (male 1,582,861; female 2,244,219) (2000 est.)

**Population growth rate:** 1.16% (2000 est.)

**Birth rate:** 18.59 births/1,000 population (2000 est.)

**Death rate:** 7.59 deaths/1,000 population (2000 est.)

**Net migration rate:** 0.65 migrant(s)/1,000 population (2000 est.)

### Sex ratio:

*at birth:* 1.05 male(s)/female  
*under 15 years:* 1.05 male(s)/female  
*15-64 years:* 1 male(s)/female  
*65 years and over:* 0.71 male(s)/female  
*total population:* 0.98 male(s)/female (2000 est.)  
**Infant mortality rate:** 18.31 deaths/1,000 live births (2000 est.)

### Life expectancy at birth:

*total population:* 75.05 years  
*male:* 71.67 years  
*female:* 78.61 years (2000 est.)

**Total fertility rate:** 2.47 children born/woman (2000 est.)

### Nationality:

*noun:* Argentine(s)  
*adjective:* Argentine

**Ethnic groups:** white (mostly Spanish and Italian) 97%, mestizo, Amerindian, or other nonwhite groups 3%

**Religions:** nominally Roman Catholic 92% (less than 20% practicing), Protestant 2%, Jewish 2%, other 4%

**Languages:** Spanish (official), English, Italian, German, French

### Literacy:

*definition:* age 15 and over can read and write  
*total population:* 96.2%  
*male:* 96.2%  
*female:* 96.2% (1995 est.)

## Government

### Country name:

*conventional long form:* Argentine Republic  
*conventional short form:* Argentina  
*local long form:* Republica Argentina  
*local short form:* Argentina

### Data code:

**Government type:** republic

**Capital:** Buenos Aires

**Administrative divisions:** 23 provinces (provincias, singular - provincia), and 1 federal district\* (distrito federal); Buenos Aires; Catamarca; Chaco; Chubut; Cordoba; Corrientes; Distrito Federal\*; Entre Rios; Formosa; Jujuy; La Pampa; La Rioja; Mendoza; Misiones; Neuquen; Rio Negro; Salta; San Juan; San Luis; Santa Cruz; Santa Fe; Santiago del Estero; Tierra del Fuego, Antartica e Islas del Atlantico Sur; Tucuman

*note:* the US does not recognize any claims to Antarctica

**Independence:** 9 July 1816 (from Spain)

**National holiday:** Revolution Day, 25 May (1810)

**Constitution:** 1 May 1853; revised August 1994

**Legal system:** mixture of US and West European legal systems; has not accepted compulsory ICJ jurisdiction



## Argentina (continued)

**Suffrage:** 18 years of age; universal

**Executive branch:**

*chief of state:* President Fernando DE LA RUA (since 10 December 1999); Vice President Carlos Alberto ALVAREZ (since 10 December 1999); note - the president is both the chief of state and head of government

*head of government:* President Fernando DE LA RUA (since 10 December 1999); Vice President Carlos Alberto ALVAREZ (since 10 December 1999); note - the president is both the chief of state and head of government

*cabinet:* Cabinet appointed by the president

*elections:* president and vice president elected on the same ticket by popular vote for four-year terms; election last held 24 October 1999 (next to be held NA October 2003)

*election results:* Fernando DE LA RUA elected president; percent of vote - 48.5%

**Legislative branch:** bicameral National Congress or Congreso Nacional consists of the Senate (72 seats; formerly, three members appointed by each of the provincial legislatures; presently transitioning to one-third of the members being elected every two years to six-year terms) and the Chamber of Deputies (257 seats; one-half of the members elected every two years to four-year terms)

*elections:* Senate - transition phase will begin in 2001 elections when all seats will be fully contested; winners will randomly draw to determine whether they will serve a two-year, four-year, or full six-year term, beginning a rotating cycle renovating a third of the body every two years; Chamber of Deputies - last held 24 October 1999 (next to be held NA October 2001) *election results:* Senate - percent of vote by bloc or party - NA; seats by bloc or party - Peronist 40, UCR 20, Frepaso 1, other 11; Chamber of Deputies - percent of vote by bloc or party - NA; seats by bloc or party - Alliance 124 (UCR 85, Frepaso 36, others 3), Peronist 101, AR 12, other 20

**Judicial branch:** Supreme Court (Corte Suprema), the nine Supreme Court judges are appointed by the president with approval of the Senate

**Political parties and leaders:** Action for the Republic or AR [Domingo CAVALLLO]; Alliance (UCR, Frepaso and others) [leader NA]; Front for a Country in Solidarity or Frepaso (a four-party coalition) [Carlos ALVAREZ]; Justicialist Party or PJ [Carlos Saul MENEM] (Peronist umbrella political organization); Radical Civic Union or UCR [Raul ALFONSIN]; several provincial parties

**Political pressure groups and leaders:** Argentine Association of Pharmaceutical Labs (CILFA); Argentine Industrial Union (manufacturers' association); Argentine Rural Society (large landowners' association); Armed Forces; business organizations; General Confederation of Labor or CGT (Peronist-leaning umbrella labor organization); Peronist-dominated labor movement; Roman Catholic Church; students

**International organization participation:** AfDB, Australia Group, BCIE, CCC, ECLAC, FAO, G-6, G-11, G-15, G-19, G-24, G-77, IADB, IAEA, IBRD, ICAO, ICC, ICFTU, ICRM, IDA, IFAD, IFC, IFRCS, IHO, ILO, IMF, IMO, Inmarsat, Intelsat, Interpol, IOC, IOM, ISO, ITU, LAES, LAIA, Mercosur, MINURSO, MIPONUH, MTCR, NSG, OAS, OPANAL, OPCW, PCA, RG, UN, UN Security Council (temporary), UNCTAD, UNESCO, UNFICYP, UNHCR, UNIDO, UNIKOM, UNITAR, UNMIBH, UNMIK, UNMOP, UNTAET, UNTSO, UNU, UPU, WCL, WFTU, WHO, WIPO, WMO, WToO, WTrO, ZC

**Diplomatic representation in the US:**

*chief of mission:* Ambassador Guillermo GONZALEZ Enrique

*chancery:* 1600 New Hampshire Avenue NW, Washington, DC 20009

*telephone:* [1] (202) 238-6400

*FAX:* [1] (202) 238-6471

*consulate(s) general:* Atlanta, Chicago, Houston, Los Angeles, Miami, New York

**Diplomatic representation from the US:**

*chief of mission:* Ambassador (vacant)

*embassy:* 4300 Colombia, 1425 Buenos Aires

*mailing address:* international mail: use street

*address:* APO address: Unit 4334, APO AA 34034

*telephone:* [54] (1) 777-4533, 4534

*FAX:* [54] (1) 777-0197

**Flag description:** three equal horizontal bands of light blue (top), white, and light blue; centered in the white band is a radiant yellow sun with a human face known as the Sun of May

## Economy

**Economy - overview:** Argentina benefits from rich natural resources, a highly literate population, an export-oriented agricultural sector, and a diversified industrial base. However, when President Carlos MENEM took office in 1989, the country had piled up huge external debts, inflation had reached 200% per month, and output was plummeting. To combat the economic crisis, the government embarked on a path of trade liberalization, deregulation, and privatization. In 1991, it implemented radical monetary reforms which pegged the peso to the US dollar and limited the growth in the monetary base by law to the growth in reserves. Inflation fell sharply in subsequent years. In 1995, the Mexican peso crisis produced capital flight, the loss of banking system deposits, and a severe, but short-lived, recession; a series of reforms to bolster the domestic banking system followed. Real GDP growth recovered strongly, reaching 8% in 1997. In 1998, international financial turmoil caused by Russia's problems and increasing investor anxiety over Brazil produced the highest domestic interest rates in more than three years, halving the growth rate of the economy. Conditions worsened in 1999 with GDP falling by 3%. President Fernando DE LA RUA, who took office in December 1999, sponsored tax increases and spending cuts to reduce the deficit, which had ballooned to 2.5% of GDP in 1999. The

new government also arranged a new \$7.4 billion stand-by facility with the IMF for contingency purposes - almost three times the size of the previous arrangement. Key challenges facing the new government include reforming the country's rigid labor code and addressing the precarious financial situation of several highly indebted provinces.

**GDP:** purchasing power parity - \$367 billion (1999 est.)

**GDP - real growth rate:** -3% (1999 est.)

**GDP - per capita:** purchasing power parity - \$10,000 (1999 est.)

**GDP - composition by sector:**

*agriculture:* 7%

*industry:* 29%

*services:* 64% (1999 est.)

**Population below poverty line:** 36% (1998 est.)

**Household income or consumption by percentage share:**

*lowest 10%:* NA%

*highest 10%:* NA%

**Inflation rate (consumer prices):** -2% (1999 est.)

**Labor force:** 15 million (1999)

**Labor force - by occupation:** agriculture NA%, industry NA%, services NA%

**Unemployment rate:** 14% (December 1999)

**Budget:**

*revenues:* \$44 billion

*expenditures:* \$48 billion, including capital expenditures of \$NA billion (2000 est.)

**Industries:** food processing, motor vehicles, consumer durables, textiles, chemicals and petrochemicals, printing, metallurgy, steel

**Industrial production growth rate:** -7% (1999 est.)

**Electricity - production:** 75.237 billion kWh (1998)

**Electricity - production by source:**

*fossil fuel:* 42.71%

*hydro:* 47.55%

*nuclear:* 9.47%

*other:* 0.27% (1998)

**Electricity - consumption:** 75.57 billion kWh (1998)

**Electricity - exports:** 250 million kWh (1998)

**Electricity - imports:** 5.85 billion kWh (1998)

**Agriculture - products:** sunflower seeds, lemons, soybeans, grapes, corn, tobacco, peanuts, tea, wheat; livestock

**Exports:** \$23 billion (f.o.b., 1999 est.)

**Exports - commodities:** edible oils, fuels and energy, cereals, feed, motor vehicles

**Exports - partners:** Brazil 24%, EU 21%, US 11% (1999 est.)

**Imports:** \$25 billion (c.i.f., 1999 est.)

**Imports - commodities:** machinery and equipment, motor vehicles, chemicals, metal manufactures, plastics

**Imports - partners:** EU 28%, US 22%, Brazil 21% (1999 est.)

**Debt - external:** \$149 billion (1999 est.)

**Economic aid - recipient:** \$2.833 billion (1995)

**Currency:** 1 peso = 100 centavos

**Exchange rates:** peso is pegged to the US dollar at an exchange rate of 1 peso = \$1

**Fiscal year:** calendar year

## Argentina (continued)

### Communications

**Telephones - main lines in use:** 7.5 million (1997)  
**Telephones - mobile cellular:** 1.8 million (1997)  
**Telephone system:** 12,000 public telephones; extensive modern system but many families do not have telephones; despite extensive use of microwave radio relay, the telephone system frequently fails during rainstorms, even in Buenos Aires  
**domestic:** microwave radio relay and a domestic satellite system with 40 earth stations serve the trunk network  
**international:** satellite earth stations - 3 Intelsat (Atlantic Ocean); two international gateways near Buenos Aires; Atlantis II submarine cable (1999)  
**Radio broadcast stations:** AM 260 (including 10 inactive stations), FM NA (probably more than 1,000, mostly unlicensed), shortwave 6 (1998)  
**Radios:** 24.3 million (1997)  
**Television broadcast stations:** 42 (plus 444 repeaters) (1997)  
**Televisions:** 7.95 million (1997)  
**Internet Service Providers (ISPs):** 47 (1999)

### Transportation

**Railways:**  
**total:** 38,326 km (160 km electrified)  
**broad gauge:** 24,481 km 1.676-m gauge (134 km electrified)  
**standard gauge:** 2,765 km 1.435-m gauge (26 km electrified)  
**narrow gauge:** 11,080 km 1.000-m gauge (1999)  
**Highways:**  
**total:** 215,434 km  
**paved:** 63,553 km (including 734 km of expressways)  
**unpaved:** 151,881 km (1998 est.)  
**Waterways:** 10,950 km navigable  
**Pipelines:** crude oil 4,090 km; petroleum products 2,900 km; natural gas 9,918 km  
**Ports and harbors:** Bahia Blanca, Buenos Aires, Comodoro Rivadavia, Concepcion del Uruguay, La Plata, Mar del Plata, Necochea, Rio Gallegos, Rosario, Santa Fe, Ushuaia  
**Merchant marine:**  
**total:** 26 ships (1,000 GRT or over) totaling 218,540 GRT/333,413 DWT  
**ships by type:** cargo 9, petroleum tanker 11, rail car carrier 1, refrigerated cargo 2, roll-on/roll-off 1, short-sea passenger 2 (1999 est.)  
**Airports:** 1,359 (1999 est.)  
**Airports - with paved runways:**  
**total:** 142  
**over 3,047 m:** 5  
**2,438 to 3,047 m:** 26  
**1,524 to 2,437 m:** 60  
**914 to 1,523 m:** 44  
**under 914 m:** 7 (1999 est.)  
**Airports - with unpaved runways:**  
**total:** 1,217  
**over 3,047 m:** 2  
**2,438 to 3,047 m:** 2

1,524 to 2,437 m: 63  
914 to 1,523 m: 614  
under 914 m: 536 (1999 est.)

### Military

**Military branches:** Argentine Army, Navy of the Argentine Republic (includes Naval Aviation, Marines, and Coast Guard), Argentine Air Force, National Gendarmerie, National Aeronautical Police Force  
**Military manpower - military age:** 20 years of age  
**Military manpower - availability:**  
**males age 15-49:** 9,287,499 (2000 est.)  
**Military manpower - fit for military service:**  
**males age 15-49:** 7,530,476 (2000 est.)  
**Military manpower - reaching military age annually:**  
**males:** 341,544 (2000 est.)  
**Military expenditures - dollar figure:** \$4.3 billion (FY99)  
**Military expenditures - percent of GDP:** 1.3% (FY99)

### Transnational Issues

**Disputes - international:** claims UK-administered Falkland Islands (Islas Malvinas); claims UK-administered South Georgia and the South Sandwich Islands; territorial claim in Antarctica  
**Illicit drugs:** increasing use as a transshipment country for cocaine headed for Europe and the US; increasing use as a money-laundering center; domestic consumption of drugs has skyrocketed

## Armenia



### Introduction

**Background:** An Orthodox Christian country, Armenia was incorporated into Russia in 1828 and the USSR in 1920. Armenian leaders remain preoccupied by the long conflict with Azerbaijan over Nagorno-Karabakh, a primarily Armenian-populated exclave, assigned to Soviet Azerbaijan in the 1920s by Moscow. Armenia and Azerbaijan began fighting over the exclave in 1988; the struggle escalated after both countries attained independence from the Soviet Union in 1991. By May 1994, when a cease-fire took hold, Armenian forces held not only Nagorno-Karabakh but also a significant portion of Azerbaijan proper. The economies of both sides have been hurt by their inability to make substantial progress toward a peaceful resolution.

### Geography

**Location:** Southwestern Asia, east of Turkey  
**Geographic coordinates:** 40 00 N, 45 00 E  
**Map references:** Commonwealth of Independent States  
**Area:**  
**total:** 29,800 sq km  
**land:** 28,400 sq km  
**water:** 1,400 sq km  
**Area - comparative:** slightly smaller than Maryland  
**Land boundaries:**  
**total:** 1,254 km  
**border countries:** Azerbaijan-proper 566 km, Azerbaijan-Naxcivan exclave 221 km, Georgia 164 km, Iran 35 km, Turkey 268 km  
**Coastline:** 0 km (landlocked)  
**Maritime claims:** none (landlocked)  
**Climate:** highland continental, hot summers, cold winters  
**Terrain:** Armenian Highland with mountains; little forest land; fast flowing rivers; good soil in Aras River valley

## Armenia (continued)

### Elevation extremes:

*lowest point:* Debed River 400 m

*highest point:* Aragats Lerr 4,095 m

**Natural resources:** small deposits of gold, copper, molybdenum, zinc, alumina

### Land use:

*arable land:* 17%

*permanent crops:* 3%

*permanent pastures:* 24%

*forests and woodland:* 15%

*other:* 41% (1993 est.)

**Irrigated land:** 2,870 sq km (1993 est.)

**Natural hazards:** occasionally severe earthquakes; droughts

**Environment - current issues:** soil pollution from toxic chemicals such as DDT; energy blockade, the result of conflict with Azerbaijan, has led to deforestation when citizens scavenged for firewood; pollution of Hrazdan (Razdan) and Aras Rivers; the draining of Sevana Lich (Lake Sevan), a result of its use as a source for hydropower, threatens drinking water supplies; restart of Metsamor nuclear power plant without adequate (IAEA-recommended) safety and backup systems

### Environment - international agreements:

*party to:* Air Pollution, Biodiversity, Climate Change, Desertification, Hazardous Wastes, Nuclear Test Ban, Ozone Layer Protection, Wetlands

*signed, but not ratified:* Air Pollution-Persistent Organic Pollutants

**Geography - note:** landlocked

## People

**Population:** 3,344,336 (July 2000 est.)

### Age structure:

*0-14 years:* 24% (male 415,297; female 400,590)

*15-64 years:* 66% (male 1,084,588; female 1,131,387)

*65 years and over:* 10% (male 129,890; female 182,584) (2000 est.)

**Population growth rate:** -0.28% (2000 est.)

**Birth rate:** 10.97 births/1,000 population (2000 est.)

**Death rate:** 9.53 deaths/1,000 population (2000 est.)

**Net migration rate:** -4.23 migrant(s)/1,000 population (2000 est.)

### Sex ratio:

*at birth:* 1.05 male(s)/female

*under 15 years:* 1.04 male(s)/female

*15-64 years:* 0.96 male(s)/female

*65 years and over:* 0.71 male(s)/female

*total population:* 0.95 male(s)/female (2000 est.)

**Infant mortality rate:** 41.48 deaths/1,000 live births (2000 est.)

### Life expectancy at birth:

*total population:* 66.4 years

*male:* 61.98 years

*female:* 71.04 years (2000 est.)

**Total fertility rate:** 1.47 children born/woman (2000 est.)

### Nationality:

*noun:* Armenian(s)

*adjective:* Armenian

**Ethnic groups:** Armenian 93%, Azeri 3%, Russian 2%, other (mostly Yezidi Kurds) 2% (1989)

*note:* as of the end of 1993, virtually all Azeris had emigrated from Armenia

**Religions:** Armenian Orthodox 94%

**Languages:** Armenian 96%, Russian 2%, other 2%

### Literacy:

*definition:* age 15 and over can read and write

*total population:* 99%

*male:* 99%

*female:* 98% (1989 est.)

## Government

### Country name:

*conventional long form:* Republic of Armenia

*conventional short form:* Armenia

*local long form:* Hayastani Hanrapetut'yun

*local short form:* Hayastan

*former:* Armenian Soviet Socialist Republic; Armenian Republic

**Data code:** AM

**Government type:** republic

**Capital:** Yerevan

**Administrative divisions:** 10 provinces (marzer, singular - marz) and 1 city\* (k'aghak'ner, singular - k'aghak'); Aragatsotn, Ararat, Armavir, Geghark'unik', Kotayk', Lorri, Shirak, Syunik', Tavush, Vayots' Dzor, Yerevan\*

**Independence:** 28 May 1918-2 December 1920 (First Armenian Republic); 23 September 1991 (from Soviet Union)

**National holiday:** Referendum Day, 21 September

**Constitution:** adopted by nationwide referendum 5 July 1995

**Legal system:** based on civil law system

**Suffrage:** 18 years of age; universal

### Executive branch:

*chief of state:* President Robert KOCHARIAN (since 30 March 1998)

*head of government:* Prime Minister Aram SARKISYAN (since 3 November 1999)

*cabinet:* Council of Ministers appointed by the prime minister

*elections:* president elected by popular vote for a five-year term; special election last held 30 March 1998 (next to be held NA March 2003); prime minister appointed by the president

*election results:* Robert KOCHARIAN elected president; percent of vote - Robert KOCHARIAN 59%, Karen DEMIRCHYAN 41%

**Legislative branch:** unicameral National Assembly (Parliament) or Azgayin Zhoghov (131 seats; members serve four-year terms)

*elections:* last held 30 May 1999 (next to be held in the spring of 2003)

*election results:* percent of vote by party - NA; seats by party - unity bloc 61 (Republican Party 41, People's Party of Armenia 20), Stability Group (independent Armenian deputies who have formed a bloc) 21, ACP

10, independents 10, ARF (Dashnak) 8, Law and Unity Party 7, NDU 6, Law-Governed Party 6, unfilled 2; note - seats by party change frequently

**Judicial branch:** Supreme Court; Constitutional Court

**Political parties and leaders:** Armenian Communist Party or ACP [Vladimir DARBINIAN]; Armenian National Movement or ANM [Vano SIRADEGIAN, chairman]; Armenian Revolutionary Federation ("Dashnak" Party) or ARF [Vahan HAVHANNISIAN]; Christian Democratic Union or CDU [Azat ARSHAKYAN, chairman]; Democratic Liberal Party [Ramkavar AZATAKAN, chairman]; Free Armenian's Mission [Ruben MNATSANIAN, chairman]; Law and Unity Party [Artashes GEGAMIAN, chairman]; Law-Governed Party [Artur BAGDASARIAN, chairman]; Mission Party [Artush PAPOIAN, chairman]; National Democratic Union or NDU [Vazgen MANUKIAN]; National State Party [Samvel SHAGINIAN]; People's Party of Armenia [Stepan DEMIRCHYAN]; Republican Party [Andranik MARKARYAN]; Shamiram Women's Movement or SWM [Maria NERISSIAN]; Social Democratic (Hnchakian) Party [Yeghia NACHARIAN]; Stability Group [Vartan AYZAZIAN, chairman]; Union of National Self-Determination or NSDU [Paruir HAIRIKIAN, chairman]

**International organization participation:** BSEC, CCC, CE (guest), CIS, EAPC, EBRD, ECE, ESCAP, FAO, IAEA, IBRD, ICAO, ICRM, IDA, IFAD, IFC, IFRCS, ILO, IMF, Intelsat, Interpol, IOC, IOM, ISO, ITU, NAM (observer), OPCW, OSCE, PFP, UN, UNCTAD, UNESCO, UNIDO, UPU, WFTU, WHO, WIPO, WMO, WTO, WTrO (applicant)

### Diplomatic representation in the US:

*chief of mission:* Ambassador Arman KIRAKOSIAN

*chancery:* 2225 R Street NW, Washington, DC 20008

*telephone:* [1] (202) 319-1976

*FAX:* [1] (202) 319-2982

*consulate(s) general:* Los Angeles

### Diplomatic representation from the US:

*chief of mission:* Ambassador Michael LEMMON

*embassy:* 18 General Bagramian Avenue, Yerevan

*mailing address:* American Embassy Yerevan,

Department of State, Washington, DC 20521-7020

*telephone:* [374] (2) 151-551

*FAX:* [374] (2) 151-550

**Flag description:** three equal horizontal bands of red (top), blue, and orange

## Economy

**Economy - overview:** Under the old Soviet central planning system, Armenia had developed a modern industrial sector, supplying machine tools, textiles, and other manufactured goods to sister republics in exchange for raw materials and energy. Since the implosion of the USSR in December 1991, Armenia has switched to small-scale agriculture away from the large agroindustrial complexes of the Soviet era. The agricultural sector has long-term needs for more investment and updated technology. The privatization of industry has been at a slower pace, but has been

## Armenia (continued)

given renewed emphasis by the current administration. Armenia is a food importer, and its mineral deposits (gold, bauxite) are small. The ongoing conflict with Azerbaijan over the ethnic Armenian-dominated region of Nagorno-Karabakh and the breakup of the centrally directed economic system of the former Soviet Union contributed to a severe economic decline in the early 1990s. By 1994, however, the Armenian Government had launched an ambitious IMF-sponsored economic program that has resulted in positive growth rates in 1995-99. Armenia also managed to slash inflation and to privatize most small- and medium-sized enterprises. The chronic energy shortages Armenia suffered in recent years have been largely offset by the energy supplied by one of its nuclear power plants at Metsamor. Continued Russian financial difficulties have hurt the trade sector especially, but have been offset by international aid, domestic restructuring, and foreign direct investment.

**GDP:** purchasing power parity - \$9.9 billion (1999 est.)

**GDP - real growth rate:** 5% (1999 est.)

**GDP - per capita:** purchasing power parity - \$2,900 (1999 est.)

**GDP - composition by sector:**

*agriculture:* 40%

*industry:* 25%

*services:* 35% (1999 est.)

**Population below poverty line:** 45% (1999 est.)

**Household income or consumption by percentage share:**

*lowest 10%:* NA%

*highest 10%:* NA%

**Inflation rate (consumer prices):** 2.5% (1999)

**Labor force:** 1.5 million (1999)

**Labor force - by occupation:** agriculture 55%, services 25%, manufacturing, mining, and construction 20% (1999 est.)

**Unemployment rate:** 20% (1998 est.)

*note:* official rate is 9.3% for 1998

**Budget:**

*revenues:* \$360 million

*expenditures:* \$566 million, including capital expenditures of \$NA (1999 est.)

**Industries:** metal-cutting machine tools, forging-pressing machines, electric motors, tires, knitted wear, hosiery, shoes, silk fabric, washing machines, chemicals, trucks, watches, instruments, microelectronics

**Industrial production growth rate:** -2% (1998)

**Electricity - production:** 5.764 billion kWh (1998)

**Electricity - production by source:**

*fossil fuel:* 48.92%

*hydro:* 26.44%

*nuclear:* 24.64%

*other:* 0% (1998)

**Electricity - consumption:** 5.361 billion kWh (1998)

**Electricity - exports:** 0 kWh (1998)

**Electricity - imports:** 0 kWh (1998)

**Agriculture - products:** fruit (especially grapes), vegetables; livestock

**Exports:** \$240 million (1999 est.)

**Exports - commodities:** diamonds, scrap metal, machinery and equipment, cognac, copper ore

**Exports - partners:** Belgium, Russia, Iran, Turkmenistan, US, Georgia (1998)

**Imports:** \$782 million (1999 est.)

**Imports - commodities:** natural gas, petroleum, tobacco products, foodstuffs, diamonds

**Imports - partners:** Russia, US, UK, Iran, Turkey, Belgium (1998)

**Debt - external:** \$862.7 million (1999)

**Economic aid - recipient:** \$245.5 million (1995)

**Currency:** 1 dram = 100 luma

**Exchange rates:** dram per US\$1 - 527.02 (January 2000), 535.06 (1999), 504.92 (1998), 490.85 (1997), 414.04 (1996), 405.91 (1995)

**Fiscal year:** calendar year

### Communications

**Telephones - main lines in use:** 583,000 (1995)

**Telephones - mobile cellular:** NA

**Telephone system:** system inadequate; now 90% privately owned and undergoing modernization and expansion

*domestic:* the majority of subscribers and the most modern equipment are in Yerevan (this includes paging and mobile cellular service)

*international:* Yerevan is connected to the Trans-Asia-Europe fiber-optic cable through Iran; additional international service is available by microwave radio relay and landline connections to the other countries of the Commonwealth of Independent States and through the Moscow international switch and by satellite to the rest of the world; satellite earth stations - 1 Intelsat

**Radio broadcast stations:** AM 9, FM 6, shortwave 1 (1998)

**Radios:** 850,000 (1997)

**Television broadcast stations:** 4 (1998)

**Televisions:** 825,000 (1997)

**Internet Service Providers (ISPs):** 1 (1999)

### Transportation

**Railways:**

*total:* 825 km in common carrier service; does not include industrial lines

*broad gauge:* 825 km 1.520-m gauge (825 km electrified) (1995)

**Highways:**

*total:* 15,998 km

*paved:* 15,998 km (including 7,567 km of expressways)

*unpaved:* 0 km (1998 est.)

**Waterways:** NA km

**Pipelines:** natural gas 900 km (1991)

**Ports and harbors:** none

**Airports:** 11 (1996 est.)

**Airports - with paved runways:**

*total:* 5

*over 3,047 m:* 2

*1,524 to 2,437 m:* 1

*914 to 1,523 m:* 2 (1996 est.)

**Airports - with unpaved runways:**

*total:* 6

*1,524 to 2,437 m:* 2

*914 to 1,523 m:* 3

*under 914 m:* 1 (1996 est.)

### Military

**Military branches:** Army, Air Force and Air Defense Aviation, Air Defense Force, Security Forces (internal and border troops)

**Military manpower - military age:** 18 years of age

**Military manpower - availability:**

*males age 15-49:* 896,646 (2000 est.)

**Military manpower - fit for military service:**

*males age 15-49:* 708,940 (2000 est.)

**Military manpower - reaching military age annually:**

*males:* 33,391 (2000 est.)

**Military expenditures - dollar figure:** \$75 million (FY99)

**Military expenditures - percent of GDP:** 4% (FY99)

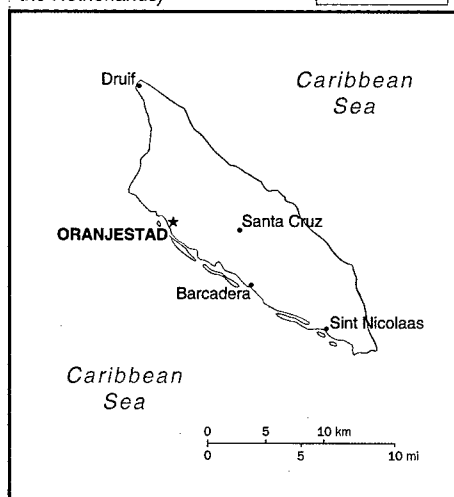
### Transnational Issues

**Disputes - international:** Armenia supports ethnic Armenians in the Nagorno-Karabakh region of Azerbaijan in the longstanding, separatist conflict against the Azerbaijani Government; traditional demands regarding former Armenian lands in Turkey have subsided

**Illicit drugs:** illicit cultivation of cannabis mostly for domestic consumption; increasingly used as a transshipment point for illicit drugs - mostly opium and hashish - to Western Europe and the US via Iran, Central Asia, and Russia

## Aruba

(part of the Kingdom of the Netherlands)



### Introduction

**Background:** Formerly one of the Netherlands Antilles, Aruba became an autonomous part of the Netherlands in 1986.

### Geography

**Location:** Caribbean, island in the Caribbean Sea, north of Venezuela

**Geographic coordinates:** 12 30 N, 69 58 W

**Map references:** Central America and the Caribbean

#### Area:

*total:* 193 sq km

*land:* 193 sq km

*water:* 0 sq km

**Area - comparative:** slightly larger than Washington, DC

**Land boundaries:** 0 km

**Coastline:** 68.5 km

#### Maritime claims:

*territorial sea:* 12 nm

**Climate:** tropical marine; little seasonal temperature variation

**Terrain:** flat with a few hills; scant vegetation

#### Elevation extremes:

*lowest point:* Caribbean Sea 0 m

*highest point:* Mount Jamanota 188 m

**Natural resources:** NEGL; white sandy beaches

#### Land use:

*arable land:* 7% aloe plantations included (0.01%)

*permanent crops:* NA%

*permanent pastures:* NA%

*forests and woodland:* NA%

*other:* 93% (1993 est.)

**Irrigated land:** 0.01 sq km

**Natural hazards:** lies outside the Caribbean hurricane belt

**Environment - current issues:** NA

### People

**Population:** 69,539 (July 2000 est.)

#### Age structure:

*0-14 years:* 22% (male 7,770; female 7,194)

*15-64 years:* 69% (male 22,944; female 24,810)

*65 years and over:* 9% (male 2,831; female 3,990) (2000 est.)

**Population growth rate:** 0.7% (2000 est.)

**Birth rate:** 13.1 births/1,000 population (2000 est.)

**Death rate:** 6.13 deaths/1,000 population (2000 est.)

**Net migration rate:** 0 migrant(s)/1,000 population (2000 est.)

#### Sex ratio:

*at birth:* 1.05 male(s)/female

*under 15 years:* 1.08 male(s)/female

*15-64 years:* 0.92 male(s)/female

*65 years and over:* 0.71 male(s)/female

*total population:* 0.93 male(s)/female (2000 est.)

**Infant mortality rate:** 6.51 deaths/1,000 live births (2000 est.)

#### Life expectancy at birth:

*total population:* 78.37 years

*male:* 75 years

*female:* 81.9 years (2000 est.)

**Total fertility rate:** 1.8 children born/woman (2000 est.)

#### Nationality:

*noun:* Aruban(s)

*adjective:* Aruban

**Ethnic groups:** mixed white/Caribbean Amerindian 80%

**Religions:** Roman Catholic 82%, Protestant 8%, Hindu, Muslim, Confucian, Jewish

**Languages:** Dutch (official), Papiamentu (a Spanish, Portuguese, Dutch, English dialect), English (widely spoken), Spanish

#### Literacy:

*definition:* NA

*total population:* 97%

*male:* NA%

*female:* NA%

### Government

#### Country name:

*conventional long form:* none

*conventional short form:* Aruba

**Data code:** AA

**Dependency status:** part of the Kingdom of the Netherlands; full autonomy in internal affairs obtained in 1986 upon separation from the Netherlands Antilles

**Government type:** parliamentary democracy

**Capital:** Oranjestad

**Administrative divisions:** none (part of the Kingdom of the Netherlands)

**Independence:** none (part of the Kingdom of the Netherlands; in 1990, Aruba requested and received from the Netherlands cancellation of the agreement to automatically give independence to the island in 1996)

**National holiday:** Flag Day, 18 March

**Constitution:** 1 January 1986

**Legal system:** based on Dutch civil law system, with some English common law influence

**Suffrage:** 18 years of age; universal

#### Executive branch:

*chief of state:* Queen BEATRIX Wilhelmina Armgard of the Netherlands (since 30 April 1980), represented by Governor General Olindo KOOLMAN (since 1 January 1992)

*head of government:* Prime Minister Jan (Henny) H. EMAN (since 29 July 1994) and Deputy Prime Minister Dr. Lili BEKE-MARTINEZ (since NA)

*cabinet:* Council of Ministers (elected by the Staten)

*elections:* the monarch is hereditary; governor general appointed for a six-year term by the monarch; prime minister and deputy prime minister elected by the Staten for four-year terms; election last held 12 July 1997 (next to be held by December 2001)

*election results:* Jan (Henny) H. EMAN elected prime minister; percent of legislative vote - NA; Dr. Lili BEKE-MARTINEZ elected deputy prime minister; percent of legislative vote - NA

**Legislative branch:** unicameral Legislature or Staten (21 seats; members elected by direct popular vote to serve four-year terms)

*elections:* last held 12 December 1997 (next to be held by NA December 2001)

*election results:* percent of vote by party - AVP 43%, MEP 39%, OLA 9%, PPA 4%, ADN 2%, PARA 1%, MAS 0.5%; seats by party - AVP 10, MEP 9, OLA 2

**Judicial branch:** Joint High Court of Justice (judges are appointed by the monarch)

**Political parties and leaders:** Aruban Democratic Party or PDA [Leo BERLINSKI]; Aruban Liberal Party or OLA [Glenbert CROES]; Aruban Patriotic Party or PPA [Benny NISBET]; Aruban People's Party or AVP [Jan (Henny) H. EMAN]; Aruba Solidarity Movement or MAS [leader NA]; Democratic Action '86 or AD '86 [Arturo ODUBER]; Electoral Movement Party or MEP [Nelson ODUBER]; Electoral People's Movement or MEP [Betico CROES]; For a Restructured Aruba Now or PARA [Urbana LOPEZ]; National Democratic Action or ADN [Pedro Charro KELLY]; New Patriotic Party or PPN [Eddy WERLEMEN]

**International organization participation:** Caricom (observer), ECLAC (associate), Interpol, IOC, UNESCO (associate), WCL, WTOo (associate)

**Diplomatic representation in the US:** none (represented by the Kingdom of the Netherlands)

#### Diplomatic representation from the US:

*chief of mission:* Consul General James L. WILLIAMS

*embassy:* J. B. Gorsiraweg #1, Curacao

*mailing address:* P. O. Box 158, Willemstad, Curacao

*telephone:* [599] (9) 461-3066

*FAX:* [599] (9) 461-6489

**Flag description:** blue, with two narrow, horizontal, yellow stripes across the lower portion and a red, four-pointed star outlined in white in the upper hoist-side corner

## Economy

**Economy - overview:** Tourism is the mainstay of the Aruban economy, although offshore banking and oil refining and storage are also important. The rapid growth of the tourism sector over the last decade has resulted in a substantial expansion of other activities. Construction has boomed, with hotel capacity five times the 1985 level. In addition, the reopening of the country's oil refinery in 1993, a major source of employment and foreign exchange earnings, has further spurred growth. Aruba's small labor force and less than 1% unemployment rate have led to a large number of unfilled job vacancies, despite sharp rises in wage rates in recent years.

**GDP:** purchasing power parity - \$1.6 billion (1998 est.)

**GDP - real growth rate:** 3% (1998)

**GDP - per capita:** purchasing power parity - \$22,800 (1998 est.)

**GDP - composition by sector:**

agriculture: NA%

industry: NA%

services: NA%

**Population below poverty line:** NA%

**Household income or consumption by percentage share:**

lowest 10%: NA%

highest 10%: NA%

**Inflation rate (consumer prices):** 2% (1999 est.)

**Labor force:** 41,501 (1997 est.)

**Labor force - by occupation:** most employment is in wholesale and retail trade and repair, followed by hotels and restaurants (1997 est.)

**Unemployment rate:** 0.6% (1996 est.)

**Budget:**

revenues: \$NA

expenditures: \$541 million, including capital expenditures of \$NA (2000 est.)

**Industries:** tourism, transshipment facilities, oil refining

**Industrial production growth rate:** NA%

**Electricity - production:** 475 million kWh (1998)

**Electricity - production by source:**

fossil fuel: 100%

hydro: 0%

nuclear: 0%

other: 0% (1998)

**Electricity - consumption:** 442 million kWh (1998)

**Electricity - exports:** 0 kWh (1998)

**Electricity - imports:** 0 kWh (1998)

**Agriculture - products:** aloes; livestock; fish

**Exports:** \$1.17 billion (including oil reexports)(1998)

**Exports - commodities:** transport equipment, live animals and animal products, art and collectibles, machinery and electrical equipment

**Exports - partners:** US 53.2%, Colombia 14.9%, Netherlands 8.8% (1998)

**Imports:** \$1.52 billion (1998)

**Imports - commodities:** machinery and transport equipment, crude oil for refining and reexport; foodstuffs

**Imports - partners:** US 55.5%, Netherlands 12.3%, Japan 3.5% (1998)

**Debt - external:** \$285 million (1996)

**Economic aid - recipient:** \$26 million (1995); note - the Netherlands provided a \$127 million aid package to Aruba and Suriname in 1996

**Currency:** 1 Aruban florin (Af.) = 100 cents

**Exchange rates:** Aruban florins (Af.) per US\$1 - 1.7900 (fixed rate since 1986)

**Fiscal year:** calendar year

## Communications

**Telephones - main lines in use:** 27,000 (1995)

**Telephones - mobile cellular:** 1,718 (1995)

**Telephone system:**

*domestic:* more than adequate

*international:* 1 submarine cable to Sint Maarten

(Netherlands Antilles); extensive interisland

microwave radio relay links

**Radio broadcast stations:** AM 4, FM 6, shortwave 0 (1998)

**Radios:** 50,000 (1997)

**Television broadcast stations:** 1 (1997)

**Televisions:** 20,000 (1997)

**Internet Service Providers (ISPs):** NA

## Transportation

**Railways:** 0 km

**Highways:**

*total:* 800 km

*paved:* 513 km

*unpaved:* 287 km

*note:* most coastal roads are paved, while unpaved roads serve large tracts of the interior (1995 est.)

**Ports and harbors:** Barcadera, Oranjestad, Sint Nicolaas

**Airports:** 2 (1999 est.)

**Airports - with paved runways:**

*total:* 2

*2,438 to 3,047 m:* 1

*914 to 1,523 m:* 1 (1999 est.)

## Military

**Military - note:** defense is the responsibility of the Kingdom of the Netherlands

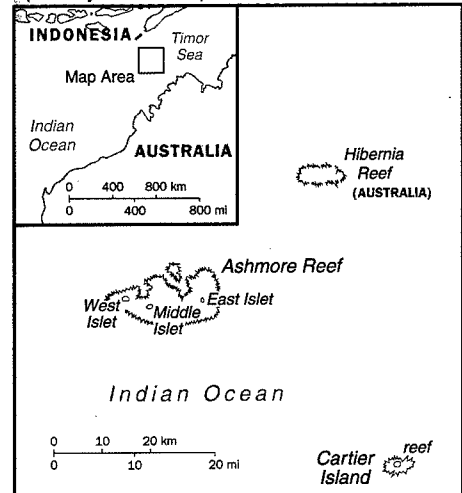
## Transnational Issues

**Disputes - international:** none

**Illicit drugs:** drug-money-laundering center and transit point for narcotics bound for the US and Europe

## Ashmore and Cartier Islands

(territory of Australia)



## Geography

**Location:** Southeastern Asia, islands in the Indian

Ocean, northwest of Australia

**Geographic coordinates:** 12 14 S, 123 05 E

**Map references:** Southeast Asia

**Area:**

*total:* 5 sq km

*land:* 5 sq km

*water:* 0 sq km

*note:* includes Ashmore Reef (West, Middle, and East Islets) and Cartier Island

**Area - comparative:** about eight times the size of The Mall in Washington, DC

**Land boundaries:** 0 km

**Coastline:** 74.1 km

**Maritime claims:**

*contiguous zone:* 12 nm

*continental shelf:* 200-m depth or to the depth of exploitation

*exclusive fishing zone:* 200 nm

*territorial sea:* 3 nm

**Climate:** tropical

**Terrain:** low with sand and coral

**Elevation extremes:**

*lowest point:* Indian Ocean 0 m

*highest point:* unnamed location 3 m

**Natural resources:** fish

**Land use:**

*arable land:* 0%

*permanent crops:* 0%

*permanent pastures:* 0%

*forests and woodland:* 0%

*other:* 100% (all grass and sand)

**Irrigated land:** 0 sq km (1993)

**Natural hazards:** surrounded by shoals and reefs that can pose maritime hazards

**Environment - current issues:** NA

**Geography - note:** Ashmore Reef National Nature Reserve established in August 1983

## Ashmore and Cartier Islands

(continued)

### People

**Population:** no indigenous inhabitants  
*note:* there are only seasonal caretakers (July 2000 est.)

### Government

**Country name:**  
*conventional long form:* Territory of Ashmore and Cartier Islands  
*conventional short form:* Ashmore and Cartier Islands  
**Data code:** AT  
**Dependency status:** territory of Australia; administered from Canberra by the Australian Department of the Environment, Sport, and Territories  
**Legal system:** relevant laws of the Northern Territory of Australia  
**Diplomatic representation in the US:** none (territory of Australia)  
**Diplomatic representation from the US:** none (territory of Australia)  
**Flag description:** the flag of Australia is used

### Economy

**Economy - overview:** no economic activity

### Transportation

**Ports and harbors:** none; offshore anchorage only

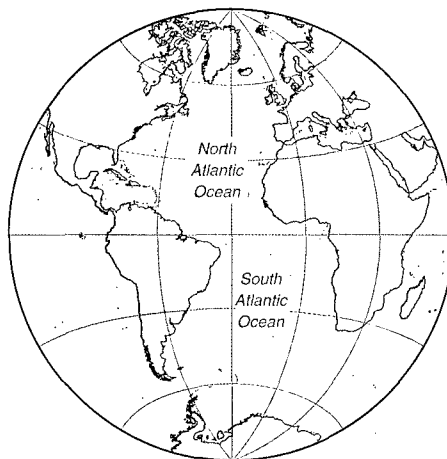
### Military

**Military - note:** defense is the responsibility of Australia; periodic visits by the Royal Australian Navy and Royal Australian Air Force

### Transnational Issues

**Disputes - international:** none

## Atlantic Ocean



### Introduction

**Background:** A spring 2000 decision by the International Hydrographic Organization delimited a fifth world ocean from the southern portions of the Atlantic Ocean, Indian Ocean, and Pacific Ocean. The new ocean extends from the coast of Antarctica north to 60 degrees south latitude which coincides with the Antarctic Treaty Limit. The Atlantic Ocean remains the second-largest of the world's five oceans (after the Pacific Ocean, but larger than the Indian Ocean, Southern Ocean, and Arctic Ocean).

### Geography

**Location:** body of water between Africa, Europe, the Southern Ocean, and the Western Hemisphere

**Geographic coordinates:** 0 00 N, 25 00 W

**Map references:** World

**Area:**

*total:* 76.762 million sq km

*note:* includes Baltic Sea, Black Sea, Caribbean Sea, Davis Strait, Denmark Strait, part of the Drake Passage, Gulf of Mexico, Mediterranean Sea, North Sea, Norwegian Sea, almost all of the Scotia Sea, and other tributary water bodies

**Area - comparative:** slightly less than 6.5 times the size of the US

**Coastline:** 111,866 km

**Climate:** tropical cyclones (hurricanes) develop off the coast of Africa near Cape Verde and move westward into the Caribbean Sea; hurricanes can occur from May to December, but are most frequent from August to November

**Terrain:** surface usually covered with sea ice in Labrador Sea, Denmark Strait, and Baltic Sea from October to June; clockwise warm-water gyre (broad, circular system of currents) in the northern Atlantic, counterclockwise warm-water gyre in the southern Atlantic; the ocean floor is dominated by the Mid-Atlantic Ridge, a rugged north-south centerline for the entire Atlantic basin

### Elevation extremes:

*lowest point:* Milwaukee Deep in the Puerto Rico Trench -8,605 m

*highest point:* sea level 0 m

**Natural resources:** oil and gas fields, fish, marine mammals (seals and whales), sand and gravel aggregates, placer deposits, polymetallic nodules, precious stones

**Natural hazards:** icebergs common in Davis Strait, Denmark Strait, and the northwestern Atlantic Ocean from February to August and have been spotted as far south as Bermuda and the Madeira Islands; ships subject to superstructure icing in extreme northern Atlantic from October to May; persistent fog can be a maritime hazard from May to September; hurricanes (May to December)

**Environment - current issues:** endangered marine species include the manatee, seals, sea lions, turtles, and whales; drift net fishing is hastening the decline of fish stocks and contributing to international disputes; municipal sludge pollution off eastern US, southern Brazil, and eastern Argentina; oil pollution in Caribbean Sea, Gulf of Mexico, Lake Maracaibo, Mediterranean Sea, and North Sea; industrial waste and municipal sewage pollution in Baltic Sea, North Sea, and Mediterranean Sea

**Geography - note:** major chokepoints include the Dardanelles, Strait of Gibraltar, access to the Panama and Suez Canals; strategic straits include the Strait of Dover, Straits of Florida, Mona Passage, The Sound (Oresund), and Windward Passage; the Equator divides the Atlantic Ocean into the North Atlantic Ocean and South Atlantic Ocean

### Government

**Data code:** none; the US Government has not approved a standard for hydrographic codes - see the Cross-Reference List of Hydrographic Data Codes appendix

### Economy

**Economy - overview:** The Atlantic Ocean provides some of the world's most heavily trafficked sea routes, between and within the Eastern and Western Hemispheres. Other economic activity includes the exploitation of natural resources, e.g., fishing, the dredging of aragonite sands (The Bahamas), and production of crude oil and natural gas (Caribbean Sea, Gulf of Mexico, and North Sea).

### Transportation

**Ports and harbors:** Alexandria (Egypt), Algiers (Algeria), Antwerp (Belgium), Barcelona (Spain), Buenos Aires (Argentina), Casablanca (Morocco), Colon (Panama), Copenhagen (Denmark), Dakar (Senegal), Gdansk (Poland), Hamburg (Germany), Helsinki (Finland), Las Palmas (Canary Islands, Spain), Le Havre (France), Lisbon (Portugal), London (UK), Marseille (France), Montevideo (Uruguay), Montreal (Canada), Naples (Italy), New Orleans (US), New York (US), Oran (Algeria), Oslo (Norway),

## Atlantic Ocean (continued)

Peiraiefs or Piraeus (Greece), Rio de Janeiro (Brazil), Rotterdam (Netherlands), Saint Petersburg (Russia), Stockholm (Sweden)

**Transportation - note:** Kiel Canal and Saint Lawrence Seaway are two important waterways

### Transnational Issues

**Disputes - international:** some maritime disputes (see littoral states)



### Introduction

**Background:** Australia became a commonwealth of the British Empire in 1901. It was able to take advantage of its natural resources to rapidly develop its agricultural and manufacturing industries and to make a major contribution to the British effort in World Wars I and II. Long-term concerns include pollution, particularly depletion of the ozone layer, and management and conservation of coastal areas, especially the Great Barrier Reef. A referendum to change Australia's status, from a commonwealth headed by the British monarch to an independent republic, was defeated in 1999.

### Geography

**Location:** Oceania, continent between the Indian Ocean and the South Pacific Ocean

**Geographic coordinates:** 27 00 S, 133 00 E

**Map references:** Oceania

#### Area:

*total:* 7,686,850 sq km

*land:* 7,617,930 sq km

*water:* 68,920 sq km

*note:* includes Lord Howe Island and Macquarie Island

**Area - comparative:** slightly smaller than the US

**Land boundaries:** 0 km

**Coastline:** 25,760 km

#### Maritime claims:

*contiguous zone:* 24 nm

*continental shelf:* 200 nm or to the edge of the continental margin

*exclusive economic zone:* 200 nm

*territorial sea:* 12 nm

**Climate:** generally arid to semiarid; temperate in south and east; tropical in north

**Terrain:** mostly low plateau with deserts; fertile plain in southeast

#### Elevation extremes:

*lowest point:* Lake Eyre -15 m

*highest point:* Mount Kosciuszko 2,229 m

**Natural resources:** bauxite, coal, iron ore, copper, tin, silver, uranium, nickel, tungsten, mineral sands, lead, zinc, diamonds, natural gas, petroleum

#### Land use:

*arable land:* 6%

*permanent crops:* 0%

*permanent pastures:* 54%

*forests and woodland:* 19%

*other:* 21% (1993 est.)

**Irrigated land:** 21,070 sq km (1993 est.)

**Natural hazards:** cyclones along the coast; severe droughts

**Environment - current issues:** soil erosion from overgrazing, industrial development, urbanization, and poor farming practices; soil salinity rising due to the use of poor quality water; desertification; clearing for agricultural purposes threatens the natural habitat of many unique animal and plant species; the Great Barrier Reef off the northeast coast, the largest coral reef in the world, is threatened by increased shipping and its popularity as a tourist site; limited natural fresh water resources

#### Environment - international agreements:

*party to:* Antarctic-Environmental Protocol, Antarctic Treaty, Biodiversity, Climate Change, Endangered Species, Environmental Modification, Hazardous Wastes, Law of the Sea, Marine Dumping, Marine Life Conservation, Nuclear Test Ban, Ozone Layer Protection, Ship Pollution, Tropical Timber 83, Tropical Timber 94, Wetlands, Whaling  
*signed, but not ratified:* Climate Change-Kyoto Protocol, Desertification

**Geography - note:** world's smallest continent but sixth-largest country; population concentrated along the eastern and southeastern coasts; regular, tropical, invigorating, sea breeze known as "the Doctor" occurs along the west coast in the summer

### People

**Population:** 19,169,083 (July 2000 est.)

#### Age structure:

*0-14 years:* 21% (male 2,052,095; female 1,954,543)

*15-64 years:* 67% (male 6,458,083; female 6,322,475)

*65 years and over:* 12% (male 1,040,950; female 1,340,937) (2000 est.)

**Population growth rate:** 1.02% (2000 est.)

**Birth rate:** 13.08 births/1,000 population (2000 est.)

**Death rate:** 7.12 deaths/1,000 population (2000 est.)

**Net migration rate:** 4.26 migrant(s)/1,000 population (2000 est.)

#### Sex ratio:

*at birth:* 1.06 male(s)/female

*under 15 years:* 1.05 male(s)/female

*15-64 years:* 1.02 male(s)/female

*65 years and over:* 0.78 male(s)/female

*total population:* 0.99 male(s)/female (2000 est.)

**Infant mortality rate:** 5.04 deaths/1,000 live births (2000 est.)



## Australia (continued)

### Life expectancy at birth:

*total population:* 79.75 years

*male:* 76.9 years

*female:* 82.74 years (2000 est.)

**Total fertility rate:** 1.79 children born/woman (2000 est.)

### Nationality:

*noun:* Australian(s)

*adjective:* Australian

**Ethnic groups:** Caucasian 92%, Asian 7%, aboriginal and other 1%

**Religions:** Anglican 26.1%, Roman Catholic 26%, other Christian 24.3%, non-Christian 11%

**Languages:** English, native languages

### Literacy:

*definition:* age 15 and over can read and write

*total population:* 100%

*male:* 100%

*female:* 100% (1980 est.)

## Government

### Country name:

*conventional long form:* Commonwealth of Australia

*conventional short form:* Australia

**Data code:** AS

**Government type:** democratic, federal-state system recognizing the British monarch as sovereign

**Capital:** Canberra

**Administrative divisions:** 6 states and 2 territories\*; Australian Capital Territory\*, New South Wales, Northern Territory\*, Queensland, South Australia, Tasmania, Victoria, Western Australia

**Dependent areas:** Ashmore and Cartier Islands, Christmas Island, Cocos (Keeling) Islands, Coral Sea Islands, Heard Island and McDonald Islands, Norfolk Island

**Independence:** 1 January 1901 (federation of UK colonies)

**National holiday:** Australia Day, 26 January (1788)

**Constitution:** 9 July 1900, effective 1 January 1901

**Legal system:** based on English common law; accepts compulsory ICJ jurisdiction, with reservations

**Suffrage:** 18 years of age; universal and compulsory

### Executive branch:

*chief of state:* Queen ELIZABETH II (since 6 February 1952), represented by Governor General Sir William DEANE (since 16 February 1996)

*head of government:* Prime Minister John Winston HOWARD (since 11 March 1996); Deputy Prime Minister John ANDERSON (since NA)

*cabinet:* Cabinet selected from among the members of Federal Parliament by the governor general on the advice of the prime minister

*elections:* none; the monarch is hereditary; governor general appointed by the monarch; following legislative elections, the leader of the majority party or leader of a majority coalition is usually appointed prime minister by the governor general for a three-year term

*note:* government coalition - Liberal Party and National Party

**Legislative branch:** bicameral Federal Parliament consists of the Senate (76 seats - 12 from each of the six states and two from each of the two territories; one-half of the members elected every three years by popular vote to serve six-year terms) and the House of Representatives (148 seats; members elected by popular vote on the basis of proportional representation to serve three-year terms; no state can have fewer than five representatives)

*elections:* Senate - last held 3 October 1998 (next to be held by October 2001); House of Representatives - last held 3 October 1998 (next to be held by October 2001)

*election results:* Senate - percent of vote by party - NA; seats by party - Liberal Party-National Party coalition 35, Australian Labor Party 29, Australian Democratic Party 9, Green Party 1, One Nation Party 1, independent 1; House of Representatives - percent of vote by party - NA; seats by party - Liberal Party-National Party coalition 80, Australian Labor Party 67, independent 1

**Judicial branch:** High Court, the Chief Justice and six other justices are appointed by the governor general

**Political parties and leaders:** Australian Democratic Party [Meg LEES]; Australian Labor Party [Kim BEAZLEY]; Green Party [Bob BROWN]; Liberal Party [John Winston HOWARD]; National Party [John ANDERSON]; One Nation Party [Pauline HANSON]

**Political pressure groups and leaders:** Australian Democratic Labor Party (anti-Communist Labor Party splinter group); Peace and Nuclear Disarmament Action (Nuclear Disarmament Party splinter group)

**International organization participation:** ANZUS, APEC, AsDB, Australia Group, BIS, C, CCC, CP, EBRD, ESCAP, FAO, IAEA, IBRD, ICAO, ICC, ICFTU, ICRM, IDA, IEA, IFAD, IFC, IFRC, IHO, ILO, IMF, IMO, Inmarsat, Intelsat, Interpol, IOC, IOM, ISO, ITU, NAM (guest), NEA, NSG, OECD, OPCW, PCA, Sparteca, SPC, SPF, UN, UNCTAD, UNESCO, UNFICYP, UNHCR, UNITAR, UNTAET, UNTSO, UNU, UPU, WFTU, WHO, WIPO, WMO, WTrO, ZC

### Diplomatic representation in the US:

*chief of mission:* Ambassador Michael THAWLEY

*chancery:* 1601 Massachusetts Avenue NW, Washington, DC 20036

*telephone:* [1] (202) 797-3000

*FAX:* [1] (202) 797-3168

*consulate(s) general:* Atlanta, Honolulu, Los Angeles, New York, and San Francisco

### Diplomatic representation from the US:

*chief of mission:* Ambassador Genta Hawkins HOLMES

*embassy:* Moonah Place, Yarralumla, Canberra, Australian Capital Territory 2600

*mailing address:* APO AP 96549

*telephone:* [61] (6) 6214-5600

*FAX:* [61] (6) 6214-5970

*consulate(s) general:* Melbourne, Perth, and Sydney

**Flag description:** blue with the flag of the UK in the upper hoist-side quadrant and a large seven-pointed star in the lower hoist-side quadrant; the remaining

half is a representation of the Southern Cross constellation in white with one small five-pointed star and four, larger, seven-pointed stars

## Economy

**Economy - overview:** Australia has a prosperous Western-style capitalist economy, with a per capita GDP at the level of the four dominant West European economies. Rich in natural resources, Australia is a major exporter of agricultural products, minerals, metals, and fossil fuels. Commodities account for 57% of the value of total exports, so that a downturn in world commodity prices can have a big impact on the economy. The government is pushing for increased exports of manufactured goods, but competition in international markets continues to be severe. While Australia has suffered from the low growth and high unemployment characterizing the OECD countries in the early 1990s and during the recent financial problems in East Asia, the economy has expanded at a solid 4% annual growth pace in the last five years. Canberra's emphasis on reforms is a key factor behind the economy's resilience to the regional crisis and its stronger than expected growth rate. Growth in 2000 will depend on key international commodity prices, the extent of recovery in nearby Asian economies, and the strength of US and European markets.

**GDP:** purchasing power parity - \$416.2 billion (1999 est.)

**GDP - real growth rate:** 4.3% (1999 est.)

**GDP - per capita:** purchasing power parity - \$22,200 (1999 est.)

### GDP - composition by sector:

*agriculture:* 3%

*industry:* 26%

*services:* 71% (1998 est.)

**Population below poverty line:** NA%

**Household income or consumption by percentage share:**

*lowest 10%:* 2.5%

*highest 10%:* 24.8% (1989)

**Inflation rate (consumer prices):** 1.8% (1999 est.)

**Labor force:** 8.9 million (December 1999)

**Labor force - by occupation:** services 73%, industry 22%, agriculture 5% (1997 est.)

**Unemployment rate:** 7.5% (1999)

### Budget:

*revenues:* \$90.73 billion

*expenditures:* \$89.04 billion, including capital expenditures of \$NA (FY98/99 est.)

**Industries:** mining, industrial and transportation equipment, food processing, chemicals, steel

**Industrial production growth rate:** 1.5% (1999 est.)

**Electricity - production:** 186.387 billion kWh (1998)

**Electricity - production by source:**

*fossil fuel:* 89.85%

*hydro:* 8.35%

*nuclear:* 0%

*other:* 1.8% (1998)

## Australia (continued)

**Electricity - consumption:** 173.34 billion kWh (1998)

**Electricity - exports:** 0 kWh (1998)

**Electricity - imports:** 0 kWh (1998)

**Agriculture - products:** wheat, barley, sugarcane, fruits; cattle, sheep, poultry

**Exports:** \$58 billion (f.o.b., 1999 est.)

**Exports - commodities:** coal, gold, meat, wool, alumina, iron ore, wheat, machinery and transport equipment

**Exports - partners:** Japan 20%, EU 14%, ASEAN 11%, US 10%, South Korea, NZ, Taiwan, Hong Kong, China (1998)

**Imports:** \$67 billion (f.o.b., 1999 est.)

**Imports - commodities:** machinery and transport equipment, computers and office machines, telecommunication equipment and parts; crude oil and petroleum products

**Imports - partners:** EU 24%, US 22%, Japan 14%, ASEAN 12% (1998)

**Debt - external:** \$222 billion (1999)

**Economic aid - donor:** ODA, \$1.43 billion (FY97/98)

**Currency:** 1 Australian dollar (\$) = 100 cents

**Exchange rates:** Australian dollars (\$) per US\$1 - 1.52068 (January 2000), 1.5497 (1999), 1.5888 (1998), 1.3439 (1997), 1.2773 (1996), 1.3486 (1995)

**Fiscal year:** 1 July - 30 June

### Communications

**Telephones - main lines in use:** 92 million (1995)

**Telephones - mobile cellular:** 5.29 million (1998)

**Telephone system:** excellent domestic and international service

*domestic:* domestic satellite system

*international:* submarine cables to New Zealand, Papua New Guinea, and Indonesia; satellite earth stations - 10 Intelsat (4 Indian Ocean and 6 Pacific Ocean), 2 Inmarsat (Indian and Pacific Ocean regions)

**Radio broadcast stations:** AM 262, FM 345, shortwave 1 (1998)

**Radios:** 25.5 million (1997)

**Television broadcast stations:** 104 (1997)

**Televisions:** 10.15 million (1997)

**Internet Service Providers (ISPs):** 709 (1999)

### Transportation

#### Railways:

*total:* 33,819 km (2,540 km electrified)

*broad gauge:* 3,719 km 1.600-m gauge

*standard gauge:* 15,422 km 1.435-m gauge

*narrow gauge:* 14,506 km 1.067-m gauge

*dual gauge:* 172 km NA gauges (1999)

#### Highways:

*total:* 913,000 km

*paved:* 353,331 km (including 13,630 km of expressways)

*unpaved:* 559,669 km (1996 est.)

**Waterways:** 8,368 km; mainly by small, shallow-draft craft

**Pipelines:** crude oil 2,500 km; petroleum products 500 km; natural gas 5,600 km

**Ports and harbors:** Adelaide, Brisbane, Cairns, Darwin, Devonport (Tasmania), Fremantle, Geelong, Hobart (Tasmania), Launceston (Tasmania), Mackay, Melbourne, Sydney, Townsville

#### Merchant marine:

*total:* 57 ships (1,000 GRT or over) totaling 1,657,194 GRT/2,206,574 DWT

*ships by type:* bulk 28, cargo 4, chemical tanker 4, container 1, liquefied gas 4, passenger 2, petroleum tanker 8, roll-on/roll-off 6 (1999 est.)

**Airports:** 408 (1999 est.)

**Airports - with paved runways:**

*total:* 265

*over 3,047 m:* 11

*2,438 to 3,047 m:* 11

*1,524 to 2,437 m:* 115

*914 to 1,523 m:* 120

*under 914 m:* 8 (1999 est.)

**Airports - with unpaved runways:**

*total:* 143

*1,524 to 2,437 m:* 18

*914 to 1,523 m:* 113

*under 914 m:* 12 (1999 est.)

### Military

**Military branches:** Australian Army, Royal

Australian Navy, Royal Australian Air Force

**Military manpower - military age:** 17 years of age

**Military manpower - availability:**

*males age 15-49:* 4,963,948 (2000 est.)

**Military manpower - fit for military service:**

*males age 15-49:* 4,282,821 (2000 est.)

**Military manpower - reaching military age annually:**

*males:* 135,434 (2000 est.)

**Military expenditures - dollar figure:** \$6.9 billion (FY98/99)

**Military expenditures - percent of GDP:** 1.9% (FY98/99)

### Transnational Issues

**Disputes - international:** territorial claim in

Antarctica (Australian Antarctic Territory)

**Illicit drugs:** Tasmania is one of the world's major suppliers of licit opiate products; government maintains strict controls over areas of opium poppy cultivation and output of poppy straw concentrate

## Austria



### Introduction

**Background:** Once the center of power for the large Austro-Hungarian Empire, Austria was reduced to a small republic after its defeat in World War I. Following annexation by Nazi Germany in 1938 and subsequent occupation by the victorious Allies, Austria's 1955 State Treaty declared the country "permanently neutral" as a condition of Soviet military withdrawal. Neutrality, once ingrained as part of the Austrian cultural identity, has been called into question since the Soviet collapse and Austria's increasingly prominent role in European affairs. A prosperous country, Austria joined the European Union in 1995 and the euro monetary system in 1999.

### Geography

**Location:** Central Europe, north of Italy and Slovenia

**Geographic coordinates:** 47 20 N, 13 20 E

**Map references:** Europe

#### Area:

*total:* 83,858 sq km

*land:* 82,738 sq km

*water:* 1,120 sq km

**Area - comparative:** slightly smaller than Maine

#### Land boundaries:

*total:* 2,562 km

*border countries:* Czech Republic 362 km, Germany 784 km, Hungary 366 km, Italy 430 km, Liechtenstein 35 km, Slovakia 91 km, Slovenia 330 km, Switzerland 164 km

**Coastline:** 0 km (landlocked)

**Maritime claims:** none (landlocked)

**Climate:** temperate; continental, cloudy; cold winters with frequent rain in lowlands and snow in mountains; cool summers with occasional showers

**Terrain:** in the west and south mostly mountains (Alps); along the eastern and northern margins mostly flat or gently sloping

## Austria (continued)

### Elevation extremes:

*lowest point:* Neusiedler See 115 m

*highest point:* Grossglockner 3,798 m

**Natural resources:** iron ore, oil, timber, magnesite, lead, coal, lignite, copper, hydropower

### Land use:

*arable land:* 17%

*permanent crops:* 1%

*permanent pastures:* 23%

*forests and woodland:* 39%

*other:* 20% (1996 est.)

**Irrigated land:** 40 sq km (1993 est.)

**Natural hazards:** NA

**Environment - current issues:** some forest degradation caused by air and soil pollution; soil pollution results from the use of agricultural chemicals; air pollution results from emissions by coal- and oil-fired power stations and industrial plants and from trucks transiting Austria between northern and southern Europe

### Environment - international agreements:

*party to:* Air Pollution, Air Pollution-Nitrogen Oxides, Air Pollution-Sulphur 85, Air Pollution-Sulphur 94, Air Pollution-Volatile Organic Compounds, Antarctic Treaty, Biodiversity, Climate Change, Desertification, Endangered Species, Environmental Modification, Hazardous Wastes, Law of the Sea, Nuclear Test Ban, Ozone Layer Protection, Ship Pollution, Tropical Timber 83, Tropical Timber 94, Wetlands, Whaling  
*signed, but not ratified:* Air Pollution-Persistent Organic Pollutants, Antarctic-Environmental Protocol, Climate Change-Kyoto Protocol

**Geography - note:** landlocked; strategic location at the crossroads of central Europe with many easily traversable Alpine passes and valleys; major river is the Danube; population is concentrated on eastern lowlands because of steep slopes, poor soils, and low temperatures elsewhere

## People

**Population:** 8,131,111 (July 2000 est.)

### Age structure:

*0-14 years:* 17% (male 697,283; female 663,459)

*15-64 years:* 68% (male 2,787,555; female 2,731,446)

*65 years and over:* 15% (male 474,067; female 777,301) (2000 est.)

**Population growth rate:** 0.25% (2000 est.)

**Birth rate:** 9.9 births/1,000 population (2000 est.)

**Death rate:** 9.91 deaths/1,000 population (2000 est.)

**Net migration rate:** 2.46 migrant(s)/1,000 population (2000 est.)

### Sex ratio:

*at birth:* 1.05 male(s)/female

*under 15 years:* 1.05 male(s)/female

*15-64 years:* 1.02 male(s)/female

*65 years and over:* 0.61 male(s)/female

*total population:* 0.95 male(s)/female (2000 est.)

**Infant mortality rate:** 4.5 deaths/1,000 live births (2000 est.)

### Life expectancy at birth:

*total population:* 77.68 years

*male:* 74.52 years

*female:* 80.99 years (2000 est.)

**Total fertility rate:** 1.39 children born/woman (2000 est.)

### Nationality:

*noun:* Austrian(s)

*adjective:* Austrian

**Ethnic groups:** German 98%, Croatian, Slovene, other (includes Hungarians, Czechs, Slovaks, Roma)

**Religions:** Roman Catholic 78%, Protestant 5%, Muslim and other 17%

**Languages:** German

### Literacy:

*definition:* age 15 and over can read and write

*total population:* 98%

*male:* NA%

*female:* NA%

## Government

### Country name:

*conventional long form:* Republic of Austria

*conventional short form:* Austria

*local long form:* Republik Oesterreich

*local short form:* Oesterreich

**Data code:** AU

**Government type:** federal republic

**Capital:** Vienna

**Administrative divisions:** 9 states (bundeslaender, singular - bundesland); Burgenland, Kaernten, Niederosterreich, Oberoesterreich, Salzburg, Steiermark, Tirol, Vorarlberg, Wien

**Independence:** 1156 (from Bavaria)

**National holiday:** National Day, 26 October (1955)

**Constitution:** 1920; revised 1929 (reinstated 1 May 1945)

**Legal system:** civil law system with Roman law origin; judicial review of legislative acts by the Constitutional Court; separate administrative and civil/penal supreme courts; has not accepted compulsory ICJ jurisdiction

**Suffrage:** 19 years of age; universal; compulsory for presidential elections

### Executive branch:

*chief of state:* President Thomas KLESTIL (since 8 July 1992)

*head of government:* Chancellor Wolfgang SCHUESSEL (OeVP) (since 4 February 2000); Vice Chancellor Susanne RIESS-PASSER (FPOe) (since 4 February 2000)

*cabinet:* Council of Ministers chosen by the president on the advice of the chancellor

*elections:* president elected by direct popular vote for a six-year term; presidential election last held 19 April 1998 (next to be held in the spring of 2004); chancellor traditionally chosen by the president from the plurality party in the National Council; in the case of the current coalition, the chancellor was chosen from another party after the plurality party failed to form a government; vice chancellor chosen by the president on the advice of the chancellor

*election results:* Thomas KLESTIL reelected president; percent of vote - Thomas KLESTIL 63%, Gertraud KNOLL 14%, Heide SCHMIDT 11%, Richard LUGNER 10%, Karl NOWAK 2%

*note:* government coalition - FPOe and OeVP

**Legislative branch:** bicameral Federal Assembly or Bundesversammlung consists of Federal Council or Bundesrat (64 members; members represent each of the states on the basis of population, but with each state having at least three representatives; members serve a four- or six-year term) and the National Council or Nationalrat (183 seats; members elected by direct popular vote to serve four-year terms)

*elections:* National Council - last held 3 October 1999 (next to be held in the fall of 2003)

*election results:* National Council - percent of vote by party - SPOe 33.2%, OeVP 26.9%, FPOe 26.9%, Greens 7.4%; seats by party - SPOe 65, OeVP 52, FPOe 52, Greens 14

**Judicial branch:** Supreme Judicial Court or Oberster Gerichtshof; Administrative Court or Verwaltungsgerichtshof; Constitutional Court or Verfassungsgerichtshof

**Political parties and leaders:** Austrian People's Party or OeVP [Wolfgang SCHUESSEL, chairman]; Communist Party or KPOe [Walter BAIER, chairman]; Freedom Party of Austria or FPOe [Susanne RIESS-PASSER]; Liberal Forum or LF [Heide SCHMIDT]; Social Democratic Party of Austria or SPOe [Viktor KLIMA, chairman]; The Greens or GA [Alexander VAN DER BELLEN, party spokesman]

**Political pressure groups and leaders:** Austrian Trade Union Federation (primarily Socialist) or OeGB; Federal Economic Chamber; OeVP-oriented League of Austrian Industrialists or VOel; Roman Catholic Church, including its chief lay organization, Catholic Action; three composite leagues of the Austrian People's Party or OeVP representing business, labor, and farmers

**International organization participation:** AfDB, AsDB, Australia Group, BIS, BSEC (observer), CCC, CE, CEI, CERN, EAPC, EBRD, ECE, EIB, EMU, ESA, EU, FAO, G-9, IADB, IAEA, IBRD, ICAO, ICC, ICFTU, ICRM, IDA, IEA, IFAD, IFC, IFRCS, ILO, IMF, IMO, Intelsat, Interpol, IOC, IOM, ISO, ITU, MINURSO, NAM (guest), NEA, NSG, OAS (observer), OECD, OPCW, OSCE, PCA, PFP, UN, UNCTAD, UNDOF, UNESCO, UNFICYP, UNHCR, UNIDO, UNIKOM, UNITAR, UNMIBH, UNMIK, UNMOT, UNOMIG, UNTAET, UNTSO, UPU, WCL, WEU (observer), WFTU, WHO, WIPO, WMO, WTO, WTrO, ZC

### Diplomatic representation in the US:

*chief of mission:* Ambassador Peter MOSER  
*chancery:* 3524 International Court NW, Washington, DC 20008-3035

*telephone:* [1] (202) 895-6700

*FAX:* [1] (202) 895-6750

*consulate(s) general:* Chicago, Los Angeles, and New York

## Austria (continued)

### Diplomatic representation from the US:

*chief of mission:* Ambassador Kathryn Walt HALL

*embassy:* Boltzmanngasse 16, A-1091, Vienna

*mailing address:* use embassy street address

*telephone:* [43] (1) 313-39

*FAX:* [43] (1) 310-0682

**Flag description:** three equal horizontal bands of red (top), white, and red

## Economy

### Economy - overview:

Austria with its well-developed market economy and high standard of living is closely tied to other EU economies, especially Germany's. Membership in the EU has drawn an influx of foreign investors attracted by Austria's access to the single European market. Through privatization efforts, the 1996-98 budget consolidation programs, and austerity measures, Austria has brought its total public sector deficit down to 2.1% of GDP in 1999 and public debt - at 63.1% of GDP in 1998 - more or less in line with the 60% of GDP required by the EMU's Maastricht criteria. Cuts mainly have affected the civil service and Austria's generous social benefit system, the two major causes of the government's deficit. To meet increased competition from both EU and Central European countries, Austria will need to emphasize knowledge-based sectors of the economy and deregulate the service sector. Growth, which slowed to 2.0% in 1999, probably will rebound to 2.8% in both 2000 and 2001.

**GDP:** purchasing power parity - \$190.6 billion (1999 est.)

**GDP - real growth rate:** 2% (1999 est.)

**GDP - per capita:** purchasing power parity - \$23,400 (1999 est.)

### GDP - composition by sector:

*agriculture:* 1.3%

*industry:* 32.4%

*services:* 66.3% (1998 est.)

**Population below poverty line:** NA%

**Inflation rate (consumer prices):** 0.5% (1999)

**Labor force:** 3.7 million (1999)

**Labor force - by occupation:** services 68%, industry and crafts 29%, agriculture and forestry 3% (1999 est.)

**Unemployment rate:** 4.4% (1999)

### Budget:

*revenues:* \$54 billion

*expenditures:* \$59.5 billion, including capital expenditures of \$NA (1999 est.)

**Industries:** construction, machinery, vehicles and parts, food, chemicals, lumber and wood processing, paper and paperboard, communications equipment, tourism (1997)

**Industrial production growth rate:** 2.3% (1999)

**Electricity - production:** 56.066 billion kWh (1998)

### Electricity - production by source:

*fossil fuel:* 31.46%

*hydro:* 65.92%

*nuclear:* 0%

*other:* 2.62% (1998)

**Electricity - consumption:** 51.891 billion kWh (1998)

**Electricity - exports:** 10.5 billion kWh (1998)

**Electricity - imports:** 10.25 billion kWh (1998)

**Agriculture - products:** grains, potatoes, sugar beets, wine, fruit; dairy products, cattle, pigs, poultry; lumber

**Exports:** \$62.9 billion (1999 est.)

**Exports - commodities:** machinery and equipment, paper and paperboard, metal goods, chemicals, iron and steel; textiles, foodstuffs (1998)

**Exports - partners:** EU 65% (Germany 36%, Italy 9%, France 5%), Switzerland 5%, Hungary 5%, US 4.5% (1999 est.)

**Imports:** \$69.9 billion (1999 est.)

**Imports - commodities:** machinery and equipment, chemicals, metal goods, oil and oil products; foodstuffs (1998)

**Imports - partners:** EU 70% (Germany 42%, Italy 8%, France 5%), US 5%, Hungary 3%, Switzerland 3% (1999 est.)

**Debt - external:** \$31.7 billion (1998)

**Economic aid - donor:** ODA, \$452 million (1998)

**Currency:** 1 Austrian schilling (AS) = 100 groschen

**Exchange rates:** euros per US\$1 - 0.9867 (January 2000), 0.9386 (1999); Austrian schillings (AS) per US\$1 - 11.86 (January 1999), 12.91 (1999), 12.379 (1998), 12.204 (1997), 10.587 (1996), 10.081 (1995)

*note:* on 1 January 1999, the EU introduced a common currency that is now being used by financial institutions in some member countries at a fixed rate of 13.7603 Austrian shillings per euro; the euro will replace the local currency in consenting countries for all transactions in 2002

**Fiscal year:** calendar year

## Communications

**Telephones - main lines in use:** 3.726 million (plus 83,100 ISDN or Integrated Services Digital Network connections) (1997)

**Telephones - mobile cellular:** 2.31 million (1998)

### Telephone system:

*domestic:* highly developed and efficient

*international:* satellite earth stations - 2 Intelsat (1 Atlantic Ocean and 1 Indian Ocean) and 2 Eutelsat

**Radio broadcast stations:** AM 1, FM 61 (plus several hundred repeaters), shortwave 1 (1998)

**Radios:** 6.08 million (1997)

**Television broadcast stations:** 51 (plus 920 repeaters) (1999)

**Televisions:** 4.25 million (1997)

**Internet Service Providers (ISPs):** 35 (1999)

## Transportation

### Railways:

*total:* 6,123 km (3,523 km electrified)

*standard gauge:* 5,639 km 1.435-m gauge (3,429 km electrified)

*narrow gauge:* 484 km (13 km 0.600-m gauge, 468 km 0.760-m gauge - 94 km electrified, and 3 km 0.600-m gauge) (1999)

**Highways:** 200,000 km

*paved:* 200,000 km (including 1,613 km of expressways)

*unpaved:* 0 km (1999)

**Waterways:** 358 km (1999)

**Pipelines:** crude oil 777 km; natural gas 840 km (1999)

**Ports and harbors:** Linz, Vienna, Enns, Krems

### Merchant marine:

*total:* 20 ships (1,000 GRT or over) totaling 65,284 GRT/91,951 DWT

*ships by type:* bulk 1, cargo 15, combination bulk 2, container 2 (1999 est.)

**Airports:** 55 (1999 est.)

### Airports - with paved runways:

*total:* 22

*over 3,047 m:* 1

*2,438 to 3,047 m:* 5

*1,524 to 2,437 m:* 1

*914 to 1,523 m:* 3

*under 914 m:* 12 (1999 est.)

### Airports - with unpaved runways:

*total:* 33

*914 to 1,523 m:* 4

*under 914 m:* 29 (1999 est.)

**Heliports:** 1 (1999 est.)

## Military

**Military branches:** Army (includes Flying Division)

**Military manpower - military age:** 19 years of age

**Military manpower - availability:**

*males age 15-49:* 2,088,993 (2000 est.)

**Military manpower - fit for military service:**

*males age 15-49:* 1,733,681 (2000 est.)

**Military manpower - reaching military age annually:**

*males:* 51,335 (2000 est.)

**Military expenditures - dollar figure:** \$1.7 billion (FY98)

**Military expenditures - percent of GDP:** 1.2% (FY98)

## Transnational issues

**Disputes - international:** none

**Illicit drugs:** transshipment point for Southwest Asian heroin and South American cocaine destined for Western Europe

## Azerbaijan



### Introduction

**Background:** Azerbaijan - a nation of Turkic Muslims - has been an independent republic since the collapse of the Soviet Union in 1991. Despite a cease-fire, in place since 1994, Azerbaijan has yet to resolve its conflict with Armenia over the Azerbaijani Nagorno-Karabakh enclave (largely Armenian populated). Azerbaijan has lost almost 20% of its territory and must support some 750,000 refugees as a result of the conflict. Corruption is ubiquitous and the promise of wealth from Azerbaijan's undeveloped petroleum resources remains largely unfulfilled.

### Geography

**Location:** Southwestern Asia, bordering the Caspian Sea, between Iran and Russia  
**Geographic coordinates:** 40 30 N, 47 30 E  
**Map references:** Commonwealth of Independent States  
**Area:**  
*total:* 86,600 sq km  
*land:* 86,100 sq km  
*water:* 500 sq km  
*note:* includes the exclave of Naxçıvan Autonomous Republic and the Nagorno-Karabakh region; the region's autonomy was abolished by Azerbaijani Supreme Soviet on 26 November 1991  
**Area - comparative:** slightly smaller than Maine  
**Land boundaries:**  
*total:* 2,013 km  
*border countries:* Armenia (with Azerbaijan-proper) 566 km, Armenia (with Azerbaijan-Naxçıvan exclave) 221 km, Georgia 322 km, Iran (with Azerbaijan-proper) 432 km, Iran (with Azerbaijan-Naxçıvan exclave) 179 km, Russia 284 km, Turkey 9 km  
**Coastline:** 0 km (landlocked)  
*note:* Azerbaijan borders the Caspian Sea (800 km, est.)  
**Maritime claims:** none (landlocked)

**Climate:** dry, semiarid steppe

**Terrain:** large, flat Kur-Araz Ovaligi (Kura-Araks Lowland) (much of it below sea level) with Great Caucasus Mountains to the north, Qarabag Yaylasi (Karabakh Upland) in west; Baku lies on Abseron Yasaqligi (Apsheron Peninsula) that juts into Caspian Sea

#### Elevation extremes:

*lowest point:* Caspian Sea -28 m

*highest point:* Bazarduzu Dagi 4,485 m

**Natural resources:** petroleum, natural gas, iron ore, nonferrous metals, alumina

#### Land use:

*arable land:* 18%

*permanent crops:* 5%

*permanent pastures:* 25%

*forests and woodland:* 11%

*other:* 41% (1993 est.)

**Irrigated land:** 10,000 sq km (1993 est.)

**Natural hazards:** droughts; some lowland areas threatened by rising levels of the Caspian Sea

**Environment - current issues:** local scientists consider the Abseron Yasaqligi (Apsheron Peninsula) (including Baku and Sumqayıt) and the Caspian Sea to be the ecologically most devastated area in the world because of severe air, water, and soil pollution; soil pollution results from the use of DDT as a pesticide and also from toxic defoliants used in the production of cotton

#### Environment - international agreements:

*party to:* Climate Change, Desertification, Endangered Species, Marine Dumping, Ozone Layer Protection

*signed, but not ratified:* Biodiversity

**Geography - note:** landlocked

### People

**Population:** 7,748,163 (July 2000 est.)

#### Age structure:

*0-14 years:* 30% (male 1,172,944; female 1,127,624)

*15-64 years:* 63% (male 2,388,737; female 2,525,797)

*65 years and over:* 7% (male 210,774; female 322,287) (2000 est.)

**Population growth rate:** 0.27% (2000 est.)

**Birth rate:** 18.08 births/1,000 population (2000 est.)

**Death rate:** 9.47 deaths/1,000 population (2000 est.)

**Net migration rate:** -5.92 migrant(s)/1,000 population (2000 est.)

#### Sex ratio:

*at birth:* 1.05 male(s)/female

*under 15 years:* 1.04 male(s)/female

*15-64 years:* 0.95 male(s)/female

*65 years and over:* 0.65 male(s)/female

*total population:* 0.95 male(s)/female (2000 est.)

**Infant mortality rate:** 83.41 deaths/1,000 live births (2000 est.)

#### Life expectancy at birth:

*total population:* 62.87 years

*male:* 58.51 years

*female:* 67.45 years (2000 est.)

**Total fertility rate:** 2.19 children born/woman (2000 est.)

#### Nationality:

*noun:* Azerbaijani(s)

*adjective:* Azerbaijani

**Ethnic groups:** Azeri 90%, Dagestani 3.2%, Russian 2.5%, Armenian 2%, other 2.3% (1998 est.)  
*note:* almost all Armenians live in the separatist Nagorno-Karabakh region

**Religions:** Muslim 93.4%, Russian Orthodox 2.5%, Armenian Orthodox 2.3%, other 1.8% (1995 est.)  
*note:* religious affiliation is still nominal in Azerbaijan; percentages for actual practicing adherents are much lower

**Languages:** Azeri 89%, Russian 3%, Armenian 2%, other 6% (1995 est.)

#### Literacy:

*definition:* age 15 and over can read and write

*total population:* 97%

*male:* 99%

*female:* 96% (1989 est.)

### Government

#### Country name:

*conventional long form:* Azerbaijani Republic

*conventional short form:* Azerbaijan

*local long form:* Azərbaycan Respublikası

*local short form:* none

*former:* Azerbaijan Soviet Socialist Republic

**Data code:** AJ

**Government type:** republic

**Capital:** Baku (Baki)

**Administrative divisions:** 59 rayons (rayonlar; rayon - singular), 11 cities\* (saharlar; sahar - singular), 1 autonomous republic\*\* (muxtar respublika); Abseron Rayonu, Agcabadi Rayonu, Agdam Rayonu, Agdas Rayonu, Agstafa Rayonu, Agsu Rayonu, Ali Bayramli Sahari\*, Astara Rayonu, Baki Sahari\*, Balakan Rayonu, Barda Rayonu, Beylaqan Rayonu, Bilasuvay Rayonu, Cabrayil Rayonu, Calilabad Rayonu, Daskasan Rayonu, Davayi Rayonu, Fuzuli Rayonu, Gadabay Rayonu, Ganca Sahari\*, Goranboy Rayonu, Goycay Rayonu, Hacıqabul Rayonu, İmişli Rayonu, İsmayilli Rayonu, Kalbəcər Rayonu, Kürdəmir Rayonu, Ləcin Rayonu, Lankaran Rayonu, Lankaran Sahari\*, Lerik Rayonu, Masallı Rayonu, Mingəcevir Sahari\*, Naftalan Sahari\*, Naxçıvan Muxtar Respublikası\*\*, Neftçala Rayonu, Oguz Rayonu, Qabala Rayonu, Qax Rayonu, Qazax Rayonu, Qobustan Rayonu, Quba Rayonu, Qubadli Rayonu, Qusar Rayonu, Saatli Rayonu, Sabirabad Rayonu, Saki Rayonu, Saki Sahari\*, Salyan Rayonu, Samaxi Rayonu, Samkir Rayonu, Samux Rayonu, Siyazan Rayonu, Sumqayıt Sahari\*, Susa Rayonu, Susa Sahari\*, Tartar Rayonu, Tovuz Rayonu, Ucar Rayonu, Xacmaz Rayonu, Xankəndi Sahari\*, Xanlar Rayonu, Xizi Rayonu, Xocalı Rayonu, Xocavənd Rayonu, Yardimli Rayonu, Yevlax Rayonu, Yevlax Sahari\*, Zangilan Rayonu, Zaqatala Rayonu, Zardab Rayonu

**Independence:** 30 August 1991 (from Soviet Union)

## Azerbaijan (continued)

**National holiday:** Independence Day, 28 May (1918)

**Constitution:** adopted 12 November 1995

**Legal system:** based on civil law system

**Suffrage:** 18 years of age; universal

**Executive branch:**

*chief of state:* President Heydar ALIYEV (since 18 June 1993)

*head of government:* Prime Minister Artur RASIZADE (since 26 November 1996)

*cabinet:* Council of Ministers appointed by the president and confirmed by the National Assembly  
*elections:* president elected by popular vote to a five-year term; election last held 11 October 1998 (next to be held October 2003); prime minister and first deputy prime ministers appointed by the president and confirmed by the National Assembly  
*election results:* Heydar ALIYEV reelected president; percent of vote - Heydar ALIYEV 76%

**Legislative branch:** unicameral National Assembly or Milli Mejlis (125 seats; members elected by popular vote to serve five-year terms)

*elections:* last held 12 and 26 November 1995 (next to be held NA 2000)

*election results:* percent of vote by party - NA; seats by party - NAP and allies 115, APF 4, PNIA 3, Musavat Party 1, vacant 2

**Judicial branch:** Supreme Court

**Political parties and leaders:** Azerbaijan Democratic Party or ADP [Ilyas ISMAYLOV]; Azerbaijan Popular Front or APF [Abulfaz ELCHIBEY, chairman]; Civic Solidarity [Sabir RUSTAMXANLI]; Communist Party of Azerbaijan or CPA-2 [Firudin HASANOV]; Democratic Party of Independence of Azerbaijan [Vagit KERIMOV]; Liberal Party of Azerbaijan [Lala HAJIYEVA]; Motherland Party [Fazail AGAMALI]; Musavat Party [Isa GAMBAR, chairman]; New Azerbaijan Party or NAP [Heydar ALIYEV, chairman]; Party for National Independence of Azerbaijan or PNIA [Etibar MAMMADOV, chairman]; People's Democratic Party of Azerbaijan [Rafiq TURABXANLY]; Social Democratic Party of Azerbaijan or SDP [Zardusht ALIZADE, chairman]; Vahdat Party [Leyla YUNUSOV, Jabrayil ALIZADE]  
**Political pressure groups and leaders:** Sadval, Lezgin movement; self-proclaimed Armenian Nagorno-Karabakh Republic; Talysh independence movement

**International organization participation:** BSEC, CCC, CE (guest), CIS, EAPC, EBRD, ECE, ECO, ESCAP, FAO, IBRD, ICAO, ICRM, IDA, IDB, IFAD, IFC, IFRCS, ILO, IMF, IMO, Intelsat, Interpol, IOC, ISO (correspondent), ITU, NAM (observer), OIC, OPCW, OSCE, PFP, UN, UNCTAD, UNESCO, UNIDO, UPU, WFTU, WHO, WIPO, WMO, WTrO (observer)

**Diplomatic representation in the US:**

*chief of mission:* Ambassador Hafiz Mir Jalal PASHAYEV

*chancery:* (temporary) Suite 700, 927 15th Street NW, Washington, DC 20005 or P. O. Box 28790, Washington, DC 20038-8790

*telephone:* [1] (202) 842-0001

*FAX:* [1] (202) 842-0004

**Diplomatic representation from the US:**

*chief of mission:* Ambassador Stanley T.

ESCUERO

*embassy:* Azadliq Prospekt 83, Baku 370007

*mailing address:* American Embassy Baku, Department of State, Washington, DC 20521-7050

*telephone:* [9] (9412) 98-03-35, 36, 37

*FAX:* [9] (9412) 90-66-71

**Flag description:** three equal horizontal bands of blue (top), red, and green; a crescent and eight-pointed star in white are centered in red band

## Economy

**Economy - overview:** Azerbaijan is less developed industrially than either Armenia or Georgia, the other Caucasian states. It resembles the Central Asian states in its majority Muslim population, high structural unemployment, and low standard of living. The economy's most prominent products are oil, cotton, and natural gas. Production from the Caspian oil field declined through 1997 but registered an increase in 1998-99. Negotiation of 19 production-sharing arrangements (PSAs) with foreign firms, which have thus far committed \$60 billion to oil field development, should generate the funds needed to spur future industrial development. Oil production under the first of these PSAs, with the Azerbaijan International Operating Company, began in November 1997. Azerbaijan shares all the formidable problems of the former Soviet republics in making the transition from a command to a market economy, but its considerable energy resources brighten its long-term prospects. Baku has only recently begun making progress on economic reform, and old economic ties and structures are slowly being replaced. An obstacle to economic progress, including stepped up foreign investment, is the continuing conflict with Armenia over the Nagorno-Karabakh region. Trade with Russia and the other former Soviet republics is declining in importance while trade is building up with Turkey, Iran, UAE, and the nations of Europe. Growth in 2000 should match growth in 1999. Long-term prospects will depend on world oil prices and the location of new pipelines in the region.

**GDP:** purchasing power parity - \$14 billion (1999 est.)

**GDP - real growth rate:** 7% (1999 est.)

**GDP - per capita:** purchasing power parity - \$1,770 (1999 est.)

**GDP - composition by sector:**

*agriculture:* 22%

*industry:* 18%

*services:* 60% (1997 est.)

**Population below poverty line:** 60% (1999 est.)

**Household income or consumption by percentage share:**

*lowest 10%:* NA%

*highest 10%:* NA%

**Inflation rate (consumer prices):** -6.8% (1999 est.)

**Labor force:** 2.9 million (1997)

**Labor force - by occupation:** agriculture and forestry 32%, industry and construction 15%, services 53% (1997)

**Unemployment rate:** 20% (1999 est.)

**Budget:**

*revenues:* \$565 million

*expenditures:* \$682 million, including capital expenditures of \$NA (1996 est.)

**Industries:** petroleum and natural gas, petroleum products, oilfield equipment; steel, iron ore, cement; chemicals and petrochemicals; textiles

**Industrial production growth rate:** 3% (1999 est.)

**Electricity - production:** 18.062 billion kWh (1999)

**Electricity - production by source:**

*fossil fuel:* 90.98%

*hydro:* 9.02%

*nuclear:* 0%

*other:* 0% (1998)

**Electricity - consumption:** 15.508 billion kWh (1998)

**Electricity - exports:** 1 billion kWh (1998)

**Electricity - imports:** 1.2 billion kWh (1998)

**Agriculture - products:** cotton, grain, rice, grapes, fruit, vegetables, tea, tobacco; cattle, pigs, sheep, goats

**Exports:** \$885 million (f.o.b., 1999 est.)

**Exports - commodities:** oil and gas 70%, machinery, cotton, foodstuffs

**Exports - partners:** Turkey, Russia, Georgia, Italy, Iran

**Imports:** \$1.62 billion (c.i.f., 1999 est.)

**Imports - commodities:** machinery and equipment, foodstuffs, metals, chemicals

**Imports - partners:** Turkey, Russia, Ukraine, UAE, Iran

**Debt - external:** \$684 million (1998)

**Economic aid - recipient:** ODA, \$113 million (1996)

**Currency:** 1 manat = 100 gopiks

**Exchange rates:** manats per US\$1 - 4,342 (October 1999), 4,373 (1999), 3,869 (1998), 3,985.38 (1997), 4,301.26 (1996), 4,413.54 (1995)

**Fiscal year:** calendar year

## Communications

**Telephones - main lines in use:** 640,000 (1995)

**Telephones - mobile cellular:** 6,000 (1995)

**Telephone system:** Azerbaijan's telephone system is a combination of old Soviet era technology used by Azerbaijani citizens and small- to medium-size commercial establishments, and modern cellular telephones used by an increasing middle class, large commercial ventures, international companies, and most government officials; the average citizen waits on a 200,000-person list for telephone service; Internet and e-mail service are available in Baku  
*domestic:* local - the majority of telephones are in Baku or other industrial centers - about 700 villages still do not have public telephone service; intercity; all long distance service must use Azertel's (Ministry of Communications) lines; satellite service connects Baku to a modern switch in its separated enclave of Naxcivan

## Azerbaijan (continued)

**international:** the old Soviet system of cable and microwave is still serviceable; satellite service between Baku and Turkey provides access to 200 countries; additional satellite providers supply services between Baku and specific countries; Azerbaijan is a signator of the Trans-Asia-Europe Fiber-Optic Line (TAE); their lines are not laid but a Turkish satellite and a microwave link between Azerbaijan and Iran could provide Azerbaijan worldwide access

**Radio broadcast stations:** AM 10, FM 17, shortwave 1 (1998)

**Radios:** 175,000 (1997)

**Television broadcast stations:** 2 (1997)

**Televisions:** 170,000 (1997)

**Internet Service Providers (ISPs):** 2 (1999)

### Transportation

#### Railways:

**total:** 2,125 km in common carrier service; does not include industrial lines

**broad gauge:** 2,125 km 1.520-m gauge (1,278 km electrified) (1993)

#### Highways:

**total:** 24,981 km

**paved:** 23,057 km

**unpaved:** 1,924 km (1998 est.)

**Pipelines:** crude oil 1,130 km; petroleum products 630 km; natural gas 1,240 km

**Ports and harbors:** Baku (Baki)

#### Merchant marine:

**total:** 55 ships (1,000 GRT or over) totaling 248,155 GRT/304,215 DWT

**ships by type:** cargo 12, petroleum tanker 40, roll-on/roll-off 2, short-sea passenger 1 (1999 est.)

**Airports:** 69 (1996 est.)

#### Airports - with paved runways:

**total:** 29

**over 3,047 m:** 2

**2,438 to 3,047 m:** 6

**1,524 to 2,437 m:** 17

**914 to 1,523 m:** 3

**under 914 m:** 1 (1996 est.)

#### Airports - with unpaved runways:

**total:** 40

**914 to 1,523 m:** 7

**under 914 m:** 33 (1996 est.)

### Military

**Military branches:** Army, Navy, Air and Air Defense Forces, Border Guards

**Military manpower - military age:** 18 years of age

**Military manpower - availability:**

**males age 15-49:** 2,073,067 (2000 est.)

**Military manpower - fit for military service:**

**males age 15-49:** 1,662,435 (2000 est.)

**Military manpower - reaching military age annually:**

**males:** 74,496 (2000 est.)

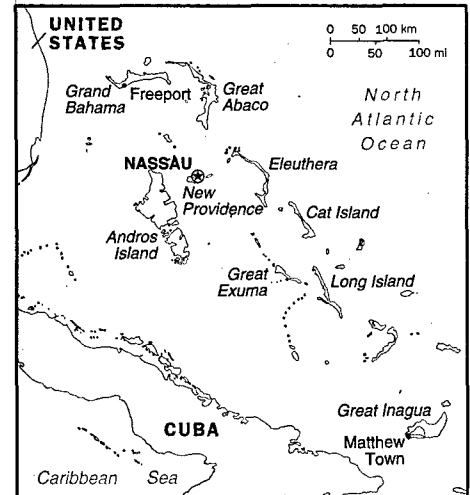
**Military expenditures - dollar figure:** \$121 million (FY99)

**Military expenditures - percent of GDP:** 2.6% (FY99)

### Transnational Issues

**Disputes - international:** Armenia supports ethnic Armenians in the Nagorno-Karabakh region of Azerbaijan in the longstanding, separatist conflict against the Azerbaijani Government; Caspian Sea boundaries are not yet determined among Azerbaijan, Iran, Kazakhstan, Russia, and Turkmenistan  
**Illicit drugs:** limited illicit cultivation of cannabis and opium poppy, mostly for CIS consumption; limited government eradication program; transshipment point for opiates via Iran, Central Asia, and Russia to Western Europe

## Bahamas, The



### Introduction

**Background:** Since attaining independence from the UK in 1973, The Bahamas have prospered through tourism and international banking and investment management. By the early 1980s, the islands had become a major center for drug trafficking, particularly shipments to the US.

### Geography

**Location:** Caribbean, chain of islands in the North Atlantic Ocean, southeast of Florida

**Geographic coordinates:** 24 15 N, 76 00 W

**Map references:** Central America and the Caribbean

#### Area:

**total:** 13,940 sq km

**land:** 10,070 sq km

**water:** 3,870 sq km

**Area - comparative:** slightly smaller than Connecticut

**Land boundaries:** 0 km

**Coastline:** 3,542 km

#### Maritime claims:

**continental shelf:** 200-m depth or to the depth of exploitation

**exclusive economic zone:** 200 nm

**territorial sea:** 12 nm

**Climate:** tropical marine; moderated by warm waters of Gulf Stream

**Terrain:** long, flat coral formations with some low rounded hills

#### Elevation extremes:

**lowest point:** Atlantic Ocean 0 m

**highest point:** Mount Alvernia, on Cat Island 63 m

**Natural resources:** salt, aragonite, timber

#### Land use:

**arable land:** 1%

**permanent crops:** 0%

**permanent pastures:** 0%



## Bahamas, The (continued)

forests and woodland: 32%

other: 67% (1993 est.)

**Irrigated land:** NA sq km

**Natural hazards:** hurricanes and other tropical storms that cause extensive flood and wind damage

**Environment - current issues:** coral reef decay; solid waste disposal

**Environment - international agreements:**

*party to:* Biodiversity, Climate Change, Climate Change-Kyoto Protocol, Endangered Species, Hazardous Wastes, Law of the Sea, Nuclear Test Ban, Ozone Layer Protection, Ship Pollution, Wetlands

*signed, but not ratified:* none of the selected agreements

**Geography - note:** strategic location adjacent to US and Cuba; extensive island chain

### People

**Population:** 294,982

*note:* estimates for this country explicitly take into account the effects of excess mortality due to AIDS; this can result in lower life expectancy, higher infant mortality and death rates, lower population and growth rates, and changes in the distribution of population by age and sex than would otherwise be expected (July 2000 est.)

**Age structure:**

*0-14 years:* 30% (male 44,339; female 43,667)

*15-64 years:* 64% (male 93,072; female 96,457)

*65 years and over:* 6% (male 7,298; female 10,149) (2000 est.)

**Population growth rate:** 1.01% (2000 est.)

**Birth rate:** 19.54 births/1,000 population (2000 est.)

**Death rate:** 6.81 deaths/1,000 population (2000 est.)

**Net migration rate:** -2.67 migrant(s)/1,000 population (2000 est.)

**Sex ratio:**

*at birth:* 1.02 male(s)/female

*under 15 years:* 1.02 male(s)/female

*15-64 years:* 0.96 male(s)/female

*65 years and over:* 0.72 male(s)/female

*total population:* 0.96 male(s)/female (2000 est.)

**Infant mortality rate:** 16.99 deaths/1,000 live births (2000 est.)

**Life expectancy at birth:**

*total population:* 71.07 years

*male:* 68.25 years

*female:* 73.94 years (2000 est.)

**Total fertility rate:** 2.33 children born/woman (2000 est.)

**Nationality:**

*noun:* Bahamian(s)

*adjective:* Bahamian

**Ethnic groups:** black 85%, white 12%, Asian and Hispanic 3%

**Religions:** Baptist 32%, Anglican 20%, Roman Catholic 19%, Methodist 6%, Church of God 6%, other Protestant 12%, none or unknown 3%, other 2%

**Languages:** English, Creole (among Haitian immigrants)

**Literacy:**

*definition:* age 15 and over can read and write

*total population:* 98.2%

*male:* 98.5%

*female:* 98% (1995 est.)

### Government

**Country name:**

*conventional long form:* Commonwealth of The Bahamas

*conventional short form:* The Bahamas

**Data code:** BF

**Government type:** constitutional parliamentary democracy

**Capital:** Nassau

**Administrative divisions:** 21 districts; Acklins and Crooked Islands, Bimini, Cat Island, Exuma, Freeport, Fresh Creek, Governor's Harbour, Green Turtle Cay, Harbour Island, High Rock, Inagua, Kemps Bay, Long Island, Marsh Harbour, Mayaguana, New Providence, Nicholls Town and Berry Islands, Ragged Island, Rock Sound, Sandy Point, San Salvador and Rum Cay

**Independence:** 10 July 1973 (from UK)

**National holiday:** National Day, 10 July (1973)

**Constitution:** 10 July 1973

**Legal system:** based on English common law

**Suffrage:** 18 years of age; universal

**Executive branch:**

*chief of state:* Queen ELIZABETH II (since 6 February 1952), represented by Governor General Sir Orville TURNQUEST (since 2 January 1995)

*head of government:* Prime Minister Hubert Alexander INGRAHAM (since 19 August 1992) and Deputy Prime Minister Frank WATSON (since December 1994)

*cabinet:* Cabinet appointed by the governor general on the prime minister's recommendation  
*elections:* none; the monarch is hereditary; governor general appointed by the monarch; prime minister and deputy prime minister appointed by the governor general

**Legislative branch:** bicameral Parliament consists of the Senate (16-member body appointed by the governor general upon the advice of the prime minister and the opposition leader for a five-year term) and the House of Assembly (40 seats; members elected by direct popular vote to serve five-year terms)  
*elections:* last held 14 March 1997 (next to be held by March 2002)

*election results:* percent of vote by party - NA; seats by party - FNM 35, PLP 5

**Judicial branch:** Supreme Court; Court of Appeal; magistrate's courts

**Political parties and leaders:** Free National Movement or FNM [Hubert Alexander INGRAHAM]; Progressive Liberal Party or PLP [Perry CHRISTIE]

**International organization participation:** ACP, C, Caricom, CCC, CDB, ECLAC, FAO, G-77, IADB, IBRD, ICAO, ICFTU, ICRM, IFC, IFRCS, ILO, IMF, IMO, Inmarsat, Intelsat, Interpol, IOC, ITU, LAES,

NAM, OAS, OPANAL, OPCW, UN, UNCTAD, UNESCO, UNIDO, UPU, WHO, WIPO, WMO, WTrO (applicant)

**Diplomatic representation in the US:**

*chief of mission:* Ambassador Arlington Griffith BUTLER

*chancery:* 2220 Massachusetts Avenue NW, Washington, DC 20008

*telephone:* [1] (202) 319-2660

*FAX:* [1] (202) 319-2668

*consulate(s) general:* Miami and New York

**Diplomatic representation from the US:**

*chief of mission:* Ambassador Arthur SCHECHTER  
*embassy:* Queen Street, Nassau

*mailing address:* local or express mail address: P. O. Box N-8197, Nassau; stateside address: American Embassy Nassau, P. O. Box 599009, Miami, FL 33159-9009; pouch address: Nassau, Department of State, Washington, DC 20521-3370

*telephone:* [1] (242) 322-1181

*FAX:* [1] (242) 356-0222

**Flag description:** three equal horizontal bands of aquamarine (top), gold, and aquamarine, with a black equilateral triangle based on the hoist side

### Economy

**Economy - overview:** The Bahamas is a stable, developing nation with an economy heavily dependent on tourism and offshore banking. Tourism alone accounts for more than 60% of GDP and directly or indirectly employs 40% of the archipelago's labor force. Moderate growth in tourism receipts and a boom in construction of new hotels, resorts, and residences led to an increase of the country's GDP by an estimated 3% in 1998. Manufacturing and agriculture together contribute less than 10% of GDP and show little growth, despite government incentives aimed at those sectors. Overall growth prospects in the short run will depend heavily on the fortunes of the tourism sector and continued income growth in the US, which accounts for the majority of tourist visitors.

**GDP:** purchasing power parity - \$5.58 billion (1998 est.)

**GDP - real growth rate:** 3% (1998 est.)

**GDP - per capita:** purchasing power parity - \$20,000 (1998 est.)

**GDP - composition by sector:**

*agriculture:* 3%

*industry:* 5%

*services:* 92% (1997 est.)

**Population below poverty line:** NA%

**Household income or consumption by percentage share:**

*lowest 10%:* NA%

*highest 10%:* NA%

**Inflation rate (consumer prices):** 1.3% (1998)

**Labor force:** 148,000 (1996)

**Labor force - by occupation:** tourism 40%, other services 50%, industry 5%, agriculture 5% (1995 est.)

**Unemployment rate:** 9% (1998 est.)



## Bahamas, The (continued)

### Budget:

revenues: \$766 million

expenditures: \$845 million, including capital expenditures of \$97 million (FY97/98)

**Industries:** tourism, banking, cement, oil refining and transshipment, salt, rum, aragonite, pharmaceuticals, spiral-welded steel pipe

**Industrial production growth rate:** NA%

**Electricity - production:** 1.34 billion kWh (1998)

**Electricity - production by source:**

fossil fuel: 100%

hydro: 0%

nuclear: 0%

other: 0% (1998)

**Electricity - consumption:** 1.246 billion kWh (1998)

**Electricity - exports:** 0 kWh (1998)

**Electricity - imports:** 0 kWh (1998)

**Agriculture - products:** citrus, vegetables; poultry

**Exports:** \$362.8 million (1998)

**Exports - commodities:** pharmaceuticals, cement, rum, crawfish, refined petroleum products

**Exports - partners:** US 22.3%, Switzerland 15.6%, UK 15%, Denmark 7.4% (1998)

**Imports:** \$1.74 billion (1998)

**Imports - commodities:** foodstuffs, manufactured goods, crude oil, vehicles, electronics

**Imports - partners:** US 27.3%, Italy 26.5%, Japan 10%, Denmark 4.2% (1998)

**Debt - external:** \$349 million (1998)

**Economic aid - recipient:** \$9.8 million (1995)

**Currency:** 1 Bahamian dollar (B\$) = 100 cents

**Exchange rates:** Bahamian dollar (B\$) per US\$1 - 1.000 (fixed rate pegged to the dollar)

**Fiscal year:** 1 July - 30 June

### Communications

**Telephones - main lines in use:** 77,000 (1994)

**Telephones - mobile cellular:** 2,400 (1993)

**Telephone system:**

*domestic:* totally automatic system; highly developed  
*international:* tropospheric scatter and submarine cable to Florida; 3 coaxial submarine cables; satellite earth station - 1 Intelsat (Atlantic Ocean)

**Radio broadcast stations:** AM 3, FM 4, shortwave 0 (1998)

**Radios:** 215,000 (1997)

**Television broadcast stations:** 1 (1997)

**Televisions:** 67,000 (1997)

**Internet Service Providers (ISPs):** 3 (1999)

### Transportation

**Railways:** 0 km

**Highways:**

*total:* 2,693 km

*paved:* 1,546 km

*unpaved:* 1,147 km (1997 est.)

**Ports and harbors:** Freeport, Matthew Town, Nassau

### Merchant marine:

*total:* 1,075 ships (1,000 GRT or over) totaling

28,630,674 GRT/44,111,353 DWT

*ships by type:* bulk 201, cargo 233, chemical tanker

41, combination bulk 15, combination ore/oil 25,

container 59, liquefied gas 35, livestock carrier 1,

passenger 68, passenger/cargo 1, petroleum tanker

177, rail car carrier 1, refrigerated cargo 129, roll-on/

roll-off 51, short-sea passenger 12, specialized tanker

3, vehicle carrier 23 (1999 est.)

*note:* a flag of convenience registry; includes ships

from 49 countries among which are Norway 177,

Greece 141, UK 113, US 61, Denmark 39, Finland 27,

Japan 25, Sweden 24, France 22, and Italy 22

(1998 est.)

**Airports:** 62 (1999 est.)

**Airports - with paved runways:**

*total:* 33

*over 3,047 m:* 2

*2,438 to 3,047 m:* 2

*1,524 to 2,437 m:* 15

*914 to 1,523 m:* 12

*under 914 m:* 2 (1999 est.)

**Airports - with unpaved runways:**

*total:* 29

*1,524 to 2,437 m:* 1

*914 to 1,523 m:* 7

*under 914 m:* 21 (1999 est.)

**Heliports:** 1 (1999 est.)

### Military

**Military branches:** Royal Bahamas Defense Force

(Coast Guard only), Royal Bahamas Police Force

**Military expenditures - dollar figure:** \$20 million (FY95/96)

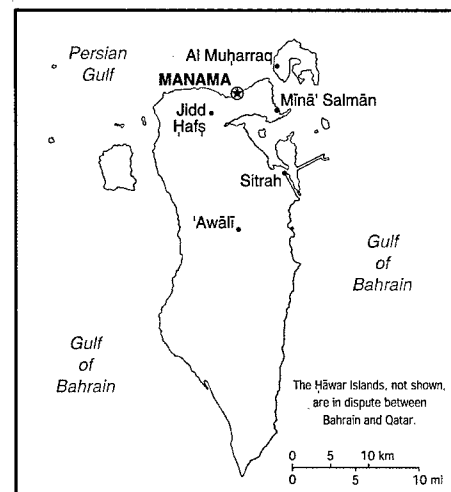
**Military expenditures - percent of GDP:** NA%

### Transnational Issues

**Disputes - international:** none

**Illicit drugs:** transshipment point for cocaine and marijuana bound for US and Europe; banking industry vulnerable to money laundering

## Bahrain



### Introduction

**Background:** Bahrain's small size and central location among Persian Gulf countries require it to play a delicate balancing act in foreign affairs among its larger neighbors. Possessing minimal oil reserves, Bahrain has turned to petroleum processing and refining, and has transformed itself into an international banking center. The new amir is pushing economic and political reforms, and has worked to improve relations with the Shi'a community.

### Geography

**Location:** Middle East, archipelago in the Persian Gulf, east of Saudi Arabia

**Geographic coordinates:** 26 00 N, 50 33 E

**Map references:** Middle East

**Area:**

*total:* 620 sq km

*land:* 620 sq km

*water:* 0 sq km

**Area - comparative:** 3.5 times the size of Washington, DC

**Land boundaries:** 0 km

**Coastline:** 161 km

**Maritime claims:**

*contiguous zone:* 24 nm

*continental shelf:* extending to boundaries to be determined

*territorial sea:* 12 nm

**Climate:** arid; mild, pleasant winters; very hot, humid summers

**Terrain:** mostly low desert plain rising gently to low central escarpment

**Elevation extremes:**

*lowest point:* Persian Gulf 0 m

*highest point:* Jabal ad Dukhan 122 m

**Natural resources:** oil, associated and nonassociated natural gas, fish

**Land use:**

*arable land:* 1%

## Bahrain (continued)

*permanent crops:* 1%

*permanent pastures:* 6%

*forests and woodland:* 0%

*other:* 92% (1993 est.)

**Irrigated land:** 10 sq km (1993 est.)

**Natural hazards:** periodic droughts; dust storms

**Environment - current issues:** desertification resulting from the degradation of limited arable land, periods of drought, and dust storms; coastal degradation (damage to coastlines, coral reefs, and sea vegetation) resulting from oil spills and other discharges from large tankers, oil refineries, and distribution stations; no natural fresh water resources so that groundwater and sea water are the only sources for all water needs

**Environment - international agreements:**

*party to:* Biodiversity, Climate Change, Desertification, Hazardous Wastes, Law of the Sea, Ozone Layer Protection, Wetlands  
*signed, but not ratified:* none of the selected agreements

**Geography - note:** close to primary Middle Eastern petroleum sources; strategic location in Persian Gulf which much of Western world's petroleum must transit to reach open ocean

## People

**Population:** 634,137

*note:* includes 228,424 non-nationals (July 2000 est.)

**Age structure:**

*0-14 years:* 30% (male 96,240; female 93,846)

*15-64 years:* 67% (male 252,767; female 173,072)

*65 years and over:* 3% (male 9,270; female 8,942) (2000 est.)

**Population growth rate:** 1.78% (2000 est.)

**Birth rate:** 20.61 births/1,000 population (2000 est.)

**Death rate:** 3.89 deaths/1,000 population (2000 est.)

**Net migration rate:** 1.12 migrant(s)/1,000 population (2000 est.)

**Sex ratio:**

*at birth:* 1.03 male(s)/female

*under 15 years:* 1.03 male(s)/female

*15-64 years:* 1.46 male(s)/female

*65 years and over:* 1.04 male(s)/female

*total population:* 1.3 male(s)/female (2000 est.)

**Infant mortality rate:** 20.48 deaths/1,000 live births (2000 est.)

**Life expectancy at birth:**

*total population:* 72.98 years

*male:* 70.58 years

*female:* 75.45 years (2000 est.)

**Total fertility rate:** 2.82 children born/woman (2000 est.)

**Nationality:**

*noun:* Bahraini(s)

*adjective:* Bahraini

**Ethnic groups:** Bahraini 63%, Asian 19%, other Arab 10%, Iranian 8%

**Religions:** Shi'a Muslim 75%, Sunni Muslim 25%

**Languages:** Arabic, English, Farsi, Urdu

## Literacy:

*definition:* age 15 and over can read and write

*total population:* 85.2%

*male:* 89.1%

*female:* 79.4% (1995 est.)

## Government

**Country name:**

*conventional long form:* State of Bahrain

*conventional short form:* Bahrain

*local long form:* Dawlat al Bahrayn

*local short form:* Al Bahrayn

**Data code:** BA

**Government type:** traditional monarchy

**Capital:** Manama

**Administrative divisions:** 12 municipalities (manatiq, singular - mintaqah); Al Hadd, Al Manamah, Al Mintaqah al Gharbiyah, Al Mintaqah al Wusta, Al Mintaqah ash Shamaliyah, Al Muharra, Ar Rifa' wa al Mintaqah al Janubiyah, Jidd Hafs, Madinat Hamad, Madinat 'Isa, Juzur Hawar, Sitrah

*note:* all municipalities administered from Manama

**Independence:** 15 August 1971 (from UK)

**National holiday:** National Day, 16 December (1971)

**Constitution:** 26 May 1973, effective 6 December 1973

**Legal system:** based on Islamic law and English common law

**Suffrage:** none

**Executive branch:**

*chief of state:* Amir HAMAD bin Isa Al Khalifa (since 6 March 1999); Heir Apparent Crown Prince SALMAN bin Hamad (son of the monarch, born 21 October 1969)

*head of government:* Prime Minister KHALIFA bin Salman Al Khalifa (since NA 1971)

*cabinet:* Cabinet appointed by the monarch

*elections:* none; the monarch is hereditary; prime minister appointed by the monarch

**Legislative branch:** unicameral National Assembly was dissolved 26 August 1975 and legislative powers were assumed by the Cabinet; appointed Advisory Council established 16 December 1992

**Judicial branch:** High Civil Appeals Court

**Political parties and leaders:** political parties prohibited

**Political pressure groups and leaders:** Shi'a activists have fomented unrest sporadically since late 1994, demanding the return of an elected National Assembly and an end to unemployment; several small, clandestine leftist and Islamic fundamentalist groups are active

**International organization participation:** ABEDA, AFESD, AL, AMF, ESCWA, FAO, G-77, GCC, IBRD, ICAO, ICRM, IDB, IFC, IFRC, IHO, ILO, IMF, IMO, Inmarsat, Intelsat, Interpol, IOC, ISO (correspondent), ITU, NAM, OPEC, OIC, OPCW, UN, UNCTAD, UNESCO, UNIDO, UPU, WFTU, WHO, WIPO, WMO, WTO

## Diplomatic representation in the US:

*chief of mission:* Ambassador Dr. Muhammad ABD AL-GHAFFAR Abdallah

*chancery:* 3502 International Drive NW, Washington, DC 20008

*telephone:* [1] (202) 342-0741

*FAX:* [1] (202) 362-2192

*consulate(s) general:* New York

## Diplomatic representation from the US:

*chief of mission:* Ambassador Johnny YOUNG

*embassy:* Building Number 979, Road 3119 (next to Al-Ahli Sports Club), Block 311, Zinj District, Manama

*mailing address:* American Embassy Manama, PSC 451, FPO AE 09834-5100; International Mail:

American Embassy, Box 26431, Manama

*telephone:* [973] 273-300

*FAX:* [973] 272-594

**Flag description:** red with a white serrated band (eight white points) on the hoist side

## Economy

**Economy - overview:** In Bahrain, petroleum production and processing account for about 60% of export receipts, 60% of government revenues, and 30% of GDP. Economic conditions have fluctuated with the changing fortunes of oil since 1985, for example, during and following the Gulf crisis of 1990-91. With its highly developed communication and transport facilities, Bahrain is home to numerous multinational firms with business in the Gulf. A large share of exports consists of petroleum products made from imported crude. Construction proceeds on several major industrial projects. Unemployment, especially among the young, and the depletion of both oil and underground water resources are major long-term economic problems.

**GDP:** purchasing power parity - \$8.6 billion (1999 est.)

**GDP - real growth rate:** 4% (1999 est.)

**GDP - per capita:** purchasing power parity - \$13,700 (1999 est.)

**GDP - composition by sector:**

*agriculture:* 1%

*industry:* 46%

*services:* 53% (1996 est.)

**Population below poverty line:** NA%

**Household income or consumption by percentage share:**

*lowest 10%:* NA%

*highest 10%:* NA%

**Inflation rate (consumer prices):** 0.5% (1998 est.)

**Labor force:** 295,000 (1998 est.)

*note:* 44% of the population in the 15-64 age group is non-national (July 1998 est.)

**Labor force - by occupation:** industry, commerce, and service 79%, government 20%, agriculture 1% (1997 est.)

**Unemployment rate:** 15% (1998 est.)

**Budget:**

*revenues:* \$1.5 billion

*expenditures:* \$1.9 billion, including capital expenditures of \$NA (1998)

## Bahrain (continued)

**Industries:** petroleum processing and refining, aluminum smelting, offshore banking, ship repairing; tourism

**Industrial production growth rate:** 3.4% (1995)

**Electricity - production:** 4.77 billion kWh (1998)

**Electricity - production by source:**

*fossil fuel:* 100%

*hydro:* 0%

*nuclear:* 0%

*other:* 0% (1998)

**Electricity - consumption:** 1.09 billion kWh (1999)

**Electricity - exports:** 0 kWh (1998)

**Electricity - imports:** 0 kWh (1998)

**Agriculture - products:** fruit, vegetables; poultry, dairy products; shrimp, fish

**Exports:** \$3.3 billion (f.o.b., 1998)

**Exports - commodities:** petroleum and petroleum products 61%, aluminum 7%

**Exports - partners:** India 18%, Japan 11%, Saudi Arabia 8%, South Korea 7%, UAE 5% (1997)

**Imports:** \$3.5 billion (f.o.b., 1998)

**Imports - commodities:** nonoil 59%, crude oil 41%

**Imports - partners:** Saudi Arabia 45%, US 10%, UK 6%, Japan 5%, Germany 4% (1997)

**Debt - external:** \$2 billion (1997)

**Economic aid - recipient:** \$48.4 million (1995)

**Currency:** 1 Bahraini dinar (BD) = 1,000 fils

**Exchange rates:** Bahraini dinars (BD) per US\$1 - 0.3760 (fixed rate)

**Fiscal year:** calendar year

### Communications

**Telephones - main lines in use:** 141,000 (1995)

**Telephones - mobile cellular:** 130,000 (1999 est.)

**Telephone system:** modern system; good domestic services and excellent international connections  
*domestic:* modern fiber-optic integrated services; digital network with rapidly growing use of mobile cellular telephones

*international:* tropospheric scatter to Qatar and UAE; microwave radio relay to Saudi Arabia; submarine cable to Qatar, UAE, and Saudi Arabia; satellite earth stations - 2 Intelsat (1 Atlantic Ocean and 1 Indian Ocean) and 1 Arabsat

**Radio broadcast stations:** AM 2, FM 3, shortwave 0 (1998)

**Radios:** 338,000 (1997)

**Television broadcast stations:** 4 (1997)

**Televisions:** 275,000 (1997)

**Internet Service Providers (ISPs):** 3 (1999)

### Transportation

**Railways:** 0 km

**Highways:**

*total:* 3,164 km

*paved:* 2,433 km

*unpaved:* 731 km (1998 est.)

*note:* there is a paved causeway connecting Bahrain to Saudi Arabia

**Pipelines:** crude oil 56 km; petroleum products 16 km; natural gas 32 km

**Ports and harbors:** Manama, Mina' Salman, Sitrah

**Merchant marine:**

*total:* 8 ships (1,000 GRT or over) totaling 228,273

GRT/304,654 DWT

*ships by type:* bulk 2, cargo 3, container 2, petroleum tanker 1 (1999 est.)

**Airports:** 3 (1999 est.)

**Airports - with paved runways:**

*total:* 2

*over 3,047 m:* 2 (1999 est.)

**Airports - with unpaved runways:**

*total:* 1

*1,524 to 2,437 m:* 1 (1999 est.)

**Heliports:** 1 (1999 est.)

### Military

**Military branches:** Ground Force, Navy, Air Force, Coast Guard, Police Force

**Military manpower - military age:** 15 years of age

**Military manpower - availability:**

*males age 15-49:* 221,109 (2000 est.)

**Military manpower - fit for military service:**

*males age 15-49:* 121,442 (2000 est.)

**Military manpower - reaching military age annually:**

*males:* 5,699 (2000 est.)

**Military expenditures - dollar figure:** \$318 million (FY99)

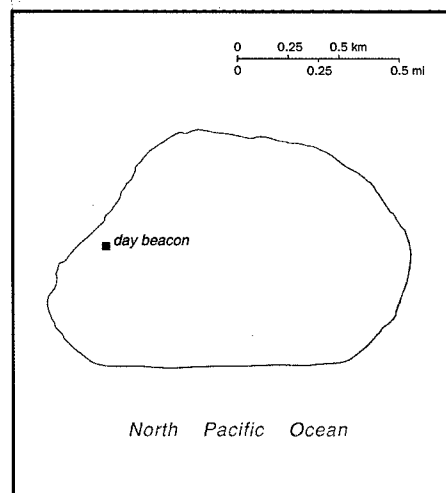
**Military expenditures - percent of GDP:** 5.2% (FY99)

### Transnational Issues

**Disputes - international:** the territorial dispute with Qatar over the Hawar Islands and the maritime boundary dispute with Qatar are currently before the International Court of Justice (ICJ)

## Baker Island

(territory of the US)



### Geography

**Location:** Oceania, atoll in the North Pacific Ocean, about one-half of the way from Hawaii to Australia

**Geographic coordinates:** 0 13 N, 176 31 W

**Map references:** Oceania

**Area:**

*total:* 1.4 sq km

*land:* 1.4 sq km

*water:* 0 sq km

**Area - comparative:** about 2.5 times the size of The Mall in Washington, DC

**Land boundaries:** 0 km

**Coastline:** 4.8 km

**Maritime claims:**

*exclusive economic zone:* 200 nm

*territorial sea:* 12 nm

**Climate:** equatorial; scant rainfall, constant wind, burning sun

**Terrain:** low, nearly level coral island surrounded by a narrow fringing reef

**Elevation extremes:**

*lowest point:* Pacific Ocean 0 m

*highest point:* unnamed location 8 m

**Natural resources:** guano (deposits worked until 1891)

**Land use:**

*arable land:* 0%

*permanent crops:* 0%

*permanent pastures:* 0%

*forests and woodland:* 0%

*other:* 100%

**Irrigated land:** 0 sq km (1993)

**Natural hazards:** the narrow fringing reef surrounding the island can be a maritime hazard

**Environment - current issues:** no natural fresh water resources

**Geography - note:** treeless, sparse, and scattered vegetation consisting of grasses, prostrate vines, and low growing shrubs; primarily a nesting, roosting, and foraging habitat for seabirds, shorebirds, and marine wildlife

## Baker Island (continued)

### People

**Population:** uninhabited

*note:* American civilians evacuated in 1942 after Japanese air and naval attacks during World War II; occupied by US military during World War II, but abandoned after the war; public entry is by special-use permit from US Fish and Wildlife Service only and generally restricted to scientists and educators; a cemetery and remnants of structures from early settlement are located near the middle of the west coast; visited annually by US Fish and Wildlife Service (July 2000 est.)

### Government

**Country name:**

*conventional long form:* none

*conventional short form:* Baker Island

**Data code:** FQ

**Dependency status:** unincorporated territory of the US; administered from Washington, DC by the Fish and Wildlife Service of the US Department of the Interior as part of the National Wildlife Refuge system

**Legal system:** NA

**Flag description:** the flag of the US is used

### Economy

**Economy - overview:** no economic activity

### Transportation

**Ports and harbors:** none; offshore anchorage only; *note* - there is one boat landing area along the middle of the west coast

**Airports:** 1 abandoned World War II runway of 1,665 m, completely covered with vegetation and unusable

**Transportation - note:** there is a day beacon near the middle of the west coast

### Military

**Military - note:** defense is the responsibility of the US; visited annually by the US Coast Guard

### Transnational Issues

**Disputes - international:** none

## Bangladesh



### Introduction

**Background:** Bangladesh came into existence in 1971 when Bengali East Pakistan seceded from its union with West Pakistan. A third of this desperately poor country annually floods during the monsoon rainy season, hampering normal economic development.

### Geography

**Location:** Southern Asia, bordering the Bay of Bengal, between Burma and India

**Geographic coordinates:** 24 00 N, 90 00 E

**Map references:** Asia

**Area:**

*total:* 144,000 sq km

*land:* 133,910 sq km

*water:* 10,090 sq km

**Area - comparative:** slightly smaller than Wisconsin

**Land boundaries:**

*total:* 4,246 km

*border countries:* Burma 193 km, India 4,053 km

**Coastline:** 580 km

**Maritime claims:**

*contiguous zone:* 18 nm

*continental shelf:* up to the outer limits of the continental margin

*exclusive economic zone:* 200 nm

*territorial sea:* 12 nm

**Climate:** tropical; cool, dry winter (October to March); hot, humid summer (March to June); cool, rainy monsoon (June to October)

**Terrain:** mostly flat alluvial plain; hilly in southeast

**Elevation extremes:**

*lowest point:* Indian Ocean 0 m

*highest point:* Keokradong 1,230 m

**Natural resources:** natural gas, arable land, timber

**Land use:**

*arable land:* 73%

*permanent crops:* 2%

*permanent pastures:* 5%

*forests and woodland:* 15%

*other:* 5% (1993 est.)

**Irrigated land:** 31,000 sq km (1993 est.)

**Natural hazards:** droughts, cyclones; much of the country routinely flooded during the summer monsoon season

**Environment - current issues:** many people are landless and forced to live on and cultivate flood-prone land; limited access to potable water; water-borne diseases prevalent; water pollution especially of fishing areas results from the use of commercial pesticides; intermittent water shortages because of falling water tables in the northern and central parts of the country; soil degradation; deforestation; severe overpopulation

**Environment - international agreements:**

*party to:* Biodiversity, Climate Change, Desertification, Endangered Species, Environmental Modification, Hazardous Wastes, Nuclear Test Ban, Ozone Layer Protection, Wetlands  
*signed, but not ratified:* Law of the Sea

### People

**Population:** 129,194,224 (July 2000 est.)

**Age structure:**

*0-14 years:* 36% (male 24,055,675; female 22,918,354)

*15-64 years:* 60% (male 39,924,040; female 37,992,459)

*65 years and over:* 4% (male 2,342,134; female 1,961,562) (2000 est.)

**Population growth rate:** 1.59% (2000 est.)

**Birth rate:** 25.44 births/1,000 population (2000 est.)

**Death rate:** 8.73 deaths/1,000 population (2000 est.)

**Net migration rate:** -0.77 migrant(s)/1,000 population (2000 est.)

**Sex ratio:**

*at birth:* 1.06 male(s)/female

*under 15 years:* 1.05 male(s)/female

*15-64 years:* 1.05 male(s)/female

*65 years and over:* 1.19 male(s)/female

*total population:* 1.05 male(s)/female (2000 est.)

**Infant mortality rate:** 71.66 deaths/1,000 live births (2000 est.)

**Life expectancy at birth:**

*total population:* 60.16 years

*male:* 60.4 years

*female:* 59.91 years (2000 est.)

**Total fertility rate:** 2.85 children born/woman (2000 est.)

**Nationality:**

*noun:* Bangladeshi(s)

*adjective:* Bangladesh

**Ethnic groups:** Bengali 98%, Biharis 250,000, tribals less than 1 million

**Religions:** Muslim 88.3%, Hindu 10.5%, other 1.2%

**Languages:** Bangla (official), English

**Literacy:**

*definition:* age 15 and over can read and write

*total population:* 38.1%

*male:* 49.4%

*female:* 26.1% (1995 est.)

## Bangladesh (continued)

### Government

#### Country name:

*conventional long form:* People's Republic of Bangladesh

*conventional short form:* Bangladesh

*former:* East Pakistan

**Data code:** BG

**Government type:** republic

**Capital:** Dhaka

**Administrative divisions:** 5 divisions; Barisal, Chittagong, Dhaka, Khulna, Rajshahi

*note:* there may be one additional division named Sylhet

**Independence:** 16 December 1971 (from Pakistan)

**National holiday:** Independence Day, 26 March (1971)

**Constitution:** 4 November 1972, effective 16 December 1972, suspended following coup of 24 March 1982, restored 10 November 1986, amended many times

**Legal system:** based on English common law

**Suffrage:** 18 years of age; universal

#### Executive branch:

*chief of state:* President Shahabuddin AHMED (since 9 October 1996); *note* - the president's duties are normally ceremonial, but with the 13th amendment to the constitution ("Caretaker Government Amendment"), the president's role becomes significant at times when Parliament is dissolved and a caretaker government is installed - at presidential direction - to supervise the elections

*head of government:* Prime Minister Sheikh HASINA Wajed (since 23 June 1996)

*cabinet:* Cabinet selected by the prime minister and appointed by the president

*elections:* president elected by National Parliament for a five-year term; election last held 24 July 1996 (next to be held by NA October 2001); following legislative elections, the leader of the party that wins the most seats is usually appointed prime minister by the president

*election results:* Shahabuddin AHMED elected president without opposition; percent of National Parliament vote - NA

**Legislative branch:** unicameral National Parliament or Jatiya Sangsad (330 seats; 300 elected by popular vote from single territorial constituencies, 30 seats reserved for women; members serve five-year terms)

*elections:* last held 12 June 1996 (next to be held NA 2001)  
*election results:* percent of vote by party - AL 33.87%, BNP 30.87%; seats by party - AL 178, BNP 113, JP 33, JI 3, other 2, election still to be held for 1 seat; *note* - the elections of 12 June 1996 brought to power an Awami League government for the first time in twenty-one years; held under a neutral, caretaker administration, the elections were characterized by a peaceful, orderly process and massive voter turnout, ending a bitter two-year impasse between the former BNP and opposition parties that had paralyzed National Parliament and led to widespread street violence

**Judicial branch:** Supreme Court, the Chief Justices and other judges are appointed by the president

**Political parties and leaders:** Awami League or AL [Sheikh HASINA Wajed]; Bangladesh Communist Party or BCP [Saifuddin Ahmed MANIK]; Bangladesh Nationalist Party or BNP [Khaleda ZIAur Rahman]; Jamaat-E-Islami or JI [Motiur Rahman NIZAMI]; Jatiyo Party or JP [Hussain Mohammad ERSHAD]

**International organization participation:** AsDB, C, CCC, CP, ESCAP, FAO, G-77, IAEA, IBRD, ICAO, ICC, ICFTU, ICRM, IDA, IDB, IFAD, IFC, IFRCS, IHO (pending member), ILO, IMF, IMO, Inmarsat, Intelsat, Interpol, IOC, IOM, ISO, ITU, MINURSO, MONUC, NAM, OIC, OPCW, SAARC, UN, UN Security Council (temporary), UNCTAD, UNESCO, UNHCR, UNIDO, UNIKOM, UNMIBH, UNMIK, UNMOP, UNMOT, UNOMIG, UNTAET, UNU, UPU, WCL, WFTU, WHO, WIPO, WMO, WTO, WTrO

#### Diplomatic representation in the US:

*chief of mission:* Ambassador Khwaja Mohammad SHEHABUDDIN

*chancery:* 2201 Wisconsin Avenue NW, Washington, DC 20007

*telephone:* [1] (202) 342-8372

*consulate(s) general:* Los Angeles and New York

#### Diplomatic representation from the US:

*chief of mission:* Ambassador John C. HOLZMAN

*embassy:* Diplomatic Enclave, Madani Avenue, Baridhara, Dhaka 1212

*mailing address:* G. P. O. Box 323, Dhaka 1000

*telephone:* [880] (2) 884700 through 884722

*FAX:* [880] (2) 883744

**Flag description:** green with a large red disk slightly to the hoist side of center; the red sun of freedom represents the blood shed to achieve independence; the green field symbolizes the lush countryside, and secondarily, the traditional color of Islam

### Economy

**Economy - overview:** Despite sustained domestic and international efforts to improve economic and demographic prospects, Bangladesh remains one of the world's poorest, most densely populated, and least developed nations. The economy is largely agricultural, with the cultivation of rice the single most important activity in the economy. Major impediments to growth include frequent cyclones and floods, the inefficiency of state-owned enterprises, a rapidly growing labor force that cannot be absorbed by agriculture, delays in exploiting energy resources (natural gas), inadequate power supplies, and slow implementation of economic reforms. Prime Minister Sheikh HASINA Wajed's Awami League government has made some headway improving the climate for foreign investors and liberalizing the capital markets; for example, it has negotiated with foreign firms for oil and gas exploration, better countryside distribution of cooking gas, and the construction of natural gas pipelines and power plants. Progress on other economic reforms has been halting because of opposition from the bureaucracy, public sector unions, and other vested interest groups. The especially

severe floods of 1998 increased the country's reliance on large-scale international aid. So far the East Asian financial crisis has not had major impact on the economy.

**GDP:** purchasing power parity - \$187 billion (1999 est.)

**GDP - real growth rate:** 5.2% (1999 est.)

**GDP - per capita:** purchasing power parity - \$1,470 (1999 est.)

#### GDP - composition by sector:

*agriculture:* 30%

*industry:* 17%

*services:* 53% (1999 est.)

**Population below poverty line:** 35.6% (FY95/96 est.)

#### Household income or consumption by percentage share:

*lowest 10%:* 4.1%

*highest 10%:* 23.7% (1992)

**Inflation rate (consumer prices):** 9% (FY98/99 est.)

**Labor force:** 56 million (1995-96)

*note:* extensive export of labor to Saudi Arabia, Kuwait, UAE, Oman, Qatar, Malaysia, and Singapore

**Labor force - by occupation:** agriculture 63%, services 26%, industry 11% (FY95/96)

**Unemployment rate:** 35.2% (1996)

#### Budget:

*revenues:* \$4.3 billion

*expenditures:* \$6.5 billion, including capital expenditures of \$NA (1997)

**Industries:** cotton textiles, jute, garments, tea processing, paper newsprint, cement, chemical fertilizer, light engineering, sugar

**Industrial production growth rate:** 2.5% (1997 est.)

**Electricity - production:** 12.5 billion kWh (1999 est.)

#### Electricity - production by source:

*fossil fuel:* 98%

*hydro:* 2%

*nuclear:* 0%

*other:* 0% (1999)

**Electricity - consumption:** 11.039 billion kWh (1998)

**Electricity - exports:** 0 kWh (1999)

**Electricity - imports:** 0 kWh (1999)

**Agriculture - products:** rice, jute, tea, wheat, sugarcane, potatoes; beef, milk, poultry, tobacco, pulses, oilseeds, spices, fruit

**Exports:** \$5.1 billion (1998)

**Exports - commodities:** garments, jute and jute goods, leather, frozen fish and seafood

**Exports - partners:** US 33%, Germany 10%, UK 9%, France 6%, Italy 5% (1997)

**Imports:** \$8.01 billion (1998)

**Imports - commodities:** machinery and equipment, chemicals, iron and steel, textiles, raw cotton, food, crude oil and petroleum products, cement

**Imports - partners:** India 12%, China 9%, Japan 7%, Hong Kong 6%, South Korea 6% (1997)

**Debt - external:** \$16.5 billion (1998)

## Bangladesh (continued)

**Economic aid - recipient:** \$1.475 billion (FY96/97)  
**Currency:** 1 taka (Tk) = 100 poisha  
**Exchange rates:** taka (Tk) per US\$1 - 51.000 (January 2000), 49.085 (1999), 46.906 (1998), 43.892 (1997), 41.794 (1996), 40.278 (1995)  
**Fiscal year:** 1 July - 30 June

### Communications

**Telephones - main lines in use:** 470,000 (1998)  
**Telephones - mobile cellular:** 41,000 (1998)  
**Telephone system:**  
*domestic:* modernizing; introducing digital systems; trunk systems include VHF and UHF microwave, and some fiber-optic cable in cities  
*international:* satellite earth stations - 2 Intelsat (Indian Ocean); international radiotelephone communications and landline service to neighboring countries  
**Radio broadcast stations:** AM 12, FM 12, shortwave 2 (1999)  
**Radios:** 6.15 million (1997)  
**Television broadcast stations:** 15 (1999)  
**Televisions:** 770,000 (1997)  
**Internet Service Providers (ISPs):** 6 (1999)

### Transportation

**Railways:**  
*total:* 2,745 km  
*broad gauge:* 923 km 1.676-m gauge  
*narrow gauge:* 1,822 km 1.000-m gauge (1998 est.)  
**Highways:**  
*total:* 201,182 km  
*paved:* 19,112 km  
*unpaved:* 182,070 km (1997 est.)  
**Waterways:** 5,150-8,046 km navigable waterways (includes 2,575-3,058 km main cargo routes)  
**Pipelines:** natural gas 1,220 km  
**Ports and harbors:** Chittagong, Dhaka, Mongla Port  
**Merchant marine:**  
*total:* 36 ships (1,000 GRT or over) totaling 284,489 GRT/405,845 DWT  
*ships by type:* bulk 2, cargo 28, container 1, petroleum tanker 2, refrigerated cargo 1, roll-on/roll-off 2 (1999 est.)  
**Airports:** 16 (1999 est.)  
**Airports - with paved runways:**  
*total:* 16  
*over 3,047 m:* 2  
*2,438 to 3,047 m:* 2  
*1,524 to 2,437 m:* 5  
*914 to 1,523 m:* 1  
*under 914 m:* 6 (1999 est.)

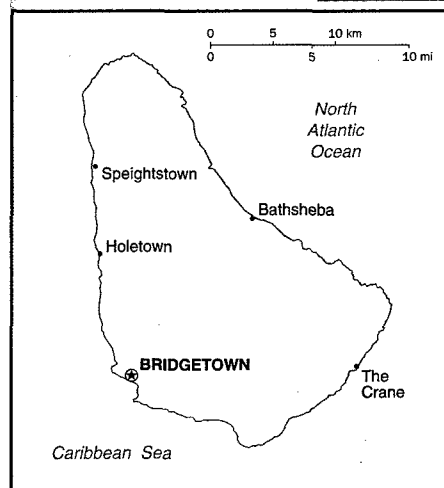
### Military

**Military branches:** Army, Navy, Coast Guard, Air Force, paramilitary forces (includes Bangladesh Rifles, Bangladesh Ansars, Village Defense Parties, National Cadet Corps), Armed Police battalions  
**Military manpower - availability:**  
*males age 15-49:* 34,683,414 (2000 est.)  
**Military manpower - fit for military service:**  
*males age 15-49:* 20,565,193 (2000 est.)  
**Military expenditures - dollar figure:** \$559 million (FY96/97)  
**Military expenditures - percent of GDP:** 1.8% (FY96/97)

### Transnational Issues

**Disputes - international:** a portion of the boundary with India is indefinite; dispute with India over South Talpatty/New Moore Island  
**Illicit drugs:** transit country for illegal drugs produced in neighboring countries

## Barbados



### Introduction

**Background:** The island was uninhabited when first settled by the British in 1627. Its economy remained heavily dependent on sugar, rum, and molasses production through most of the 20th century. In the 1990s, tourism and manufacturing surpassed the sugar industry in economic importance.

### Geography

**Location:** Caribbean, island between the Caribbean Sea and the North Atlantic Ocean, northeast of Venezuela  
**Geographic coordinates:** 13 10 N, 59 32 W  
**Map references:** Central America and the Caribbean  
**Area:**  
*total:* 430 sq km  
*land:* 430 sq km  
*water:* 0 sq km  
**Area - comparative:** 2.5 times the size of Washington, DC  
**Land boundaries:** 0 km  
**Coastline:** 97 km  
**Maritime claims:**  
*exclusive economic zone:* 200 nm  
*territorial sea:* 12 nm  
**Climate:** tropical; rainy season (June to October)  
**Terrain:** relatively flat; rises gently to central highland region  
**Elevation extremes:**  
*lowest point:* Atlantic Ocean 0 m  
*highest point:* Mount Hillaby 336 m  
**Natural resources:** petroleum, fish, natural gas  
**Land use:**  
*arable land:* 37%  
*permanent crops:* 0%  
*permanent pastures:* 5%  
*forests and woodland:* 12%  
*other:* 46% (1993 est.)  
**Irrigated land:** NA sq km

## Barbados (continued)

**Natural hazards:** infrequent hurricanes; periodic landslides

**Environment - current issues:** pollution of coastal waters from waste disposal by ships; soil erosion; illegal solid waste disposal threatens contamination of aquifers

**Environment - international agreements:**

*party to:* Climate Change, Desertification, Endangered Species, Hazardous Wastes, Law of the Sea, Marine Dumping, Ozone Layer Protection, Ship Pollution

*signed, but not ratified:* Biodiversity

**Geography - note:** easternmost Caribbean island

### People

**Population:** 274,540 (July 2000 est.)

**Age structure:**

0-14 years: 22% (male 30,687; female 30,172)

15-64 years: 69% (male 92,241; female 96,866)

65 years and over: 9% (male 9,506; female 15,068) (2000 est.)

**Population growth rate:** 0.55% (2000 est.)

**Birth rate:** 14.45 births/1,000 population (2000 est.)

**Death rate:** 8.68 deaths/1,000 population (2000 est.)

**Net migration rate:** -0.32 migrant(s)/1,000 population (2000 est.)

**Sex ratio:**

*at birth:* 1.03 male(s)/female

*under 15 years:* 1.02 male(s)/female

*15-64 years:* 0.95 male(s)/female

*65 years and over:* 0.63 male(s)/female

*total population:* 0.93 male(s)/female (2000 est.)

**Infant mortality rate:** 12.37 deaths/1,000 live births (2000 est.)

**Life expectancy at birth:**

*total population:* 73 years

*male:* 70.43 years

*female:* 75.6 years (2000 est.)

**Total fertility rate:** 1.7 children born/woman (2000 est.)

**Nationality:**

*noun:* Barbadian(s) or Bajan (colloquial)

*adjective:* Barbadian or Bajan (colloquial)

**Ethnic groups:** black 80%, white 4%, other 16%

**Religions:** Protestant 67% (Anglican 40%, Pentecostal 8%, Methodist 7%, other 12%), Roman Catholic 4%, none 17%, other 12%

**Languages:** English

**Literacy:**

*definition:* age 15 and over has ever attended school

*total population:* 97.4%

*male:* 98%

*female:* 96.8% (1995 est.)

### Government

**Country name:**

*conventional long form:* none

*conventional short form:* Barbados

**Data code:** BB

**Government type:** parliamentary democracy; independent sovereign state within the Commonwealth

**Capital:** Bridgetown

**Administrative divisions:** 11 parishes; Christ Church, Saint Andrew, Saint George, Saint James, Saint John, Saint Joseph, Saint Lucy, Saint Michael, Saint Peter, Saint Philip, Saint Thomas

*note:* the city of Bridgetown may be given parish status

**Independence:** 30 November 1966 (from UK)

**National holiday:** Independence Day, 30 November (1966)

**Constitution:** 30 November 1966

**Legal system:** English common law; no judicial review of legislative acts

**Suffrage:** 18 years of age; universal

**Executive branch:**

*chief of state:* Queen ELIZABETH II (since 6 February 1952), represented by Governor General Sir Clifford Straughn HUSBANDS (since 1 June 1996)

*head of government:* Prime Minister Owen Seymour ARTHUR (since 6 September 1994); Deputy Prime Minister Billie MILLER (since 6 September 1994)

*cabinet:* Cabinet appointed by the governor general on the advice of the prime minister

*elections:* none; the monarch is hereditary; governor general appointed by the monarch; prime minister appointed by the governor general

**Legislative branch:** bicameral Parliament consists of the Senate (21-member body appointed by the governor general) and the House of Assembly (28 seats; members are elected by direct popular vote to serve five-year terms)

*elections:* House of Assembly - last held 20 January 1999 (next to be held by January 2004)

*election results:* House of Assembly - percent of vote by party - NA; seats by party - BLP 26, DLP 2

**Judicial branch:** Supreme Court of Judicature (judges are appointed by the Service Commissions for the Judicial and Legal Service)

**Political parties and leaders:** Barbados Labor Party or BLP [Owen ARTHUR]; Democratic Labor Party or DLP [David THOMPSON]; National Democratic Party or NDP [Richard HAYNES]

**Political pressure groups and leaders:** Barbados Workers Union [Leroy TROTMAN]; Clement Payne Labor Union [David COMMISSIONG]; People's Progressive Movement [Eric SEALY]; Worker's Party of Barbados [Dr. George BELLE]

**International organization participation:** ACP, C, Caricom, CDB, ECLAC, FAO, G-77, IADB, IBRD, ICAO, ICFTU, ICRM, IFAD, IFC, IFRCS, ILO, IMF, IMO, Intelsat, Interpol, IOC, ISO (correspondent), ITU, LAES, NAM, OAS, OPANAL, UN, UNCTAD, UNESCO, UNIDO, UPU, WFTU, WHO, WIPO, WMO, WTrO

**Diplomatic representation in the US:**

*chief of mission:* Ambassador Courtney N.

BLACKMAN

*chancery:* 2144 Wyoming Avenue NW, Washington, DC 20008

*telephone:* [1] (202) 939-9200

*consulate(s) general:* Miami and New York

*consulate(s):* Los Angeles

**Diplomatic representation from the US:**

*chief of mission:* Ambassador (vacant); Charge d'Affairs Roland BULLEN

*embassy:* Canadian Imperial Bank of Commerce Building, Broad Street, Bridgetown

*mailing address:* P. O. Box 302, Bridgetown; FPO AA 34055

*telephone:* [1] (246) 436-4950

*FAX:* [1] (246) 429-5246

**Flag description:** three equal vertical bands of blue (hoist side), gold, and blue with the head of a black trident centered on the gold band; the trident head represents independence and a break with the past (the colonial coat of arms contained a complete trident)

### Economy

**Economy - overview:** Historically, the Barbadian economy had been dependent on sugarcane cultivation and related activities, but production in recent years has diversified into manufacturing and tourism. The start of the Port Charles Marina project in Speightstown helped the tourism industry continue to expand in 1996-99. Offshore finance and informatics are important foreign exchange earners, and there is also a light manufacturing sector. The government continues its efforts to reduce the unacceptably high unemployment rate, encourage direct foreign investment, and privatize remaining state-owned enterprises.

**GDP:** purchasing power parity - \$2.9 billion (1998 est.)

**GDP - real growth rate:** 4.4% (1998 est.)

**GDP - per capita:** purchasing power parity - \$11,200 (1998 est.)

**GDP - composition by sector:**

*agriculture:* 4.9%

*industry:* 15.6%

*services:* 79.5% (1997)

**Population below poverty line:** NA%

**Household income or consumption by percentage share:**

*lowest 10%:* NA%

*highest 10%:* NA%

**Inflation rate (consumer prices):** 1.7% (1998)

**Labor force:** 136,000 (1998 est.)

**Labor force - by occupation:** services 75%, industry 15%, agriculture 10% (1996 est.)

**Unemployment rate:** 12% (1998 est.)

**Budget:**

*revenues:* \$725.5 million

*expenditures:* \$750.6 million, including capital expenditures of \$126.3 million (FY97/98 est.)

**Industries:** tourism, sugar, light manufacturing, component assembly for export

**Industrial production growth rate:** 0.8% (1996)

**Electricity - production:** 672 million kWh (1998)

## Barbados (continued)

### Electricity - production by source:

fossil fuel: 100%

hydro: 0%

nuclear: 0%

other: 0% (1998)

**Electricity - consumption:** 625 million kWh (1998)

**Electricity - exports:** 0 kWh (1998)

**Electricity - imports:** 0 kWh (1998)

**Agriculture - products:** sugarcane, vegetables, cotton

**Exports:** \$211.2 million (1998)

**Exports - commodities:** sugar and molasses, rum, other foods and beverages, chemicals, electrical components, clothing

**Exports - partners:** UK 14.8%, US 11.6%, Trinidad and Tobago 7.6%, Venezuela 6.1%, Jamaica 5.8% (1998)

**Imports:** \$1.01 billion (1998)

**Imports - commodities:** consumer goods, machinery, foodstuffs, construction materials, chemicals, fuel, electrical components

**Imports - partners:** US 30.7%, Trinidad and Tobago 10.2%, Japan 8.3%, UK 7.7%, Canada 2.2% (1998)

**Debt - external:** \$550 million (1998 est.)

**Economic aid - recipient:** \$9.1 million (1995)

**Currency:** 1 Barbadian dollar (Bds\$) = 100 cents

**Exchange rates:** Barbadian dollars (Bds\$) per US\$1 - 2.0000 (fixed rate pegged to the US dollar)

**Fiscal year:** 1 April - 31 March

### Communications

**Telephones - main lines in use:** 90,000 (1995)

**Telephones - mobile cellular:** 4,614 (1995)

**Telephone system:**

*domestic:* island-wide automatic telephone system

*international:* satellite earth stations - 4 Intelsat

(Atlantic Ocean); tropospheric scatter to Trinidad and Saint Lucia

**Radio broadcast stations:** AM 2, FM 3, shortwave 0 (1998)

**Radios:** 237,000 (1997)

**Television broadcast stations:** 1 (plus two cable channels) (1997)

**Televisions:** 76,000 (1997)

**Internet Service Providers (ISPs):** 3 (1999)

### Transportation

**Railways:** 0 km

**Highways:**

*total:* 1,600 km

*paved:* 1,578 km

*unpaved:* 22 km (1998 est.)

**Ports and harbors:** Bridgetown, Speightstown (Port Charles Marina)

**Merchant marine:**

*total:* 47 ships (1,000 GRT or over) totaling 654,580 GRT/1,103,780 DWT

*ships by type:* bulk 10, cargo 29; combination bulk 1, container 1, petroleum tanker 4, refrigerated cargo 2 (1999 est.)

*note:* a flag of convenience registry; includes ships of 2 countries: Canada owns 2 ships, Hong Kong 1 (1998 est.)

**Airports:** 1 (1999 est.)

**Airports - with paved runways:**

*total:* 1

*over 3,047 m:* 1 (1999 est.)

### Military

**Military branches:** Royal Barbados Defense Force (includes Ground Forces and Coast Guard), Royal Barbados Police Force

**Military manpower - availability:**

*males age 15-49:* 77,789 (2000 est.)

**Military manpower - fit for military service:**

*males age 15-49:* 53,472 (2000 est.)

**Military expenditures - dollar figure:** \$NA

**Military expenditures - percent of GDP:** NA%

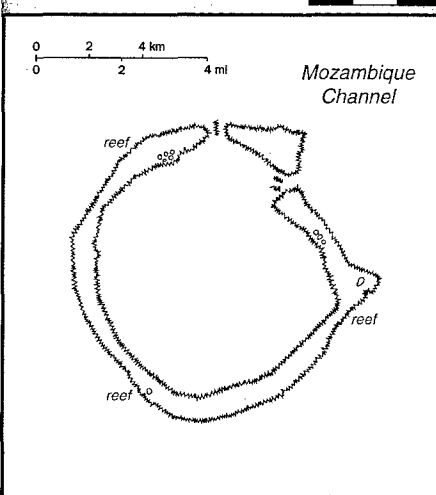
### Transnational Issues

**Disputes - international:** none

**Illicit drugs:** one of many Caribbean transshipment points for narcotics bound for the US and Europe

## Bassas da India

(possession of France)



### Geography

**Location:** Southern Africa, islands in the southern Mozambique Channel, about one-half of the way from Madagascar to Mozambique

**Geographic coordinates:** 21 30 S, 39 50 E

**Map references:** Africa

**Area:**

*total:* 0.2 sq km

*land:* 0.2 sq km

*water:* 0 sq km

**Area - comparative:** about one-third the size of The Mall in Washington, DC

**Land boundaries:** 0 km

**Coastline:** 35.2 km

**Maritime claims:**

*exclusive economic zone:* 200 nm

*territorial sea:* 12 nm

**Climate:** tropical

**Terrain:** volcanic rock

**Elevation extremes:**

*lowest point:* Indian Ocean 0 m

*highest point:* unnamed location 2.4 m

**Natural resources:** none

**Land use:**

*arable land:* 0%

*permanent crops:* 0%

*permanent pastures:* 0%

*forests and woodland:* 0%

*other:* 100% (all rock)

**Irrigated land:** 0 sq km (1993)

**Natural hazards:** maritime hazard since it is usually under water during high tide and surrounded by reefs; subject to periodic cyclones

**Environment - current issues:** NA

### People

**Population:** uninhabited (July 2000 est.)



## Bassas da India (continued)

### Government

#### Country name:

*conventional long form:* none

*conventional short form:* Bassas da India

**Data code:** BS

**Dependency status:** possession of France;  
administered by a high commissioner of the Republic,  
resident in Reunion

**Flag description:** the flag of France is used

### Economy

**Economy - overview:** no economic activity

### Transportation

**Ports and harbors:** none; offshore anchorage only

### Military

**Military - note:** defense is the responsibility of  
France

### Transnational Issues

**Disputes - international:** claimed by Madagascar

## Belarus



### Introduction

**Background:** After seven decades as a constituent republic of the USSR, Belarus attained its independence in 1991. It has retained closer political and economic ties to Russia than any of the other former Soviet republics. Belarus and Russia signed a treaty on a two-state union on 8 December 1999 envisioning greater political and economic integration but, to date, neither side has actively sought to implement the accord.

### Geography

**Location:** Eastern Europe, east of Poland

**Geographic coordinates:** 53 00 N, 28 00 E

**Map references:** Commonwealth of Independent States

#### Area:

*total:* 207,600 sq km

*land:* 207,600 sq km

*water:* 0 sq km

**Area - comparative:** slightly smaller than Kansas

#### Land boundaries:

*total:* 3,098 km

*border countries:* Latvia 141 km, Lithuania 502 km, Poland 605 km, Russia 959 km, Ukraine 891 km

**Coastline:** 0 km (landlocked)

**Maritime claims:** none (landlocked)

**Climate:** cold winters, cool and moist summers;  
transitional between continental and maritime

**Terrain:** generally flat and contains much marshland

#### Elevation extremes:

*lowest point:* Nyoman River 90 m

*highest point:* Dzyarzhynskaya Hara 346 m

**Natural resources:** forests, peat deposits, small quantities of oil and natural gas

#### Land use:

*arable land:* 29%

*permanent crops:* 1%

*permanent pastures:* 15%

*forests and woodland:* 34%

*other:* 21% (1993 est.)

**Irrigated land:** 1,000 sq km (1993 est.)

**Natural hazards:** NA

**Environment - current issues:** soil pollution from pesticide use; southern part of the country contaminated with fallout from 1986 nuclear reactor accident at Chornobyl' in northern Ukraine

#### Environment - international agreements:

*party to:* Air Pollution, Air Pollution-Nitrogen Oxides, Air Pollution-Sulphur 85, Biodiversity, Endangered Species, Environmental Modification, Hazardous Wastes, Marine Dumping, Nuclear Test Ban, Ozone Layer Protection, Ship Pollution, Wetlands  
*signed, but not ratified:* Climate Change, Law of the Sea

**Geography - note:** landlocked

### People

**Population:** 10,366,719 (July 2000 est.)

#### Age structure:

*0-14 years:* 19% (male 982,959; female 942,062)

*15-64 years:* 68% (male 3,411,684; female 3,614,453)

*65 years and over:* 13% (male 466,929; female 948,632) (2000 est.)

**Population growth rate:** -0.17% (2000 est.)

**Birth rate:** 9.27 births/1,000 population (2000 est.)

**Death rate:** 13.96 deaths/1,000 population (2000 est.)

**Net migration rate:** 3.01 migrant(s)/1,000 population (2000 est.)

#### Sex ratio:

*at birth:* 1.05 male(s)/female

*under 15 years:* 1.04 male(s)/female

*15-64 years:* 0.94 male(s)/female

*65 years and over:* 0.49 male(s)/female

*total population:* 0.88 male(s)/female (2000 est.)

**Infant mortality rate:** 14.63 deaths/1,000 live births (2000 est.)

#### Life expectancy at birth:

*total population:* 68 years

*male:* 61.83 years

*female:* 74.48 years (2000 est.)

**Total fertility rate:** 1.25 children born/woman (2000 est.)

#### Nationality:

*noun:* Belarusian(s)

*adjective:* Belarusian

**Ethnic groups:** Byelorussian 77.9%, Russian

13.2%, Polish 4.1%, Ukrainian 2.9%, other 1.9%

**Religions:** Eastern Orthodox 80%, other (including Roman Catholic, Protestant, Jewish, and Muslim) 20% (1997 est.)

**Languages:** Byelorussian, Russian, other

#### Literacy:

*definition:* age 15 and over can read and write

*total population:* 98%

*male:* 99%

*female:* 97% (1989 est.)

## Belarus (continued)

### Government

**Country name:**

*conventional long form:* Republic of Belarus

*conventional short form:* Belarus

*local long form:* Respublika Byelarus'

*local short form:* none

*former:* Belorussian (Byelorussian) Soviet Socialist Republic

**Data code:** BO

**Government type:** republic

**Capital:** Minsk

**Administrative divisions:** 6 voblastsi (singular - voblasts') and one municipality\* (harady, singular - horad); Brestskaya (Brest), Homyel'skaya (Homyel'), Horad Minsk\*, Hrodzyenskaya (Hrodna), Mahilyowskaya (Mahilyow), Minskaya, Vitsyebskaya (Vitsyebsk)

*note:* voblasti have the administrative center name following in parentheses

**Independence:** 25 August 1991 (Belarusian Supreme Soviet declaration of independence from the Soviet Union)

**National holiday:** Independence Day, 3 July (1944); *note* - represents Minsk liberation from German occupation

**Constitution:** 30 March 1994; revised by national referendum of 24 November 1996 giving the presidency greatly expanded powers and became effective 27 November 1996

**Legal system:** based on civil law system

**Suffrage:** 18 years of age; universal

**Executive branch:**

*chief of state:* President Aleksandr LUKASHENKO (since 20 July 1994)

*head of government:* Prime Minister Sergey LING (acting since 18 November 1996, confirmed 19 February 1997); First Deputy Prime Minister Vasilii DOLGOLEV (since 2 December 1998); Deputy Prime Ministers Vladimir ZAMETALIN (since 15 July 1997), Ural LATYPOV (since 30 December 1997), Gennadiy NOVITSKIY (since 11 February 1997), Leonid KOZIK (since 4 February 1997), Aleksandr POPKOV (since 10 November 1998)

*cabinet:* Council of Ministers

*elections:* president elected by popular vote for a five-year term; election last held 24 June and 10 July 1994 (next to be held NA; according to the 1994 constitution, the next election should have been held in 1999, however LUKASHENKO extended his term to 2001 via the November 1996 referendum); prime minister and deputy prime ministers appointed by the president

*election results:* Aleksandr LUKASHENKO elected president; percent of vote - Aleksandr LUKASHENKO 85%, Vyacheslav KEBICH 15%

*note:* first presidential elections took place in June-July 1994

**Legislative branch:** bicameral Parliament or Natsionalnoye Sobranie consists of the Council of the Republic or Soviet Respubliki (64 seats; eight appointed by the president and 56 indirectly elected

by deputies of local councils for four-year terms) and the Chamber of Representatives or Palata

Pretsaviteley (110 seats; *note* - present members came from the former Supreme Soviet which LUKASHENKO disbanded in November 1996)

*elections:* last held May and November-December 1995 (two rounds, each with a run-off; disbanded after the November 1996 referendum; next to be held NA)

*election results:* after the November 1996 referendum, seats for the Chamber of

Representatives were filled by former Supreme Soviet members as follows: PKB 24, Agrarian 14, Party of Peoples Concord 5, LDPB 1, UPNAZ 1, Green World Party 1, Belarusian Social Sports Party 1, Ecological Party 1, Republican Party of Labor and Justice 1, independents 61; 58 of the 64 seats in the Council of the Republic have been appointed/elected

**Judicial branch:** Supreme Court, judges are appointed by the president; Constitutional Court, half of the judges appointed by the president and half appointed by the Chamber of Representatives

**Political parties and leaders:** Agrarian Party [Aleksandr PAVLOV, acting chairman]; Belarusian Communist Party or KPB [Viktor CHIKIN, chairman]; Belarusian Green Party or BPZ [Mikalay KARTASH, chairman]; Belarusian Labor Party or BPP [Aleksandr BUKHVOSTOV, chairman]; Belarusian Patriotic Movement (Belarusian Patriotic Party) or BPR [Anatoliy BARANKEVICH, chairman]; Belarusian Popular Front or BNF [Vintsuk VYACHORKA, chairman]; Belarusian Social-Democrat or SDBP [Nikolay STATKEVICH, chairman]; Belarusian Social-Democratic Party Hramada [Stanislav SHUSHKEVICH, chairman]; Belarusian Social Sports Party or BSSP [Aleksandr ALEKSANDROVICH, chairman]; Belarusian Socialist Party [Vyacheslav KUZNETSOV]; Civic Accord Bloc (United Civic Party) or CAB [Stanislav BOGDANKEVICH, chairman]; Ecological Party or BEP [Liudmila YELIZAROVA, chairperson]; Liberal-Democratic Party or LDPB [Sergei GAYDUKEVICH, chairman]; Party of All-Belarusian Unity and Concord or UPNAZ [Dmitriy BULAKOV, chairman]; Party of Communists Belarusian or PKB [Sergei KALYAKIN, chairman]; Party of Popular Accord or PPA [Leonid SECHKA]; Republican Party of Labor and Justice or RPPS [Anatoliy NETYLKIN, chairman]; Women's Party Nadezhda [Valentina POLEVIKOVA, chairperson]

**International organization participation:** CCC, CEI, CIS, EAPC, EBRD, ECE, IAEA, IBRD, ICAO, ICRM, IFC, IFRCS, ILO, IMF, Inmarsat, Intelsat (nonsignatory user), Interpol, IOC, IOM (observer), ISO, ITU, NAM, OPCW, OSCE, PCA, PFP, UN, UNCTAD, UNESCO, UNIDO, UPU, WFTU, WHO, WIPO, WMO, WTrO (applicant)

**Diplomatic representation in the US:**

*chief of mission:* Ambassador Valery TSEPAKO  
*chancery:* 1619 New Hampshire Avenue NW, Washington, DC 20009

*telephone:* [1] (202) 986-1604

*FAX:* [1] (202) 986-1805

*consulate(s) general:* New York

**Diplomatic representation from the US:**

*chief of mission:* Ambassador Daniel V.

SPECKHARD

*embassy:* Starovilenskaya #46-220002, Minsk

*mailing address:* use embassy street address

*telephone:* [375] (17) 231-5000

*FAX:* [375] (17) 234-7853

**Flag description:** red horizontal band (top) and green horizontal band one-half the width of the red band; a white vertical stripe on the hoist side bears the Belarusian national ornament in red

### Economy

**Economy - overview:** Belarus has seen little structural reform since 1995, when President LUKASHENKO launched the country on the path of "market socialism." In keeping with this policy, LUKASHENKO re-imposed administrative controls over prices and currency exchange rates and expanded the state's right to intervene in the management of private enterprise. In addition to the burdens imposed by high inflation, businesses have been subject to pressure on the part of central and local governments, e.g., arbitrary changes in regulations, numerous rigorous inspections, and retroactive application of new business regulations prohibiting practices that had been legal. Further economic problems are two consecutive bad harvests, 1998-99, and persistent trade deficits. Close relations with Russia, possibly leading to reunion, color the pattern of economic developments. For the time being, Belarus remains self-isolated from the West and its open-market economies.

**GDP:** purchasing power parity - \$55.2 billion (1999 est.)

**GDP - real growth rate:** 1.5% (1999 est.)

**GDP - per capita:** purchasing power parity - \$5,300 (1999 est.)

**GDP - composition by sector:**

*agriculture:* 23%

*industry:* 28%

*services:* 49% (1998 est.)

**Population below poverty line:** 22% (1995 est.)

**Household income or consumption by percentage share:**

*lowest 10%:* 4.9%

*highest 10%:* 19.4% (1993)

**Inflation rate (consumer prices):** 295% (1999 est.)

**Labor force:** 4.3 million (1998)

**Labor force - by occupation:** industry and construction NA%, agriculture and forestry NA%, services NA%

**Unemployment rate:** 2.3% officially registered unemployed (December 1998); large number of underemployed workers

**Budget:**

*revenues:* \$4 billion

*expenditures:* \$4.1 billion, including capital expenditures of \$180 million (1997 est.)

**Industries:** metal-cutting machine tools, tractors, trucks, earth movers, motorcycles, TV sets, chemical fibers, fertilizer, textiles, radios, refrigerators

## Belarus (continued)

**Industrial production growth rate:** 8% (1999 est.)

**Electricity - production:** 21.893 billion kWh (1998)

**Electricity - production by source:**

*fossil fuel:* 99.89%

*hydro:* 0.11%

*nuclear:* 0%

*other:* 0% (1998)

**Electricity - consumption:** 28.66 billion kWh (1998)

**Electricity - exports:** 2.3 billion kWh (1998)

**Electricity - imports:** 10.6 billion kWh (1998)

**Agriculture - products:** grain, potatoes, vegetables, sugar beets, flax; beef, milk

**Exports:** \$6 billion (f.o.b., 1999)

**Exports - commodities:** machinery and equipment, chemicals, metals, textiles, foodstuffs

**Exports - partners:** Russia 66%, Ukraine, Poland, Germany, Lithuania (1998)

**Imports:** \$6.4 billion (c.i.f., 1999)

**Imports - commodities:** mineral products, machinery and equipment, metals, chemicals, foodstuffs

**Imports - partners:** Russia 54%, Ukraine, Germany, Poland, Lithuania (1998)

**Debt - external:** \$1.1 billion (1998 est.)

**Economic aid - recipient:** \$194.3 million (1995)

**Currency:** Belarusian rubel (BR)

**Exchange rates:** Belarusian rubels per US\$1 - 730,000 (15 December 1999), 139,000 (25 January 1999), 46,080 (2nd qtr 1998), 25,964 (1997), 15,500 (yearend 1996), 11,500 (yearend 1995)

**Fiscal year:** calendar year

## Communications

**Telephones - main lines in use:** 2.537 million (1997)

**Telephones - mobile cellular:** 8,000 (1999)

**Telephone system:** the Ministry of Telecommunications controls all telecommunications through its carrier (a joint stock company) Beltelecom which is a monopoly

*domestic:* local - Minsk has a digital metropolitan network and a cellular NMT-450 network; waiting lists for telephones are long; local service outside Minsk is neglected and poor; intercity - Belarus has a partly developed fiber-optic backbone system presently serving at least 13 major cities (1998); Belarus's fiber optics form synchronous digital hierarchy rings through other countries' systems; an inadequate analog system remains operational

*international:* Belarus is a member of the Trans-European Line (TEL), Trans-Asia-Europe Fiber-Optic Line (TAE) and has access to the Trans-Siberia Line (TSL); three fiber-optic segments provide connectivity to Latvia, Poland, Russia, and Ukraine; worldwide service is available to Belarus through this infrastructure; additional analog lines to Russia; Intelsat, Eutelsat, and Intersputnik earth stations

**Radio broadcast stations:** AM 28, FM 37, shortwave 11 (1998)

**Radios:** 3.02 million (1997)

**Television broadcast stations:** 17 (1997)

**Televisions:** 2.52 million (1997)

**Internet Service Providers (ISPs):** 1 (1999)

## Transportation

**Railways:**

*total:* 5,563 km

*broad gauge:* 5,563 km 1.520-m gauge (894 km electrified)

**Highways:**

*total:* 63,355 km

*paved:* 60,567 km

*unpaved:* 2,788 km (1998 est.)

**Waterways:** NA km; note - Belarus has extensive and widely used canal and river systems

**Pipelines:** crude oil 1,470 km; refined products 1,100 km; natural gas 1,980 km (1992)

**Ports and harbors:** Mazyr

**Airports:** 118 (1996 est.)

**Airports - with paved runways:**

*total:* 36

*over 3,047 m:* 2

*2,438 to 3,047 m:* 18

*1,524 to 2,437 m:* 5

*under 914 m:* 11 (1996 est.)

**Airports - with unpaved runways:**

*total:* 82

*over 3,047 m:* 1

*2,438 to 3,047 m:* 6

*1,524 to 2,437 m:* 4

*914 to 1,523 m:* 9

*under 914 m:* 62 (1996 est.)

## Military

**Military branches:** Army, Air Force, Air Defense

Force, Interior Ministry Troops, Border Guards

**Military manpower - military age:** 18 years of age

**Military manpower - availability:**

*males age 15-49:* 2,714,420 (2000 est.)

**Military manpower - fit for military service:**

*males age 15-49:* 2,126,655 (2000 est.)

**Military manpower - reaching military age annually:**

*males:* 82,720 (2000 est.)

**Military expenditures - dollar figure:** \$156 million (FY98)

**Military expenditures - percent of GDP:** 1.2% (FY98)

## Transnational Issues

**Disputes - international:** none

**Illicit drugs:** limited cultivation of opium poppy and cannabis, mostly for the domestic market; transshipment point for illicit drugs to and via Russia, and to the Baltics and Western Europe

## Belgium



## Introduction

**Background:** Belgium became independent from the Netherlands in 1830 and was occupied by Germany during World Wars I and II. It has prospered in the past half century as a modern, technologically advanced European state and member of NATO and the EU. Tensions between the Dutch-speaking Flemings of the north and the French-speaking Walloons of the south have led in recent years to constitutional amendments granting these regions formal recognition and autonomy.

## Geography

**Location:** Western Europe, bordering the North Sea, between France and the Netherlands

**Geographic coordinates:** 50 50 N, 4 00 E

**Map references:** Europe

**Area:**

*total:* 30,510 sq km

*land:* 30,230 sq km

*water:* 280 sq km

**Area - comparative:** about the size of Maryland

**Land boundaries:**

*total:* 1,385 km

*border countries:* France 620 km, Germany 167 km, Luxembourg 148 km, Netherlands 450 km

**Coastline:** 66 km

**Maritime claims:**

*continental shelf:* median line with neighbors

*exclusive fishing zone:* median line with neighbors (extends about 68 km from coast)

*territorial sea:* 12 nm

**Climate:** temperate; mild winters, cool summers; rainy, humid, cloudy

**Terrain:** flat coastal plains in northwest, central rolling hills, rugged mountains of Ardennes Forest in southeast

**Elevation extremes:**

*lowest point:* North Sea 0 m

*highest point:* Signal de Botrange 694 m

## Belgium (continued)

**Natural resources:** coal, natural gas

### Land use:

*arable land:* 24%

*permanent crops:* 1%

*permanent pastures:* 20%

*forests and woodland:* 21%

*other:* 34%

**Irrigated land:** NA sq km

**Natural hazards:** flooding is a threat in areas of reclaimed coastal land, protected from the sea by concrete dikes

**Environment - current issues:** the environment is exposed to intense pressures from human activities: urbanization, dense transportation network, industry, intense animal breeding and crop cultivation; air and water pollution also have repercussions for neighboring countries; uncertainties regarding federal and regional responsibilities (now resolved) have impeded progress in tackling environmental challenges

### Environment - international agreements:

*party to:* Air Pollution, Air Pollution-Sulphur 85, Antarctic-Environmental Protocol, Antarctic Treaty, Biodiversity, Climate Change, Desertification, Endangered Species, Environmental Modification, Hazardous Wastes, Law of the Sea, Marine Dumping, Marine Life Conservation, Nuclear Test Ban, Ozone Layer Protection, Ship Pollution, Tropical Timber 83, Tropical Timber 94, Wetlands

*signed, but not ratified:* Air Pollution-Nitrogen Oxides, Air Pollution-Persistent Organic Pollutants, Air Pollution-Sulphur 94, Air Pollution-Volatile Organic Compounds, Climate Change-Kyoto Protocol

**Geography - note:** crossroads of Western Europe; majority of West European capitals within 1,000 km of Brussels which is the seat of both the EU and NATO

## People

**Population:** 10,241,506 (July 2000 est.)

### Age structure:

*0-14 years:* 18% (male 919,445; female 877,896)

*15-64 years:* 66% (male 3,386,193; female 3,334,081)

*65 years and over:* 16% (male 701,842; female 1,022,049) (2000 est.)

**Population growth rate:** 0.18% (2000 est.)

**Birth rate:** 10.91 births/1,000 population (2000 est.)

**Death rate:** 10.13 deaths/1,000 population (2000 est.)

**Net migration rate:** 0.98 migrant(s)/1,000 population (2000 est.)

### Sex ratio:

*at birth:* 1.05 male(s)/female

*under 15 years:* 1.05 male(s)/female

*15-64 years:* 1.02 male(s)/female

*65 years and over:* 0.69 male(s)/female

*total population:* 0.96 male(s)/female (2000 est.)

**Infant mortality rate:** 4.76 deaths/1,000 live births (2000 est.)

### Life expectancy at birth:

*total population:* 77.8 years

*male:* 74.47 years

*female:* 81.3 years (2000 est.)

**Total fertility rate:** 1.61 children born/woman (2000 est.)

### Nationality:

*noun:* Belgian(s)

*adjective:* Belgian

**Ethnic groups:** Fleming 58%, Walloon 31%, mixed or other 11%

**Religions:** Roman Catholic 75%, Protestant or other 25%

**Languages:** Dutch 58%, French 32%, German 10%, legally bilingual

### Literacy:

*definition:* age 15 and over can read and write

*total population:* 98%

*male:* NA%

*female:* NA%

## Government

### Country name:

*conventional long form:* Kingdom of Belgium

*conventional short form:* Belgium

*local long form:* Royaume de Belgique/Koninkrijk België

*local short form:* Belgique/Belgie

**Data code:** BE

**Government type:** federal parliamentary democracy under a constitutional monarch

**Capital:** Brussels

**Administrative divisions:** 10 provinces (French: provinces, singular - province; Flemish: provincien, singular - provincie); Antwerpen, Brabant Wallon, Hainaut, Liege, Limburg, Luxembourg, Namur, Oost-Vlaanderen, Vlaams Brabant, West-Vlaanderen  
*note:* the Brussels Capital Region is not included within the 10 provinces

**Independence:** 4 October 1830 (from the Netherlands)

**National holiday:** National Day, 21 July (ascension of King LEOPOLD I to the throne in 1831)

**Constitution:** 7 February 1831, last revised 14 July 1993; parliament approved a constitutional package creating a federal state

**Legal system:** civil law system influenced by English constitutional theory; judicial review of legislative acts; accepts compulsory ICJ jurisdiction, with reservations

**Suffrage:** 18 years of age; universal and compulsory

### Executive branch:

*chief of state:* King ALBERT II (since 9 August 1993); Heir Apparent Prince PHILIPPE, son of the monarch  
*head of government:* Prime Minister Guy VERHOFSTADT (since 13 July 1999)

*cabinet:* Council of Ministers appointed by the monarch and approved by Parliament  
*elections:* none; the monarch is hereditary; prime minister appointed by the monarch and then approved by Parliament

*note:* government coalition - VLD, PRL, PS, SP, AGALEV, and ECOLO

**Legislative branch:** bicameral Parliament consists of a Senate or Senaat in Dutch, Senat in French (71 seats; 40 members are directly elected by popular

vote, 31 are indirectly elected; members serve four-year terms) and a Chamber of Deputies or Kamer van Volksvertegenwoordigers in Dutch, Chambre des Représentants in French (150 seats; members are directly elected by popular vote on the basis of proportional representation to serve four-year terms)  
*elections:* Senate and Chamber of Deputies - last held 13 June 1999 (next to be held in NA 2003)

*election results:* Senate - percent of vote by party - VLD 15.4%, CVP 14.7%, PRL 10.6%, PS 9.7%, VB 9.4%, SP 8.9%, ECOLO 7.4%, AGALEV 7.1%, PSC 6.0%, VU 5.1%; seats by party - VLD 11, CVP 10, PS 10, PRL 9, VB 6, SP 6, ECOLO 6, AGALEV 5, PSC 5, VU 3; Chamber of Deputies - percent of vote by party - VLD 14.3%, CVP 14.1%, PS 10.2%, PRL 10.1%, VB 9.9%, SP 9.5%, ECOLO 7.4%, AGALEV 7.0%, PSC 5.9%, VU 5.6%; seats by party - VLD 23, CVP 22, PS 19, PRL 18, VB 15, SP 14, ECOLO 11, PSC 10, AGALEV 9, VU 8, FN 1

*note:* as a result of the 1993 constitutional revision that furthered devolution into a federal state, there are now three levels of government (federal, regional, and linguistic community) with a complex division of responsibilities; this reality leaves six governments each with its own legislative assembly; for other acronyms of the listed parties see Political parties and leaders

**Judicial branch:** Supreme Court of Justice or Hof van Cassatie in Dutch, Cour de Cassation in French, judges are appointed for life by the Belgian monarch

**Political parties and leaders:** AGALEV (Flemish Greens) [Wilfried BERVOETS]; ECOLO (Francophone Greens) [no president]; Flemish Christian Democrats or CVP (Christian People's Party) [Stefaan DE CLERCK, president]; Flemish Liberal Democrats or VLD [Karel DE GUCHT, president]; Flemish Socialist Party or SP [Patrick JANSSENS, president]; Francophone Christian Democrats or PSC (Social Christian Party) [Joelle MILQUET, president]; Francophone Democratic Front or FDF [Olivier MAINGAIN, president]; Francophone Liberal Reformation Party or PRL [Daniel DUCARME, president]; Francophone Socialist Party or PS [Elio DI RUPO, president]; National Front or FN [Dr. FERET]; Vlaams Blok or VB [Frank VANHECKE]; Volksunie or VU [Geert BOURGEOIS, president]; other minor parties

**Political pressure groups and leaders:** Christian and Socialist Trade Unions; Federation of Belgian Industries; numerous other associations representing bankers, manufacturers, middle-class artisans, and the legal and medical professions; various organizations represent the cultural interests of Flanders and Wallonia; various peace groups such as the Flemish Action Committee Against Nuclear Weapons and Pax Christi

**International organization participation:** ACCT, AfDB, AsDB, Australia Group, Benelux, BIS, CCC, CE, CERN, EAPC, EBRD, ECE, EIB, EMU, ESA, EU, FAO, G-9, G-10, IADB, IAEA, IBRD, ICAO, ICC, ICFTU, ICRM, IDA, IEA, IFAD, IFC, IFRCS, IHO, ILO, IMF, IMO, Inmarsat, Intelsat, Interpol, IOC, IOM, ISO,

## Belgium (continued)

ITU, NATO, NEA, NSG, OAS (observer), OECD, OPCW, OSCE, PCA, UN, UNCTAD, UNESCO, UNHCR, UNIDO, UNMIK, UNMOGIP, UNMOP, UNRWA, UNTSO, UPU, WADB (nonregional), WCL, WEU, WHO, WIPO, WMO, WTO, ZC

### Diplomatic representation in the US:

*chief of mission:* Ambassador Alexis REYN  
*chancery:* 3330 Garfield Street NW, Washington, DC 20008

*telephone:* [1] (202) 333-6900

*FAX:* [1] (202) 333-3079

*consulate(s) general:* Atlanta, Chicago, Los Angeles, and New York

### Diplomatic representation from the US:

*chief of mission:* Ambassador Paul CEJAS  
*embassy:* 27 Boulevard du Regent, B-1000 Brussels  
*mailing address:* PSC 82, Box 002, APO AE 09710  
*telephone:* [32] (2) 508-2111  
*FAX:* [32] (2) 511-2725

**Flag description:** three equal vertical bands of black (hoist side), yellow, and red; the design was based on the flag of France

## Economy

**Economy - overview:** This modern private enterprise economy has capitalized on its central geographic location, highly developed transport network, and diversified industrial and commercial base. Industry is concentrated mainly in the populous Flemish area in the north, although the government is encouraging investment in the southern region of Wallonia. With few natural resources, Belgium must import substantial quantities of raw materials and export a large volume of manufactures, making its economy unusually dependent on the state of world markets. About three-quarters of its trade is with other EU countries. Belgium's public debt fell from 127% of GDP in 1996 to 122% of GDP in 1998 and the government is trying to control its expenditures to bring the figure more into line with other industrialized countries. Belgium became a charter member of the European Monetary Union (EMU) in January 1999. The dioxin crisis - beginning in June 1999 with the discovery of a cancer-causing substance in animal feed - constituted a serious blow to the food-processing industry, both domestically and internationally. This crisis slowed down GDP growth with recovery expected in the year 2000.

**GDP:** purchasing power parity - \$243.4 billion (1999 est.)

**GDP - real growth rate:** 1.8% (1999 est.)

**GDP - per capita:** purchasing power parity - \$23,900 (1999 est.)

### GDP - composition by sector:

*agriculture:* 1.4%

*industry:* 27%

*services:* 71.6% (1999 est.)

**Population below poverty line:** 4%

**Household income or consumption by percentage share:**

*lowest 10%:* 3.7%

*highest 10%:* 20.2% (1992)

**Inflation rate (consumer prices):** 1% (1999 est.)

**Labor force:** 4.341 million (1999)

**Labor force - by occupation:** services 73%, industry 25%, agriculture 2% (1999 est.)

**Unemployment rate:** 9% (1999 est.)

### Budget:

*revenues:* \$116.5 billion

*expenditures:* \$119 billion, including capital expenditures of \$10.7 billion (1998 est.)

**Industries:** engineering and metal products, motor vehicle assembly, processed food and beverages, chemicals, basic metals, textiles, glass, petroleum, coal

**Industrial production growth rate:** -1% (1999 est.)

**Electricity - production:** 78.702 billion kWh (1998)

**Electricity - production by source:**

*fossil fuel:* 42.48%

*hydro:* 0.49%

*nuclear:* 55.72%

*other:* 1.31% (1998)

**Electricity - consumption:** 74.543 billion kWh (1998)

**Electricity - exports:** 6.4 billion kWh (1998)

**Electricity - imports:** 7.75 billion kWh (1998)

**Agriculture - products:** sugar beets, fresh vegetables, fruits, grain, tobacco; beef, veal, pork, milk

**Exports:** \$187.3 billion (f.o.b., 1999)

**Exports - commodities:** machinery and equipment, chemicals, diamonds, metals and metal products

**Exports - partners:** EU 76% (Germany 19%, France 18%, Netherlands 12%, UK 10%) (1998)

**Imports:** \$172.8 billion (f.o.b., 1999)

**Imports - commodities:** machinery and equipment, chemicals, metals and metal products

**Imports - partners:** EU 71% (Germany 18%, Netherlands 17%, France 14%, UK 9%) (1998)

**Debt - external:** \$28.3 billion (1999 est.)

**Economic aid - donor:** ODA, \$764 million (1997)

**Currency:** 1 Belgian franc (BF) = 100 centimes

**Exchange rates:** euros per US\$1 - 0.9867 (January 2000), 0.9386 (1999); Belgian francs (BF) per US\$1 - 34.77 (January 1999), 36.229 (1998), 35.774 (1997), 30.962 (1996), 29.480 (1995)

*note:* on 1 January 1999, the EU introduced a common currency that is now being used by financial institutions in some member countries at a fixed rate of 40.3399 Belgian francs per euro; the euro will replace the local currency in consenting countries for all transactions in 2002

**Fiscal year:** calendar year

## Communications

**Telephones - main lines in use:** 4.632 million (1995)

**Telephones - mobile cellular:** 664,000 (1999)

**Telephone system:** highly developed, technologically advanced, and completely automated domestic and international telephone and telegraph facilities

*domestic:* nationwide cellular telephone system; extensive cable network; limited microwave radio relay network

*international:* 5 submarine cables; satellite earth stations - 2 Intelsat (Atlantic Ocean) and 1 Eutelsat  
**Radio broadcast stations:** FM 79, AM 7, shortwave 1 (1998)

**Radios:** 8.075 million (1997)

**Television broadcast stations:** 24 (1997)

**Televisions:** 4.72 million (1997)

**Internet Service Providers (ISPs):** 51 (1999)

## Transportation

### Railways:

*total:* 3,437 km (2,446 km electrified; 2,563 km double track)

*standard gauge:* 3,437 km 1.435-m gauge (1998)

### Highways:

*total:* 145,850 km

*paved:* 117,701 km (including 1,682 km of expressways)

*unpaved:* 28,149 km (1998)

**Waterways:** 2,043 km (1,528 km in regular commercial use)

**Pipelines:** crude oil 161 km; petroleum products 1,167 km; natural gas 3,300 km

**Ports and harbors:** Antwerp (one of the world's busiest ports), Brugge, Gent, Hasselt, Liege, Mons, Namur, Oostende, Zeebrugge

### Merchant marine:

*total:* 22 ships (1,000 GRT or over) totaling 35,075 GRT/57,347 DWT

*ships by type:* cargo 7, chemical tanker 8, petroleum tanker 7 (1999 est.)

**Airports:** 42 (1999 est.)

**Airports - with paved runways:**

*total:* 24

*over 3,047 m:* 6

*2,438 to 3,047 m:* 8

*1,524 to 2,437 m:* 3

*914 to 1,523 m:* 1

*under 914 m:* 6 (1999 est.)

**Airports - with unpaved runways:**

*total:* 18

*914 to 1,523 m:* 2

*under 914 m:* 16 (1999 est.)

**Heliports:** 1 (1999 est.)

## Military

**Military branches:** Army, Navy, Air Force, National Gendarmerie

**Military manpower - military age:** 19 years of age

**Military manpower - availability:**

*males age 15-49:* 2,527,752 (2000 est.)

**Military manpower - fit for military service:**

*males age 15-49:* 2,090,800 (2000 est.)

**Military manpower - reaching military age annually:**

*males:* 64,165 (2000 est.)

**Military expenditures - dollar figure:** \$2.8 billion (FY99)

**Military expenditures - percent of GDP:** 1.2% (FY99)

## Transnational Issues

**Disputes - international:** none

**Illicit drugs:** source of precursor chemicals for South American cocaine processors; transshipment point for cocaine, heroin, hashish, and marijuana entering Western Europe

## Belize



## Introduction

**Background:** Territorial disputes between the UK and Guatemala delayed the independence of Belize (formerly British Honduras) until 1981. Guatemala refused to recognize the new nation until 1992. Tourism has become the mainstay of the economy. The country remains plagued by high unemployment, growing involvement in the South American drug trade, and increased urban crime.

## Geography

**Location:** Middle America, bordering the Caribbean Sea, between Guatemala and Mexico

**Geographic coordinates:** 17 15 N, 88 45 W

**Map references:** Central America and the Caribbean

**Area:**

*total:* 22,960 sq km

*land:* 22,800 sq km

*water:* 160 sq km

**Area - comparative:** slightly smaller than Massachusetts

**Land boundaries:**

*total:* 516 km

*border countries:* Guatemala 266 km, Mexico 250 km

**Coastline:** 386 km

**Maritime claims:**

*exclusive economic zone:* 200 nm

*territorial sea:* 12 nm in the north, 3 nm in the south;

*note -* from the mouth of the Sarstoon River to Ranguana Cay, Belize's territorial sea is 3 nm; according to Belize's Maritime Areas Act, 1992, the purpose of this limitation is to provide a framework for the negotiation of a definitive agreement on territorial differences with Guatemala

**Climate:** tropical; very hot and humid; rainy season (May to February)

**Terrain:** flat, swampy coastal plain; low mountains in south

**Elevation extremes:**

*lowest point:* Caribbean Sea 0 m

*highest point:* Victoria Peak 1,160 m

**Natural resources:** arable land potential, timber, fish, hydropower

**Land use:**

*arable land:* 2%

*permanent crops:* 1%

*permanent pastures:* 2%

*forests and woodland:* 92%

*other:* 3% (1993 est.)

**Irrigated land:** 20 sq km (1993 est.)

**Natural hazards:** frequent, devastating hurricanes (September to December) and coastal flooding (especially in south)

**Environment - current issues:** deforestation; water pollution from sewage, industrial effluents, agricultural runoff; solid waste disposal

**Environment - international agreements:**

*party to:* Biodiversity, Climate Change, Desertification, Endangered Species, Hazardous Wastes, Law of the Sea, Ozone Layer Protection, Marine Dumping, Ship Pollution, Wetlands, Whaling  
*signed, but not ratified:* none of the selected agreements

**Geography - note:** only country in Central America without a coastline on the North Pacific Ocean

## People

**Population:** 249,183 (July 2000 est.)

**Age structure:**

*0-14 years:* 43% (male 54,009; female 51,945)

*15-64 years:* 54% (male 68,052; female 66,366)

*65 years and over:* 3% (male 4,298; female 4,513) (2000 est.)

**Population growth rate:** 2.75% (2000 est.)

**Birth rate:** 32.29 births/1,000 population (2000 est.)

**Death rate:** 4.81 deaths/1,000 population (2000 est.)

**Net migration rate:** 0 migrant(s)/1,000 population (2000 est.)

**Sex ratio:**

*at birth:* 1.05 male(s)/female

*under 15 years:* 1.04 male(s)/female

*15-64 years:* 1.03 male(s)/female

*65 years and over:* 0.95 male(s)/female

*total population:* 1.03 male(s)/female (2000 est.)

**Infant mortality rate:** 25.97 deaths/1,000 live births (2000 est.)

**Life expectancy at birth:**

*total population:* 70.91 years

*male:* 68.66 years

*female:* 73.28 years (2000 est.)

**Total fertility rate:** 4.14 children born/woman (2000 est.)

**Nationality:**

*noun:* Belizean(s)

*adjective:* Belizean

**Ethnic groups:** mestizo 44.1%, Creole 31%, Maya 9.2%, Garifuna 6.2%, other 9.5%

## Belize (continued)

**Religions:** Roman Catholic 62%, Protestant 30% (Anglican 12%, Methodist 6%, Mennonite 4%, Seventh-Day Adventist 3%, Pentecostal 2%, Jehovah's Witnesses 1%, other 2%), none 2%, other 6% (1980)

**Languages:** English (official), Spanish, Mayan, Garifuna (Carib), Creole

**Literacy:**

*definition:* age 15 and over can read and write

*total population:* 70.3%

*male:* 70.3%

*female:* 70.3% (1991 est.)

*note:* other sources list the literacy rate as high as 75%

## Government

**Country name:**

*conventional long form:* none

*conventional short form:* Belize

*former:* British Honduras

**Data code:** BH

**Government type:** parliamentary democracy

**Capital:** Belmopan

**Administrative divisions:** 6 districts; Belize, Cayo, Corozal, Orange Walk, Stann Creek, Toledo

**Independence:** 21 September 1981 (from UK)

**National holiday:** Independence Day, 21 September (1981)

**Constitution:** 21 September 1981

**Legal system:** English law

**Suffrage:** 18 years of age; universal

**Executive branch:**

*chief of state:* Queen ELIZABETH II (since 6 February 1952), represented by Governor General Sir Colville YOUNG (since 17 November 1993)

*head of government:* Prime Minister Said MUSA (since 27 August 1998); Deputy Prime Minister John BRICENO (since 1 September 1998)

*cabinet:* Cabinet appointed by the governor general on the advice of the prime minister

*elections:* none; the monarch is hereditary; governor general appointed by the monarch; governor general appoints the member of the House of Representatives who is leader of the majority party to be prime minister

**Legislative branch:** bicameral National Assembly consists of the Senate (eight members, five appointed on the advice of the prime minister, two on the advice of the leader of the opposition, and one by the governor general; members are appointed for five-year terms); and the House of Representatives (29 seats; members are elected by direct popular vote to serve five-year terms)

*elections:* House of Representatives - last held 27 August 1998 (next to be held NA August 2003)

*election results:* percent of vote by party - NA; seats by party - PUP 26, UDP 3

**Judicial branch:** Supreme Court, the chief justice is appointed by the governor general on advice of the prime minister

**Political parties and leaders:** People's United Party or PUP [Said MUSA]; United Democratic Party or UDP [Manuel ESQUIVEL, Dean BARROW]

**Political pressure groups and leaders:** Society for the Promotion of Education and Research or SPEAR [Assad SHOMAN]; United Worker's Front

**International organization participation:** ACP, C, Caricom, CDB, ECLAC, FAO, G-77, IADB, IBRD, ICAO, ICFTU, ICRM, IDA, IFAD, IFC, IFRC, ILO, IMF, IMO, Intelsat (nonsignatory user), Interpol, IOC, IOM (observer), ITU, LAES, NAM, OAS, OPANAL, UN, UNCTAD, UNESCO, UNIDO, UPU, WCL, WHO, WMO, WTO

**Diplomatic representation in the US:**

*chief of mission:* Ambassador James Schofield MURPHY

*chancery:* 2535 Massachusetts Avenue NW, Washington, DC 20008

*telephone:* [1] (202) 332-9636

*FAX:* [1] (202) 332-6888

*consulate(s) general:* Los Angeles

**Diplomatic representation from the US:**

*chief of mission:* Ambassador Carolyn CUIEL

*embassy:* Gabourel Lane and Hutson Street, Belize City

*mailing address:* P. O. Box 286, Unit 7401, APO AA 34025

*telephone:* [501] (2) 77161 through 77163

*FAX:* [501] (2) 30802

**Flag description:** blue with a narrow red stripe along the top and the bottom edges; centered is a large white disk bearing the coat of arms; the coat of arms features a shield flanked by two workers in front of a mahogany tree with the related motto SUB UMBRA FLOREO (I Flourish in the Shade) on a scroll at the bottom, all encircled by a green garland

## Economy

**Economy - overview:** The small, essentially private enterprise economy is based primarily on agriculture, agro-based industry, and merchandising, with tourism and construction assuming greater importance.

Sugar, the chief crop, accounts for nearly half of exports, while the banana industry is the country's largest employer. The government's tough austerity program in 1997 resulted in an economic slowdown that continued in 1998. The trade deficit has been growing, mostly as a result of low export prices for sugar and bananas. The new government faces important challenges to economic stability. Rapid action to improve tax collection has been promised, but a lack of progress in reining in spending could bring the exchange rate under pressure. The tourist and construction sectors strengthened in early 1999, leading to a preliminary estimate of revived growth at 4%.

**GDP:** purchasing power parity - \$740 million (1999 est.)

**GDP - real growth rate:** 4% (1999 est.)

**GDP - per capita:** purchasing power parity - \$3,100 (1999 est.)

**GDP - composition by sector:**

*agriculture:* 22%

*industry:* 22%

*services:* 56% (1998)

**Population below poverty line:** NA%

**Household income or consumption by percentage share:**

*lowest 10%:* NA%

*highest 10%:* NA%

**Inflation rate (consumer prices):** -0.9% (1999 est.)

**Labor force:** 71,000

*note:* shortage of skilled labor and all types of technical personnel (1997 est.)

**Labor force - by occupation:** agriculture 38%, industry 32%, services 30% (1994)

**Unemployment rate:** 14.3% (1998)

**Budget:**

*revenues:* \$140 million

*expenditures:* \$180 million, including capital expenditures of \$NA (1997)

**Industries:** garment production, food processing, tourism, construction

**Industrial production growth rate:** -4.4% (1998)

**Electricity - production:** 175 million kWh (1998)

**Electricity - production by source:**

*fossil fuel:* 57.14%

*hydro:* 42.86%

*nuclear:* 0%

*other:* 0% (1998)

**Electricity - consumption:** 163 million kWh (1998)

**Electricity - exports:** 0 kWh (1998)

**Electricity - imports:** 0 kWh (1998)

**Agriculture - products:** bananas, coca, citrus, sugarcane; lumber; fish, cultured shrimp

**Exports:** \$150 million (f.o.b., 1998)

**Exports - commodities:** sugar, bananas, citrus fruits, clothing, fish products, molasses, wood

**Exports - partners:** US 45.5%, UK 30%, EU 10%, Caricom 4.2%, Mexico 3.4%, Canada 3.3% (1997)

**Imports:** \$320 million (c.i.f., 1998)

**Imports - commodities:** machinery and transportation equipment, manufactured goods, food, fuels, chemicals, pharmaceuticals

**Imports - partners:** US 52%, Mexico 13%, UK 5% (1997)

**Debt - external:** \$380 million (1997)

**Economic aid - recipient:** \$23.4 million (1995)

**Currency:** 1 Belizean dollar (Bz\$) = 100 cents

**Exchange rates:** Belizean dollars (Bz\$) per US\$1 - 2.0000 (fixed rate)

**Fiscal year:** 1 April - 31 March

## Communications

**Telephones - main lines in use:** 29,600 (1996)

**Telephones - mobile cellular:** 1,237 (1995)

**Telephone system:** above-average system  
*domestic:* trunk network depends primarily on microwave radio relay

*international:* satellite earth station - 1 Intelsat (Atlantic Ocean)

**Radio broadcast stations:** AM 1, FM 12, shortwave 0 (1998)

**Radios:** 133,000 (1997)

**Television broadcast stations:** 2 (1997)

**Televisions:** 41,000 (1997)

**Internet Service Providers (ISPs):** NA

## Belize (continued)

### Transportation

**Railways:** 0 km

**Highways:**

*total:* 2,872 km

*paved:* 488 km

*unpaved:* 2,384 km (1998 est.)

**Waterways:** 825 km river network used by shallow-draft craft; seasonally navigable

**Ports and harbors:** Belize City, Big Creek, Corozol, Punta Gorda

**Merchant marine:**

*total:* 414 ships (1,000 GRT or over) totaling 1,647,452 GRT/2,339,134 DWT

*ships by type:* bulk 36, cargo 275, chemical tanker 7, container 9, liquified gas 1, passenger 1, passenger/cargo 2, petroleum tanker 51, refrigerated cargo 14, roll-on/roll-off 9, short-sea passenger 3, specialized tanker 4, vehicle carrier 2 (1999 est.)

*note:* a flag of convenience registry; includes ships of 7 countries: Cuba 2, Cyprus 1, Greece 1, Singapore 2, UAE 12, UK 1, and US 1 (1998 est.)

**Airports:** 44 (1999 est.)

**Airports - with paved runways:**

*total:* 3

*1,524 to 2,437 m:* 1

*under 914 m:* 2 (1999 est.)

**Airports - with unpaved runways:**

*total:* 41

*2,438 to 3,047 m:* 1

*914 to 1,523 m:* 10

*under 914 m:* 30 (1999 est.)

### Military

**Military branches:** Belize Defense Force (includes Ground Forces, Maritime Wing, Air Wing, and Volunteer Guard), Belize National Police

**Military manpower - military age:** 18 years of age

**Military manpower - availability:**

*males age 15-49:* 60,482 (2000 est.)

**Military manpower - fit for military service:**

*males age 15-49:* 35,874 (2000 est.)

**Military manpower - reaching military age annually:**

*males:* 2,735 (2000 est.)

**Military expenditures - dollar figure:** \$15 million (FY97/98)

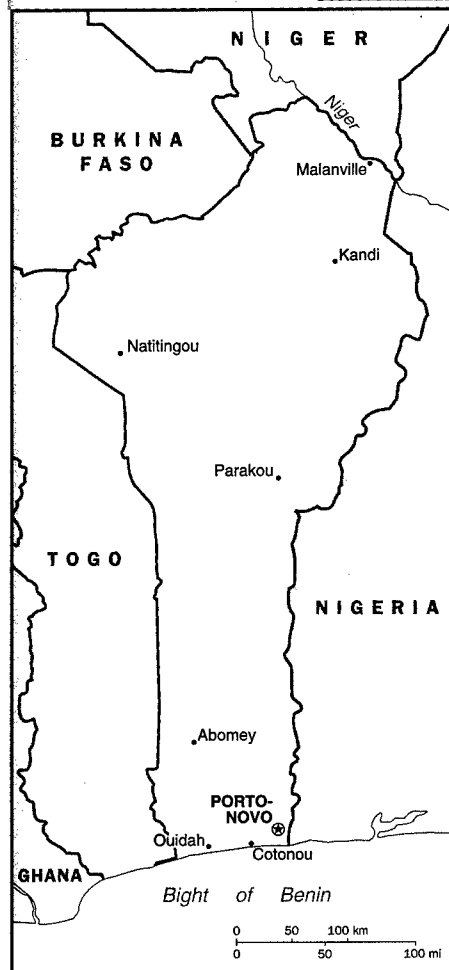
**Military expenditures - percent of GDP:** 2% (FY97/98)

### Transnational Issues

**Disputes - international:** territory in Belize claimed by Guatemala; precise alignment of boundary in dispute

**Illicit drugs:** transshipment point for cocaine; small-scale illicit producer of cannabis for the international drug trade; minor money-laundering center

## Benin



### Introduction

**Background:** Dahomey gained its independence from France in 1960; the name was changed to Benin in 1975. From 1974 to 1989 the country was a socialist state; free elections were reestablished in 1991.

### Geography

**Location:** Western Africa, bordering the North Atlantic Ocean, between Nigeria and Togo

**Geographic coordinates:** 9 30 N, 2 15 E

**Map references:** Africa

**Area:**

*total:* 112,620 sq km

*land:* 110,620 sq km

*water:* 2,000 sq km

**Area - comparative:** slightly smaller than Pennsylvania

**Land boundaries:**

*total:* 1,989 km

*border countries:* Burkina Faso 306 km, Niger 266 km, Nigeria 773 km, Togo 644 km

**Coastline:** 121 km

**Maritime claims:**

*territorial sea:* 200 nm

**Climate:** tropical; hot, humid in south; semiarid in north

**Terrain:** mostly flat to undulating plain; some hills and low mountains

**Elevation extremes:**

*lowest point:* Atlantic Ocean 0 m

*highest point:* Mont Sokbaro 658 m

**Natural resources:** small offshore oil deposits, limestone, marble, timber

**Land use:**

*arable land:* 13%

*permanent crops:* 4%

*permanent pastures:* 4%

*forests and woodland:* 31%

*other:* 48% (1993 est.)

**Irrigated land:** 100 sq km (1993 est.)

**Natural hazards:** hot, dry, dusty harmattan wind may affect north in winter

**Environment - current issues:** recent droughts have severely affected marginal agriculture in north; inadequate supplies of potable water; poaching threatens wildlife populations; deforestation; desertification

**Environment - international agreements:**

*party to:* Biodiversity, Climate Change, Desertification, Endangered Species, Environmental Modification, Hazardous Wastes, Law of the Sea, Nuclear Test Ban, Ozone Layer Protection, Ship Pollution, Wetlands

*signed, but not ratified:* none of the selected agreements

**Geography - note:** no natural harbors

### People

**Population:** 6,395,919

*note:* estimates for this country explicitly take into account the effects of excess mortality due to AIDS; this can result in lower life expectancy, higher infant mortality and death rates, lower population and growth rates, and changes in the distribution of population by age and sex than would otherwise be expected (July 2000 est.)

**Age structure:**

*0-14 years:* 47% (male 1,531,636; female 1,503,552)

*15-64 years:* 50% (male 1,551,867; female 1,660,845)

*65 years and over:* 3% (male 63,717; female 84,302) (2000 est.)

**Population growth rate:** 3.03% (2000 est.)

**Birth rate:** 44.81 births/1,000 population (2000 est.)

**Death rate:** 14.51 deaths/1,000 population (2000 est.)

**Net migration rate:** 0 migrant(s)/1,000 population (2000 est.)

**Sex ratio:**

*at birth:* 1.03 male(s)/female

*under 15 years:* 1.02 male(s)/female

*15-64 years:* 0.93 male(s)/female

*65 years and over:* 0.76 male(s)/female

*total population:* 0.97 male(s)/female (2000 est.)

**Infant mortality rate:** 90.84 deaths/1,000 live births (2000 est.)



## Benin (continued)

### Life expectancy at birth:

*total population:* 50.18 years

*male:* 49.24 years

*female:* 51.16 years (2000 est.)

**Total fertility rate:** 6.32 children born/woman (2000 est.)

### Nationality:

*noun:* Beninese (singular and plural)

*adjective:* Beninese

**Ethnic groups:** African 99% (42 ethnic groups, most important being Fon, Adja, Yoruba, Bariba), Europeans 5,500

**Religions:** indigenous beliefs 70%, Muslim 15%, Christian 15%

**Languages:** French (official), Fon and Yoruba (most common vernaculars in south), tribal languages (at least six major ones in north)

### Literacy:

*definition:* age 15 and over can read and write

*total population:* 37%

*male:* 48.7%

*female:* 25.8% (1995 est.)

## Government

### Country name:

*conventional long form:* Republic of Benin

*conventional short form:* Benin

*local long form:* Republique du Benin

*local short form:* Benin

*former:* Dahomey

**Data code:** BN

**Government type:** republic under multiparty democratic rule; dropped Marxism-Leninism December 1989; democratic reforms adopted February 1990; transition to multiparty system completed 4 April 1991

**Capital:** Porto-Novo is the official capital; Cotonou is the seat of government

**Administrative divisions:** 6 provinces; Atakora, Atlantique, Borgou, Mono, Oueme, Zou

*note:* six additional provinces have been reported but not confirmed; they are Alibori, Collines, Couffo, Donga, Littoral, and Plateau; moreover, the term "province" may have been changed to "department"

**Independence:** 1 August 1960 (from France)

**National holiday:** National Day, 1 August (1990)

**Constitution:** December 1990

**Legal system:** based on French civil law and customary law; has not accepted compulsory ICJ jurisdiction

**Suffrage:** 18 years of age; universal

### Executive branch:

*chief of state:* President Mathieu KEREKOU (since 4 April 1996); *note* - the president is both the chief of state and head of government

*head of government:* President Mathieu KEREKOU (since 4 April 1996); *note* - the president is both the chief of state and head of government

*cabinet:* Council of Ministers appointed by the president

*elections:* president elected by popular vote for a five-year term; election last held 18 March 1996 (next to be held NA March 2001)

*election results:* Mathieu KEREKOU elected president; percent of vote - Mathieu KEREKOU 52.49%, Nicephore SOGLO 47.51%

**Legislative branch:** unicameral National Assembly or Assemblée Nationale (83 seats; members are elected by direct popular vote to serve four-year terms)

*elections:* last held 28 March 1999 (next to be held NA March 2003)

*election results:* percent of vote by party - NA; seats by party - PRB 27, PRD 11, FARD-ALAFIA 10, PSD 9, MADEPO 6, Alliance Etoile 4, Alliance IPD 4, CAR-DUNYA 3, MERCI 2, other 7

**Judicial branch:** Constitutional Court or Cour Constitutionnelle, Supreme Court or Cour Supreme, High Court of Justice

**Political parties and leaders:** African Movement for Democracy and Progress or MADEP [Sefou FAGBOHOUN]; Alliance for Democracy and Progress or ADP [Adekpedjou Sylvain AKINDES]; Alliance of the Social Democratic Party or PSD and the National Union for Solidarity and Progress or UNSP [Bruno AMOUSSOU]; Benin Renaissance Party or PRB [Nicephore SOGLO]; Cameleon Alliance or AC [leader NA]; Car-DUNYA [leader NA]; Communist Party of Benin or PCB [Pascal FANTONDJI, first secretary]; Democratic Renewal Party or PRD [Adrien HOUNGBEDJI]; Front for Renewal and Development or FARD-ALAFIA; Impulse for Progress and Democracy or IPD [Bertin BORNA]; Liberal Democrats' Rally for National Reconstruction-Vivoten or RDL-Vivoten [Severin ADJOVI]; Movement for Citizens' Commitment and Awakening or MERCI [Severin ADJOVI]; New Generation for the Republic or NG [leader NA]; Our Common Cause or NCC [Francois Odjo TANKPINON]; Rally for Democracy and Pan-Africanism or RDP [Dominique HOYMINOU, Dr. Giles Auguste MINONTIN]; The Star Alliance (Alliance Etoile) [leader NA]; Union for National Democracy and Solidarity or UDS [Adamou N'Diaye MAMA]

**International organization participation:** ACCT, ACP, AfDB, ECA, ECOWAS, Entente, FAO, FZ, G-77, IAEA, IBRD, ICAO, ICFTU, ICRM, IDA, IDB, IFAD, IFC, IFRCS, ILO, IMF, IMO, Intelsat, Interpol, IOC, ISO (subscriber), ITU, MIPONUH, MONUC, NAM, OAU, OIC, OPCW, UN, UNCTAD, UNESCO, UNIDO, UPU, WADB, WADB (regional), WAEMU, WCL, WFTU, WHO, WIPO, WMO, WToO, WTrO

### Diplomatic representation in the US:

*chief of mission:* Ambassador Lucien Edgar TONOUKOUIN

*chancery:* 2737 Cathedral Avenue NW, Washington, DC 20008

*telephone:* [1] (202) 232-6656

*FAX:* [1] (202) 265-1996

### Diplomatic representation from the US:

*chief of mission:* Ambassador Robert C. FELDER

*embassy:* Rue Caporal Bernard Anani, Cotonou

*mailing address:* B. P. 2012, Cotonou

*telephone:* [229] 30-06-50, 30-05-13, 30-17-92

*FAX:* [229] 30-14-39, 30-19-74

**Flag description:** two equal horizontal bands of yellow (top) and red with a vertical green band on the hoist side

## Economy

**Economy - overview:** The economy of Benin remains underdeveloped and dependent on subsistence agriculture, cotton production, and regional trade. Growth in real output has averaged a sound 4% in 1990-95 and 5% in 1996-99. Rapid population growth has offset much of this growth in output. Inflation has subsided over the past three years. Commercial and transport activities, which make up a large part of GDP, are vulnerable to developments in Nigeria, particularly fuel shortages. The Paris Club and bilateral creditors have eased the external debt situation in recent years. The government, still burdened with money-losing state enterprises and a bloated civil service, has been gradually implementing a structural adjustment program since 1991.

**GDP:** purchasing power parity - \$8.1 billion (1999 est.)

**GDP - real growth rate:** 5% (1999 est.)

**GDP - per capita:** purchasing power parity - \$1,300 (1999 est.)

### GDP - composition by sector:

*agriculture:* 34%

*industry:* 14%

*services:* 52% (1997)

**Population below poverty line:** 33% (1995 est.)

**Household income or consumption by percentage share:**

*lowest 10%:* NA%

*highest 10%:* NA%

**Inflation rate (consumer prices):** 3% (1999 est.)

**Labor force:** NA

**Unemployment rate:** NA%

### Budget:

*revenues:* \$299 million

*expenditures:* \$445 million, including capital expenditures of \$14 million (1995 est.)

**Industries:** textiles, cigarettes; beverages, food; construction materials, petroleum

**Industrial production growth rate:** NA%

**Electricity - production:** 6 million kWh (1998)

**Electricity - production by source:**

*fossil fuel:* 100%

*hydro:* 0%

*nuclear:* 0%

*other:* 0% (1998)

**Electricity - consumption:** 276 million kWh (1998)

**Electricity - exports:** 0 kWh (1998)

**Electricity - imports:** 270 million kWh (1998)

**Agriculture - products:** corn, sorghum, cassava (tapioca), yams, beans, rice, cotton, palm oil, peanuts; poultry, livestock

**Exports:** \$396 million (f.o.b., 1999)

**Exports - commodities:** cotton, crude oil, palm products, cocoa

**Exports - partners:** Brazil 32%, Libya, Indonesia, Spain (1998)

## Benin (continued)

**Imports:** \$566 million (f.o.b., 1999)

**Imports - commodities:** foodstuffs, tobacco, petroleum products, capital goods

**Imports - partners:** France 22%, China 16%, UK, Netherlands (1998)

**Debt - external:** \$1.6 billion (1997 est.)

**Economic aid - recipient:** \$281.2 million (1995)

**Currency:** 1 Commaute Financiere Africaine franc (CFAF) = 100 centimes

**Exchange rates:** CFA francs (CFAF) per US\$1 - 647.25 (January 2000), 615.70 (1999), 589.95 (1998), 583.67 (1997), 511.55 (1996), 499.15 (1995)

*note:* from 1 January 1999, the CFAF is pegged to the euro at a rate of 655.957 CFA francs per euro

**Fiscal year:** calendar year

*note:* both sexes are liable for military service (2000 est.)

**Military manpower - fit for military service:**

*males age 15-49:* 717,289

*females age 15-49:* 732,196 (2000 est.)

**Military manpower - reaching military age annually:**

*males:* 69,065

*females:* 67,961 (2000 est.)

**Military expenditures - dollar figure:** \$27 million (FY96)

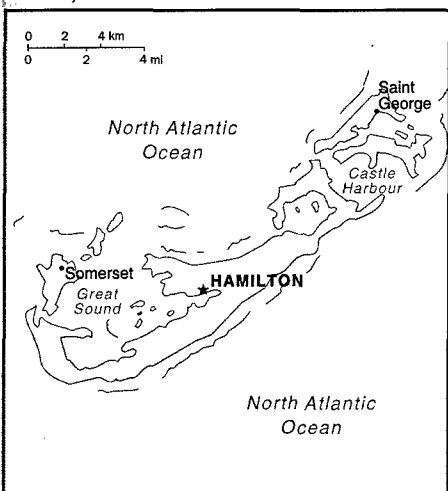
**Military expenditures - percent of GDP:** 1.2% (FY96)

### Transnational Issues

**Disputes - international:** none

**Illicit drugs:** transshipment point for narcotics associated with Nigerian trafficking organizations and most commonly destined for Western Europe and the US

## Bermuda (overseas territory of the UK)



### Introduction

**Background:** Bermuda was first settled in 1609 by shipwrecked English colonists headed for Virginia. Tourism to the island to escape North American winters first developed in Victorian times. Bermuda has developed into highly successful offshore financial center. A referendum on independence was soundly defeated in 1995.

### Geography

**Location:** North America, group of islands in the North Atlantic Ocean, east of North Carolina (US)

**Geographic coordinates:** 32 20 N, 64 45 W

**Map references:** North America

**Area:**

*total:* 58.8 sq km

*land:* 58.8 sq km

*water:* 0 sq km

**Area - comparative:** about 0.3 times the size of Washington, DC

**Land boundaries:** 0 km

**Coastline:** 103 km

**Maritime claims:**

*exclusive fishing zone:* 200 nm

*territorial sea:* 12 nm

**Climate:** subtropical; mild, humid; gales, strong winds common in winter

**Terrain:** low hills separated by fertile depressions

**Elevation extremes:**

*lowest point:* Atlantic Ocean 0 m

*highest point:* Town Hill 76 m

**Natural resources:** limestone, pleasant climate fostering tourism

**Land use:**

*arable land:* 6%

*permanent crops:* 0%

*permanent pastures:* 0%

*forests and woodland:* 0%

*other:* 94% (55% developed, 39% rural/open space) (1997 est.)

### Communications

**Telephones - main lines in use:** 28,000 (1995)

**Telephones - mobile cellular:** 1,050 (1995)

**Telephone system:**

*domestic:* fair system of open wire, microwave radio relay, and cellular connections

*international:* satellite earth station - 1 Intelsat (Atlantic Ocean); submarine cable

**Radio broadcast stations:** AM 2, FM 9, shortwave 4 (1998)

**Radios:** 620,000 (1997)

**Television broadcast stations:** 2 (one privately-owned) (1997)

**Televisions:** 60,000 (1997)

**Internet Service Providers (ISPs):** NA

### Transportation

**Railways:**

*total:* 578 km (single track)

*narrow gauge:* 578 km 1,000-m gauge (1995 est.)

**Highways:**

*total:* 6,787 km

*paved:* 1,357 km (including 10 km of expressways)

*unpaved:* 5,430 km (1997 est.)

**Waterways:** navigable along small sections, important only locally

**Ports and harbors:** Cotonou, Porto-Novo

**Merchant marine:** none (1999 est.)

**Airports:** 5 (1999 est.)

**Airports - with paved runways:**

*total:* 2

*2,438 to 3,047 m:* 1

*1,524 to 2,437 m:* 1 (1999 est.)

**Airports - with unpaved runways:**

*total:* 3

*1,524 to 2,437 m:* 1

*914 to 1,523 m:* 2 (1999 est.)

### Military

**Military branches:** Armed Forces (includes Army, Navy, Air Force), National Gendarmerie

**Military manpower - military age:** 18 years of age

**Military manpower - availability:**

*males age 15-49:* 1,402,566

*females age 15-49:* 1,445,082

## Bermuda (continued)

**Irrigated land:** NA sq km  
**Natural hazards:** hurricanes (June to November)  
**Environment - current issues:** asbestos disposal; water pollution; preservation of open space  
**Geography - note:** consists of about 360 small coral islands with ample rainfall, but no rivers or freshwater lakes; some land, reclaimed and otherwise, was leased by US Government from 1941 to 1995

### People

**Population:** 62,997 (July 2000 est.)  
**Age structure:**  
0-14 years: 20% (male 6,107; female 6,212)  
15-64 years: 70% (male 21,620; female 22,171)  
65 years and over: 10% (male 2,972; female 3,915) (2000 est.)  
**Population growth rate:** 0.75% (2000 est.)  
**Birth rate:** 12.24 births/1,000 population (2000 est.)  
**Death rate:** 7.37 deaths/1,000 population (2000 est.)  
**Net migration rate:** 2.67 migrant(s)/1,000 population (2000 est.)  
**Sex ratio:**  
at birth: 1.05 male(s)/female  
under 15 years: 0.98 male(s)/female  
15-64 years: 0.98 male(s)/female  
65 years and over: 0.76 male(s)/female  
total population: 0.95 male(s)/female (2000 est.)  
**Infant mortality rate:** 9.82 deaths/1,000 live births (2000 est.)  
**Life expectancy at birth:**  
total population: 76.94 years  
male: 74.89 years  
female: 78.86 years (2000 est.)  
**Total fertility rate:** 1.68 children born/woman (2000 est.)  
**Nationality:**  
noun: Bermudian(s)  
adjective: Bermudian  
**Ethnic groups:** black 58%, white 36%, other 6%  
**Religions:** non-Anglican Protestant 39%, Anglican 27%, Roman Catholic 15%, other 19%  
**Languages:** English (official), Portuguese  
**Literacy:**  
definition: age 15 and over can read and write  
total population: 98%  
male: 98%  
female: 99% (1970 est.)

### Government

**Country name:**  
conventional long form: none  
conventional short form: Bermuda  
**Data code:** BD  
**Dependency status:** overseas territory of the UK  
**Government type:** parliamentary British overseas territory with internal self-government  
**Capital:** Hamilton  
**Administrative divisions:** 9 parishes and 2 municipalities\*; Devonshire, Hamilton, Hamilton\*, Paget, Pembroke, Saint George\*, Saint Georges, Sandys, Smiths, Southampton, Warwick

**Independence:** none (overseas territory of the UK)  
**National holiday:** Bermuda Day, 24 May  
**Constitution:** 8 June 1968, amended 1989  
**Legal system:** English law  
**Suffrage:** 18 years of age; universal  
**Executive branch:**  
chief of state: Queen ELIZABETH II (since 6 February 1952), represented by Governor Thorold MASEFIELD (since NA June 1997)  
head of government: Premier Jennifer SMITH (since 10 November 1998)  
cabinet: Cabinet nominated by the premier, appointed by the governor  
elections: none; the monarch is hereditary; governor appointed by the monarch; governor invites leader of largest party in Parliament to form a government as premier  
**Legislative branch:** bicameral Parliament consists of the Senate (an 11-member body appointed by the governor) and the House of Assembly (40 seats; members are elected by popular vote to serve five-year terms)  
elections: last held 9 November 1998 (next to be held NA November 2003)  
election results: percent of vote by party - PLP 54%, UBP 44%, NLP 1%, independents 1%; seats by party - PLP 26, UBP 14  
**Judicial branch:** Supreme Court  
**Political parties and leaders:** National Liberal Party or NLP [Charles JEFFERS]; Progressive Labor Party or PLP [Jennifer SMITH]; United Bermuda Party or UBP [Pamela GORDON]  
**Political pressure groups and leaders:** Bermuda Industrial Union or BIU [Derrick BURGESS]; Bermuda Public Services Association or BPSA [Betty CHRISTOPHER]  
**International organization participation:** Caricom (observer), CCC, ICFTU, Interpol (subbureau), IOC  
**Diplomatic representation in the US:** none (overseas territory of the UK)  
**Diplomatic representation from the US:**  
chief of mission: Consul General Lawrence OWEN  
consulate(s) general: Crown Hill, 16 Middle Road, Devonshire, Hamilton  
mailing address: P. O. Box HM325, Hamilton HMBX; American Consulate General Hamilton, Department of State, Washington, DC 20520-5300  
telephone: [1] (441) 295-1342  
FAX: [1] (441) 295-1592

**Flag description:** red, with the flag of the UK in the upper hoist-side quadrant and the Bermudian coat of arms (white and blue shield with a red lion holding a scrolled shield showing the sinking of the ship Sea Venture off Bermuda in 1609) centered on the outer half of the flag

### Economy

**Economy - overview:** Bermuda enjoys one of the highest per capita incomes in the world, having successfully exploited its location by providing financial services for international firms and luxury tourist facilities for 360,000 visitors annually. The

tourist industry, which accounts for an estimated 28% of GDP, attracts 84% of its business from North America. The industrial sector is small, and agriculture is severely limited by a lack of suitable land. About 80% of food needs are imported. International business contributes over 60% of Bermuda's economic output; a failed independence vote in late 1995 can be partially attributed to Bermudian fears of scaring away foreign firms. Government economic priorities are the further strengthening of the tourist and international financial sectors.  
**GDP:** purchasing power parity - \$2 billion (1999 est.)  
**GDP - real growth rate:** 2.5% (1999 est.)  
**GDP - per capita:** purchasing power parity - \$31,500 (1999 est.)  
**GDP - composition by sector:**  
agriculture: 1%  
industry: 10%  
services: 89% (1995 est.)  
**Population below poverty line:** NA%  
**Household income or consumption by percentage share:**  
lowest 10%: NA%  
highest 10%: NA%  
**Inflation rate (consumer prices):** 2% (1998 est.)  
**Labor force:** 35,296 (1997)  
**Labor force - by occupation:** clerical 23%, services 22%, laborers 17%, professional and technical 17%, administrative and managerial 12%, sales 7%, agriculture and fishing 2% (1996)  
**Unemployment rate:** NEGL% (1995)  
**Budget:**  
revenues: \$504.6 million  
expenditures: \$537 million, including capital expenditures of \$75 million (FY97/98)  
**Industries:** tourism, finance, insurance, structural concrete products, paints, perfumes, pharmaceuticals, ship repairing  
**Industrial production growth rate:** NA%  
**Electricity - production:** 420 million kWh (1998)  
**Electricity - production by source:**  
fossil fuel: 100%  
hydro: 0%  
nuclear: 0%  
other: 0% (1998)  
**Electricity - consumption:** 391 million kWh (1998)  
**Electricity - exports:** 0 kWh (1998)  
**Electricity - imports:** 0 kWh (1998)  
**Agriculture - products:** bananas, vegetables, citrus, flowers; dairy products  
**Exports:** \$32 million (1998 est.)  
**Exports - commodities:** reexports of pharmaceuticals  
**Exports - partners:** UK 29.5%, US 9.8% (1997)  
**Imports:** \$624 million (1998 est.)  
**Imports - commodities:** machinery and transport equipment, construction materials, chemicals, food and live animals  
**Imports - partners:** US 34%, UK 9%, Mexico 8% (1997)  
**Debt - external:** \$NA  
**Economic aid - recipient:** \$27.9 million (1995)

## Bermuda (continued)

**Currency:** 1 Bermudian dollar (Bd\$) = 100 cents  
**Exchange rates:** Bermudian dollar (Bd\$) per US\$1 - 1.0000 (fixed rate)  
**Fiscal year:** 1 April - 31 March

### Communications

**Telephones - main lines in use:** 48,000 (1995)  
**Telephones - mobile cellular:** 6,324 (1995)  
**Telephone system:**  
*domestic:* modern, fully automatic telephone system  
*international:* 3 submarine cables; satellite earth stations - 3 Intelsat (Atlantic Ocean)  
**Radio broadcast stations:** AM 5, FM 3, shortwave 0 (1998)  
**Radios:** 82,000 (1997)  
**Television broadcast stations:** 3 (1997)  
**Televisions:** 66,000 (1997)  
**Internet Service Providers (ISPs):** 3 (1999)

### Transportation

**Railways:** 0 km  
**Highways:**  
*total:* 225 km  
*paved:* 225 km  
*unpaved:* 0 km (1997 est.)  
*note:* in addition, there are 232 km of paved and unpaved roads that are privately owned  
**Ports and harbors:** Hamilton, Saint George  
**Merchant marine:**  
*total:* 115 ships (1,000 GRT or over) totaling 6,536,975 GRT/11,337,483 DWT  
*ships by type:* bulk 27, cargo 4, chemical tanker 2, container 17, liquefied gas 7, petroleum tanker 33, refrigerated cargo 14, roll-on/roll-off 8, short-sea passenger 3 (1999 est.)  
*note:* a flag of convenience registry; includes ships from 11 countries among which are UK 24, Canada 12, Hong Kong 11, US 11, Nigeria 4, Sweden 4, Norway 3, and Switzerland 2 (1998 est.)  
**Airports:** 1 (1999 est.)  
**Airports - with paved runways:**  
*total:* 1  
*2,438 to 3,047 m:* 1 (1999 est.)

### Military

**Military branches:** Bermuda Regiment, Bermuda Police Force, Bermuda Reserve Constabulary  
**Military expenditures - dollar figure:** \$NA  
**Military expenditures - percent of GDP:** NA%  
**Military - note:** defense is the responsibility of the UK

### Transnational Issues

**Disputes - international:** none

## Bhutan



### Introduction

**Background:** Under British influence a monarchy was set up in 1907; three years later a treaty was signed whereby the country became a British protectorate. Independence was attained in 1949, with India subsequently guiding foreign relations and supplying aid.

### Geography

**Location:** Southern Asia, between China and India  
**Geographic coordinates:** 27 30 N, 90 30 E  
**Map references:** Asia  
**Area:**  
*total:* 47,000 sq km  
*land:* 47,000 sq km  
*water:* 0 sq km  
**Area - comparative:** about half the size of Indiana  
**Land boundaries:**  
*total:* 1,075 km  
*border countries:* China 470 km, India 605 km  
**Coastline:** 0 km (landlocked)  
**Maritime claims:** none (landlocked)  
**Climate:** varies; tropical in southern plains; cool winters and hot summers in central valleys; severe winters and cool summers in Himalayas  
**Terrain:** mostly mountainous with some fertile valleys and savanna  
**Elevation extremes:**  
*lowest point:* Drangme Chhu 97 m  
*highest point:* Kula Kangri 7,553 m  
**Natural resources:** timber, hydropower, gypsum, calcium carbide  
**Land use:**  
*arable land:* 2%  
*permanent crops:* 0%  
*permanent pastures:* 6%  
*forests and woodland:* 66%  
*other:* 26% (1993 est.)  
**Irrigated land:** 340 sq km (1993 est.)

**Natural hazards:** violent storms coming down from the Himalayas are the source of the country's name which translates as Land of the Thunder Dragon; frequent landslides during the rainy season  
**Environment - current issues:** soil erosion; limited access to potable water  
**Environment - international agreements:**  
*party to:* Biodiversity, Climate Change, Nuclear Test Ban  
*signed, but not ratified:* Law of the Sea  
**Geography - note:** landlocked; strategic location between China and India; controls several key Himalayan mountain passes

### People

**Population:** 2,005,222  
*note:* other estimates range as low as 800,000 (July 2000 est.)  
**Age structure:**  
*0-14 years:* 40% (male 417,627; female 387,927)  
*15-64 years:* 56% (male 576,533; female 544,076)  
*65 years and over:* 4% (male 40,081; female 38,978) (2000 est.)  
**Population growth rate:** 2.19% (2000 est.)  
**Birth rate:** 36.22 births/1,000 population (2000 est.)  
**Death rate:** 14.32 deaths/1,000 population (2000 est.)  
**Net migration rate:** 0 migrant(s)/1,000 population (2000 est.)  
**Sex ratio:**  
*at birth:* 1.05 male(s)/female  
*under 15 years:* 1.08 male(s)/female  
*15-64 years:* 1.06 male(s)/female  
*65 years and over:* 1.03 male(s)/female  
*total population:* 1.07 male(s)/female (2000 est.)  
**Infant mortality rate:** 110.99 deaths/1,000 live births (2000 est.)  
**Life expectancy at birth:**  
*total population:* 52.4 years  
*male:* 52.79 years  
*female:* 51.99 years (2000 est.)  
**Total fertility rate:** 5.13 children born/woman (2000 est.)  
**Nationality:**  
*noun:* Bhutanese (singular and plural)  
*adjective:* Bhutanese  
**Ethnic groups:** Bhote 50%, ethnic Nepalese 35%, indigenous or migrant tribes 15%  
**Religions:** Lamaistic Buddhist 75%, Indian- and Nepalese-influenced Hinduism 25%  
**Languages:** Dzongkha (official), Bhotes speak various Tibetan dialects, Nepalese speak various Nepalese dialects  
**Literacy:**  
*definition:* age 15 and over can read and write  
*total population:* 42.2%  
*male:* 56.2%  
*female:* 28.1% (1995 est.)  
**People - note:** refugee issue over the presence in Nepal of approximately 96,500 Bhutanese refugees, 90% of whom are in seven United Nations Office of the High Commissioner for Refugees (UNHCR) camps

## Bhutan (continued)

### Government

**Country name:**

*conventional long form:* Kingdom of Bhutan

*conventional short form:* Bhutan

**Data code:** BT

**Government type:** monarchy; special treaty relationship with India

**Capital:** Thimphu

**Administrative divisions:** 18 districts (dzongkhag, singular and plural); Bumthang, Chhukha, Chirang, Daga, Geylegphug, Ha, Lhuntshi, Mongar, Paro, Pemagatsel, Punakha, Samchi, Samdrup Jongkhar, Shemgang, Tashigang, Thimphu, Tongsa, Wangdi Phodrang

**Independence:** 8 August 1949 (from India)

**National holiday:** National Day, 17 December (1907) (Ugyen WANGCHUCK became first hereditary king)

**Constitution:** no written constitution or bill of rights

*note:* Bhutan uses 1953 Royal decree for the Constitution of the National Assembly; on 7 July 1998, a Royal edict was ratified giving the National Assembly additional powers

**Legal system:** based on Indian law and English common law; has not accepted compulsory ICJ jurisdiction

**Suffrage:** each family has one vote in village-level elections

**Executive branch:**

*chief of state:* King Jigme Singye WANGCHUCK (since 24 July 1972)

*head of government:* Foreign Minister Jigme Yoeser THINLEY (since NA June 1998)

*cabinet:* Council of Ministers (Lhengye Shungtsog) nominated by the monarch, approved by the National Assembly; members serve fixed, five-year terms  
*note:* there is also a Royal Advisory Council (Lodoi Tsokde), members nominated by the monarch  
*elections:* none; the monarch is hereditary, but democratic reforms in July 1998 give the National Assembly authority to remove the monarch with two-thirds vote

**Legislative branch:** unicameral National Assembly or Tshogdu (150 seats; 105 elected from village constituencies, 10 represent religious bodies, and 35 are designated by the monarch to represent government and other secular interests; members serve three-year terms)

*elections:* last held NA (next to be held NA)

*election results:* NA

**Judicial branch:** the Supreme Court of Appeal is the monarch; High Court, judges appointed by the monarch

**Political parties and leaders:** no legal parties

**Political pressure groups and leaders:** Buddhist clergy; ethnic Nepalese organizations leading militant antigovernment campaign; Indian merchant community; United Front for Democracy (exiled)

**International organization participation:** AsDB, CP, ESCAP, FAO, G-77, IBRD, ICAO, IDA, IFAD, IMF, Intelsat, IOC, ITU, NAM, OPCW, SAARC, UN, UNCTAD, UNESCO, UNIDO, UPU, WHO, WIPO

**Diplomatic representation in the US:** none; note - Bhutan has a Permanent Mission to the UN; address: 2 United Nations Plaza, 27th Floor, New York, NY 10017; telephone [1] (212) 826-1919; the Bhutanese mission to the UN has consular jurisdiction in the US  
*consulate(s) general:* New York

**Diplomatic representation from the US:** the US and Bhutan have no formal diplomatic relations, although informal contact is maintained between the Bhutanese and US Embassy in New Delhi (India)

**Flag description:** divided diagonally from the lower hoist side corner; the upper triangle is yellow and the lower triangle is orange; centered along the dividing line is a large black and white dragon facing away from the hoist side

### Economy

**Economy - overview:** The economy, one of the world's smallest and least developed, is based on agriculture and forestry, which provide the main livelihood for 90% of the population and account for about 40% of GDP. Agriculture consists largely of subsistence farming and animal husbandry. Rugged mountains dominate the terrain and make the building of roads and other infrastructure difficult and expensive. The economy is closely aligned with India's through strong trade and monetary links. The industrial sector is technologically backward, with most production of the cottage industry type. Most development projects, such as road construction, rely on Indian migrant labor. Bhutan's hydropower potential and its attraction for tourists are key resources. The Bhutanese Government has made some progress in expanding the nation's productive base and improving social welfare. Model education, social, and environment programs in Bhutan are underway with support from multilateral development organizations. Each economic program takes into account the government's desire to protect the country's environment and cultural traditions. Detailed controls and uncertain policies in areas like industrial licensing, trade, labor, and finance continue to hamper foreign investment.

**GDP:** purchasing power parity - \$2.1 billion (1999 est.)

**GDP - real growth rate:** 7% (1999 est.)

**GDP - per capita:** purchasing power parity - \$1,060 (1999 est.)

**GDP - composition by sector:**

*agriculture:* 38%

*industry:* 37%

*services:* 25% (1998)

**Population below poverty line:** NA%

**Household income or consumption by percentage share:**

*lowest 10%:* NA%

*highest 10%:* NA%

**Inflation rate (consumer prices):** 9% (1998)

**Labor force:** NA

*note:* massive lack of skilled labor

**Labor force - by occupation:** agriculture 93%, services 5%, industry and commerce 2%

**Unemployment rate:** NA%

**Budget:**

*revenues:* \$146 million

*expenditures:* \$152 million, including capital expenditures of \$NA (FY95/96 est.)

*note:* the government of India finances nearly three-fifths of Bhutan's budget expenditures

**Industries:** cement, wood products, processed fruits, alcoholic beverages, calcium carbide

**Industrial production growth rate:** 9.3% (1996 est.)

**Electricity - production:** 1.788 billion kWh (1998)

**Electricity - production by source:**

*fossil fuel:* 0.39%

*hydro:* 99.61%

*nuclear:* 0%

*other:* 0% (1998)

**Electricity - consumption:** 345 million kWh (1998)

**Electricity - exports:** 1.339 billion kWh

*note:* exports electricity to India (1998)

**Electricity - imports:** 21 million kWh (1998)

**Agriculture - products:** rice, corn, root crops, citrus, foodgrains; dairy products, eggs

**Exports:** \$111 million (f.o.b., 1998)

**Exports - commodities:** cardamom, gypsum, timber, handicrafts, cement, fruit, electricity (to India), precious stones, spices

**Exports - partners:** India 94%, Bangladesh

**Imports:** \$136 million (c.i.f., 1998)

**Imports - commodities:** fuel and lubricants, grain, machinery and parts, vehicles, fabrics, rice

**Imports - partners:** India 77%, Japan, UK, Germany, US

**Debt - external:** \$120 million (1998)

**Economic aid - recipient:** \$73.8 million (1995)

**Currency:** 1 ngultrum (Nu) = 100 chetrum; note - Indian currency is also legal tender

**Exchange rates:** ngultrum (Nu) per US\$1 - 43.552 (January 2000), 43.055 (1999), 41.259 (1998), 36.313 (1997), 35.433 (1996), 32.427 (1995); note - the Bhutanese ngultrum is at par with the Indian rupee

**Fiscal year:** 1 July - 30 June

### Communications

**Telephones - main lines in use:** 5,000 (1995)

**Telephones - mobile cellular:** NA

**Telephone system:**

*domestic:* domestic telephone service is very poor with few telephones in use

*international:* international telephone and telegraph service is by landline through India; a satellite earth station was planned (1990)

**Radio broadcast stations:** AM 0, FM 1, shortwave 1 (1998)

**Radios:** 37,000 (1997)

**Television broadcast stations:** 0 (1997)

**Televisions:** 11,000 (1997)

**Internet Service Providers (ISPs):** NA

## Bhutan (continued)

### Transportation

**Railways:** 0 km

**Highways:**

*total:* 3,285 km

*paved:* 1,994 km

*unpaved:* 1,291 km (1996 est.)

**Ports and harbors:** none

**Airports:** 2 (1999 est.)

**Airports - with paved runways:**

*total:* 1

*1,524 to 2,437 m:* 1 (1999 est.)

**Airports - with unpaved runways:**

*total:* 1

*914 to 1,523 m:* 1 (1999 est.)

### Military

**Military branches:** Royal Bhutan Army, Palace Guard, Militia, Royal Police Force

**Military manpower - military age:** 18 years of age

**Military manpower - availability:**

*males age 15-49:* 491,427 (2000 est.)

**Military manpower - fit for military service:**

*males age 15-49:* 262,316 (2000 est.)

**Military manpower - reaching military age annually:**

*males:* 20,374 (2000 est.)

**Military expenditures - dollar figure:** \$NA

**Military expenditures - percent of GDP:** NA%

### Transnational Issues

**Disputes - international:** over approximately

96,500 Bhutanese refugees in Nepal

## Bolivia



### Introduction

**Background:** Bolivia, named after independence fighter Simon BOLIVAR, broke away from Spanish rule in 1825; much of its subsequent history has consisted of a series of nearly 200 coups and counter-coups. Comparatively democratic civilian rule was established in the 1980s, but leaders have faced difficult problems of deep-seated poverty, social unrest, and drug production. Current goals include attracting foreign investment, strengthening the educational system, continuing the privatization program, and waging an anti-corruption campaign.

### Geography

**Location:** Central South America, southwest of Brazil

**Geographic coordinates:** 17 00 S, 65 00 W

**Map references:** South America

**Area:**

*total:* 1,098,580 sq km

*land:* 1,084,390 sq km

*water:* 14,190 sq km

**Area - comparative:** slightly less than three times the size of Montana

**Land boundaries:**

*total:* 6,743 km

*border countries:* Argentina 832 km, Brazil 3,400 km, Chile 861 km, Paraguay 750 km, Peru 900 km

**Coastline:** 0 km (landlocked)

**Maritime claims:** none (landlocked)

**Climate:** varies with altitude; humid and tropical to cold and semiarid

**Terrain:** rugged Andes Mountains with a highland plateau (Altiplano), hills, lowland plains of the Amazon Basin

**Elevation extremes:**

*lowest point:* Rio Paraguay 90 m

*highest point:* Nevado Sajama 6,542 m

**Natural resources:** tin, natural gas, petroleum, zinc, tungsten, antimony, silver, iron, lead, gold, timber, hydropower

### Land use:

*arable land:* 2%

*permanent crops:* 0%

*permanent pastures:* 24%

*forests and woodland:* 53%

*other:* 21% (1993 est.)

**Irrigated land:** 1,750 sq km (1993 est.)

**Natural hazards:** cold, thin air of high plateau is obstacle to efficient fuel combustion, as well as to physical activity by those unaccustomed to it from birth; flooding in the northeast (March-April)

**Environment - current issues:** the clearing of land for agricultural purposes and the international demand for tropical timber are contributing to deforestation; soil erosion from overgrazing and poor cultivation methods (including slash-and-burn agriculture); desertification; loss of biodiversity; industrial pollution of water supplies used for drinking and irrigation

**Environment - international agreements:**

*party to:* Biodiversity, Climate Change, Climate Change-Kyoto Protocol, Desertification, Endangered Species, Hazardous Wastes, Law of the Sea, Marine Dumping, Nuclear Test Ban, Ship Pollution, Tropical Timber 83, Tropical Timber 94, Wetlands  
*signed, but not ratified:* Environmental Modification, Marine Dumping, Marine Life Conservation, Ozone Layer Protection

**Geography - note:** landlocked; shares control of Lago Titicaca, world's highest navigable lake (elevation 3,805 m), with Peru

### People

**Population:** 8,152,620 (July 2000 est.)

**Age structure:**

*0-14 years:* 39.11% (male 1,624,404; female 1,564,057)

*15-64 years:* 56.42% (male 2,247,013; female 2,352,824)

*65 years and over:* 4.47% (male 164,473; female 199,849) (2000 est.)

**Population growth rate:** 1.83% (2000 est.)

**Birth rate:** 28.15 births/1,000 population (2000 est.)

**Death rate:** 8.36 deaths/1,000 population (2000 est.)

**Net migration rate:** -1.47 migrant(s)/1,000 population (2000 est.)

**Sex ratio:**

*at birth:* 1.05 male(s)/female

*under 15 years:* 1.04 male(s)/female

*15-64 years:* 0.96 male(s)/female

*65 years and over:* 0.82 male(s)/female

*total population:* 0.98 male(s)/female (2000 est.)

**Infant mortality rate:** 60.44 deaths/1,000 live births (2000 est.)

**Life expectancy at birth:**

*total population:* 63.7 years

*male:* 61.19 years

*female:* 66.34 years (2000 est.)

**Total fertility rate:** 3.66 children born/woman (2000 est.)

## Bolivia (continued)

### Nationality:

*noun:* Bolivian(s)

*adjective:* Bolivian

**Ethnic groups:** Quechua 30%, Aymara 25%, mestizo (mixed white and Amerindian ancestry) 30%, white 15%

**Religions:** Roman Catholic 95%, Protestant (Evangelical Methodist)

**Languages:** Spanish (official), Quechua (official), Aymara (official)

### Literacy:

*definition:* age 15 and over can read and write

*total population:* 83.1%

*male:* 90.5%

*female:* 76% (1995 est.)

## Government

### Country name:

*conventional long form:* Republic of Bolivia

*conventional short form:* Bolivia

*local long form:* Republica de Bolivia

*local short form:* Bolivia

**Data code:** BL

**Government type:** republic

**Capital:** La Paz (seat of government); Sucre (legal capital and seat of judiciary)

**Administrative divisions:** 9 departments

(departamentos, singular - departamento);

Chuquisaca, Cochabamba, Beni, La Paz, Oruro, Pando, Potosi, Santa Cruz, Tarija

**Independence:** 6 August 1825 (from Spain)

**National holiday:** Independence Day, 6 August (1825)

**Constitution:** 2 February 1967; revised in August 1994

**Legal system:** based on Spanish law and Napoleonic Code; has not accepted compulsory ICJ jurisdiction

**Suffrage:** 18 years of age, universal and compulsory (married); 21 years of age, universal and compulsory (single)

### Executive branch:

*chief of state:* President Hugo BANZER Suarez (since 6 August 1997); Vice President Jorge Fernando QUIROGA Ramirez (since 6 August 1997); note - the president is both the chief of state and head of government

*head of government:* President Hugo BANZER Suarez (since 6 August 1997); Vice President Jorge Fernando QUIROGA Ramirez (since 6 August 1997); note - the president is both the chief of state and head of government

*cabinet:* Cabinet appointed by the president

*elections:* president and vice president elected on the same ticket by popular vote for five-year terms; election last held 1 June 1997 (next to be held June 2002)

*election results:* Hugo BANZER Suarez elected president; percent of vote - Hugo BANZER Suarez (ADN) 22%; Jaime PAZ Zamora (MIR) 17%; Juan Carlos DURAN (MNR) 18%; Ivo KULJIS (UCS) 16%;

Remedios LOZA (CONDEPA) 17%; no candidate received a majority of the popular vote; Hugo BANZER Suarez won a congressional runoff election on 5 August 1997 after forming a "megacoalition" with MIR, UCS, CONDEPA, NFR and PDC

**Legislative branch:** bicameral National Congress or Congreso Nacional consists of Chamber of Senators or Camara de Senadores (27 seats; members are directly elected by popular vote to serve five-year terms) and Chamber of Deputies or Camara de Diputados (130 seats; members are directly elected by popular vote to serve five-year terms)

*elections:* Chamber of Senators and Chamber of Deputies - last held 1 June 1997 (next to be held June 2002)

*election results:* Chamber of Senators - percent of vote by party - NA; seats by party - ADN 11, MIR 7, MNR 4, CONDEPA 3, UCS 2; Chamber of Deputies - percent of vote by party - NA; seats by party - ADN 32, MNR 26, MIR 23, UCS 21, CONDEPA 19, MBL 5, IU 4

**Judicial branch:** Supreme Court (Corte Suprema), judges appointed for 10-year terms by National Congress

**Political parties and leaders:** Alternative of Democratic Socialism or ASD [Jerjes JUSTINIANO]; April 9 Revolutionary Vanguard or VR-9 [Carlos SERRATE]; Bolivian Communist Party or PCB [Marcos DOMIC]; Bolivian Renovating Alliance or ARBOL [Marcelo FERNANDEZ, Hugo VILLEGAS]; Bolivian Socialist Falange or FSB [leader NA]; Christian Democrat or PDC [Benjamin MIGUEL]; Civic Solidarity Union or UCS [Johnny FERNANDEZ]; Conscience of the Fatherland or CONDEPA [Remedios LOZA Alvarado]; Free Bolivia Movement or MBL [Antonio ARANIBAR]; Front of Katarista Unity or FULKA [Genaro FLORES]; Front of National Salvation or FSN [Manual MORALES Davila]; Katarismo National Unity or KND [Filepe KITTELSON]; Movement of the Revolutionary Left or MIR [Oscar EID]; Movement Towards Socialism-Popular Instrument for Solidarity with the People or MAS-IPSP [leader Evo MORALES]; Nationalist Democratic Action or ADN [Enrique TORO]; Nationalist Katarista Movement or MKN [Fernando UNTOJA]; Nationalist Revolutionary Movement or MNR [Gonzalo SANCHEZ DE LOZADA]; New Republican Force or NFR [Manfred REYES VILLA]; New Youth Force [Alfonso SAAVEDRA Bruno]; Patriotic Axis of Convergence or EJE-P [Ramiro BARRANECHEA]; Popular Patriotic Movement or MPP [Julio MANTILLA]; Revolutionary Front of the Left or FRI [Oscar ZAMORA]; Socialist Party One or PS-1 [leader NA]; Solidarity and Democracy or SYD [leader NA]; Tupac Katari Revolutionary Liberation Movement or MRTK-L [Victor Hugo CARDENAS Conde]; United Left or IU [Marcos DOMIC]; Unity and Progress Movement or MUP [Ivo KULJIS]

*note:* political blocs include: left - MBL, EJE-P, VR-9, ASD, FRI, PCB, IU, FSN, PS-1, FSB, and MAS; center left - MIR, PDC, and New Youth Force; center - MNR; center right - ADN and NFR; populist - UCS,

CONDEPA, SYD, MUP, and MPP; evangelical - ARBOL; indigenous - MRTK-L, MKN, and KND

**Political pressure groups and leaders:** Cocalero Group

**International organization participation:** CAN, ECLAC, FAO, G-11, G-77, IADB, IAEA, IBRD, ICAO, ICRM, IDA, IFAD, IFC, IFRCS, ILO, IMF, IMO, Intelsat, Interpol, IOC, IOM, ITU, LAES, LAIA, Mercosur (associate), MONUC, NAM, OAS, OPANAL, OPCW, PGA, RG, UN, UNCTAD, UNESCO, UNIDO, UNMIK, UNTAET, UPU, WCL, WFTU, WHO, WIPO, WMO, WToO, WTrO

### Diplomatic representation in the US:

*chief of mission:* Ambassador Marlene FERNANDEZ del Granado

*chancery:* 3014 Massachusetts Avenue NW, Washington, DC 20008

*telephone:* [1] (202) 483-4410

*FAX:* [1] (202) 328-3712

*consulate(s) general:* Los Angeles, Miami, New York, and San Francisco

### Diplomatic representation from the US:

*chief of mission:* Ambassador Donna Jean HRINAK

*embassy:* Avenida Arce 2780, San Jorge, La Paz  
*mailing address:* P. O. Box 425, La Paz; APO AA 34032

*telephone:* [591] (2) 430251

*FAX:* [591] (2) 433900

**Flag description:** three equal horizontal bands of red (top), yellow, and green with the coat of arms centered on the yellow band; similar to the flag of Ghana, which has a large black five-pointed star centered in the yellow band

## Economy

**Economy - overview:** Bolivia, long one of the poorest and least developed Latin American countries, has made considerable progress toward the development of a market-oriented economy. Successes under President SANCHEZ DE LOZADA (1993-1997) included the signing of a free trade agreement with Mexico and the Southern Cone Common Market (Mercosur) as well as the privatization of the state airline, telephone company, railroad, electric power company, and oil company. His successor, Hugo BANZER Suarez has tried to further improve the country's investment climate with an anticorruption campaign. Growth slowed in 1999, in part due to tight government budget policies, which limited needed appropriations for anti-poverty programs, and the fallout from the Asian financial crisis. Growth should rebound to perhaps 4% in 2000 given reasonably favorable world commodity prices.

**GDP:** purchasing power parity - \$24.2 billion (1999 est.)

**GDP - real growth rate:** 2% (1999 est.)

**GDP - per capita:** purchasing power parity - \$3,000 (1999 est.)

### GDP - composition by sector:

*agriculture:* 16.6%

*industry:* 35.5%

*services:* 47.9% (1998 est.)

## Bolivia (continued)

**Population below poverty line:** 70% (1999 est.)  
**Household income or consumption by percentage share:**

*lowest 10%:* 2.3%

*highest 10%:* 31.7% (1990)

**Inflation rate (consumer prices):** 2.1% (1999 est.)

**Labor force:** 2.5 million

**Labor force - by occupation:** agriculture NA%, industry NA%, services NA%

**Unemployment rate:** 11.4% (1997) with widespread underemployment

### **Budget:**

*revenues:* \$2.7 billion

*expenditures:* \$2.7 billion including capital

*expenditures of \$NA (1998)*

**Industries:** mining, smelting, petroleum, food and beverages, tobacco, handicrafts, clothing

**Industrial production growth rate:** 4% (1995 est.)

**Electricity - production:** 2.576 billion kWh (1998)

**Electricity - production by source:**

*fossil fuel:* 42.43%

*hydro:* 55.75%

*nuclear:* 0%

*other:* 1.82% (1998)

**Electricity - consumption:** 2.412 billion kWh (1998)

**Electricity - exports:** 4 million kWh (1998)

**Electricity - imports:** 20 million kWh (1998)

**Agriculture - products:** soybeans, coffee, coca, cotton, corn, sugarcane, rice, potatoes; timber

**Exports:** \$1.1 billion (f.o.b., 1999 est.)

**Exports - commodities:** soybeans, natural gas, zinc, gold, wood

**Exports - partners:** UK 16%, US 12%, Peru 11%, Argentina 10%, Colombia 7% (1998)

**Imports:** \$1.6 billion (c.i.f., 1999 est.)

**Imports - commodities:** capital goods, raw materials and semi-manufactures, chemicals, petroleum, food

**Imports - partners:** US 32%, Japan 24%, Brazil 12%, Argentina 12%, Chile 7%, Peru 4%, Germany 3% (1998)

**Debt - external:** \$5.7 billion (1999)

**Economic aid - recipient:** \$588 million (1997)

**Currency:** 1 boliviano (\$B) = 100 centavos

**Exchange rates:** bolivianos (\$B) per US\$1 - 6.0065 (January 2000), 5.8124 (1999), 5.5101 (1998), 5.2543 (1997), 5.0746 (1996), 4.8003 (1995)

**Fiscal year:** calendar year

## Communications

**Telephones - main lines in use:** 368,874 (1996)

**Telephones - mobile cellular:** 7,229 (1995)

**Telephone system:** new subscribers face bureaucratic difficulties; most telephones are concentrated in La Paz and other cities

**domestic:** primary trunk system, which is being expanded, employs digital microwave radio relay; some areas are served by fiber-optic cable; mobile cellular systems are being expanded

**international:** satellite earth station - 1 Intelsat (Atlantic Ocean)

**Radio broadcast stations:** AM 171, FM 73, shortwave 77 (1999)

**Radios:** 5.25 million (1997)

**Television broadcast stations:** 48 (1997)

**Televisions:** 900,000 (1997)

**Internet Service Providers (ISPs):** 5 (1999)

## Transportation

### **Railways:**

*total:* 3,691 km (single track)

*narrow gauge:* 3,652 km 1,000-m gauge; 39 km

0.760-m gauge (13 km electrified) (1995)

### **Highways:**

*total:* 52,216 km

*paved:* 2,872 km (including 27 km of expressways)

*unpaved:* 49,344 km (1995 est.)

**Waterways:** 10,000 km of commercially navigable waterways

**Pipelines:** crude oil 1,800 km; petroleum products 580 km; natural gas 1,495 km

**Ports and harbors:** none; however, Bolivia has free port privileges in the maritime ports of Argentina, Brazil, Chile, and Paraguay

### **Merchant marine:**

*total:* 32 ships (1,000 GRT or over) totaling 116,373 GRT/182,283 DWT

*ships by type:* bulk 3, cargo 17, chemical tanker 3, container 1, petroleum tanker 6, roll-on/roll-off 2 (1999 est.)

**Airports:** 1,109 (1999 est.)

### **Airports - with paved runways:**

*total:* 13

*over 3,047 m:* 4

*2,438 to 3,047 m:* 3

*1,524 to 2,437 m:* 4

*914 to 1,523 m:* 2 (1999 est.)

### **Airports - with unpaved runways:**

*total:* 1,096

*2,438 to 3,047 m:* 3

*1,524 to 2,437 m:* 67

*914 to 1,523 m:* 219

*under 914 m:* 807 (1999 est.)

## Military

**Military branches:** Army (Ejercito Boliviano), Navy (Fuerza Naval Boliviana, includes Marines), Air Force (Fuerza Aerea Boliviana), National Police Force (Policia Nacional de Bolivia)

**Military manpower - military age:** 19 years of age

### **Military manpower - availability:**

*males age 15-49:* 1,949,267 (2000 est.)

### **Military manpower - fit for military service:**

*males age 15-49:* 1,269,228 (2000 est.)

### **Military manpower - reaching military age annually:**

*males:* 86,863 (2000 est.)

**Military expenditures - dollar figure:** \$147 million (FY99)

**Military expenditures - percent of GDP:** 1.8% (FY99)

## Transnational Issues

**Disputes - international:** has wanted a sovereign corridor to the South Pacific Ocean since the Atacama area was lost to Chile in 1884; dispute with Chile over Rio Lauca water rights

**Illicit drugs:** world's third-largest cultivator of coca (after Peru and Colombia) with an estimated 21,800 hectares under cultivation in 1999, a 45% decrease in overall cultivation of coca from 1998 levels; intermediate coca products and cocaine exported to or through Colombia, Brazil, Argentina, and Chile to the US and other international drug markets; alternative crop program aims to reduce illicit coca cultivation



## Bosnia and Herzegovina



### Introduction

**Background:** Bosnia and Herzegovina's declaration of sovereignty in October of 1991, was followed by a referendum for independence from the former Yugoslavia in February of 1992. The Bosnian Serbs - supported by neighboring Serbia - responded with armed resistance aimed at partitioning the republic along ethnic lines and joining Serb-held areas to form a "greater Serbia." In March 1994, Bosnia's Bosniaks and Croats reduced the number of warring factions from three to two by signing an agreement creating a joint Bosniak/Croat Federation of Bosnia and Herzegovina. On 21 November 1995, in Dayton, Ohio, the warring parties signed a peace agreement that brought to a halt the three years of interethnic civil strife (the final agreement was signed in Paris on 14 December 1995). The Dayton Agreement divides Bosnia and Herzegovina roughly equally between the Federation of Bosnia and Herzegovina and the Bosnian Serb Republika Srpska. In 1995-96, a NATO-led international peacekeeping force (IFOR) of 60,000 troops served in Bosnia to implement and monitor the military aspects of the agreement. IFOR was succeeded by a smaller, NATO-led Stabilization Force (SFOR) whose mission is to deter renewed hostilities. SFOR remains in place, with troop levels to be reduced to about 19,000 by spring 2000.

### Geography

**Location:** Southeastern Europe, bordering the Adriatic Sea and Croatia  
**Geographic coordinates:** 44 00 N, 18 00 E  
**Map references:** Bosnia and Herzegovina, Europe  
**Area:**  
*total:* 51,129 sq km  
*land:* 51,129 sq km  
*water:* 0 sq km  
**Area - comparative:** slightly smaller than West Virginia

### Land boundaries:

*total:* 1,459 km  
*border countries:* Croatia 932 km, Serbia and Montenegro 527 km (312 km with Serbia, 215 km with Montenegro)  
**Coastline:** 20 km

### Maritime claims:

**Climate:** hot summers and cold winters; areas of high elevation have short, cool summers and long, severe winters; mild, rainy winters along coast  
**Terrain:** mountains and valleys

### Elevation extremes:

*lowest point:* Adriatic Sea 0 m  
*highest point:* Maglic 2,386 m  
**Natural resources:** coal, iron, bauxite, manganese, forests, copper, chromium, lead, zinc, hydropower

### Land use:

*arable land:* 14%  
*permanent crops:* 5%  
*permanent pastures:* 20%  
*forests and woodland:* 39%  
*other:* 22% (1993 est.)

**Irrigated land:** 20 sq km (1993 est.)

**Natural hazards:** destructive earthquakes

**Environment - current issues:** air pollution from metallurgical plants; sites for disposing of urban waste are limited; widespread casualties, water shortages, and destruction of infrastructure because of the 1992-95 civil strife

### Environment - international agreements:

*party to:* Air Pollution, Law of the Sea, Marine Dumping, Marine Life Conservation, Nuclear Test Ban, Ozone Layer Protection  
*signed, but not ratified:* none of the selected agreements

**Geography - note:** within Bosnia and Herzegovina's recognized borders, the country is divided into a joint Bosniak/Croat Federation (about 51% of the territory) and the Bosnian Serb-led Republika Srpska [RS] (about 49% of the territory); the region called Herzegovina is contiguous to Croatia and traditionally has been settled by an ethnic Croat majority

### People

**Population:** 3,835,777

*note:* all data dealing with population are subject to considerable error because of the dislocations caused by military action and ethnic cleansing (July 2000 est.)

### Age structure:

*0-14 years:* 20% (male 401,554; female 379,303)  
*15-64 years:* 71% (male 1,403,618; female 1,323,307)  
*65 years and over:* 9% (male 138,173; female 189,822) (2000 est.)

**Population growth rate:** 3.1% (2000 est.)

**Birth rate:** 12.92 births/1,000 population (2000 est.)

**Death rate:** 7.87 deaths/1,000 population (2000 est.)

**Net migration rate:** 25.92 migrant(s)/1,000 population (2000 est.)

### Sex ratio:

*at birth:* 1.07 male(s)/female  
*under 15 years:* 1.06 male(s)/female  
*15-64 years:* 1.06 male(s)/female  
*65 years and over:* 0.73 male(s)/female  
*total population:* 1.03 male(s)/female (2000 est.)  
**Infant mortality rate:** 25.17 deaths/1,000 live births (2000 est.)

### Life expectancy at birth:

*total population:* 71.49 years  
*male:* 68.78 years  
*female:* 74.38 years (2000 est.)

**Total fertility rate:** 1.71 children born/woman (2000 est.)

### Nationality:

*noun:* Bosnian(s), Herzegovinian(s)  
*adjective:* Bosnian, Herzegovinian  
**Ethnic groups:** Serb 31%, Bosniak 44%, Croat 17%, Yugoslav 5.5%, other 2.5% (1991)  
*note:* Bosniak has replaced muslim as an ethnic term in part to avoid confusion with the religious term Muslim - an adherent of Islam  
**Religions:** Muslim 40%, Orthodox 31%, Roman Catholic 15%, Protestant 4%, other 10%  
**Languages:** Croatian, Serbian, Bosnian  
**Literacy:**  
*definition:* NA  
*total population:* NA%  
*male:* NA%  
*female:* NA%

### Government

#### Country name:

*conventional long form:* none  
*conventional short form:* Bosnia and Herzegovina  
*local long form:* none  
*local short form:* Bosna i Hercegovina

**Data code:** BK

**Government type:** emerging democracy

**Capital:** Sarajevo

**Administrative divisions:** there are two first-order administrative divisions - the Bosniak/Croat Federation of Bosnia and Herzegovina (Federacija Bosna i Hercegovina) and the Bosnian Serb-led Republika Srpska; *note* - Brcko in northeastern Bosnia is a self-governing administrative unit under the sovereignty of Bosnia and Herzegovina; it is not part of either the Federation or Republika Srpska  
**Independence:** NA April 1992 (from Yugoslavia)  
**National holiday:** Bosnia and Herzegovina - BiH National Day, 25 November

**Constitution:** the Dayton Agreement, signed 14 December 1995, included a new constitution now in force

**Legal system:** based on civil law system

**Suffrage:** 16 years of age, if employed; 18 years of age, universal

#### Executive branch:

*chief of state:* Chairman of the Presidency Alija IZETBEOVIC (chairman since 14 February 2000, presidency member since 14 March 1996 - Bosniak);

## Bosnia and Herzegovina (continued)

other members of the three-member rotating (every 8 months) presidency: Zivko RADISIC (since 13 October 1998 - Serb) and Ante JELAVIC (since NA September 1998 - Croat)

*head of government:* vacant; note - in February 2000, the Supreme Court ruled that the structure of the Council of Ministers was unconstitutional; a new structure is being negotiated

*cabinet:* Council of Ministers nominated by the council chairmen

*note:* President of the Federation of Bosnia and Herzegovina: Ejup GANIC (since 28 December 1999; Vice President Ivo ANDRIC-LUZANIC (since 28 December 1999); note - president and vice president rotate every year; President of the Republika Srpska: vacant since Nikola POPLASEN was removed by the Office of the High Representative on 5 March 1999 (see Government note)

*elections:* the three members of the presidency (one Bosniak, one Croat, one Serb) are elected by popular vote for a four-year term; the member with the most votes becomes the chairman unless he or she was the incumbent chairman at the time of the election; election last held 12-13 September 1998 (next to be held NA September 2002); the cochairmen of the Council of Ministers are appointed by the presidency  
*election results:* percent of vote - Zivko RADISIC with 52% of the Serb vote was elected chairman of the collective presidency for the first 8 months; Ante JELAVIC with 52% of the Croat vote followed RADISIC in the rotation; Alija IZETBEGOVIC with 87% of the Bosniak vote won the highest number of votes in the election but was ineligible to serve a second term until RADISIC and JELAVIC had each served a first term as Chairman of the Presidency

**Legislative branch:** bicameral Parliamentary Assembly or Skupstina consists of the National House of Representatives or Vijece Opcina (42 seats - 14 Serb, 14 Croat, and 14 Bosniak; members elected by popular vote to serve two-year terms) and the House of Peoples or Vijece Gradanstvo (15 seats - 5 Bosniak, 5 Croat, 5 Serb; members elected by the Bosniak/Croat Federation's House of Representatives and the Republika Srpska's National Assembly to serve two-year terms)

*elections:* National House of Representatives - elections last held 12-13 September 1998 (next to be held in fall 2000); House of Peoples - last constituted 4 December 1998 (next to be constituted in fall 2000)  
*election results:* National House of Representatives - percent of vote by party/coalition - NA; seats by party/coalition - KCD 17, HDZ-BiH 6, SDP-BiH 6, Sloga 4, SDS 4, SRS-RS 2, DNZ 1, NHI 1, RSRS 1; House of Peoples - percent of vote by party/coalition - NA; seats by party/coalition - NA

*note:* the Bosniak/Croat Federation has a bicameral legislature that consists of a House of Representatives (140 seats; members elected by popular vote to serve 4-year terms); elections last held fall 1998 (next to be held fall 2000); percent of vote by party - NA; seats by party/coalition - KCD 68, HDZ-BiH 28, SDP-BiH 25, NHI 4, DNZ 3, DSP 2, BPS 2, HSP

2, SPRS 2, BSP 1, KC 1, BOSS 1, HSS 1; and a House of Peoples (72 seats - 30 Bosniak, 30 Croat, and 12 others); last constituted November 1998; the Republika Srpska has a National Assembly (83 seats; members elected by popular vote to serve 4-year terms); elections last held fall 1998 (next to be held fall 2000); percent of vote by party - NA; seats by party/coalition - SDS 19, KCD 15, SNS 12, SRS-RS 11, SPRS 10, SNSD 6, RSRS 3, SKRS 2, SDP 2, KKO 1, HDZ-BiH 1, NHI 1; as of January 1999, Bosnia and Herzegovina does not have a permanent election law; a draft law specifies four-year terms for the state and first-order administrative division entity legislatures  
**Judicial branch:** Constitutional Court, consists of nine members: four members are selected by the Bosniak/Croat Federation's House of Representatives, two members by the Republika Srpska's National Assembly, and three non-Bosnian members by the president of the European Court of Human Rights

**Political parties and leaders:** Bosnian Party of Rights or BSP [leader NA]; Bosnian Party or BOSS [Mirnes AJANOVIC]; Bosnian Patriotic Party or BPS [Sefer HALILOVIC]; Center Coalition or KC (includes LBO, RS) [leader NA]; Civic Democratic Party or GDS [Ibrahim SPAHIC]; Coalition for King and Fatherland or KKO (Dubravko Prstojevic); Coalition for a United and Democratic BiH or KCD [Alija IZETBEGOVIC; includes SDA and SBH]; Croatian Democratic Union of BiH or HDZ-BiH [Ante JELAVIC]; Croatian Party of Rights or HSP [Zdravko HRSTIC]; Croatian Peasants Party of BiH or HSS-BiH [Ilija SIMIC]; Democratic Party for Banja Luka and Krajina [Nikola SPIRIC]; Democratic Party of Pensioners or DSP [Alojz KNEZOVIC]; Democratic Peoples Union or DNZ [Fikret ABDIC]; Liberal Bosniak Organization or LBO [Muhammed FILIPOVIC]; Liberal Party or LS [Rasim KADIC, president]; Muslim-Bosnia Organization or MBO [Dzevad HADZIAVIC]; New Croatian Initiative or NHI [Kresimir ZUBAK]; Party for Bosnia and Herzegovina or SBH [Haris SILAJDZIC]; Party for Democratic Action or SDA [Alija IZETBEGOVIC]; Party of Democratic Progress of the Republika Srpska [Mladen IVANIC]; Party of Independent Social Democrats or SNSD [Milorad DODIK]; Radical Party Republika Srpska of RSRS [Miroslav RADOVANOVIC]; Republican Party or RS [Stjepan KLJUIC]; Serb Coalition for Republika Srpska or SKRS [Predrag LAZAREVIC]; Serb Democratic Party or Serb Lands or SDS [Dragan KALINIC]; Serb National Alliance or SNS [Bijana PLAVSIC]; Serb Radical Party-Republika Srpska or SRS-RS [Nikola POPLASEN] (banned by the Office of the High Representative - see Government note - from participation in the April elections); Sloga or Unity [Zivko RADISIC] (includes SNS, SPRS, SNSD); Social Democratic Party BiH or SDP-BiH [Zlatko LAGUMDZIJAJ]; Socialist Party of Republika Srpska or SPRS [Zivko RADISIC]

**Political pressure groups and leaders:** NA

**International organization participation:** CE (guest), CEI, EBRD, ECE, FAO, G-77, IAEA, IBRD,

ICAO, IDA, IFAD, IFC, ILO, IMF, IMO, Inmarsat, Intelsat, Interpol, IOC, IOM (observer), ISO, ITU, NAM (guest), OAS (observer), OIC (observer), OPCW, OSCE, UN, UNCTAD, UNESCO, UNIDO, UPU, WHO, WIPO, WMO, WTO

### Diplomatic representation in the US:

*chief of mission:* Ambassador Sven ALKALAJ; note - Igor DAVIDOVIC should become ambassador in early 2000

*chancery:* 2109 E Street NW, Washington, DC 20037

*telephone:* [1] (202) 337-1500

*FAX:* [1] (202) 337-1502

*consulate(s) general:* New York

### Diplomatic representation from the US:

*chief of mission:* Ambassador Thomas J. MILLER

*embassy:* Alipasina 43, 71000 Sarajevo

*mailing address:* use street address

*telephone:* [387] (71) 445-7000

*FAX:* [387] (71) 659-722

**Flag description:** a wide medium blue vertical band on the fly side with a yellow isosceles triangle abutting the band and the top of the flag; the remainder of the flag is medium blue with seven full five-pointed white stars and two half stars top and bottom along the hypotenuse of the triangle

**Government - note:** The Dayton Agreement, signed in Paris on 14 December 1995, retained Bosnia's exterior border and created a joint multi-ethnic and democratic government. This national government - based on proportional representation similar to that which existed in the former socialist regime - is charged with conducting foreign, economic, and fiscal policy. The Dayton Agreement also recognized a second tier of government, comprised of two entities - a joint Bosniak/Croat Federation of Bosnia and Herzegovina and the Bosnian Serb Republika Srpska (RS) - each presiding over roughly one-half the territory. The Federation and RS governments are charged with overseeing internal functions. The Dayton Agreement established the Office of the High Representative (OHR) to oversee the implementation of the civilian aspects of the agreement. About 250 international and 450 local staff members are employed by the OHR.

## Economy

**Economy - overview:** Bosnia and Herzegovina ranked next to The Former Yugoslav Republic of Macedonia as the poorest republic in the old Yugoslav federation. Although agriculture has been almost all in private hands, farms have been small and inefficient, and the republic traditionally has been a net importer of food. Industry has been greatly overstaffed, one reflection of the socialist economic structure of Yugoslavia. TITO had pushed the development of military industries in the republic with the result that Bosnia hosted a large share of Yugoslavia's defense plants. The bitter interethnic warfare in Bosnia caused production to plummet by 80% from 1990 to 1995, unemployment to soar, and human misery to multiply. With an uneasy peace in place, output recovered in 1996-98 at high percentage rates on a low base; but

## Bosnia and Herzegovina (continued)

output growth slowed appreciably in 1999, and GDP remains far below the 1990 level. Economic data are of limited use because, although both entities issue figures, national-level statistics are not available.

Moreover, official data do not capture the large share of activity that occurs on the black market. In 1999, the convertible mark - the national currency introduced in 1998 - gained wider acceptance, and the Central Bank of Bosnia and Herzegovina dramatically increased its reserve holdings. Implementation of privatization, however, faltered in both areas. Banking reform is also lagging. The country receives substantial amounts of reconstruction assistance and humanitarian aid from the international community but will have to prepare for an era of declining assistance.

**GDP**: purchasing power parity - \$6.2 billion (1999 est.)

**GDP - real growth rate**: 5% (1999 est.)

**GDP - per capita**: purchasing power parity - \$1,770 (1999 est.)

**GDP - composition by sector**:

*agriculture*: 19%

*industry*: 23%

*services*: 58% (1996 est.)

**Population below poverty line**: NA%

**Household income or consumption by percentage share**:

*lowest 10%*: NA%

*highest 10%*: NA%

**Inflation rate (consumer prices)**: 5% (1997 est.)

**Labor force**: 1.026 million

**Labor force - by occupation**: agriculture NA%, industry NA%, services NA%

**Unemployment rate**: 35%-40% (1999 est.)

**Budget**:

*revenues*: \$NA

*expenditures*: \$1.6 billion, including capital

expenditures of \$NA (2000 est.)

**Industries**: steel, coal, iron ore, lead, zinc, manganese, bauxite, vehicle assembly, textiles, tobacco products, wooden furniture, tank and aircraft assembly, domestic appliances, oil refining (much of capacity damaged or shut down) (1995)

**Industrial production growth rate**: 5%-10% (1999 est.)

**Electricity - production**: 2.22 billion kWh (1998)

**Electricity - production by source**:

*fossil fuel*: 32.43%

*hydro*: 67.57%

*nuclear*: 0%

*other*: 0% (1998)

**Electricity - consumption**: 2.065 billion kWh (1998)

**Electricity - exports**: 0 kWh (1998)

**Electricity - imports**: 0 kWh (1998)

**Agriculture - products**: wheat, corn, fruits, vegetables; livestock

**Exports**: \$450 million (1997 est.)

**Exports - commodities**: NA

**Exports - partners**: NA

**Imports**: \$2.95 billion (1997 est.)

**Imports - commodities**: NA

**Imports - partners**: NA

**Debt - external**: \$4.1 billion (1997 est.)

**Economic aid - recipient**: \$1.2 billion (1997 pledged)

**Currency**: 1 convertible marka (KM) = 100 convertible pfenniga

**Exchange rates**: convertible marks per US\$1 - 1.9 (1999)

**Fiscal year**: calendar year

### Communications

**Telephones - main lines in use**: 238,000 (1995)

**Telephones - mobile cellular**: 4,000 (1999)

**Telephone system**: telephone and telegraph network is in need of modernization and expansion; many urban areas are below average when compared with services in other former Yugoslav republics

*domestic*: NA

*international*: no satellite earth stations

**Radio broadcast stations**: AM 8, FM 16, shortwave 1 (1998)

**Radios**: 940,000 (1997)

**Television broadcast stations**: 33 (plus 292 repeaters) (September 1995)

**Televisions**: NA

**Internet Service Providers (ISPs)**: 2 (1999)

### Transportation

**Railways**:

*total*: 1,021 km (electrified 795 km; operating as diesel or steam until grids are repaired)

*standard gauge*: 1,021 km 1.435-m gauge (1995);

*note* - some segments still need repair and/or reconstruction

**Highways**:

*total*: 21,846 km

*paved*: 11,425 km

*unpaved*: 10,421 km (1996 est.)

*note*: roads need maintenance and repair

**Waterways**: NA km; large sections of the Sava blocked by downed bridges, silt, and debris

**Pipelines**: crude oil 174 km; natural gas 90 km (1992); *note* - pipelines now disrupted

**Ports and harbors**: Bosanska Gradiska, Bosanski Brod, Bosanski Samac, and Brcko (all inland waterway ports on the Sava none of which are fully operational), Orasje

**Merchant marine**: none (1999 est.)

**Airports**: 27 (1999 est.)

**Airports - with paved runways**:

*total*: 9

*2,438 to 3,047 m*: 4

*1,524 to 2,437 m*: 2

*under 914 m*: 3 (1999 est.)

**Airports - with unpaved runways**:

*total*: 18

*1,524 to 2,437 m*: 1

*914 to 1,523 m*: 7

*under 914 m*: 10 (1999 est.)

**Heliports**: 4 (1999 est.)

### Military

**Military branches**: Federation Army or VF (composed of both Croatian and Bosniak elements), Army of the Serb Republic (composed of Bosnian Serb elements); *note* - within both of these forces air and air defense are subordinate commands

**Military manpower - military age**: 19 years of age

**Military manpower - availability**:

*males age 15-49*: 1,114,180 (2000 est.)

**Military manpower - fit for military service**:

*males age 15-49*: 886,464 (2000 est.)

**Military manpower - reaching military age annually**:

*males*: 29,325 (2000 est.)

**Military expenditures - dollar figure**: \$NA

**Military expenditures - percent of GDP**: NA%

### Transnational Issues

**Disputes - international**: disputes with Serbia over Serbian populated areas of Bosnia and Herzegovina

**Illicit drugs**: minor transit point for marijuana and opiate trafficking routes to Western Europe

## Botswana



### Introduction

**Background:** Formerly the British protectorate of Bechuanaland, Botswana adopted its new name upon independence in 1966. The economy, closely tied to South Africa's, is dominated by cattle raising and mining.

### Geography

**Location:** Southern Africa, north of South Africa  
**Geographic coordinates:** 22 00 S, 24 00 E  
**Map references:** Africa  
**Area:**  
*total:* 600,370 sq km  
*land:* 585,370 sq km  
*water:* 15,000 sq km  
**Area - comparative:** slightly smaller than Texas  
**Land boundaries:**  
*total:* 4,013 km  
*border countries:* Namibia 1,360 km, South Africa 1,840 km, Zimbabwe 813 km  
**Coastline:** 0 km (landlocked)  
**Maritime claims:** none (landlocked)  
**Climate:** semiarid; warm winters and hot summers  
**Terrain:** predominantly flat to gently rolling tableland; Kalahari Desert in southwest  
**Elevation extremes:**  
*lowest point:* junction of the Limpopo and Shashe Rivers 513 m  
*highest point:* Tsodilo Hills 1,489 m  
**Natural resources:** diamonds, copper, nickel, salt, soda ash, potash, coal, iron ore, silver  
**Land use:**  
*arable land:* 1%  
*permanent crops:* 0%  
*permanent pastures:* 46%  
*forests and woodland:* 47%  
*other:* 6% (1993 est.)  
**Irrigated land:** 20 sq km (1993 est.)

**Natural hazards:** periodic droughts; seasonal August winds blow from the west, carrying sand and dust across the country, which can obscure visibility

**Environment - current issues:** overgrazing; desertification; limited fresh water resources

**Environment - international agreements:**  
*party to:* Biodiversity, Climate Change, Desertification, Endangered Species, Hazardous Wastes, Law of the Sea, Nuclear Test Ban, Ozone Layer Protection, Wetlands  
*signed, but not ratified:* none of the selected agreements

**Geography - note:** landlocked; population concentrated in eastern part of the country

### People

**Population:** 1,576,470

*note:* estimates for this country explicitly take into account the effects of excess mortality due to AIDS; this can result in lower life expectancy, higher infant mortality and death rates, lower population and growth rates, and changes in the distribution of population by age and sex than would otherwise be expected (July 2000 est.)

**Age structure:**

*0-14 years:* 41% (male 321,766; female 318,304)  
*15-64 years:* 55% (male 417,734; female 453,947)  
*65 years and over:* 4% (male 26,436; female 38,283) (2000 est.)

**Population growth rate:** 0.76% (2000 est.)

**Birth rate:** 29.63 births/1,000 population (2000 est.)

**Death rate:** 22.08 deaths/1,000 population (2000 est.)

**Net migration rate:** 0 migrant(s)/1,000 population (2000 est.)

**Sex ratio:**

*at birth:* 1.03 male(s)/female  
*under 15 years:* 1.01 male(s)/female  
*15-64 years:* 0.92 male(s)/female  
*65 years and over:* 0.69 male(s)/female  
*total population:* 0.94 male(s)/female (2000 est.)

**Infant mortality rate:** 61.68 deaths/1,000 live births (2000 est.)

**Life expectancy at birth:**

*total population:* 39.27 years  
*male:* 38.63 years  
*female:* 39.93 years (2000 est.)

**Total fertility rate:** 3.8 children born/woman (2000 est.)

**Nationality:**

*noun:* Motswana (singular), Batswana (plural)  
*adjective:* Motswana (singular), Batswana (plural)  
**Ethnic groups:** Batswana 95%, Kalanga, Basarwa, and Kgalagadi 4%, white 1%

**Religions:** indigenous beliefs 50%, Christian 50%

**Languages:** English (official), Setswana

**Literacy:**

*definition:* age 15 and over can read and write  
*total population:* 69.8%  
*male:* 80.5%  
*female:* 59.9% (1995 est.)

### Government

**Country name:**

*conventional long form:* Republic of Botswana

*conventional short form:* Botswana

*former:* Bechuanaland

**Data code:** BC

**Government type:** parliamentary republic

**Capital:** Gaborone

**Administrative divisions:** 10 districts and four town councils\*; Central, Chobe, Francistown\*, Gaborone\*, Ghanzi, Kgalagadi, Kgatleng, Kweneng, Lobatse\*, Ngamiland, North-East, Selebi-Pikwe\*, South-East, Southern

**Independence:** 30 September 1966 (from UK)

**National holiday:** Independence Day, 30 September (1966)

**Constitution:** March 1965, effective 30 September 1966

**Legal system:** based on Roman-Dutch law and local customary law; judicial review limited to matters of interpretation; has not accepted compulsory ICJ jurisdiction

**Suffrage:** 18 years of age; universal

**Executive branch:**

*chief of state:* President Festus MOGAE (since 1 April 1998) and Vice President Seretse Ian KHAMA (since NA April 1998); *note* - the president is both the chief of state and head of government; vice president KHAMA is on a one-year leave of absence, effective 1 January 2000, but retains the title of vice president  
*head of government:* President Festus MOGAE (since 1 April 1998) and Vice President Seretse Ian KHAMA (since NA April 1998); *note* - the president is both the chief of state and head of government; vice president KHAMA is on a one-year leave of absence, effective 1 January 2000, but retains the title of vice president

*cabinet:* Cabinet appointed by the president  
*elections:* president elected by the National Assembly for a five-year term; election last held 16 October 1999 (next to be held NA October 2004); vice president appointed by the president

*election results:* Festus MOGAE elected president; percent of National Assembly vote - 61.3%

**Legislative branch:** bicameral Parliament consists of the House of Chiefs (a largely advisory 15-member body consisting of the chiefs of the eight principal tribes, four elected subchiefs, and three members selected by the other 12) and the National Assembly (44 seats, 40 members are directly elected by popular vote and 4 appointed by the majority party; members serve five-year terms)

*elections:* National Assembly - elections last held 16 October 1999 (next to be held NA October 2004)

*election results:* percent of vote by party - BDP 61.3%, other 38.7%; seats by party - BDP 33, other 7

**Judicial branch:** High Court; Court of Appeal

**Political parties and leaders:** Botswana Democratic Party or BDP [Festus MOGAE]; Botswana National Front or BNF [Kenneth KOMA]; Botswana Congress Party or BCP [Michael DINGAKE];

## Botswana (continued)

Botswana People's Party or BPP [Knight MARIPE]  
*note:* main parties are: BDP, BNF, BCP; other minor parties joined forces in 1999 to form the Botswana Alliance Movement or BAM [Kenneth KOMA, chairman] but did not capture any parliamentary seats; the BAM parties are: the United Action Party [Ephraim Lepetu SETSHWAELO], the Social Democratic Union, the Independence Freedom Party [Motsamai MPHIO], and the Botswana Progressive Union [Gideon KAELO]

**International organization participation:** ACP, AfDB, C, CCC, ECA, FAO, G-77, IBRD, ICAO, ICFTU, ICRM, IDA, IFAD, IFC, IFRCs, ILO, IMF, Intelsat, Interpol, IOC, ISO, ITU, NAM, OAU, OPCW, SACU, SADC, UN, UNCTAD, UNESCO, UNIDO, UPU, WCL, WFTU, WHO, WIPO, WMO, WTO, WTrO

### **Diplomatic representation in the US:**

*chief of mission:* Ambassador Kgosi SEEPAPITSO IV  
*chancery:* 1531-1533 New Hampshire Avenue NW, Washington, DC 20036

*telephone:* [1] (202) 244-4990

*FAX:* [1] (202) 244-4164

### **Diplomatic representation from the US:**

*chief of mission:* Ambassador John E. LANGE

*embassy:* address NA, Gaborone

*mailing address:* P. O. Box 90, Gaborone

*telephone:* [267] 353982

*FAX:* [267] 356947

**Flag description:** light blue with a horizontal white-edged black stripe in the center

## Economy

**Economy - overview:** Agriculture still provides a livelihood for more than 80% of the population but supplies only about 50% of food needs and accounts for only 3% of GDP. Subsistence farming and cattle raising predominate. The sector is plagued by erratic rainfall and poor soils. Diamond mining and tourism also are important to the economy. Substantial mineral deposits were found in the 1970s and the mining sector grew from 25% of GDP in 1980 to 38% in 1998. Unemployment officially is 21% but unofficial estimates place it closer to 40%. The Orapa 2000 project, which will double the capacity of the country's main diamond mine, will be finished in early 2000. This will be the main force behind continued economic expansion.

**GDP:** purchasing power parity - \$5.7 billion (1999 est.)

**GDP - real growth rate:** 6.5% (1999 est.)

**GDP - per capita:** purchasing power parity - \$3,900 (1999 est.)

### **GDP - composition by sector:**

*agriculture:* 4%

*industry:* 46% (including 36% mining)

*services:* 50% (1998 est.)

**Population below poverty line:** 47% (1999 est.)

**Household income or consumption by percentage share:**

*lowest 10%:* NA%

*highest 10%:* NA%

**Inflation rate (consumer prices):** 7.7% (1999 est.)

**Labor force:** 235,000 formal sector employees (1995)

**Labor force - by occupation:** 100,000 public sector; 135,000 private sector, including 14,300 who are employed in various mines in South Africa; most others engaged in cattle raising and subsistence agriculture (1995 est.)

**Unemployment rate:** 20%-40% (1999 est.)

### **Budget:**

*revenues:* \$1.6 billion

*expenditures:* \$1.8 billion, including capital expenditures of \$560 million (FY96/97)

**Industries:** diamonds, copper, nickel, coal, salt, soda ash, potash; livestock processing

**Industrial production growth rate:** 4.6% (FY92/93)

**Electricity - production:** 1 billion kWh (1998)

**Electricity - production by source:**

*fossil fuel:* 100%

*hydro:* 0%

*nuclear:* 0%

*other:* 0% (1998)

**Electricity - consumption:** 1.619 billion kWh (1998)

**Electricity - exports:** 0 kWh (1998)

**Electricity - imports:** 689 million kWh (1998)

**Agriculture - products:** sorghum, corn, millet, pulses, groundnuts (peanuts), beans, cowpeas, sunflower seed; livestock

**Exports:** \$2.36 billion (f.o.b., 1999 est.)

**Exports - commodities:** diamonds 72%, vehicles, copper, nickel, meat (1998)

**Exports - partners:** EU 74%, Southern African Customs Union (SACU) 21%, Zimbabwe 3% (1996)

**Imports:** \$2.05 billion (f.o.b., 1999 est.)

**Imports - commodities:** foodstuffs, machinery and transport equipment, textiles, petroleum products

**Imports - partners:** Southern African Customs Union (SACU) 78%, Europe 8%, Zimbabwe 6% (1996)

**Debt - external:** \$651 million (1998)

**Economic aid - recipient:** \$73 million (1995)

**Currency:** 1 pula (P) = 100 thebe

**Exchange rates:** pulas (P) per US\$1 - 4.6168 (January 2000), 4.6244 (1999), 4.2259 (1998), 3.6508 (1997), 3.3242 (1996), 2.7722 (1995)

**Fiscal year:** 1 April - 31 March

## Communications

**Telephones - main lines in use:** 78,000 (1998)

**Telephones - mobile cellular:** NA

**Telephone system:** sparse system

*domestic:* small system of open-wire lines, microwave radio relay links, and a few radiotelephone communication stations

*international:* two international exchanges; digital microwave radio relay links to Zambia, Zimbabwe, and South Africa; satellite earth station - 1 Intelsat (Indian Ocean)

**Radio broadcast stations:** AM 7, FM 15, shortwave 5 (1998)

**Radios:** 237,000 (1997)

**Television broadcast stations:** 0 (1997)

**Televisions:** 31,000 (1997)

**Internet Service Providers (ISPs):** 2 (1999)

## Transportation

### **Railways:**

*total:* 971 km

*narrow gauge:* 971 km 1.067-m gauge (1995)

### **Highways:**

*total:* 18,482 km

*paved:* 4,343 km

*unpaved:* 14,139 km (1996 est.)

**Ports and harbors:** none

**Airports:** 92 (1999 est.)

**Airports - with paved runways:**

*total:* 10

*2,438 to 3,047 m:* 2

*1,524 to 2,437 m:* 7

*914 to 1,523 m:* 1 (1999 est.)

**Airports - with unpaved runways:**

*total:* 82

*1,524 to 2,437 m:* 4

*914 to 1,523 m:* 57

*under 914 m:* 21 (1999 est.)

## Military

**Military branches:** Botswana Defense Force (includes Army and Air Wing), Botswana National Police

**Military manpower - military age:** 18 years of age

**Military manpower - availability:**

*males age 15-49:* 373,990 (2000 est.)

**Military manpower - fit for military service:**

*males age 15-49:* 196,572 (2000 est.)

**Military manpower - reaching military age annually:**

*males:* 19,132 (2000 est.)

**Military expenditures - dollar figure:** \$61 million (FY99/00)


**Military expenditures - percent of GDP:** 1.2% (FY99/00)

## Transnational Issues

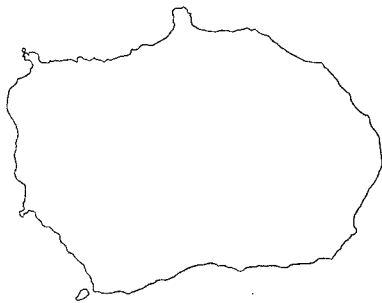
**Disputes - international:** dispute with Namibia over uninhabited Kasikili (Sidudu) Island in Linyanti (Chobe) River resolved by the ICJ in favor of Botswana (13 December 1999); at least one other island in Linyanti River is contested

## Bouvet Island

(territory of Norway)



0 1 2 km  
0 1 2 mi



South Atlantic Ocean

### Geography

**Location:** Southern Africa, island in the South Atlantic Ocean, south-southwest of the Cape of Good Hope (South Africa)

**Geographic coordinates:** 54 26 S, 3 24 E

**Map references:** Antarctic Region

#### Area:

*total:* 58.5 sq km

*land:* 58.5 sq km

*water:* 0 sq km

**Area - comparative:** about 0.3 times the size of Washington, DC

**Land boundaries:** 0 km

**Coastline:** 29.6 km

#### Maritime claims:

*territorial sea:* 4 nm

**Climate:** antarctic

**Terrain:** volcanic; maximum elevation about 800 m; coast is mostly inaccessible

#### Elevation extremes:

*lowest point:* Southern Ocean 0 m

*highest point:* unnamed location 780 m

**Natural resources:** none

#### Land use:

*arable land:* 0%

*permanent crops:* 0%

*permanent pastures:* 0%

*forests and woodland:* 0%

*other:* 100% (93% ice)

**Irrigated land:** 0 sq km (1993)

**Natural hazards:** NA

**Environment - current issues:** NA

**Geography - note:** covered by glacial ice; declared a nature reserve

### People

**Population:** uninhabited (July 2000 est.)

### Government

#### Country name:

*conventional long form:* none

*conventional short form:* Bouvet Island

**Data code:** BV

**Dependency status:** territory of Norway; administered by the Polar Department of the Ministry of Justice and Police from Oslo

**Flag description:** the flag of Norway is used

### Economy

**Economy - overview:** no economic activity; declared a nature reserve

### Communications

**Communications - note:** automatic meteorological station

### Transportation

**Ports and harbors:** none; offshore anchorage only

### Military

**Military - note:** defense is the responsibility of Norway

### Transnational Issues

**Disputes - international:** none

## Brazil



### Introduction

**Background:** Following three centuries under the rule of Portugal, Brazil became an independent nation in 1822. By far the largest and most populous country in South America, Brazil has overcome more than half a century of military intervention in the governance of the country to pursue industrial and agricultural growth and development of the interior. Exploiting vast natural resources and a large labor pool, Brazil became Latin America's leading economic power by the 1970s. Highly unequal income distribution remains a pressing problem.

### Geography

**Location:** Eastern South America, bordering the Atlantic Ocean

**Geographic coordinates:** 10 00 S, 55 00 W

**Map references:** South America

#### Area:

*total:* 8,511,965 sq km

*land:* 8,456,510 sq km

*water:* 55,455 sq km

*note:* includes Arquipelago de Fernando de Noronha, Atol das Rocas, Ilha da Trindade, Ilhas Martin Vaz, and Penedos de Sao Pedro e Sao Paulo

**Area - comparative:** slightly smaller than the US

#### Land boundaries:

*total:* 14,691 km

*border countries:* Argentina 1,224 km, Bolivia 3,400 km, Colombia 1,643 km, French Guiana 673 km, Guyana 1,119 km, Paraguay 1,290 km, Peru 1,560 km, Suriname 597 km, Uruguay 985 km, Venezuela 2,200 km

**Coastline:** 7,491 km

#### Maritime claims:

*contiguous zone:* 24 nm

*continental shelf:* 200 nm

*exclusive economic zone:* 200 nm

*territorial sea:* 12 nm

**Climate:** mostly tropical, but temperate in south

## Brazil (continued)

**Terrain:** mostly flat to rolling lowlands in north; some plains, hills, mountains, and narrow coastal belt

**Elevation extremes:**

*lowest point:* Atlantic Ocean 0 m

*highest point:* Pico da Neblina 3,014 m

**Natural resources:** bauxite, gold, iron ore, manganese, nickel, phosphates, platinum, tin, uranium, petroleum, hydropower, timber

**Land use:**

*arable land:* 5%

*permanent crops:* 1%

*permanent pastures:* 22%

*forests and woodland:* 58%

*other:* 14% (1993 est.)

**Irrigated land:** 28,000 sq km (1993 est.)

**Natural hazards:** recurring droughts in northeast; floods and occasional frost in south

**Environment - current issues:** deforestation in Amazon Basin destroys the habitat and endangers the existence of a multitude of plant and animal species indigenous to the area; air and water pollution in Rio de Janeiro, Sao Paulo, and several other large cities; land degradation and water pollution caused by improper mining activities

*note:* President CARDOSO in September 1999 signed into force an environmental crime bill which for the first time defines pollution and deforestation as crimes punishable by stiff fines and jail sentences

**Environment - international agreements:**

*party to:* Antarctic-Environmental Protocol, Antarctic Treaty, Biodiversity, Climate Change, Desertification, Endangered Species, Environmental Modification, Hazardous Wastes, Law of the Sea, Marine Dumping, Nuclear Test Ban, Ozone Layer Protection, Ship Pollution, Tropical Timber 83, Tropical Timber 94, Wetlands, Whaling

*signed, but not ratified:* Climate Change-Kyoto Protocol

**Geography - note:** largest country in South America; shares common boundaries with every South American country except Chile and Ecuador

## People

**Population:** 172,860,370

*note:* Brazil took an intercensal count in August 1996 which reported a population of 157,079,573; that figure was about 5% lower than projections by the US Census Bureau, which is close to the implied underenumeration of 4.6% for the 1991 census; estimates for this country explicitly take into account the effects of excess mortality due to AIDS; this can result in lower life expectancy, higher infant mortality and death rates, lower population and growth rates, and changes in the distribution of population by age and sex than would otherwise be expected (July 2000 est.)

**Age structure:**

*0-14 years:* 29% (male 25,607,074; female 24,670,960)

*15-64 years:* 66% (male 55,793,005; female 57,598,489)

*65 years and over:* 5% (male 3,727,912; female 5,462,930) (2000 est.)

**Population growth rate:** 0.94% (2000 est.)

**Birth rate:** 18.84 births/1,000 population (2000 est.)

**Death rate:** 9.37 deaths/1,000 population (2000 est.)

**Net migration rate:** -0.03 migrant(s)/1,000 population (2000 est.)

**Sex ratio:**

*at birth:* 1.05 male(s)/female

*under 15 years:* 1.04 male(s)/female

*15-64 years:* 0.97 male(s)/female

*65 years and over:* 0.68 male(s)/female

*total population:* 0.97 male(s)/female (2000 est.)

**Infant mortality rate:** 38.04 deaths/1,000 live births (2000 est.)

**Life expectancy at birth:**

*total population:* 62.94 years

*male:* 58.54 years

*female:* 67.56 years (2000 est.)

**Total fertility rate:** 2.13 children born/woman (2000 est.)

**Nationality:**

*noun:* Brazilian(s)

*adjective:* Brazilian

**Ethnic groups:** white (includes Portuguese, German, Italian, Spanish, Polish) 55%, mixed white and black 38%, black 6%, other (includes Japanese, Arab, Amerindian) 1%

**Religions:** Roman Catholic (nominal) 80%

**Languages:** Portuguese (official), Spanish, English, French

**Literacy:**

*definition:* age 15 and over can read and write

*total population:* 83.3%

*male:* 83.3%

*female:* 83.2% (1995 est.)

## Government

**Country name:**

*conventional long form:* Federative Republic of Brazil

*conventional short form:* Brazil

*local long form:* Republica Federativa do Brasil

*local short form:* Brasil

**Data code:** BR

**Government type:** federative republic

**Capital:** Brasilia

**Administrative divisions:** 26 states (estados, singular - estado) and 1 federal district\* (distrito federal); Acre, Alagoas, Amapa, Amazonas, Bahia, Ceara, Distrito Federal\*, Espirito Santo, Goias, Maranhao, Mato Grosso, Mato Grosso do Sul, Minas Gerais, Para, Paraiba, Parana, Pernambuco, Piaui, Rio de Janeiro, Rio Grande do Norte, Rio Grande do Sul, Rondonia, Roraima, Santa Catarina, Sao Paulo, Sergipe, Tocantins

**Independence:** 7 September 1822 (from Portugal)

**National holiday:** Independence Day, 7 September (1822)

**Constitution:** 5 October 1988

**Legal system:** based on Roman codes; has not accepted compulsory ICJ jurisdiction

**Suffrage:** voluntary between 16 and 18 years of age and over 70; compulsory over 18 and under 70 years of age

**Executive branch:**

*chief of state:* President Fernando Henrique CARDOSO (since 1 January 1995); Vice President Marco MACIEL (since 1 January 1995); note - the president is both the chief of state and head of government

*head of government:* President Fernando Henrique CARDOSO (since 1 January 1995); Vice President Marco MACIEL (since 1 January 1995); note - the president is both the chief of state and head of government

*cabinet:* Cabinet appointed by the president  
*elections:* president and vice president elected on the same ticket by popular vote for four-year terms; election last held 4 October 1998 (next to be held NA October 2002)

*election results:* Fernando Henrique CARDOSO reelected president; percent of vote - 53%

**Legislative branch:** bicameral National Congress or Congresso Nacional consists of the Federal Senate or Senado Federal (81 seats; three members from each state or federal district elected according to the principle of majority to serve eight-year terms; one-third elected after a four year period, two-thirds elected after the next four-year period) and the Chamber of Deputies or Camara dos Deputados (513 seats; members are elected by proportional representation to serve four-year terms)

*elections:* Federal Senate - last held 4 October 1998 for one-third of Senate (next to be held NA October 2002 for two-thirds of the Senate); Chamber of Deputies - last held 4 October 1998 (next to be held NA October 2002)

*election results:* Federal Senate - percent of vote by party - NA%; seats by party - PMDB 27, PFL 20, PSDB 16, PT 7, PPB 5, PSB 3, PDT 2, PPS 1; Chamber of Deputies - percent of vote by party - NA%; seats by party - PFL 106, PSDB 99, PMDB 82, PPB 60, PT 58, PTB 31, PDT 25, PSB 19, PL 12, PCdoB 7, other 14

**Judicial branch:** Supreme Federal Tribunal, 11 judges are appointed for life by the president and confirmed by the Senate

**Political parties and leaders:** Brazilian Democratic Movement Party or PMDB [Jader BARBALHO, president]; Brazilian Labor Party or PTB [Jose Carlos MARTINEZ, president]; Brazilian Social Democracy Party or PSDB [Teotinho VILELA Filho, president]; Brazilian Socialist Party or PSB [Miguel ARRAES, president]; Brazilian Progressive Party or PPB [Paulo MALUF, president]; Communist Party of Brazil or PCdoB [Joao AMAZONAS, chairman]; Democratic Labor Party or PDT [Leonel BRIZOLA, president]; Liberal Front Party or PFL [Jorge BORNHAUSEN, president]; Liberal Party or PL [Valdemar COSTA Neto, president]; Popular Socialist Party or PPS [Roberto FREIRE, president]; Worker's Party or PT [Jose DIRCEU, president]



## Brazil (continued)

**Political pressure groups and leaders:** left wing of the Catholic Church, Landless Worker's Movement, and labor unions allied to leftist Worker's Party are critical of government's social and economic policies  
**International organization participation:** AfDB, BIS, CCC, ECLAC, FAO, G-11, G-15, G-19, G-24, G-77, IADB, IAEA, IBRD, ICAO, ICC, ICFTU, ICRM, IDA, IFAD, IFC, IFRCs, IHO, ILO, IMF, IMO, Inmarsat, Intelsat, Interpol, IOC, IOM (observer), ISO, ITU, LAES, LAIA, Mercosur, NAM (observer), NSG, OAS, OPANAL, OPCW, PCA, RG, UN, UNCTAD, UNESCO, UNHCR, UNIDO, UNMOP, UNTAET, UNU, UPU, WCL, WFTU, WHO, WIPO, WMO, WTO, WTrO

### Diplomatic representation in the US:

**chief of mission:** Ambassador Rubens Antonio BARBOSA

**chancery:** 3006 Massachusetts Avenue NW, Washington, DC 20008

**telephone:** [1] (202) 238-2700

**FAX:** [1] (202) 238-2827

**consulate(s) general:** Atlanta, Boston, Chicago, Houston, Los Angeles, Miami, New York, San Juan (Puerto Rico), and San Francisco

### Diplomatic representation from the US:

**chief of mission:** Ambassador Anthony S. HARRINGTON

**embassy:** Avenida das Nacoes, Quadra 801, Lote 3, Brasilia, Distrito Federal Cep 70403-900 Brazil

**mailing address:** Unit 3500, APO AA 34030

**telephone:** [55] (61) 321-7272

**FAX:** [55] (61) 225-9136

**consulate(s) general:** Rio de Janeiro, Sao Paulo

**consulate(s):** Recife

**Flag description:** green with a large yellow diamond in the center bearing a blue celestial globe with 27 white five-pointed stars (one for each state and the Federal District) arranged in the same pattern as the night sky over Brazil; the globe has a white equatorial band with the motto ORDEM E PROGRESSO (Order and Progress)

## Economy

**Economy - overview:** Possessing large and well-developed agricultural, mining, manufacturing, and service sectors, Brazil's economy outweighs that of all other South American countries and is expanding its presence in world markets. In the late eighties and early nineties, high inflation hindered economic activity and investment. The Real Plan, instituted in the spring of 1994, sought to break inflationary expectations by pegging the real to the US dollar. Inflation was brought down to single digit annual figures, but not fast enough to avoid substantial real exchange rate appreciation during the transition phase of the Real Plan. This appreciation meant that Brazilian goods were now more expensive relative to goods from other countries, which contributed to large current account deficits. However, no shortage of foreign currency ensued because of the financial community's renewed interest in Brazilian markets as inflation rates stabilized and the debt crisis

of the eighties faded from memory. The maintenance of large current account deficits via capital account surpluses became problematic as investors became more risk averse to emerging market exposure as a consequence of the Asian financial crisis in 1997 and the Russian bond default in August 1998. After crafting a fiscal adjustment program and pledging progress on structural reform, Brazil received a \$41.5 billion IMF-led international support program in November 1998. In January 1999, the Brazilian Central Bank announced that the real would no longer be pegged to the US dollar. This devaluation helped moderate the downturn in economic growth in 1999 that investors had expressed concerns about over the summer of 1998. Brazil's debt to GDP ratio of 48% for 1999 beat the IMF target and helped reassure investors that Brazil will maintain tight fiscal and monetary policy even with a floating currency. The economy is expected to push growth up to 3% in 2000.

**GDP:** purchasing power parity - \$1.057 trillion (1999 est.)

**GDP - real growth rate:** 0.8% (1999 est.)

**GDP - per capita:** purchasing power parity - \$6,150 (1999 est.)

### GDP - composition by sector:

**agriculture:** 14%

**industry:** 36%

**services:** 50% (1997)

**Population below poverty line:** 17.4% (1990 est.)

### Household income or consumption by percentage share:

**lowest 10%:** 0.8%

**highest 10%:** 47.9% (1995)

**Inflation rate (consumer prices):** 5% (1999)

**Labor force:** 74 million (1997 est.)

**Labor force - by occupation:** services 42%, agriculture 31%, industry 27%

**Unemployment rate:** 7.5% (1999 est.)

### Budget:

**revenues:** \$151 billion

**expenditures:** \$149 billion, including capital expenditures of \$36 billion (1998)

**Industries:** textiles, shoes, chemicals, cement, lumber, iron ore, tin, steel, aircraft, motor vehicles and parts, other machinery and equipment

**Industrial production growth rate:** -2.6% (1999 est.)

**Electricity - production:** 316.927 billion kWh (1998)

### Electricity - production by source:

**fossil fuel:** 4.92%

**hydro:** 91.02%

**nuclear:** 0.99%

**other:** 3.07% (1998)

**Electricity - consumption:** 336.242 billion kWh (1998)

**Electricity - exports:** 0 kWh (1998)

**Electricity - imports:** 41.5 billion kWh

**note:** imports electricity from Paraguay (1998)

**Agriculture - products:** coffee, soybeans, wheat, rice, corn, sugarcane, cocoa, citrus; beef

**Exports:** \$46.9 billion (f.o.b., 1999)

**Exports - commodities:** manufactures, iron ore, soybeans, footwear, coffee

**Exports - partners:** US 18%, Argentina 13%, Germany 5%, Netherlands 5%, Japan 4% (1999)

**Imports:** \$48.7 billion (f.o.b., 1999)

**Imports - commodities:** machinery and equipment, chemical products, oil, electricity

**Imports - partners:** US 23%, Argentina 12%, Germany 10%, Japan 5%, Italy 5% (1999)

**Debt - external:** \$200 billion (1999)

**Economic aid - recipient:** \$1.012 billion (1995)

**Currency:** 1 real (R\$) = 100 centavos

**Exchange rates:** reals (R\$) per US\$1 - 1.804 (January 2000), 1.815 (1999), 1.161 (1998), 1.078 (1997), 1.005 (1996), 0.918 (1995)

**note:** from October 1994 through 14 January 1999, the official rate was determined by a managed float; since 15 January 1999, the official rate floats independently with respect to the US\$

**Fiscal year:** calendar year

## Communications

**Telephones - main lines in use:** 19 million (1997)

**Telephones - mobile cellular:** 4 million (1997)

**Telephone system:** good working system

**domestic:** extensive microwave radio relay system

and a domestic satellite system with 64 earth stations

**international:** 3 coaxial submarine cables; satellite earth stations - 3 Intelsat (Atlantic Ocean), 1 Inmarsat (Atlantic Ocean region east), connected by microwave relay system to MERCOSUR Brazilsat B3 satellite earth station

**Radio broadcast stations:** AM 1,365, FM 296, shortwave 161 (of which 91 are collocated with AM stations) (1999)

**Radios:** 71 million (1997)

**Television broadcast stations:** 138 (1997)

**Televisions:** 36.5 million (1997)

**Internet Service Providers (ISPs):** 197 (1999)

## Transportation

### Railways:

**total:** 27,882 km (1,122 km electrified); note - excludes urban rail

**broad gauge:** 4,057 km 1.600-m gauge

**narrow gauge:** 23,489 km 1.000-m gauge

**dual gauge:** 336 km 1.000-m and 1.600-m gauges (three rails) (1999 est.)

### Highways:

**total:** 1.98 million km

**paved:** 184,140 km

**unpaved:** 1,795,860 km (1996 est.)

**Waterways:** 50,000 km navigable

**Pipelines:** crude oil 2,980 km; petroleum products 4,762 km; natural gas 4,246 km (1998)

**Ports and harbors:** Belem, Fortaleza, Ilheus, Imbituba, Manaus, Paranagua, Porto Alegre, Recife, Rio de Janeiro, Rio Grande, Salvador, Santos, Vitoria

### Merchant marine:

**total:** 174 ships (1,000 GRT or over) totaling 3,964,808 GRT/6,403,284 DWT



## Brazil (continued)

ships by type: bulk 34, cargo 28, chemical tanker 5, combination ore/oil 9, container 10, liquefied gas 10, multi-functional large load carrier 1, passenger/cargo 5, petroleum tanker 59, refrigerated cargo 1, roll-on/roll-off 11, short-sea passenger 1 (1999 est.)

**Airports:** 3,277 (1999 est.)

**Airports - with paved runways:**

total: 541

over 3,047 m: 5

2,438 to 3,047 m: 20

1,524 to 2,437 m: 138

914 to 1,523 m: 346

under 914 m: 32 (1999 est.)

**Airports - with unpaved runways:**

total: 2,736

1,524 to 2,437 m: 73

914 to 1,523 m: 1,306

under 914 m: 1,357 (1999 est.)

## Military

**Military branches:** Brazilian Army, Brazilian Navy (includes naval air and marines), Brazilian Air Force, Federal Police (paramilitary)

**Military manpower - military age:** 18 years of age

**Military manpower - availability:**

males age 15-49: 47,732,285 (2000 est.)

**Military manpower - fit for military service:**

males age 15-49: 32,029,873 (2000 est.)

**Military manpower - reaching military age annually:**

males: 1,830,195 (2000 est.)

**Military expenditures - dollar figure:** \$13.408 billion (FY99)

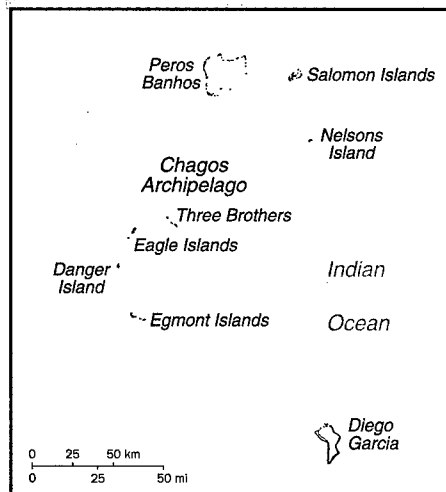
**Military expenditures - percent of GDP:** 1.9% (FY99)

## Transnational Issues

**Disputes - international:** two short sections of boundary with Uruguay are in dispute - Arroio Invernada (Arroyo de la Invernada) area of the Rio Quarai (Rio Cuareim) and the islands at the confluence of the Rio Quarai and the Uruguay River

**Illicit drugs:** limited illicit producer of cannabis, minor coca cultivation in the Amazon region, mostly used for domestic consumption; government has a large-scale eradication program to control cannabis; important transshipment country for Bolivian, Colombian, and Peruvian cocaine headed for the US and Europe; increasingly used by traffickers as a way station for narcotics air transshipments between Peru and Colombia; upsurge in drug-related violence and weapons smuggling

## British Indian Ocean Territory (overseas territory of the UK)



## Geography

**Location:** Southern Asia, archipelago in the Indian Ocean, about one-half the way from Africa to Indonesia

**Geographic coordinates:** 6 00 S, 71 30 E

**Map references:** World

**Area:**

total: 60 sq km

land: 60 sq km

water: 0 sq km

*note:* includes the entire Chagos Archipelago

**Area - comparative:** about 0.3 times the size of Washington, DC

**Land boundaries:** 0 km

**Coastline:** 698 km

**Maritime claims:**

exclusive fishing zone: 200 nm

territorial sea: 3 nm

**Climate:** tropical marine; hot, humid, moderated by trade winds

**Terrain:** flat and low (most areas do not exceed four meters in elevation)

**Elevation extremes:**

lowest point: Indian Ocean 0 m

highest point: unnamed location on Diego Garcia 15 m

**Natural resources:** coconuts, fish

**Land use:**

arable land: 0%

permanent crops: 0%

permanent pastures: 0%

forests and woodland: NA%

other: NA%

**Irrigated land:** 0 sq km (1993)

**Natural hazards:** NA

**Environment - current issues:** NA

**Geography - note:** archipelago of 2,300 islands; Diego Garcia, largest and southernmost island, occupies strategic location in central Indian Ocean; island is site of joint US-UK military facility

## People

**Population:** no indigenous inhabitants

*note:* approximately 3,000 native inhabitants, known as the Chagosians or Ilois, were evacuated to Mauritius before construction of UK-US military facilities; in 1995, there were approximately 1,700 UK and US military personnel and 1,500 civilian contractors living on the island (July 2000 est.)

## Government

**Country name:**

*conventional long form:* British Indian Ocean Territory

*conventional short form:* none

*abbreviation:* BIOT

**Data code:** IO

**Dependency status:** overseas territory of the UK; administered by a commissioner, resident in the Foreign and Commonwealth Office in London

**Legal system:** NA

**Executive branch:**

*chief of state:* Queen ELIZABETH II (since 6 February 1952)

*head of government:* Commissioner David Ross MACLENNAN (since NA 1994); Administrator Don CAIRNS (since NA); *note* - both reside in the UK  
*cabinet:* NA

*elections:* none; the monarch is hereditary; commissioner and administrator appointed by the monarch

**Diplomatic representation in the US:** none (overseas territory of the UK)

**Diplomatic representation from the US:** none (overseas territory of the UK)

**Flag description:** white with six blue wavy horizontal stripes; the flag of the UK is in the upper hoist-side quadrant; the striped section bears a palm tree and yellow crown centered on the outer half of the flag

## Economy

**Economy - overview:** All economic activity is concentrated on the largest island of Diego Garcia, where joint UK-US defense facilities are located. Construction projects and various services needed to support the military installations are done by military and contract employees from the UK, Mauritius, the Philippines, and the US. There are no industrial or agricultural activities on the islands.

**Electricity - production:** NA kWh

*note:* electricity supplied by the US military

**Electricity - consumption:** NA kWh

## Communications

**Telephones - main lines in use:** NA

**Telephone system:** separate facilities for military and public needs are available

*domestic:* all commercial telephone services are available, including connection to the Internet

*international:* international telephone service is carried by satellite (2000)

## British Indian Ocean Territory

(continued)

**Radio broadcast stations:** AM 1, FM 2, shortwave 0 (1998)  
**Radios:** NA  
**Television broadcast stations:** 1 (1997)  
**Televisions:** NA  
**Internet Service Providers (ISPs):** NA

### Transportation

**Highways:**  
*total:* NA km  
*paved:* short stretch of paved road of NA km between port and airfield on Diego Garcia  
*unpaved:* NA km  
**Ports and harbors:** Diego Garcia  
**Airports:** 1 (1999 est.)  
**Airports - with paved runways:**  
*total:* 1  
*over 3,047 m:* 1 (1999 est.)

### Military

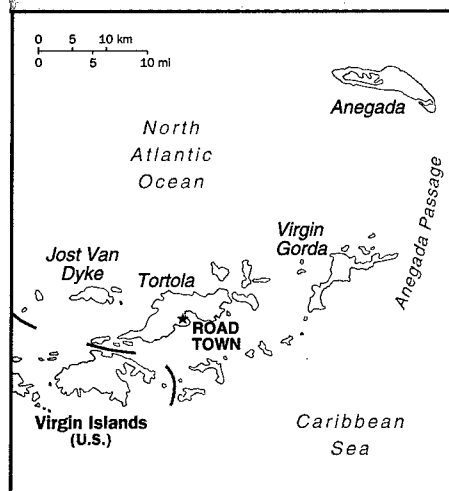
**Military - note:** defense is the responsibility of the UK; the US lease on Diego Garcia expires in 2016

### Transnational Issues

**Disputes - international:** the Chagos Archipelago is claimed by Mauritius and Seychelles

## British Virgin Islands

(overseas territory of the UK)



### Introduction

**Background:** First settled by the Dutch in 1648, the islands were soon after (1672) annexed by the English. The economy is closely tied to the larger and more populous US Virgin Islands to the west; the US dollar is the legal currency.

### Geography

**Location:** Caribbean, between the Caribbean Sea and the North Atlantic Ocean, east of Puerto Rico

**Geographic coordinates:** 18 30 N, 64 30 W

**Map references:** Central America and the Caribbean

#### Area:

*total:* 150 sq km

*land:* 150 sq km

*water:* 0 sq km

*note:* includes the island of Anegada

**Area - comparative:** about 0.9 times the size of Washington, DC

**Land boundaries:** 0 km

**Coastline:** 80 km

#### Maritime claims:

*exclusive fishing zone:* 200 nm

*territorial sea:* 3 nm

**Climate:** subtropical; humid; temperatures moderated by trade winds

**Terrain:** coral islands relatively flat; volcanic islands steep, hilly

#### Elevation extremes:

*lowest point:* Caribbean Sea 0 m

*highest point:* Mount Sage 521 m

**Natural resources:** NEGL

#### Land use:

*arable land:* 20%

*permanent crops:* 7%

*permanent pastures:* 33%

*forests and woodland:* 7%

*other:* 33% (1993 est.)

**Irrigated land:** NA sq km

**Natural hazards:** hurricanes and tropical storms (July to October)

**Environment - current issues:** limited natural fresh water resources (except for a few seasonal streams and springs on Tortola, most of the islands' water supply comes from wells and rainwater catchment)

**Geography - note:** strong ties to nearby US Virgin Islands and Puerto Rico

### People

**Population:** 19,615 (July 2000 est.)

#### Age structure:

*0-14 years:* 20% (male 2,022; female 1,975)

*15-64 years:* 75% (male 7,517; female 7,102)

*65 years and over:* 5% (male 545; female 454) (2000 est.)

**Population growth rate:** 2.34% (2000 est.)

**Birth rate:** 15.86 births/1,000 population (2000 est.)

**Death rate:** 4.59 deaths/1,000 population (2000 est.)

**Net migration rate:** 12.08 migrant(s)/1,000 population (2000 est.)

#### Sex ratio:

*at birth:* 1.05 male(s)/female

*under 15 years:* 1.02 male(s)/female

*15-64 years:* 1.06 male(s)/female

*65 years and over:* 1.2 male(s)/female

*total population:* 1.06 male(s)/female (2000 est.)

**Infant mortality rate:** 21.05 deaths/1,000 live births (2000 est.)

#### Life expectancy at birth:

*total population:* 75.44 years

*male:* 74.57 years

*female:* 76.35 years (2000 est.)

**Total fertility rate:** 1.72 children born/woman (2000 est.)

#### Nationality:

*noun:* British Virgin Islander(s)

*adjective:* British Virgin Islander

**Ethnic groups:** black 90%, white, Asian

**Religions:** Protestant 86% (Methodist 45%, Anglican 21%, Church of God 7%, Seventh-Day Adventist 5%, Baptist 4%, Jehovah's Witnesses 2%, other 2%), Roman Catholic 6%, none 2%, other 6% (1981)

**Languages:** English (official)

#### Literacy:

*definition:* age 15 and over can read and write

*total population:* 97.8% (1991 est.)

*male:* NA%

*female:* NA%

### Government

#### Country name:

*conventional long form:* none

*conventional short form:* British Virgin Islands

*abbreviation:* BVI

**Data code:** VI

**Dependency status:** overseas territory of the UK

**Government type:** NA

## British Virgin Islands *(continued)*

**Capital:** Road Town

**Administrative divisions:** none (overseas territory of the UK)

**Independence:** none (overseas territory of the UK)

**National holiday:** Territory Day, 1 July

**Constitution:** 1 June 1977

**Legal system:** English law

**Suffrage:** 18 years of age; universal

**Executive branch:**

*chief of state:* Queen ELIZABETH II (since 6 February 1952), represented by Governor Francis J. SAVAGE (since NA)

*head of government:* Chief Minister Ralph T. O'NEAL (since 15 May 1995; appointed after the death of former Chief Minister H. Lavity STOUTT)

*cabinet:* Executive Council appointed by the governor from members of the Legislative Council

*elections:* none; the monarch is hereditary; governor appointed by the monarch; chief minister appointed by the governor from among the members of the Legislative Council

**Legislative branch:** unicameral Legislative Council (13 seats; members are elected by direct popular vote, one member from each of 9 electoral districts, four at-large members; members serve five-year terms)

*elections:* last held 20 February 1995 (next to be held NA February 2000)

*election results:* percent of vote by party - NA; seats by party - VIP 6, CCM 2, UP 2, independents 3

**Judicial branch:** Eastern Caribbean Supreme Court, consisting of the High Court of Justice and the Court of Appeal; (one judge of the Supreme Court is a resident of the islands and presides over the High Court); Magistrate's Court; Juvenile Court; Court of Summary Jurisdiction

**Political parties and leaders:** Concerned Citizens Movement or CCM [E. Walwyn BREWLEY]; Independent People's Movement or IPM [Omar HODGE and Allen O'NEAL]; United Party or UP [Conrad MADURO]; Virgin Islands Party or VIP [Ralph T. O'NEAL]

**International organization participation:** Caricom (associate), CDB, ECLAC (associate), Interpol (subbureau), IOC, OECS (associate), UNESCO (associate)

**Diplomatic representation in the US:** none (overseas territory of the UK)

**Diplomatic representation from the US:** none (overseas territory of the UK)

**Flag description:** blue, with the flag of the UK in the upper hoist-side quadrant and the Virgin Islander coat of arms centered in the outer half of the flag; the coat of arms depicts a woman flanked on either side by a vertical column of six oil lamps above a scroll bearing the Latin word VIGILATE (Be Watchful)

### Economy

**Economy - overview:** The economy, one of the most prosperous in the Caribbean, is highly dependent on tourism, which generates an estimated 45% of the national income. An estimated 350,000

tourists, mainly from the US, visited the islands in 1997. In the mid-1980s, the government began offering offshore registration to companies wishing to incorporate in the islands, and incorporation fees now generate substantial revenues. An estimated 250,000 companies were on the offshore registry by yearend 1997. The adoption of a comprehensive insurance law in late 1994, which provides a blanket of confidentiality with regulated statutory gateways for investigation of criminal offenses, is expected to make the British Virgin Islands even more attractive to international business. Livestock raising is the most important agricultural activity; poor soils limit the islands' ability to meet domestic food requirements. Because of traditionally close links with the US Virgin Islands, the British Virgin Islands has used the dollar as its currency since 1959.

**GDP:** purchasing power parity - \$287 million (1999 est.)

**GDP - real growth rate:** 6.8% (1999 est.)

**GDP - per capita:** purchasing power parity - \$15,000 (1999 est.)

**GDP - composition by sector:**

*agriculture:* 1.8%

*industry:* 6.2%

*services:* 92% (1996 est.)

**Population below poverty line:** NA%

**Household income or consumption by percentage share:**

*lowest 10%:* NA%

*highest 10%:* NA%

**Inflation rate (consumer prices):** 5.3% (1998)

**Labor force:** 4,911 (1980)

**Labor force - by occupation:** agriculture NA%, industry NA%, services NA%

**Unemployment rate:** 3% (1995)

**Budget:**

*revenues:* \$121.5 million

*expenditures:* \$115.5 million, including capital expenditures of \$NA (1997)

**Industries:** tourism, light industry, construction, rum, concrete block, offshore financial center

**Industrial production growth rate:** 4% (1985)

**Electricity - production:** 42 million kWh (1998)

**Electricity - production by source:**

*fossil fuel:* 100%

*hydro:* 0%

*nuclear:* 0%

*other:* 0% (1998)

**Electricity - consumption:** 39 million kWh (1998)

**Electricity - exports:** 0 kWh (1998)

**Electricity - imports:** 0 kWh (1998)

**Agriculture - products:** fruits, vegetables; livestock, poultry; fish

**Exports:** \$6 million (1998)

**Exports - commodities:** rum, fresh fish, fruits, animals; gravel, sand

**Exports - partners:** Virgin Islands (US), Puerto Rico, US

**Imports:** \$175 million (1998)

**Imports - commodities:** building materials, automobiles, foodstuffs, machinery

**Imports - partners:** Virgin Islands (US), Puerto Rico, US

**Debt - external:** \$36.1 million (1997)

**Economic aid - recipient:** \$2.6 million (1995)

**Currency:** 1 United States dollar (US\$) = 100 cents

**Exchange rates:** US currency is used

**Fiscal year:** 1 April - 31 March

### Communications

**Telephones - main lines in use:** 9,000 (1994)

**Telephones - mobile cellular:** NA

**Telephone system:** worldwide telephone service  
*domestic:* NA

*international:* submarine cable to Bermuda

**Radio broadcast stations:** AM 1, FM 4, shortwave 0 (1998)

**Radios:** 9,000 (1997)

**Television broadcast stations:** 1 (plus one cable company) (1997)

**Televisions:** 4,000 (1997)

**Internet Service Providers (ISPs):** 1 (1999)

### Transportation

**Railways:** 0 km

**Highways:**

*total:* 113 km (1995 est.)

*paved:* NA km

*unpaved:* NA km

**Ports and harbors:** Road Town

**Merchant marine:** none (1999 est.)

**Airports:** 3 (1999 est.)

**Airports - with paved runways:**

*total:* 2

*914 to 1,523 m:* 1

*under 914 m:* 1 (1999 est.)

**Airports - with unpaved runways:**

*total:* 1

*914 to 1,523 m:* 1 (1999 est.)

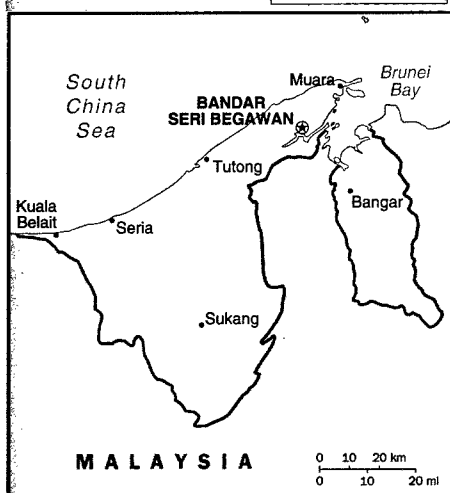
### Military

**Military - note:** defense is the responsibility of the UK

### Transnational Issues

**Disputes - international:** none

## Brunei



### Introduction

**Background:** Although greatly reduced in size since its heyday of the 16th century, the Sultanate of Brunei sits atop extensive petroleum and natural gas fields, the source of one of the highest per capita GDPs in the less developed countries.

### Geography

**Location:** Southeastern Asia, bordering the South China Sea and Malaysia  
**Geographic coordinates:** 4 30 N, 114 40 E  
**Map references:** Southeast Asia  
**Area:**  
*total:* 5,770 sq km  
*land:* 5,270 sq km  
*water:* 500 sq km  
**Area - comparative:** slightly smaller than Delaware  
**Land boundaries:**  
*total:* 381 km  
*border countries:* Malaysia 381 km  
**Coastline:** 161 km  
**Maritime claims:**  
*exclusive economic zone:* 200 nm or to median line  
*territorial sea:* 12 nm  
**Climate:** tropical; hot, humid, rainy  
**Terrain:** flat coastal plain rises to mountains in east; hilly lowland in west  
**Elevation extremes:**  
*lowest point:* South China Sea 0 m  
*highest point:* Bukit Pagon 1,850 m  
**Natural resources:** petroleum, natural gas, timber  
**Land use:**  
*arable land:* 1%  
*permanent crops:* 1%  
*permanent pastures:* 1%  
*forests and woodland:* 85%  
*other:* 12% (1993 est.)  
**Irrigated land:** 10 sq km (1993 est.)  
**Natural hazards:** typhoons, earthquakes, and severe flooding are very rare

**Environment - current issues:** seasonal smoke/haze resulting from forest fires in Indonesia  
**Environment - international agreements:**  
*party to:* Endangered Species, Law of the Sea, Ozone Layer Protection, Ship Pollution  
*signed, but not ratified:* none of the selected agreements  
**Geography - note:** close to vital sea lanes through South China Sea linking Indian and Pacific Oceans; two parts physically separated by Malaysia; almost an enclave of Malaysia

### People

**Population:** 336,376 (July 2000 est.)  
**Age structure:**  
*0-14 years:* 31% (male 53,812; female 51,628)  
*15-64 years:* 66% (male 118,207; female 103,819)  
*65 years and over:* 3% (male 4,317; female 4,593) (2000 est.)  
**Population growth rate:** 2.17% (2000 est.)  
**Birth rate:** 20.81 births/1,000 population (2000 est.)  
**Death rate:** 3.39 deaths/1,000 population (2000 est.)  
**Net migration rate:** 4.25 migrant(s)/1,000 population (2000 est.)  
**Sex ratio:**  
*at birth:* 1.06 male(s)/female  
*under 15 years:* 1.04 male(s)/female  
*15-64 years:* 1.14 male(s)/female  
*65 years and over:* 0.94 male(s)/female  
*total population:* 1.1 male(s)/female (2000 est.)  
**Infant mortality rate:** 14.84 deaths/1,000 live births (2000 est.)  
**Life expectancy at birth:**  
*total population:* 73.58 years  
*male:* 71.23 years  
*female:* 76.06 years (2000 est.)  
**Total fertility rate:** 2.47 children born/woman (2000 est.)  
**Nationality:**  
*noun:* Bruneian(s)  
*adjective:* Bruneian  
**Ethnic groups:** Malay 62%, Chinese 15%, indigenous 6%, other 17%  
**Religions:** Muslim (official) 67%, Buddhist 13%, Christian 10%, indigenous beliefs and other 10%  
**Languages:** Malay (official), English, Chinese  
**Literacy:**  
*definition:* age 15 and over can read and write  
*total population:* 88.2%  
*male:* 92.6%  
*female:* 83.4% (1995 est.)

### Government

**Country name:**  
*conventional long form:* Negara Brunei Darussalam  
*conventional short form:* Brunei  
**Data code:** BX  
**Government type:** constitutional sultanate  
**Capital:** Bandar Seri Begawan

**Administrative divisions:** 4 districts (daerah-daerah, singular - daerah); Belait, Brunei and Muara, Temburong, Tutong  
**Independence:** 1 January 1984 (from UK)  
**National holiday:** National Day, 23 February (1984)  
**Constitution:** 29 September 1959 (some provisions suspended under a State of Emergency since December 1962, others since independence on 1 January 1984)  
**Legal system:** based on English common law; for Muslims, Islamic Shari'a law supersedes civil law in a number of areas  
**Suffrage:** none  
**Executive branch:**  
*chief of state:* Sultan and Prime Minister His Majesty Paduka Seri Baginda Sultan Haji HASSANAL Bolkiah Mu'izzaddin Waddaulah (since 5 October 1967); note - the monarch is both the chief of state and head of government  
*head of government:* Sultan and Prime Minister His Majesty Paduka Seri Baginda Sultan Haji HASSANAL Bolkiah Mu'izzaddin Waddaulah (since 5 October 1967); note - the monarch is both the chief of state and head of government  
*cabinet:* Council of Cabinet Ministers appointed and presided over by the monarch; deals with executive matters  
*note:* there is also a Religious Council (members appointed by the monarch) that advises on religious matters, a Privy Council (members appointed by the monarch) that deals with constitutional matters, and the Council of Succession (members appointed by the monarch) that determines the succession to the throne if the need arises  
*elections:* none; the monarch is hereditary  
**Legislative branch:** unicameral Legislative Council or Majlis Masyuarat Megeri (a privy council that serves only in a consultative capacity; NA seats; members appointed by the monarch)  
*elections:* last held in March 1962  
*note:* in 1970 the Council was changed to an appointive body by decree of the monarch; an elected Legislative Council is being considered as part of constitutional reform, but elections are unlikely for several years  
**Judicial branch:** Supreme Court, chief justice and judges are sworn in by the monarch for three-year terms  
**Political parties and leaders:** Brunei Solidarity National Party or PPKB in Malay [Haji Mohd HATTA bin Haji Zainal Abidin, president]; the PPKB is the only legal political party in Brunei; it was registered in 1985, but became largely inactive after 1988, it was revived in 1995 and again in 1998; it has less than 200 registered party members; other parties include Brunei People's Party or PRB (banned in 1962) and Brunei National Democratic Party (registered in May 1965, deregistered by the Brunei Government in 1988)  
**International organization participation:** APEC, ASEAN, C, CCC, ESCAP, G-77, IBRD, ICAO, ICRM, IDB, IFRC, IMF, IMO, Inmarsat, Intelsat, Interpol,

## Brunei (continued)

IOC, ISO (correspondent), ITU, NAM, OIC, OPCW, UN, UNCTAD, UPU, WHO, WIPO, WMO, WTrO  
**Diplomatic representation in the US:**  
*chief of mission:* Ambassador Pengiran Anak Dato Haji PUTEH Ibrni Mohammad Alam  
*chancery:* 3520 International Court NW, Washington, DC 20008

*telephone:* [1] (202) 342-0159

*FAX:* [1] (202) 342-0158

### **Diplomatic representation from the US:**

*chief of mission:* Ambassador Sylvia Gaye

STANFIELD

*embassy:* Third Floor, Teck Guan Plaza, Jalan Sultan, Bandar Seri Begawan

*mailing address:* PSC 470 (BSB), FPO AP 96507

*telephone:* [673] (2) 229670

*FAX:* [673] (2) 225293

**Flag description:** yellow with two diagonal bands of white (top, almost double width) and black starting from the upper hoist side; the national emblem in red is superimposed at the center; the emblem includes a swallow-tailed flag on top of a winged column within an upturned crescent above a scroll and flanked by two upraised hands

## Economy

**Economy - overview:** This small, wealthy economy is a mixture of foreign and domestic entrepreneurship, government regulation and welfare measures, and village tradition. It is almost totally supported by exports of crude oil and natural gas, with revenues from the petroleum sector accounting for over half of GDP. Per capita GDP is far above most other Third World countries, and substantial income from overseas investment supplements income from domestic production. The government provides for all medical services and subsidizes food and housing. The government has shown progress in its basic policy of diversifying the economy away from oil and gas. Brunei's leaders are concerned that steadily increased integration in the world economy will undermine internal social cohesion although it has taken steps to become a more prominent player by serving as chairman for the 2000 APEC (Asian Pacific Economic Cooperation) forum. Growth in 1999 is estimated at 2.5% due to higher oil prices in the second half.

**GDP:** purchasing power parity - \$5.6 billion (1999 est.)

**GDP - real growth rate:** 2.5% (1999 est.)

**GDP - per capita:** purchasing power parity - \$17,400 (1999 est.)

### **GDP - composition by sector:**

*agriculture:* 5%

*industry:* 46%

*services:* 49% (1996 est.)

**Population below poverty line:** NA%

**Household income or consumption by percentage share:**

*lowest 10%:* NA%

*highest 10%:* NA%

**Inflation rate (consumer prices):** 1% (1999 est.)

**Labor force:** 144,000 (1995 est.); note - includes foreign workers and military personnel  
*note:* temporary residents make up 41% of labor force (1991)

**Labor force - by occupation:** government 48%, production of oil, natural gas, services, and construction 42%, agriculture, forestry, and fishing 10% (1999 est.)

**Unemployment rate:** 4.9% (1995 est.)

### **Budget:**

*revenues:* \$2.5 billion

*expenditures:* \$2.6 billion, including capital expenditures of \$768 million (1995 est.)

**Industries:** petroleum, petroleum refining, liquefied natural gas, construction

**Industrial production growth rate:** 4% (1997 est.)

**Electricity - production:** 2.56 billion kWh (1998)

**Electricity - production by source:**

*fossil fuel:* 100%

*hydro:* 0%

*nuclear:* 0%

*other:* 0% (1998)

**Electricity - consumption:** 2.381 billion kWh (1998)

**Electricity - exports:** 0 kWh (1998)

**Electricity - imports:** 0 kWh (1998)

**Agriculture - products:** rice, cassava (tapioca), bananas; water buffalo

**Exports:** \$2.04 billion (f.o.b., 1998 est.)

**Exports - commodities:** crude oil, liquefied natural gas, petroleum products

**Exports - partners:** Japan 51%, UK 14%, US 10%, Singapore 8%, Thailand 3% (1998)

**Imports:** \$1.38 billion (c.i.f., 1998 est.)

**Imports - commodities:** machinery and transport equipment, manufactured goods, food, chemicals

**Imports - partners:** Singapore 32%, UK 17%, Malaysia 12%, France 12%, US 5% (1998)

**Debt - external:** \$0

**Economic aid - recipient:** \$4.3 million (1995)

**Currency:** 1 Bruneian dollar (B\$) = 100 cents

**Exchange rates:** Bruneian dollars (B\$) per US\$1 - 1.6733 (January 2000), 1.6950 (1999), 1.6736 (1998), 1.4848 (1997), 1.4100 (1996), 1.4174 (1995); note - the Bruneian dollar is at par with the Singapore dollar

**Fiscal year:** calendar year

## Communications

**Telephones - main lines in use:** 68,000 (1995)

**Telephones - mobile cellular:** 57,000 (1998)

**Telephone system:** service throughout country is excellent; international service good to Europe, US, and East Asia

*domestic:* NA

*international:* satellite earth stations - 2 Intelsat (1 Indian Ocean and 1 Pacific Ocean); digital submarine cable links to Malaysia, Singapore, and Philippines

**Radio broadcast stations:** AM 3, FM 10, shortwave 0 (1998)

**Radios:** 319,408 (1997)

**Television broadcast stations:** 2 (1997)

**Televisions:** 196,009 (1997)

**Internet Service Providers (ISPs):** 1 (1999)

## Transportation

### **Railways:**

*total:* 13 km (private line)

*narrow gauge:* 13 km 0.610-m gauge

### **Highways:**

*total:* 1,150 km

*paved:* 399 km

*unpaved:* 751 km (1996 est.)

**Waterways:** 209 km; navigable by craft drawing less than 1.2 m

**Pipelines:** crude oil 135 km; petroleum products 418 km; natural gas 920 km

**Ports and harbors:** Bandar Seri Begawan, Kuala Belait, Muara, Seria, Tutong

### **Merchant marine:**

*total:* 7 ships (1,000 GRT or over) totaling 348,476 GRT/340,635 DWT

*ships by type:* liquified gas 7 (1999 est.)

**Airports:** 2 (1999 est.)

**Airports - with paved runways:**

*total:* 1

*over 3,047 m:* 1 (1999 est.)

**Airports - with unpaved runways:**

*total:* 1

*914 to 1,523 m:* 1 (1999 est.)

**Heliports:** 3 (1999 est.)

## Military

**Military branches:** Land Forces, Navy, Air Force, Royal Brunei Police

**Military manpower - military age:** 18 years of age

**Military manpower - availability:**

*males age 15-49:* 104,447 (2000 est.)

**Military manpower - fit for military service:**

*males age 15-49:* 60,395 (2000 est.)

**Military manpower - reaching military age annually:**

*males:* 2,957 (2000 est.)

**Military expenditures - dollar figure:** \$343 million (FY98)

**Military expenditures - percent of GDP:** 5.1% (FY98)

## Transnational Issues

**Disputes - international:** possibly involved in a complex dispute over the Spratly Islands with China, Malaysia, Philippines, Taiwan, and Vietnam; in 1984, Brunei established an exclusive fishing zone that encompasses Louisa Reef in the southern Spratly Islands, but has not publicly claimed the island

## Bulgaria



### Introduction

**Background:** Having fought on the losing side in both World Wars, Bulgaria fell within the Soviet sphere of influence and became a People's Republic in 1946. Communist domination ended in 1991 with the dissolution of the USSR, and Bulgaria began the contentious process of moving toward political democracy and a market economy while combating inflation, unemployment, corruption, and crime. Today, reforms and democratization keep Bulgaria on a path toward eventual integration into the EU and NATO.

### Geography

**Location:** Southeastern Europe, bordering the Black Sea, between Romania and Turkey  
**Geographic coordinates:** 43 00 N, 25 00 E  
**Map references:** Europe  
**Area:**  
*total:* 110,910 sq km  
*land:* 110,550 sq km  
*water:* 360 sq km  
**Area - comparative:** slightly larger than Tennessee  
**Land boundaries:**  
*total:* 1,808 km  
*border countries:* Greece 494 km, The Former Yugoslav Republic of Macedonia 148 km, Romania 608 km, Serbia and Montenegro 318 km (all with Serbia), Turkey 240 km  
**Coastline:** 354 km  
**Maritime claims:**  
*contiguous zone:* 24 nm  
*exclusive economic zone:* 200 nm  
*territorial sea:* 12 nm  
**Climate:** temperate; cold, damp winters; hot, dry summers  
**Terrain:** mostly mountains with lowlands in north and southeast  
**Elevation extremes:**  
*lowest point:* Black Sea 0 m  
*highest point:* Musala 2,925 m

**Natural resources:** bauxite, copper, lead, zinc, coal, timber, arable land

#### Land use:

*arable land:* 43%  
*permanent crops:* 2%  
*permanent pastures:* 14%  
*forests and woodland:* 38%  
*other:* 3% (1999 est.)

**Irrigated land:** 12,370 sq km (1993 est.)

**Natural hazards:** earthquakes, landslides

**Environment - current issues:** air pollution from industrial emissions; rivers polluted from raw sewage, heavy metals, detergents; deforestation; forest damage from air pollution and resulting acid rain; soil contamination from heavy metals from metallurgical plants and industrial wastes

#### Environment - international agreements:

*party to:* Air Pollution, Air Pollution-Nitrogen Oxides, Air Pollution-Sulphur 85, Air Pollution-Volatile Organic Compounds, Antarctic-Environmental Protocol, Antarctic Treaty, Biodiversity, Climate Change, Endangered Species, Environmental Modification, Hazardous Wastes, Law of the Sea, Nuclear Test Ban, Ozone Layer Protection, Ship Pollution, Wetlands

*signed, but not ratified:* Air Pollution-Persistent Organic Pollutants, Air Pollution-Sulphur 94, Climate Change-Kyoto Protocol

**Geography - note:** strategic location near Turkish Straits; controls key land routes from Europe to Middle East and Asia

### People

**Population:** 7,796,694 (July 2000 est.)

#### Age structure:

*0-14 years:* 16% (male 623,285; female 591,655)

*15-64 years:* 68% (male 2,610,573; female 2,685,190)

*65 years and over:* 16% (male 546,029; female 739,962) (2000 est.)

**Population growth rate:** -1.16% (2000 est.)

**Birth rate:** 8.06 births/1,000 population (2000 est.)

**Death rate:** 14.63 deaths/1,000 population (2000 est.)

**Net migration rate:** -5.06 migrant(s)/1,000 population (2000 est.)

#### Sex ratio:

*at birth:* 1.06 male(s)/female

*under 15 years:* 1.05 male(s)/female

*15-64 years:* 0.97 male(s)/female

*65 years and over:* 0.74 male(s)/female

*total population:* 0.94 male(s)/female (2000 est.)

**Infant mortality rate:** 15.13 deaths/1,000 live births (2000 est.)

#### Life expectancy at birth:

*total population:* 70.91 years

*male:* 67.45 years

*female:* 74.56 years (2000 est.)

**Total fertility rate:** 1.13 children born/woman (2000 est.)

#### Nationality:

*noun:* Bulgarian(s)

*adjective:* Bulgarian

**Ethnic groups:** Bulgarian 83%, Turk 8.5%, Roma 2.6%, Macedonia, Armenian, Tatar, Gagauz, Circassian, others (1998)

**Religions:** Bulgarian Orthodox 83.5%, Muslim 13%, Roman Catholic 1.5%, Jewish 0.8%, Uniate Catholic 0.2%, Protestant, Gregorian-Armenian, and other 1% (1998)

**Languages:** Bulgarian, secondary languages closely correspond to ethnic breakdown

#### Literacy:

*definition:* age 15 and over can read and write

*total population:* 98%

*male:* 99%

*female:* 98% (1999)

### Government

#### Country name:

*conventional long form:* Republic of Bulgaria

*conventional short form:* Bulgaria

**Data code:** BU

**Government type:** parliamentary democracy

**Capital:** Sofia

**Administrative divisions:** 9 provinces (oblasti, singular - oblast); Burgas, Grad Sofiya, Khaskovo, Lovech, Montana, Plovdiv, Ruse, Sofiya, Varna

**Independence:** 22 September 1908 (from Ottoman Empire)

**National holiday:** Independence Day, 3 March (1878)

**Constitution:** adopted 12 July 1991

**Legal system:** civil law and criminal law based on Roman law; accepts compulsory ICJ jurisdiction

**Suffrage:** 18 years of age; universal

#### Executive branch:

*chief of state:* President Petar STOYANOV (since 22 January 1997); Vice President Todor KAVALDZHIEV (since 22 January 1997)

*head of government:* Chairman of the Council of Ministers (Prime Minister) Ivan KOSTOV (since 19 May 1997); Deputy Prime Minister Petur ZHOTEV (since 21 December 1999)

*cabinet:* Council of Ministers elected by the National Assembly

*elections:* president and vice president elected on the same ticket by popular vote for five-year terms; election last held 27 October and 3 November 1996 (next to be held NA 2001); chairman of the Council of Ministers (prime minister) nominated by the president; deputy prime ministers nominated by the prime minister

*election results:* Petar STOYANOV elected president; percent of vote - Petar STOYANOV 59.73%

**Legislative branch:** unicameral National Assembly or Narodno Sobranie (240 seats; members elected by popular vote to serve four-year terms)

*elections:* last held 19 April 1997 (next to be held NA 2001)

*election results:* percent of vote by party - UtdDF 52%, BSP 22%, ANS 7%, Euro-left 5.5%, BBB 4.95%; seats by party - UtdDF 137, BSP 58, ANS 19, Euro-left 14,

## Bulgaria (continued)

BBB 12; note - seating as of May 1997: UtdDF 126, DL 58, ANS 19, Euro-left 17, PU 11, independents 9  
**Judicial branch:** Supreme Court, chairman appointed for a seven-year term by the president; Constitutional Court, 12 justices appointed or elected for nine-year terms

**Political parties and leaders:** Alliance for National Salvation or ANS (coalition led mainly by Movement for Rights and Freedoms or DPS) [Ahmed DOGAN]; Bulgarian Business Bloc or BBB [Georgi GANCHEV]; Bulgarian Socialist Party or BSP [Georgi PURVANOV, chairman]; Democratic Left of DL [leader NA]; Euro-left [Aleksandur TOMOV]; Movement for Rights and Freedoms or DPS (member of LDU) [Ahmed DOGAN]; People's Union or PU [Anastasiya MOZER]; Union of Democratic Forces or UtdDF (an alliance of pro-democratic parties) [Ivan KOSTOV]

**Political pressure groups and leaders:** agrarian movement; Bulgarian Agrarian National Union - United or BZNS; Bulgarian Democratic Center; Confederation of Independent Trade Unions of Bulgaria or CITUB; Democratic Alliance for the Republic or DAR; Gergiov Den; Internal Macedonian Revolutionary Organization or IMRO; New Union for Democracy or NUD; "Nikola Petkov" Bulgarian Agrarian National Union; Podkrepa Labor Confederation; numerous regional, ethnic, and national interest groups with various agendas  
**International organization participation:** ACCT, BIS, BSEC, CCC, CE, CEI, CERN, EAPC, EBRD, ECE, EU (applicant), FAO, G-9, IAEA, IBRD, ICAO, ICFTU, ICRM, IFC, IFRCS, IHO (pending member), ILO, IMF, IMO, Inmarsat, Intelsat, Interpol, IOC, IOM, ISO, ITU, NAM (guest), NSG, OAS (observer), OPCW, OSCE, PCA, PFP, UN, UNCTAD, UNESCO, UNIDO, UNMIBH, UNMIK, UNMOP, UPU, WEU (associate partner), WFTU, WHO, WIPO, WMO, WTO, WTrO, ZC

### Diplomatic representation in the US:

**chief of mission:** Ambassador Philip DIMITROV  
**chancery:** 1621 22nd Street NW, Washington, DC 20008

**telephone:** [1] (202) 387-0174, 387-0365, 483-1386  
**FAX:** [1] (202) 234-7973

**consulate(s):** New York

### Diplomatic representation from the US:

**chief of mission:** Ambassador Richard MILES  
**embassy:** 1 Saborna Street, Sofia  
**mailing address:** American Embassy Sofia, Department of State, Washington, DC 20521-5740  
**telephone:** [359] (2) 980-52-41 through 48  
**FAX:** [359] (2) 981-89-77

**Flag description:** three equal horizontal bands of white (top), green, and red; the national emblem formerly on the hoist side of the white stripe has been removed - it contained a rampant lion within a wreath of wheat ears below a red five-pointed star and above a ribbon bearing the dates 681 (first Bulgarian state established) and 1944 (liberation from Nazi control)

## Economy

**Economy - overview:** In April 1997, the current ruling Union of Democratic Forces (UDF) government won pre-term parliamentary elections and introduced an IMF currency board system which succeeded in stabilizing the economy. The triple digit inflation of 1996 and 1997 has given way to an official consumer price increase of 6.2% in 1999. Following declines in GDP in both 1996 and 1997, the economy grew an officially estimated 3.5% in 1998 and 2.5% in 1999. In September 1998, the IMF approved a three-year Extended Fund Facility, which provides credits worth approximately \$900 million, designed to support Bulgaria's reform efforts. In 1999, an unfavorable international environment - primarily caused by the Kosovo conflict - and structural reforms slowed economic growth, but forecasters are predicting accelerated growth over the next several years. The government's structural reform program includes: (a) privatization and, where appropriate, liquidation of state-owned enterprises (SOEs); (b) liberalization of agricultural policies, including creating conditions for the development of a land market; (c) reform of the country's social insurance programs; and (d) reforms to strengthen contract enforcement and fight crime and corruption.

**GDP:** purchasing power parity - \$34.9 billion (1999 est.)

**GDP - real growth rate:** 2.5% (1999 est.)

**GDP - per capita:** purchasing power parity - \$4,300 (1999 est.)

### GDP - composition by sector:

*agriculture:* 21%

*industry:* 29%

*services:* 50% (1999 est.)

**Population below poverty line:** NA%

### Household income or consumption by percentage share:

*lowest 10%:* 3.3%

*highest 10%:* 24.7% (1992)

**Inflation rate (consumer prices):** 6.2% (1999 est.)

**Labor force:** 3.82 million (1998 est.)

**Labor force - by occupation:** agriculture 26%, industry 31%, services 43% (1998 est.)

**Unemployment rate:** 15% (1999 est.)

### Budget:

*revenues:* \$4.69 billion

*expenditures:* \$5.06 billion, including capital expenditures of \$NA (1999 est.)

**Industries:** machine building and metal working, food processing, chemicals, construction materials, ferrous and nonferrous metals, nuclear fuel

**Industrial production growth rate:** -3% (1999 est.)

**Electricity - production:** 38.423 billion kWh (1998)

**Electricity - production by source:**

*fossil fuel:* 52.34%

*hydro:* 7.35%

*nuclear:* 40.31%

*other:* 0% (1998)

**Electricity - consumption:** 35.493 billion kWh (1998)

**Electricity - exports:** 2 billion kWh (1998)

**Electricity - imports:** 1.76 billion kWh (1998)

**Agriculture - products:** vegetables, fruits, tobacco, livestock, wine, wheat, barley, sunflowers, sugar beets

**Exports:** \$3.8 billion (f.o.b., 1999 est.)

**Exports - commodities:** machinery and equipment; metals, minerals, and fuels; chemicals and plastics; food, tobacco, clothing (1998)

**Exports - partners:** Italy 13%, Germany 10%, Greece 9%, Turkey 8%, Russia (1998)

**Imports:** \$5.3 billion (f.o.b., 1999 est.)

**Imports - commodities:** fuels, minerals, and raw materials; machinery and equipment; metals and ores; chemicals and plastics; food, textiles (1998)

**Imports - partners:** Russia 20%, Germany 14%, Italy 8%, Greece 6%, US 4% (1998)

**Debt - external:** \$10 billion (1999 est.)

**Economic aid - recipient:** \$NA

**Currency:** 1 lev (Lv) = 100 stotinki

**Exchange rates:** leva (Lv) per US\$1 - 1.9295 (January 2000), 1.8364 (1999), 1,760.36 (1998), 1,681.88 (1997), 177.89 (1996), 67.17 (1995)

*note:* on 5 July 1999 the lev was re-denominated; the post-5 July 1999 lev is equal to 1,000 of the pre-5 July 1999 leva

**Fiscal year:** calendar year

## Communications

**Telephones - main lines in use:** 3.186 million (1999)

**Telephones - mobile cellular:** 300,000 (1999)

**Telephone system:** more than two-thirds of the lines are residential

*domestic:* extensive but antiquated transmission system of coaxial cable and microwave radio relay; telephone service is available in most villages; a more modern digital cable trunk line now connects switching centers in most of the regions, the others being connected by digital microwave  
*international:* direct dialing to 58 countries; satellite earth stations - 1 Intersputnik (Atlantic Ocean region); 2 Intelsat (Atlantic and Indian Ocean regions)

**Radio broadcast stations:** AM 24, FM 93, shortwave 2 (1998)

**Radios:** 4.51 million (1997)

**Television broadcast stations:** 33 (1999)

**Televisions:** 3.31 million (1997)

**Internet Service Providers (ISPs):** 20 (1999)

## Transportation

### Railways:

*total:* 4,294 km

*standard gauge:* 4,049 km 1.435-m gauge (2,710 km electrified; 917 km double track)

*narrow gauge:* 245 km 0.760-m gauge (1998)

### Highways:

*total:* 36,759 km

*paved:* 33,818 km (including 319 km of expressways)  
*unpaved:* 2,941 km (1998 est.)

**Waterways:** 470 km (1987)

## Bulgaria (continued)

**Pipelines:** petroleum products 525 km; natural gas 1,500 km (1999)

**Ports and harbors:** Burgas, Lom, Nesebur, Ruse, Varna, Vidin

**Merchant marine:**

*total:* 85 ships (1,000 GRT or over) totaling 947,711 GRT/1,449,416 DWT

*ships by type:* bulk 43, cargo 18, chemical tanker 4, container 2, passenger/cargo 1, petroleum tanker 7, rail car carrier 2, refrigerated cargo 1, roll-on/roll-off 5, short-sea passenger 1, specialized tanker 1 (1999 est.)

**Airports:** 216 (1999 est.)

**Airports - with paved runways:**

*total:* 129

*over 3,047 m:* 1

*2,438 to 3,047 m:* 19

*1,524 to 2,437 m:* 15

*914 to 1,523 m:* 1

*under 914 m:* 93 (1999 est.)

**Airports - with unpaved runways:**

*total:* 87

*1,524 to 2,437 m:* 2

*914 to 1,523 m:* 10

*under 914 m:* 75 (1999 est.)

### Military

**Military branches:** Army, Navy, Air and Air Defense Forces, Border Troops, Internal Troops, Railway and Construction Troops

**Military manpower - military age:** 19 years of age

**Military manpower - availability:**

*males age 15-49:* 1,913,857 (2000 est.)

**Military manpower - fit for military service:**

*males age 15-49:* 1,599,379 (2000 est.)

**Military manpower - reaching military age annually:**

*males:* 57,461 (2000 est.)

**Military expenditures - dollar figure:** \$379 million (FY99)

**Military expenditures - percent of GDP:** 2.7% (FY99)

**Military - note:** the Bulgarian Ministry of Defense has begun a new downsizing, modernization, and reform program (PLAN 2004) that will result in the adoption of a smaller force structure of around 50,000 personnel, based upon a Rapid Reaction Force and two additional corps headquarters, all with subordinate brigades

### Transnational Issues

**Illicit drugs:** major European transshipment point for Southwest Asian heroin and, to a lesser degree, South American cocaine for the European market; limited producer of precursor chemicals

## Burkina Faso



### Introduction

**Background:** Independence from France came to Burkina Faso (formerly Upper Volta) in 1960. Governmental instability during the 1970s and 1980s was followed by multiparty elections in the early 1990s. Several hundred thousand farm workers migrate south every year to Cote d'Ivoire and Ghana.

### Geography

**Location:** Western Africa, north of Ghana

**Geographic coordinates:** 13 00 N, 2 00 W

**Map references:** Africa

**Area:**

*total:* 274,200 sq km

*land:* 273,800 sq km

*water:* 400 sq km

**Area - comparative:** slightly larger than Colorado

**Land boundaries:**

*total:* 3,192 km

*border countries:* Benin 306 km, Cote d'Ivoire 584 km, Ghana 548 km, Mali 1,000 km, Niger 628 km, Togo 126 km

**Coastline:** 0 km (landlocked)

**Maritime claims:** none (landlocked)

**Climate:** tropical; warm, dry winters; hot, wet summers

**Terrain:** mostly flat to dissected, undulating plains; hills in west and southeast

**Elevation extremes:**

*lowest point:* Mouhoun (Black Volta) River 200 m

*highest point:* Tena Kourou 749 m

**Natural resources:** manganese, limestone, marble; small deposits of gold, antimony, copper, nickel, bauxite, lead, phosphates, zinc, silver

**Land use:**

*arable land:* 13%

*permanent crops:* 0%

*permanent pastures:* 22%

*forests and woodland:* 50%

*other:* 15% (1993 est.)

**Irrigated land:** 200 sq km (1993 est.)

**Natural hazards:** recurring droughts

**Environment - current issues:** recent droughts and desertification severely affecting agricultural activities, population distribution, and the economy; overgrazing; soil degradation; deforestation

**Environment - international agreements:**

*party to:* Biodiversity, Climate Change, Desertification, Endangered Species, Hazardous Wastes, Marine Life Conservation, Ozone Layer Protection, Wetlands

*signed, but not ratified:* Law of the Sea, Nuclear Test Ban

**Geography - note:** landlocked

### People

**Population:** 11,946,065

*note:* estimates for this country explicitly take into account the effects of excess mortality due to AIDS; this can result in lower life expectancy, higher infant mortality and death rates, lower population and growth rates, and changes in the distribution of population by age and sex than would otherwise be expected (July 2000 est.)

**Age structure:**

*0-14 years:* 48% (male 2,866,361; female 2,822,990)

*15-64 years:* 49% (male 2,808,797; female 3,097,048)

*65 years and over:* 3% (male 149,474; female 201,395) (2000 est.)

**Population growth rate:** 2.71% (2000 est.)

**Birth rate:** 45.26 births/1,000 population (2000 est.)

**Death rate:** 17.04 deaths/1,000 population (2000 est.)

**Net migration rate:** -1.1 migrant(s)/1,000 population (2000 est.)

**Sex ratio:**

*at birth:* 1.03 male(s)/female

*under 15 years:* 1.02 male(s)/female

*15-64 years:* 0.91 male(s)/female

*65 years and over:* 0.74 male(s)/female

*total population:* 0.95 male(s)/female (2000 est.)

**Infant mortality rate:** 108.53 deaths/1,000 live births (2000 est.)

**Life expectancy at birth:**

*total population:* 46.73 years

*male:* 46.29 years

*female:* 47.18 years (2000 est.)

**Total fertility rate:** 6.44 children born/woman (2000 est.)

**Nationality:**

*noun:* Burkinabe (singular and plural)

*adjective:* Burkinabe

**Ethnic groups:** Mossi over 40%, Gurunsi, Senufo, Lobi, Bobo, Mande, Fulani

**Religions:** indigenous beliefs 40%, Muslim 50%, Christian (mainly Roman Catholic) 10%

**Languages:** French (official), native African languages belonging to Sudanic family spoken by 90% of the population

**Literacy:**

*definition:* age 15 and over can read and write



## Burkina Faso (continued)

*total population:* 19.2%  
*male:* 29.5%  
*female:* 9.2% (1995 est.)

### Government

**Country name:**

*conventional long form:* none

*conventional short form:* Burkina Faso

*former:* Upper Volta

**Data code:** UV

**Government type:** parliamentary

**Capital:** Ouagadougou

**Administrative divisions:** 30 provinces; Bam, Bazega, Bougouriba, Boulgou, Boulkiemde, Ganzourgou, Gnagna, Gourma, Houe, Kadiogo, Kenedougou, Komoe, Kossi, Kouritenga, Mouhoun, Namentenga, Naouri, Oubritenga, Oudalan, Passore, Poni, Sangue, Sanmatenga, Seno, Sissili, Soum, Sourou, Tapoa, Yatenga, Zoundweogo

*note:* a new electoral code was approved by the National Assembly in January 1997; the number of administrative provinces was increased from 30 to 45 (Bale, Bam, Banwa, Bazega, Bougouriba, Boulgou, Boulkiemde, Comoe, Ganzourgou, Gnagna, Gourma, Houet, Ioba, Kadiogo, Kenedougou, Komandjari, Kompienga, Kossi, Koupelogo, Kouritenga, Kourweogo, Leraba, Loroum, Mouhoun, Nahouri, Namentenga, Nayala, Naumbiel, Oubritenga, Oudalan, Passore, Poni, Samentenga, Sangue, Seno, Sissili, Soum, Sourou, Tapoa, Tuy, Yagha, Yatenga, Ziro, Zondomo, Zoundweogo), however, this change has not yet been approved by the US Board on Geographic Names

**Independence:** 5 August 1960 (from France)

**National holiday:** Anniversary of the Revolution, 4 August (1983)

**Constitution:** 2 June 1991 approved by referendum; 11 June 1991 formally adopted

**Legal system:** based on French civil law system and customary law

**Suffrage:** universal

**Executive branch:**

*chief of state:* President Captain Blaise COMPAORE (since 15 October 1987)

*head of government:* Prime Minister Kadre Desire OUEDRAOGO (since 6 February 1996)

*cabinet:* Council of Ministers appointed by the president on the recommendation of the prime minister

*elections:* president elected by popular vote for a seven-year term; the president may serve unlimited terms; election last held 15 November 1998 (next to be held NA 2005); prime minister appointed by the president with the consent of the legislature  
*election results:* Blaise COMPAORE reelected president with 88% percent of the vote, with 56% of voter turnout

*note:* despite his reelection, President COMPAORE faces a growing political crisis due to his mishandling of an investigation into the assassination of a newspaper editor and pressure for political reform

**Legislative branch:** bicameral; consists of a National Assembly or Assemblée des Deputés Populaires (ADP) (111 seats; members are elected by popular vote to serve five-year terms) and the purely consultative Chamber of Representations or Chambre des Représentants (178 seats; members are appointed to serve three-year terms)

*elections:* National Assembly election last held 11 May 1997 (next to be held NA 2002)

*election results:* percent of vote by party - NA; seats by party - CDP 101, PDP 6, RDA 2, ADF 2

**Judicial branch:** Supreme Court; Appeals Court

**Political parties and leaders:** African Democratic Rally or RDA [Gerard Kango OUEDRAOGO, Clement SANOU]; Alliance for Democracy and Federation or ADF [Herman YAMEOGO]; Congress for Democracy and Progress or CDP [Din Salif SAWADAGO]; Group for Progressive Democrats or GDP [Issa TIENDREBEOGO]; Movement for Tolerance and Progress or MTP [Noyabtigungu Congo KABORE]; Party for African Independence or PAI [leader NA]; Party for Democracy and Progress or PDP [Joseph KI-ZERBO]; Party for Progress and Social Development or PPDS [leader NA]; Union of Greens for the Development of Burkina Faso or UVDB [Ram OVEDRAGO]

**Political pressure groups and leaders:** Burkinabe General Confederation of Labor or CGTB; Burkinabe Movement for Human Rights or HBDHP; Group of 14 February; National Confederation of Burkinabe Workers or CNTB; National Organization of Free Unions or ONSL; watchdog/political action groups throughout the country in both organizations and communities

**International organization participation:** ACCT, ACP, AfDB, CCC, ECA, ECOWAS, Entente, FAO, FZ, G-77, IAEA, IBRD, ICAO, ICC, ICFTU, ICRM, IDA, IDB, IFAD, IFC, IFRCS, ILO, IMF, Intelsat, Interpol, IOC, ITU, NAM, OAU, OIC, OPCW, PCA, UN, UNCTAD, UNESCO, UNIDO, UPU, WADB, WADB (regional), WAEMU, WCL, WFTU, WHO, WIPO, WMO, WToO, WTrO

**Diplomatic representation in the US:**

*chief of mission:* Ambassador Bruno ZIDOUEMBA

*chancery:* 2340 Massachusetts Avenue NW, Washington, DC 20008

*telephone:* [1] (202) 332-5577

*FAX:* [1] (202) 667-1882

**Diplomatic representation from the US:**

*chief of mission:* Ambassador Jimmy J. KOLKER

*embassy:* Avenue Raoul Follerau, Ouagadougou

*mailing address:* 01 B. P. 35, Ouagadougou

*telephone:* [226] 306723 through 306725

*FAX:* [226] 303890

**Flag description:** two equal horizontal bands of red (top) and green with a yellow five-pointed star in the center; uses the popular pan-African colors of Ethiopia

### Economy

**Economy - overview:** One of the poorest countries in the world, landlocked Burkina Faso has a high population density, few natural resources, and a fragile soil. About 90% of the population is engaged in (mainly subsistence) agriculture which is highly vulnerable to variations in rainfall. Industry remains dominated by unprofitable government-controlled corporations. Following the African franc currency devaluation in January 1994 the government updated its development program in conjunction with international agencies, and exports and economic growth have increased. Maintenance of its macroeconomic progress in 2000-2001 depends on continued low inflation, reduction in the trade deficit, and reforms designed to encourage private investment.

**GDP:** purchasing power parity - \$12.4 billion (1999 est.)

**GDP - real growth rate:** 5.5% (1999 est.)

**GDP - per capita:** purchasing power parity - \$1,100 (1999 est.)

**GDP - composition by sector:**

*agriculture:* 36%

*industry:* 20%

*services:* 44% (1997)

**Population below poverty line:** NA%

**Household income or consumption by percentage share:**

*lowest 10%:* NA%

*highest 10%:* NA%

**Inflation rate (consumer prices):** 2.5% (1999 est.)

**Labor force:** 4.679 million (persons 10 years old and over, according to a sample survey taken in 1991)  
*note:* a large part of the male labor force migrates annually to neighboring countries for seasonal employment

**Labor force - by occupation:** agriculture NA%, industry NA%, services NA%

**Unemployment rate:** NA%

**Budget:**

*revenues:* \$277 million

*expenditures:* \$492 million, including capital expenditures of \$233 million (1995 est.)

**Industries:** cotton lint, beverages, agricultural processing, soap, cigarettes, textiles, gold

**Industrial production growth rate:** 4.2% (1995)

**Electricity - production:** 225 million kWh (1998)

**Electricity - production by source:**

*fossil fuel:* 64.44%

*hydro:* 35.56%

*nuclear:* 0%

*other:* 0% (1998)

**Electricity - consumption:** 209 million kWh (1998)

**Electricity - exports:** 0 kWh (1998)

**Electricity - imports:** 0 kWh (1998)

**Agriculture - products:** peanuts, shea nuts, sesame, cotton, sorghum, millet, corn, rice; livestock

**Exports:** \$311 million (f.o.b., 1998 est.)

## Burkina Faso (continued)

**Exports - commodities:** cotton, animal products, gold

**Exports - partners:** Cote d'Ivoire, Taiwan, France, Colombia, Italy, Mali

**Imports:** \$572 million (f.o.b., 1998 est.)

**Imports - commodities:** machinery, food products, petroleum

**Imports - partners:** Cote d'Ivoire, France, Senegal, Togo, Nigeria, US

**Debt - external:** \$1.3 billion (1997)

**Economic aid - recipient:** \$484.1 million (1995)

**Currency:** 1 Communaute Financiere Africaine franc (CFAF) = 100 centimes

**Exchange rates:** Communaute Financiere Africaine francs (CFAF) per US\$1 - 647.25 (January 2000), 615.70 (1999), 589.95 (1998), 583.67 (1997), 511.55 (1996), 499.15 (1995)

*note:* since 1 January 1999, the CFAF franc is pegged to the euro at a rate of 655.957 CFA francs per euro

**Fiscal year:** calendar year

### Communications

**Telephones - main lines in use:** 30,000 (1995)

**Telephones - mobile cellular:** 0 (1995)

**Telephone system:** all services only fair  
*domestic:* microwave radio relay, open wire, and radiotelephone communication stations  
*international:* satellite earth station - 1 Intelsat (Atlantic Ocean)

**Radio broadcast stations:** AM 2, FM 17, shortwave 1 (1998)

**Radios:** 370,000 (1997)

**Television broadcast stations:** 1 (1997)

**Televisions:** 100,000 (1997)

**Internet Service Providers (ISPs):** 1 (1999)

### Transportation

#### Railways:

*total:* 622 km (517 km from Ouagadougou to the Cote d'Ivoire border and 105 km from Ouagadougou to Kaya)

*narrow gauge:* 622 km 1,000-m gauge (1995 est.)

#### Highways:

*total:* 12,506 km

*paved:* 2,001 km

*unpaved:* 10,505 km (1996 est.)

**Ports and harbors:** none

**Airports:** 33 (1999 est.)

**Airports - with paved runways:**

*total:* 2

*over 3,047 m:* 1

*2,438 to 3,047 m:* 1 (1999 est.)

**Airports - with unpaved runways:**

*total:* 31

*2,438 to 3,047 m:* 1

*1,524 to 2,437 m:* 1

*914 to 1,523 m:* 13

*under 914 m:* 16 (1999 est.)

### Military

**Military branches:** Army, Air Force, National Gendarmerie, National Police, People's Militia

**Military manpower - availability:**

*males age 15-49:* 2,500,962 (2000 est.)

**Military manpower - fit for military service:**

*males age 15-49:* 1,282,483 (2000 est.)

**Military expenditures - dollar figure:** \$66 million (FY96)

**Military expenditures - percent of GDP:** 2% (FY96)

### Transnational Issues

**Disputes - international:** none

## Burma



### Introduction

**Background:** Despite multiparty elections in 1990 that resulted in the main opposition party winning a decisive victory, the military junta ruling the country refused to hand over power. Key opposition leader and Nobel Peace Prize recipient AUNG San Suu Kyi, under house arrest from 1989 to 1995, continues to have her activities restricted; her supporters are routinely harassed or jailed.

### Geography

**Location:** Southeastern Asia, bordering the Andaman Sea and the Bay of Bengal, between Bangladesh and Thailand

**Geographic coordinates:** 22 00 N, 98 00 E

**Map references:** Southeast Asia

#### Area:

*total:* 678,500 sq km

*land:* 657,740 sq km

*water:* 20,760 sq km

**Area - comparative:** slightly smaller than Texas

**Land boundaries:**

*total:* 5,876 km

## Burma (continued)

**border countries:** Bangladesh 193 km, China 2,185 km, India 1,463 km, Laos 235 km, Thailand 1,800 km

**Coastline:** 1,930 km

**Maritime claims:**

*contiguous zone:* 24 nm

*continental shelf:* 200 nm or to the edge of the continental margin

*exclusive economic zone:* 200 nm

*territorial sea:* 12 nm

**Climate:** tropical monsoon; cloudy, rainy, hot, humid summers (southwest monsoon, June to September); less cloudy, scant rainfall, mild temperatures, lower humidity during winter (northeast monsoon, December to April)

**Terrain:** central lowlands ringed by steep, rugged highlands

**Elevation extremes:**

*lowest point:* Andaman Sea 0 m

*highest point:* Hkakabo Razi 5,881 m

**Natural resources:** petroleum, timber, tin, antimony, zinc, copper, tungsten, lead, coal, some marble, limestone, precious stones, natural gas, hydropower

**Land use:**

*arable land:* 15%

*permanent crops:* 1%

*permanent pastures:* 1%

*forests and woodland:* 49%

*other:* 34% (1993 est.)

**Irrigated land:** 10,680 sq km (1993 est.)

**Natural hazards:** destructive earthquakes and cyclones; flooding and landslides common during rainy season (June to September); periodic droughts

**Environment - current issues:** deforestation; industrial pollution of air, soil, and water; inadequate sanitation and water treatment contribute to disease

**Environment - international agreements:**

*party to:* Biodiversity, Climate Change, Desertification, Endangered Species, Law of the Sea, Nuclear Test Ban, Ozone Layer Protection, Ship Pollution, Tropical Timber 83, Tropical Timber 94 signed, but not ratified: none of the selected agreements

**Geography - note:** strategic location near major Indian Ocean shipping lanes

## People

**Population:** 41,734,853

*note:* estimates for this country explicitly take into account the effects of excess mortality due to AIDS; this can result in lower life expectancy, higher infant mortality and death rates, lower population and growth rates, and changes in the distribution of population by age and sex than would otherwise be expected (July 2000 est.)

**Age structure:**

*0-14 years:* 30% (male 6,341,546; female 6,086,650)  
*15-64 years:* 65% (male 13,565,379; female 13,764,242)

*65 years and over:* 5% (male 885,583; female 1,091,453) (2000 est.)

**Population growth rate:** 0.64% (2000 est.)

**Birth rate:** 20.61 births/1,000 population (2000 est.)

**Death rate:** 12.35 deaths/1,000 population (2000 est.)

**Net migration rate:** -1.85 migrant(s)/1,000 population (2000 est.)

**Sex ratio:**

*at birth:* 1.06 male(s)/female

*under 15 years:* 1.04 male(s)/female

*15-64 years:* 0.99 male(s)/female

*65 years and over:* 0.81 male(s)/female

*total population:* 0.99 male(s)/female (2000 est.)

**Infant mortality rate:** 75.3 deaths/1,000 live births (2000 est.)

**Life expectancy at birth:**

*total population:* 54.91 years

*male:* 53.6 years

*female:* 56.29 years (2000 est.)

**Total fertility rate:** 2.37 children born/woman (2000 est.)

**Nationality:**

*noun:* Burmese (singular and plural)

*adjective:* Burmese

**Ethnic groups:** Burman 68%, Shan 9%, Karen 7%, Rakhine 4%, Chinese 3%, Mon 2%, Indian 2%, other 5%

**Religions:** Buddhist 89%, Christian 4% (Baptist 3%, Roman Catholic 1%), Muslim 4%, animist 1%, other 2%

**Languages:** Burmese, minority ethnic groups have their own languages

**Literacy:**

*definition:* age 15 and over can read and write

*total population:* 83.1%

*male:* 88.7%

*female:* 77.7% (1995 est.)

*note:* these are official statistics; estimates of functional literacy are likely closer to 30% (1999 est.)

## Government

**Country name:**

*conventional long form:* Union of Burma

*conventional short form:* Burma

*local long form:* Pyidaungzu Myanma Naingngandaw

(translated by the US Government as Union of Myanmar and by the Burmese as Union of Myanmar)

*local short form:* Myanma Naingngandaw

*former:* Socialist Republic of the Union of Burma

**Data code:** BM

**Government type:** military regime

**Capital:** Rangoon (regime refers to the capital as Yangon)

**Administrative divisions:** 7 divisions\* (yin-mya, singular - yin) and 7 states (pyine-mya, singular - pyine); Chin State, Ayeyarwady\*, Bago\*, Kachin State, Kayin State, Kayah State, Magway\*, Mandalay\*, Mon State, Rakhine State, Sagaing\*, Shan State, Tanintharyi\*, Yangon\*

**Independence:** 4 January 1948 (from UK)

**National holiday:** Independence Day, 4 January (1948)

**Constitution:** 3 January 1974 (suspended since 18 September 1988); national convention started on 9 January 1993 to draft a new constitution; charter

headings and three of 15 sections have been approved

**Legal system:** does not accept compulsory ICJ jurisdiction

**Suffrage:** 18 years of age; universal

**Executive branch:**

*chief of state:* Prime Minister and Chairman of the State Peace and Development Council Gen. THAN SHWE (since 23 April 1992); *note* - the prime minister is both the chief of state and head of government  
*head of government:* Prime Minister and Chairman of the State Peace and Development Council Gen. THAN SHWE (since 23 April 1992); *note* - the prime minister is both the chief of state and head of government

*cabinet:* State Peace and Development Council (SPDC); military junta, so named 15 November 1997, which initially assumed power 18 September 1988 under the name State Law and Order Restoration Council; the SPDC oversees the cabinet

*elections:* none; the prime minister assumed power upon resignation of the former prime minister

**Legislative branch:** unicameral People's Assembly or Pyithu Hluttaw (485 seats; members elected by popular vote to serve four-year terms)

*elections:* last held 27 May 1990, but Assembly never convened

*election results:* percent of vote by party - NA%; seats by party - NLD 396, NUP 10, other 79

**Judicial branch:** limited; remnants of the British-era legal system in place, but there is no guarantee of a fair public trial; the judiciary is not independent of the executive

**Political parties and leaders:** National League for Democracy or NLD [AUNG SHWE, chairman, AUNG SAN SUU KYI, general secretary]; National Unity Party or NUP (preregime) [THA KYAW]; Union Solidarity and Development Association or USDA (preregime, a social and political organization) [THAN AUNG, general secretary]; and eight minor legal parties

**Political pressure groups and leaders:** All Burma Student Democratic Front or ABSDF; Kachin Independence Army or KIA; Karen National Union or KNU; National Coalition Government of the Union of Burma or NCGUB [Dr. SEIN WIN] consists of individuals legitimately elected to the People's Assembly but not recognized by the military regime; the group fled to a border area and joined with insurgents in December 1990 to form a parallel government; several Shan factions; United Wa State Army or UWSA

**International organization participation:** AsDB, ASEAN, CCC, CP, ESCAP, FAO, G-77, IAEA, IBRD, ICAO, ICRM, IDA, IFAD, IFC, IFRCs, IMF, IMO, Intelsat (nonsignatory user), Interpol, IOC, ITU, NAM, OPCW, UN, UNCTAD, UNESCO, UNIDO, UPU, WHO, WMO, WToO, WTO

**Diplomatic representation in the US:**

*chief of mission:* Ambassador TIN WINN

*chancery:* 2300 S Street NW, Washington, DC 20008

*telephone:* [1] (202) 332-9044

## Burma (continued)

FAX: [1] (202) 332-9046

consulate(s) general: New York

### Diplomatic representation from the US:

chief of mission: Permanent Charge d'Affaires

Priscilla A. CLAPP

embassy: 581 Merchant Street, Rangoon (GPO 521)

mailing address: Box B, APO AP 96546

telephone: [95] (1) 282055, 282182

FAX: [95] (1) 280409

**Flag description:** red with a blue rectangle in the upper hoist-side corner bearing, all in white, 14 five-pointed stars encircling a cogwheel containing a stalk of rice; the 14 stars represent the 14 administrative divisions

## Economy

**Economy - overview:** Burma has a mixed economy with private activity dominant in agriculture, light industry, and transport, and with substantial state-controlled activity, mainly in energy, heavy industry, and the rice trade. Government policy in the last 11 years, 1989-99, has aimed at revitalizing the economy after three decades of tight central planning. Thus, private activity has markedly increased; foreign investment has been encouraged, so far with moderate success. State enterprises remain highly inefficient and privatization efforts have stalled. Published estimates of Burma's foreign trade are greatly understated because of the volume of black-market trade. A major ongoing problem is the failure to achieve monetary and fiscal stability. Burma remains a poor Asian country and living standards for the majority have not improved over the past decade. The short-term outlook is for continued sluggish growth because of poor government planning, internal unrest, minimal foreign investment, and the large trade deficit.

**GDP:** purchasing power parity - \$59.4 billion (1999 est.)

**GDP - real growth rate:** 4.6% (1999 est.)

**GDP - per capita:** purchasing power parity - \$1,200 (1999 est.)

### GDP - composition by sector:

agriculture: 59%

industry: 11%

services: 30% (1997 est.)

**Population below poverty line:** 23% (1997 est.)

**Household income or consumption by percentage share:**

lowest 10%: NA%

highest 10%: NA%

**Inflation rate (consumer prices):** 38% (1999 est.)

**Labor force:** 19.7 million (FY98/99 est.)

**Labor force - by occupation:** agriculture 65%, industry 10%, services 25% (1999 est.)

**Unemployment rate:** 7.1% (official FY97/98 est.)

### Budget:

revenues: \$7.9 billion

expenditures: \$12.2 billion, including capital expenditures of \$5.7 billion (FY96/97)

**Industries:** agricultural processing; textiles and footwear; wood and wood products; copper, tin,

tungsten, iron; construction materials;

pharmaceuticals; fertilizer

**Industrial production growth rate:** NA%

**Electricity - production:** 4.31 billion kWh (1998)

**Electricity - production by source:**

fossil fuel: 61.72%

hydro: 38.28%

nuclear: 0%

other: 0% (1998)

**Electricity - consumption:** 4.008 billion kWh (1998)

**Electricity - exports:** 0 kWh (1998)

**Electricity - imports:** 0 kWh (1998)

**Agriculture - products:** paddy rice, corn, oilseed, sugarcane, pulses; hardwood

**Exports:** \$1.2 billion (1998)

**Exports - commodities:** pulses and beans, prawns, fish, rice; teak, opiates

**Exports - partners:** India 13%, China 11%,

Singapore 10%, Thailand 8% (1998)

**Imports:** \$2.5 billion (1998)

**Imports - commodities:** machinery, transport equipment, construction materials, food products

**Imports - partners:** Singapore 31%, Japan 12%, Thailand 12%, China 9%, Malaysia 8% (1998)

**Debt - external:** \$5.9 billion (FY98/99 est.)

**Economic aid - recipient:** \$99 million (FY98/99)

**Currency:** 1 kyat (K) = 100 pyas

**Exchange rates:** kyats (K) per US\$1 - official rate - 6.2665 (January 2000), 6.2858 (1999), 6.3432 (1998), 6.2418 (1997), 5.9176 (1996), 5.6670 (1995); kyats (K) per US\$1 - market exchange rate - 330 (yearend 1999)

**Fiscal year:** 1 April - 31 March

## Communications

**Telephones - main lines in use:** 158,000 (1995)

**Telephones - mobile cellular:** 2,007 (1995)

**Telephone system:** meets minimum requirements for local and intercity service for business and government; international service is good  
**domestic:** NA

**international:** satellite earth station - 1 Intelsat (Indian Ocean)

**Radio broadcast stations:** AM 2, FM 3, shortwave 3 (1998)

**Radios:** 4.2 million (1997)

**Television broadcast stations:** 2 (1998)

**Televisions:** 260,000 (1997)

**Internet Service Providers (ISPs):** 0 (1999)

## Transportation

### Railways:

total: 3,991 km

narrow gauge: 3,991 km 1,000-m gauge

### Highways:

total: 28,200 km

paved: 3,440 km

unpaved: 24,760 km (1996 est.)

**Waterways:** 12,800 km; 3,200 km navigable by large commercial vessels

**Pipelines:** crude oil 1,343 km; natural gas 330 km

**Ports and harbors:** Bassein, Bhamo, Chauk, Mandalay, Moulmein, Myitkyina, Rangoon, Akyab (Sittwe), Tavoy

### Merchant marine:

total: 40 ships (1,000 GRT or over) totaling 472,284 GRT/716,533 DWT

ships by type: bulk 13, cargo 20, container 2, passenger/cargo 3, petroleum tanker 2 (1999 est.)

note: a flag of convenience registry; includes ships of 2 countries: Japan owns 2 ships, US 3 (1998 est.)

**Airports:** 80 (1999 est.)

**Airports - with paved runways:**

total: 10

over 3,047 m: 2

2,438 to 3,047 m: 1

1,524 to 2,437 m: 5

914 to 1,523 m: 2 (1999 est.)

**Airports - with unpaved runways:**

total: 70

over 3,047 m: 2

2,438 to 3,047 m: 1

1,524 to 2,437 m: 13

914 to 1,523 m: 22

under 914 m: 32 (1999 est.)

**Heliports:** 1 (1999 est.)

## Military

**Military branches:** Army, Navy, Air Force

**Military manpower - military age:** 18 years of age

**Military manpower - availability:**

males age 15-49: 11,865,696

females age 15-49: 11,894,661

note: both sexes liable for military service (2000 est.)

**Military manpower - fit for military service:**

males age 15-49: 6,334,750

females age 15-49: 6,334,937 (2000 est.)

**Military manpower - reaching military age annually:**

males: 483,964

females: 468,221 (2000 est.)

**Military expenditures - dollar figure:** \$39 million (FY97/98)

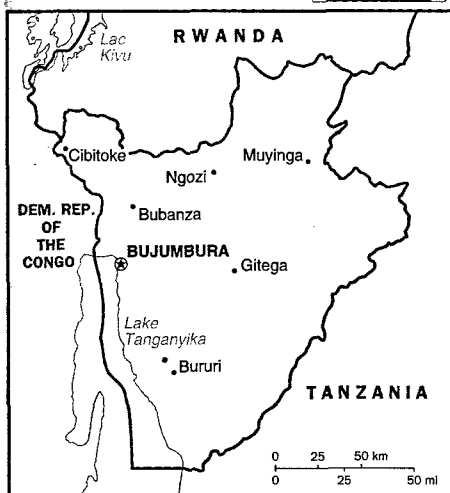
**Military expenditures - percent of GDP:** 2.1% (FY97/98)

## Transnational Issues

**Disputes - international:** sporadic conflict with Thailand over alignment of border

**Illicit drugs:** world's second largest producer of illicit opium, after Afghanistan (potential production in 1999 - 1,090 metric tons, down 38% due to drought; cultivation in 1999 - 89,500 hectares, a 31% decline from 1998); surrender of drug warlord KHUN SA's Mong Tai Army in January 1996 was hailed by Rangoon as a major counternarcotics success, but lack of government will and ability to take on major narcotics trafficking groups and lack of serious commitment against money laundering continues to hinder the overall antidrug effort; becoming a major source of methamphetamines for regional consumption

## Burundi



### Introduction

**Background:** Between 1993 and 1999, ethnic violence between Hutu and Tutsi factions in Burundi created hundreds of thousands of refugees and left at least 250,000 dead. Although many refugees have returned from neighboring countries, continued ethnic strife has forced others to flee. Burundian troops, seeking to secure their borders, have intervened in the conflict in the Democratic Republic of the Congo.

### Geography

**Location:** Central Africa, east of Democratic Republic of the Congo

**Geographic coordinates:** 3 30 S, 30 00 E

**Map references:** Africa

#### Area:

*total:* 27,830 sq km

*land:* 25,650 sq km

*water:* 2,180 sq km

**Area - comparative:** slightly smaller than Maryland

#### Land boundaries:

*total:* 974 km

**border countries:** Democratic Republic of the Congo 233 km, Rwanda 290 km, Tanzania 451 km

**Coastline:** 0 km (landlocked)

**Maritime claims:** none (landlocked)

**Climate:** equatorial; high plateau with considerable altitude variation (772 m to 2,670 m); average annual temperature varies with altitude from 23 to 17 degrees centigrade but is generally moderate as the average altitude is about 1,700 m; average annual rainfall is about 150 cm; wet seasons from February to May and September to November, and dry seasons from June to August and December to January

**Terrain:** hilly and mountainous, dropping to a plateau in east, some plains

#### Elevation extremes:

*lowest point:* Lake Tanganyika 772 m

*highest point:* Mount Heha 2,670 m

**Natural resources:** nickel, uranium, rare earth oxides, peat, cobalt, copper, platinum (not yet exploited), vanadium, arable land, hydropower

#### Land use:

*arable land:* 44%

*permanent crops:* 9%

*permanent pastures:* 36%

*forests and woodland:* 3%

*other:* 8% (1993 est.)

**Irrigated land:** 140 sq km (1993 est.)

**Natural hazards:** flooding, landslides

**Environment - current issues:** soil erosion as a result of overgrazing and the expansion of agriculture into marginal lands; deforestation (little forested land remains because of uncontrolled cutting of trees for fuel); habitat loss threatens wildlife populations

#### Environment - international agreements:

*party to:* Biodiversity, Climate Change, Desertification, Endangered Species, Hazardous Wastes, Ozone Layer Protection

*signed, but not ratified:* Law of the Sea, Nuclear Test Ban

**Geography - note:** landlocked; straddles crest of the Nile-Congo watershed

### People

**Population:** 6,054,714

*note:* estimates for this country explicitly take into account the effects of excess mortality due to AIDS; this can result in lower life expectancy, higher infant mortality and death rates, lower population and growth rates, and changes in the distribution of population by age and sex than would otherwise be expected (July 2000 est.)

#### Age structure:

*0-14 years:* 47% (male 1,442,585; female 1,411,908)

*15-64 years:* 50% (male 1,485,177; female 1,541,754)

*65 years and over:* 3% (male 71,998; female 101,292) (2000 est.)

**Population growth rate:** 3.15% (2000 est.)

**Birth rate:** 40.46 births/1,000 population (2000 est.)

**Death rate:** 16.44 deaths/1,000 population (2000 est.)

**Net migration rate:** 7.43 migrant(s)/1,000 population (2000 est.)

#### Sex ratio:

*at birth:* 1.03 male(s)/female

*under 15 years:* 1.02 male(s)/female

*15-64 years:* 0.96 male(s)/female

*65 years and over:* 0.71 male(s)/female

*total population:* 0.98 male(s)/female (2000 est.)

**Infant mortality rate:** 71.5 deaths/1,000 live births (2000 est.)

#### Life expectancy at birth:

*total population:* 46.18 years

*male:* 45.23 years

*female:* 47.16 years (2000 est.)

**Total fertility rate:** 6.25 children born/woman (2000 est.)

#### Nationality:

*noun:* Burundian(s)

*adjective:* Burundi

**Ethnic groups:** Hutu (Bantu) 85%, Tutsi (Hamitic) 14%, Twa (Pygmy) 1%, Europeans 3,000, South Asians 2,000

**Religions:** Christian 67% (Roman Catholic 62%, Protestant 5%), indigenous beliefs 23%, Muslim 10%

**Languages:** Kirundi (official), French (official), Swahili (along Lake Tanganyika and in the Bujumbura area)

#### Literacy:

*definition:* age 15 and over can read and write

*total population:* 35.3%

*male:* 49.3%

*female:* 22.5% (1995 est.)

### Government

#### Country name:

*conventional long form:* Republic of Burundi

*conventional short form:* Burundi

*local long form:* Republika y'u Burundi

*local short form:* Burundi

**Data code:** BY

**Government type:** republic

**Capital:** Bujumbura

**Administrative divisions:** 15 provinces; Bubanza, Bujumbura, Bururi, Cankuzo, Cibitoke, Gitega, Karuzi, Kayanza, Kirundo, Makamba, Muramvya, Musinga, Ngozi, Rutana, Ruyigi

*note:* there may be a new province named Mwaro

**Independence:** 1 July 1962 (from UN trusteeship under Belgian administration)

**National holiday:** Independence Day, 1 July (1962)

**Constitution:** 13 March 1992; provided for establishment of a plural political system; supplanted on 6 June 1998 by a Transitional Constitution which enlarged the National Assembly and created two vice presidents

**Legal system:** based on German and Belgian civil codes and customary law; does not accept compulsory ICJ jurisdiction

**Suffrage:** NA years of age; universal adult

#### Executive branch:

*chief of state:* President Pierre BUYOYA (interim president since 27 September 1996, officially sworn in 11 June 1998), First Vice President Frederic BAMVUGINYUMVIRA (since NA May 1998), Second Vice President Mathias SINAMENYA (since NA May 1998); *note* - the president is both chief of state and head of government

*head of government:* President Pierre BUYOYA (interim president since 27 September 1996, officially sworn in 11 June 1998), First Vice President Frederic BAMVUGINYUMVIRA (since NA May 1998), Second Vice President Mathias SINAMENYA (since NA May 1998); *note* - the president is both chief of state and head of government

*cabinet:* Council of Ministers appointed by president

*elections:* NA; current president assumed power following a coup on 25 July 1996 in which former President NTIBANTUNGANYA was overthrown

**Legislative branch:** unicameral National Assembly or Assemblée Nationale (121 seats; *note* - new

## Burundi (continued)

Transitional Constitution expanded the number of seats from 81 to 121 in 1998; members are elected by popular vote on a proportional basis to serve five-year terms)

**elections:** last held 29 June 1993 (next was scheduled to be held in 1998, but suspended by presidential decree in 1996)

**election results:** percent of vote by party - FRODEBU 71.04%, UPRONA 21.4%, other 7.56%; seats by party - FRODEBU 65, UPRONA 16, various other parties 40

**Judicial branch:** Supreme Court or Cour Supreme  
**Political parties and leaders:** Unity for National Progress or UPRONA [Luc RUKINGAMA, president]; Burundi Democratic Front or FRODEBU [Jean MINANI, president]

**note:** opposition parties, legalized in March 1992, include Burundi African Alliance for the Salvation or ABASA [leader NA]; Rally for Democracy and Economic and Social Development or RADDES [Cyrille SIGEJEJE, chairman]; Party for National Redress or PARENA [Jean-Baptiste BAGAZA]; Socialist Party of Burundi or PSB [leader NA]; People's Reconciliation Party or PRP [leader NA]

**Political pressure groups and leaders:** Loosely organized Tutsi militias

**International organization participation:** ACCT, ACP, AfDB, CCC, CEEAC, CEPGL, ECA, FAO, G-77, IBRD, ICAO, ICRM, IDA, IFAD, IFC, IFRCS, ILO, IMF, Intelsat (nonsignatory user), Interpol, IOC, ITU, NAM, OAU, OPCW, UN, UNCTAD, UNESCO, UNIDO, UPU, WHO, WIPO, WMO, WTO, WTrO

**Diplomatic representation in the US:**

**chief of mission:** Ambassador Thomas NDIKUMANA  
**chancery:** Suite 212, 2233 Wisconsin Avenue NW, Washington, DC 20007

**telephone:** [1] (202) 342-2574

**FAX:** [1] (202) 342-2578

**Diplomatic representation from the US:**

**chief of mission:** Ambassador Mary Catlin YATES

**embassy:** Avenue des Etats-Unis, Bujumbura

**mailing address:** B. P. 1720, Bujumbura

**telephone:** [257] (2) 223454

**FAX:** [257] (2) 222926

**Flag description:** divided by a white diagonal cross into red panels (top and bottom) and green panels (hoist side and outer side) with a white disk superimposed at the center bearing three red six-pointed stars outlined in green arranged in a triangular design (one star above, two stars below)

## Economy

**Economy - overview:** Burundi is a landlocked, resource-poor country with an underdeveloped manufacturing sector. The economy is predominantly agricultural with roughly 90% of the population dependent on subsistence agriculture. Its economic health depends on the coffee crop, which accounts for 80% of foreign exchange earnings. The ability to pay for imports therefore rests largely on the vagaries of the climate and the international coffee market. Since October 1993 the nation has suffered

from massive ethnic-based violence which has resulted in the death of perhaps 250,000 persons and the displacement of about 800,000 others. Foods, medicines, and electricity remain in short supply.

**GDP:** purchasing power parity - \$4.2 billion (1999 est.)

**GDP - real growth rate:** -1% (1999 est.)

**GDP - per capita:** purchasing power parity - \$730 (1999 est.)

**GDP - composition by sector:**

*agriculture:* 46%

*industry:* 17%

*services:* 37% (1998 est.)

**Population below poverty line:** 36.2% (1990 est.)

**Household income or consumption by percentage share:**

*lowest 10%:* NA%

*highest 10%:* NA%

**Inflation rate (consumer prices):** 26% (1999 est.)

**Labor force:** 1.9 million

**Labor force - by occupation:** agriculture 93%, government 4%, industry and commerce 1.5%, services 1.5% (1983 est.)

**Unemployment rate:** NA%

**Budget:**

*revenues:* \$125 million

*expenditures:* \$176 million, including capital expenditures of \$NA (2000 est.)

**Industries:** light consumer goods such as blankets, shoes, soap; assembly of imported components; public works construction; food processing

**Industrial production growth rate:** NA%

**Electricity - production:** 127 million kWh (1998)

**Electricity - production by source:**

*fossil fuel:* 1.57%

*hydro:* 98.43%

*nuclear:* 0%

*other:* 0% (1998)

**Electricity - consumption:** 153 million kWh (1998)

**Electricity - exports:** 0 kWh (1998)

**Electricity - imports:** 35 million kWh

**note:** imports some electricity from Democratic Republic of the Congo (1998)

**Agriculture - products:** coffee, cotton, tea, corn, sorghum, sweet potatoes, bananas, manioc (tapioca); beef, milk, hides

**Exports:** \$56 million (f.o.b., 1999)

**Exports - commodities:** coffee, tea, sugar, cotton, hides

**Exports - partners:** UK, Germany, Benelux, Switzerland (1998)

**Imports:** \$108 million (f.o.b., 1999)

**Imports - commodities:** capital goods, petroleum products, foodstuffs

**Imports - partners:** Benelux, France, Zambia, Germany, Kenya, Japan (1998)

**Debt - external:** \$1.247 billion (1997 est.)

**Economic aid - recipient:** \$1.344 billion (1999 est.)

**Currency:** 1 Burundi franc (FBu) = 100 centimes

**Exchange rates:** Burundi francs (FBu) per US\$1 - 626.79 (January 2000), 563.56 (1999), 477.77 (1998), 352.35 (1997), 302.75 (1996), 249.76 (1995)

**Fiscal year:** calendar year

## Communications

**Telephones - main lines in use:** 17,000 (1995)

**Telephones - mobile cellular:** 343 (1995)

**Telephone system:** primitive system

*domestic:* sparse system of open wire, radiotelephone communications, and low-capacity microwave radio relay

*international:* satellite earth station - 1 Intelsat (Indian Ocean)

**Radio broadcast stations:** AM 2, FM 2, shortwave 0 (1998)

**Radios:** 440,000 (1997)

**Television broadcast stations:** 1 (1999)

**Televisions:** 25,000 (1997)

**Internet Service Providers (ISPs):** NA

## Transportation

**Railways:** 0 km

**Highways:**

*total:* 14,480 km

*paved:* 1,028 km

*unpaved:* 13,452 km (1996 est.)

**Waterways:** Lake Tanganyika

**Ports and harbors:** Bujumbura

**Airports:** 4 (1999 est.)

**Airports - with paved runways:**

*total:* 1

*over 3,047 m:* 1 (1999 est.)

**Airports - with unpaved runways:**

*total:* 3

*914 to 1,523 m:* 2

*under 914 m:* 1 (1999 est.)

## Military

**Military branches:** Army (includes naval and air units), paramilitary Gendarmerie

**Military manpower - military age:** 16 years of age

**Military manpower - availability:**

*males age 15-49:* 1,344,177 (2000 est.)

**Military manpower - fit for military service:**

*males age 15-49:* 701,367 (2000 est.)

**Military manpower - reaching military age annually:**

*males:* 76,866 (2000 est.)

**Military expenditures - dollar figure:** \$25 million (FY93)

**Military expenditures - percent of GDP:** 2.6% (FY93)

## Transnational Issues

**Disputes - international:** none

## Cambodia



### Introduction

**Background:** Following a five-year struggle, communist Khmer Rouge forces captured Phnom Penh in 1975 and ordered the evacuation of all cities and towns; over 1 million displaced people died from execution or enforced hardships. A 1978 Vietnamese invasion drove the Khmer Rouge into the countryside and touched off 13 years of fighting. UN-sponsored elections in 1993 helped restore some semblance of normalcy, as did the rapid diminishment of the Khmer Rouge in the mid-1990s. A coalition government, formed after national elections in 1998, brought renewed political stability and the surrender of remaining Khmer Rouge forces.

### Geography

**Location:** Southeastern Asia, bordering the Gulf of Thailand, between Thailand, Vietnam, and Laos  
**Geographic coordinates:** 13 00 N, 105 00 E  
**Map references:** Southeast Asia

#### Area:

**total:** 181,040 sq km  
**land:** 176,520 sq km  
**water:** 4,520 sq km

**Area - comparative:** slightly smaller than Oklahoma

#### Land boundaries:

**total:** 2,572 km  
**border countries:** Laos 541 km, Thailand 803 km, Vietnam 1,228 km

**Coastline:** 443 km

#### Maritime claims:

**contiguous zone:** 24 nm  
**continental shelf:** 200 nm  
**exclusive economic zone:** 200 nm  
**territorial sea:** 12 nm

**Climate:** tropical; rainy, monsoon season (May to November); dry season (December to April); little seasonal temperature variation

**Terrain:** mostly low, flat plains; mountains in southwest and north

#### Elevation extremes:

**lowest point:** Gulf of Thailand 0 m

**highest point:** Phnum Aoral 1,810 m

**Natural resources:** timber, gemstones, some iron ore, manganese, phosphates, hydropower potential

#### Land use:

**arable land:** 13%

**permanent crops:** 0%

**permanent pastures:** 11%

**forests and woodland:** 66%

**other:** 10% (1993 est.)

**Irrigated land:** 920 sq km (1993 est.)

**Natural hazards:** monsoonal rains (June to November); flooding; occasional droughts

**Environment - current issues:** illegal logging activities throughout the country and strip mining for gems in the western region along the border with Thailand have resulted in habitat loss and declining biodiversity (in particular, destruction of mangrove swamps threatens natural fisheries); soil erosion; in rural areas, a majority of the population does not have access to potable water; toxic waste delivery from Taiwan sparked unrest in Kampong Saom

(Sihanoukville) in December 1998

**Environment - international agreements:** party to: Biodiversity, Climate Change, Desertification, Endangered Species, Marine Life Conservation, Ship Pollution, Tropical Timber 94, Wetlands

**signed, but not ratified:** Law of the Sea, Marine Dumping

**Geography - note:** a land of paddies and forests dominated by the Mekong River and Tonle Sap

### People

**Population:** 12,212,306

**note:** estimates for this country explicitly take into account the effects of excess mortality due to AIDS; this can result in lower life expectancy, higher infant mortality and death rates, lower population and growth rates, and changes in the distribution of population by age and sex than would otherwise be expected (July 2000 est.)

#### Age structure:

**0-14 years:** 42% (male 2,610,009; female 2,505,932)

**15-64 years:** 55% (male 3,132,198; female 3,542,655)

**65 years and over:** 3% (male 173,179; female 248,333) (2000 est.)

**Population growth rate:** 2.27% (2000 est.)

**Birth rate:** 33.48 births/1,000 population (2000 est.)

**Death rate:** 10.79 deaths/1,000 population (2000 est.)

**Net migration rate:** 0 migrant(s)/1,000 population (2000 est.)

#### Sex ratio:

**at birth:** 1.05 male(s)/female

**under 15 years:** 1.04 male(s)/female

**15-64 years:** 0.88 male(s)/female

**65 years and over:** 0.7 male(s)/female

**total population:** 0.94 male(s)/female (2000 est.)

**Infant mortality rate:** 66.82 deaths/1,000 live births (2000 est.)

#### Life expectancy at birth:

**total population:** 56.53 years

**male:** 54.44 years

**female:** 58.74 years (2000 est.)

**Total fertility rate:** 4.82 children born/woman (2000 est.)

#### Nationality:

**noun:** Cambodian(s)

**adjective:** Cambodian

**Ethnic groups:** Khmer 90%, Vietnamese 5%, Chinese 1%, other 4%

**Religions:** Theravada Buddhist 95%, other 5%

**Languages:** Khmer (official) 95%, French, English

#### Literacy:

**definition:** age 15 and over can read and write

**total population:** 35%

**male:** 48%

**female:** 22% (1990 est.)

### Government

#### Country name:

**conventional long form:** Kingdom of Cambodia

**conventional short form:** Cambodia

**local long form:** Preahreacheanachakr Kampuchea

**local short form:** Kampuchea

**Data code:** CB

**Government type:** multiparty liberal democracy under a constitutional monarchy established in September 1993

**Capital:** Phnom Penh

**Administrative divisions:** 20 provinces (khett, singular and plural) and 3 municipalities\* (krong, singular and plural); Banteay Mean Cheay, Batdambang, Kampong Cham, Kampong Chhnang, Kampong Spee, Kampong Thum, Kampot, Kandal, Kaoh Kong, Keb\*, Krachen, Mondol Kiri, Otdar Mean Cheay, Phnum Penh\*, Pouthisat, Preah Seihanu\* (Sihanoukville), Preah Vihear, Prey Veng, Rotanah Kiri, Siem Reab, Stoeng Treng, Svay Rieng, Takev

**note:** there may be a new municipality called Pailin

**Independence:** 9 November 1953 (from France)

**National holiday:** Independence Day, 9 November (1953)

**Constitution:** promulgated 21 September 1993

**Legal system:** primarily a civil law mixture of French-influenced codes from the United Nations Transitional Authority in Cambodia (UNTAC) period, royal decrees, and acts of the legislature, with influences of customary law and remnants of communist legal theory; increasing influence of common law in recent years

**Suffrage:** 18 years of age; universal

#### Executive branch:

**chief of state:** King Norodom SIHANOUK (reinstated 24 September 1993)

**head of government:** Prime Minister HUN SEN (since 30 November 1998)

**cabinet:** Council of Ministers appointed by the monarch



## Cambodia (continued)

**elections:** none; the monarch is chosen by a Royal Throne Council; prime minister appointed by the monarch after a vote of confidence by the National Assembly

**Legislative branch:** bicameral consists of the National Assembly (122 seats; members elected by popular vote to serve five-year terms) and the Senate (61 seats; two members appointed by the monarch, two elected by the National Assembly, and 57 elected by "functional constituencies"; members serve five-year terms)

**elections:** National Assembly - last held 26 July 1998 (next to be held NA 2003); Senate - last held 2 March 1999 (next to be held NA 2004)

**election results:** National Assembly - percent of vote by party - CPP 41%, FUNCINPEC 32%, SRP 14%, other 13%; seats by party - CPP 64, FUNCINPEC 43, SRP 15; Senate - percent of vote by party - NA; seats by party - CPP 31, FUNCINPEC 21, SRP 7

**Judicial branch:** Supreme Council of the Magistracy, provided for in the constitution, was formed in December 1997; a Supreme Court and lower courts exercise judicial authority

**Political parties and leaders:** Buddhist Liberal Party or BLP [IENG MOULY]; Cambodian Pracheachon Party or Cambodian People's Party or CPP [CHEA SIM]; Khmer Citizen Party or KCP [NGUON SOEUR]; National United Front for an Independent, Neutral, Peaceful, and Cooperative Cambodia or FUNCINPEC [Prince NORODOM RANARIDDH]; Sam Rangsri Party or SRP (formerly Khmer Nation Party or KNP) [SAM RANGSI]

**International organization participation:** ACCT, AsDB, ASEAN, CP, ESCAP, FAO, G-77, IAEA, IBRD, ICAO, ICRM, IDA, IFAD, IFC, IFRCS, ILO, IMF, IMO, Intelsat (nonsignatory user), Interpol, IOC, ISO (subscriber), ITU, NAM, OPCW, PCA, UN, UNCTAD, UNESCO, UNIDO, UPU, WFTU, WHO, WIPO, WMO, WTO, WTrO (applicant)

### Diplomatic representation in the US:

**chief of mission:** Ambassador Roland ENG  
**chancery:** 4500 16th Street NW, Washington, DC 20011

**telephone:** [1] (202) 726-7742

**FAX:** [1] (202) 726-8381

### Diplomatic representation from the US:

**chief of mission:** Ambassador Kent M. WIEDEMANN  
**embassy:** 27 EO Street 240, Phnom Penh  
**mailing address:** Box P, APO AP 96546  
**telephone:** [855] (23) 216-436, 216-438  
**FAX:** [855] (23) 216-811

**Flag description:** three horizontal bands of blue (top), red (double width), and blue with a white three-towered temple representing Angkor Wat outlined in black in the center of the red band

## Economy

**Economy - overview:** After four years of solid macroeconomic performance, Cambodia's economy slowed dramatically in 1997-98 due to the regional economic crisis, civil violence, and political infighting. Foreign investment and tourism fell off. Also, in 1998

the main harvest was hit by drought. But in 1999, the first full year of peace in 30 years, progress was made on economic reforms and growth resumed at 4%. The long-term development of the economy after decades of war remains a daunting challenge. The population lacks education and productive skills, particularly in the poverty-ridden countryside, which suffers from an almost total lack of basic infrastructure. Recurring political instability and corruption within government discourage foreign investment and delay foreign aid. On the brighter side, the government is addressing these issues with assistance from bilateral and multilateral donors. So long as political stability lasts, the Cambodian economy is likely to grow at a respectable pace.

**GDP:** purchasing power parity - \$8.2 billion (1999 est.)

**GDP - real growth rate:** 4% (1999 est.)

**GDP - per capita:** purchasing power parity - \$710 (1999 est.)

### GDP - composition by sector:

**agriculture:** 43%

**industry:** 20%

**services:** 37% (1998 est.)

**Population below poverty line:** 36% (1997 est.)

### Household income or consumption by percentage share:

**lowest 10%:** NA%

**highest 10%:** NA%

**Inflation rate (consumer prices):** 4.5% (1999 est.)

**Labor force:** 6 million (1998 est.)

**Labor force - by occupation:** agriculture 80% (1999 est.)

**Unemployment rate:** 2.8% (1999 est.)

### Budget:

**revenues:** \$327 million

**expenditures:** \$393 million, including capital expenditures of \$NA (1999 est.)

**Industries:** garments, rice milling, fishing, wood and wood products, rubber, cement, gem mining, textiles

**Industrial production growth rate:** NA%

**Electricity - production:** 210 million kWh (1998)

### Electricity - production by source:

**fossil fuel:** 59.52%

**hydro:** 40.48%

**nuclear:** 0%

**other:** 0% (1998)

**Electricity - consumption:** 195 million kWh (1998)

**Electricity - exports:** 0 kWh (1998)

**Electricity - imports:** 0 kWh (1998)

**Agriculture - products:** rice, rubber, corn, vegetables

**Exports:** \$821 million (f.o.b., 1999 est.)

**Exports - commodities:** timber, garments, rubber, rice, fish

**Exports - partners:** US, Singapore, Japan, Thailand, Hong Kong, Indonesia, Malaysia, US

**Imports:** \$1.2 billion (f.o.b., 1999 est.)

**Imports - commodities:** cigarettes, gold, construction materials, petroleum products, machinery, motor vehicles

**Imports - partners:** Singapore, Vietnam, Japan, Australia, Hong Kong, Indonesia, Thailand

**Debt - external:** \$829 million (1999 est.)

**Economic aid - recipient:** \$470 million pledged in grants and concessional loans for 2000 by international donors

**Currency:** 1 new riel (CR) = 100 sen

**Exchange rates:** new riels (CR) per US\$1 - 3,786.0 (January 2000), 3,807.8 (1999), 3,744.4 (1998), 2,946.3 (1997), 2,624.1 (1996), 2,450.8 (1995)

**Fiscal year:** calendar year

## Communications

**Telephones - main lines in use:** 21,800 (mid-1998)

**Telephones - mobile cellular:** 34,880 (1998)

**Telephone system:** adequate landline and/or cellular service in Phnom Penh and other provincial cities; rural areas have little telephone service  
**domestic:** NA

**international:** adequate but expensive landline and cellular service available to all countries from Phnom Penh and major provincial cities; satellite earth station - 1 Intersputnik (Indian Ocean region)

**Radio broadcast stations:** AM 7, FM 3, shortwave 3 (1999)

**Radios:** 1.34 million (1997)

**Television broadcast stations:** 5 (1999)

**Televisions:** 94,000 (1997)

**Internet Service Providers (ISPs):** 2 (1999)

## Transportation

### Railways:

**total:** 603 km

**narrow gauge:** 603 km 1,000-m gauge

### Highways:

**total:** 35,769 km

**paved:** 4,165 km

**unpaved:** 31,604 km (1997 est.)

**Waterways:** 3,700 km navigable all year to craft drawing 0.6 m or less; 282 km navigable to craft drawing 1.8 m or less

**Ports and harbors:** Kampong Saom (Sihanoukville), Kampot, Krong Kaoh Kong, Phnom Penh

### Merchant marine:

**total:** 211 ships (1,000 GRT or over) totaling 953,105 GRT/1,345,766 DWT

**ships by type:** bulk 20, cargo 166, combination bulk 1, container 5, livestock carrier 2, multi-functional large load carrier 1, passenger/cargo 1, petroleum tanker 2, refrigerated cargo 7, roll-on/roll-off 6 (1999 est.)

**note:** a flag of convenience registry; includes ships of 8 countries: Aruba 1, Cyprus 7, Egypt 1, South Korea 1, Malta 1, Panama 1, Russia 5, Singapore 1 (1998 est.)

**Airports:** 19 (1999 est.)

### Airports - with paved runways:

**total:** 6

**2,438 to 3,047 m:** 2

**1,524 to 2,437 m:** 2

**914 to 1,523 m:** 2 (1999 est.)



## Cambodia (continued)

### Airports - with unpaved runways:

total: 13

1,524 to 2,437 m: 2

914 to 1,523 m: 11 (1999 est.)

**Heliports:** 3 (1999 est.)

### Military

**Military branches:** Royal Cambodian Armed Forces (RCAF), including Army, Navy, and Air Force - created in 1993 by the merger of the Cambodian People's Armed Forces and the two noncommunist resistance armies

*note:* there are also resistance forces comprised of the Khmer Rouge (also known as the National United Army or NUA) and a separate royalist resistance movement

**Military manpower - military age:** 18 years of age

**Military manpower - availability:**

*males age 15-49:* 2,763,568 (2000 est.)

**Military manpower - fit for military service:**

*males age 15-49:* 1,547,078 (2000 est.)

**Military manpower - reaching military age annually:**

*males:* 156,119 (2000 est.)

**Military expenditures - dollar figure:** \$85 million (FY98)

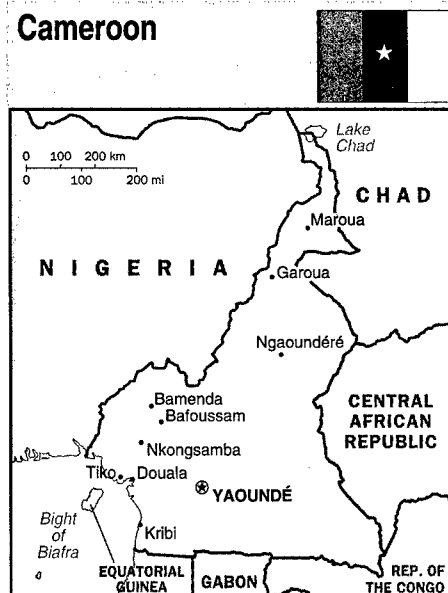
**Military expenditures - percent of GDP:** 2.4% (FY98)

### Transnational Issues

**Disputes - international:** offshore islands and sections of the boundary with Vietnam are in dispute; maritime boundary with Vietnam not defined; parts of border with Thailand are indefinite; maritime boundary with Thailand not clearly defined

**Illicit drugs:** transshipment site for Golden Triangle heroin; possible money laundering; narcotics-related corruption reportedly involving some in the government, military, and police; possible small-scale opium, heroin, and amphetamine production; large producer of cannabis for the international market

## Cameroon



### Introduction

**Background:** The former French Cameroon and part of British Cameroon merged in 1961 to form the present country. Cameroon has generally enjoyed stability, which has permitted the development of agriculture, roads, and railways, as well as a petroleum industry. Despite movement toward democratic reform, political power remains firmly in the hands of an ethnic oligarchy.

### Geography

**Location:** Western Africa, bordering the Bight of Biafra, between Equatorial Guinea and Nigeria

**Geographic coordinates:** 6 00 N, 12 00 E

**Map references:** Africa

**Area:**

*total:* 475,440 sq km

*land:* 469,440 sq km

*water:* 6,000 sq km

**Area - comparative:** slightly larger than California

**Land boundaries:**

*total:* 4,591 km

*border countries:* Central African Republic 797 km, Chad 1,094 km, Republic of the Congo 523 km, Equatorial Guinea 189 km, Gabon 298 km, Nigeria 1,690 km

**Coastline:** 402 km

**Maritime claims:**

*territorial sea:* 50 nm

**Climate:** varies with terrain, from tropical along coast to semiarid and hot in north

**Terrain:** diverse, with coastal plain in southwest, dissected plateau in center, mountains in west, plains in north

**Elevation extremes:**

*lowest point:* Atlantic Ocean 0 m

*highest point:* Fako 4,095 m

**Natural resources:** petroleum, bauxite, iron ore, timber, hydropower

### Land use:

*arable land:* 13%

*permanent crops:* 2%

*permanent pastures:* 4%

*forests and woodland:* 78%

*other:* 3% (1993 est.)

**Irrigated land:** 210 sq km (1993 est.)

**Natural hazards:** recent volcanic activity with release of poisonous gases

**Environment - current issues:** water-borne diseases are prevalent; deforestation; overgrazing; desertification; poaching; overfishing

**Environment - international agreements:**

*party to:* Biodiversity, Climate Change, Desertification, Endangered Species, Law of the Sea, Ozone Layer Protection, Tropical Timber 83, Tropical Timber 94

*signed, but not ratified:* Nuclear Test Ban

**Geography - note:** sometimes referred to as the hinge of Africa

### People

**Population:** 15,421,937

*note:* estimates for this country explicitly take into account the effects of excess mortality due to AIDS; this can result in lower life expectancy, higher infant mortality and death rates, lower population and growth rates, and changes in the distribution of population by age and sex than would otherwise be expected (July 2000 est.)

**Age structure:**

*0-14 years:* 43% (male 3,326,334; female 3,251,402)

*15-64 years:* 54% (male 4,181,038; female 4,153,680)

*65 years and over:* 3% (male 235,741; female 273,742) (2000 est.)

**Population growth rate:** 2.47% (2000 est.)

**Birth rate:** 36.6 births/1,000 population (2000 est.)

**Death rate:** 11.89 deaths/1,000 population (2000 est.)

**Net migration rate:** NA migrant(s)/1,000 population

**Sex ratio:**

*at birth:* 1.03 male(s)/female

*under 15 years:* 1.02 male(s)/female

*15-64 years:* 1.01 male(s)/female

*65 years and over:* 0.86 male(s)/female

*total population:* 1.01 male(s)/female (2000 est.)

**Infant mortality rate:** 70.87 deaths/1,000 live births (2000 est.)

**Life expectancy at birth:**

*total population:* 54.82 years

*male:* 54.01 years

*female:* 55.64 years (2000 est.)

**Total fertility rate:** 4.88 children born/woman (2000 est.)

**Nationality:**

*noun:* Cameroonian(s)

*adjective:* Cameroonian

**Ethnic groups:** Cameroon Highlanders 31%, Equatorial Bantu 19%, Kirdi 11%, Fulani 10%, Northwestern Bantu 8%, Eastern Nigritic 7%, other African 13%, non-African less than 1%

## Cameroon (continued)

**Religions:** indigenous beliefs 40%, Christian 40%, Muslim 20%

**Languages:** 24 major African language groups, English (official), French (official)

**Literacy:**

*definition:* age 15 and over can read and write

*total population:* 63.4%

*male:* 75%

*female:* 52.1% (1995 est.)

### Government

**Country name:**

*conventional long form:* Republic of Cameroon

*conventional short form:* Cameroon

*former:* French Cameroon

**Data code:** CM

**Government type:** unitary republic; multiparty presidential regime (opposition parties legalized in 1990)

*note:* preponderance of power remains with the president

**Capital:** Yaounde

**Administrative divisions:** 10 provinces; Adamaoua, Centre, Est, Extreme-Nord, Littoral, Nord, Nord-Ouest, Ouest, Sud, Sud-Ouest

**Independence:** 1 January 1960 (from UN trusteeship under French administration), 1 October 1961 (for areas ruled by Britain under UN trusteeship)

**National holiday:** National Day, 20 May (1972)

**Constitution:** 20 May 1972 approved by referendum; 2 June 1972 formally adopted

**Legal system:** based on French civil law system, with common law influence; does not accept compulsory ICJ jurisdiction

**Suffrage:** 21 years of age; universal

**Executive branch:**

*chief of state:* President Paul BIYA (since 6 November 1982)

*head of government:* Prime Minister Peter Mafany MUSONGE (since 19 September 1996)

*cabinet:* Cabinet appointed by the president

*elections:* president elected by popular vote for a seven-year term; election last held 12 October 1997 (next to be held NA October 2004); prime minister appointed by the president

*election results:* President Paul BIYA reelected; percent of vote - Paul BIYA 92.6%; note - supporters of the opposition candidates boycotted the elections, making a comparison of vote shares relatively meaningless

**Legislative branch:** unicameral National Assembly or Assemblée Nationale (180 seats; members are elected by direct popular vote to serve five-year terms; note - the president can either lengthen or shorten the term of the legislature)

*elections:* last held 11 May 1997 (next to be held NA 2002)

*election results:* percent of vote by party - NA; seats by party - RDCP 109, SDF 43, UNDP 13, UDC 5, UPC-K 1, MDR 1, MLJC 1; note - results from 7 contested seats were cancelled by the Supreme Court and have yet to be filled

*note:* the constitution calls for an upper chamber for the legislature, to be called a Senate, but it has yet to be established

**Judicial branch:** Supreme Court, judges are appointed by the president

**Political parties and leaders:** Cameroonian Democratic Union or UDC [Adamou NDAM NJOYA]; Cameroon Liberation and Development Movement or MLDC [Marcel YONDO]; Democratic Rally of the Cameroon People or RDPC (the RDPC or its predecessor parties have ruled since independence) [Paul BIYA, president]; Movement for the Defense of the Republic or MDR [Dakole DAISSALA]; Movement for the Liberation of Cameroonian Youths or MLJC [leader NA]; National Union for Democracy and Progress or UNDP [Maigari BELLO BOUBA, chairman]; Social Democratic Front or SDF [John FRU NDI]; Union of Cameroonian Populations or UPC-K [Augustin Frederick KODOG]

**Political pressure groups and leaders:** Alliance for Change or FAC [leader NA]; Cameroon Anglophone Movement or CAM [Vishe FAI, secretary general]; Southern Cameroon National Council [Henry FOSSUNG]

**International organization participation:** ACCT, ACP, AfDB, BDEAC, C, CCC, CEEAC, ECA, FAO, FZ, G-19, G-77, IAEA, IBRD, ICAO, ICC, ICFTU, ICRM, IDA, IDB, IFAD, IFC, IFRCS, ILO, IMF, IMO, Inmarsat, Intelsat, Interpol, IOC, ITU, NAM, OAU, OIC, OPCW, PCA, UDEAC, UN, UNCTAD, UNESCO, UNIDO, UNITAR, UPU, WCL, WFTU, WHO, WIPO, WMO, WTO, WTrO

**Diplomatic representation in the US:**

*chief of mission:* Ambassador Jerome MENDOUGA

*chancery:* 2349 Massachusetts Avenue NW, Washington, DC 20008

*telephone:* [1] (202) 265-8790

*FAX:* [1] (202) 387-3826

**Diplomatic representation from the US:**

*chief of mission:* Ambassador John M. YATES

*embassy:* Rue Nachtigal, Yaounde

*mailing address:* B. P. 817, Yaounde; pouch: American Embassy, Department of State, Washington, DC 20521-2520

*telephone:* [237] 23-45-52

*FAX:* [237] 23-07-53

**Flag description:** three equal vertical bands of green (hoist side), red, and yellow with a yellow five-pointed star centered in the red band; uses the popular pan-African colors of Ethiopia

### Economy

**Economy - overview:** Because of its oil resources and favorable agricultural conditions, Cameroon has one of the best-endowed primary commodity economies in sub-Saharan Africa. Still, it faces many of the serious problems facing other underdeveloped countries, such as a top-heavy civil service and a generally unfavorable climate for business enterprise. Since 1990, the government has embarked on various IMF and World Bank programs designed to spur business investment, increase efficiency in

agriculture, improve trade, and recapitalize the nation's banks. The government, however, has failed to press forward vigorously with these programs. The latest enhanced structural adjustment agreement was signed in October 1997; the parties hope this will prove more successful, yet government mismanagement and corruption remain problems. Inflation has been brought back under control. Progress toward privatization of remaining state industry should support continued economic growth in 2000.

**GDP:** purchasing power parity - \$31.5 billion (1999 est.)

**GDP - real growth rate:** 5.2% (1999 est.)

**GDP - per capita:** purchasing power parity - \$2,000 (1999 est.)

**GDP - composition by sector:**

*agriculture:* 42%

*industry:* 22%

*services:* 36% (1997 est.)

**Population below poverty line:** 40% (1984 est.)

**Household income or consumption by percentage share:**

*lowest 10%:* NA%

*highest 10%:* NA%

**Inflation rate (consumer prices):** 2.1% (1999 est.)

**Labor force:** NA

**Labor force - by occupation:** agriculture 70%, industry and commerce 13%, other 17%

**Unemployment rate:** 30% (1998 est.)

**Budget:**

*revenues:* \$2.23 billion

*expenditures:* \$2.23 billion, including capital expenditures of \$NA (FY96/97 est.)

**Industries:** petroleum production and refining, food processing, light consumer goods, textiles, lumber

**Industrial production growth rate:** NA%

**Electricity - production:** 3.285 billion kWh (1998)

**Electricity - production by source:**

*fossil fuel:* 2.59%

*hydro:* 97.41%

*nuclear:* 0%

*other:* 0% (1998)

**Electricity - consumption:** 3.055 billion kWh (1998)

**Electricity - exports:** 0 kWh (1998)

**Electricity - imports:** 0 kWh (1998)

**Agriculture - products:** coffee, cocoa, cotton, rubber, bananas, oilseed, grains, root starches; livestock; timber

**Exports:** \$2 billion (f.o.b., 1999)

**Exports - commodities:** crude oil and petroleum products, lumber, cocoa beans, aluminum, coffee, cotton

**Exports - partners:** Italy 25%, Spain 20%, France 16%, Netherlands 7% (1997 est.)

**Imports:** \$1.5 billion (f.o.b., 1999)

**Imports - commodities:** machines and electrical equipment, transport equipment, fuel, food

**Imports - partners:** France 25%, Nigeria 8%, US 8%, Germany 6% (1997 est.)

**Debt - external:** \$11.5 billion (1999 est.)

## Cameroon (continued)

**Economic aid - recipient:** \$606.1 million (1995); note - France signed two loan agreements totaling \$55 million in September 1997, and the Paris Club agreed in October 1997 to reduce the official debt by 50% and to reschedule it on favorable terms with a consolidation of payments due through 2000

**Currency:** 1 Communauté Financière Africaine franc (CFAF) = 100 centimes

**Exchange rates:** Communauté Financière Africaine francs (CFAF) per US\$1 - 647.25 (January 2000), 615.70 (1999), 589.95 (1998), 583.67 (1997), 511.55 (1996), 499.15 (1995)

*note:* since 1 January 1999, the CFAF is pegged to the euro at a rate of 655.957 CFA francs per euro

**Fiscal year:** 1 July - 30 June

### Communications

**Telephones - main lines in use:** 60,000 (1995)

**Telephones - mobile cellular:** 2,800 (1995)

**Telephone system:** available only to business and government

*domestic:* cable, microwave radio relay, and

tropospheric scatter

*international:* satellite earth stations - 2 Intelsat (Atlantic Ocean)

**Radio broadcast stations:** AM 11, FM 8, shortwave 3 (1998)

**Radios:** 2.27 million (1997)

**Television broadcast stations:** 1 (1998)

**Televisions:** 450,000 (1997)

**Internet Service Providers (ISPs):** NA

### Transportation

**Railways:**

*total:* 1,104 km

*narrow gauge:* 1,104 km 1,000-m gauge (1995 est.)

**Highways:**

*total:* 34,300 km

*paved:* 4,288 km

*unpaved:* 30,012 km (1995 est.)

**Waterways:** 2,090 km; of decreasing importance

**Ports and harbors:** Bonaberi, Douala, Garoua, Kribi, Tiko

**Airports:** 50 (1999 est.)

**Airports - with paved runways:**

*total:* 11

*over 3,047 m:* 2

*2,438 to 3,047 m:* 4

*1,524 to 2,437 m:* 3

*914 to 1,523 m:* 1

*under 914 m:* 1 (1999 est.)

**Airports - with unpaved runways:**

*total:* 39

*1,524 to 2,437 m:* 8

*914 to 1,523 m:* 20

*under 914 m:* 11 (1999 est.)

### Military

**Military branches:** Army, Navy (includes Naval Infantry), Air Force, National Gendarmerie, Presidential Guard

**Military manpower - military age:** 18 years of age

**Military manpower - availability:**

*males age 15-49:* 3,653,548 (2000 est.)

**Military manpower - fit for military service:**

*males age 15-49:* 1,847,871 (2000 est.)

**Military manpower - reaching military age annually:**

*males:* 169,661 (2000 est.)

**Military expenditures - dollar figure:** \$155 million (FY98/99)

**Military expenditures - percent of GDP:** 1.4% (FY98/99)

### Transnational Issues

**Disputes - international:** delimitation of international boundaries in the vicinity of Lake Chad, the lack of which led to border incidents in the past, is complete and awaits ratification by Cameroon, Chad, Niger, and Nigeria; dispute with Nigeria over land and maritime boundaries around the Bakasi Peninsula and Lake Chad is currently before the ICJ, as is a dispute with Equatorial Guinea over the exclusive maritime economic zone

# Canada



## Introduction

**Background:** A land of vast distances and rich natural resources, Canada became a self-governing dominion in 1867 while retaining ties to the British crown. Economically and technologically the nation has developed in parallel with the US, its neighbor to the south across an unfortified border. Its paramount political problem continues to be the relationship of the province of Quebec, with its French-speaking residents and unique culture, to the remainder of the country.

## Geography

**Location:** Northern North America, bordering the North Atlantic Ocean and North Pacific Ocean, north of the conterminous US

**Geographic coordinates:** 60 00 N, 95 00 W

**Map references:** North America

### Area:

*total:* 9,976,140 sq km

*land:* 9,220,970 sq km

*water:* 755,170 sq km

**Area - comparative:** slightly larger than the US

### Land boundaries:

*total:* 8,893 km

*border countries:* US 8,893 km (includes 2,477 km with Alaska)

**Coastline:** 243,791 km

### Maritime claims:

*contiguous zone:* 24 nm

*continental shelf:* 200 nm or to the edge of the continental margin

*exclusive economic zone:* 200 nm

*territorial sea:* 12 nm

**Climate:** varies from temperate in south to subarctic and arctic in north

**Terrain:** mostly plains with mountains in west and lowlands in southeast

### Elevation extremes:

*lowest point:* Atlantic Ocean 0 m

*highest point:* Mount Logan 5,959 m

**Natural resources:** iron ore, nickel, zinc, copper, gold, lead, molybdenum, potash, silver, fish, timber, wildlife, coal, petroleum, natural gas, hydropower

### Land use:

*arable land:* 5%

*permanent crops:* 0%

*permanent pastures:* 3%

*forests and woodland:* 54%

*other:* 38% (1993 est.)

**Irrigated land:** 7,100 sq km (1993 est.)

**Natural hazards:** continuous permafrost in north is a serious obstacle to development; cyclonic storms form east of the Rocky Mountains, a result of the mixing of air masses from the Arctic, Pacific, and North American interior, and produce most of the country's rain and snow

**Environment - current issues:** air pollution and resulting acid rain severely affecting lakes and damaging forests; metal smelting, coal-burning utilities, and vehicle emissions impacting on agricultural and forest productivity; ocean waters becoming contaminated due to agricultural, industrial, mining, and forestry activities

### Environment - international agreements:

*party to:* Air Pollution, Air Pollution-Nitrogen Oxides, Air Pollution-Persistent Organic Pollutants, Air Pollution-Sulphur 85, Air Pollution-Sulphur 94, Antarctic Treaty, Biodiversity, Climate Change, Desertification, Endangered Species, Environmental Modification, Hazardous Wastes, Marine Dumping, Nuclear Test Ban, Ozone Layer Protection, Ship Pollution, Tropical Timber 83, Tropical Timber 94, Wetlands, Whaling

*signed, but not ratified:* Air Pollution-Volatile Organic Compounds, Antarctic-Environmental Protocol, Climate Change-Kyoto Protocol, Law of the Sea, Marine Life Conservation

**Geography - note:** second-largest country in world (after Russia); strategic location between Russia and US via north polar route; nearly 90% of the population is concentrated within 160 km of the US/Canada border

## People

**Population:** 31,281,092 (July 2000 est.)

### Age structure:

*0-14 years:* 19% (male 3,077,994; female 2,932,821)

*15-64 years:* 68% (male 10,714,305; female 10,591,494)

*65 years and over:* 13% (male 1,683,704; female 2,280,774) (2000 est.)

**Population growth rate:** 1.02% (2000 est.)

**Birth rate:** 11.41 births/1,000 population (2000 est.)

**Death rate:** 7.39 deaths/1,000 population (2000 est.)

**Net migration rate:** 6.2 migrant(s)/1,000 population (2000 est.)

### Sex ratio:

*at birth:* 1.05 male(s)/female

*under 15 years:* 1.05 male(s)/female

*15-64 years:* 1.01 male(s)/female

*65 years and over:* 0.74 male(s)/female

*total population:* 0.98 male(s)/female (2000 est.)

**Infant mortality rate:** 5.08 deaths/1,000 live births (2000 est.)

### Life expectancy at birth:

*total population:* 79.43 years

*male:* 76.02 years

*female:* 83 years (2000 est.)

**Total fertility rate:** 1.64 children born/woman (2000 est.)

### Nationality:

*noun:* Canadian(s)

*adjective:* Canadian

**Ethnic groups:** British Isles origin 28%, French origin 23%, other European 15%, Amerindian 2%, other, mostly Asian, African, Arab 6%, mixed background 26%

**Religions:** Roman Catholic 42%, Protestant 40%, other 18%

**Languages:** English 59.3% (official), French 23.2% (official), other 17.5%

### Literacy:

*definition:* age 15 and over can read and write

*total population:* 97% (1986 est.)

*male:* NA%

*female:* NA%

## Government

### Country name:

*conventional long form:* none

*conventional short form:* Canada

### Data code:

**Government type:** confederation with parliamentary democracy

**Capital:** Ottawa

**Administrative divisions:** 10 provinces and 3 territories\*; Alberta, British Columbia, Manitoba, New Brunswick, Newfoundland, Northwest Territories\*, Nova Scotia, Nunavut\*, Ontario, Prince Edward Island, Quebec, Saskatchewan, Yukon Territory\*

**Independence:** 1 July 1867 (from UK)

**National holiday:** Canada Day, 1 July (1867)

## Canada (continued)

**Constitution:** 17 April 1982 (Constitution Act); originally, the machinery of the government was set up in the British North America Act of 1867; charter of rights and unwritten customs

**Legal system:** based on English common law, except in Quebec, where civil law system based on French law prevails; accepts compulsory ICJ jurisdiction, with reservations

**Suffrage:** 18 years of age; universal

### **Executive branch:**

**chief of state:** Queen ELIZABETH II (since 6 February 1952), represented by Governor General Adrienne CLARKSON (since 7 October 1999)

**head of government:** Prime Minister Jean CHRETIEN (since 4 November 1993)

**cabinet:** Federal Ministry chosen by the prime minister from among the members of his own party sitting in Parliament

**elections:** none; the monarch is hereditary; governor general appointed by the monarch on the advice of the prime minister for a five-year term; following legislative elections, the leader of the majority party in the House of Commons is automatically designated by the governor general to become prime minister

**Legislative branch:** bicameral Parliament or Parlement consists of the Senate or Senat (a body whose members are appointed to serve until reaching 75 years of age by the governor general and selected on the advice of the prime minister; its normal limit is 104 senators) and the House of Commons or Chambre des Communes (301 seats; members elected by direct popular vote to serve five-year terms)

**elections:** House of Commons - last held 2 June 1997 (next to be held by NA June 2002)

**election results:** percent of vote by party - Liberal Party 38%, Reform Party 19%, Progressive Conservative Party 19%, Bloc Quebecois 11%, New Democratic Party 11%, other 2%; seats by party - Liberal Party 155, Reform Party 60, Bloc Quebecois 44, New Democratic Party 21, Progressive Conservative Party 20, independents 1

**note:** seats by party as of December 1999 - Liberal Party 157, Reform Party 57, Bloc Quebecois 44, New Democratic Party 20, Progressive Conservative Party 19, independents 4

**Judicial branch:** Supreme Court, judges are appointed by the prime minister through the governor general

**Political parties and leaders:** Bloc Quebecois [Gilles DUCEPPE]; Liberal Party [Jean CHRETIEN]; New Democratic Party [Alexa MCDONOUGH]; Progressive Conservative Party [Joe CLARK]; Reform Party [Preston MANNING]

**International organization participation:** ABEDA, ACCT, AfDB, APEC, AsDB, Australia Group, BIS, C, CCC, CDB (non-regional), CE (observer), EAPC, EBRD, ECE, ECLAC, ESA (cooperating state), FAO, G-7, G-10, IADB, IAEA, IBRD, ICAO, ICC, ICFTU, ICRM, IDA, IEA, IFAD, IFC, IFRCS, IHO, ILO, IMF, IMO, Inmarsat, Intelsat, Interpol, IOC, IOM, ISO, ITU, MINURCA, MINURSO, MIPONUH, MONUC, NAM (guest), NATO, NEA, NSG, OAS, OECD, OPCW,

OSCE, PCA, UN, UN Security Council (temporary), UNCTAD, UNDOF, UNESCO, UNFICYP, UNHCR, UNIDO, UNIKOM, UNMIBH, UNMIK, UNMOP, UNTAET, UNTSO, UNU, UPU, WCL, WFTU, WHO, WIPO, WMO, WTrO, ZC

### **Diplomatic representation in the US:**

**chief of mission:** Ambassador Raymond A. J. CHRETIEN

**chancery:** 501 Pennsylvania Avenue NW, Washington, DC 20001

**telephone:** [1] (202) 682-1740

**FAX:** [1] (202) 682-7726

**consulate(s) general:** Atlanta, Boston, Buffalo, Chicago, Dallas, Detroit, Los Angeles, Minneapolis, New York, and Seattle

**consulate(s):** Miami, Princeton, San Francisco, and San Jose

### **Diplomatic representation from the US:**

**chief of mission:** Ambassador Gordon D. GIFFIN

**embassy:** 100 Wellington Street, K1P 5T1, Ottawa

**mailing address:** P. O. Box 5000, Ogdensburg, NY 13669-0430

**telephone:** [1] (613) 238-5335, 4470

**FAX:** [1] (613) 238-5720

**consulate(s) general:** Calgary, Halifax, Montreal, Quebec, Toronto, and Vancouver

**Flag description:** three vertical bands of red (hoist side), white (double width, square), and red with a red maple leaf centered in the white band

## Economy

**Economy - overview:** As an affluent, high-tech industrial society, Canada today closely resembles the US in its market-oriented economic system, pattern of production, and high living standards. Since World War II, the impressive growth of the manufacturing, mining, and service sectors has transformed the nation from a largely rural economy into one primarily industrial and urban. Real rates of growth have averaged nearly 3.0% since 1993. Unemployment is falling and government budget surpluses are being partially devoted to reducing the large public sector debt. The 1989 US-Canada Free Trade Agreement (FTA) and 1994 North American Free Trade Agreement (NAFTA) (which included Mexico) have touched off a dramatic increase in trade and economic integration with the US. With its great natural resources, skilled labor force, and modern capital plant Canada enjoys solid economic prospects. Two shadows loom, the first being the continuing constitutional impasse between English- and French-speaking areas, which has been raising the possibility of a split in the federation. Another long-term concern is the flow south to the US of professional persons lured by higher pay, lower taxes, and the immense high-tech infrastructure.

**GDP:** purchasing power parity - \$722.3 billion (1999 est.)

**GDP - real growth rate:** 3.6% (1999 est.)

**GDP - per capita:** purchasing power parity - \$23,300 (1999 est.)

### **GDP - composition by sector:**

*agriculture:* 3%

*industry:* 31%

*services:* 66% (1998)

**Population below poverty line:** NA%

**Household income or consumption by percentage share:**

*lowest 10%:* 2.8%

*highest 10%:* 23.8% (1994)

**Inflation rate (consumer prices):** 1.7% (1999)

**Labor force:** 15.9 million (1999)

**Labor force - by occupation:** services 75%, manufacturing 16%, construction 5%, agriculture 3%, other 1% (1997)

**Unemployment rate:** 7.6% (1999)

### **Budget:**

*revenues:* \$121.8 billion

*expenditures:* \$115.1 billion, including capital expenditures of \$1.7 billion (1998)

**Industries:** processed and unprocessed minerals, food products, wood and paper products, transportation equipment, chemicals, fish products, petroleum and natural gas

**Industrial production growth rate:** 4.3% (1999 est.)

**Electricity - production:** 550.852 billion kWh (1998)

**Electricity - production by source:**

*fossil fuel:* 27.18%

*hydro:* 59.77%

*nuclear:* 12.25%

*other:* 0.8% (1998)

**Electricity - consumption:** 484.515 billion kWh (1998)

**Electricity - exports:** 39.502 billion kWh (1998)

**Electricity - imports:** 11.725 billion kWh (1998)

**Agriculture - products:** wheat, barley, oilseed, tobacco, fruits, vegetables; dairy products; forest products; fish

**Exports:** \$277 billion (f.o.b., 1999 est.)

**Exports - commodities:** motor vehicles and parts, newsprint, wood pulp, timber, crude petroleum, machinery, natural gas, aluminum, telecommunications equipment, electricity

**Exports - partners:** US 84%, Japan 3%, UK, Germany, South Korea, Netherlands, China (1998)

**Imports:** \$259.3 billion (f.o.b., 1999 est.)

**Imports - commodities:** machinery and equipment, crude oil, chemicals, motor vehicles and parts, durable consumer goods, electricity

**Imports - partners:** US 77%, Japan 3%, UK, Germany, France, Mexico, Taiwan, South Korea (1998)

**Debt - external:** \$253 billion (1996)

**Economic aid - donor:** ODA, \$2.1 billion (1997)

**Currency:** 1 Canadian dollar (Can\$) = 100 cents

**Exchange rates:** Canadian dollars (Can\$) per US\$1 - 1.4489 (January 2000), 1.4857 (1999), 1.4835 (1998), 1.3846 (1997), 1.3635 (1996), 1.3724 (1995)

**Fiscal year:** 1 April - 31 March

## Communications

**Telephones - main lines in use:** 18.5 million (1999)  
**Telephones - mobile cellular:** 3 million (1999)  
**Telephone system:** excellent service provided by modern technology  
*domestic:* domestic satellite system with about 300 earth stations  
*international:* 5 coaxial submarine cables; satellite earth stations - 5 Intelsat (4 Atlantic Ocean and 1 Pacific Ocean) and 2 Intersputnik (Atlantic Ocean region)  
**Radio broadcast stations:** AM 535, FM 53, shortwave 6 (1998)  
**Radios:** 32.3 million (1997)  
**Television broadcast stations:** 80 (plus many repeaters) (1997)  
**Televisions:** 21.5 million (1997)  
**Internet Service Providers (ISPs):** 750 (1999 est.)

## Transportation

**Railways:**  
*total:* 36,114 km; note - there are two major transcontinental freight railway systems: Canadian National (privatized November 1995) and Canadian Pacific Railway; passenger service provided by government-operated firm VIA, which has no trackage of its own  
*standard gauge:* 36,114 km 1.435-m gauge (156 km electrified) (1998)  
**Highways:**  
*total:* 901,902 km  
*paved:* 318,371 km (including 16,571 km of expressways)  
*unpaved:* 583,531 km (1999 est.)  
**Waterways:** 3,000 km, including Saint Lawrence Seaway  
**Pipelines:** crude and refined oil 23,564 km; natural gas 74,980 km  
**Ports and harbors:** Becancour (Quebec), Churchill, Halifax, Hamilton, Montreal, New Westminster, Prince Rupert, Quebec, Saint John (New Brunswick), St. John's (Newfoundland), Sept Isles, Sydney, Trois-Rivieres, Thunder Bay, Toronto, Vancouver, Windsor  
**Merchant marine:**  
*total:* 114 ships (1,000 GRT or over) totaling 1,602,275 GRT/2,371,146 DWT  
*ships by type:* barge carrier 1, bulk 61, cargo 11, chemical tanker 5, combination bulk 2, passenger 3, passenger/cargo 1, petroleum tanker 16, rail car carrier 2, roll-on/roll-off 8, short-sea passenger 3, specialized tanker 1 (1999 est.)  
*note:* does not include ships used exclusively in the Great Lakes (1998 est.)  
**Airports:** 1,411 (1999 est.)  
**Airports - with paved runways:**  
*total:* 515  
*over 3,047 m:* 16  
*2,438 to 3,047 m:* 17  
*1,524 to 2,437 m:* 152

914 to 1,523 m: 240  
*under 914 m:* 90 (1999 est.)  
**Airports - with unpaved runways:**  
*total:* 896  
*1,524 to 2,437 m:* 73  
*914 to 1,523 m:* 362  
*under 914 m:* 461 (1999 est.)  
**Heliports:** 15 (1999 est.)

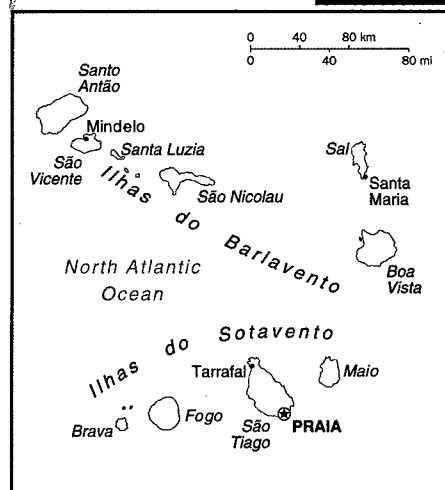
## Military

**Military branches:** Canadian Forces (includes Land Forces Command or LC, Maritime Command or MC, Air Command or AC, Communications Command or CC, Training Command or TC), Royal Canadian Mounted Police (RCMP)  
**Military manpower - military age:** 17 years of age  
**Military manpower - availability:**  
*males age 15-49:* 8,282,846 (2000 est.)  
**Military manpower - fit for military service:**  
*males age 15-49:* 7,086,335 (2000 est.)  
**Military manpower - reaching military age annually:**  
*males:* 212,701 (2000 est.)  
**Military expenditures - dollar figure:** \$7.4 billion (FY97/98)  
**Military expenditures - percent of GDP:** 1.2% (FY97/98)

## Transnational Issues

**Disputes - international:** maritime boundary disputes with the US (Dixon Entrance, Beaufort Sea, Strait of Juan de Fuca, Machias Seal Island)  
**Illicit drugs:** illicit producer of cannabis for the domestic drug market; use of hydroponics technology permits growers to plant large quantities of high-quality marijuana indoors; growing role as a transit point for heroin and cocaine entering the US market

## Cape Verde



## Introduction

**Background:** The uninhabited islands were discovered and colonized by the Portuguese in the 15th century; they subsequently became a trading center for African slaves. Most Cape Verdeans descend from both groups. Independence was achieved in 1975.

## Geography

**Location:** Western Africa, group of islands in the North Atlantic Ocean, west of Senegal  
**Geographic coordinates:** 16 00 N, 24 00 W  
**Map references:** World  
**Area:**  
*total:* 4,033 sq km  
*land:* 4,033 sq km  
*water:* 0 sq km  
**Area - comparative:** slightly larger than Rhode Island  
**Land boundaries:** 0 km  
**Coastline:** 965 km  
**Maritime claims:** measured from claimed archipelagic baselines  
*contiguous zone:* 24 nm  
*exclusive economic zone:* 200 nm  
*territorial sea:* 12 nm  
**Climate:** temperate; warm, dry summer; precipitation meager and very erratic  
**Terrain:** steep, rugged, rocky, volcanic  
**Elevation extremes:**  
*lowest point:* Atlantic Ocean 0 m  
*highest point:* Mt. Fogo 2,829 m (a volcano on Fogo Island)  
**Natural resources:** salt, basalt rock, pozzuolana (a siliceous volcanic ash used to produce hydraulic cement), limestone, kaolin, fish  
**Land use:**  
*arable land:* 11%  
*permanent crops:* 0%  
*permanent pastures:* 6%

## Cape Verde (continued)

forests and woodland: 0%

other: 83% (1993 est.)

**Irrigated land:** 30 sq km (1993 est.)

**Natural hazards:** prolonged droughts; harmattan wind can obscure visibility; volcanically and seismically active

**Environment - current issues:** overgrazing of livestock and improper land use such as the cultivation of crops on steep slopes has led to soil erosion; demand for wood used as fuel has resulted in deforestation; desertification; environmental damage has threatened several species of birds and reptiles; overfishing

**Environment - international agreements:** party to: Biodiversity, Climate Change, Desertification, Environmental Modification, Hazardous Wastes, Law of the Sea, Marine Dumping, Nuclear Test Ban  
*signed, but not ratified:* none of the selected agreements

**Geography - note:** strategic location 500 km from west coast of Africa near major north-south sea routes; important communications station; important sea and air refueling site

### People

**Population:** 401,343 (July 2000 est.)

**Age structure:**

0-14 years: 44% (male 88,202; female 86,630)

15-64 years: 50% (male 95,079; female 105,928)

65 years and over: 6% (male 10,043; female 15,461) (2000 est.)

**Population growth rate:** 0.98% (2000 est.)

**Birth rate:** 29.67 births/1,000 population (2000 est.)

**Death rate:** 7.38 deaths/1,000 population (2000 est.)

**Net migration rate:** -12.49 migrant(s)/1,000 population (2000 est.)

**Sex ratio:**

at birth: 1.03 male(s)/female

under 15 years: 1.02 male(s)/female

15-64 years: 0.9 male(s)/female

65 years and over: 0.65 male(s)/female

total population: 0.93 male(s)/female (2000 est.)

**Infant mortality rate:** 54.58 deaths/1,000 live births (2000 est.)

**Life expectancy at birth:**

total population: 68.91 years

male: 65.63 years

female: 72.29 years (2000 est.)

**Total fertility rate:** 4.19 children born/woman (2000 est.)

**Nationality:**

noun: Cape Verdean(s)

adjective: Cape Verdean

**Ethnic groups:** Creole (mulatto) 71%, African 28%, European 1%

**Religions:** Roman Catholic (infused with indigenous beliefs); Protestant (mostly Church of the Nazarene)

**Languages:** Portuguese, Crioulo (a blend of Portuguese and West African words)

**Literacy:**

definition: age 15 and over can read and write

total population: 71.6%

male: 81.4%

female: 63.8% (1995 est.)

### Government

**Country name:**

conventional long form: Republic of Cape Verde

conventional short form: Cape Verde

local long form: Republica de Cabo Verde

local short form: Cabo Verde

**Data code:** CV

**Government type:** republic

**Capital:** Praia

**Administrative divisions:** 14 districts (concelhos, singular - concelho); Boa Vista, Brava, Fogo, Maio, Paul, Praia, Porto Novo, Ribeira Grande, Sal, Santa Catarina, Santa Cruz, Sao Nicolau, Sao Vicente, Tarrafal

*note:* there may be a new administrative structure of 16 districts (Boa Vista, Brava, Maio, Mosteiros, Paul, Praia, Porto Novo, Ribeira Grande, Sal, Santa Catarina, Santa Cruz, Sao Domingos, Sao Nicolau, Sao Filipe, Sao Vicente, Tarrafal)

**Independence:** 5 July 1975 (from Portugal)

**National holiday:** Independence Day, 5 July (1975)

**Constitution:** new constitution came into force 25 September 1992

**Legal system:** derived from the legal system of Portugal

**Suffrage:** 18 years of age; universal

**Executive branch:**

*chief of state:* President Antonio MASCARENHAS Monteiro (since 22 March 1991)

*head of government:* Prime Minister Carlos Alberto Wahnnon de Carvalho VEIGA (since 13 January 1991)

*cabinet:* Council of Ministers appointed by the president on the recommendation of the prime minister from among the members of the National Assembly

*elections:* president elected by popular vote for a five-year term; election last held 18 February 1996 (next to be held NA February 2001); prime minister nominated by the National Assembly and appointed by the president

*election results:* Antonio MASCARENHAS Monteiro reelected president; percent of vote - Antonio MASCARENHAS Monteiro (independent) 80.1%

**Legislative branch:** unicameral National Assembly or Assembleia Nacional (72 seats; members are elected by popular vote to serve five-year terms)  
*elections:* last held 17 December 1995 (next to be held NA December 2000)

*election results:* percent of vote by party - MPD 61.3%, PAICV 29.8%, PCD 6.7%, other 2.2%; seats by party - MPD 50, PAICV 21, PCD 1

**Judicial branch:** Supreme Tribunal of Justice or Supremo Tribunal de Justia

**Political parties and leaders:** African Party for Independence of Cape Verde or PAICV [Pedro Verona Rodrigues PIRES, chairman]; Movement for

Democracy or MPD [Prime Minister Carlos VEIGA, founder and president]; Party for Democratic Convergence or PCD [Dr. Eurico MONTEIRO, president]; Party of Work and Solidarity or PTS [Dr. Oresimo SILVEIRA, president]

**International organization participation:** ACCT, ACP, AfDB, CCC, ECA, ECOWAS, FAO, G-77, IBRD, ICAO, ICFTU, ICRM, IDA, IFAD, IFC, IFRCs, ILO, IMF, IMO, Intelsat, Interpol, IOC, IOM (observer), ITU, NAM, OAU, OPCW, UN, UNCTAD, UNESCO, UNIDO, UPU, WCL, WHO, WIPO, WMO, WTrO (applicant)

**Diplomatic representation in the US:**

*chief of mission:* Ambassador Ferdinand Amilcar Spencer LOPES

*chancery:* 3415 Massachusetts Avenue NW, Washington, DC 20007

*telephone:* [1] (202) 965-6820

*FAX:* [1] (202) 965-1207

*consulate(s) general:* Boston

**Diplomatic representation from the US:**

*chief of mission:* Ambassador Lawrence Neal BENEDICT

*embassy:* Rua Abilio Macedo 81, Praia

*mailing address:* C. P. 201, Praia

*telephone:* [238] 61 56 16

*FAX:* [238] 61 13 55

**Flag description:** three horizontal bands of light blue (top, double width), white (with a horizontal red stripe in the middle third), and light blue; a circle of 10 yellow five-pointed stars is centered on the hoist end of the red stripe and extends into the upper and lower blue bands

### Economy

**Economy - overview:** Cape Verde's low per capita GDP reflects a poor natural resource base, including serious water shortages exacerbated by cycles of long-term drought. The economy is service-oriented, with commerce, transport, and public services accounting for almost 70% of GDP. Although nearly 70% of the population lives in rural areas, the share of agriculture in GDP in 1998 was only 13%, of which fishing accounts for 1.5%. About 90% of food must be imported. The fishing potential, mostly lobster and tuna, is not fully exploited. Cape Verde annually runs a high trade deficit, financed by foreign aid and remittances from emigrants; remittances constitute a supplement to GDP of more than 20%. Economic reforms, launched by the new democratic government in 1991, are aimed at developing the private sector and attracting foreign investment to diversify the economy. Prospects for 2000 depend heavily on the maintenance of aid flows, remittances, and the momentum of the government's development program.

**GDP:** purchasing power parity - \$618 million (1999 est.)

**GDP - real growth rate:** 5% (1999 est.)

**GDP - per capita:** purchasing power parity - \$1,500 (1999 est.)

## Cape Verde (continued)

### GDP - composition by sector:

agriculture: 13%

industry: 19%

services: 68% (1998)

Population below poverty line: NA%

Household income or consumption by percentage share:

lowest 10%: NA%

highest 10%: NA%

Inflation rate (consumer prices): 5% (1999)

Labor force: NA

Unemployment rate: NA%

### Budget:

revenues: \$188 million

expenditures: \$228 million, including capital expenditures of \$116 million (1996)

Industries: food and beverages, fish processing, shoes and garments, salt mining, ship repair

Industrial production growth rate: NA%

Electricity - production: 40 million kWh (1998)

Electricity - production by source:

fossil fuel: 100%

hydro: 0%

nuclear: 0%

other: 0% (1998)

Electricity - consumption: 37 million kWh (1998)

Electricity - exports: 0 kWh (1998)

Electricity - imports: 0 kWh (1998)

Agriculture - products: bananas, corn, beans, sweet potatoes, sugarcane, coffee, peanuts; fish

Exports: \$38 million (f.o.b., 1999 est.)

Exports - commodities: fuel, shoes, garments, fish, bananas, hides

Exports - partners: Portugal, Germany, Spain, France, UK, Malaysia

Imports: \$225 million (f.o.b., 1999 est.)

Imports - commodities: foodstuffs, industrial products, transport equipment, fuels

Imports - partners: Portugal, Netherlands, France, UK, Spain, US

Debt - external: \$220 million (1998)

Economic aid - recipient: \$111.3 million (1995)

Currency: 1 Cape Verdean escudo (CvEsc) = 100 centavos

Exchange rates: Cape Verdean escudos (CvEsc) per US\$1 - 107.280 (December 1999), 102.700 (1999), 98.158 (1998), 93.177 (1997), 82.591 (1996), 76.853 (1995)

Fiscal year: calendar year

### Communications

Telephones - main lines in use: 22,000 (1995)

Telephones - mobile cellular: 0 (1995)

### Telephone system:

domestic: interisland microwave radio relay system with both analog and digital exchanges; work is in progress on a submarine fiber-optic cable system which was scheduled for completion in 1998

international: 2 coaxial submarine cables; HF radiotelephone to Senegal and Guinea-Bissau; satellite earth station - 1 Intelsat (Atlantic Ocean)

Radio broadcast stations: AM 1, FM 6, shortwave 0 (1998)

Radios: 73,000 (1997)

Television broadcast stations: 1 (1997)

Televisions: 2,000 (1997)

Internet Service Providers (ISPs): NA

### Transportation

Railways: 0 km

Highways:

total: 1,100 km

paved: 858 km

unpaved: 242 km (1996 est.)

Ports and harbors: Mindelo, Praia, Tarrafal

Merchant marine:

total: 5 ships (1,000 GRT or over) totaling 9,523 GRT/11,795 DWT

ships by type: cargo 4, chemical tanker 1 (1999 est.)

Airports: 6 (1999 est.)

Airports - with paved runways:

total: 6

over 3,047 m: 1

914 to 1,523 m: 5 (1999 est.)

### Military

Military branches: single branch that includes both ground and naval elements

Military manpower - availability:

males age 15-49: 86,675 (2000 est.)

Military manpower - fit for military service:

males age 15-49: 49,069 (2000 est.)

Military expenditures - dollar figure: \$4 million (FY96)

Military expenditures - percent of GDP: 1.8% (FY96)

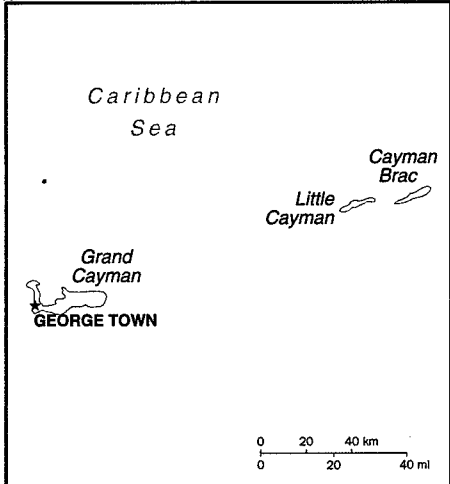
### Transnational Issues

Disputes - International: none

Illicit drugs: used as a transshipment point for illicit drugs moving from Latin America and Africa destined for Western Europe

## Cayman Islands

(overseas territory of the UK)



### Introduction

**Background:** The Cayman Islands were colonized from Jamaica by the British during the 18th and 19th centuries. Administered by Jamaica from 1863, they remained a British dependency after 1962 when the former became independent.

### Geography

**Location:** Caribbean, island group in Caribbean Sea, nearly one-half of the way from Cuba to Honduras

**Geographic coordinates:** 19 30 N, 80 30 W

**Map references:** Central America and the Caribbean

**Area:**

total: 259 sq km

land: 259 sq km

water: 0 sq km

**Area - comparative:** 1.5 times the size of Washington, DC

**Land boundaries:** 0 km

**Coastline:** 160 km

**Maritime claims:**

exclusive fishing zone: 200 nm

territorial sea: 12 nm

**Climate:** tropical marine; warm, rainy summers (May to October) and cool, relatively dry winters (November to April)

**Terrain:** low-lying limestone base surrounded by coral reefs

**Elevation extremes:**

lowest point: Caribbean Sea 0 m

highest point: The Bluff 43 m

**Natural resources:** fish, climate and beaches that foster tourism

**Land use:**

arable land: 0%

permanent crops: 0%

permanent pastures: 8%

forests and woodland: 23%

other: 69% (1993 est.)



## Cayman Islands (continued)

**Irrigated land:** NA sq km  
**Natural hazards:** hurricanes (July to November)  
**Environment - current issues:** no natural fresh water resources; drinking water supplies must be met by rainwater catchment  
**Geography - note:** important location between Cuba and Central America

### People

**Population:** 34,763 (July 2000 est.)  
**Age structure:**  
0-14 years: 22.36% (male 3,769; female 4,005)  
15-64 years: 69.84% (male 11,864; female 12,416)  
65 years and over: 7.79% (male 1,241; female 1,468) (2000 est.)  
**Population growth rate:** 2.22% (2000 est.)  
**Birth rate:** 14.21 births/1,000 population (2000 est.)  
**Death rate:** 5.09 deaths/1,000 population (2000 est.)  
**Net migration rate:** 13.12 migrant(s)/1,000 population (2000 est.)  
*note:* major destination for Cubans trying to migrate to the US  
**Sex ratio:**  
*at birth:* 0.86 male(s)/female  
*under 15 years:* 0.94 male(s)/female  
*15-64 years:* 0.96 male(s)/female  
*65 years and over:* 0.85 male(s)/female  
*total population:* 0.94 male(s)/female (2000 est.)  
**Infant mortality rate:** 10.44 deaths/1,000 live births (2000 est.)  
**Life expectancy at birth:**  
*total population:* 78.88 years  
*male:* 76.1 years  
*female:* 81.27 years (2000 est.)  
**Total fertility rate:** 2.05 children born/woman (2000 est.)  
**Nationality:**  
*noun:* Caymanian(s)  
*adjective:* Caymanian  
**Ethnic groups:** mixed 40%, white 20%, black 20%, expatriates of various ethnic groups 20%  
**Religions:** United Church (Presbyterian and Congregational), Anglican, Baptist, Roman Catholic, Church of God, other Protestant  
**Languages:** English  
**Literacy:**  
*definition:* age 15 and over has ever attended school  
*total population:* 98%  
*male:* 98%  
*female:* 98% (1970 est.)

### Government

**Country name:**  
*conventional long form:* none  
*conventional short form:* Cayman Islands  
**Data code:** CJ  
**Dependency status:** overseas territory of the UK  
**Government type:** British crown colony  
**Capital:** George Town

**Administrative divisions:** 8 districts; Creek, Eastern, Midland, South Town, Spot Bay, Stake Bay, West End, Western  
**Independence:** none (overseas territory of the UK)  
**National holiday:** Constitution Day (first Monday in July)  
**Constitution:** 1959, revised 1972 and 1992  
**Legal system:** British common law and local statutes  
**Suffrage:** 18 years of age; universal  
**Executive branch:**  
*chief of state:* Queen ELIZABETH II (since 6 February 1952)  
*head of government:* Governor and President of the Executive Council Peter SMITH (since 5 May 1999)  
*cabinet:* Executive Council (three members appointed by the governor, four members elected by the Legislative Assembly)  
*elections:* none; the monarch is hereditary; the governor is appointed by the monarch  
**Legislative branch:** unicameral Legislative Assembly (18 seats, three official members and 15 elected by popular vote; members serve four-year terms)  
*elections:* last held 20 November 1996 (next to be held NA November 2000)  
*election results:* percent of vote - NA; seats - National Team coalition 9, independents 6  
**Judicial branch:** Summary Court; Grand Court; Cayman Islands Court of Appeal  
**Political parties and leaders:** no formal political parties  
*note:* the National Team, an organization formed in 1992 to oppose some proposals in the constitutional draft, continues to exert legislative power  
**International organization participation:** Caricom (observer), CDB, Interpol (subbureau), IOC  
**Diplomatic representation in the US:** none (overseas territory of the UK)  
**Diplomatic representation from the US:** none (overseas territory of the UK)  
**Flag description:** blue, with the flag of the UK in the upper hoist-side quadrant and the Caymanian coat of arms on a white disk centered on the outer half of the flag; the coat of arms includes a pineapple and turtle above a shield with three stars (representing the three islands) and a scroll at the bottom bearing the motto HE HATH FOUNDED IT UPON THE SEAS

### Economy

**Economy - overview:** With no direct taxation, the islands are a thriving offshore financial center. More than 40,000 companies were registered in the Cayman Islands as of 1997, including almost 600 banks and trust companies; banking assets exceed \$500 billion. A stock exchange was opened in 1997. Tourism is also a mainstay, accounting for about 70% of GDP and 75% of foreign currency earnings. The tourist industry is aimed at the luxury market and caters mainly to visitors from North America. Total tourist arrivals exceeded 1.2 million visitors in 1997. About 90% of the islands' food and consumer goods

must be imported. The Caymanians enjoy one of the highest outputs per capita and one of the highest standards of living in the world.  
**GDP - purchasing power parity:** \$930 million (1997 est.)  
**GDP - real growth rate:** 5% (1997 est.)  
**GDP - per capita:** purchasing power parity - \$24,500 (1997 est.)  
**GDP - composition by sector:**  
*agriculture:* 1.4%  
*industry:* 3.2%  
*services:* 95.4% (1994 est.)  
**Population below poverty line:** NA%  
**Household income or consumption by percentage share:**  
*lowest 10%:* NA%  
*highest 10%:* NA%  
**Inflation rate (consumer prices):** 3% (1998)  
**Labor force:** 19,820 (1995)  
**Labor force - by occupation:** agriculture 1.4%, industry 12.6%, services 86% (1995)  
**Unemployment rate:** 5.1% (1996)  
**Budget:**  
*revenues:* \$265.2 million  
*expenditures:* \$248.9 million, including capital expenditures of \$NA (1997)  
**Industries:** tourism, banking, insurance and finance, construction, construction materials, furniture  
**Industrial production growth rate:** NA%  
**Electricity - production:** 290 million kWh (1998)  
**Electricity - production by source:**  
*fossil fuel:* 100%  
*hydro:* 0%  
*nuclear:* 0%  
*other:* 0% (1998)  
**Electricity - consumption:** 270 million kWh (1998)  
**Electricity - exports:** 0 kWh (1998)  
**Electricity - imports:** 0 kWh (1998)  
**Agriculture - products:** vegetables, fruit; livestock, turtle farming  
**Exports:** \$2.17 million (1997)  
**Exports - commodities:** turtle products, manufactured consumer goods  
**Exports - partners:** mostly US  
**Imports:** \$432 million (1997)  
**Imports - commodities:** foodstuffs, manufactured goods  
**Imports - partners:** US, Trinidad and Tobago, UK, Netherlands Antilles, Japan  
**Debt - external:** \$70 million (1996)  
**Economic aid - recipient:** \$NA  
**Currency:** 1 Caymanian dollar (CI\$) = 100 cents  
**Exchange rates:** Caymanian dollars (CI\$) per US\$1 - 0.83 (3 November 1995), 0.85 (22 November 1993)  
**Fiscal year:** 1 April - 31 March

### Communications

**Telephones - main lines in use:** 19,000 (1995)  
**Telephones - mobile cellular:** 2,534 (1995)  
**Telephone system:**  
*domestic:* NA

## Cayman Islands (continued)

**international:** 1 submarine coaxial cable; satellite earth station - 1 Intelsat (Atlantic Ocean)  
**Radio broadcast stations:** AM 1, FM 5, shortwave 0 (1998)  
**Radios:** 36,000 (1997)  
**Television broadcast stations:** NA  
**Televisions:** 7,000 (1997)  
**Internet Service Providers (ISPs):** 1 (1999)

### Transportation

**Railways:** 0 km  
**Highways:**  
*total:* 406 km  
*paved:* 304 km  
*unpaved:* 102 km  
**Ports and harbors:** Cayman Brac, George Town  
**Merchant marine:**  
*total:* 85 ships (1,000 GRT or over) totaling 1,139,740 GRT/1,693,212 DWT  
*ships by type:* bulk 18, cargo 10, chemical tanker 14, container 4, liquefied gas 1, petroleum tanker 2, refrigerated cargo 26, roll-on/roll-off 6, specialized tanker 2, vehicle carrier 2 (1999 est.)  
*note:* a flag of convenience registry; includes ships from 11 countries among which are: Greece 15, US 5, UK 5, Cyprus 2, Denmark 2, Norway 3 (1998 est.)  
**Airports:** 3 (1999 est.)  
**Airports - with paved runways:**  
*total:* 2  
*1,524 to 2,437 m:* 2 (1999 est.)  
**Airports - with unpaved runways:**  
*total:* 1  
*914 to 1,523 m:* 1 (1999 est.)

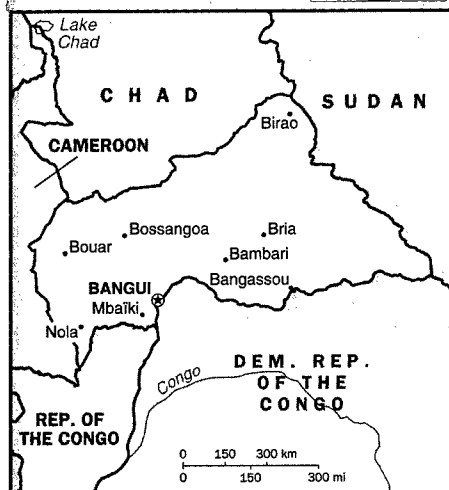
### Military

**Military branches:** Royal Cayman Islands Police Force (RCIPF)  
**Military - note:** defense is the responsibility of the UK

### Transnational Issues

**Disputes - international:** none  
**Illicit drugs:** vulnerable to drug money laundering and drug transshipment

## Central African Republic



### Introduction

**Background:** The former French colony of Ubangi-Shari became the Central African Republic upon independence in 1960. After three tumultuous decades of misrule - mostly by military governments - a civilian government was installed in 1993.

### Geography

**Location:** Central Africa, north of Democratic Republic of the Congo  
**Geographic coordinates:** 7 00 N, 21 00 E  
**Map references:** Africa  
**Area:**  
*total:* 622,984 sq km  
*land:* 622,984 sq km  
*water:* 0 sq km  
**Area - comparative:** slightly smaller than Texas  
**Land boundaries:**  
*total:* 5,203 km  
*border countries:* Cameroon 797 km, Chad 1,197 km, Democratic Republic of the Congo 1,577 km, Republic of the Congo 467 km, Sudan 1,165 km  
**Coastline:** 0 km (landlocked)  
**Maritime claims:** none (landlocked)  
**Climate:** tropical; hot, dry winters; mild to hot, wet summers  
**Terrain:** vast, flat to rolling, monotonous plateau; scattered hills in northeast and southwest  
**Elevation extremes:**  
*lowest point:* Oubangui River 335 m  
*highest point:* Mont Ngaoui 1,420 m  
**Natural resources:** diamonds, uranium, timber, gold, oil, hydropower  
**Land use:**  
*arable land:* 3%  
*permanent crops:* 0%  
*permanent pastures:* 5%  
*forests and woodland:* 75%  
*other:* 17% (1993 est.)  
**Irrigated land:** NA sq km

**Natural hazards:** hot, dry, dusty harmattan winds affect northern areas; floods are common  
**Environment - current issues:** tap water is not potable; poaching has diminished its reputation as one of the last great wildlife refuges; desertification; deforestation  
**Environment - international agreements:**  
*party to:* Biodiversity, Climate Change, Desertification, Endangered Species, Nuclear Test Ban, Ozone Layer Protection, Tropical Timber 94  
*signed, but not ratified:* Law of the Sea  
**Geography - note:** landlocked; almost the precise center of Africa

### People

**Population:** 3,512,751  
*note:* estimates for this country explicitly take into account the effects of excess mortality due to AIDS; this can result in lower life expectancy, higher infant mortality and death rates, lower population and growth rates, and changes in the distribution of population by age and sex than would otherwise be expected (July 2000 est.)  
**Age structure:**  
*0-14 years:* 43% (male 768,550; female 757,710)  
*15-64 years:* 53% (male 909,463; female 946,083)  
*65 years and over:* 4% (male 58,224; female 72,721) (2000 est.)  
**Population growth rate:** 1.77% (2000 est.)  
**Birth rate:** 37.52 births/1,000 population (2000 est.)  
**Death rate:** 18.44 deaths/1,000 population (2000 est.)  
**Net migration rate:** -1.42 migrant(s)/1,000 population (2000 est.)  
**Sex ratio:**  
*at birth:* 1.03 male(s)/female  
*under 15 years:* 1.01 male(s)/female  
*15-64 years:* 0.96 male(s)/female  
*65 years and over:* 0.8 male(s)/female  
*total population:* 0.98 male(s)/female (2000 est.)  
**Infant mortality rate:** 106.69 deaths/1,000 live births (2000 est.)  
**Life expectancy at birth:**  
*total population:* 44.02 years  
*male:* 42.26 years  
*female:* 45.84 years (2000 est.)  
**Total fertility rate:** 4.95 children born/woman (2000 est.)  
**Nationality:**  
*noun:* Central African(s)  
*adjective:* Central African  
**Ethnic groups:** Baya 34%, Banda 27%, Sara 10%, Mandjia 21%, Mboum 4%, M'Baka 4%, Europeans 6,500 (including 1,500 French)  
**Religions:** indigenous beliefs 24%, Protestant 25%, Roman Catholic 25%, Muslim 15%, other 11%  
*note:* animistic beliefs and practices strongly influence the Christian majority  
**Languages:** French (official), Sangho (lingua franca and national language), Arabic, Hunsu, Swahili  
**Literacy:**  
*definition:* age 15 and over can read and write

## Central African Republic (continued)

total population: 60%  
male: 68.5%  
female: 52.4% (1995 est.)

### Government

#### Country name:

conventional long form: Central African Republic

conventional short form: none

local long form: Republique Centrafricaine

local short form: none

former: Central African Empire

abbreviation: CAR

Data code: CT

Government type: republic

Capital: Bangui

Administrative divisions: 14 prefectures

(prefectures, singular - prefecture), 2 economic prefectures\* (prefectures économiques, singular - prefecture économique), and 1 commune\*\*;

Bamingui-Bangoran, Bangui\*\*, Basse-Kotto,

Gribingui\*, Haute-Kotto, Haute-Sangha,

Haut-Mbomou, Kemo-Gribingui, Lobaye, Mbomou,

Nana-Mambere, Ombella-Mpoko, Ouaka, Ouham,

Ouham-Pende, Sangha\*, Vakaga

Independence: 13 August 1960 (from France)

National holiday: National Day, 1 December (1958) (proclamation of the republic)

Constitution: passed by referendum 29 December 1994; adopted 7 January 1995

Legal system: based on French law

Suffrage: 21 years of age; universal

#### Executive branch:

chief of state: President Ange-Felix PATASSE (since 22 October 1993)

head of government: Prime Minister Anicet Georges DOLOGUELE (since 4 January 1999)

cabinet: Council of Ministers

elections: president elected by popular vote for a six-year term; election last held 19 September 1999 (next to be held NA 2005); prime minister appointed by the president

election results: Ange-Felix PATASSE reelected president; percent of vote - Ange-Felix PATASSE 51.63%, Andre KOLINGBA 19.38%, David DACKO 11.15%

Legislative branch: unicameral National Assembly or Assemblée Nationale (109 seats; members are elected by popular vote to serve five-year terms; note - there were 85 seats in the National Assembly before the 1998 election)

elections: last held 22-23 November and 13 December 1998 (next to be held NA 2003)

election results: percent of vote by party - MLPC 43%, RDC 18%, MDD 9%, FPP 6%, PSD 5%, ADP 4%, PUN 3%, FODEM 2%, PLD 2%, UPR 1%, FC 1%, independents 6%; seats by party - MLPC 47, RDC 20, MDD 8, FPP 7, PSD 6, ADP 5, PUN 3, FODEM 2, PLD 2, UPR 1, FC 1, independents 7; note - results of election are being contested

note: the National Assembly is advised by the Economic and Regional Council or Conseil

Economique et Regional; when they sit together they are called the Congress or Congres

Judicial branch: Supreme Court or Cour Supreme, judges appointed by the president; Constitutional Court, judges appointed by the president

Political parties and leaders: Alliance for Democracy and Progress or ADP [leader NA]; Central African Democratic Assembly or RDC [Andre KOLINGBA]; Civic Forum or FC [Gen. Timothee MALENDOMA]; Democratic Forum or FODEM [Charles MASSI]; Liberal Democratic Party or PLD [Nestor KOMBO-NAGUEMON]; Movement for Democracy and Development or MDD [David DACKO]; Movement for the Liberation of the Central African People or MLPC [the party of the president, Ange-Felix PATASSE]; Patriotic Front for Progress or FPP [Abel GOUMBA]; People's Union for the Republic or UPR [leader NA]; National Unity Party or PUN [Jean-Paul NGOUPANDE]; Social Democratic Party or PSD [Enoch LAKOUE]

International organization participation: ACCT, ACP, AfDB, BDEAC, CCC, CEEAC, ECA, FAO, FZ, G-77, IBRD, ICAO, ICFTU, ICRM, IDA, IFAD, IFC, IFRCS, ILO, IMF, Intelsat, Interpol, IOC, ITU, NAM, OAU, OIC (observer), OPCW, UDEAC, UN, UNCTAD, UNESCO, UNIDO, UPU, WCL, WHO, WIPO, WMO, WTO, WTrO

#### Diplomatic representation in the US:

chief of mission: Ambassador Henri Koba

chancery: 1618 22nd Street NW, Washington, DC 20008

telephone: [1] (202) 483-7800

FAX: [1] (202) 332-9893

#### Diplomatic representation from the US:

chief of mission: Ambassador Robert C. PERRY

embassy: Avenue David Dacko, Bangui

mailing address: B. P. 924, Bangui

telephone: [236] 61 26 21

FAX: [236] 61 44 94

Flag description: four equal horizontal bands of blue (top), white, green, and yellow with a vertical red band in center; there is a yellow five-pointed star on the hoist side of the blue band

### Economy

Economy - overview: Subsistence agriculture, together with forestry, remains the backbone of the economy of the Central African Republic (CAR), with more than 70% of the population living in outlying areas. The agricultural sector generates half of GDP. Timber has accounted for about 16% of export earnings and the diamond industry for nearly 54%. Important constraints to economic development include the CAR's landlocked position, a poor transportation system, a largely unskilled work force, and a legacy of misdirected macroeconomic policies. The 50% devaluation of the currencies of 14 Francophone African nations on 12 January 1994 had mixed effects on the CAR's economy. Diamond, timber, coffee, and cotton exports increased, leading an estimated rise of GDP of 7% in 1994 and nearly 5% in 1995. Military rebellions and social unrest in 1996

were accompanied by widespread destruction of property and a drop in GDP of 2%. Ongoing violence between the government and rebel military groups over pay issues, living conditions, and political representation has destroyed many businesses in the capital and reduced tax revenues for the government. The IMF approved an Extended Structure Adjustment Facility in 1998. The government has set targets of annual 5% growth and 2.5% inflation for 2000-2001. GDP: purchasing power parity - \$5.8 billion (1999 est.) GDP - real growth rate: 5% (1999 est.) GDP - per capita: purchasing power parity - \$1,700 (1999 est.)

#### GDP - composition by sector:

agriculture: 53%

industry: 21%

services: 26% (1997 est.)

Population below poverty line: NA%

Household income or consumption by percentage share:

lowest 10%: NA%

highest 10%: NA%

Inflation rate (consumer prices): 2.6% (1999 est.)

Labor force: NA

Unemployment rate: 6% (1993)

#### Budget:

revenues: \$638 million

expenditures: \$1.9 billion, including capital expenditures of \$888 million (1994 est.)

Industries: diamond mining, sawmills, breweries, textiles, footwear, assembly of bicycles and motorcycles

Industrial production growth rate: NA%

Electricity - production: 105 million kWh (1998)

Electricity - production by source:

fossil fuel: 19.05%

hydro: 80.95%

nuclear: 0%

other: 0% (1998)

Electricity - consumption: 98 million kWh (1998)

Electricity - exports: 0 kWh (1998)

Electricity - imports: 0 kWh (1998)

Agriculture - products: cotton, coffee, tobacco, manioc (tapioca), yams, millet, corn, bananas; timber

Exports: \$195 million (f.o.b., 1999)

Exports - commodities: diamonds, timber, cotton, coffee, tobacco

Exports - partners: Benelux 36%, Cote d'Ivoire 5%, Spain 4%, Egypt 3%, France (1997)

Imports: \$170 million (f.o.b., 1999)

Imports - commodities: food, textiles, petroleum products, machinery, electrical equipment, motor vehicles, chemicals, pharmaceuticals, consumer goods, industrial products

Imports - partners: France 30%, Cote d'Ivoire 18%, Cameroon 11%, Germany 4%, Japan (1997)

Debt - external: \$790 million (1999 est.)

Economic aid - recipient: \$172.2 million (1995); note - traditional budget subsidies from France

Currency: 1 Comunaute Financiere Africaine franc (CFAF) = 100 centimes

Exchange rates: Comunaute Financiere Africaine francs (CFAF) per US\$1 - 647.25 (January 2000),

## Central African Republic (continued)

615.70 (1999), 589.95 (1998), 583.67 (1997), 511.55 (1996), 499.15 (1995)

*note:* since 1 January 1999, the CFAF is pegged to the euro at a rate of 655.957 CFA francs per euro

**Fiscal year:** calendar year

### Communications

**Telephones - main lines in use:** 8,000 (1995)

**Telephones - mobile cellular:** 79 (1995)

**Telephone system:** fair system

*domestic:* network consists principally of microwave radio relay and low-capacity, low-powered radiotelephone communication

*international:* satellite earth station - 1 Intelsat (Atlantic Ocean)

**Radio broadcast stations:** AM 1, FM 3, shortwave 1 (1998)

**Radios:** 283,000 (1997)

**Television broadcast stations:** NA

**Televisions:** 18,000 (1997)

**Internet Service Providers (ISPs):** NA

### Transportation

**Railways:** 0 km

**Highways:**

*total:* 23,810 km

*paved:* 429 km

*unpaved:* 23,381 km (1998 est.)

**Waterways:** 800 km; traditional trade carried on by means of shallow-draft dugouts; Oubangui is the most important river

**Ports and harbors:** Bangui, Nola

**Airports:** 52 (1999 est.)

**Airports - with paved runways:**

*total:* 3

*2,438 to 3,047 m:* 1

*1,524 to 2,437 m:* 2 (1999 est.)

**Airports - with unpaved runways:**

*total:* 49

*2,438 to 3,047 m:* 1

*1,524 to 2,437 m:* 10

*914 to 1,523 m:* 23

*under 914 m:* 15 (1999 est.)

### Military

**Military branches:** Central African Armed Forces (includes Republican Guard and Air Force), Presidential Guard, National Gendarmerie, Police Force

**Military manpower - availability:**

*males age 15-49:* 804,941 (2000 est.)

**Military manpower - fit for military service:**

*males age 15-49:* 420,619 (2000 est.)

**Military expenditures - dollar figure:** \$29 million (FY96)

**Military expenditures - percent of GDP:** 2.2% (FY96)

### Transnational Issues

**Disputes - international:** none

## Chad



### Introduction

**Background:** Chad, part of France's African holdings until 1960, endured three decades of ethnic warfare as well as invasions by Libya before a semblance of peace was finally restored in 1990. A transitional government eventually suppressed or came to terms with most political-military groups, settled a territorial dispute with Libya on terms favorable to Chad, drafted a democratic constitution, and held multiparty presidential and National Assembly elections in 1996 and 1997 respectively. In 1998 a new rebellion broke out in northern Chad, which continued to escalate throughout 1999. Despite movement toward democratic reform, power remains in the hands of a northern ethnic oligarchy.

### Geography

**Location:** Central Africa, south of Libya

**Geographic coordinates:** 15 00 N, 19 00 E

**Map references:** Africa

**Area:**

*total:* 1,284 million sq km

*land:* 1,259,200 sq km

*water:* 24,800 sq km

**Area - comparative:** slightly more than three times the size of California

**Land boundaries:**

*total:* 5,968 km

*border countries:* Cameroon 1,094 km, Central African Republic 1,197 km, Libya 1,055 km, Niger 1,175 km, Nigeria 87 km, Sudan 1,360 km

**Coastline:** 0 km (landlocked)

**Maritime claims:** none (landlocked)

**Climate:** tropical in south, desert in north

**Terrain:** broad, arid plains in center, desert in north, mountains in northwest, lowlands in south

**Elevation extremes:**

*lowest point:* Djourab Depression 160 m

*highest point:* Emi Koussi 3,415 m

**Natural resources:** petroleum (unexploited but exploration under way), uranium, natron, kaolin, fish (Lake Chad)

**Land use:**

*arable land:* 3%

*permanent crops:* 0%

*permanent pastures:* 36%

*forests and woodland:* 26%

*other:* 35% (1993 est.)

**Irrigated land:** 140 sq km (1993 est.)

**Natural hazards:** hot, dry, dusty harmattan winds occur in north; periodic droughts; locust plagues

**Environment - current issues:** inadequate supplies of potable water; improper waste disposal in rural areas contributes to soil and water pollution; desertification

**Environment - international agreements:**

*party to:* Biodiversity, Climate Change, Desertification, Endangered Species, Nuclear Test Ban, Ozone Layer Protection, Wetlands  
*signed, but not ratified:* Law of the Sea, Marine Dumping

**Geography - note:** landlocked; Lake Chad is the most significant water body in the Sahel

### People

**Population:** 8,424,504 (July 2000 est.)

**Age structure:**

*0-14 years:* 48% (male 2,022,339; female 1,994,978)

*15-64 years:* 49% (male 1,964,216; female 2,204,902)

*65 years and over:* 3% (male 99,459; female 138,610) (2000 est.)

**Population growth rate:** 3.31% (2000 est.)

**Birth rate:** 48.81 births/1,000 population (2000 est.)

**Death rate:** 15.71 deaths/1,000 population (2000 est.)

**Net migration rate:** 0 migrant(s)/1,000 population (2000 est.)

**Sex ratio:**

*at birth:* 1.04 male(s)/female

*under 15 years:* 1.01 male(s)/female

*15-64 years:* 0.89 male(s)/female

*65 years and over:* 0.72 male(s)/female

*total population:* 0.94 male(s)/female (2000 est.)

**Infant mortality rate:** 96.66 deaths/1,000 live births (2000 est.)

## Chad (continued)

### Life expectancy at birth:

total population: 50.49 years

male: 48.5 years

female: 52.56 years (2000 est.)

**Total fertility rate:** 6.63 children born/woman (2000 est.)

### Nationality:

noun: Chadian(s)

adjective: Chadian

**Ethnic groups:** Muslims, commonly referred to as "northerners" or "gorane" (Arabs, Toubou, Hadjerai, Fulbe, Kotoko, Kanembou, Baguirmi, Boulala, Zaghawa, and Maba); non-Muslims, commonly referred to as "southerners" (Sara, Ngambaye, Mbaye, Goulaye, Moundang, Moussai, Massa) including nonindigenous 150,000 (of whom 1,000 are French)

*note:* ethnicity and regional background more commonly used to identify Chadians than religious affiliation

**Religions:** Muslim 50%, Christian 25%, indigenous beliefs (mostly animism) 25%

**Languages:** French (official), Arabic (official), Sara and Sango (in south), more than 100 different languages and dialects

### Literacy:

*definition:* age 15 and over can read and write French or Arabic

total population: 48.1%

male: 62.1%

female: 34.7% (1995 est.)

## Government

### Country name:

*conventional long form:* Republic of Chad

*conventional short form:* Chad

*local long form:* Republique du Tchad

*local short form:* Tchad

**Data code:** CD

**Government type:** republic

**Capital:** N'Djamena

**Administrative divisions:** 14 prefectures (prefectures, singular - prefecture); Batha, Biltine, Borkou-Ennedi-Tibesti, Chari-Baguirmi, Guera, Kanem, Lac, Logone Occidental, Logone Oriental, Mayo-Kebbi, Moyen-Chari, Ouaddai, Salamat, Tandjile

**Independence:** 11 August 1960 (from France)

**National holiday:** Independence Day, 11 August (1960)

**Constitution:** passed by referendum 31 March 1995

**Legal system:** based on French civil law system and Chadian customary law; does not accept compulsory ICJ jurisdiction

**Suffrage:** 18 years of age; universal

### Executive branch:

*chief of state:* President Lt. Gen. Idriss DEBY (since 4 December 1990)

*head of government:* Prime Minister Nagdum YAMASSOUM (since 13 December 1999)

*cabinet:* Council of State, members appointed by the president on the recommendation of the prime minister

*elections:* president elected by popular vote to serve five-year terms; if no candidate receives at least 50% of the total vote, the two candidates receiving the most votes must stand for a second round of voting; last held 2 June and 11 July 1996 (next to be held June 2001); prime minister appointed by the president  
*election results:* in the first round of voting none of the 15 candidates received the required 50% of the total vote; percent of vote, first round - Lt. Gen. Idriss DEBY 43.8%, Wadal Abdelkader KAMOUGUE 12.4%; percent of vote, second round - Lt. Gen. Idriss DEBY 69.1%, Wadal Abdelkader KAMOUGUE 30.9%

*note:* government coalition - MPS, UNDR, and URD

**Legislative branch:** unicameral National Assembly (125 seats; members elected by popular vote to serve four-year terms); replaces the Higher Transitional Council or the Conseil Supérieur de Transition

*elections:* National Assembly - last held in two rounds on 5 January and 23 February 1997 (next to be held NA 2001); in the first round of voting some candidates won clear victories by receiving 50% or more of the vote; where that did not happen, the two highest scoring candidates stood for a second round of voting

*election results:* percent of vote by party - NA; seats by party - MPS 65, URD 29, UNDR 15, RDP 3, others 13

**Judicial branch:** Supreme Court; Court of Appeal;

Criminal Courts; Magistrate Courts

**Political parties and leaders:** National Union for Development and Renewal or UNDR [Saleh KEBZABO]; Patriotic Salvation Movement or MPS [Maldom Bada ABBAS, chairman] (originally in opposition but now the party in power and the party of the president); Rally for Democracy and Progress or RDP [Lal Mahamat CHOUA]; Union for Renewal and Democracy or URD [Gen. Wadal Abdelkader KAMOUGUE]

**International organization participation:** ACCT, ACP, AfDB, BDEAC, CEEAC, ECA, FAO, FZ, G-77, IBRD, ICAO, ICFTU, ICRM, IDA, IDB, IFAD, IFC, IFRCS, ILO, IMF, Intelsat, Interpol, IOC, ITU, NAM, OAU, OIC, OPCW, UDEAC, UN, UNCTAD, UNESCO, UNIDO, UPU, WCL, WHO, WIPO, WMO, WTO, WTO

### Diplomatic representation in the US:

*chief of mission:* Ambassador Hassaballah Abdelhadi Ahmat SOUBIANE

*chancery:* 2002 R Street NW, Washington, DC 20009

*telephone:* [1] (202) 462-4009

*FAX:* [1] (202) 265-1937

### Diplomatic representation from the US:

*chief of mission:* Ambassador Christopher GOLDTHWAIT

*embassy:* Avenue Felix Eboué, N'Djamena

*mailing address:* B. P. 413, N'Djamena

*telephone:* [235] (51) 70-09, (51) 90-52, (51) 92-33

*FAX:* [235] (51) 56-54

**Flag description:** three equal vertical bands of blue (hoist side), yellow, and red; similar to the flag of Romania; also similar to the flags of Andorra and Moldova, both of which have a national coat of arms centered in the yellow band; design was based on the flag of France

## Economy

**Economy - overview:** Landlocked Chad's economic development suffers from its geographic remoteness, drought, lack of infrastructure, and political turmoil.

About 85% of the population depends on agriculture, including the herding of livestock. Of Africa's Francophone countries, Chad benefited least from the 50% devaluation of their currencies in January 1994. Financial aid from the World Bank, the African Development Fund, and other sources is directed largely at the improvement of agriculture, especially livestock production. Due to lack of financing, the development of the Doba Basin oil fields, originally due to finish in 2000, has been substantially delayed.

**GDP:** purchasing power parity - \$7.6 billion (1999 est.)

**GDP - real growth rate:** 0.6% (1999 est.)

**GDP - per capita:** purchasing power parity - \$1,000 (1999 est.)

### GDP - composition by sector:

agriculture: 38%

industry: 14%

services: 48% (1998)

**Population below poverty line:** NA%

**Household income or consumption by percentage share:**

lowest 10%: NA%

highest 10%: NA%

**Inflation rate (consumer prices):** 12% (1998 est.)

**Labor force:** NA

**Labor force - by occupation:** agriculture 85% (subsistence farming, herding, and fishing)

**Unemployment rate:** NA%

### Budget:

*revenues:* \$198 million

*expenditures:* \$218 million, including capital expenditures of \$146 million (1998 est.)

**Industries:** cotton textiles, meat packing, beer brewing, natron (sodium carbonate), soap, cigarettes, construction materials

**Industrial production growth rate:** 5% (1995)

**Electricity - production:** 100 million kWh (1998)

**Electricity - production by source:**

*fossil fuel:* 100%

*hydro:* 0%

*nuclear:* 0%

*other:* 0% (1998)

**Electricity - consumption:** 93 million kWh (1998)

**Electricity - exports:** 0 kWh (1998)

**Electricity - imports:** 0 kWh (1998)

**Agriculture - products:** cotton, sorghum, millet, peanuts, rice, potatoes, manioc (tapioca); cattle, sheep, goats, camels

**Exports:** \$288 million (f.o.b., 1999 est.)

**Exports - commodities:** cotton, cattle, textiles

**Exports - partners:** Portugal 30%, Germany 14%, Thailand, Costa Rica, South Africa, France (1997)

**Imports:** \$359 million (f.o.b., 1999 est.)

**Imports - commodities:** machinery and transportation equipment, industrial goods, petroleum products, foodstuffs, textiles

## Chad (continued)

**Imports - partners:** France 41%, Nigeria 10%,

Cameroon 7%, India 6% (1997)

**Debt - external:** \$1 billion (1999 est.)

**Economic aid - recipient:** \$238.3 million (1995); note - \$125 million committed by Taiwan (August 1997); \$30 million committed by African Development Bank

**Currency:** 1 Communaute Financiere Africaine franc (CFAF) = 100 centimes

**Exchange rates:** Communaute Financiere Africaine Francs (CFAF) per US\$1 - 647.25 (January 2000), 615.70 (1999), 589.95 (1998), 583.67 (1997), 511.55 (1996), 499.15 (1995)

*note:* since 1 January 1999, the CFAF is pegged to the euro at a rate of 655.957 CFA francs per euro

**Fiscal year:** calendar year

### Communications

**Telephones - main lines in use:** 5,000 (1995)

**Telephones - mobile cellular:** 0 (1995)

**Telephone system:** primitive system  
*domestic:* fair system of radiotelephone communication stations

*international:* satellite earth station - 1 Intelsat (Atlantic Ocean)

**Radio broadcast stations:** AM 2, FM 3, shortwave 5 (1998)

**Radios:** 1.67 million (1997)

**Television broadcast stations:** 1 (1997)

**Televisions:** 10,000 (1997)

**Internet Service Providers (ISPs):** 1 (1999)

### Transportation

**Railways:** 0 km

**Highways:**

*total:* 33,400 km

*paved:* 267 km

*unpaved:* 33,133 km (1996 est.)

**Waterways:** 2,000 km navigable

**Ports and harbors:** none

**Airports:** 49 (1999 est.)

**Airports - with paved runways:**

*total:* 7

*over 3,047 m:* 1

*2,438 to 3,047 m:* 3

*1,524 to 2,437 m:* 1

*914 to 1,523 m:* 1

*under 914 m:* 1 (1999 est.)

**Airports - with unpaved runways:**

*total:* 42

*1,524 to 2,437 m:* 13

*914 to 1,523 m:* 19

*under 914 m:* 10 (1999 est.)

### Military

**Military branches:** Armed Forces (includes Ground Force, Air Force, and Gendarmerie), Republican Guard, Rapid Intervention Force, Police, Rural and Nomadic Guard (GNNT)

**Military manpower - military age:** 20 years of age

**Military manpower - availability:**

*males age 15-49:* 1,749,033 (2000 est.)

**Military manpower - fit for military service:**

*males age 15-49:* 915,664 (2000 est.)

**Military manpower - reaching military age annually:**

*males:* 79,596 (2000 est.)

**Military expenditures - dollar figure:** \$39 million (FY96)

**Military expenditures - percent of GDP:** 3.5% (FY96)

### Transnational Issues

**Disputes - international:** delimitation of international boundaries in the vicinity of Lake Chad, the lack of which led to border incidents in the past, has been completed and awaits ratification by Cameroon, Chad, Niger, and Nigeria

## Chile



### Introduction

**Background:** A three-year-old Marxist government was overthrown in 1973 by a dictatorial military regime led by Augusto PINOCHET, which ruled until a freely elected president was installed in 1990. Sound economic policies, first implemented by the PINOCHET dictatorship, led to unprecedented growth in 1991-97 and have helped secure the country's commitment to democratic and representative government. Growth slowed in 1998-99, but will likely recover in 2000.

### Geography

**Location:** Southern South America, bordering the South Atlantic Ocean and South Pacific Ocean, between Argentina and Peru

**Geographic coordinates:** 30 00 S, 71 00 W

**Map references:** South America

**Area:**

*total:* 756,950 sq km

*land:* 748,800 sq km

*water:* 8,150 sq km

*note:* includes Easter Island (Isla de Pascua) and Isla Sala y Gómez

## Chile (continued)

**Area - comparative:** slightly smaller than twice the size of Montana

### Land boundaries:

*total:* 6,171 km

*border countries:* Argentina 5,150 km, Bolivia 861 km, Peru 160 km

**Coastline:** 6,435 km

### Maritime claims:

*contiguous zone:* 24 nm

*continental shelf:* 200/350 nm

*exclusive economic zone:* 200 nm

*territorial sea:* 12 nm

**Climate:** temperate; desert in north; Mediterranean in central region; cool and damp in south

**Terrain:** low coastal mountains; fertile central valley; rugged Andes in east

### Elevation extremes:

*lowest point:* Pacific Ocean 0 m

*highest point:* Cerro Aconcagua 6,962 m

**Natural resources:** copper, timber, iron ore, nitrates, precious metals, molybdenum, hydropower

### Land use:

*arable land:* 5%

*permanent crops:* 0%

*permanent pastures:* 18%

*forests and woodland:* 22%

*other:* 55% (1993 est.)

**Irrigated land:** 12,650 sq km (1993 est.)

**Natural hazards:** severe earthquakes; active volcanism; tsunamis

**Environment - current issues:** air pollution from industrial and vehicle emissions; water pollution from raw sewage

### Environment - international agreements:

*party to:* Antarctic-Environmental Protocol, Antarctic Treaty, Biodiversity, Climate Change, Desertification, Endangered Species, Environmental Modification, Hazardous Wastes, Law of the Sea, Marine Dumping, Nuclear Test Ban, Ozone Layer Protection, Ship Pollution, Wetlands, Whaling

*signed, but not ratified:* Climate Change-Kyoto Protocol

**Geography - note:** strategic location relative to sea lanes between Atlantic and Pacific Oceans (Strait of Magellan, Beagle Channel, Drake Passage); Atacama Desert is one of world's driest regions

## People

**Population:** 15,153,797 (July 2000 est.)

### Age structure:

*0-14 years:* 28% (male 2,137,826; female 2,044,546)

*15-64 years:* 65% (male 4,919,060; female 4,958,030)

*65 years and over:* 7% (male 453,234; female 641,101) (2000 est.)

**Population growth rate:** 1.17% (2000 est.)

**Birth rate:** 17.19 births/1,000 population (2000 est.)

**Death rate:** 5.52 deaths/1,000 population (2000 est.)

**Net migration rate:** 0 migrant(s)/1,000 population (2000 est.)

### Sex ratio:

*at birth:* 1.05 male(s)/female

*under 15 years:* 1.05 male(s)/female

*15-64 years:* 0.99 male(s)/female

*65 years and over:* 0.71 male(s)/female

*total population:* 0.98 male(s)/female (2000 est.)

**Infant mortality rate:** 9.6 deaths/1,000 live births (2000 est.)

### Life expectancy at birth:

*total population:* 75.74 years

*male:* 72.43 years

*female:* 79.22 years (2000 est.)

**Total fertility rate:** 2.2 children born/woman (2000 est.)

### Nationality:

*noun:* Chilean(s)

*adjective:* Chilean

**Ethnic groups:** white and white-Amerindian 95%, Amerindian 3%, other 2%

**Religions:** Roman Catholic 89%, Protestant 11%, Jewish NEGL

**Languages:** Spanish

### Literacy:

*definition:* age 15 and over can read and write

*total population:* 95.2%

*male:* 95.4%

*female:* 95% (1995 est.)

## Government

### Country name:

*conventional long form:* Republic of Chile

*conventional short form:* Chile

*local long form:* Republica de Chile

*local short form:* Chile

**Data code:** CI

**Government type:** republic

**Capital:** Santiago

**Administrative divisions:** 13 regions (regiones, singular - region); Aisen del General Carlos Ibanez del Campo, Antofagasta, Araucania, Atacama, Bio-Bio, Coquimbo, Libertador General Bernardo O'Higgins, Los Lagos, Magallanes y de la Antartica Chilena, Maule, Region Metropolitana (Santiago), Tarapaca, Valparaiso

*note:* the US does not recognize claims to Antarctica

**Independence:** 18 September 1810 (from Spain)

**National holiday:** Independence Day, 18 September (1810)

**Constitution:** 11 September 1980, effective 11 March 1981; amended 30 July 1989 and in 1993

**Legal system:** based on Code of 1857 derived from Spanish law and subsequent codes influenced by French and Austrian law; judicial review of legislative acts in the Supreme Court; does not accept compulsory ICJ jurisdiction

**Suffrage:** 18 years of age; universal and compulsory

### Executive branch:

*chief of state:* President Ricardo LAGOS Escobar (since 11 March 2000); *note* - the president is both the chief of state and head of government

*head of government:* President Ricardo LAGOS Escobar (since 11 March 2000); *note* - the president is both the chief of state and head of government  
*cabinet:* Cabinet appointed by the president  
*elections:* president elected by popular vote for a six-year term; election last held 12 December 1999, with runoff election held 16 January 2000 (next to be held NA December 2005)

*election results:* Ricardo LAGOS Escobar elected president; percent of vote - Ricardo LAGOS Escobar 51.32%, Joaquin LAVIN 48.68%

**Legislative branch:** bicameral National Congress or Congreso Nacional consists of the Senate or Senado (48 seats, 38 elected by popular vote and 10 appointed (all former presidents are senators for life); members serve eight-year terms - one-half elected every four years) and the Chamber of Deputies or Camara de Diputados (120 seats; members are elected by popular vote to serve four-year terms)  
*elections:* Senate - last held 11 December 1997 (next to be held NA December 2001); Chamber of Deputies - last held 11 December 1997 (next to be held NA December 2001)

*election results:* Senate - percent of vote by party - NA%; seats by party - CPD (PDC 14, PS 4, PPD 2), UPP 17 (RN 7, UDI 10), Chile 2000 (UCCP) 1, independents 10; Chamber of Deputies - percent of vote by party - CPD 50.55% (PDC 22.98%, PS 11.10%, PPD 12.55%, PRSD 3.13%), UPP 36.23% (RN 16.78%, UDI 14.43%); seats by party - CPD 70 (PDC 39, PPD 16, PRSD 4, PS 11), UPP 46 (RN 24, UDI 21, Party of the South 1), right-wing independents 4

**Judicial branch:** Supreme Court or Corte Suprema, judges are appointed by the president and ratified by the Senate from lists of candidates provided by the court itself, the president of the Supreme Court is elected by the 21-member court; Constitutional Tribunal

**Political parties and leaders:** Chile 2000 - main party is UCCP [Alejandro GARCIA-HUIDBORO]; Christian Democratic Party or PDC [Gutenberg MARTINEZ]; Coalition of Parties for Democracy ("Concertacion") or CPD [Eduardo FREI Ruiz-Tagle] - including PDC, PS, PPD, PRSD; Independent Democratic Union or UDI [Pablo LONGUEIRA]; National Renewal or RN [Alberto CARDEMIL]; Party for Democracy or PPD [Sergio BITAR]; Party of the South or PS [leader NA]; Progressive Center-Center Union or UCCP [Francisco Javier ERRAZURIZ]; Radical Social Democratic Party or PRSD [Anselmo SULE]; Socialist Party or PS [Ricardo NUNEZ]; Union for the Progress of Chile ("Alliance for Chile") or UPP [Arturo ALESSANDRI Besa] - including RN and UDI  
**Political pressure groups and leaders:** revitalized university student federations at all major universities; Roman Catholic Church; United Labor Central or CUT includes trade unionists from the country's five largest labor confederations

**International organization participation:** APEC, CCC, ECLAC, FAO, G-11, G-77, IADB, IAEA, IBRD, ICAO, ICC, ICFTU, ICRM, IDA, IFAD, IFC, IFRC,



## Chile (continued)

IHO, ILO, IMF, IMO, Inmarsat, Intelsat, Interpol, IOC, IOM, ISO, ITU, LAES, LAIA, Mercosur (associate), NAM, OAS, OPANAL, OPCW, PCA, RG, UN, UNCTAD, UNESCO, UNIDO, UNITAR, UNMIBH, UNMOGIP, UNTSO, UNU, UPU, WCL, WFTU, WHO, WIPO, WMO, WTO, WTrO

### Diplomatic representation in the US:

**chief of mission:** Ambassador Mario ARTAZA

**chancery:** 1732 Massachusetts Avenue NW, Washington, DC 20036

**telephone:** [1] (202) 785-1746

**FAX:** [1] (202) 887-5579

**consulate(s) general:** Chicago, Houston, Los Angeles, Miami, New York, Philadelphia, San Francisco, and San Juan (Puerto Rico)

### Diplomatic representation from the US:

**chief of mission:** Ambassador John O'LEARY

**embassy:** Avenida Andres Bello 2800, Santiago

**mailing address:** APO AA 34033

**telephone:** [56] (2) 232-2600

**FAX:** [56] (2) 330-3710

**Flag description:** two equal horizontal bands of white (top) and red; there is a blue square the same height as the white band at the hoist-side end of the white band; the square bears a white five-pointed star in the center; design was based on the US flag

## Economy

**Economy - overview:** Chile has a market-oriented economy characterized by a high level of foreign trade. During the early 1990s, Chile's reputation as a role model for economic reform was strengthened when the democratic government of Patricio AYLWIN - which took over from the military in 1990 - deepened the economic reform initiated by the military government. Growth in real GDP averaged 8% during the period 1991-1997, but fell to half that level in 1998 because of tight monetary policies implemented to keep the current account deficit in check and lower export earnings - the latter a product of the global financial crisis. A severe drought exacerbated the recession in 1999, reducing crop yields and causing hydroelectric shortfalls and rationing, and Chile experienced negative economic growth for the first time in more than 15 years. Despite the effects of the recession, Chile maintained its reputation for strong financial institutions and sound policy that have given it the strongest sovereign bond rating in South America. By the end of 1999, exports and economic activity had begun to recover, and a return to strong growth in 2000 is likely. The inauguration of Ricardo LAGOS in March 2000, succeeding Eduardo FREI, will keep the presidency in the hands of the center-left Concertacion coalition that has held office since the return of civilian rule in 1990.

**GDP:** purchasing power parity - \$185.1 billion (1999 est.)

**GDP - real growth rate:** -1% (1999 est.)

**GDP - per capita:** purchasing power parity - \$12,400 (1999 est.)

**GDP - composition by sector:**

**agriculture:** 6%

**industry:** 33%

**services:** 61% (1999)

**Population below poverty line:** 22% (1998 est.)

**Household income or consumption by percentage share:**

**lowest 10%:** 1.2%

**highest 10%:** 41.3% (1998)

**Inflation rate (consumer prices):** 3.4% (1999 est.)

**Labor force:** 5.8 million (1999 est.)

**Labor force - by occupation:** agriculture 14%, industry 27%, services 59% (1997 est.)

**Unemployment rate:** 9% (1999)

**Budget:**

**revenues:** \$17 billion

**expenditures:** \$17 billion, including capital expenditures of \$NA (1998 est.)

**Industries:** copper, other minerals, foodstuffs, fish processing, iron and steel, wood and wood products, transport equipment, cement, textiles

**Industrial production growth rate:** -1.3% (1999 est.)

**Electricity - production:** 37.49 billion kWh (1999)

**Electricity - production by source:**

**fossil fuel:** 50%

**hydro:** 50%

**nuclear:** 0%

**other:** 0% (December 1999)

**Electricity - consumption:** 26.665 billion kWh (1998)

**Electricity - exports:** 0 kWh (1998)

**Electricity - imports:** 0 kWh (1998)

**Agriculture - products:** wheat, corn, grapes, beans, sugar beets, potatoes, fruit; beef, poultry, wool; fish; timber

**Exports:** \$15.6 billion (f.o.b., 1999)

**Exports - commodities:** copper, fish, fruits, paper and pulp, chemicals

**Exports - partners:** EU 27%, US 16%, Japan 14%, Brazil 6%, Argentina 5% (1998)

**Imports:** \$13.9 billion (c.i.f., 1999)

**Imports - commodities:** consumer goods, chemicals, motor vehicles, fuels, electrical machinery, heavy industrial machinery, food

**Imports - partners:** US 24%, EU 23%, Argentina 11%, Brazil 6%, Japan 6%, Mexico 5% (1998)

**Debt - external:** \$39 billion (1999)

**Economic aid - recipient:** ODA, \$50.3 million (1996 est.)

**Currency:** 1 Chilean peso (Ch\$) = 100 centavos

**Exchange rates:** Chilean pesos (Ch\$) per US\$1 - 520.45 (January 2000), 508.78 (1999), 460.29 (1998), 419.30 (1997), 412.27 (1996), 396.77 (1995)

**Fiscal year:** calendar year

## Communications

**Telephones - main lines in use:** 2.603 million (1998)

**Telephones - mobile cellular:** 197,300 (1995)

**Telephone system:** modern system based on extensive microwave radio relay facilities

**domestic:** extensive microwave radio relay links;

**domestic satellite system with 3 earth stations**

**international:** satellite earth stations - 2 Intelsat (Atlantic Ocean)

**Radio broadcast stations:** AM 180 (eight inactive), FM 64, shortwave 17 (one inactive) (1998)

**Radios:** 5.18 million (1997)

**Television broadcast stations:** 63 (plus 121 repeaters) (1997)

**Televisions:** 3.15 million (1997)

**Internet Service Providers (ISPs):** 26 (1999)

## Transportation

### Railways:

**total:** 6,782 km

**broad gauge:** 3,743 km 1.676-m gauge (1,653 km electrified)

**narrow gauge:** 116 km 1.067-m gauge; 2,923 km 1.000-m gauge (40 km electrified) (1995)

### Highways:

**total:** 79,800 km

**paved:** 11,012 km

**unpaved:** 68,788 km (1996 est.)

**Waterways:** 725 km

**Pipelines:** crude oil 755 km; petroleum products 785 km; natural gas 320 km

**Ports and harbors:** Antofagasta, Arica, Chamaral, Coquimbo, Iquique, Puerto Montt, Punta Arenas, San Antonio, San Vicente, Talcahuano, Valparaiso

### Merchant marine:

**total:** 45 ships (1,000 GRT or over) totaling 580,749 GRT/860,034 DWT

**ships by type:** bulk 11, cargo 9, chemical tanker 8, container 2, liquefied gas 2, passenger 3, petroleum tanker 4, roll-on/roll-off 4, vehicle carrier 2 (1999 est.)

**Airports:** 370 (1999 est.)

**Airports - with paved runways:**

**total:** 62

**over 3,047 m:** 6

**2,438 to 3,047 m:** 6

**1,524 to 2,437 m:** 20

**914 to 1,523 m:** 20

**under 914 m:** 10 (1999 est.)

**Airports - with unpaved runways:**

**total:** 308

**over 3,047 m:** 1

**2,438 to 3,047 m:** 4

**1,524 to 2,437 m:** 12

**914 to 1,523 m:** 68

**under 914 m:** 223 (1999 est.)

## Military

**Military branches:** Army, Navy (includes Naval Air, Coast Guard, and Marines), Air Force, Carabineros of Chile (National Police), Investigations Police  
**note:** normally administered by Ministry of Interior; in times of national emergency, Carabineros and Investigations Police are considered part of the military

**Military manpower - military age:** 19 years of age

**Military manpower - availability:**

**males age 15-49:** 4,012,900 (2000 est.)

**Military manpower - fit for military service:**

**males age 15-49:** 2,973,246 (2000 est.)



## Chile (continued)

**Military manpower** - reaching military age annually:

**males:** 136,912 (2000 est.)

**Military expenditures** - dollar figure: \$2.5 billion (FY99)

**Military expenditures** - percent of GDP: 3.1% (FY99)

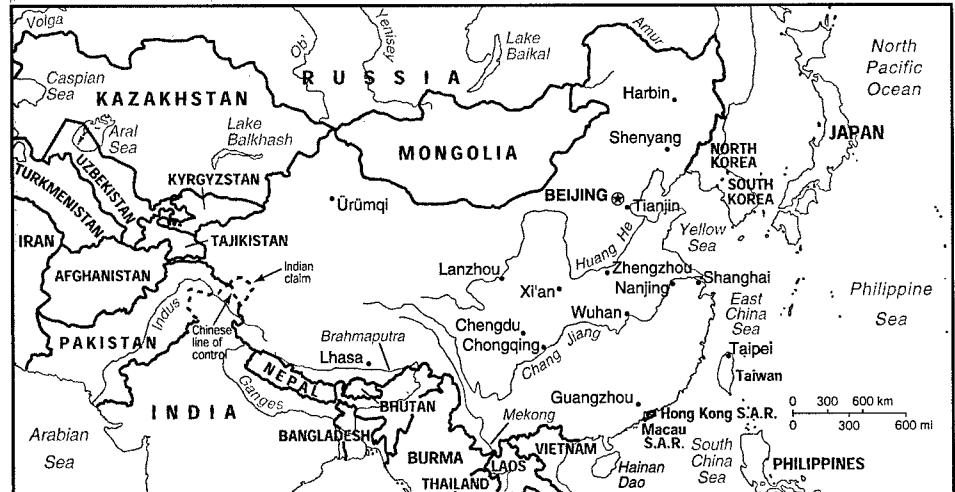
### Transnational issues

**Disputes - international:** Bolivia has wanted a sovereign corridor to the South Pacific Ocean since the Atacama area was lost to Chile in 1884; dispute with Bolivia over Rio Lauca water rights; territorial claim in Antarctica (Chilean Antarctic Territory) partially overlaps Argentine and British claims

**Illicit drugs:** a growing transshipment country for cocaine destined for the US and Europe; economic prosperity has made Chile more attractive to traffickers seeking to launder drug profits; imported precursors passed on to Bolivia; domestic cocaine consumption is rising

## China

(also see separate Hong Kong, Macau, and Taiwan entries)



### Introduction

**Background:** For centuries China has stood as a leading civilization, outpacing the rest of the world in the arts and sciences. But in the first half of the 20th century, China was beset by major famines, civil unrest, military defeats, and foreign occupation. After World War II, the Communists under MAO Zedong established a dictatorship that, while ensuring China's sovereignty, imposed strict controls over everyday life and cost the lives of tens of millions of people. After 1978, his successor DENG Xiaoping decentralized economic decision making. Output quadrupled in the next 20 years and China now has the world's second largest GDP. Political controls remain tight even while economic controls continue to weaken.

### Geography

**Location:** Eastern Asia, bordering the East China Sea, Korea Bay, Yellow Sea, and South China Sea, between North Korea and Vietnam

**Geographic coordinates:** 35 00 N, 105 00 E

**Map references:** Asia

**Area:**

**total:** 9,596,960 sq km

**land:** 9,326,410 sq km

**water:** 270,550 sq km

**Area - comparative:** slightly smaller than the US

**Land boundaries:**

**total:** 22,143.34 km

**border countries:** Afghanistan 76 km, Bhutan 470 km, Burma 2,185 km, Hong Kong 30 km, India 3,380 km, Kazakhstan 1,533 km, North Korea 1,416 km, Kyrgyzstan 858 km, Laos 423 km, Macau 0.34 km, Mongolia 4,673 km, Nepal 1,236 km, Pakistan 523 km, Russia (northeast) 3,605 km, Russia (northwest) 40 km, Tajikistan 414 km, Vietnam 1,281 km

**Coastline:** 14,500 km

**Maritime claims:**

**contiguous zone:** 24 nm

**continental shelf:** 200 nm or to the edge of the continental margin

**territorial sea:** 12 nm

**Climate:** extremely diverse; tropical in south to subarctic in north

**Terrain:** mostly mountains, high plateaus, deserts in west; plains, deltas, and hills in east

**Elevation extremes:**

**lowest point:** Turpan Pendi -154 m

**highest point:** Mount Everest 8,850 m (1999 est.)

**Natural resources:** coal, iron ore, petroleum, natural gas, mercury, tin, tungsten, antimony, manganese, molybdenum, vanadium, magnetite, aluminum, lead, zinc, uranium, hydropower potential (world's largest)

**Land use:**

**arable land:** 10%

**permanent crops:** 0%

**permanent pastures:** 43%

**forests and woodland:** 14%

**other:** 33% (1993 est.)

**Irrigated land:** 498,720 sq km (1993 est.)

**Natural hazards:** frequent typhoons (about five per year along southern and eastern coasts); damaging floods; tsunamis; earthquakes; droughts

**Environment - current issues:** air pollution

(greenhouse gases, sulfur dioxide particulates) from reliance on coal, produces acid rain; water shortages, particularly in the north; water pollution from untreated wastes; deforestation; estimated loss of one-fifth of agricultural land since 1949 to soil erosion and economic development; desertification; trade in endangered species

**Environment - international agreements:**

**party to:** Antarctic-Environmental Protocol, Antarctic Treaty, Biodiversity, Climate Change, Desertification, Endangered Species, Hazardous Wastes, Law of the Sea, Marine Dumping, Ozone Layer Protection, Ship Pollution, Tropical Timber 83, Tropical Timber 94, Wetlands, Whaling

**signed, but not ratified:** Climate Change-Kyoto Protocol, Nuclear Test Ban

**Geography - note:** world's fourth-largest country (after Russia, Canada, and US)

## China (continued)

### People

**Population:** 1,261,832,482 (July 2000 est.)

**Age structure:**

0-14 years: 25% (male 168,040,006; female 152,826,953)

15-64 years: 68% (male 439,736,737; female 413,454,673)

65 years and over: 7% (male 41,200,297; female 46,573,816) (2000 est.)

**Population growth rate:** 0.9% (2000 est.)

**Birth rate:** 16.12 births/1,000 population (2000 est.)

**Death rate:** 6.73 deaths/1,000 population (2000 est.)

**Net migration rate:** -0.4 migrant(s)/1,000 population (2000 est.)

**Sex ratio:**

at birth: 1.15 male(s)/female

under 15 years: 1.1 male(s)/female

15-64 years: 1.06 male(s)/female

65 years and over: 0.88 male(s)/female

total population: 1.06 male(s)/female (2000 est.)

**Infant mortality rate:** 28.92 deaths/1,000 live births (2000 est.)

**Life expectancy at birth:**

total population: 71.38 years

male: 69.6 years

female: 73.33 years (2000 est.)

**Total fertility rate:** 1.82 children born/woman (2000 est.)

**Nationality:**

noun: Chinese (singular and plural)

adjective: Chinese

**Ethnic groups:** Han Chinese 91.9%, Zhuang, Uyghur, Hui, Yi, Tibetan, Miao, Manchu, Mongol, Buyi, Korean, and other nationalities 8.1%

**Religions:** Daoist (Taoist), Buddhist, Muslim 2%-3%, Christian 1% (est.)

note: officially atheist

**Languages:** Standard Chinese or Mandarin (Putonghua, based on the Beijing dialect), Yue (Cantonese), Wu (Shanghaiese), Minbei (Fuzhou), Minnan (Hokkien-Taiwanese), Xiang, Gan, Hakka dialects, minority languages (see Ethnic groups entry)

**Literacy:**

definition: age 15 and over can read and write

total population: 81.5%

male: 89.9%

female: 72.7% (1995 est.)

### Government

**Country name:**

conventional long form: People's Republic of China

conventional short form: China

local long form: Zhonghua Renmin Gongheguo

local short form: Zhong Guo

abbreviation: PRC

**Data code:** CH

**Government type:** Communist state

**Capital:** Beijing

**Administrative divisions:** 23 provinces (sheng, singular and plural), 5 autonomous regions\* (zizhiqu,

singular and plural), and 4 municipalities\*\* (shi, singular and plural); Anhui, Beijing\*\*, Chongqing\*\*, Fujian, Gansu, Guangdong, Guangxi\*, Guizhou, Hainan, Hebei, Heilongjiang, Henan, Hubei, Hunan, Jiangsu, Jiangxi, Jilin, Liaoning, Nei Mongol\*, Ningxia\*, Qinghai, Shaanxi, Shandong, Shanghai\*\*, Shanxi, Sichuan, Tianjin\*\*, Xinjiang\*, Xizang\* (Tibet), Yunnan, Zhejiang

note: China considers Taiwan its 23rd province; see separate entries for the special administrative regions of Hong Kong and Macau

**Independence:** 221 BC (unification under the Qin or Ch'in Dynasty 221 BC; Qing or Ch'ing Dynasty replaced by the Republic on 12 February 1912; People's Republic established 1 October 1949)

**National holiday:** National Day, 1 October (1949)

**Constitution:** most recent promulgation 4 December 1982

**Legal system:** a complex amalgam of custom and statute, largely criminal law; rudimentary civil code in effect since 1 January 1987; new legal codes in effect since 1 January 1980; continuing efforts are being made to improve civil, administrative, criminal, and commercial law

**Suffrage:** 18 years of age; universal

**Executive branch:**

chief of state: President JIANG Zemin (since 27 March 1993) and Vice President HU Jintao (since 16 March 1998)

head of government: Premier ZHU Rongji (since 18 March 1998); Vice Premiers QIAN Qichen (since 29 March 1993), LI Lanqing (29 March 1993), WU Bangguo (since 17 March 1995), and WEN Jiabao (since 18 March 1998)

cabinet: State Council appointed by the National People's Congress (NPC)

elections: president and vice president elected by the National People's Congress for five-year terms; elections last held 16-18 March 1998 (next to be held NA March 2003); premier nominated by the president, confirmed by the National People's Congress  
election results: JIANG Zemin reelected president by the Ninth National People's Congress with a total of 2,882 votes (36 delegates voted against him, 29 abstained, and 32 did not vote); HU Jintao elected vice president by the Ninth National People's Congress with a total of 2,841 votes (67 delegates voted against him, 39 abstained, and 32 did not vote)

**Legislative branch:** unicameral National People's Congress or Quanguo Renmin Daibiao Dahui (2,979 seats; members elected by municipal, regional, and provincial people's congresses to serve five-year terms)

elections: last held NA December 1997-NA February 1998 (next to be held late 2002-NA March 2003)

election results: percent of vote - NA; seats - NA

**Judicial branch:** Supreme People's Court, judges appointed by the National People's Congress

**Political parties and leaders:** Chinese Communist Party or CCP [JIANG Zemin, General Secretary of the Central Committee]; eight registered small parties controlled by CCP

**Political pressure groups and leaders:** no substantial political opposition groups exist, although the government has identified the Falungong sect and the China Democracy Party as potential rivals

**International organization participation:** AfDB, APEC, AsDB, BIS, CCC, CDB (non-regional), ESCAP, FAO, G-77, IAEA, IBRD, ICAO, ICC, ICFTU, ICRM, IDA, IFAD, IFC, IFRC, IHO, ILO, IMF, IMO, Inmarsat, Intelsat, Interpol, IOC, ISO, ITU, LAIA (observer), MINURSO, NAM (observer), OPCW, PCA, UN, UN Security Council, UNAMSIL, UNCTAD, UNESCO, UNHCR, UNIDO, UNIKOM, UNITAR, UNTSO, UNU, UPU, WHO, WIPO, WMO, WToO, WTrO (applicant), ZC

**Diplomatic representation in the US:**

chief of mission: Ambassador LI Zhaoxing

chancery: 2300 Connecticut Avenue NW, Washington, DC 20008

telephone: [1] (202) 328-2500

consulate(s) general: Chicago, Houston, Los Angeles, New York, and San Francisco

**Diplomatic representation from the US:**

chief of mission: Ambassador Joseph W. PRUEHER

embassy: Xiu Shui Bei Jie 3, 100600 Beijing

mailing address: PSC 461, Box 50, FPO AP 96521-0002

telephone: [86] (10) 6532-3831

FAX: [86] (10) 6532-6422

consulate(s) general: Chengdu, Guangzhou, Shanghai, Shenyang

**Flag description:** red with a large yellow five-pointed star and four smaller yellow five-pointed stars (arranged in a vertical arc toward the middle of the flag) in the upper hoist-side corner

### Economy

**Economy - overview:** Beginning in late 1978 the Chinese leadership has been moving the economy from a sluggish Soviet-style centrally planned economy to a more market-oriented economy but still within a rigid political framework of Communist Party control. To this end the authorities have switched to a system of household responsibility in agriculture in place of the old collectivization, increased the authority of local officials and plant managers in industry, permitted a wide variety of small-scale enterprise in services and light manufacturing, and opened the economy to increased foreign trade and investment. The result has been a quadrupling of GDP since 1978. In 1999, with its 1.25 billion people but a GDP of just \$3,800 per capita, China became the second largest economy in the world after the US. Agricultural output doubled in the 1980s, and industry also posted major gains, especially in coastal areas near Hong Kong and opposite Taiwan, where foreign investment helped spur output of both domestic and export goods. On the darker side, the leadership has often experienced in its hybrid system the worst results of socialism (bureaucracy, lassitude, corruption) and of capitalism (windfall gains and stepped-up inflation). Beijing thus has periodically backtracked, retightening central controls at intervals.

## China (continued)

In late 1993 China's leadership approved additional long-term reforms aimed at giving still more play to market-oriented institutions and at strengthening the center's control over the financial system; state enterprises would continue to dominate many key industries in what was now termed "a socialist market economy". In 1995-99 inflation dropped sharply, reflecting tighter monetary policies and stronger measures to control food prices. At the same time, the government struggled to (a) collect revenues due from provinces, businesses, and individuals; (b) reduce corruption and other economic crimes; and (c) keep afloat the large state-owned enterprises, most of which had not participated in the vigorous expansion of the economy and many of which had been losing the ability to pay full wages and pensions. From 50 to 100 million surplus rural workers are adrift between the villages and the cities, many subsisting through part-time low-paying jobs. Popular resistance, changes in central policy, and loss of authority by rural cadres have weakened China's population control program, which is essential to maintaining growth in living standards. Another long-term threat to continued rapid economic growth is the deterioration in the environment, notably air pollution, soil erosion, and the steady fall of the water table especially in the north. China continues to lose arable land because of erosion and economic development. The next few years will witness increasing tensions between a highly centralized political system and an increasingly decentralized economic system.

**GDP:** purchasing power parity - \$4.8 trillion (1999 est.)

**GDP - real growth rate:** 7% (1999 est.)

**GDP - per capita:** purchasing power parity - \$3,800 (1999 est.)

**GDP - composition by sector:**

*agriculture:* 15%

*industry:* 35%

*services:* 50% (1999 est.)

**Population below poverty line:** 10% (1999 est.)

**Household income or consumption by percentage share:**

*lowest 10%:* 2.2%

*highest 10%:* 30.9% (1995)

**Inflation rate (consumer prices):** -1.3% (1999 est.)

**Labor force:** 700 million (1998 est.)

**Labor force - by occupation:** agriculture 50%, industry 24%, services 26% (1998)

**Unemployment rate:** urban unemployment roughly 10%; substantial unemployment and underemployment in rural areas (1999 est.)

**Budget:**

*revenues:* \$NA

*expenditures:* \$NA, including capital expenditures of \$NA

**Industries:** iron and steel, coal, machine building, armaments, textiles and apparel, petroleum, cement, chemical fertilizers, footwear, toys, food processing, automobiles, consumer electronics, telecommunications

**Industrial production growth rate:** 8.8% (1999 est.)

**Electricity - production:** 1.16 trillion kWh (1998)

**Electricity - production by source:**

*fossil fuel:* 80.31%

*hydro:* 18.46%

*nuclear:* 1.23%

*other:* 0% (1998)

**Electricity - consumption:** 1.014 trillion kWh (1998)

**Electricity - exports:** 7.935 billion kWh (1998)

**Electricity - imports:** 89 million kWh (1998)

**Agriculture - products:** rice, wheat, potatoes, sorghum, peanuts, tea, millet, barley, cotton, oilseed; pork; fish

**Exports:** \$194.9 billion (f.o.b., 1999)

**Exports - commodities:** machinery and equipment; textiles and clothing, footwear, toys and sporting goods; mineral fuels, chemicals

**Exports - partners:** US 22%, Hong Kong 19%, Japan 17%, Germany, South Korea, Netherlands, UK, Singapore, Taiwan (1999)

**Imports:** \$165.8 billion (c.i.f., 1999)

**Imports - commodities:** machinery and equipment, plastics, chemicals, iron and steel, mineral fuels

**Imports - partners:** Japan 20%, US 12%, Taiwan 12%, South Korea 10%, Germany, Hong Kong, Russia, Singapore (1999)

**Debt - external:** \$159 billion (1998 est.)

**Economic aid - recipient:** \$NA

**Currency:** 1 yuan = 10 jiao

**Exchange rates:** yuan per US\$1 - 8.2793 (January 2000), 8.2783 (1999), 8.2790 (1998), 8.2898 (1997), 8.3142 (1996), 8.3514 (1995)

*note:* beginning 1 January 1994, the People's Bank of China quotes the midpoint rate against the US dollar based on the previous day's prevailing rate in the interbank foreign exchange market

**Fiscal year:** calendar year

## Communications

**Telephones - main lines in use:** 110 million (1999 est.)

**Telephones - mobile cellular:** 23.4 million (1998)

**Telephone system:** domestic and international services are increasingly available for private use; unevenly distributed domestic system serves principal cities, industrial centers, and many towns  
*domestic:* interprovincial fiber-optic trunk lines and cellular telephone systems have been installed; a domestic satellite system with 55 earth stations is in place

*international:* satellite earth stations - 5 Intelsat (4 Pacific Ocean and 1 Indian Ocean), 1 Intersputnik (Indian Ocean region) and 1 Inmarsat (Pacific and Indian Ocean regions); several international fiber-optic links to Japan, South Korea, Hong Kong, Russia, and Germany

**Radio broadcast stations:** AM 369, FM 259, shortwave 45 (1998)

**Radios:** 417 million (1997)

**Television broadcast stations:** 3,240 (of which 209 are operated by China Central Television, 31 are provincial TV stations and nearly 3,000 are local city stations) (1997)

**Televisions:** 400 million (1997)

**Internet Service Providers (ISPs):** 3 (1999)

## Transportation

**Railways:**

*total:* 65,650 km (including 5,400 km of provincial "local" rails)

*standard gauge:* 62,050 km 1.435-m gauge (12,150 km electrified; 20,250 km double track)

*narrow gauge:* 3,600 km 0.750-m gauge local industrial lines (1998 est.)

*note:* a new total of 68,000 km has been estimated for early 1999

**Highways:**

*total:* 1.21 million km

*paved:* 271,300 km (with at least 24,474 km of expressways)

*unpaved:* 938,700 km (1998 est.)

**Waterways:** 110,000 km navigable (1999)

**Pipelines:** crude oil 9,070 km; petroleum products 560 km; natural gas 9,383 km (1998)

**Ports and harbors:** Dalian, Fuzhou, Guangzhou, Haikou, Huangpu, Lianyungang, Nanjing, Nantong, Ningbo, Qingdao, Qinhuangdao, Shanghai, Shantou, Tianjin, Xiamen, Xingang, Yantai, Zhanjiang

**Merchant marine:**

*total:* 1,746 ships (1,000 GRT or over) totaling 16,637,023 GRT/24,552,567 DWT

*ships by type:* barge carrier 2, bulk 325, cargo 840, chemical tanker 21, combination bulk 11, combination ore/oil 1, container 125, liquefied gas 20, multi-functional large load carrier 5, passenger 8, passenger/cargo 46, petroleum tanker 251, refrigerated cargo 24, roll-on/roll-off 21, short-sea passenger 43, specialized tanker 2, vehicle carrier 1 (1999 est.)

**Airports:** 206 (1996 est.)

**Airports - with paved runways:**

*total:* 192

*over 3,047 m:* 18

*2,438 to 3,047 m:* 65

*1,524 to 2,437 m:* 90

*914 to 1,523 m:* 13

*under 914 m:* 6 (1996 est.)

**Airports - with unpaved runways:**

*total:* 14

*1,524 to 2,437 m:* 8

*914 to 1,523 m:* 5

*under 914 m:* 1 (1996 est.)

## Military

**Military branches:** People's Liberation Army (PLA), which includes the Ground Forces, Navy (includes Marines and Naval Aviation), Air Force, Second Artillery Corps (the strategic missile force), People's Armed Police (internal security troops, nominally subordinate to Ministry of Public Security, but included by the Chinese as part of the "armed forces" and considered to be an adjunct to the PLA in wartime)

**Military manpower - military age:** 18 years of age

**Military manpower - availability:**

*males age 15-49:* 363,050,980 (2000 est.)

## China (continued)

### Military manpower - fit for military service:

males age 15-49: 199,178,361 (2000 est.)

### Military manpower - reaching military age annually:

males: 10,839,039 (2000 est.)

### Military expenditures - dollar figure: \$12.608

billion (FY99); note - Western analysts believe that China's real defense spending is several times higher than the official figure because a number of significant items are funded elsewhere

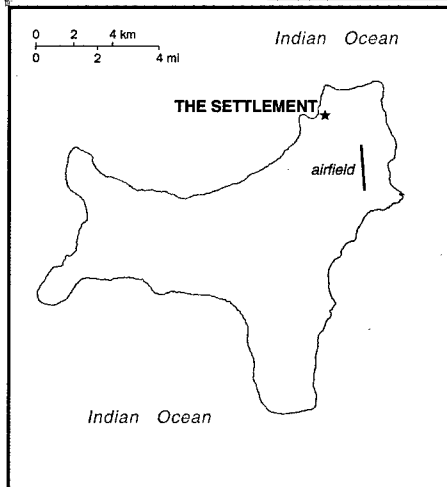
### Military expenditures - percent of GDP: 1.2% (FY99)

## Transnational Issues

**Disputes - international:** boundary with India in dispute; dispute over at least two small sections of the boundary with Russia remain to be settled, despite 1997 boundary agreement; portions of the boundary with Tajikistan are indefinite; 33-km section of boundary with North Korea in the Paektu-san (mountain) area is indefinite; involved in a complex dispute over the Spratly Islands with Malaysia, Philippines, Taiwan, Vietnam, and possibly Brunei; maritime boundary dispute with Vietnam in the Gulf of Tonkin; Paracel Islands occupied by China, but claimed by Vietnam and Taiwan; claims Japanese-administered Senkaku-shoto (Senkaku Islands/Diaoyu Tai), as does Taiwan; agreement on land border with Vietnam was signed in December 1999, but details of alignment have not yet been made public

**Illicit drugs:** major transshipment point for heroin produced in the Golden Triangle; growing domestic drug abuse problem

## Christmas Island (territory of Australia)



## Introduction

**Background:** This uninhabited island was annexed by the UK in 1888, following the discovery of phosphate rock.

## Geography

**Location:** Southeastern Asia, island in the Indian Ocean, south of Indonesia

**Geographic coordinates:** 10 30 S, 105 40 E

**Map references:** Southeast Asia

### Area:

*total:* 135 sq km

*land:* 135 sq km

*water:* 0 sq km

**Area - comparative:** about 0.7 times the size of Washington, DC

**Land boundaries:** 0 km

**Coastline:** 138.9 km

### Maritime claims:

*contiguous zone:* 12 nm

*exclusive fishing zone:* 200 nm

*territorial sea:* 3 nm

**Climate:** tropical; heat and humidity moderated by trade winds

**Terrain:** steep cliffs along coast rise abruptly to central plateau

### Elevation extremes:

*lowest point:* Indian Ocean 0 m

*highest point:* Murray Hill 361 m

**Natural resources:** phosphate

### Land use:

*arable land:* NA%

*permanent crops:* NA%

*permanent pastures:* NA%

*forests and woodland:* NA%

*other:* NA%

*note:* mainly tropical rainforest of which 60%-70% is in a national park

**Irrigated land:** NA sq km

**Natural hazards:** the narrow fringing reef

surrounding the island can be a maritime hazard

**Environment - current issues:** NA

**Geography - note:** located along major sea lanes of Indian Ocean

## People

**Population:** 2,564 (July 2000 est.)

### Age structure:

*0-14 years:* NA

*15-64 years:* NA

*65 years and over:* NA

**Population growth rate:** 7.77% (2000 est.)

**Birth rate:** NA births/1,000 population

**Death rate:** NA deaths/1,000 population

**Net migration rate:** NA migrant(s)/1,000 population

**Infant mortality rate:** NA deaths/1,000 live births

### Life expectancy at birth:

*total population:* NA years

*male:* NA years

*female:* NA years

**Total fertility rate:** NA children born/woman

### Nationality:

*noun:* Christmas Islander(s)

*adjective:* Christmas Island

**Ethnic groups:** Chinese 61%, Malay 25%,

European 11%, other 3%, no indigenous population

**Religions:** Buddhist 55%, Christian 15%, Muslim 10%, other 20% (1991)

**Languages:** English, Chinese, Malay

## Government

### Country name:

*conventional long form:* Territory of Christmas Island

*conventional short form:* Christmas Island

**Data code:** KT

**Dependency status:** territory of Australia;

administered from Canberra by the Australian

Department of the Environment, Sport and Territories

**Government type:** NA

**Capital:** The Settlement

**Administrative divisions:** none (territory of Australia)

**Independence:** none (territory of Australia)

**National holiday:** NA

**Constitution:** Christmas Island Act of 1958

**Legal system:** under the authority of the governor general of Australia and Australian law

### Executive branch:

*chief of state:* Queen ELIZABETH II (since 6 February 1952), represented by the Australian governor general

*head of government:* Administrator (acting) Graham NICHOLLS (since NA)

*elections:* none; the monarch is hereditary; administrator appointed by the governor general of Australia and represents the monarch and Australia

**Legislative branch:** unicameral Christmas Island Shire Council (9 seats; members elected by popular vote to serve one-year terms)

## Christmas Island *(continued)*

**elections:** last held NA December 1999 (next to be held NA December 2000)

**election results:** percent of vote - NA; seats - independents 9

**Judicial branch:** Supreme Court

**Political parties and leaders:** none

**International organization participation:** none

**Diplomatic representation in the US:** none (territory of Australia)

**Diplomatic representation from the US:** none (territory of Australia)

**Flag description:** the flag of Australia is used

### Economy

**Economy - overview:** Phosphate mining had been the only significant economic activity, but in December 1987 the Australian Government closed the mine. In 1991, the mine was reopened by union workers. With the support of the government, Australian-based Casinos Austria International Ltd. built a \$34 million casino on Christmas Island, which opened in 1993. As of yearend 1999, gaming facilities at the casino were temporarily closed but were expected to reopen in early 2000. Another economic prospect is the possible location of a space-launching site on the island.

**GDP:** purchasing power parity - \$NA

**GDP - real growth rate:** NA%

**GDP - per capita:** purchasing power parity - \$NA

**GDP - composition by sector:**

*agriculture:* NA%

*industry:* NA%

*services:* NA%

**Population below poverty line:** NA%

**Household income or consumption by percentage share:**

*lowest 10%:* NA%

*highest 10%:* NA%

**Inflation rate (consumer prices):** NA%

**Labor force:** NA

**Labor force - by occupation:** tourism 400 people, mining 100 people (1995)

**Unemployment rate:** NA%

**Budget:**

*revenues:* \$NA

*expenditures:* \$NA, including capital expenditures of \$NA

**Industries:** tourism, phosphate extraction (near depletion)

**Industrial production growth rate:** NA%

**Electricity - production:** NA kWh

**Electricity - production by source:**

*fossil fuel:* NA%

*hydro:* NA%

*nuclear:* NA%

*other:* NA%

**Electricity - consumption:** NA kWh

**Electricity - exports:** NA kWh

**Electricity - imports:** NA kWh

**Agriculture - products:** NA

**Exports:** \$NA

**Exports - commodities:** phosphate

**Exports - partners:** Australia, NZ

**Imports:** \$NA

**Imports - commodities:** consumer goods

**Imports - partners:** principally Australia

**Debt - external:** \$NA

**Economic aid - recipient:** \$NA

**Currency:** 1 Australian dollar (\$A) = 100 cents

**Exchange rates:** Australian dollars (\$A) per US\$1 - 1.5207 (January 2000), 1.5497 (1999), 1.5888 (1998), 1.3439 (1997), 1.2773 (1996), 1.3486 (1995)

**Fiscal year:** 1 July - 30 June

### Communications

**Telephones - main lines in use:** NA

**Telephones - mobile cellular:** 0 (1999)

**Telephone system:**

*domestic:* NA

*international:* external telephone and telex services are provided by Intelsat satellite

**Radio broadcast stations:** AM 1, FM 1, shortwave 0 (1998)

**Radios:** 1,000 (1997)

**Television broadcast stations:** NA

**Televisions:** 600 (1997)

**Internet Service Providers (ISPs):** NA

### Transportation

**Railways:** 24 km to serve phosphate mines

**Highways:**

*total:* NA km

*paved:* NA km

*unpaved:* NA km

**Ports and harbors:** Flying Fish Cove

**Merchant marine:** none (1999 est.)

**Airports:** 1 (1999 est.)

**Airports - with paved runways:**

*total:* 1

*1,524 to 2,437 m:* 1 (1999 est.)

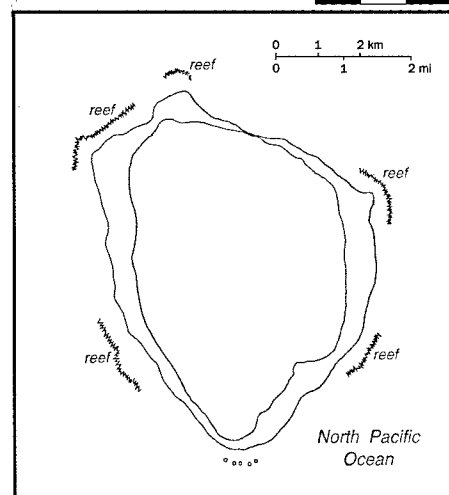

### Military

**Military - note:** defense is the responsibility of Australia

### Transnational Issues

**Disputes - international:** none

## Clipperton Island *(possession of France)*



### Geography

**Location:** Middle America, atoll in the North Pacific Ocean, 1,120 km southwest of Mexico

**Geographic coordinates:** 10 17 N, 109 13 W

**Map references:** World

**Area:**

*total:* 7 sq km

*land:* 7 sq km

*water:* 0 sq km

**Area - comparative:** about 12 times the size of The Mall in Washington, DC

**Land boundaries:** 0 km

**Coastline:** 11.1 km

**Maritime claims:**

*exclusive economic zone:* 200 nm

*territorial sea:* 12 nm

**Climate:** tropical, humid, average temperature 20-32 degrees C, rains May-October

**Terrain:** coral atoll

**Elevation extremes:**

*lowest point:* Pacific Ocean 0 m

*highest point:* Rocher Clipperton 29 m

**Natural resources:** none

**Land use:**

*arable land:* 0%

*permanent crops:* 0%

*permanent pastures:* 0%

*forests and woodland:* 0%

*other:* 100% (all coral)

**Irrigated land:** 0 sq km (1993)

**Natural hazards:** subject to tornadoes

**Environment - current issues:** NA

**Geography - note:** reef about 8 km in circumference

### People

**Population:** uninhabited (July 2000 est.)

## Clipperton Island (continued)

### Government

**Country name:**

*conventional long form:* none

*conventional short form:* Clipperton Island

*local long form:* none

*local short form:* Ile Clipperton

*former:* sometimes called Ile de la Passion

**Data code:** IP

**Dependency status:** possession of France; administered by France from French Polynesia by a high commissioner of the Republic

**Flag description:** the flag of France is used

### Economy

**Economy - overview:** Although 115 species of fish have been identified in the territorial waters of Clipperton Island, the only economic activity is tuna fishing.

### Transportation

**Ports and harbors:** none; offshore anchorage only

### Military

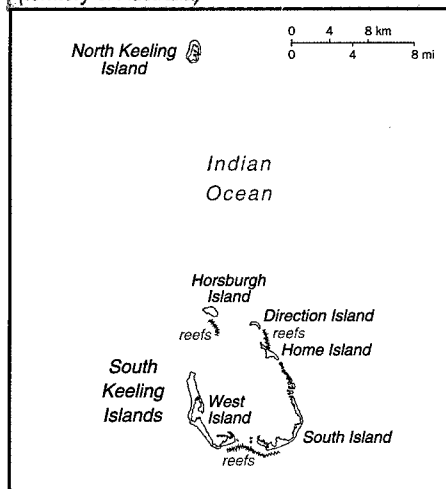
**Military - note:** defense is the responsibility of France

### Transnational Issues

**Disputes - international:** none

## Cocos (Keeling) Islands

(territory of Australia)



### Introduction

**Background:** A possession of the UK since 1857, the islands were transferred to Australia in 1955.

### Geography

**Location:** Southeastern Asia, group of islands in the Indian Ocean, south of Indonesia, about one-half of the way from Australia to Sri Lanka

**Geographic coordinates:** 12 30 S, 96 50 E

**Map references:** Southeast Asia

**Area:**

*total:* 14 sq km

*land:* 14 sq km

*water:* 0 sq km

*note:* includes the two main islands of West Island and Home Island

**Area - comparative:** about 24 times the size of The Mall in Washington, DC

**Land boundaries:** 0 km

**Coastline:** 2.6 km

**Maritime claims:**

*exclusive fishing zone:* 200 nm

*territorial sea:* 3 nm

**Climate:** pleasant, modified by the southeast trade winds for about nine months of the year; moderate rainfall

**Terrain:** flat, low-lying coral atolls

**Elevation extremes:**

*lowest point:* Indian Ocean 0 m

*highest point:* unnamed location 5 m

**Natural resources:** fish

**Land use:**

*arable land:* 0%

*permanent crops:* 0%

*permanent pastures:* 0%

*forests and woodland:* 0%

*other:* 100% (1993 est.)

**Irrigated land:** NA sq km

**Natural hazards:** cyclones may occur in the early months of the year

**Environment - current issues:** fresh water resources are limited to rainwater accumulations in natural underground reservoirs

**Geography - note:** two coral atolls thickly covered with coconut palms and other vegetation

### People

**Population:** 635 (July 2000 est.)

**Age structure:**

*0-14 years:* NA

*15-64 years:* NA

*65 years and over:* NA

**Population growth rate:** -0.21% (2000 est.)

**Birth rate:** NA births/1,000 population

**Death rate:** NA deaths/1,000 population

**Net migration rate:** NA migrant(s)/1,000 population

**Infant mortality rate:** NA deaths/1,000 live births

**Life expectancy at birth:**

*total population:* NA years

*male:* NA years

*female:* NA years

**Total fertility rate:** NA children born/woman

**Nationality:**

*noun:* Cocos Islander(s)

*adjective:* Cocos Islander

**Ethnic groups:** Europeans, Cocos Malays

**Religions:** Sunni Muslim 57%, Christian 22%, other 21% (1981 est.)

**Languages:** English, Malay

### Government

**Country name:**

*conventional long form:* Territory of Cocos (Keeling) Islands

*conventional short form:* Cocos (Keeling) Islands

**Data code:** CK

**Dependency status:** territory of Australia; administered from Canberra by the Australian Department of the Environment, Sport and Territories

**Government type:** NA

**Capital:** West Island

**Administrative divisions:** none (territory of Australia)

**Independence:** none (territory of Australia)

**National holiday:** NA

**Constitution:** Cocos (Keeling) Islands Act of 1955

**Legal system:** based upon the laws of Australia and local laws

**Suffrage:** NA

**Executive branch:**

*chief of state:* Queen ELIZABETH II (since 6 February 1952), represented by the Australian governor general

*head of government:* Administrator (acting) Maureen ELLIS (since NA)

*cabinet:* NA

*elections:* none; the monarch is hereditary; administrator appointed by the governor general of Australia and represents the monarch and Australia

**Legislative branch:** unicameral Cocos (Keeling) Islands Shire Council (NA seats)

## Cocos (Keeling) Islands *(continued)*

**Judicial branch:** Supreme Court  
**Political parties and leaders:** none  
**International organization participation:** none  
**Diplomatic representation in the US:** none  
 (territory of Australia)  
**Diplomatic representation from the US:** none  
 (territory of Australia)  
**Flag description:** the flag of Australia is used

### Economy

**Economy - overview:** Grown throughout the islands, coconuts are the sole cash crop. Copra and fresh coconuts are the major export earners. Small local gardens and fishing contribute to the food supply, but additional food and most other necessities must be imported from Australia.

**GDP:** purchasing power parity - \$NA

**GDP - real growth rate:** NA%

**GDP - per capita:** purchasing power parity - \$NA

**GDP - composition by sector:**

*agriculture:* NA%

*industry:* NA%

*services:* NA%

**Population below poverty line:** NA%

**Household income or consumption by percentage share:**

*lowest 10%:* NA%

*highest 10%:* NA%

**Inflation rate (consumer prices):** NA%

**Labor force:** NA

**Labor force - by occupation:** the Cocos Islands Cooperative Society Ltd. employs construction workers, stevedores, and lighterage worker operations; tourism employs others

**Budget:**

*revenues:* \$NA

*expenditures:* \$NA, including capital expenditures of \$NA

**Industries:** copra products and tourism

**Industrial production growth rate:** NA%

**Electricity - production:** NA kWh

**Electricity - production by source:**

*fossil fuel:* NA%

*hydro:* NA%

*nuclear:* NA%

*other:* NA%

**Electricity - consumption:** NA kWh

**Electricity - exports:** NA kWh

**Electricity - imports:** NA kWh

**Agriculture - products:** vegetables, bananas, pawpaws, coconuts

**Exports:** \$NA

**Exports - commodities:** copra

**Exports - partners:** Australia

**Imports:** \$NA

**Imports - commodities:** foodstuffs

**Imports - partners:** Australia

**Debt - external:** \$NA

**Economic aid - recipient:** \$NA

**Currency:** 1 Australian dollar (\$) = 100 cents

**Exchange rates:** Australian dollars (\$) per US\$1 - 1.5207 (January 2000), 1.5497 (1999), 1.5888 (1998), 1.3439 (1997), 1.2773 (1996), 1.3486 (1995)

**Fiscal year:** 1 July - 30 June

### Communications

**Telephones - main lines in use:** NA

**Telephones - mobile cellular:** 0 (1999)

**Telephone system:**

*domestic:* NA

*international:* telephone, telex, and facsimile communications with Australia and elsewhere via satellite; 1 satellite earth station of NA type

**Radio broadcast stations:** AM 1, FM 0, shortwave 0 (1998)

**Radios:** 300 (1992)

**Television broadcast stations:** 0 (1997)

**Televisions:** NA

**Internet Service Providers (ISPs):** NA

### Transportation

**Railways:** 0 km

**Highways:**

*total:* NA km

*paved:* NA km

*unpaved:* NA km

**Ports and harbors:** none; lagoon anchorage only

**Merchant marine:** none (1999 est.)

**Airports:** 1 (1999 est.)

**Airports - with paved runways:**

*total:* 1

*1,524 to 2,437 m:* 1 (1999 est.)

### Military

**Military - note:** defense is the responsibility of Australia

### Transnational Issues

**Disputes - international:** none

## Colombia



### Introduction

**Background:** Colombia was one of the three countries that emerged from the collapse of Gran Colombia in 1830 (the others being Ecuador and Venezuela). A 40-year insurgent campaign to overthrow the Colombian Government escalated during the 1990s, undergirded in part by funds from the drug trade. Although the violence is deadly and large swaths of the countryside are under guerrilla influence, the movement lacks the military strength or popular support necessary to overthrow the government. While Bogota continues to try to negotiate a settlement, neighboring countries worry about the violence spilling over their borders.

### Geography

**Location:** Northern South America, bordering the Caribbean Sea, between Panama and Venezuela, and bordering the North Pacific Ocean, between Ecuador and Panama

**Geographic coordinates:** 4 00 N, 72 00 W

**Map references:** South America, Central America and the Caribbean

**Area:**

*total:* 1,138,910 sq km

*land:* 1,038,700 sq km

*water:* 100,210 sq km

*note:* includes Isla de Malpelo, Roncador Cay, Serrana Bank, and Serranilla Bank

**Area - comparative:** slightly less than three times the size of Montana

**Land boundaries:**

*total:* 6,004 km

*border countries:* Brazil 1,643 km, Ecuador 590 km, Panama 225 km, Peru 1,496 km (est.), Venezuela 2,050 km

**Coastline:** 3,208 km (Caribbean Sea 1,760 km, North Pacific Ocean 1,448 km)

## Colombia (continued)

### Maritime claims:

*continental shelf:* 200-m depth or to the depth of exploitation

*exclusive economic zone:* 200 nm

*territorial sea:* 12 nm

**Climate:** tropical along coast and eastern plains; cooler in highlands

**Terrain:** flat coastal lowlands, central highlands, high Andes Mountains, eastern lowland plains

### Elevation extremes:

*lowest point:* Pacific Ocean 0 m

*highest point:* Nevado del Huila 5,750 m

**Natural resources:** petroleum, natural gas, coal, iron ore, nickel, gold, copper, emeralds, hydropower

### Land use:

*arable land:* 4%

*permanent crops:* 1%

*permanent pastures:* 39%

*forests and woodland:* 48%

*other:* 8% (1993 est.)

**Irrigated land:** 5,300 sq km (1993 est.)

**Natural hazards:** highlands subject to volcanic eruptions; occasional earthquakes; periodic droughts

**Environment - current issues:** deforestation; soil damage from overuse of pesticides; air pollution, especially in Bogota, from vehicle emissions

### Environment - international agreements:

*party to:* Antarctic Treaty, Biodiversity, Climate Change, Desertification, Endangered Species, Hazardous Wastes, Marine Life Conservation, Nuclear Test Ban, Ozone Layer Protection, Ship Pollution, Tropical Timber 83, Tropical Timber 94, Wetlands

*signed, but not ratified:* Antarctic-Environmental Protocol, Law of the Sea, Marine Dumping

**Geography - note:** only South American country with coastlines on both North Pacific Ocean and Caribbean Sea

## People

**Population:** 39,685,655 (July 2000 est.)

### Age structure:

*0-14 years:* 32% (male 6,463,195; female 6,310,723)

*15-64 years:* 63% (male 12,206,095; female 12,854,682)

*65 years and over:* 5% (male 832,986; female 1,017,974) (2000 est.)

**Population growth rate:** 1.68% (2000 est.)

**Birth rate:** 22.85 births/1,000 population (2000 est.)

**Death rate:** 5.73 deaths/1,000 population (2000 est.)

**Net migration rate:** -0.33 migrant(s)/1,000 population (2000 est.)

### Sex ratio:

*at birth:* 1.03 male(s)/female

*under 15 years:* 1.02 male(s)/female

*15-64 years:* 0.95 male(s)/female

*65 years and over:* 0.82 male(s)/female

*total population:* 0.97 male(s)/female (2000 est.)

**Infant mortality rate:** 24.7 deaths/1,000 live births (2000 est.)

### Life expectancy at birth:

*total population:* 70.28 years

*male:* 66.43 years

*female:* 74.27 years (2000 est.)

**Total fertility rate:** 2.69 children born/woman (2000 est.)

### Nationality:

*noun:* Colombian(s)

*adjective:* Colombian

**Ethnic groups:** mestizo 58%, white 20%, mulatto 14%, black 4%, mixed black-Amerindian 3%, Amerindian 1%

**Religions:** Roman Catholic 90%

**Languages:** Spanish

### Literacy:

*definition:* age 15 and over can read and write

*total population:* 91.3%

*male:* 91.2%

*female:* 91.4% (1995 est.)

## Government

### Country name:

*conventional long form:* Republic of Colombia

*conventional short form:* Colombia

*local long form:* Republica de Colombia

*local short form:* Colombia

**Data code:** CO

**Government type:** republic; executive branch dominates government structure

**Capital:** Bogota

**Administrative divisions:** 32 departments (departamentos, singular - departamento) and 1 capital district\* (distrito capital); Amazonas, Antioquia, Arauca, Atlantico, Bolivar, Boyaca, Caldas, Caqueta, Casanare, Cauca, Cesar, Choco, Cordoba, Cundinamarca, Guainia, Guaviare, Huila, La Guajira, Magdalena, Meta, Narino, Norte de Santander, Putumayo, Quindio, Risaralda, San Andres y Providencia, Distrito Capital de Santa fe de Bogota\*, Santander, Sucre, Tolima, Valle del Cauca, Vaupes, Vichada

**Independence:** 20 July 1810 (from Spain)

**National holiday:** Independence Day, 20 July (1810)

**Constitution:** 5 July 1991

**Legal system:** based on Spanish law; a new criminal code modeled after US procedures was enacted in 1992-93; judicial review of executive and legislative acts; accepts compulsory ICJ jurisdiction, with reservations

**Suffrage:** 18 years of age; universal

### Executive branch:

*chief of state:* President Andres PASTRANA (since 7 August 1998); Vice President Gustavo BELL Lemus (since 7 August 1998); note - the president is both the chief of state and head of government

*head of government:* President Andres PASTRANA (since 7 August 1998); Vice President Gustavo BELL Lemus (since 7 August 1998); note - the president is both the chief of state and head of government

*cabinet:* Cabinet

*elections:* president elected by popular vote for a four-year term; election last held 31 May 1998 (next to be held NA May 2002); vice president elected by popular vote for a four-year term in a new procedure that replaces the traditional designation of vice presidents by newly elected presidents; election last held 31 May 1998 (next to be held NA May 2002)

*election results:* no candidate received more than 50% of the total vote, therefore, a run-off election to select a president from the two leading candidates was held 21 June 1998; Andres PASTRANA elected president; percent of vote - 50.3%; Gustavo BELL elected vice president; percent of vote - 50.3%

**Legislative branch:** Bicameral Congress or Congreso consists of the Senate or Senado (102 seats; members are elected by popular vote to serve four-year terms) and the House of Representatives or Camara de Representantes (163 seats; members are elected by popular vote to serve four-year terms)

*elections:* Senate - last held NA March 1998 (next to be held NA March 2002); House of Representatives - last held NA March 1998 (next to be held NA March 2002)

*election results:* Senate - percent of vote by party - PL 50%, PSC 24%, smaller parties (many aligned with conservatives) 26%; seats by party - PL 58, PSC 28, smaller parties 16; House of Representatives - percent of vote by party - PL 52%, PSC 17%, other 31%; seats by party - PL 98, PSC 52, indigenous parties 2, others 11

**Judicial branch:** Supreme Court of Justice or Corte Suprema de Justicial, highest court of criminal law, judges are selected from the nominees of the Higher Council of Justice for eight-year terms; Council of State, highest court of administrative law, judges are selected from the nominees of the Higher Council of Justice for eight-year terms; Constitutional Court, guards integrity and supremacy of the constitution, rules on constitutionality of laws, amendments to the constitution, and international treaties

**Political parties and leaders:** Democratic Alliance-April 19 Movement or AD/M-19 is a coalition of small leftist parties and dissident liberals and conservatives [Carlos Franco ECHAVARRIA, Antonio NAVARRO Wolff, Otty PATINO, Carlos Alonso LUCIO]; Liberal Party or PL [Jose Fernando BAUTISTA]; New Democratic Force or NDF [leader NA]; Patriotic Union or UP is a legal political party formed by Revolutionary Armed Forces of Colombia or FARC and Colombian Communist Party or PCC [Aida ABELLA]; Social Conservative Party or PSC [Dr. Eugenio MERLANO de la Ossa]

**Political pressure groups and leaders:** two largest insurgent groups active in Colombia - National Liberation Army or ELN; and Revolutionary Armed Forces of Colombia or FARC

**International organization participation:** BCIE, CAN, Caricom (observer), CCC, CDB, ECLAC, FAO, G- 3, G-11, G-24, G-77, IADB, IAEA, IBRD, ICAO, ICC, ICFTU, ICRM, IDA, IFAD, IFC, IFRCs, IHO, ILO, IMF, IMO, Inmarsat, Intelsat, Interpol, IOC, IOM, ISO, ITU, LAES, LAIA, NAM, OAS, OPANAL, OPCW,



## Colombia (continued)

PCA, RG, UN, UNCTAD, UNESCO, UNHCR, UNIDO, UNU, UPU, WCL, WFTU, WHO, WIPO, WMO, WTO, WTrO

### Diplomatic representation in the US:

**chief of mission:** Ambassador Luis Alberto MORENO Mejia

**chancery:** 2118 Leroy Place NW, Washington, DC 20008

**telephone:** [1] (202) 387-8338

**FAX:** [1] (202) 232-8643

**consulate(s) general:** Boston, Chicago, Houston, Los Angeles, Miami, New Orleans, New York, San Francisco, San Juan (Puerto Rico), and Washington, DC

**consulate(s):** Atlanta

### Diplomatic representation from the US:

**chief of mission:** Ambassador Curtis Warren

KAMMAN

**embassy:** Calle 22D-BIS, numbers 47-51, Apartado Aereo 3831

**mailing address:** APO AA 34038

**telephone:** [57] (1) 315-0811

**FAX:** [57] (1) 315-2197

**Flag description:** three horizontal bands of yellow (top, double-width), blue, and red; similar to the flag of Ecuador, which is longer and bears the Ecuadorian coat of arms superimposed in the center

## Economy

**Economy - overview:** Colombia is poised for moderate growth in the next several years, marking an end to the severe 1999 recession when GDP fell by about 5%. President PASTRANA's well-respected economic team is taking steps to keep the recovery on track, such as lowering interest rates and shoring up the financial system. In its loan agreement with the IMF, the administration has pledged to take additional steps to restore growth, reduce inflation, and improve the public sector's fiscal health. Many challenges to sustainable growth remain, however. Unemployment reached a record 20% in 1999 and may remain high, contributing to the extreme inequality in income distribution. Colombia's leading exports, oil and coffee, face an uncertain future: new exploration is needed to offset a pending decline in oil production, and the coffee harvest has dropped off because of aging plantations and natural disasters. The lack of public security is a key concern for investors, making progress in the government's peace negotiations with insurgent groups an important driver of economic performance. Colombia is looking for international financial assistance to boost economic recovery and peace prospects.

**GDP:** purchasing power parity - \$245.1 billion (1999 est.)

**GDP - real growth rate:** -5% (1999 est.)

**GDP - per capita:** purchasing power parity - \$6,200 (1999 est.)

### GDP - composition by sector:

**agriculture:** 19%

**industry:** 26%

**services:** 55% (1999 est.)

**Population below poverty line:** 17.7% (1992 est.)

**Household income or consumption by percentage share:**

**lowest 10%:** 1%

**highest 10%:** 46.9% (1995)

**Inflation rate (consumer prices):** 9.2% (1999)

**Labor force:** 16.8 million (1997 est.)

**Labor force - by occupation:** services 46%, agriculture 30%, industry 24% (1990)

**Unemployment rate:** 20% (1999 est.)

### Budget:

**revenues:** \$22 billion

**expenditures:** \$24 billion including capital expenditures of \$NA (2000 est.)

**Industries:** textiles, food processing, oil, clothing and footwear, beverages, chemicals, cement; gold, coal, emeralds

**Industrial production growth rate:** -7% (1999 est.)

**Electricity - production:** 45.02 billion kWh (1998)

**Electricity - production by source:**

**fossil fuel:** 30.11%

**hydro:** 69.25%

**nuclear:** 0%

**other:** 0.64% (1998)

**Electricity - consumption:** 41.963 billion kWh (1998)

**Electricity - exports:** 0 kWh (1998)

**Electricity - imports:** 94 million kWh (1998)

**Agriculture - products:** coffee, cut flowers, bananas, rice, tobacco, corn, sugarcane, cocoa beans, oilseed, vegetables; forest products; shrimp

**Exports:** \$11.5 billion (f.o.b., 1999 est.)

**Exports - commodities:** petroleum, coffee, coal, gold, bananas, cut flowers

**Exports - partners:** US 39%, EU 24%, Andean Community 15%, Japan 2% (1998)

**Imports:** \$10 billion (f.o.b., 1999 est.)

**Imports - commodities:** industrial equipment, transportation equipment, consumer goods, chemicals, paper products, fuels, electricity

**Imports - partners:** US 35%, EU 20%, Andean Community 15%, Japan 7% (1998)

**Debt - external:** \$35 billion (1998 est.)

**Economic aid - recipient:** \$40.7 million (1995)

**Currency:** 1 Colombian peso (Col\$) = 100 centavos

**Exchange rates:** Colombian pesos (Col\$) per US\$1 - 1,925.63 (January 2000), 1,756.23 (1999), 1,426.04 (1998), 1,140.96 (1997), 1,036.69 (1996), 912.83 (1995)

**Fiscal year:** calendar year

## Communications

**Telephones - main lines in use:** 5,433,565 (December 1997)

**Telephones - mobile cellular:** 1,800,229 (December 1998)

**Telephone system:** modern system in many respects

**domestic:** nationwide microwave radio relay system; domestic satellite system with 41 earth stations; fiber-optic network linking 50 cities

**international:** satellite earth stations - 6 Intelsat, 1 Inmarsat; 3 fully digitalized international switching centers; 8 submarine cables

**Radio broadcast stations:** AM 454, FM 34, shortwave 27 (1999)

**Radios:** 21 million (1997)

**Television broadcast stations:** 60 (includes seven low-power stations) (1997)

**Televisions:** 4.59 million (1997)

**Internet Service Providers (ISPs):** 13 (1999)

## Transportation

### Railways:

**total:** 3,380 km

**standard gauge:** 150 km 1.435-m gauge (connects Cerrejon coal mines to maritime port at Bahia de Portete)

**narrow gauge:** 3,230 km 0.914-m gauge (1,830 km in use) (1995)

### Highways:

**total:** 115,564 km

**paved:** 13,868 km

**unpaved:** 101,696 km (1997 est.)

**Waterways:** 18,140 km, navigable by river boats (April 1996)

**Pipelines:** crude oil 3,585 km; petroleum products 1,350 km; natural gas 830 km; natural gas liquids 125 km

**Ports and harbors:** Bahia de Portete, Barranquilla, Buenaventura, Cartagena, Leticia, Puerto Bolivar, San Andres, Santa Marta, Tumaco, Turbo

### Merchant marine:

**total:** 13 ships (1,000 GRT or over) totaling 51,343 GRT/67,168 DWT

**ships by type:** bulk 4, cargo 5, container 1, multi-functional large load carrier 1, petroleum tanker 2 (1999 est.)

**Airports:** 1,101 (1999 est.)

### Airports - with paved runways:

**total:** 90

**over 3,047 m:** 2

**2,438 to 3,047 m:** 9

**1,524 to 2,437 m:** 37

**914 to 1,523 m:** 35

**under 914 m:** 7 (1999 est.)

### Airports - with unpaved runways:

**total:** 1,011

**2,438 to 3,047 m:** 1

**1,524 to 2,437 m:** 62

**914 to 1,523 m:** 330

**under 914 m:** 618 (1999 est.)

## Military

**Military branches:** Army (Ejercito Nacional), Navy (Armada Nacional, includes Marines and Coast Guard), Air Force (Fuerza Aerea Colombiana), National Police (Policia Nacional)

**Military manpower - military age:** 18 years of age

**Military manpower - availability:**

**males age 15-49:** 10,599,704 (2000 est.)

## Colombia (continued)

### **Military manpower - fit for military service:**

*males age 15-49: 7,093,676 (2000 est.)*

### **Military manpower - reaching military age annually:**

*males: 370,356 (2000 est.)*

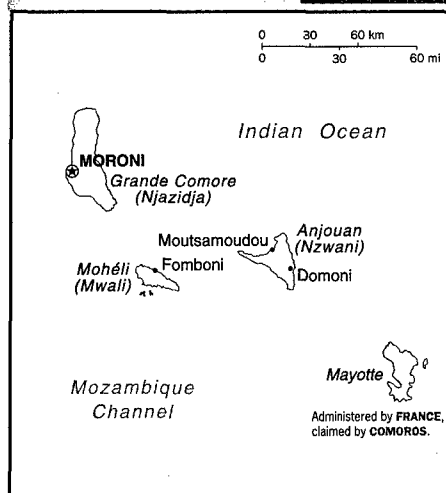
### **Military expenditures - dollar figure: \$3.4 billion (FY99)**

### **Military expenditures - percent of GDP: 3.7% (FY99)**

## Transnational Issues

**Disputes - international:** maritime boundary dispute with Venezuela in the Gulf of Venezuela; territorial disputes with Nicaragua over Archipelago de San Andres y Providencia and Quita Sueno Bank  
**Illicit drugs:** illicit producer of coca, opium poppies, and cannabis; world's leading coca cultivator (cultivation of coca in 1998 - 101,500 hectares, a 28% increase over 1997); cultivation of opium in 1998 remained steady at 6,600 hectares; potential production of opium in 1997 - 66 metric tons, a 5% increase over 1996; the world's largest processor of coca derivatives into cocaine; supplier of cocaine to the US and other international drug markets, and an important supplier of heroin to the US market; active aerial eradication program

## Comoros



## Introduction

**Background:** Unstable Comoros has endured 19 coups or attempted coups since gaining independence from France in 1975. In 1997, the islands of Anjouan and Moheli declared their independence from Comoros. A subsequent attempt by the government to reestablish control over the rebellious islands by force failed, and presently the Organization of African Unity is brokering negotiations to effect a reconciliation.

## Geography

**Location:** Southern Africa, group of islands in the Mozambique Channel, about two-thirds of the way between northern Madagascar and northern Mozambique

**Geographic coordinates:** 12 10 S, 44 15 E

**Map references:** Africa

### **Area:**

*total: 2,170 sq km*

*land: 2,170 sq km*

*water: 0 sq km*

**Area - comparative:** slightly more than 12 times the size of Washington, DC

**Land boundaries:** 0 km

**Coastline:** 340 km

### **Maritime claims:**

*exclusive economic zone: 200 nm*

*territorial sea: 12 nm*

**Climate:** tropical marine; rainy season (November to May)

**Terrain:** volcanic islands, interiors vary from steep mountains to low hills

### **Elevation extremes:**

*lowest point: Indian Ocean 0 m*

*highest point: Le Kartala 2,360 m*

**Natural resources:** NEGL

### **Land use:**

*arable land: 35%*

*permanent crops: 10%*

*permanent pastures: 7%*

*forests and woodland: 18%*

*other: 30% (1993 est.)*

**Irrigated land:** NA sq km

**Natural hazards:** cyclones possible during rainy season (December to April); Le Kartala on Grand Comore is an active volcano

**Environment - current issues:** soil degradation and erosion results from crop cultivation on slopes without proper terracing; deforestation

### **Environment - international agreements:**

*party to:* Biodiversity, Climate Change, Desertification, Endangered Species, Hazardous Wastes, Law of the Sea, Ozone Layer Protection, Wetlands

*signed, but not ratified:* none of the selected agreements

**Geography - note:** important location at northern end of Mozambique Channel

## People

**Population:** 578,400 (July 2000 est.)

### **Age structure:**

*0-14 years: 43% (male 123,891; female 123,241)*

*15-64 years: 54% (male 155,062; female 159,287)*

*65 years and over: 3% (male 8,072; female 8,847) (2000 est.)*

**Population growth rate:** 3.05% (2000 est.)

**Birth rate:** 40.05 births/1,000 population (2000 est.)

**Death rate:** 9.59 deaths/1,000 population (2000 est.)

**Net migration rate:** 0 migrant(s)/1,000 population (2000 est.)

### **Sex ratio:**

*at birth: 1.03 male(s)/female*

*under 15 years: 1.01 male(s)/female*

*15-64 years: 0.97 male(s)/female*

*65 years and over: 0.91 male(s)/female*

*total population: 0.99 male(s)/female (2000 est.)*

**Infant mortality rate:** 86.33 deaths/1,000 live births (2000 est.)

### **Life expectancy at birth:**

*total population: 60.03 years*

*male: 57.85 years*

*female: 62.28 years (2000 est.)*

**Total fertility rate:** 5.38 children born/woman (2000 est.)

### **Nationality:**

*noun: Comoran(s)*

*adjective: Comoran*

**Ethnic groups:** Antalote, Cafre, Makoa, Oimatsaha, Sakalava

**Religions:** Sunni Muslim 98%, Roman Catholic 2%

**Languages:** Arabic (official), French (official), Comoran (a blend of Swahili and Arabic)

### **Literacy:**

*definition: age 15 and over can read and write*

*total population: 57.3%*

*male: 64.2%*

*female: 50.4% (1995 est.)*

## Comoros (continued)

### Government

**Country name:**

*conventional long form:* Federal Islamic Republic of the Comoros

*conventional short form:* Comoros

*local long form:* Republique Federale Islamique des Comores

*local short form:* Comores

**Data code:** CN

**Government type:** independent republic

**Capital:** Moroni

**Administrative divisions:** three islands; Grande Comore (Njazidja), Anjouan (Nzwani), and Moheli (Mwali)

*note:* there are also four municipalities named Domoni, Fomboni, Moroni, and Moutsamoudou

**Independence:** 6 July 1975 (from France)

**National holiday:** Independence Day, 6 July (1975)

**Constitution:** 20 October 1996

**Legal system:** French and Muslim law in a new consolidated code

**Suffrage:** 18 years of age; universal

**Executive branch:**

*chief of state:* President AZALI Assoumani (since 6 May 1999); *note* - the interim government of President Tajiddine Ben Said MASSOUNDE, which had assumed power on 6 November 1998 upon the death of President Mohamed TAKI Abdulkarim, was overthrown in a bloodless coup on 30 April 1999

*head of government:* Prime Minister Bianrifi TARMIDI (since 2 December 1999)

*cabinet:* Council of Ministers appointed by the president

*elections:* president elected by popular vote for a five-year term; election last held 6 and 16 March 1996 (next to be held NA); prime minister appointed by the president

*note:* President AZALI claimed a one-year term at the time of the coup; elections, in theory, should be held in the spring of 2000 but are likely to be dependent on the island of Anjouan remaining part of the federation

*election results:* results of the last presidential election before the coup were: Mohamed TAKI Abdulkarim elected president; percent of vote - 64.3%

**Legislative branch:** bicameral legislature consists of the Senate (15 seats: five from each island); members selected by regional councils for six-year terms) and a Federal Assembly or Assemblée Federale (43 seats; members elected by popular vote to serve five-year terms); *note* - the Federal Assembly was dissolved following the coup of 30 April 1999

*elections:* Federal Assembly - last held 1 and 8 December 1996 (next to be held NA)

*election results:* Federal Assembly - percent of vote by party - NA; seats by party - RND 39, FNJ 3, independent 1

*note:* the constitution stipulates that only parties that win six seats in the Federal Assembly (two from each island) are permitted to be in opposition, but if no party accomplishes that, the second most successful party will be in opposition; in the elections of December 1996 the FNJ appeared to qualify as opposition

**Judicial branch:** Supreme Court or Cour Supremes, two members appointed by the president, two members elected by the Federal Assembly, one by the Council of each island, and former presidents of the republic

**Political parties and leaders:** Front National pour la Justice or FNJ (Islamic party in opposition) [Ahmed Abdallah MOHAMED, Ahmed ABOUBACAR, Soidiki M'BAPANOZA]; Rassemblement National pour le Development or RND (party of the government) [Ali Bazi SELIM]

**International organization participation:** ACCT, ACP, AfDB, AFESD, AL, CCC, ECA, FAO, FZ, G-77, IBRD, ICAO, IDA, IDB, IFAD, IFC, IFRCS (associate), ILO, IMF, InOC, Intelsat, IOC, ITU, NAM, OAU, OIC, OPCW, UN, UNCTAD, UNESCO, UNIDO, UPU, WHO, WMO, WTO (applicant)

**Diplomatic representation in the US:**

*chief of mission:* Ambassador-designate Ahmed DJABIR (ambassador to the US and Canada and permanent representative to the UN)

*chancery:* (temporary) care of the Permanent Mission of the Federal and Islamic Republic of the Comoros to the United Nations, 420 East 50th Street, New York, NY 10022

*telephone:* [1] (212) 983-4712

**Diplomatic representation from the US:** the US does not have an embassy in Comoros; the ambassador to Mauritius is accredited to Comoros

**Flag description:** green with a white crescent in the center of the field, its points facing downward; there are four white five-pointed stars placed in a line between the points of the crescent; the crescent, stars, and color green are traditional symbols of Islam; the four stars represent the four main islands of the archipelago - Mwali, Njazidja, Nzwani, and Mayotte (a territorial collectivity of France, but claimed by Comoros); the design, the most recent of several, is described in the constitution approved by referendum on 7 June 1992

### Economy

**Economy - overview:** One of the world's poorest countries, Comoros is made up of three islands that have inadequate transportation links, a young and rapidly increasing population, and few natural resources. The low educational level of the labor force contributes to a subsistence level of economic activity, high unemployment, and a heavy dependence on foreign grants and technical assistance. Agriculture, including fishing, hunting, and forestry, is the leading sector of the economy. It contributes 40% to GDP, employs 80% of the labor force, and provides most of the exports. The country is not self-sufficient in food production; rice, the main staple, accounts for the bulk of imports. The government is struggling to upgrade education and technical training, to privatize commercial and industrial enterprises, to improve health services, to diversify exports, to promote tourism, and to reduce the high population growth rate. Continued foreign support is essential if the goal of 4% annual GDP growth is to be met.

**GDP:** purchasing power parity - \$410 million (1998 est.)

**GDP - real growth rate:** 0% (1998 est.)

**GDP - per capita:** purchasing power parity - \$725 (1998 est.)

**GDP - composition by sector:**

*agriculture:* 40%

*industry:* 5%

*services:* 55% (1997 est.)

**Population below poverty line:** NA%

**Household income or consumption by percentage share:**

*lowest 10%:* NA%

*highest 10%:* NA%

**Inflation rate (consumer prices):** 4% (1998)

**Labor force:** 144,500 (1996 est.)

**Labor force - by occupation:** agriculture 80%, government 3%

**Unemployment rate:** 20% (1996 est.)

**Budget:**

*revenues:* \$48 million

*expenditures:* \$53 million, including capital expenditures of \$NA (1997)

**Industries:** tourism, perfume distillation, textiles, furniture, jewelry, construction materials, soft drinks

**Industrial production growth rate:** NA%

**Electricity - production:** 15 million kWh (1998)

**Electricity - production by source:**

*fossil fuel:* 86.67%

*hydro:* 13.33%

*nuclear:* 0%

*other:* 0% (1998)

**Electricity - consumption:** 14 million kWh (1998)

**Electricity - exports:** 0 kWh (1998)

**Electricity - imports:** 0 kWh (1998)

**Agriculture - products:** vanilla, cloves, perfume essences, copra, coconuts, bananas, cassava (tapioca)

**Exports:** \$9.3 million (f.o.b., 1998 est.)

**Exports - commodities:** vanilla, ylang-ylang, cloves, perfume oil, copra

**Exports - partners:** France 43%, US 43%, Germany 7% (1997)

**Imports:** \$49.5 million (f.o.b., 1998 est.)

**Imports - commodities:** rice and other foodstuffs, consumer goods; petroleum products, cement, transport equipment

**Imports - partners:** France 59%, South Africa 15%, Kenya 6% (1997)

**Debt - external:** \$197 million (1997 est.)

**Economic aid - recipient:** \$28.1 million (1997)

**Currency:** 1 Comoran franc (CF) = 100 centimes

**Exchange rates:** Comoran francs (CF) per US\$1 - 485.44 (January 2000), 461.77 (1999), 442.46 (1998), 437.75 (1997), 383.66 (1996), 374.36 (1995)

*note:* prior to January 1999, the official rate was pegged to the French franc at 75 CFs per French franc; since 1 January 1999, the CF is pegged to the euro at a rate of 491.9677 Comoran francs per euro

**Fiscal year:** calendar year

## Communications

**Telephones - main lines in use:** 5,000 (1995)  
**Telephones - mobile cellular:** 0 (1995)  
**Telephone system:** sparse system of microwave radio relay and HF radiotelephone communication stations  
*domestic:* HF radiotelephone communications and microwave radio relay  
*international:* HF radiotelephone communications to Madagascar and Reunion  
**Radio broadcast stations:** AM 1, FM 2, shortwave 1 (1998)  
**Radios:** 90,000 (1997)  
**Television broadcast stations:** 0 (1998)  
**Televisions:** 1,000 (1997)  
**Internet Service Providers (ISPs):** 1 (1999)

## Transportation

**Railways:** 0 km  
**Highways:**  
*total:* 880 km  
*paved:* 673 km  
*unpaved:* 207 km (1996 est.)  
**Ports and harbors:** Fomboni, Moroni, Moutsamoudou  
**Merchant marine:** none (1999 est.)  
**Airports:** 4 (1999 est.)  
**Airports - with paved runways:**  
*total:* 4  
*2,438 to 3,047 m:* 1  
*914 to 1,523 m:* 3 (1999 est.)

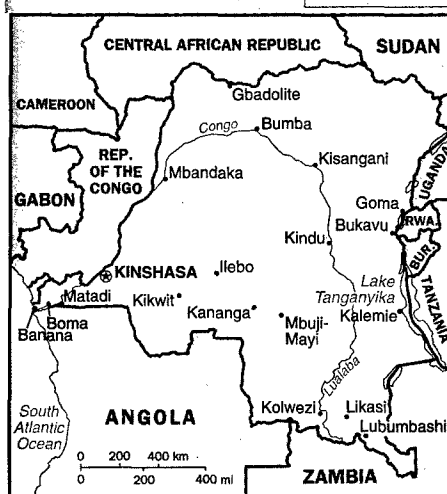
## Military

**Military branches:** Comoran Security Force  
**Military manpower - availability:**  
*males age 15-49:* 136,914 (2000 est.)  
**Military manpower - fit for military service:**  
*males age 15-49:* 81,477 (2000 est.)  
**Military expenditures - dollar figure:** \$NA  
**Military expenditures - percent of GDP:** NA%

## Transnational Issues

**Disputes - international:** claims  
 French-administered Mayotte; the islands of Anjouan (Nzwani) and Moheli (Mwali) have moved to secede from Comoros

## Congo, Democratic Republic of the



## Introduction

**Background:** Since 1994 the Democratic Republic of the Congo (DROC; formerly called Zaire) has been rent by ethnic strife and civil war, touched off by a massive inflow of refugees from the fighting in Rwanda and Burundi. Troops from Uganda, Rwanda, Zimbabwe, Angola, and Namibia have intervened in this devastating conflict. A cease-fire was signed on 10 July 1999, but skirmishing continues.

## Geography

**Location:** Central Africa, northeast of Angola  
**Geographic coordinates:** 0 00 N, 25 00 E  
**Map references:** Africa  
**Area:**  
*total:* 2,345,410 sq km  
*land:* 2,267,600 sq km  
*water:* 77,810 sq km  
**Area - comparative:** slightly less than one-fourth the size of the US  
**Land boundaries:**  
*total:* 10,744 km  
*border countries:* Angola 2,511 km, Burundi 233 km, Central African Republic 1,577 km, Republic of the Congo 2,410 km, Rwanda 217 km, Sudan 628 km, Tanzania 473 km, Uganda 765 km, Zambia 1,930 km  
**Coastline:** 37 km  
**Maritime claims:**  
*exclusive economic zone:* boundaries with neighbors  
*territorial sea:* 12 nm  
**Climate:** tropical; hot and humid in equatorial river basin; cooler and drier in southern highlands; cooler and wetter in eastern highlands; north of Equator - wet season April to October, dry season December to February; south of Equator - wet season November to March, dry season April to October  
**Terrain:** vast central basin is a low-lying plateau; mountains in east  
**Elevation extremes:**  
*lowest point:* Atlantic Ocean 0 m

*highest point:* Pic Marguerite on Mont Ngaliema (Mount Stanley) 5,110 m

**Natural resources:** cobalt, copper, cadmium, petroleum, industrial and gem diamonds, gold, silver, zinc, manganese, tin, germanium, uranium, radium, bauxite, iron ore, coal, hydropower, timber

### Land use:

*arable land:* 3%  
*permanent crops:* 0%  
*permanent pastures:* 7%  
*forests and woodland:* 77%  
*other:* 13% (1993 est.)

**Irrigated land:** 100 sq km (1993 est.)

**Natural hazards:** periodic droughts in south; volcanic activity

**Environment - current issues:** poaching threatens wildlife populations; water pollution; deforestation; refugees who arrived in mid-1994 were responsible for significant deforestation, soil erosion, and wildlife poaching in the eastern part of the country (most of those refugees were repatriated in November and December 1996)

### Environment - international agreements:

*party to:* Biodiversity, Climate Change, Desertification, Endangered Species, Hazardous Wastes, Law of the Sea, Marine Dumping, Nuclear Test Ban, Ozone Layer Protection, Tropical Timber 83, Tropical Timber 94, Wetlands

*signed, but not ratified:* Environmental Modification

**Geography - note:** straddles Equator; very narrow strip of land that controls the lower Congo river and is only outlet to South Atlantic Ocean; dense tropical rain forest in central river basin and eastern highlands

## People

**Population:** 51,964,999

*note:* estimates for this country explicitly take into account the effects of excess mortality due to AIDS; this can result in lower life expectancy, higher infant mortality and death rates, lower population and growth rates, and changes in the distribution of population by age and sex than would otherwise be expected (July 2000 est.)

### Age structure:

*0-14 years:* 48% (male 12,597,444; female 12,490,279)

*15-64 years:* 49% (male 12,503,440; female 13,037,527)

*65 years and over:* 3% (male 567,823; female 768,486) (2000 est.)

**Population growth rate:** 3.19% (2000 est.)

**Birth rate:** 46.44 births/1,000 population (2000 est.)

**Death rate:** 15.38 deaths/1,000 population (2000 est.)

**Net migration rate:** 0.82 migrant(s)/1,000 population (2000 est.)

*note:* in 1994, about a million refugees fled into Zaire (now called the Democratic Republic of the Congo or DROC), to escape the fighting between the Hutus and the Tutsis in Rwanda and Burundi; the outbreak of widespread fighting in the DROC between rebels and government forces in October 1996 spurred about

## Congo, Democratic Republic of the

(continued)

875,000 refugees to return to Rwanda in late 1996 and early 1997; an additional 173,000 Rwandan refugees disappeared in early 1997 and are assumed to have been killed by DROC forces; fighting renewed in August 1998 and has continued sporadically into 2000 resulting in further internal displacement and refugee movements within the Great Lakes region

### Sex ratio:

at birth: 1.03 male(s)/female

under 15 years: 1.01 male(s)/female

15-64 years: 0.96 male(s)/female

65 years and over: 0.74 male(s)/female

total population: 0.98 male(s)/female (2000 est.)

**Infant mortality rate:** 101.71 deaths/1,000 live births (2000 est.)

### Life expectancy at birth:

total population: 48.75 years

male: 46.72 years

female: 50.83 years (2000 est.)

**Total fertility rate:** 6.92 children born/woman (2000 est.)

### Nationality:

noun: Congolese (singular and plural)

adjective: Congolese or Congo

**Ethnic groups:** over 200 African ethnic groups of which the majority are Bantu; the four largest tribes - Mongo, Luba, Kongo (all Bantu), and the Mangbetu-Azande (Hamitic) make up about 45% of the population

**Religions:** Roman Catholic 50%, Protestant 20%, Kimbanguist 10%, Muslim 10%, other syncretic sects and indigenous beliefs 10%

**Languages:** French (official), Lingala (a lingua franca trade language), Kingwana (a dialect of Kiswahili or Swahili), Kikongo, Tshiluba

### Literacy:

definition: age 15 and over can read and write French, Lingala, Kingwana, or Tshiluba

total population: 77.3%

male: 86.6%

female: 67.7% (1995 est.)

## Government

### Country name:

conventional long form: Democratic Republic of the Congo

conventional short form: none

local long form: Republique Democratique du Congo

local short form: none

former: Belgian Congo, Congo/Leopoldville, Congo/Kinshasa, Zaïre

abbreviation: DROC

**Data code:** CG

**Government type:** dictatorship; presumably undergoing a transition to representative government

**Capital:** Kinshasa

**Administrative divisions:** 10 provinces (provinces, singular - province) and one city\* (ville); Bandundu, Bas-Congo, Equateur, Kasai-Occidental, Kasai-Oriental, Katanga, Kinshasa\*, Maniema, Nord-Kivu, Orientale, Sud-Kivu

**Independence:** 30 June 1960 (from Belgium)

**National holiday:** anniversary of independence from Belgium, 30 June (1960)

**Constitution:** 24 June 1967, amended August 1974, revised 15 February 1978, amended April 1990; transitional constitution promulgated in April 1994; following successful rebellion the new government announced on 29 May 1997 a program of constitutional reform and, in November 1998, a draft constitution was approved by President KABILA and awaits ratification by national referendum

**Legal system:** based on Belgian civil law system and tribal law; has not accepted compulsory ICJ jurisdiction

**Suffrage:** 18 years of age; universal and compulsory

### Executive branch:

**chief of state:** Laurent Desire KABILA (since 17 May 1997); note - the president is both chief of state and head of government

**head of government:** Laurent Desire KABILA (since 17 May 1997); note - the president is both chief of state and head of government

**cabinet:** National Executive Council, appointed by the president

**elections:** before Laurent Desire KABILA seized power, the president was elected by popular vote for a seven-year term; election last held 29 July 1984 (next was scheduled to be held in May 1997); formerly, the prime minister was elected by the High Council of the Republic; note - the term of the former government expired in 1991, elections were not held, and former President MOBUTU continued in office until his government was militarily defeated by KABILA on 17 May 1997

**election results:** results of the last election before the coup were: MOBUTU Sese Seko Kuku Ngbendu wa Za Banga reelected president in 1984 without opposition

**note:** Marshal MOBUTU Sese Seko Kuku Ngbendu wa Za Banga was president from 24 November 1965 until forced into exile on 16 May 1997 when his government was overthrown militarily by Laurent Desire KABILA, who immediately assumed governing authority; in his 29 May 1997 inaugural address, President KABILA announced a two-year time table for political reform leading to elections by April 1999; subsequently, in December 1998, President KABILA announced that elections would be postponed until all foreign military forces attempting his overthrow had withdrawn from the country

**Legislative branch:** legislative activity has been suspended pending the establishment of KABILA's promised constitutional reforms and the elections to be held by April 1999 (now postponed indefinitely)

**elections:** the country's first multi-party presidential and legislative elections had been scheduled for May 1997 but were not held; instead KABILA overthrew the MOBUTU government and seized control of the country

**Judicial branch:** Supreme Court (Cour Supreme)

**Political parties and leaders:** sole legal party until January 1991 - Popular Movement of the Revolution or MPR [Catherine NZUZI]; other parties include

Democratic Social Christian Party or PDSC [Andre BO-BOLIKO]; Unified Lumumbast Party or PALU [Antoine GIZENGA]; Union for Democracy and Social Progress or UDPS [Etienne TSHISEKEDI wa Mulumba]; Union of Federalists and Independent Republicans or UFERI [Maitre LUKAMBA Michel] **note:** President KABILA, who lifted an 18-month ban on political party activity in January 1999, dissolved his Alliance of Democratic Forces for the Liberation of Congo-Zaire or AFDL just before his government's self-imposed two-year mandate expired; he then created People's Power Committees

**International organization participation:** ACCT, ACP, AfDB, CCC, CEEAC, CEPGL, ECA, FAO, G-19, G-24, G-77, IAEA, IBRD, ICAO, ICFTU, ICRM, IDA, IFAD, IFC, IFRCS, IHO, ILO, IMF, IMO, Intelsat, Interpol, IOC, IOM (observer), ISO (subscriber), ITU, NAM, OAU, OPCW, PCA, SADC, UN, UNCTAD, UNESCO, UNHCR, UNIDO, UPU, WCL, WFTU, WHO, WIPO, WMO, WTO, WTrO

### Diplomatic representation in the US:

**chief of mission:** Ambassador Faïda MITIFU  
**chancery:** 1800 New Hampshire Avenue NW, Washington, DC 20009

**telephone:** [1] (202) 234-7690, 7691

**FAX:** [1] (202) 237-0748

### Diplomatic representation from the US:

**chief of mission:** Ambassador William Lacy SWING  
**embassy:** 310 Avenue des Aviateurs, Kinshasa  
**mailing address:** Unit 31550, APO AE 09828  
**telephone:** [243] (12) 21028, 21959  
**FAX:** [243] (88) 43805 43467

**Flag description:** light blue with a large yellow five-pointed star in the center and a columnar arrangement of six small yellow five-pointed stars along the hoist side

## Economy

**Economy - overview:** The economy of the Democratic Republic of the Congo - a nation endowed with vast potential wealth - has declined drastically since the mid-1980s. The new government instituted a tight fiscal policy that initially curbed inflation and currency depreciation, but these small gains were quickly reversed when the foreign-backed rebellion in the eastern part of the country began in August 1998. The war has dramatically reduced government revenue, and increased external debt. Foreign businesses have curtailed operations due to uncertainty about the outcome of the conflict and because of increased government harassment and restrictions. Poor infrastructure, an uncertain legal framework, corruption, and lack of openness in government economic policy and financial operations remain a brake on investment and growth. A number of IMF and World Bank missions have met with the new government to help it develop a coherent economic plan but associated reforms are on hold. Assuming moderate peace, annual growth is likely to increase to nearly 5% in 2000-01, but inflation will continue to be a problem.

## Congo, Democratic Republic of the

(continued)

**GDP:** purchasing power parity - \$35.7 billion (1999 est.)

**GDP - real growth rate:** 1% (1999 est.)

**GDP - per capita:** purchasing power parity - \$710 (1999 est.)

**GDP - composition by sector:**

*agriculture:* 58%

*industry:* 17%

*services:* 25% (1997 est.)

**Population below poverty line:** NA%

**Household income or consumption by percentage share:**

*lowest 10%:* NA%

*highest 10%:* NA%

**Inflation rate (consumer prices):** 46% (1999 est.)

**Labor force:** 14.51 million (1993 est.)

**Labor force - by occupation:** agriculture 65%, industry 16%, services 19% (1991 est.)

**Unemployment rate:** NA%

**Budget:**

*revenues:* \$269 million

*expenditures:* \$244 million, including capital expenditures of \$24 million (1996 est.)

**Industries:** mining, mineral processing, consumer products (including textiles, footwear, cigarettes, processed foods and beverages), cement, diamonds

**Industrial production growth rate:** NA%

**Electricity - production:** 5.74 billion kWh (1998)

**Electricity - production by source:**

*fossil fuel:* 2.61%

*hydro:* 97.39%

*nuclear:* 0%

*other:* 0% (1998)

**Electricity - consumption:** 5.488 billion kWh (1998)

**Electricity - exports:** 150 million kWh (1998)

**Electricity - imports:** 300 million kWh (1998)

**Agriculture - products:** coffee, sugar, palm oil, rubber, tea, quinine, cassava (tapioca), palm oil, bananas, root crops, corn, fruits; wood products

**Exports:** \$530 million (f.o.b., 1998 est.)

**Exports - commodities:** diamonds, copper, coffee, cobalt, crude oil

**Exports - partners:** Benelux 52%, US 14%, South Africa 9%, Finland 4% (1998)

**Imports:** \$460 million (f.o.b., 1998 est.)

**Imports - commodities:** foodstuffs, mining and other machinery, transport equipment, fuels

**Imports - partners:** South Africa 25%, Benelux 14%, Nigeria 7%, Kenya 5%, China (1998)

**Debt - external:** \$12.3 billion (1997 est.)

**Economic aid - recipient:** \$195.3 million (1995)

**Currency:** Congolese franc (CF)

**Exchange rates:** Congolese francs (CF) per US\$1 - 4.5 (January 2000), 2.5 (January 1999); new zaires (Z) per US\$1 - 115,000 (January 1998), 83,764 (October 1996), 7,024 (1995), 1,194 (1994)

*note:* on 30 June 1998 the Congolese franc (CF) was introduced, replacing the new zaire; 1 Congolese franc (CF) = 100,000 new zaires

**Fiscal year:** calendar year

### Communications

**Telephones - main lines in use:** 36,000 (1995)

**Telephones - mobile cellular:** 10,000 (1995)

**Telephone system:**

*domestic:* barely adequate wire and microwave radio relay service in and between urban areas; domestic satellite system with 14 earth stations

*international:* satellite earth station - 1 Intelsat (Atlantic Ocean)

**Radio broadcast stations:** AM 3, FM 12, shortwave 1 (1999)

**Radios:** 18.03 million (1997)

**Television broadcast stations:** 20 (1999)

**Televisions:** 6.478 million (1997)

**Internet Service Providers (ISPs):** 1 (1999)

### Transportation

**Railways:**

*total:* 5,138 km (1995); *note* - severely reduced route-distance in use because of damage to facilities by civil strife

*narrow gauge:* 3,987 km 1.067-m gauge (858 km electrified); 125 km 1.000-m gauge; 1,026 km 0.600-m gauge

**Highways:**

*total:* 157,000 km

*paved:* NA km (including 30 km of expressways)

*unpaved:* NA km (1996 est.)

**Waterways:** 15,000 km including the Congo, its tributaries, and unconnected lakes

**Pipelines:** petroleum products 390 km

**Ports and harbors:** Banana, Boma, Bukavu, Bumba, Goma, Kalemie, Kindu, Kinshasa, Kisangani, Matadi, Mbandaka

**Merchant marine:** none (1999 est.)

**Airports:** 232 (1999 est.)

**Airports - with paved runways:**

*total:* 24

*over 3,047 m:* 4

*2,438 to 3,047 m:* 3

*1,524 to 2,437 m:* 15

*914 to 1,523 m:* 2 (1999 est.)

**Airports - with unpaved runways:**

*total:* 208

*1,524 to 2,437 m:* 20

*914 to 1,523 m:* 96

*under 914 m:* 92 (1999 est.)

### Military

**Military branches:** Army, Navy, Air Force, Presidential Security Group, Gendarmerie

**Military manpower - availability:**

*males age 15-49:* 11,218,992 (2000 est.)

**Military manpower - fit for military service:**

*males age 15-49:* 5,712,265 (2000 est.)

**Military expenditures - dollar figure:** \$250 million (FY97)

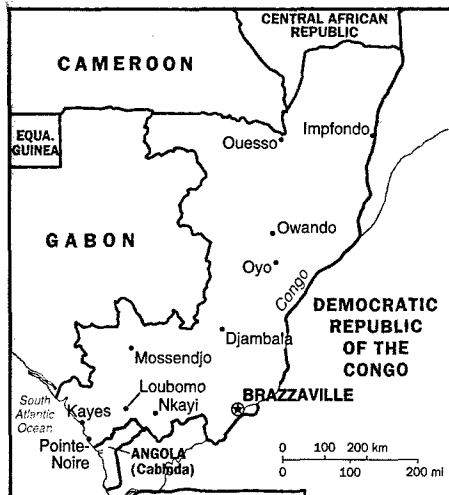
**Military expenditures - percent of GDP:** 4.6% (FY97)

### Transnational Issues

**Disputes - international:** the Democratic Republic of the Congo is in the grip of a civil war that has drawn in military forces from neighboring states, with Uganda and Rwanda supporting the rebel movement which occupies much of the eastern portion of the state; most of the Congo river boundary with the Republic of the Congo is indefinite (no agreement has been reached on the division of the river or its islands, except in the Pool Malebo/Stanley Pool area)

**Illicit drugs:** illicit producer of cannabis, mostly for domestic consumption

## Congo, Republic of the



### Introduction

**Background:** Upon independence in 1960, the former French region of Middle Congo became the Republic of the Congo. A quarter century of experimentation with Marxism was abandoned in 1990 and a democratically elected government installed in 1992. A brief civil war in 1997 restored former Marxist President SASSOU-NGUESSO.

### Geography

**Location:** Western Africa, bordering the South Atlantic Ocean, between Angola and Gabon

**Geographic coordinates:** 1 00 S, 15 00 E

**Map references:** Africa

#### Area:

*total:* 342,000 sq km

*land:* 341,500 sq km

*water:* 500 sq km

**Area - comparative:** slightly smaller than Montana

#### Land boundaries:

*total:* 5,504 km

*border countries:* Angola 201 km, Cameroon 523 km, Central African Republic 467 km, Democratic Republic of the Congo 2,410 km, Gabon 1,903 km

**Coastline:** 169 km

#### Maritime claims:

*territorial sea:* 200 nm

**Climate:** tropical; rainy season (March to June); dry season (June to October); constantly high temperatures and humidity; particularly enervating climate astride the Equator

**Terrain:** coastal plain, southern basin, central plateau, northern basin

#### Elevation extremes:

*lowest point:* Atlantic Ocean 0 m

*highest point:* Mount Berongou 903 m

**Natural resources:** petroleum, timber, potash, lead, zinc, uranium, copper, phosphates, natural gas, hydropower

### Land use:

*arable land:* 0%

*permanent crops:* 0%

*permanent pastures:* 29%

*forests and woodland:* 62%

*other:* 9% (1993 est.)

**Irrigated land:** 10 sq km (1993 est.)

**Natural hazards:** seasonal flooding

**Environment - current issues:** air pollution from vehicle emissions; water pollution from the dumping of raw sewage; tap water is not potable; deforestation

### Environment - international agreements:

*party to:* Biodiversity, Climate Change, Desertification, Endangered Species, Ozone Layer Protection, Tropical Timber 83, Tropical Timber 94, Wetlands

*signed, but not ratified:* Law of the Sea

**Geography - note:** about 70% of the population lives in Brazzaville, Pointe-Noire, or along the railroad between them

### People

**Population:** 2,830,961

*note:* estimates for this country explicitly take into account the effects of excess mortality due to AIDS; this can result in lower life expectancy, higher infant mortality and death rates, lower population and growth rates, and changes in the distribution of population by age and sex than would otherwise be expected (July 2000 est.)

#### Age structure:

*0-14 years:* 42% (male 605,546; female 596,971)

*15-64 years:* 54% (male 748,217; female 785,278)

*65 years and over:* 4% (male 38,170; female 56,779) (2000 est.)

**Population growth rate:** 2.23% (2000 est.)

**Birth rate:** 38.61 births/1,000 population (2000 est.)

**Death rate:** 16.35 deaths/1,000 population (2000 est.)

**Net migration rate:** 0 migrant(s)/1,000 population (2000 est.)

#### Sex ratio:

*at birth:* 1.03 male(s)/female

*under 15 years:* 1.01 male(s)/female

*15-64 years:* 0.95 male(s)/female

*65 years and over:* 0.67 male(s)/female

*total population:* 0.97 male(s)/female (2000 est.)

**Infant mortality rate:** 101.55 deaths/1,000 live births (2000 est.)

#### Life expectancy at birth:

*total population:* 47.43 years

*male:* 44.49 years

*female:* 50.47 years (2000 est.)

**Total fertility rate:** 5.06 children born/woman (2000 est.)

#### Nationality:

*noun:* Congolese (singular and plural)

*adjective:* Congolese or Congo

**Ethnic groups:** Kongo 48%, Sangha 20%, M'Bochi 12%, Teke 17%, Europeans NA%; *note* - Europeans estimated at 8,500, mostly French, before the 1997

civil war; may be half of that in 1998, following the widespread destruction of foreign businesses in 1997

**Religions:** Christian 50%, animist 48%, Muslim 2%

**Languages:** French (official), Lingala and Monokutuba (lingua franca trade languages), many local languages and dialects (of which Kikongo has the most users)

### Literacy:

*definition:* age 15 and over can read and write

*total population:* 74.9%

*male:* 83.1%

*female:* 67.2% (1995 est.)

### Government

#### Country name:

*conventional long form:* Republic of the Congo

*conventional short form:* none

*local long form:* Republique du Congo

*local short form:* none

*former:* Middle Congo, Congo/Brazzaville, Congo

**Data code:** CF

**Government type:** republic

**Capital:** Brazzaville

**Administrative divisions:** 9 regions (regions, singular - region) and 1 commune\*; Bouenza, Brazzaville\*, Cuvette, Kouilou, Lekoumou, Likouala, Niari, Plateaux, Pool, Sangha

**Independence:** 15 August 1960 (from France)

**National holiday:** Congolese National Day, 15 August (1960)

**Constitution:** new constitution approved by referendum March 1992 but is now being redrafted by President SASSOU-NGUESSO

**Legal system:** based on French civil law system and customary law

**Suffrage:** 18 years of age; universal

#### Executive branch:

*chief of state:* President Denis SASSOU-NGUESSO (since 25 October 1997, following the civil war in which he toppled elected president Pascal LISSOUBA); *note* - the president is both the chief of state and head of government

*head of government:* President Denis SASSOU-NGUESSO (since 25 October 1997, following the civil war in which he toppled elected president Pascal LISSOUBA); *note* - the president is both the chief of state and head of government

*cabinet:* Council of Ministers appointed by the president

*elections:* president elected by popular vote for a five-year term; election last held 16 August 1992 (next was to be held 27 July 1997 but will be delayed for several years pending the drafting of a new constitution)

*election results:* Pascal LISSOUBA elected president in 1992; percent of vote - Pascal LISSOUBA 61.3%, Bernard KOLELAS 38.7%; *note* - LISSOUBA was deposed in 1997, replaced by Denis SASSOU-NGUESSO

**Legislative branch:** unicameral National Transitional Council (75 seats, members elected by reconciliation forum of 1,420 delegates on NA



## Congo, Republic of the (continued)

January 1998); note - the National Transitional Council replaced the bicameral Parliament  
**elections:** National Transitional Council - last held NA January 1998 (next to be held NA 2001); note - at that election the National Transitional Council is to be replaced by a bicameral assembly  
**election results:** National Transitional Council - percent of vote by party - NA; seats by party - NA  
**Judicial branch:** Supreme Court (Cour Supreme)  
**Political parties and leaders:** the most important of the many parties are the Congolese Labor Party or PCT [Denis SASSOU-NGUESSO, president]; Association for Democracy and Social Progress or RDPS [Jean-Pierre Thystere TCHICAYA, president]; Congolese Movement for Democracy and Integral Development or MCDDI [Michel MAMPOUYA]; Pan-African Union for Social Development or UPADS [Martin MBERI]; Union of Democratic Forces or UFD [Sebastian EBAO]

**Political pressure groups and leaders:** Congolese Trade Union Congress or CSC; General Union of Congolese Pupils and Students or UGEEC; Revolutionary Union of Congolese Women or URFC; Union of Congolese Socialist Youth or UJSC

**International organization participation:** ACCT, ACP, AfDB, BDEAC, CCC, CEEAC, ECA, FAO, FZ, G-77, IBRD, ICAO, ICFTU, ICRM, IDA, IFAD, IFC, IFRCs, ILO, IMF, IMO, Intelsat, Interpol, IOC, IOM (observer), ITU, NAM, OAU, OPCW, UDEAC, UN, UNCTAD, UNESCO, UNIDO, UPU, WFTU, WHO, WIPO, WMO, WTO, WTrO

### Diplomatic representation in the US:

**chief of mission:** (vacant); Charge d'Affaires ad interim Serge MOMBOULI  
**chancery:** 4891 Colorado Avenue NW, Washington, DC 20011

**telephone:** [1] (202) 726-5500

**FAX:** [1] (202) 726-1860

### Diplomatic representation from the US:

**chief of mission:** Ambassador David H. KAEUPER  
**embassy:** NA

**mailing address:** NA

**telephone:** [242] 81-14-73 (temporary)

**FAX:** [242] 88-40524 (temporary)

**note:** the embassy is temporarily collocated with the US Embassy in the Democratic Republic of the Congo (US Embassy Kinshasa, 310 Avenue des Aviateurs, Kinshasa)

**Flag description:** divided diagonally from the lower hoist side by a yellow band; the upper triangle (hoist side) is green and the lower triangle is red; uses the popular pan-African colors of Ethiopia

## Economy

**Economy - overview:** The economy is a mixture of village agriculture and handicrafts, an industrial sector based largely on oil, support services, and a government characterized by budget problems and overstaffing. Oil has supplanted forestry as the mainstay of the economy, providing a major share of government revenues and exports. In the early 1980s, rapidly rising oil revenues enabled the government to

finance large-scale development projects with GDP growth averaging 5% annually, one of the highest rates in Africa. Moreover, the government has mortgaged a substantial portion of its oil earnings, contributing to the government's shortage of revenues. The 12 January 1994 devaluation of Franc Zone currencies by 50% resulted in inflation of 61% in 1994 but inflation has subsided since. Economic reform efforts continued with the support of international organizations, notably the World Bank and the IMF. The reform program came to a halt in June 1997 when civil war erupted. Denis SASSOU-NGUESSO, who returned to power when the war ended in October 1997, publicly expressed interest in moving forward on economic reforms and privatization and in renewing cooperation with international financial institutions. However, economic progress was badly hurt by slumping oil prices in 1998, which worsened the Republic of the Congo's budget deficit. A second blow was the resumption of armed conflict in December 1998. Even with high world oil prices, Congo is unlikely to realize growth of more than 5% in 2000-01.

**GDP:** purchasing power parity - \$4.15 billion (1999 est.)

**GDP - real growth rate:** 5% (1999 est.)

**GDP - per capita:** purchasing power parity - \$1,530 (1999 est.)

### GDP - composition by sector:

**agriculture:** 10%

**industry:** 59%

**services:** 31% (1997 est.)

**Population below poverty line:** NA%

**Household income or consumption by percentage share:**

**lowest 10%:** NA%

**highest 10%:** NA%

**Inflation rate (consumer prices):** 4% (1999 est.)

**Labor force:** NA

**Unemployment rate:** NA%

### Budget:

**revenues:** \$870 million

**expenditures:** \$970 million, including capital expenditures of \$NA (1997 est.)

**Industries:** petroleum extraction, cement kilning, lumbering, brewing, sugar milling, palm oil, soap, cigarette making

**Industrial production growth rate:** NA%

**Electricity - production:** 503 million kWh (1998)

**Electricity - production by source:**

**fossil fuel:** 0.6%

**hydro:** 99.4%

**nuclear:** 0%

**other:** 0% (1998)

**Electricity - consumption:** 588 million kWh (1998)

**Electricity - exports:** 0 kWh (1998)

**Electricity - imports:** 120 million kWh (1998)

**Agriculture - products:** cassava (tapioca), sugar, rice, corn, peanuts, vegetables, coffee, cocoa; forest products

**Exports:** \$1.7 billion (f.o.b., 1999)

**Exports - commodities:** petroleum 50%, lumber, plywood, sugar, cocoa, coffee, diamonds

**Exports - partners:** US 23%, Benelux 14%, Germany, Italy, Taiwan, China (1998)

**Imports:** \$770 million (f.o.b., 1999)

**Imports - commodities:** petroleum products, capital equipment, construction materials, foodstuffs

**Imports - partners:** France 23%, US 9%, Belgium 8%, UK 7%, Italy (1997 est.)

**Debt - external:** \$5 billion (1997)

**Economic aid - recipient:** \$159.1 million (1995)

**Currency:** 1 Communaute Financiere Africaine franc (CFAF) = 100 centimes

**Exchange rates:** Communaute Financiere Africaine francs (CFAF) per US\$1 - 647.25 (January 2000), 615.70 (1999), 589.95 (1998), 583.67 (1997), 511.55 (1996), 499.15 (1995)

**Fiscal year:** calendar year

## Communications

**Telephones - main lines in use:** 21,000 (1995)

**Telephones - mobile cellular:** NA

**Telephone system:** services barely adequate for government use; key exchanges are in Brazzaville, Pointe-Noire, and Loubomo; intercity lines frequently out-of-order

**domestic:** primary network consists of microwave radio relay and coaxial cable

**international:** satellite earth station - 1 Intelsat (Atlantic Ocean)

**Radio broadcast stations:** AM 1, FM 5, shortwave 1 (1999)

**Radios:** 341,000 (1997)

**Television broadcast stations:** 1 (1999)

**Televisions:** 33,000 (1997)

**Internet Service Providers (ISPs):** NA

## Transportation

### Railways:

**total:** 795 km (includes 285 km private track)

**narrow gauge:** 795 km 1.067-m gauge (1995 est.)

### Highways:

**total:** 12,800 km

**paved:** 1,242 km

**unpaved:** 11,558 km (1996 est.)

**Waterways:** the Congo and Ubangi (Oubangui) rivers provide 1,120 km of commercially navigable water transport; other rivers are used for local traffic only

**Pipelines:** crude oil 25 km

**Ports and harbors:** Brazzaville, Impfondo, Ouessou, Oyo, Pointe-Noire

**Airports:** 36 (1999 est.)

**Airports - with paved runways:**

**total:** 4

**over 3,047 m:** 1

**1,524 to 2,437 m:** 3 (1999 est.)

**Airports - with unpaved runways:**

**total:** 32

**1,524 to 2,437 m:** 8

**914 to 1,523 m:** 14

**under 914 m:** 10 (1999 est.)



## Congo, Republic of the (continued)

### Military

**Military branches:** Army, Air Force, Navy, Gendarmerie

**Military manpower - military age:** 20 years of age

**Military manpower - availability:**

*males age 15-49:* 668,163 (2000 est.)

**Military manpower - fit for military service:**

*males age 15-49:* 339,687 (2000 est.)

**Military manpower - reaching military age annually:**

*males:* 30,775 (2000 est.)

**Military expenditures - dollar figure:** \$110 million (FY93)

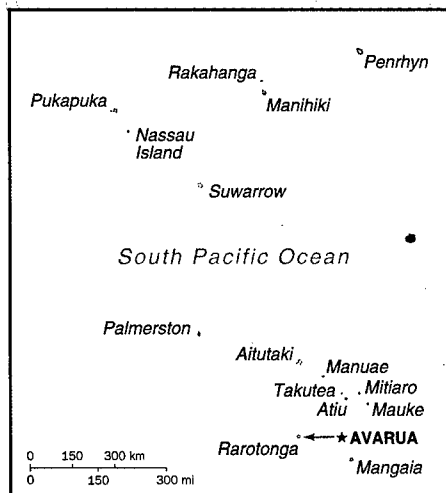
**Military expenditures - percent of GDP:** 3.8% (FY93)

### Transnational Issues

**Disputes - international:** most of the Congo river boundary with the Democratic Republic of the Congo is indefinite (no agreement has been reached on the division of the river or its islands, except in the Stanley Pool/Pool Malebo area)

## Cook Islands

(self-governing in free association with New Zealand)



### Introduction

**Background:** Named after Captain Cook, who sighted them in 1770, the islands became a British protectorate in 1888. By 1900, administrative control was transferred to New Zealand; in 1965 residents chose self-government in free association with New Zealand. The emigration of skilled workers to New Zealand and government deficits are continuing problems.

### Geography

**Location:** Oceania, group of islands in the South Pacific Ocean, about one-half of the way from Hawaii to New Zealand

**Geographic coordinates:** 21 14 S, 159 46 W

**Map references:** Oceania

**Area:**

*total:* 240 sq km

*land:* 240 sq km

*water:* 0 sq km

**Area - comparative:** 1.3 times the size of Washington, DC

**Land boundaries:** 0 km

**Coastline:** 120 km

**Maritime claims:**

*continental shelf:* 200 nm or to the edge of the continental margin

*exclusive economic zone:* 200 nm

*territorial sea:* 12 nm

**Climate:** tropical; moderated by trade winds

**Terrain:** low coral atolls in north; volcanic, hilly islands in south

**Elevation extremes:**

*lowest point:* Pacific Ocean 0 m

*highest point:* Te Manga 652 m

**Natural resources:** NEGL

**Land use:**

*arable land:* 9%

*permanent crops:* 13%

*permanent pastures:* 0%

*forests and woodland:* 0%

*other:* 78% (1993 est.)

**Irrigated land:** NA sq km

**Natural hazards:** typhoons (November to March)

**Environment - current issues:** NA

**Environment - international agreements:**

*party to:* Biodiversity, Climate Change,

Desertification, Law of the Sea

*signed, but not ratified:* Climate Change-Kyoto Protocol

### People

**Population:** 20,407 (July 2000 est.)

**Age structure:**

*0-14 years:* NA

*15-64 years:* NA

*65 years and over:* NA

**Population growth rate:** 1.6% (2000 est.)

**Birth rate:** 22.18 births/1,000 population (2000 est.)

**Death rate:** 5.2 deaths/1,000 population (2000 est.)

**Net migration rate:** -0.99 migrant(s)/1,000

population (2000 est.)

**Infant mortality rate:** 24.7 deaths/1,000 live births (2000 est.)

**Life expectancy at birth:**

*total population:* 71.14 years

*male:* 69.2 years

*female:* 73.1 years (2000 est.)

**Total fertility rate:** 3.14 children born/woman (2000 est.)

**Nationality:**

*noun:* Cook Islander(s)

*adjective:* Cook Islander

**Ethnic groups:** Polynesian (full blood) 81.3%, Polynesian and European 7.7%, Polynesian and non-European 7.7%, European 2.4%, other 0.9%

**Religions:** Christian (majority of populace are members of the Cook Islands Christian Church)

**Languages:** English (official), Maori

**Literacy:**

*definition:* NA

*total population:* NA%

*male:* NA%

*female:* NA%

### Government

**Country name:**

*conventional long form:* none

*conventional short form:* Cook Islands

**Data code:** CW

**Dependency status:** self-governing in free association with New Zealand; Cook Islands is fully responsible for internal affairs; New Zealand retains responsibility for external affairs, in consultation with the Cook Islands

**Government type:** self-governing parliamentary democracy

**Capital:** Avarua

**Administrative divisions:** none

## Cook Islands (continued)

**Independence:** none (became self-governing in free association with New Zealand on 4 August 1965 and has the right at any time to move to full independence by unilateral action)

**National holiday:** Constitution Day, 4 August (1965)

**Constitution:** 4 August 1965

**Legal system:** based on New Zealand law and English common law

**Suffrage:** NA years of age; universal adult

**Executive branch:**

*chief of state:* Queen ELIZABETH II (since 6 February 1952), represented by Apenera SHORT (since NA); New Zealand High Commissioner Jon JONESSEN (since NA January 1998), representative of New Zealand

*head of government:* Prime Minister Dr. Terepai MAOATE (since 18 November 1999); Deputy Prime Minister Norman GEORGE (since NA)

*cabinet:* Cabinet chosen by the prime minister; collectively responsible to Parliament

*elections:* none; the monarch is hereditary; the UK representative is appointed by the monarch; the New Zealand high commissioner is appointed by the New Zealand Government; following legislative elections, the leader of the party that wins the most seats usually becomes prime minister

*note:* ten years of rule by the Cook Islands Party (CIP) came to an end 18 November 1999 with the resignation of Prime Minister Joe WILLIAMS; WILLIAMS had led a minority government since October 1999 when the New Alliance Party (NAP) left the government coalition and joined the main opposition Democratic Alliance Party (DAP); on 18 November 1999, DAP leader Dr. Terepai MAOATE was sworn in as prime minister

**Legislative branch:** unicameral Parliament (25 seats; members elected by popular vote to serve five-year terms)

*elections:* last held NA June 1999 (next to be held by NA 2004)

*election results:* percent of vote by party - NA; seats by party - CIP 12, DAP 12, NAP 1

*note:* the House of Arikis (chiefs) advises on traditional matters, but has no legislative powers

**Judicial branch:** High Court

**Political parties and leaders:** Cook Islands Party or CIP [Joe WILLIAMS]; Democratic Alliance Party or DAP [Terepai MAOATE]; New Alliance Party or NAP [leader NA]

**International organization participation:** AsDB, ESCAP (associate), FAO, ICAO, ICFTU, IFAD, Intelsat (nonsignatory user), IOC, OPCW, Sparteca, SPC, SPF, UNESCO, WHO, WMO

**Diplomatic representation in the US:** none (self-governing in free association with New Zealand)

**Diplomatic representation from the US:** none (self-governing in free association with New Zealand)

**Flag description:** blue, with the flag of the UK in the upper hoist-side quadrant and a large circle of 15 white five-pointed stars (one for every island) centered in the outer half of the flag

## Economy

**Economy - overview:** Like many other South Pacific island nations, the Cook Islands' economic development is hindered by the isolation of the country from foreign markets, lack of natural resources, periodic devastation from natural disasters, and inadequate infrastructure. Agriculture provides the economic base with major exports made up of copra and citrus fruit. Manufacturing activities are limited to fruit-processing, clothing, and handicrafts. Trade deficits are made up for by remittances from emigrants and by foreign aid, overwhelmingly from New Zealand. Efforts to exploit tourism potential, encourage offshore banking, and expand the mining and fishing industries have been partially successful in stimulating investment and growth.

**GDP:** purchasing power parity - \$112 million (1998 est.)

**GDP - real growth rate:** NA%

**GDP - per capita:** purchasing power parity - \$5,600 (1998 est.)

**GDP - composition by sector:**

*agriculture:* 18%

*industry:* 9%

*services:* 73% (1995)

**Population below poverty line:** NA%

**Household income or consumption by percentage share:**

*lowest 10%:* NA%

*highest 10%:* NA%

**Inflation rate (consumer prices):** 2.6% (1994 est.)

**Labor force:** 6,601 (1993)

**Labor force - by occupation:** agriculture 29%, industry 15%, services 56% (1995)

**Unemployment rate:** NA%

**Budget:**

*revenues:* \$NA

*expenditures:* \$NA, including capital expenditures of \$NA

**Industries:** fruit processing, tourism

**Industrial production growth rate:** NA%

**Electricity - production:** 15 million kWh (1998)

**Electricity - production by source:**

*fossil fuel:* 100%

*hydro:* 0%

*nuclear:* 0%

*other:* 0% (1998)

**Electricity - consumption:** 14 million kWh (1998)

**Electricity - exports:** 0 kWh (1998)

**Electricity - imports:** 0 kWh (1998)

**Agriculture - products:** copra, citrus, pineapples, tomatoes, beans, pawpaws, bananas, yams, taro, coffee

**Exports:** \$4.2 million (f.o.b., 1994 est.)

**Exports - commodities:** copra, papayas, fresh and canned citrus fruit, coffee; fish; pearls and pearl shells; clothing

**Exports - partners:** NZ 80%, Japan, Hong Kong (1993)

**Imports:** \$85 million (c.i.f., 1994)

**Imports - commodities:** foodstuffs, textiles, fuels, timber, capital goods

**Imports - partners:** NZ 49%, Italy, Australia (1993)

**Debt - external:** \$141 million (1996 est.)

**Economic aid - recipient:** \$13.1 million (1995);

*note:* - New Zealand furnishes the greater part

**Currency:** 1 New Zealand dollar (NZ\$) = 100 cents

**Exchange rates:** New Zealand dollars (NZ\$) per US\$1 - 1.9451 (January 2000), 1.8886 (1999), 1.8632 (1998), 1.5083 (1997), 1.4543 (1996), 1.5235 (1995)

**Fiscal year:** 1 April - 31 March

## Communications

**Telephones - main lines in use:** 4,180 (1994)

**Telephones - mobile cellular:** 0 (1994)

**Telephone system:**

*domestic:* the individual islands are connected by a combination of satellite earth stations, microwave systems, and VHF and HF radiotelephone; within the islands, service is provided by small exchanges connected to subscribers by open wire, cable, and fiber-optic cable

*international:* satellite earth station - 1 Intelsat (Pacific Ocean)

**Radio broadcast stations:** AM 1, FM 2, shortwave 0 (1998)

**Radios:** 14,000 (1997)

**Television broadcast stations:** 2 (plus eight low-power repeaters) (1997)

**Televisions:** 4,000 (1997)

**Internet Service Providers (ISPs):** 1 (1999)

## Transportation

**Railways:** 0 km

**Highways:**

*total:* 187 km

*paved:* 35 km

*unpaved:* 152 km (1980 est.)

**Ports and harbors:** Avarua, Avatiu

**Merchant marine:**

*total:* 1 ship (1,000 GRT or over) totaling 2,310 GRT/2,181 DWT

*ships by type:* cargo 1 (1999 est.)

**Airports:** 7 (1999 est.)

**Airports - with paved runways:**

*total:* 1

*1,524 to 2,437 m:* 1 (1999 est.)

**Airports - with unpaved runways:**

*total:* 6

*1,524 to 2,437 m:* 3

*914 to 1,523 m:* 3 (1999 est.)

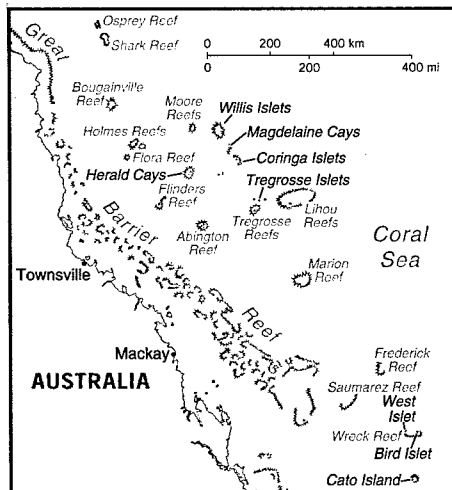
## Military

**Military - note:** defense is the responsibility of New Zealand, in consultation with the Cook Islands and at its request

## Transnational Issues

**Disputes - international:** none

## Coral Sea Islands (territory of Australia)



### Geography

**Location:** Oceania, islands in the Coral Sea, northeast of Australia

**Geographic coordinates:** 18 00 S, 152 00 E

**Map references:** Oceania

#### Area:

*total:* less than 3 sq km

*land:* less than 3 sq km

*water:* 0 sq km

*note:* includes numerous small islands and reefs scattered over a sea area of about 1 million sq km, with the Willis Islets the most important

**Area - comparative:** NA

**Land boundaries:** 0 km

**Coastline:** 3,095 km

**Maritime claims:**

*exclusive fishing zone:* 200 nm

*territorial sea:* 3 nm

**Climate:** tropical

**Terrain:** sand and coral reefs and islands (or cays)

**Elevation extremes:**

*lowest point:* Pacific Ocean 0 m

*highest point:* unnamed location on Cato Island 6 m

**Natural resources:** NEGL

**Land use:**

*arable land:* 0%

*permanent crops:* 0%

*permanent pastures:* 0%

*forests and woodland:* 0%

*other:* 100% (mostly grass or scrub cover)

**Irrigated land:** 0 sq km (1993)

**Natural hazards:** occasional, tropical cyclones

**Environment - current issues:** no permanent fresh water resources

**Geography - note:** important nesting area for birds and turtles

### People

**Population:** no indigenous inhabitants

*note:* there is a staff of three to four at the meteorological station (July 2000 est.)

## Government

**Country name:**

*conventional long form:* Coral Sea Islands Territory

*conventional short form:* Coral Sea Islands

**Data code:** CR

**Dependency status:** territory of Australia; administered from Canberra by the Department of the Environment, Sport and Territories

**Legal system:** the laws of Australia, where applicable, apply

**Executive branch:** administered from Canberra by the Department of the Environment, Sport and Territories

**Diplomatic representation in the US:** none (territory of Australia)

**Diplomatic representation from the US:** none (territory of Australia)

**Flag description:** the flag of Australia is used

## Economy

**Economy - overview:** no economic activity

## Communications

**Communications - note:** there are automatic weather stations on many of the isles and reefs relaying data to the mainland

## Transportation

**Ports and harbors:** none; offshore anchorage only

## Military

**Military - note:** defense is the responsibility of Australia; visited regularly by the Royal Australian Navy; Australia has control over the activities of visitors

## Transnational Issues

**Disputes - international:** none

## Costa Rica



### Introduction

**Background:** Costa Rica is a Central American success story: since the late 19th century, only two brief periods of violence have marred its democratic development. Although still a largely agricultural country, it has achieved a relatively high standard of living. Land ownership is widespread. Tourism is a rapidly expanding industry.

### Geography

**Location:** Middle America, bordering both the Caribbean Sea and the North Pacific Ocean, between Nicaragua and Panama

**Geographic coordinates:** 10 00 N, 84 00 W

**Map references:** Central America and the Caribbean

#### Area:

*total:* 51,100 sq km

*land:* 50,660 sq km

*water:* 440 sq km

*note:* includes Isla del Coco

**Area - comparative:** slightly smaller than West Virginia

**Land boundaries:**

*total:* 639 km

*border countries:* Nicaragua 309 km, Panama 330 km

**Coastline:** 1,290 km

**Maritime claims:**

*exclusive economic zone:* 200 nm

*territorial sea:* 12 nm

**Climate:** tropical and subtropical; dry season (December to April); rainy season (May to November); cooler in highlands

**Terrain:** coastal plains separated by rugged mountains

**Elevation extremes:**

*lowest point:* Pacific Ocean 0 m

*highest point:* Cerro Chirripo 3,810 m

**Natural resources:** hydropower

**Land use:**

*arable land:* 6%

## Costa Rica (continued)

*permanent crops:* 5%

*permanent pastures:* 46%

*forests and woodland:* 31%

*other:* 12% (1993 est.)

**Irrigated land:** 1,200 sq km (1993 est.)

**Natural hazards:** occasional earthquakes, hurricanes along Atlantic coast; frequent flooding of lowlands at onset of rainy season; active volcanoes

**Environment - current issues:** deforestation, largely a result of the clearing of land for cattle ranching; soil erosion; water pollution (rivers); fisheries protection; solid waste management

**Environment - international agreements:**

*party to:* Biodiversity, Climate Change, Desertification, Endangered Species, Environmental Modification, Hazardous Wastes, Law of the Sea, Marine Dumping, Nuclear Test Ban, Ozone Layer Protection, Wetlands, Whaling  
*signed, but not ratified:* Climate Change-Kyoto Protocol, Marine Life Conservation

## People

**Population:** 3,710,558 (July 2000 est.)

**Age structure:**

*0-14 years:* 32% (male 609,051; female 581,302)

*15-64 years:* 63% (male 1,177,262; female 1,150,673)

*65 years and over:* 5% (male 89,541; female 102,729) (2000 est.)

**Population growth rate:** 1.69% (2000 est.)

**Birth rate:** 20.69 births/1,000 population (2000 est.)

**Death rate:** 4.31 deaths/1,000 population (2000 est.)

**Net migration rate:** 0.54 migrant(s)/1,000 population (2000 est.)

**Sex ratio:**

*at birth:* 1.05 male(s)/female

*under 15 years:* 1.05 male(s)/female

*15-64 years:* 1.02 male(s)/female

*65 years and over:* 0.87 male(s)/female

*total population:* 1.02 male(s)/female (2000 est.)

**Infant mortality rate:** 11.49 deaths/1,000 live births (2000 est.)

**Life expectancy at birth:**

*total population:* 75.82 years

*male:* 73.3 years

*female:* 78.47 years (2000 est.)

**Total fertility rate:** 2.52 children born/woman (2000 est.)

**Nationality:**

*noun:* Costa Rican(s)

*adjective:* Costa Rican

**Ethnic groups:** white (including mestizo) 94%, black 3%, Amerindian 1%, Chinese 1%, other less than 1%

**Religions:** Roman Catholic 85%, Evangelical Protestant, approximately 14%, other less than 1%

**Languages:** Spanish (official), English spoken around Puerto Limon

**Literacy:**

*definition:* age 15 and over can read and write

*total population:* 94.8%

*male:* 94.7%

*female:* 95% (1995 est.)

## Government

**Country name:**

*conventional long form:* Republic of Costa Rica

*conventional short form:* Costa Rica

*local long form:* Republica de Costa Rica

*local short form:* Costa Rica

**Data code:** CS

**Government type:** democratic republic

**Capital:** San Jose

**Administrative divisions:** 7 provinces (provincias, singular - provincia); Alajuela, Cartago, Guanacaste, Heredia, Limon, Puntarenas, San Jose

**Independence:** 15 September 1821 (from Spain)

**National holiday:** Independence Day, 15 September (1821)

**Constitution:** 7 November 1949

**Legal system:** based on Spanish civil law system; judicial review of legislative acts in the Supreme Court; has not accepted compulsory ICJ jurisdiction

**Suffrage:** 18 years of age; universal and compulsory

**Executive branch:**

*chief of state:* President Miguel Angel RODRIGUEZ (since 8 May 1998); First Vice President Astrid FISCHER Volio (since 8 May 1998), Second Vice President Elizabeth ODIO Benito (since 8 May 1998); note - president is both the chief of state and head of government

*head of government:* President Miguel Angel RODRIGUEZ (since 8 May 1998); First Vice President Astrid FISCHER Volio (since 8 May 1998), Second Vice President Elizabeth ODIO Benito (since 8 May 1998); note - president is both the chief of state and head of government

*cabinet:* Cabinet selected by the president

*elections:* president and vice presidents elected on the same ticket by popular vote for four-year terms; election last held 1 February 1998 (next to be held 2 February 2002)

*election results:* Miguel Angel RODRIGUEZ elected president; percent of vote - Miguel Angel RODRIGUEZ (PUSC) 46.6%, Jose Miguel CORRALES (PLN) 44.6%

**Legislative branch:** unicameral Legislative

Assembly or Asamblea Legislativa (57 seats; members are elected by direct popular vote to serve four-year terms)

*elections:* last held 1 February 1998 (next to be held 2 February 2002)

*election results:* percent of vote by party - PUSC 41%, PLN 35%, minority parties 24%; seats by party - PUSC 27, PLN 23, minority parties 7

**Judicial branch:** Supreme Court (Corte Suprema), justices are elected for eight-year terms by the Legislative Assembly

**Political parties and leaders:** Agriculture Labor Action or PALA [Carlos Alberto SOLIS Blanco]; Costa Rican Renovation Party or PRC [Carlos AVENDANO Calvo]; Democratic Force Party or PFD [Jose NUNEZ]; Libertarian Movement Party or PML [Otto GUEVARA]; National Christian Alliance Party or ANC [Alejandro MADRIGAL Benavides]; National

Independent Party or PNI [Jorge GONZALEZ Marten]; National Integration Party or PIN [Walter MUNOZ Cespedes]; National Liberation Party or PLN [Sonia PICADO]; Social Christian Unity Party or PUSC [Luis Manuel CHACON]

*note:* mainly a two-party system - PUSC and PLN; numerous small parties share less than 25% of population's support

**Political pressure groups and leaders:** Authentic Confederation of Democratic Workers or CATD (Communist Party affiliate); Chamber of Coffee Growers; Confederated Union of Workers or CUT (Communist Party affiliate); Costa Rican Confederation of Democratic Workers or CCTD (Liberation Party affiliate); Federation of Public Service Workers or FTSP; Free Costa Rica Movement or MCRL (rightwing militants); National Association for Economic Development or ANFE; National Association of Educators or ANDE

**International organization participation:** BCIE, CACM, ECLAC, FAO, G-77, IADB, IAEA, IBRD, ICAO, ICFTU, ICRM, IDA, IFAD, IFC, IFRCS, ILO, IMF, IMO, Inmarsat, Intelsat, Interpol, IOC, IOM, ISO, ITU, LAES, LAIA (observer), NAM (observer), OAS, OPANAL, OPCW, UN, UNCTAD, UNESCO, UNIDO, UNU, UPU, WCL, WFTU, WHO, WIPO, WMO, WTO, WTrO

**Diplomatic representation in the US:**

*chief of mission:* Ambassador Jaime DAREMBLUM

*chancery:* 2114 S Street NW, Washington, DC 20008

*telephone:* [1] (202) 234-2945

*FAX:* [1] (202) 265-4795

*consulate(s) general:* Albuquerque, Atlanta, Chicago, Durham, Houston, Los Angeles, Miami, New Orleans, New York, Philadelphia, San Antonio, San Diego, San Francisco, San Juan (Puerto Rico), and Tampa

*consulate(s):* Austin

**Diplomatic representation from the US:**

*chief of mission:* Ambassador Thomas J. DODD

*embassy:* Pavas Road, San Jose

*mailing address:* APO AA 34020

*telephone:* [506] 220-3939

*FAX:* [506] 220-2305

**Flag description:** five horizontal bands of blue (top), white, red (double width), white, and blue, with the coat of arms in a white disk on the hoist side of the red band

## Economy

**Economy - overview:** Costa Rica's basically stable economy depends on tourism, agriculture, and electronics exports. Poverty has been substantially reduced over the past 15 years, and a strong social safety net has been put into place. Economic growth has rebounded from -0.9% in 1996 to 4% in 1997, 6% in 1998, and 7% in 1999. Inflation rose to 22.5% in 1995, dropped to 11.1% in 1997, 12% in 1998, and 11% in 1999. Large government deficits - fueled by interest payments on the massive internal debt - have undermined efforts to maintain the quality of social services. Curbing inflation, reducing the deficit, and improving public sector efficiency remain key

## Costa Rica (continued)

challenges to the government. Political resistance to privatization has stalled liberalization efforts.

**GDP**: purchasing power parity - \$26 billion (1999 est.)

**GDP - real growth rate**: 7% (1999 est.)

**GDP - per capita**: purchasing power parity - \$7,100 (1999 est.)

**GDP - composition by sector**:

*agriculture*: 14%

*industry*: 22%

*services*: 64% (1998)

**Population below poverty line**: NA%

**Household income or consumption by percentage share**:

*lowest 10%*: 1.3%

*highest 10%*: 34.7% (1996)

**Inflation rate (consumer prices)**: 10.8% (1999 est.)

**Labor force**: 1.377 million (1998)

**Labor force - by occupation**: agriculture 20%, industry 22%, services 58% (1999 est.)

**Unemployment rate**: 5.6% (1998 est.); 7.5% underemployment

**Budget**:

*revenues*: \$1.93 billion

*expenditures*: \$2.27 billion, including capital expenditures of \$NA (1999 est.)

**Industries**: microprocessors, food processing, textiles and clothing, construction materials, fertilizer, plastic products

**Industrial production growth rate**: 24.5% (1999)

**Electricity - production**: 5.742 billion kWh (1998)

**Electricity - production by source**:

*fossil fuel*: 9.28%

*hydro*: 80.62%

*nuclear*: 0%

*other*: 10.1% (1998)

**Electricity - consumption**: 5.267 billion kWh (1998)

**Electricity - exports**: 77 million kWh (1998)

**Electricity - imports**: 4 million kWh (1998)

**Agriculture - products**: coffee, bananas, sugar, corn, rice, beans, potatoes; beef; timber

**Exports**: \$6.4 billion (f.o.b., 1999 est.)

**Exports - commodities**: coffee, bananas, sugar; textiles, electronic components, electricity

**Exports - partners**: US 49%, EU 22%, Central America 10% (1999)

**Imports**: \$6.5 billion (c.i.f., 1999 est.)

**Imports - commodities**: raw materials, consumer goods, capital equipment, petroleum, electricity

**Imports - partners**: US 41%, Japan 8.1%, Mexico 7.3%, Venezuela 4% (1998)

**Debt - external**: \$3.9 billion (1998 est.)

**Economic aid - recipient**: \$107.1 million (1995)

**Currency**: 1 Costa Rican colon (C) = 100 centimos

**Exchange rates**: Costa Rican colones (C) per US\$1 - 299.63 (February 2000), 285.68 (1999), 257.23 (1998), 232.60 (1997), 207.69 (1996), 179.73 (1995)

**Fiscal year**: calendar year

## Communications

**Telephones - main lines in use**: 451,000 (525,700 main lines installed) (yearend 1996)

**Telephones - mobile cellular**: 46,500 (December 1996)

**Telephone system**: very good domestic telephone service

*domestic*: point-to-point and point-to-multi-point microwave, fiber-optic and coaxial cable link rural areas; Internet service is available

*international*: connected to Central American Microwave System; satellite earth stations - 2 Intelsat (Atlantic Ocean); two submarine cables (1999)

**Radio broadcast stations**: AM 50, FM 43, shortwave 19 (1998)

**Radios**: 980,000 (1997)

**Television broadcast stations**: 6 (plus 11 repeaters) (1997)

**Televisions**: 525,000 (1997)

**Internet Service Providers (ISPs)**: 2 (1999)

## Transportation

**Railways**:

*total*: 950 km

*narrow gauge*: 950 km 1.067-m gauge (260 km electrified)

**Highways**:

*total*: 37,273 km

*paved*: 7,827 km

*unpaved*: 29,446 km (1998 est.)

**Waterways**: about 730 km, seasonally navigable

**Pipelines**: petroleum products 176 km

**Ports and harbors**: Caldera, Golfito, Moin, Puerto Limon, Puerto Quepos, Puntarenas

**Merchant marine**: none (1999 est.)

**Airports**: 155 (1999 est.)

**Airports - with paved runways**:

*total*: 28

*2,438 to 3,047 m*: 2

*1,524 to 2,437 m*: 1

*914 to 1,523 m*: 18

*under 914 m*: 7 (1999 est.)

**Airports - with unpaved runways**:

*total*: 127

*914 to 1,523 m*: 29

*under 914 m*: 98 (1999 est.)

## Military

**Military branches**: Coast Guard, Air Section, Ministry of Public Security Force (Fuerza Publica);

**Military manpower - military age**: 18 years of age

**Military manpower - availability**:

*males age 15-49*: 1,010,087 (2000 est.)

**Military manpower - fit for military service**:

*males age 15-49*: 676,691 (2000 est.)

**Military manpower - reaching military age annually**:

*males*: 38,043 (2000 est.)

**Military expenditures - dollar figure**: \$55 million (FY95)

**Military expenditures - percent of GDP**: 2% (FY95)

## Transnational Issues

**Disputes - international**: none

**Illicit drugs**: transshipment country for cocaine and heroin from South America; illicit production of cannabis on small, scattered plots; domestic cocaine consumption has risen

## Cote d'Ivoire



### Introduction

**Background:** Close ties to France since independence in 1960, diversification of agriculture for export, and encouragement of foreign investment have made Cote d'Ivoire the most prosperous of the tropical African states. About 20% of the population are workers from neighboring countries. On 25 December 1999, a military coup - the first ever in Cote d'Ivoire's history - overthrew the government. The new regime has promised to return the country to democratic rule in 2000.

### Geography

**Location:** Western Africa, bordering the North Atlantic Ocean, between Ghana and Liberia

**Geographic coordinates:** 8 00 N, 5 00 W

**Map references:** Africa

#### Area:

*total:* 322,460 sq km

*land:* 318,000 sq km

*water:* 4,460 sq km

**Area - comparative:** slightly larger than New Mexico

#### Land boundaries:

*total:* 3,110 km

*border countries:* Burkina Faso 584 km, Ghana 668 km, Guinea 610 km, Liberia 716 km, Mali 532 km

**Coastline:** 515 km

#### Maritime claims:

*continental shelf:* 200 nm

*exclusive economic zone:* 200 nm

*territorial sea:* 12 nm

**Climate:** tropical along coast, semiarid in far north; three seasons - warm and dry (November to March), hot and dry (March to May), hot and wet (June to October)

**Terrain:** mostly flat to undulating plains; mountains in northwest

#### Elevation extremes:

*lowest point:* Gulf of Guinea 0 m

*highest point:* Mont Nimba 1,752 m

**Natural resources:** petroleum, diamonds, manganese, iron ore, cobalt, bauxite, copper, hydropower

#### Land use:

*arable land:* 8%

*permanent crops:* 4%

*permanent pastures:* 41%

*forests and woodland:* 22%

*other:* 25% (1993 est.)

**Irrigated land:** 680 sq km (1993 est.)

**Natural hazards:** coast has heavy surf and no natural harbors; during the rainy season torrential flooding is possible

**Environment - current issues:** deforestation (most of the country's forests - once the largest in West Africa - have been cleared by the timber industry); water pollution from sewage and industrial and agricultural effluents

#### Environment - international agreements:

*party to:* Biodiversity, Climate Change, Desertification, Endangered Species, Hazardous Wastes, Law of the Sea, Marine Dumping, Nuclear Test Ban, Ozone Layer Protection, Ship Pollution, Tropical Timber 83, Tropical Timber 94, Wetlands  
*signed, but not ratified:* none of the selected agreements

### People

**Population:** 15,980,950

*note:* estimates for this country explicitly take into account the effects of excess mortality due to AIDS; this can result in lower life expectancy, higher infant mortality and death rates, lower population and growth rates, and changes in the distribution of population by age and sex than would otherwise be expected (July 2000 est.)

#### Age structure:

*0-14 years:* 46.45% (male 3,726,388; female 3,696,462)

*15-64 years:* 51.36% (male 4,222,333; female 3,985,249)

*65 years and over:* 2.19% (male 175,606; female 174,912) (2000 est.)

**Population growth rate:** 2.58% (2000 est.)

**Birth rate:** 40.78 births/1,000 population (2000 est.)

**Death rate:** 16.57 deaths/1,000 population (2000 est.)

**Net migration rate:** 1.6 migrant(s)/1,000 population (2000 est.)

*note:* after Liberia's civil war started in 1990, more than 350,000 refugees fled to Cote d'Ivoire; by the end of 1999 all Liberian refugees were assumed to have returned; the 2000 rate reflects labor in migration

#### Sex ratio:

*at birth:* 1.03 male(s)/female

*under 15 years:* 1.01 male(s)/female

*15-64 years:* 1.06 male(s)/female

*65 years and over:* 1 male(s)/female

*total population:* 1.03 male(s)/female (2000 est.)

**Infant mortality rate:** 95.06 deaths/1,000 live births (2000 est.)

#### Life expectancy at birth:

*total population:* 45.15 years

*male:* 43.72 years

*female:* 46.63 years (2000 est.)

**Total fertility rate:** 5.8 children born/woman (2000 est.)

#### Nationality:

*noun:* Ivorian(s)

*adjective:* Ivorian

**Ethnic groups:** Baoule 23%, Bete 18%, Senoufou 15%, Malinke 11%, Agni, Africans from other countries (mostly Burkinabe and Malians, about 3 million), non-Africans 130,000 to 330,000 (French 30,000 and Lebanese 100,000 to 300,000)

**Religions:** Muslim 60%, Christian 22%, indigenous 18% (some of these are also numbered among the Christians and Muslims)

**Languages:** French (official), 60 native dialects with Dioula the most widely spoken

#### Literacy:

*definition:* age 15 and over can read and write

*total population:* 48.5%

*male:* 57%

*female:* 40%

### Government

#### Country name:

*conventional long form:* Republic of Cote d'Ivoire

*conventional short form:* Cote d'Ivoire

*local long form:* Republique de Cote d'Ivoire

*local short form:* Cote d'Ivoire

*former:* Ivory Coast

**Data code:** IV

**Government type:** republic; multiparty presidential regime established 1960

**Capital:** Yamoussoukro

*note:* although Yamoussoukro has been the capital since 1983, Abidjan remains the administrative center; the US, like other countries, maintains its Embassy in Abidjan

**Administrative divisions:** 50 departments

(departements, singular - departement); Abengourou, Abidjan, Aboisso, Adzope, Agboville, Agnibilekrou, Bangolo, Beoumi, Biankouma, Bondoukou, Bongouanou, Bouafle, Bouake, Bouna, Boundiali, Dabakala, Daloa, Danane, Daoukro, Dimbokro, Divo, Duekoue, Ferkessedougou, Gagnoa, Grand-Lahou, Guiglo, Issia, Katiola, Korhogo, Lakota, Man, Mankono, Mbahiakro, Odienne, Oume, Sakassou, San-Pedro, Sassandra, Seguela, Sinfra, Soubre, Tabou, Tanda, Tingrela, Tiassale, Touba, Toumodi, Vavoua, Yamoussoukro, Zuenoula

*note:* Cote d'Ivoire may have a new administrative structure consisting of 58 departments; the following additional departments have been reported but not yet confirmed by the US Board on Geographic Names (BGN): Adiake', Ale'pe', Dabon, Grand Bassam, Jacquerville, Tiebissou, Toulepleu, Bocanda

**Independence:** 7 August (1960) (from France)

**National holiday:** National Day, 7 August

**Constitution:** 3 November 1960; has been amended numerous times, last time July 1998

## Cote d'Ivoire (continued)

**Legal system:** based on French civil law system and customary law; judicial review in the Constitutional Chamber of the Supreme Court; has not accepted compulsory ICJ jurisdiction

**Suffrage:** 21 years of age; universal

### Executive branch:

**chief of state:** Gen. Robert GUEI (since 25 December 1999); note - took power following a military coup against the government of former President Henri Konan BEDIE; president is both chief of state and head of government

**head of government:** Gen. Robert GUEI (since 25 December 1999); note - took power following a military coup against the government of former President Henri Konan BEDIE; president is both chief of state and head of government

**cabinet:** Council of Ministers appointed by the president

**elections:** prior to the coup, president elected by popular vote for a five-year term; election last held 22 October 1995 (next was scheduled to be held by October 2000); prime minister appointed by the president

**election results:** results of the last election prior to the coup were: Henri Konan BEDIE elected president; percent of vote - Henri Konan BEDIE 95.25%

**Legislative branch:** unicameral National Assembly or Assemblée Nationale (175 seats; members are elected by direct popular vote to serve five-year terms) **elections:** elections last held 27 November 1995 (next to be held NA)

**election results:** percent of vote by party - NA; seats by party - PDCI 150, RDR 13, FPI 12

**note:** a Senate will be created in the next election

**Judicial branch:** Supreme Court (Cour Supreme)

**Political parties and leaders:** Democratic Party of Cote d'Ivoire or PDCI [Jean Konan BANNY, acting head]; Ivorian Popular Front or FPI [Laurent GBAGBO]; Ivorian Worker's Party or PIT [Francis WODIE]; Rally of the Republicans or RDR [Henriette DAGRI-DIABATE]; over 20 smaller parties

**International organization participation:** ACP, AfDB, CCC, ECA, ECOWAS, Entente, FAO, FZ, G-24, G-77, IAEA, IBRD, ICAO, ICC, ICFTU, ICRM, IDA, IFAD, IFC, IFRCS, ILO, IMF, IMO, Intelsat, Interpol, IOC, ISO (correspondent), ITU, NAM, OAU, OPCW, UN, UNCTAD, UNESCO, UNIDO, UPU, WADB, WADB (regional), WAEMU, WCL, WFTU, WHO, WIPO, WMO, WToO, WTrO

### Diplomatic representation in the US:

**chief of mission:** Ambassador Koffi Moise KOUMOU-KOFFI

**chancery:** 3421 Massachusetts Avenue NW, Washington, DC 20007

**telephone:** [1] (202) 797-0300

### Diplomatic representation from the US:

**chief of mission:** Ambassador George MU

**embassy:** 5 Rue Jesse Owens, Abidjan

**mailing address:** 01 B. P. 1712, Abidjan

**telephone:** [225] 21 09 79, 21 46 72

**FAX:** [225] 22 32 59

**Flag description:** three equal vertical bands of orange (hoist side), white, and green; similar to the flag of Ireland, which is longer and has the colors reversed - green (hoist side), white, and orange; also similar to the flag of Italy, which is green (hoist side), white, and red; design was based on the flag of France

## Economy

**Economy - overview:** Cote d'Ivoire is among the world's largest producers and exporters of coffee, cocoa beans, and palm oil. Consequently, the economy is highly sensitive to fluctuations in international prices for these products and to weather conditions. Despite attempts by the government to diversify the economy, it is still largely dependent on agriculture and related activities, which engage roughly 68% of the population. After several years of lagging performance, the Ivorian economy began a comeback in 1994, due to the devaluation of the CFA franc and improved prices for cocoa and coffee, growth in nontraditional primary exports such as pineapples and rubber, limited trade and banking liberalization, offshore oil and gas discoveries, and generous external financing and debt rescheduling by multilateral lenders and France. The 50% devaluation of Franc Zone currencies on 12 January 1994 caused a one-time jump in the inflation rate to 26% in 1994, but the rate fell sharply in 1996-99. Moreover, government adherence to donor-mandated reforms led to a jump in growth to 5% annually in 1996-99. Growth may slow in 2000 because of the difficulty of meeting the conditions of international donors, continued low prices of key exports, and post-coup instability.

**GDP:** purchasing power parity - \$25.7 billion (1999 est.)

**GDP - real growth rate:** 5% (1999 est.)

**GDP - per capita:** purchasing power parity - \$1,600 (1999 est.)

### GDP - composition by sector:

**agriculture:** 32%

**industry:** 18%

**services:** 50% (1998)

**Population below poverty line:** NA%

**Household income or consumption by percentage share:**

**lowest 10%:** 2.8%

**highest 10%:** 28.5% (1988)

**Inflation rate (consumer prices):** 2.5% (1999 est.)

**Labor force:** NA

**Unemployment rate:** NA%

### Budget:

**revenues:** \$2.3 billion

**expenditures:** \$2.6 billion, including capital expenditures of \$640 million (1997 est.)

**Industries:** foodstuffs, beverages; wood products, oil refining, automobile assembly, textiles, fertilizer, construction materials, electricity

**Industrial production growth rate:** 15% (1998 est.)

**Electricity - production:** 3.36 billion kWh (1998)

### Electricity - production by source:

**fossil fuel:** 35.71%

**hydro:** 64.29%

**nuclear:** 0%

**other:** 0% (1998)

**Electricity - consumption:** 3.165 billion kWh (1998)

**Electricity - exports:** 0 kWh (1998)

**Electricity - imports:** 40 million kWh (1998)

**Agriculture - products:** coffee, cocoa beans, bananas, palm kernels, corn, rice, manioc (tapioca), sweet potatoes, sugar, cotton, rubber; timber

**Exports:** \$3.9 billion (f.o.b., 1999 est.)

**Exports - commodities:** cocoa 37%, coffee, tropical woods, petroleum, cotton, bananas, pineapples, palm oil, cotton, fish (1998)

**Exports - partners:** France 17%, Netherlands 12%, US 9%, Italy 6% (1998)

**Imports:** \$2.6 billion (f.o.b., 1999 est.)

**Imports - commodities:** food, consumer goods; capital goods, fuel, transport equipment

**Imports - partners:** France 29%, US 5%, Italy 5%, Germany 5% (1998)

**Debt - external:** \$16.8 billion (1998 est.)

**Economic aid - recipient:** ODA, \$1 billion (1996 est.)

**Currency:** 1 Communaute Financiere Africaine franc (CFAF) = 100 centimes

**Exchange rates:** CFA francs (CFAF) per US\$1 - 647.25 (January 2000), 615.70 (1999), 589.95 (1998), 583.67 (1997), 511.55 (1996), 499.15 (1995)

**note:** since 1 January 1999, the CFAF is pegged to the euro at a rate of 655.957 CFA francs per euro

**Fiscal year:** calendar year

## Communications

**Telephones - main lines in use:** 182,000 (1998)

**Telephones - mobile cellular:** more than 60,000 (December 1998)

**Telephone system:** well-developed by African standards but operating well below capacity

**domestic:** open-wire lines and microwave radio relay; 90% digitalized

**international:** satellite earth stations - 2 Intelsat (1 Atlantic Ocean and 1 Indian Ocean); 2 coaxial submarine cables (June 1999)

**Radio broadcast stations:** AM 2, FM 8, shortwave 3 (1998)

**Radios:** 2.26 million (1997)

**Television broadcast stations:** 14 (1999)

**Televisions:** 900,000 (1997)

**Internet Service Providers (ISPs):** NA

## Transportation

### Railways:

**total:** 660 km

**narrow gauge:** 660 km 1,000-meter gauge; 25 km double track (1995 est.)

### Highways:

**total:** 50,400 km

**paved:** 4,889 km

**unpaved:** 45,511 km (1996 est.)

## Cote d'Ivoire (continued)

**Waterways:** 980 km navigable rivers, canals, and numerous coastal lagoons

**Ports and harbors:** Abidjan, Aboisso, Dabou, San-Pedro

**Merchant marine:**

*total:* 1 ship (1,000 GRT or over) totaling 1,200 GRT/1,500 DWT

*ships by type:* petroleum tanker 1 (1999 est.)

**Airports:** 36 (1999 est.)

**Airports - with paved runways:**

*total:* 7

*over 3,047 m:* 1

*2,438 to 3,047 m:* 2

*1,524 to 2,437 m:* 4 (1999 est.)

**Airports - with unpaved runways:**

*total:* 29

*1,524 to 2,437 m:* 8

*914 to 1,523 m:* 12

*under 914 m:* 9 (1999 est.)

### Military

**Military branches:** Army, Navy, Air Force, paramilitary Gendarmerie, Republican Guard (includes Presidential Guard), Sapeur-Pompier (Military Fire Group)

**Military manpower - military age:** 18 years of age

**Military manpower - availability:**

*males age 15-49:* 3,743,353 (2000 est.)

**Military manpower - fit for military service:**

*males age 15-49:* 1,952,882 (2000 est.)

**Military manpower - reaching military age annually:**

*males:* 182,936 (2000 est.)

**Military expenditures - dollar figure:** \$94 million (FY96)

**Military expenditures - percent of GDP:** 1% (FY96)

### Transnational Issues

**Disputes - international:** none

**Illicit drugs:** illicit producer of cannabis, mostly for local consumption; minor transshipment point for Southwest and Southeast Asian heroin to Europe and occasionally to the US, and for Latin American cocaine destined for Europe

## Croatia



### Introduction

**Background:** In 1918, the Croats, Serbs, and Slovenes formed a kingdom known after 1929 as Yugoslavia. Following World War II, Yugoslavia became an independent communist state under the strong hand of Marshal TITO. Although Croatia declared its independence from Yugoslavia in 1991, it took four years of sporadic, but often bitter, fighting before occupying Serb armies were mostly cleared from Croatian lands. Under UN supervision the last Serb-held enclave in eastern Slavonia was returned to Croatia in 1998.

### Geography

**Location:** Southeastern Europe, bordering the Adriatic Sea, between Bosnia and Herzegovina and Slovenia

**Geographic coordinates:** 45 10 N, 15 30 E

**Map references:** Europe

**Area:**

*total:* 56,538 sq km

*land:* 56,410 sq km

*water:* 128 sq km

**Area - comparative:** slightly smaller than West Virginia

**Land boundaries:**

*total:* 2,197 km

*border countries:* Bosnia and Herzegovina 932 km, Hungary 329 km, Serbia and Montenegro 266 km (241 km with Serbia; 25 km with Montenegro), Slovenia 670 km

**Coastline:** 5,790 km (mainland 1,778 km, islands 4,012 km)

**Maritime claims:**

*continental shelf:* 200-m depth or to the depth of exploitation

*territorial sea:* 12 nm

**Climate:** Mediterranean and continental; continental climate predominant with hot summers and cold winters; mild winters, dry summers along coast

**Terrain:** geographically diverse; flat plains along Hungarian border, low mountains and highlands near Adriatic coastline and islands

**Elevation extremes:**

*lowest point:* Adriatic Sea 0 m

*highest point:* Dinara 1,830 m

**Natural resources:** oil, some coal, bauxite, low-grade iron ore, calcium, natural asphalt, silica, mica, clays, salt, hydropower

**Land use:**

*arable land:* 21%

*permanent crops:* 2%

*permanent pastures:* 20%

*forests and woodland:* 38%

*other:* 19% (1993 est.)

**Irrigated land:** 30 sq km (1993 est.)

**Natural hazards:** frequent and destructive earthquakes

**Environment - current issues:** air pollution (from metallurgical plants) and resulting acid rain is damaging the forests; coastal pollution from industrial and domestic waste; widespread casualties and destruction of infrastructure in border areas affected by civil strife

**Environment - international agreements:**

*party to:* Air Pollution, Air Pollution-Sulphur 94, Biodiversity, Climate Change, Hazardous Wastes, Law of the Sea, Marine Dumping, Nuclear Test Ban, Ozone Layer Protection, Ship Pollution, Wetlands *signed, but not ratified:* Air Pollution-Persistent Organic Pollutants, Climate Change-Kyoto Protocol, Desertification

**Geography - note:** controls most land routes from Western Europe to Aegean Sea and Turkish Straits

### People

**Population:** 4,282,216 (July 2000 est.)

**Age structure:**

*0-14 years:* 18% (male 396,484; female 376,267)

*15-64 years:* 67% (male 1,445,101; female 1,420,159)

*65 years and over:* 15% (male 238,853; female 405,352) (2000 est.)

**Population growth rate:** 0.93% (2000 est.)

**Birth rate:** 12.82 births/1,000 population (2000 est.)

**Death rate:** 11.51 deaths/1,000 population (2000 est.)

**Net migration rate:** 7.98 migrant(s)/1,000 population (2000 est.)

**Sex ratio:**

*at birth:* 1.07 male(s)/female

*under 15 years:* 1.05 male(s)/female

*15-64 years:* 1.02 male(s)/female

*65 years and over:* 0.59 male(s)/female

*total population:* 0.94 male(s)/female (2000 est.)

**Infant mortality rate:** 7.35 deaths/1,000 live births (2000 est.)

**Life expectancy at birth:**

*total population:* 73.67 years

*male:* 70.04 years

*female:* 77.51 years (2000 est.)



## Croatia (continued)

**Total fertility rate:** 1.94 children born/woman (2000 est.)

**Nationality:**

*noun:* Croat(s)

*adjective:* Croatian

**Ethnic groups:** Croat 78.1%, Serb 12.2%, Muslim 0.9%, Hungarian 0.5%, Slovenian 0.5%, Czech 0.4%, Albanian 0.3%, Montenegrin 0.3%, Roma 0.2%, others 6.6% (1991)

**Religions:** Roman Catholic 76.5%, Orthodox 11.1%, Muslim 1.2%, Protestant 0.4%, others and unknown 10.8% (1991)

**Languages:** Croatian 96%, other 4% (including Italian, Hungarian, Czech, Slovak, and German)

**Literacy:**

*definition:* age 15 and over can read and write

*total population:* 97%

*male:* 99%

*female:* 95% (1991 est.)

### Government

**Country name:**

*conventional long form:* Republic of Croatia

*conventional short form:* Croatia

*local long form:* Republika Hrvatska

*local short form:* Hrvatska

**Data code:** HR

**Government type:** presidential/parliamentary democracy

**Capital:** Zagreb

**Administrative divisions:** 20 counties (zupanije, zupanija - singular), 1 city (grad - singular)\*: Bjelovarsko-Bilogorska Zupanija, Brodsko-Posavska Zupanija, Dubrovacko-Neretvanska Zupanija, Istarska Zupanija, Karlovacka Zupanija, Koprivnicko-Krizevacka Zupanija, Krapinsko-Zagorska Zupanija, Licko-Senjska Zupanija, Medimurska Zupanija, Osjecko-Baranjska Zupanija, Pozesko-Slavonska Zupanija, Primorsko-Goranska Zupanija, Sibensko-Kninska Zupanija, Sisacko-Moslavacka Zupanija, Splitsko-Dalmatinska Zupanija, Varazdinska Zupanija, Viroviticko-Podravska Zupanija, Vukovarsko-Srijemska Zupanija, Zadarska Zupanija, Zagreb\*, Zagrebacka Zupanija

**Independence:** 25 June 1991 (from Yugoslavia)

**National holiday:** Statehood Day, 30 May (1990)

**Constitution:** adopted on 22 December 1990

**Legal system:** based on civil law system

**Suffrage:** 18 years of age; universal (16 years of age, if employed)

**Executive branch:**

*chief of state:* President Stjepan (Stipe) MESIC (since 18 February 2000)

*head of government:* Prime Minister Ivica RACAN (since 27 January 2000); Deputy Prime Ministers Goran GRANIC (since NA February 2000), Zeljka ANTUNOVIC (since NA February 2000), Slavko LINIC (since NA February 2000)

*cabinet:* Council of Ministers named by the prime minister and approved by the president and the House of Representatives

*elections:* president elected by popular vote for a five-year term; election last held 7 February 2000 (next to be held NA 2005); prime minister appointed by the president

*election results:* Stjepan MESIC elected president; percent of vote - Stjepan MESIC (HNS) 56%, Drazen BUDISA (HSLs) 44%

*note:* government coalition - SDP, HSLs, HSS, LP, HNS, IDS

**Legislative branch:** bicameral Assembly or Sabor consists of the House of Counties or Zupanijski Dom (68 seats - 63 directly elected by popular vote, 5 appointed by the president; members serve four-year terms) and House of Representatives or the Zastupnicki Dom (151 seats, members elected by popular vote to serve four-year terms)

*elections:* House of Counties - last held 13 April 1997 (next to be held NA 2001); House of Representatives - last held 2-3 January 2000 (next to be held NA 2004)

*election results:* House of Counties - percent of vote by party - NA; seats by party - HDZ 42, HDZ/HSS 11, HSS 2, IDS 2, SDP/PGS/HNS 2, SDP/HNS 2, HSLs/HSS/HNS 1, HSLs 1; *note* - in some districts certain parties ran as coalitions, while in others they ran alone; House of Representatives - percent of vote by party - NA; seats by party - HDZ 46, SDP 44, HSLs 24, HSS 17, HSP/HKDU 5, IDS 4, HNS 2, independents 4, others 5

**Judicial branch:** Supreme Court, judges appointed for eight-year terms by the Judicial Council of the Republic, which is elected by the House of Representatives; Constitutional Court, judges appointed for eight-year terms by the Judicial Council of the Republic, which is elected by the House of Representatives

**Political parties and leaders:** Action of the Social Democrats of Croatia or ASH [Silvije DEGEN]; Alliance of Croatian Coast and Mountains Department or PGS [Luciano SUSANJ]; Croatian Christian Democratic Union or HKDU [Marko VESELICA, president]; Croatian Democratic Independents or HND [Josip MANOLIC, president]; Croatian Democratic Union or HDZ [Vladimir SEKS, acting president]; Croatian Party of Rights or HSP [Anto DJAPIC]; Croatian Party of Rights 1861 or HSP 1861 [Dobroslav PARAGA]; Croatian Peasant Party or HSS [Zlatko TOMCIC]; Croatian People's Party or HNS [Radimir CACIC, president]; Croatian Social Liberal Party or HSLs [Drazen BUDISA, president]; Independent Democratic Serb Party or SDSS [Vojislav STANIMIROVIC]; Istrian Democratic Assembly or IDS [Ivan JAKOVIC]; Liberal Party or LP [Vlado GOTOVAC, president]; Party of Democratic Action or SDA [Semso TANKOVIC]; Primorje Gorski Kotar Alliance [leader NA]; Serbian National Party or SNS [Milan DJUKIC]; Slavonsko-Baranja Croatian Party or SBHS [Damir JURIC]; Social Democratic Party of Croatia or SDP [Ivica RACAN]

*note:* the Social Democratic Party or SDP and the Croatian Social Liberal Party or HSLs formed a coalition as did the HSS, HNS, LP, and IDS, which

together defeated the Croatian Democratic Union or HDZ in the 2000 lower house parliamentary election

**Political pressure groups and leaders:** NA

**International organization participation:** BIS, CCC, CE, CEI, EBRD, ECE, FAO, IADB, IAEA, IBRD, ICAO, ICFTU, ICRM, IDA, IFAD, IFC, IFRCS, IHO, ILO, IMF, IMO, Inmarsat, Intelsat, Interpol, IOC, IOM, ISO, ITU, NAM (observer), OAS (observer), OPCW, OSCE, UN, UNCTAD, UNESCO, UNIDO, UPU, WHO, WIPO, WMO, WTO, WTrO (applicant)

**Diplomatic representation in the US:**

*chief of mission:* Ambassador Miomir ZUZUL

*chancery:* 2343 Massachusetts Avenue NW, Washington, DC 20008

*telephone:* [1] (202) 588-5899

*FAX:* [1] (202) 588-8936

*consulate(s) general:* Chicago, Cleveland, Los Angeles, New York

**Diplomatic representation from the US:**

*chief of mission:* Ambassador William D. MONTGOMERY

*embassy:* Andrije Hebranga 2, Zagreb

*mailing address:* use street address

*telephone:* [385] (1) 455-55-00

*FAX:* [385] (1) 455-85-85

**Flag description:** red, white, and blue horizontal bands with Croatian coat of arms (red and white checkered)

### Economy

**Economy - overview:** Before the dissolution of Yugoslavia, the Republic of Croatia, after Slovenia, was the most prosperous and industrialized area, with a per capita output perhaps one-third above the Yugoslav average. Croatia faces considerable economic problems stemming from: the legacy of longtime communist mismanagement of the economy; damage during the internecine fighting to bridges, factories, power lines, buildings, and houses; the large refugee and displaced population, both Croatian and Bosnian; and the disruption of economic ties. Western aid and investment, especially in the tourist and oil industries, would help restore the economy. The government has been successful in some reform efforts - partially macroeconomic stabilization policies - and it has normalized relations with its creditors. Yet it still is struggling with privatization of large state enterprises and with bank reform. The recession that began at the end of 1998 continued through most of 1999, and GDP growth for the year was flat. Inflation remained in check and the kuna was stable. The death of President TUDJMAN in December 1999, and the defeat of his ruling Croatian Democratic Union or HDZ party in parliamentary and presidential elections in January 2000 has ushered in a new government committed to economic reform but faced with the challenge of halting the economic decline.

## Croatia (continued)

**GDP:** purchasing power parity - \$23.9 billion (1999 est.)  
**GDP - real growth rate:** 0% (1999 est.)  
**GDP - per capita:** purchasing power parity - \$5,100 (1999 est.)  
**GDP - composition by sector:**  
*agriculture:* 10%  
*industry:* 24%  
*services:* 66% (1996 est.)  
**Population below poverty line:** NA%  
**Household income or consumption by percentage share:**  
*lowest 10%:* NA%  
*highest 10%:* NA%  
**Inflation rate (consumer prices):** 4.4% (1999)  
**Labor force:** 1.65 million (1999)  
**Labor force - by occupation:** agriculture NA%, industry NA%, services NA%  
**Unemployment rate:** 20% (1999 est.)  
**Budget:**  
*revenues:* \$6 billion  
*expenditures:* \$4.7 billion, including capital expenditures of \$NA (1998)  
**Industries:** chemicals and plastics, machine tools, fabricated metal, electronics, pig iron and rolled steel products, aluminum, paper, wood products, construction materials, textiles, shipbuilding, petroleum and petroleum refining, food and beverages; tourism  
**Industrial production growth rate:** -2% (1999 est.)  
**Electricity - production:** 9.515 billion kWh (1998)  
**Electricity - production by source:**  
*fossil fuel:* 42.72%  
*hydro:* 57.28%  
*nuclear:* 0%  
*other:* 0% (1998)  
**Electricity - consumption:** 12.949 billion kWh (1998)  
**Electricity - exports:** 900 million kWh (1998)  
**Electricity - imports:** 5 billion kWh (1998)  
**Agriculture - products:** wheat, corn, sugar beets, sunflower seed, alfalfa, clover, olives, citrus, grapes, vegetables; livestock, dairy products  
**Exports:** \$4.5 billion (f.o.b., 1998)  
**Exports - commodities:** textiles, chemicals, foodstuffs, fuels  
**Exports - partners:** Italy 21%, Germany 18%, Bosnia and Herzegovina 15%, Slovenia 12% (1997)  
**Imports:** \$8.4 billion (c.i.f., 1998)  
**Imports - commodities:** machinery, transport and electrical equipment, chemicals, fuels and lubricants, foodstuffs  
**Imports - partners:** Germany 20%, Italy 19%, Slovenia 8%, Austria 8% (1997)  
**Debt - external:** \$8.1 billion (October 1999)  
**Economic aid - recipient:** \$NA  
**Currency:** 1 Croatian kuna (HRK) = 100 lipas  
**Exchange rates:** Croatian kuna per US\$1 - 7.591 (January 2000), 7.112 (1999), 6.362 (1998), 6.157 (1997), 5.434 (1996), 5.230 (1995)  
**Fiscal year:** calendar year

## Communications

**Telephones - main lines in use:** 1.477 million (1997)  
**Telephones - mobile cellular:** 187,000 (yearend 1998)  
**Telephone system:**  
*domestic:* reconstruction plan calls for replacement of all analog circuits with digital and enlarging the network; a backup will be included in the plan for the main trunk  
*international:* digital international service is provided through the main switch in Zagreb; Croatia participates in the TEL project which consists of two fiber-optic trunk connections with Slovenia and a fiber-optic trunk line from Rijeka to Split and Dubrovnik; Croatia is also investing in ADRIA 1, a joint fiber-optic project with Germany, Albania, and Greece (2000)  
**Radio broadcast stations:** AM 16, FM 98, shortwave 5 (1999)  
**Radios:** 1.51 million (1997)  
**Television broadcast stations:** 36 (plus 321 repeaters) (September 1995)  
**Televisions:** 1.22 million (1997)  
**Internet Service Providers (ISPs):** 4 (1999)

## Transportation

**Railways:**  
*total:* 2,296 km  
*standard gauge:* 2,296 km 1.435-m gauge (983 km electrified)  
*note:* some lines remain inoperative or not in use; disrupted by territorial dispute (1997)  
**Highways:**  
*total:* 27,840 km  
*paved:* 23,497 km (including 330 km of expressways)  
*unpaved:* 4,343 km (1998 est.)  
**Waterways:** 785 km perennially navigable; large sections of Sava blocked by downed bridges, silt, and debris  
**Pipelines:** crude oil 670 km; petroleum products 20 km; natural gas 310 km (1992); note - under repair following territorial dispute  
**Ports and harbors:** Dubrovnik, Dugi Rat, Omisalj, Ploce, Pula, Rijeka, Sibenik, Split, Vukovar (inland waterway port on Danube), Zadar  
**Merchant marine:**  
*total:* 65 ships (1,000 GRT or over) totaling 818,887 GRT/1,232,803 DWT  
*ships by type:* bulk 15, cargo 25, chemical tanker 1, combination bulk 5, container 5, liquefied gas 1, multi-functional large load carrier 3, passenger 1, petroleum tanker 1, refrigerated cargo 1, roll-on/roll-off 4, short-sea passenger 3 (1999 est.)  
**Airports:** 67 (1999 est.)  
**Airports - with paved runways:**  
*total:* 22  
*over 3,047 m:* 2  
*2,438 to 3,047 m:* 6  
*1,524 to 2,437 m:* 2

*914 to 1,523 m:* 4  
*under 914 m:* 8 (1999 est.)  
**Airports - with unpaved runways:**  
*total:* 45  
*1,524 to 2,437 m:* 1  
*914 to 1,523 m:* 8  
*under 914 m:* 36 (1999 est.)  
**Heliports:** 1 (1999 est.)

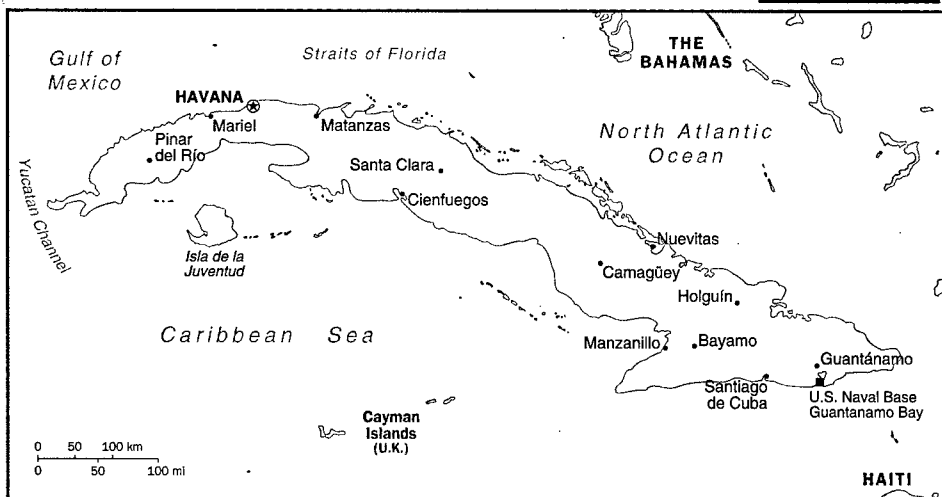
## Military

**Military branches:** Ground Forces, Naval Forces, Air and Air Defense Forces, Frontier Guard, Home Guard  
**Military manpower - military age:** 19 years of age  
**Military manpower - availability:**  
*males age 15-49:* 1,086,805 (2000 est.)  
**Military manpower - fit for military service:**  
*males age 15-49:* 860,023 (2000 est.)  
**Military manpower - reaching military age annually:**  
*males:* 30,022 (2000 est.)  
**Military expenditures - dollar figure:** \$950 million (FY99)  
**Military expenditures - percent of GDP:** 5% (FY99)

## Transnational Issues

**Disputes - international:** Eastern Slavonia, which was held by ethnic Serbs during the ethnic conflict between the Croats and the Serbs, was returned to Croatian control by the UN Transitional Administration for Eastern Slavonia on 15 January 1998; Croatia and Italy made progress toward resolving a bilateral issue dating from World War II over property and ethnic minority rights; significant progress has been made with Slovenia toward resolving a maritime border dispute over direct access to the sea in the Adriatic; Serbia and Montenegro is disputing Croatia's claim to the Prevlaka Peninsula in southern Croatia because it controls the entrance to Boka Kotorska in Montenegro; Prevlaka is currently under observation by the UN Military Observer Mission in Prevlaka (UNMOP)  
**Illicit drugs:** transit point along the Balkan route for Southwest Asian heroin to Western Europe; a minor transit point for maritime shipments of South American cocaine bound for Western Europe

## Cuba



### Introduction

**Background:** Fidel CASTRO led a rebel army to victory in 1959; his iron will has held the country together since. Cuba's communist revolution, with Soviet support, was exported throughout Latin America and Africa during the 1960s, 70s, and 80s. The country is now slowly recovering from a severe economic recession following the withdrawal of former Soviet subsidies, worth \$4 billion to \$6 billion annually, in 1990. Havana blames its difficulties on the US embargo in place since 1962.

### Geography

**Location:** Caribbean, island between the Caribbean Sea and the North Atlantic Ocean, south of Florida

**Geographic coordinates:** 21 30 N, 80 00 W

**Map references:** Central America and the Caribbean

#### Area:

**total:** 110,860 sq km

**land:** 110,860 sq km

**water:** 0 sq km

**Area - comparative:** slightly smaller than Pennsylvania

#### Land boundaries:

**total:** 29 km

**border countries:** US Naval Base at Guantanamo Bay 29 km

**note:** Guantanamo Naval Base is leased by the US and thus remains part of Cuba

**Coastline:** 3,735 km

#### Maritime claims:

**exclusive economic zone:** 200 nm

**territorial sea:** 12 nm

**Climate:** tropical; moderated by trade winds; dry season (November to April); rainy season (May to October)

**Terrain:** mostly flat to rolling plains, with rugged hills and mountains in the southeast

#### Elevation extremes:

**lowest point:** Caribbean Sea 0 m

**highest point:** Pico Turquino 2,005 m

**Natural resources:** cobalt, nickel, iron ore, copper, manganese, salt, timber, silica, petroleum, arable land

#### Land use:

**arable land:** 24%

**permanent crops:** 7%

**permanent pastures:** 27%

**forests and woodland:** 24%

**other:** 18% (1993 est.)

**Irrigated land:** 9,100 sq km (1993 est.)

**Natural hazards:** the east coast is subject to hurricanes from August to October (in general, the country averages about one hurricane every other year); droughts are common

**Environment - current issues:** pollution of Havana Bay; overhunting threatens wildlife populations; deforestation

#### Environment - international agreements:

**party to:** Antarctic Treaty, Biodiversity, Climate Change, Desertification, Endangered Species, Environmental Modification, Hazardous Wastes, Law of the Sea, Marine Dumping, Ozone Layer Protection, Ship Pollution

**signed, but not ratified:** Antarctic-Environmental Protocol, Climate Change-Kyoto Protocol, Marine Life Conservation

**Geography - note:** largest country in Caribbean

### People

**Population:** 11,141,997 (July 2000 est.)

#### Age structure:

**0-14 years:** 21% (male 1,221,602; female 1,157,846)

**15-64 years:** 69% (male 3,849,135; female 3,829,599)

**65 years and over:** 10% (male 503,711; female 580,104) (2000 est.)

**Population growth rate:** 0.39% (2000 est.)

**Birth rate:** 12.68 births/1,000 population (2000 est.)

**Death rate:** 7.31 deaths/1,000 population (2000 est.)

**Net migration rate:** -1.52 migrant(s)/1,000 population (2000 est.)

### Sex ratio:

**at birth:** 1.06 male(s)/female

**under 15 years:** 1.06 male(s)/female

**15-64 years:** 1.01 male(s)/female

**65 years and over:** 0.87 male(s)/female

**total population:** 1 male(s)/female (2000 est.)

**Infant mortality rate:** 7.51 deaths/1,000 live births (2000 est.)

### Life expectancy at birth:

**total population:** 76.21 years

**male:** 73.84 years

**female:** 78.73 years (2000 est.)

**Total fertility rate:** 1.6 children born/woman (2000 est.)

### Nationality:

**noun:** Cuban(s)

**adjective:** Cuban

**Ethnic groups:** mulatto 51%, white 37%, black 11%, Chinese 1%

**Religions:** nominally 85% Roman Catholic prior to CASTRO assuming power; Protestants, Jehovah's Witnesses, Jews, and Santeria are also represented

**Languages:** Spanish

### Literacy:

**definition:** age 15 and over can read and write

**total population:** 95.7%

**male:** 96.2%

**female:** 95.3% (1995 est.)

**People - note:** illicit migration is a continuing problem; Cubans attempt to depart the island and enter the US using homemade rafts, alien smugglers, or falsified visas; some 3,800 Cubans took to the Florida Straits in 1999; the US Coast Guard interdicted about 40% of these migrants

### Government

#### Country name:

**conventional long form:** Republic of Cuba

**conventional short form:** Cuba

**local long form:** Republica de Cuba

**local short form:** Cuba

**Data code:** CU

**Government type:** Communist state

**Capital:** Havana

**Administrative divisions:** 14 provinces (provincias, singular - provincia) and 1 special municipality\* (municipio especial); Camaguey, Ciego de Avila, Cienfuegos, Ciudad de La Habana, Granma, Guantanamo, Holguin, Isla de la Juventud\*, La Habana, Las Tunas, Matanzas, Pinar del Rio, Sancti Spiritus, Santiago de Cuba, Villa Clara

**Independence:** 20 May 1902 (from Spain 10 December 1898; administered by the US from 1898 to 1902)

**National holiday:** Rebellion Day, 26 July (1953); Liberation Day, 1 January (1959)

**Constitution:** 24 February 1976, amended July 1992

**Legal system:** based on Spanish and American law, with large elements of Communist legal theory; does not accept compulsory ICJ jurisdiction

**Suffrage:** 16 years of age; universal

**Executive branch:**

**chief of state:** President of the Council of State and President of the Council of Ministers Fidel CASTRO Ruz (prime minister from February 1959 until 24 February 1976, when office was abolished; president since 2 December 1976); First Vice President of the Council of State and First Vice President of the Council of Ministers Gen. Raul CASTRO Ruz (since 2 December 1976); note - the president is both the chief of state and head of government

**head of government:** President of the Council of State and President of the Council of Ministers Fidel CASTRO Ruz (prime minister from February 1959 until 24 February 1976 when office was abolished; president since 2 December 1976); First Vice President of the Council of State and First Vice President of the Council of Ministers Gen. Raul CASTRO Ruz (since 2 December 1976); note - the president is both the chief of state and head of government

**cabinet:** Council of Ministers proposed by the president of the Council of State, appointed by the National Assembly

**note:** there is also a Council of State whose members are elected by the National Assembly

**elections:** president and vice president elected by the National Assembly; election last held 24 February 1998 (next election unscheduled)

**election results:** Fidel CASTRO Ruz elected president; percent of legislative vote - 100%; Raul CASTRO Ruz elected vice president; percent of legislative vote - 100%

**Legislative branch:** unicameral National Assembly of People's Power or Asamblea Nacional del Poder Popular (601 seats, elected directly from slates approved by special candidacy commissions; members serve five-year terms)

**elections:** last held 11 January 1998 (next to be held in 2003)

**election results:** percent of vote - PCC 94.39%; seats - PCC 601

**Judicial branch:** People's Supreme Court or Tribunal Supremo Popular; president, vice president, and other judges are elected by the National Assembly

**Political parties and leaders:** only party - Cuban Communist Party or PCC [Fidel CASTRO Ruz, first secretary]

**International organization participation:** CCC, ECLAC, FAO, G-77, IAEA, ICAO, ICRM, IFAD, IFRCS, IHO, ILO, IMO, Inmarsat, Intelsat (nonsignatory user), Interpol, IOC, IOM (observer), ISO, ITU, LAES, LAIA, NAM, OAS (excluded from formal participation since 1962), OPCW, PCA, UN, UNCTAD, UNESCO, UNIDO, UPU, WCL, WFTU, WHO, WIPO, WMO, WTO, WTrO

**Diplomatic representation in the US:** none; note - Cuba has an Interests Section in the Swiss Embassy, headed by Principal Officer Fernando REMIREZ DE ESTENOZ; address: Cuban Interests Section, Swiss Embassy, 2630 16th Street NW, Washington, DC 20009; telephone: [1] (202) 797-8518

**Diplomatic representation from the US:** none;

note - the US has an Interests Section in the Swiss Embassy, headed by Principal Officer Vicki HUDDLESTON; address: USINT, Swiss Embassy, Calzada between L and M Streets, Vedado Seccion, Havana; telephone: 33-3551 through 3559 and 33-3543 through 3547 (operator assistance required); FAX: 33-3700; protecting power in Cuba is Switzerland

**Flag description:** five equal horizontal bands of blue (top and bottom) alternating with white; a red equilateral triangle based on the hoist side bears a white, five-pointed star in the center

## Economy

**Economy - overview:** The state under the durable dictatorship of Fidel CASTRO plays the primary role in the domestic economy and controls practically all foreign trade. The government has undertaken several reforms in recent years to stem excess liquidity, increase labor incentives, and alleviate serious shortages of food, consumer goods, and services. The liberalized agricultural markets introduced in October 1994, at which state and private farmers sell above-quota production at unrestricted prices, have broadened legal consumption alternatives and reduced black market prices. Government efforts to lower subsidies to unprofitable enterprises and to shrink the money supply caused the semi-official exchange rate for the Cuban peso to move from a peak of 120 to the dollar in the summer of 1994 to 21 to the dollar by yearend 1999. New taxes introduced in 1996 have helped drive down the number of self-employed workers from 208,000 in January 1996. Havana announced in 1995 that GDP declined by 35% during 1989-93, the result of lost Soviet aid and domestic inefficiencies. The drop in GDP apparently halted in 1994, when Cuba reported 0.7% growth, followed by increases of 2.5% in 1995 and 7.8% in 1996. Growth slowed again in 1997 and 1998 to 2.5% and 1.2% respectively. Growth recovered again in 1999 with a 6.2% increase in GDP, due to the continued growth of tourism. Central control is complicated by the existence of the informal economy, much of which is denominated in dollars. Living standards for the average (dollarless) Cuban remain at a depressed level compared with 1990. The continuation of gradual economic reforms and increase in tourism suggest growth of 4% to 5% in 2000.

**GDP:** purchasing power parity - \$18.6 billion (1999 est.)

**GDP - real growth rate:** 6.2% (1999 est.)

**GDP - per capita:** purchasing power parity - \$1,700 (1999 est.)

**GDP - composition by sector:**

agriculture: 7.4%

industry: 36.5%

services: 56.1% (1997 est.)

**Population below poverty line:** NA%

**Household income or consumption by percentage share:**

lowest 10%: NA%

highest 10%: NA%

**Inflation rate (consumer prices):** 0.3% (1999 est.)

**Labor force:** 4.5 million economically active population

**note:** state sector 76%, non-state sector 24% (1996 est.)

**Labor force - by occupation:** agriculture 23%, industry 24%, services 53%

**Unemployment rate:** 6% (December 1999 est.)

**Budget:**

revenues: \$13.5 billion

expenditures: \$14.3 billion, including capital expenditures of \$NA (2000 est.)

**Industries:** sugar, petroleum, food, tobacco, textiles, chemicals, paper and wood products, metals (particularly nickel), cement, fertilizers, consumer goods, agricultural machinery

**Industrial production growth rate:** 6% (1995 est.)

**Electricity - production:** 15.274 billion kWh (1998)

**Electricity - production by source:**

fossil fuel: 89.52%

hydro: 0.65%

nuclear: 0%

other: 9.83% (1998)

**Electricity - consumption:** 14.205 billion kWh (1998)

**Electricity - exports:** 0 kWh (1998)

**Electricity - imports:** 0 kWh (1998)

**Agriculture - products:** sugarcane, tobacco, citrus, coffee, rice, potatoes, beans; livestock

**Exports:** \$1.4 billion (f.o.b., 1999 est.)

**Exports - commodities:** sugar, nickel, tobacco, shellfish, medical products, citrus, coffee

**Exports - partners:** Russia 25%, Netherlands 23%, Canada 16% (1999 est.)

**Imports:** \$3.2 billion (c.i.f., 1999 est.)

**Imports - commodities:** petroleum, food, machinery, chemicals

**Imports - partners:** Spain 16%, Venezuela 15%, Mexico 7% (1999 est.)

**Debt - external:** \$11.2 billion (convertible currency, 1998); another \$20 billion owed to Russia (1998)

**Economic aid - recipient:** \$68.2 million (1997 est.)

**Currency:** 1 Cuban peso (Cu\$) = 100 centavos

**Exchange rates:** Cuban pesos (Cu\$) per US\$1 - 1.0000 (nonconvertible, official rate, linked to the US dollar)

**Fiscal year:** calendar year

## Communications

**Telephones - main lines in use:** 353,000 (1995)

**Telephones - mobile cellular:** 1,939 (1995)

**Telephone system:**

**domestic:** principal trunk system, end to end of country, is coaxial cable; fiber-optic distribution in Havana and on Isla de la Juventud; 2 microwave radio relay installations (one is old, US-built; the other newer, Soviet-built); both analog and digital mobile cellular service established

## Cuba (continued)

*international:* satellite earth station - 1 Intersputnik (Atlantic Ocean region)

**Radio broadcast stations:** AM 169, FM 55, shortwave 1 (1998)

**Radios:** 3.9 million (1997)

**Television broadcast stations:** 58 (1997)

**Televisions:** 2.64 million (1997)

**Internet Service Providers (ISPs):** 1 (1999)

### Transportation

#### **Railways:**

*total:* 4,807 km

*standard gauge:* 4,807 km 1.435-m gauge (147 km electrified)

*note:* a large amount of track is in private use by sugar plantations

#### **Highways:**

*total:* 60,858 km

*paved:* 29,820 km (including 638 km of expressway)

*unpaved:* 31,038 km (1997 est.)

**Waterways:** 240 km

**Ports and harbors:** Cienfuegos, Havana, Manzanillo, Mariel, Matanzas, Nuevitas, Santiago de Cuba

#### **Merchant marine:**

*total:* 15 ships (1,000 GRT or over) totaling 63,269 GRT/90,228 DWT

*ships by type:* bulk 1, cargo 7, liquified gas 1, petroleum tanker 1, refrigerated cargo 5 (1999 est.)

**Airports:** 170 (1999 est.)

#### **Airports - with paved runways:**

*total:* 77

*over 3,047 m:* 7

*2,438 to 3,047 m:* 9

*1,524 to 2,437 m:* 15

*914 to 1,523 m:* 11

*under 914 m:* 35 (1999 est.)

#### **Airports - with unpaved runways:**

*total:* 93

*914 to 1,523 m:* 32

*under 914 m:* 61 (1999 est.)

### Military

**Military branches:** Revolutionary Armed Forces (FAR) includes ground forces, Revolutionary Navy (MGR), Air and Air Defense Force (DAAFAR), Territorial Troops Militia (MTT), and Youth Labor Army (EJT); the Border Guard (TGF) is controlled by the Interior Ministry

**Military manpower - military age:** 17 years of age

#### **Military manpower - availability:**

*males age 15-49:* 3,079,352

*females age 15-49:* 3,022,063 (2000 est.)

#### **Military manpower - fit for military service:**

*males age 15-49:* 1,906,172

*females age 15-49:* 1,865,369 (2000 est.)

#### **Military manpower - reaching military age annually:**

*males:* 80,771

*females:* 76,819 (2000 est.)

**Military expenditures - dollar figure:** \$NA

**Military expenditures - percent of GDP:** roughly 4% (FY95 est.)

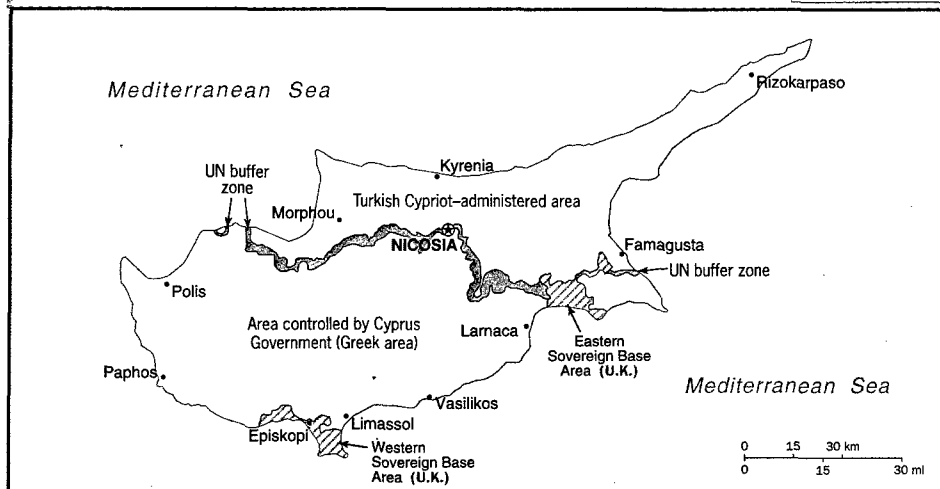
**Military - note:** Moscow, for decades the key military supporter and supplier of Cuba, cut off almost all military aid by 1993

### Transnational Issues

**Disputes - international:** US Naval Base at Guantanamo Bay is leased to US and only mutual agreement or US abandonment of the area can terminate the lease

**Illicit drugs:** territorial waters and air space serve as transshipment zone for cocaine bound for the US and Europe; established the death penalty for certain drug-related crimes in 1999

# Cyprus



## Introduction

**Background:** Independence from the UK was approved in 1960 with constitutional guarantees by the Greek Cypriot majority to the Turkish Cypriot minority. In 1974 a Greek-sponsored attempt to seize the government was met by military intervention from Turkey, which soon controlled almost 40% of the island. In 1983 the Turkish-held area declared itself the Turkish Republic of Northern Cyprus, but it is recognized only by Turkey. Cyprus talks resumed in December 1999 to prepare the ground for a comprehensive settlement.

## Geography

**Location:** Middle East, island in the Mediterranean Sea, south of Turkey

**Geographic coordinates:** 35 00 N, 33 00 E

**Map references:** Middle East

### Area:

**total:** 9,250 sq km (of which 3,355 sq km are in the Turkish Cypriot area)

**land:** 9,240 sq km

**water:** 10 sq km

**Area - comparative:** about 0.6 times the size of Connecticut

**Land boundaries:** 0 km

**Coastline:** 648 km

### Maritime claims:

**continental shelf:** 200-m depth or to the depth of exploitation

**territorial sea:** 12 nm

**Climate:** temperate, Mediterranean with hot, dry summers and cool, winters

**Terrain:** central plain with mountains to north and south; scattered but significant plains along southern coast

### Elevation extremes:

**lowest point:** Mediterranean Sea 0 m

**highest point:** Olympus 1,951 m

**Natural resources:** copper, pyrites, asbestos, gypsum, timber, salt, marble, clay earth pigment

### Land use:

**arable land:** 12%

**permanent crops:** 5%

**permanent pastures:** 0%

**forests and woodland:** 13%

**other:** 70% (1993 est.)

**Irrigated land:** 390 sq km (1993 est.)

**Natural hazards:** moderate earthquake activity

**Environment - current issues:** water resource problems (no natural reservoir catchments, seasonal disparity in rainfall, sea water intrusion to island's largest aquifer, increased salination in the north); water pollution from sewage and industrial wastes; coastal degradation; loss of wildlife habitats from urbanization

### Environment - international agreements:

**party to:** Air Pollution, Biodiversity, Climate Change, Climate Change-Kyoto Protocol, Endangered Species, Environmental Modification, Hazardous Wastes, Law of the Sea, Marine Dumping, Nuclear Test Ban, Ozone Layer Protection, Ship Pollution **signed, but not ratified:** Air Pollution-Persistent Organic Pollutants

## People

**Population:** 758,363 (July 2000 est.)

### Age structure:

**0-14 years:** 23% (male 91,075; female 86,832)

**15-64 years:** 66% (male 252,252; female 247,464)

**65 years and over:** 11% (male 35,149; female 45,591) (2000 est.)

**Population growth rate:** 0.6% (2000 est.)

**Birth rate:** 13.27 births/1,000 population (2000 est.)

**Death rate:** 7.68 deaths/1,000 population (2000 est.)

**Net migration rate:** 0.44 migrant(s)/1,000 population (2000 est.)

### Sex ratio:

**at birth:** 1.05 male(s)/female

**under 15 years:** 1.05 male(s)/female

**15-64 years:** 1.02 male(s)/female

**65 years and over:** 0.77 male(s)/female

**total population:** 1 male(s)/female (2000 est.)

**Infant mortality rate:** 8.07 deaths/1,000 live births (2000 est.)

### Life expectancy at birth:

**total population:** 76.71 years

**male:** 74.43 years

**female:** 79.1 years (2000 est.)

**Total fertility rate:** 1.95 children born/woman (2000 est.)

### Nationality:

**noun:** Cypriot(s)

**adjective:** Cypriot

**Ethnic groups:** Greek 78% (99.5% of the Greeks live in the Greek Cypriot area; 0.5% of the Greeks live in the Turkish Cypriot area), Turkish 18% (1.3% of the Turks live in the Greek Cypriot area; 98.7% of the Turks live in the Turkish Cypriot area), other 4% (99.2% of the other ethnic groups live in the Greek Cypriot area; 0.8% of the other ethnic groups live in the Turkish Cypriot area)

**Religions:** Greek Orthodox 78%, Muslim 18%, Maronite, Armenian Apostolic, and other 4%

**Languages:** Greek, Turkish, English

### Literacy:

**definition:** age 15 and over can read and write

**total population:** 94%

**male:** 98%

**female:** 91% (1987 est.)

## Government

### Country name:

**conventional long form:** Republic of Cyprus

**conventional short form:** Cyprus

**note:** the Turkish Cypriot area refers to itself as the "Turkish Republic of Northern Cyprus" (TRNC)

**Data code:** CY

**Government type:** republic

**note:** a disaggregation of the two ethnic communities inhabiting the island began after the outbreak of communal strife in 1963; this separation was further solidified following the Turkish intervention in July 1974 following a Greek junta-based coup attempt, which gave the Turkish Cypriots de facto control in the north; Greek Cypriots control the only internationally recognized government; on 15 November 1983 Turkish Cypriot "President" Rauf DENKTASH declared independence and the formation of a "Turkish Republic of Northern Cyprus" (TRNC), which has been recognized only by Turkey; both sides publicly call for the resolution of intercommunal differences and creation of a new federal system (Greek Cypriot position) or confederate system (Turkish Cypriot position) of government

**Capital:** Nicosia

**note:** the Turkish Cypriot area's capital is Lefkosa (Nicosia)

**Administrative divisions:** 6 districts; Famagusta, Kyrenia, Larnaca, Limassol, Nicosia, Paphos; **note** - Turkish Cypriot area's administrative divisions include Kyrenia, all but a small part of Famagusta, and small parts of Lefkosa (Nicosia) and Larnaca

## Cyprus (continued)

**Independence:** 16 August 1960 (from UK)

*note:* Turkish Cypriot area proclaimed self-rule on 13 February 1975 from Republic of Cyprus

**National holiday:** Independence Day, 1 October; *note* - Turkish Cypriot area celebrates 15 November as Independence Day

**Constitution:** 16 August 1960; negotiations to create the basis for a new or revised constitution to govern the island and to better relations between Greek and Turkish Cypriots have been held intermittently; in 1975 Turkish Cypriots created their own constitution and governing bodies within the "Turkish Federated State of Cyprus," which was renamed the "Turkish Republic of Northern Cyprus" in 1983; a new constitution for the Turkish Cypriot area passed by referendum on 5 May 1985

**Legal system:** based on common law, with civil law modifications

**Suffrage:** 18 years of age; universal

### **Executive branch:**

*chief of state:* President Glafcos CLERIDES (since 28 February 1993); *note* - the president is both the chief of state and head of government; post of vice president is currently vacant; under the 1960 constitution, the post is reserved for a Turkish Cypriot *head of government:* President Glafcos CLERIDES (since 28 February 1993); *note* - the president is both the chief of state and head of government; post of vice president is currently vacant; under the 1960 constitution, the post is reserved for a Turkish Cypriot *cabinet:* Council of Ministers appointed jointly by the president and vice president

*elections:* president elected by popular vote for a five-year term; election last held 15 February 1998 (next to be held NA February 2003)

*election results:* Glafcos CLERIDES reelected president; percent of vote - Glafcos CLERIDES 50.8%, George IAKOVOU 49.2%

*note:* Rauf R. DENKTASH has been "president" of the Turkish Cypriot area since 13 February 1975 ("president" elected by popular vote for a five-year term); elections last held 15 and 22 April 1995 (next to be held NA April 2000); results - Rauf R. DENKTASH reelected president; percent of vote - Rauf R. DENKTASH 62.5%, Dervis EROGLU 37.5%; Dervis EROGLU has been "prime minister" of the Turkish Cypriot area since 16 August 1996; there is a Council of Ministers (cabinet) in the Turkish Cypriot area

**Legislative branch:** unicameral - Greek Cypriot area: House of Representatives or Vouli Antiprosopon (80 seats; 56 assigned to the Greek Cypriots, 24 to Turkish Cypriots; *note* - only those assigned to Greek Cypriots are filled; members are elected by popular vote to serve five-year terms); Turkish Cypriot area: Assembly of the Republic or Cumhuriyet Meclisi (50 seats; members are elected by popular vote to serve five-year terms)

*elections:* Greek Cypriot area: last held 26 May 1996 (next to be held May 2001); Turkish Cypriot area: last held 6 December 1998 (next to be held December 2003)

*election results:* Greek Cypriot area: House of Representatives - percent of vote by party - DISY 34.5%, AKEL (Communist) 33.0%, DIKO 16.4%, EDEK 8.1%, KED 3.7%, others 4.3%; seats by party - DISY 20, AKEL (Communist) 19, DIKO 10, EDEK 5, KED 2; Turkish Cypriot area: Assembly of the Republic - percent of vote by party - UBP 40.3%, DP 22.6%, TKP 15.4%, CTP 13.4%, UDP 4.6%, YBH 2.5%, BP 1.2%; seats by party - UBP 24, DP 13, TKP 7, CTP 6

**Judicial branch:** Supreme Court, judges are appointed by the Supreme Council of Judicature *note:* there is also a Supreme Court in the Turkish Cypriot area

**Political parties and leaders:** Greek Cypriot area: Democratic Party or DIKO [Spyros KYPRIANOU]; Democratic Rally or DISY [Nikos ANASTASIADHIS]; Ecologists [Yeoryios PERDHIKIS]; New Horizons [Nikolaos KOUTSOU, secretary general]; Restorative Party of the Working People or AKEL (Communist Party) [Dimitrios CHRISTOFIAS]; United Democratic Union of Cyprus or EDEK [Vassos LYSSARIDIS]; United Democrats Movement or EDI (formerly Free Democrats Movement or KED) [George VASSILIOU]; Turkish Cypriot area: Communal Liberation Party or TKP [Mustafa AKINCI]; Democratic Party or DP [Serdar DENKTASH]; National Birth Party or UDP [Enver EMIN]; National Unity Party or UBP [Dervis EROGLU]; Our Party or BP [Okay SADIKOGLU]; Patriotic Unity Movement or YBH [Ozker OZGUR]; Republican Turkish Party or CTP [Mehmet ALI TALAT]

**Political pressure groups and leaders:** Confederation of Cypriot Workers or SEK (pro-West); Confederation of Revolutionary Labor Unions or Dev-Is; Federation of Turkish Cypriot Labor Unions or Turk-Sen; Pan-Cyprian Labor Federation or PEO (Communist controlled)

**International organization participation:** C, CCC, CE, EBRD, ECE, EU (applicant), FAO, G-77, IAEA, IBRD, ICAO, ICC, ICFTU, IDA, IFAD, IFC, IFRCS (associate), IHO, ILO, IMF, IMO, Inmarsat, Intelsat, Interpol, IOC, IOM, ISO, ITU, NAM, OAS (observer), OPCW, OSCE, PCA, UN, UNCTAD, UNESCO, UNIDO, UPU, WCL, WFTU, WHO, WIPO, WMO, WToO, WTrO

### **Diplomatic representation in the US:**

*chief of mission:* Ambassador Erato

KOZAKOU-MARCOULLIS

*chancery:* 2211 R Street NW, Washington, DC 20008

*telephone:* [1] (202) 462-5772

*FAX:* [1] (202) 483-6710

*consulate(s) general:* New York

*note:* representative of the Turkish Cypriot area in the US is Ahmet ERDENGIZ; office at 1667 K Street NW, Washington, DC; telephone [1] (202) 887-6198

### **Diplomatic representation from the US:**

*chief of mission:* Ambassador Donald K. BANDLER

*embassy:* corner of Metochiou and Ploutarchou Streets, Engomi, Nicosia

*mailing address:* P. O. Box 4536, FPO AE 09836

*telephone:* [357] (2) 776400

*FAX:* [357] (2) 780944

**Flag description:** white with a copper-colored silhouette of the island (the name Cyprus is derived from the Greek word for copper) above two green crossed olive branches in the center of the flag; the branches symbolize the hope for peace and reconciliation between the Greek and Turkish communities

*note:* the Turkish Cypriot flag has a horizontal red stripe at the top and bottom between which is a red crescent and red star on a white field

## Economy

**Economy - overview:** Economic affairs are dominated by the division of the country into the southern (Greek) area controlled by the Cyprus Government and the northern Turkish Cypriot-administered area. The Greek Cypriot economy is prosperous but highly susceptible to external shocks. Erratic growth rates in the 1990s reflect the economy's vulnerability to swings in tourist arrivals, caused by political instability on the island and fluctuations in economic conditions in Western Europe. Economic policy in the south is focused on meeting the criteria for admission to the EU. As in the Turkish sector, water shortage is a growing problem, and several desalination plants are planned. The Turkish Cypriot economy has about one-fifth the population and one-third the per capita GDP of the south. Because it is recognized only by Turkey, it has had much difficulty arranging foreign financing, and foreign firms have hesitated to invest there. The economy remains heavily dependent on agriculture and government service, which together employ about half of the work force. Moreover, the small, vulnerable economy has suffered because the Turkish lira is legal tender. To compensate for the economy's weakness, Turkey provides direct and indirect aid to tourism, education, industry, etc.

**GDP:** Greek Cypriot area: purchasing power parity - \$9 billion; Turkish Cypriot area: purchasing power parity - \$820 million (1998 est.)

**GDP - real growth rate:** Greek Cypriot area: 3.0%; Turkish Cypriot area: 5.3% (1998 est.)

**GDP - per capita:** Greek Cypriot area: purchasing power parity - \$15,400; Turkish Cypriot area: purchasing power parity - \$5,000 (1998 est.)

**GDP - composition by sector:** Greek Cypriot area: agriculture 6.3%, industry 22.4%, services 71.3%; Turkish Cypriot area: agriculture 11.8%, industry 20.5%, services 67.7% (1998)

**Population below poverty line:** NA%

**Household income or consumption by percentage share:**

*lowest 10%:* NA%

*highest 10%:* NA%

**Inflation rate (consumer prices):** Greek Cypriot area: 2.3% (1998 est.); Turkish Cypriot area: 66% (1998 est.)

**Labor force:** Greek Cypriot area: 289,400; Turkish Cypriot area: 80,200 (1998)



## Cyprus (continued)

**Labor force - by occupation:** Greek Cypriot area: services 66.6%, industry 23.2%, agriculture 10.2% (1998); Turkish Cypriot area: services 55.4%, industry 21.6%, agriculture 23% (1997)

**Unemployment rate:** Greek Cypriot area: 3.3% (1998 est.); Turkish Cypriot area: 6.4% (1997)

### Budget:

**revenues:** Greek Cypriot area - \$2.9 billion (1998);

Turkish Cypriot area - \$171 million (1997 est.)

**expenditures:** Greek Cypriot area - \$3.4 billion, including capital expenditures of \$345 million (1998); Turkish Cypriot area - \$306 million, including capital expenditures of \$56.8 million (1997 est.)

**Industries:** food, beverages, textiles, chemicals, metal products, tourism, wood products

**Industrial production growth rate:** Greek Cypriot area: 2.4% (1998); Turkish Cypriot area: 5.1% (1997)

**Electricity - production:** Greek Cypriot area: 2.675 billion kWh; Turkish Cypriot area: NA kWh (1998)

### Electricity - production by source:

**fossil fuel:** 100%

**hydro:** 0%

**nuclear:** 0%

**other:** 0% (1998)

**Electricity - consumption:** Greek Cypriot area: 2.488 billion kWh; Turkish Cypriot area: NA kWh (1998)

**Electricity - exports:** 0 kWh (1998)

**Electricity - imports:** 0 kWh (1998)

**Agriculture - products:** potatoes, citrus, vegetables, barley, grapes, olives, vegetables

**Exports:** Greek Cypriot area: \$1.1 billion (f.o.b., 1998 est.); Turkish Cypriot area: \$63.9 million (f.o.b., 1998)

**Exports - commodities:** Greek Cypriot area: citrus, potatoes, grapes, wine, cement, clothing and shoes; Turkish Cypriot area: citrus, potatoes, textiles (1998)

**Exports - partners:** Greek Cypriot area: UK 14.5%, Russia 14.5%, Greece 9.8%, Lebanon 5.5%, UAE 4.9%; Turkish Cypriot area: Turkey 47%, UK 26%, other EU 15% (1998)

**Imports:** Greek Cypriot area: \$3.5 billion (f.o.b., 1998 est.); Turkish Cypriot area: \$374 million (f.o.b., 1997)

**Imports - commodities:** Greek Cypriot area: consumer goods, petroleum and lubricants, food and feed grains, machinery (1998); Turkish Cypriot area: food, minerals, chemicals, machinery (1997)

**Imports - partners:** Greek Cypriot area: US 12.5%, UK 11.3%, Italy 9.4%, Germany 8.5%, Greece 8.2% (1998); Turkish Cypriot area: Turkey 56.4%, UK 13.5%, other EU 12.2% (1997)

**Debt - external:** Greek Cypriot area: \$1.27 billion; Turkish Cypriot area: \$NA (1998)

**Economic aid - recipient:** Greek Cypriot area - \$17 million (1998); Turkish Cypriot area - \$700 million from Turkey in grants and loans (1990-97) that are usually forgiven

**Currency:** Greek Cypriot area: 1 Cypriot pound = 100 cents; Turkish Cypriot area: 1 Turkish lira (TL) = 100 kurus

**Exchange rates:** Cypriot pounds per US\$1 - 0.5688 (January 2000), 0.5423 (1999), 0.5170 (1998), 0.5135 (1997), 0.4663 (1996), 0.4522 (1995); Turkish liras (TL) per US\$1 - 545,584 (January 2000), 418,783 (1999), 260,724 (1998), 151,865 (1997), 81,405 (1996), 45,845.1 (1995)

**Fiscal year:** calendar year

## Communications

**Telephones - main lines in use:** Greek Cypriot area: 405,000 (1998); Turkish Cypriot area: 70,845 (1996)

**Telephones - mobile cellular:** Greek Cypriot area: 68,000 (1998); Turkish Cypriot area: 70,000 (1999)

**Telephone system:** excellent in both the Greek Cypriot and Turkish Cypriot areas

**domestic:** open wire, fiber-optic cable, and microwave radio relay

**international:** tropospheric scatter; 3 coaxial and 5 fiber-optic submarine cables; satellite earth stations - 3 Intelsat (1 Atlantic Ocean and 2 Indian Ocean), 2 Eutelsat, 2 Intersputnik, and 1 Arabsat

**Radio broadcast stations:** Greek Cypriot area: AM 7, FM 60, shortwave 1 (1998); Turkish Cypriot area: AM 3, FM 11, shortwave 1 (1998)

**Radios:** Greek Cypriot area: 310,000 (1997); Turkish Cypriot area: 56,450 (1994)

**Television broadcast stations:** Greek Cypriot area: 4 plus 225 low-power repeaters; Turkish Cypriot area: 4 plus 5 repeaters (September 1995)

**Televisions:** Greek Cypriot area: 248,000 (1997); Turkish Cypriot area: 52,300 (1994)

**Internet Service Providers (ISPs):** 5 (1999)

## Transportation

**Railways:** 0 km

### Highways:

**total:** Greek Cypriot area: 10,663 km (1998 est.);

Turkish Cypriot area: 2,350 km (1996 est.)

**paved:** Greek Cypriot area: 6,249 km (1998 est.);

Turkish Cypriot area: 1,370 km (1996 est.)

**unpaved:** Greek Cypriot area: 4,414 km (1998 est.);

Turkish Cypriot area: 980 km (1996 est.)

**Ports and harbors:** Famagusta, Kyrenia, Larnaca, Limassol, Paphos, Vasilikos

### Merchant marine:

**total:** 1,414 ships (1,000 GRT or over) totaling

23,497,776 GRT/37,331,506 DWT

**ships by type:** barge carrier 2, bulk 442, cargo 495, chemical tanker 22, combination bulk 40, combination ore/oil 8, container 144, liquefied gas 6, passenger 8, petroleum tanker 142, refrigerated cargo 41, roll-on/roll-off 45, short-sea passenger 13, specialized tanker 4, vehicle carrier 2 (1999 est.)

**note:** a flag of convenience registry; includes ships from 37 countries among which are Greece 611, Germany 129, Russia 49, Latvia 278, Netherlands 20, Japan 28, Cuba 16, China 15, Hong Kong 13, and Poland 15 (1998 est.)

**Airports:** 15 (1999 est.)

### Airports - with paved runways:

**total:** 12

2,438 to 3,047 m: 7

1,524 to 2,437 m: 1

914 to 1,523 m: 3

under 914 m: 1 (1999 est.)

### Airports - with unpaved runways:

**total:** 3

914 to 1,523 m: 1

under 914 m: 2 (1999 est.)

**Heliports:** 6 (1999 est.)

## Military

**Military branches:** Greek Cypriot area: Greek Cypriot National Guard (GCNG; includes air and naval elements), Hellenic Forces Regiment on Cyprus (ELDYK), Greek Cypriot Police; Turkish Cypriot area: Turkish Cypriot Security Force (TCSF), Turkish mainland army units

**Military manpower - military age:** 18 years of age

**Military manpower - availability:**

**males age 15-49:** 196,317 (2000 est.)

**Military manpower - fit for military service:**

**males age 15-49:** 134,865 (2000 est.)

**Military manpower - reaching military age annually:**

**males:** 6,541 (2000 est.)

**Military expenditures - dollar figure:** \$320 million (FY99)

**Military expenditures - percent of GDP:** 5% (FY99)

## Transnational Issues

**Disputes - international:** 1974 hostilities divided the island into two de facto autonomous areas, a Greek Cypriot area controlled by the internationally recognized Cypriot Government (59% of the island's land area) and a Turkish-Cypriot area (37% of the island), that are separated by a UN buffer zone (4% of the island); there are two UK sovereign base areas mostly within the Greek Cypriot portion of the island  
**Illicit drugs:** minor transit point for heroin and hashish via air routes and container traffic to Europe, especially from Lebanon and Turkey; some cocaine transits as well



## Czech Republic



### Introduction

**Background:** After World War II, Czechoslovakia fell within the Soviet sphere of influence. In 1968, an invasion by Warsaw Pact troops ended the efforts of the country's leaders to liberalize party rule and create "socialism with a human face." Anti-Soviet demonstrations the following year ushered in a period of harsh repression. With the collapse of Soviet authority in 1989, Czechoslovakia regained its freedom through a peaceful "Velvet Revolution." On 1 January 1993, the country underwent a "velvet divorce" into its two national components, the Czech Republic and Slovakia. Now a member of NATO, the Czech Republic has moved toward integration in world markets, a development that poses both opportunities and risks.

### Geography

**Location:** Central Europe, southeast of Germany

**Geographic coordinates:** 49 45 N, 15 30 E

**Map references:** Europe

#### Area:

*total:* 78,866 sq km

*land:* 77,276 sq km

*water:* 1,590 sq km

**Area - comparative:** slightly smaller than South Carolina

#### Land boundaries:

*total:* 1,881 km

*border countries:* Austria 362 km, Germany 646 km, Poland 658 km, Slovakia 215 km

**Coastline:** 0 km (landlocked)

**Maritime claims:** none (landlocked)

**Climate:** temperate; cool summers; cold, cloudy, humid winters

**Terrain:** Bohemia in the west consists of rolling plains, hills, and plateaus surrounded by low mountains; Moravia in the east consists of very hilly country

#### Elevation extremes:

*lowest point:* Elbe River 115 m

*highest point:* Snezka 1,602 m

**Natural resources:** hard coal, soft coal, kaolin, clay, graphite, timber

#### Land use:

*arable land:* 41%

*permanent crops:* 2%

*permanent pastures:* 11%

*forests and woodland:* 34%

*other:* 12% (1993 est.)

**Irrigated land:** 240 sq km (1993 est.)

**Natural hazards:** flooding

**Environment - current issues:** air and water pollution in areas of northwest Bohemia and in northern Moravia around Ostrava present health risks; acid rain damaging forests

#### Environment - international agreements:

*party to:* Air Pollution, Air Pollution-Nitrogen Oxides, Air Pollution-Sulphur 85, Air Pollution-Sulphur 94, Air Pollution-Volatile Organic Compounds, Antarctic Treaty, Biodiversity, Climate Change, Endangered Species, Environmental Modification, Hazardous Wastes, Law of the Sea, Nuclear Test Ban, Ozone Layer Protection, Ship Pollution, Wetlands  
*signed, but not ratified:* Air Pollution-Persistent Organic Pollutants, Antarctic-Environmental Protocol, Climate Change-Kyoto Protocol

**Geography - note:** landlocked; strategically located astride some of oldest and most significant land routes in Europe; Moravian Gate is a traditional military corridor between the North European Plain and the Danube in central Europe

### People

**Population:** 10,272,179 (July 2000 est.)

#### Age structure:

*0-14 years:* 16% (male 866,754; female 823,795)

*15-64 years:* 70% (male 3,579,454; female 3,577,919)

*65 years and over:* 14% (male 547,462; female 876,795) (2000 est.)

**Population growth rate:** -0.08% (2000 est.)

**Birth rate:** 9.1 births/1,000 population (2000 est.)

**Death rate:** 10.87 deaths/1,000 population (2000 est.)

**Net migration rate:** 0.95 migrant(s)/1,000 population (2000 est.)

#### Sex ratio:

*at birth:* 1.05 male(s)/female

*under 15 years:* 1.05 male(s)/female

*15-64 years:* 1 male(s)/female

*65 years and over:* 0.62 male(s)/female

*total population:* 0.95 male(s)/female (2000 est.)

**Infant mortality rate:** 5.63 deaths/1,000 live births (2000 est.)

#### Life expectancy at birth:

*total population:* 74.51 years

*male:* 71.01 years

*female:* 78.22 years (2000 est.)

**Total fertility rate:** 1.18 children born/woman (2000 est.)

#### Nationality:

*noun:* Czech(s)

*adjective:* Czech

**Ethnic groups:** Czech 81.2%, Moravian 13.2%, Slovak 3.1%, Polish 0.6%, German 0.5%, Silesian 0.4%, Roma 0.3%, Hungarian 0.2%, other 0.5% (March 1991)

**Religions:** atheist 39.8%, Roman Catholic 39.2%, Protestant 4.6%, Orthodox 3%, other 13.4%

**Languages:** Czech

#### Literacy:

*definition:* NA

*total population:* 99.9% (1999 est.)

*male:* NA%

*female:* NA%

### Government

#### Country name:

*conventional long form:* Czech Republic

*conventional short form:* Czech Republic

*local long form:* Ceska Republika

*local short form:* Ceska Republika

**Data code:** EZ

**Government type:** parliamentary democracy

**Capital:** Prague

**Administrative divisions:** 73 districts (okresi, singular - okres) and 4 municipalities\* (mesta, singular - mesto); Benesov, Beroun, Blansko, Breclav, Brno\*, Brno-Venkov, Bruntal, Ceske Budejovice, Ceska Lipa, Cesky Krumlov, Cheb, Chomutov, Chrudim, Decin, Domazlice, Frydek-Mistek, Havlickuv Brod, Hodonin, Hradec Kralove, Jablonec nad Nisou, Jesenik, Jicin, Jihlava, Jindrichuv Hradec, Karlovy Vary, Karvina, Kladno, Klatovy, Kolin, Kromeriz, Kutna Hora, Liberec, Litomerice, Louny, Melnik, Mlada Boleslav, Most, Nachod, Novy Jicin, Nymburk, Olomouc, Opava, Ostrava\*, Pardubice, Pelhrimov, Pisek, Plzen\*, Plzen-Jih, Plzen-Sever, Prachatice, Praha\*, Praha-Vychod, Praha Zapad, Prerov, Pribram, Prostějov, Rakovník, Rokycany, Rychnov nad Kneznou, Semily, Sokolov, Strakonice, Sumperk, Svitavy, Tabor, Tachov, Teplice, Trebic, Trutnov, Uherske Hradiste, Usti nad Labem, Usti nad Orlici, Vsetin, Vyskov, Zdar nad Sazavou, Zlin, Znojmo  
**Independence:** 1 January 1993 (Czechoslovakia split into the Czech and Slovak Republics)

**National holiday:** National Liberation Day, 8 May; Founding of the Republic, 28 October

**Constitution:** ratified 16 December 1992; effective 1 January 1993

**Legal system:** civil law system based on Austro-Hungarian codes; has not accepted compulsory ICJ jurisdiction; legal code modified to bring it in line with Organization on Security and Cooperation in Europe (OSCE) obligations and to expunge Marxist-Leninist legal theory

**Suffrage:** 18 years of age; universal

#### Executive branch:

*chief of state:* President Vaclav HAVEL (since 2 February 1993)

## Czech Republic (continued)

**head of government:** Prime Minister Milos ZEMAN (since 17 July 1998); Deputy Prime Ministers Vladimir SPIDLA (since 17 July 1998), Pavel RYCHETSKY (since 17 July 1998), Pavel MERTLIK (since 17 July 1998), Jan KAZAN (since 8 December 1999)  
**cabinet:** Cabinet appointed by the president on the recommendation of the prime minister  
**elections:** president elected by Parliament for a five-year term; election last held 20 January 1998 (next to be held NA January 2003); prime minister appointed by the president  
**election results:** Vaclav HAVEL reelected president; Vaclav HAVEL received 47 of 81 votes in the Senate and 99 out of 200 votes in the Chamber of Deputies (second round of voting)

**Legislative branch:** bicameral Parliament or Parliament consists of the Senate or Senat (81 seats; members are elected by popular vote to serve staggered two-, four-, and six-year terms) and the Chamber of Deputies or Poslanecka Snemovna (200 seats; members are elected by popular vote to serve four-year terms)

**elections:** Senate - last held 13-14 and 20-21 November 1998 (next to be held NA November 2000 - to replace/reelect 20 senators serving two-year terms); Chamber of Deputies - last held 19-20 June 1998 (next to be held by NA June 2002)

**election results:** Senate - percent of vote by party - NA; seats by party - CSSD 23, ODS 25, KDU-CSL 16, KCSM 4, ODA 7, US 4, DEU 1, independent 1; Chamber of Deputies - percent of vote by party - NA; seats by party - CSSD 74, ODS 63, KDU-CSL 20, US 19, KCSM 24

**Judicial branch:** Supreme Court, chairman and deputy chairmen are appointed by the president for life; Constitutional Court, chairman and deputy chairmen are appointed by the president for life

**Political parties and leaders:** Assembly for the Republic or SPR-RSC [Miroslav SLADEK, chairman]; Christian Democratic Union-Czechoslovak People's Party or KDU-CSL [Jan KASAL, chairman]; Civic Democratic Alliance or ODA [Daniel KROUPA, chairman]; Civic Democratic Party or ODS [Vaclav KLAUS, chairman]; Communist Party of Bohemia and Moravia or KSCM [Miroslav GREBENICEK, chairman]; Czech Social Democrats or CSSD [Milos ZEMAN, chairman]; Democratic Union or DEU [Ratibor MAJZLIK, chairman]; Freedom Union or US [Karel KUEHUL, acting chairman]; Quad Coalition [Richard FALBR, chairman] (includes KDU-CSL, US, ODA, DEU)

**Political pressure groups and leaders:** "Thanks, Now Go"; Impulse 99; Czech-Moravian Confederation of Trade Unions

**International organization participation:** Australia Group, BIS, CCC, CE, CEI, CERN, EAPC, EBRD, ECE, EU (applicant), FAO, IAEA, IBRD, ICAO, ICFTU, ICRM, IDA, IEA (observer), IFC, IFRCS, ILO, IMF, IMO, Inmarsat, Intelsat, Interpol, IOC, IOM, ISO, ITU, NATO, NEA, NSG, OAS (observer), OECD, OPCW, OSCE, PCA, PFP, UN, UNCTAD, UNESCO, UNIDO, UNMIK, UNMOP, UNMOT, UNOMIG, UPU,

WEU (associate), WFTU, WHO, WIPO, WMO, WTO, WTrO, ZC

### Diplomatic representation in the US:

**chief of mission:** Ambassador Alexandr VONDRA  
**chancery:** 3900 Spring of Freedom Street NW, Washington, DC 20008

**telephone:** [1] (202) 363-6315

**FAX:** [1] (202) 966-8540

**consulate(s) general:** Los Angeles and New York

### Diplomatic representation from the US:

**chief of mission:** Ambassador John SHATTUCK

**embassy:** Trziste 15, 11801 Prague 1

**mailing address:** use embassy street address

**telephone:** [420] (2) 5753-0663

**FAX:** [420] (2) 5753-0583

**Flag description:** two equal horizontal bands of white (top) and red with a blue isosceles triangle based on the hoist side (almost identical to the flag of the former Czechoslovakia)

## Economy

**Economy - overview:** Political and financial crises in 1997 shattered the Czech Republic's image as one of the most stable and prosperous of post-Communist states. Delays in enterprise restructuring and failure to develop a well-functioning capital market played major roles in Czech economic troubles, which culminated in a currency crisis in May. The currency was forced out of its fluctuation band as investors worried that the current account deficit, which reached nearly 8% of GDP in 1996, would become unsustainable. After expending \$3 billion in vain to support the currency, the central bank let it float. The growing current account imbalance reflected a surge in domestic demand and poor export performance, as wage increases outpaced productivity. The government was forced to introduce two austerity packages later in the spring which cut government spending by 2.5% of GDP. Growth dropped to 0.3% in 1997, -2.3% in 1998, and -0.5% in 1999. The basic transition problem continues to be too much direct and indirect government influence on the privatized economy. The government established a restructuring agency in 1999 and launched a revitalization program - to spur the sale of firms to foreign companies. Key priorities include accelerating legislative convergence with EU norms, restructuring enterprises, and privatizing banks and utilities. The economy, fueled by increased export growth and investment, is expected to recover in 2000.

**GDP:** purchasing power parity - \$120.8 billion (1999 est.)

**GDP - real growth rate:** -0.5% (1999 est.)

**GDP - per capita:** purchasing power parity - \$11,700 (1999 est.)

### GDP - composition by sector:

**agriculture:** 5%

**industry:** 42%

**services:** 53% (1999 est.)

**Population below poverty line:** NA%

### Household income or consumption by percentage share:

**lowest 10%:** 4.6%

**highest 10%:** 23.5% (1993)

**Inflation rate (consumer prices):** 2.5% (1999 est.)

**Labor force:** 5.203 million (1999 est.)

**Labor force - by occupation:** industry 32%, agriculture 5.6%, construction 8.7%, transport and communications 6.9%, services 46.8% (1997 est.)

**Unemployment rate:** 9% (1999 est.)

### Budget:

**revenues:** \$16.4 billion

**expenditures:** \$17.3 billion, including capital expenditures of \$NA (1999)

**Industries:** fuels, ferrous metallurgy, machinery and equipment, coal, motor vehicles, glass, armaments

**Industrial production growth rate:** -4% (1999 est.)

**Electricity - production:** 61.466 billion kWh (1998)

### Electricity - production by source:

**fossil fuel:** 75.54%

**hydro:** 2.55%

**nuclear:** 20.37%

**other:** 1.54% (1998)

**Electricity - consumption:** 54.733 billion kWh (1998)

**Electricity - exports:** 10.8 billion kWh (1998)

**Electricity - imports:** 8.37 billion kWh (1998)

**Agriculture - products:** grains, potatoes, sugar beets, hops, fruit; pigs, cattle, poultry; forest products

**Exports:** \$26.9 billion (f.o.b., 1999)

**Exports - commodities:** machinery and transport equipment 41%, other manufactured goods 40%, chemicals 8%, raw materials and fuel 7% (1998)

**Exports - partners:** Germany 42%, Slovakia 8%, Austria 6%, Poland 6%, France 4% (1999)

**Imports:** \$29 billion (f.o.b., 1999)

**Imports - commodities:** machinery and transport equipment 39%, other manufactured goods 21%, chemicals 12%, raw materials and fuels 10%, food 5% (1998)

**Imports - partners:** Germany 34%, Slovakia 6%, Russia 6%, Austria 6%, France 5% (1999)

**Debt - external:** \$24.3 billion (1999 est.)

**Economic aid - recipient:** \$351.6 million (1995)

**Currency:** 1 koruna (Kc) = 100 haleru

**Exchange rates:** koruny (Kcs) per US\$1 - 35.630 (December 1999), 34.569 (1999), 32.281 (1998), 31.698 (1997), 27.145 (1996), 26.541 (1995)

**Fiscal year:** calendar year

## Communications

**Telephones - main lines in use:** 3,741,492 (1998)

**Telephones - mobile cellular:** 965,476 (1998)

### Telephone system:

**domestic:** 70% of exchanges now digital; existing copper subscriber systems now being enhanced with Asymmetric Digital Subscriber Line (ADSL) equipment to accommodate Internet and other digital signals; trunk systems include fiber-optic cable and microwave radio relay

## Czech Republic (continued)

**international:** satellite earth stations - 2 Intersputnik (Atlantic and Indian Ocean regions), 1 Intelsat, 1 Eutelsat

**Radio broadcast stations:** AM 21, FM 199, shortwave 1 (1999)

**Radios:** 3,173,856 (December 1999)

**Television broadcast stations:** 102 (of which 35 are low power stations), plus about 500 repeaters (1988)

**Televisions:** 3,428,817 (December 1999)

**Internet Service Providers (ISPs):** 35 (1999)

### Transportation

#### Railways:

**total:** 9,435 km

**standard gauge:** 9,341 km 1.435-m standard gauge (2,946 km electrified at three voltages; 1,868 km double track)

**narrow gauge:** 94 km 0.760-m narrow gauge (1998)

#### Highways:

**total:** 127,693 km

**paved:** 127,693 km (including 498 km of expressways)

**unpaved:** 0 km (1998 est.)

**Waterways:** 677 km; the Elbe (Labe) is the principal river

**Pipelines:** natural gas 53,000 km (1998)

**Ports and harbors:** Decin, Prague, Usti nad Labem

**Airports:** 114 (1999 est.)

#### Airports - with paved runways:

**total:** 43

**over 3,047 m:** 2

**2,438 to 3,047 m:** 10

**1,524 to 2,437 m:** 14

**914 to 1,523 m:** 1

**under 914 m:** 16 (1999 est.)

#### Airports - with unpaved runways:

**total:** 71

**1,524 to 2,437 m:** 1

**914 to 1,523 m:** 28

**under 914 m:** 42 (1999 est.)

**Heliports:** 1 (1999 est.)

### Military

**Military branches:** Army, Air and Air Defense Forces, Civil Defense, Railroad Units

**Military manpower - military age:** 18 years of age

**Military manpower - availability:**

**males age 15-49:** 2,669,505 (2000 est.)

**Military manpower - fit for military service:**

**males age 15-49:** 2,035,194 (2000 est.)

**Military manpower - reaching military age annually:**

**males:** 70,674 (2000 est.)

**Military expenditures - dollar figure:** \$1.2 billion (FY99)

**Military expenditures - percent of GDP:** 1.9% (FY99)

### Transnational Issues

**Disputes - international:** Liechtenstein claims restitution for 1,600 sq km of land in the Czech Republic confiscated from its royal family in 1918; the Czech Republic insists that restitution does not go back before February 1948, when the communists seized power; individual Sudeten German claims for restitution of property confiscated in connection with their expulsion after World War II; agreement with Slovakia signed 24 November 1998 resolves issues of redistribution of former Czechoslovak federal land - approval by both parliaments is expected in 2000

**Illicit drugs:** major transshipment point for Southwest Asian heroin and minor transit point for Latin American cocaine to Western Europe; domestic consumption - especially of locally produced synthetic drugs - on the rise

## Denmark



### Introduction

**Background:** Once the seat of Viking raiders and later a major north European power, Denmark has evolved into a modern, prosperous nation that is participating in the political and economic integration of Europe. So far, however, the country has opted out of some aspects of the European Union's Maastricht Treaty, including the new joint monetary system.

### Geography

**Location:** Northern Europe, bordering the Baltic Sea and the North Sea, on a peninsula north of Germany

**Geographic coordinates:** 56 00 N, 10 00 E

**Map references:** Europe

#### Area:

**total:** 43,094 sq km

**land:** 42,394 sq km

**water:** 700 sq km

**note:** includes the island of Bornholm in the Baltic Sea and the rest of metropolitan Denmark, but excludes the Faroe Islands and Greenland

**Area - comparative:** slightly less than twice the size of Massachusetts

#### Land boundaries:

**total:** 68 km

**border countries:** Germany 68 km

**Coastline:** 7,314 km

#### Maritime claims:

**contiguous zone:** 24 nm

**continental shelf:** 200-m depth or to the depth of exploitation

**exclusive economic zone:** 200 nm

**territorial sea:** 12 nm

**Climate:** temperate; humid and overcast; mild, windy winters and cool summers

**Terrain:** low and flat to gently rolling plains

#### Elevation extremes:

**lowest point:** Lammefjord -7 m

**highest point:** Ejer Bavnehøj 173 m

**Natural resources:** petroleum, natural gas, fish, salt, limestone, stone, gravel and sand

## Denmark (continued)

### Land use:

arable land: 60%  
permanent crops: 0%  
permanent pastures: 5%  
forests and woodland: 10%  
other: 25% (1993 est.)

**Irrigated land:** 4,350 sq km (1993 est.)

**Natural hazards:** flooding is a threat in some areas of the country (e.g., parts of Jutland, along the southern coast of the island of Lolland) that are protected from the sea by a system of dikes

**Environment - current issues:** air pollution, principally from vehicle and power plant emissions; nitrogen and phosphorus pollution of the North Sea; drinking and surface water becoming polluted from animal wastes and pesticides

### Environment - international agreements:

*party to:* Air Pollution, Air Pollution-Nitrogen Oxides, Air Pollution-Sulphur 85, Air Pollution-Sulphur 94, Air Pollution-Volatile Organic Compounds, Antarctic Treaty, Biodiversity, Climate Change, Desertification, Endangered Species, Environmental Modification, Hazardous Wastes, Marine Dumping, Marine Life Conservation, Nuclear Test Ban, Ozone Layer Protection, Ship Pollution, Tropical Timber 83, Tropical Timber 94, Wetlands, Whaling  
*signed, but not ratified:* Air Pollution-Persistent Organic Pollutants, Antarctic-Environmental Protocol, Climate Change-Kyoto Protocol, Law of the Sea

**Geography - note:** controls Danish Straits (Skagerrak and Kattegat) linking Baltic and North Seas; about one-quarter of the population lives in Copenhagen

## People

**Population:** 5,336,394 (July 2000 est.)

### Age structure:

0-14 years: 18% (male 505,820; female 479,815)  
15-64 years: 67% (male 1,802,665; female 1,755,633)  
65 years and over: 15% (male 330,055; female 462,406) (2000 est.)

**Population growth rate:** 0.31% (2000 est.)

**Birth rate:** 12.16 births/1,000 population (2000 est.)

**Death rate:** 11 deaths/1,000 population (2000 est.)

**Net migration rate:** 1.95 migrant(s)/1,000 population (2000 est.)

### Sex ratio:

*at birth:* 1.05 male(s)/female  
*under 15 years:* 1.05 male(s)/female  
*15-64 years:* 1.03 male(s)/female  
*65 years and over:* 0.71 male(s)/female  
*total population:* 0.98 male(s)/female (2000 est.)

**Infant mortality rate:** 5.11 deaths/1,000 live births (2000 est.)

### Life expectancy at birth:

*total population:* 76.54 years  
*male:* 73.95 years  
*female:* 79.27 years (2000 est.)

**Total fertility rate:** 1.73 children born/woman (2000 est.)

### Nationality:

*noun:* Dane(s)  
*adjective:* Danish

**Ethnic groups:** Scandinavian, Inuit, Faroese, German

**Religions:** Evangelical Lutheran 97%, other Protestant and Roman Catholic, other

**Languages:** Danish, Faroese, Greenlandic (an Inuit dialect), German (small minority)

*note:* English is the predominant second language

### Literacy:

*definition:* age 15 and over can read and write

*total population:* 100%

*male:* NA%

*female:* NA%

## Government

### Country name:

*conventional long form:* Kingdom of Denmark

*conventional short form:* Denmark

*local long form:* Kongeriget Danmark

*local short form:* Danmark

**Data code:** DA

**Government type:** constitutional monarchy

**Capital:** Copenhagen

**Administrative divisions:** metropolitan Denmark - 14 counties (amt, singular - amt) and 2 kommunes\*; Arhus, Bornholm, Fredericksberg\*, Frederiksberg, Fyn, Kobenhavn, Kobenhavns\*, Nordjylland, Ribe, Ringkobing, Roskilde, Sonderjylland, Storstrom, Vejle, Vestsjælland, Viborg

*note:* in addition there are 275 local kommunes not considered first-order administrative units; see separate entries for the Faroe Islands and Greenland, which are part of the Kingdom of Denmark and are self-governing administrative divisions

**Independence:** first organized as a unified state in 10th century; in 1849 became a constitutional monarchy

**National holiday:** Birthday of the Queen, 16 April (1940)

**Constitution:** 1849 was the original constitution; there was a major overhaul 5 June 1953, allowing for a unicameral legislature and a female chief of state

**Legal system:** civil law system; judicial review of legislative acts; accepts compulsory ICJ jurisdiction, with reservations

**Suffrage:** 18 years of age; universal

### Executive branch:

*chief of state:* Queen MARGRETHE II (since 14 January 1972); Heir Apparent Crown Prince FREDERIK, elder son of the monarch (born 26 May 1968)

*head of government:* Prime Minister Poul Nyrup RASMUSSEN (since 25 January 1993)

*cabinet:* Cabinet appointed by the monarch

*elections:* none; the monarch is hereditary; prime minister appointed by the monarch

**Legislative branch:** unicameral Parliament or Folketing (179 seats; members are elected by popular vote on the basis of proportional representation to serve four-year terms)

*elections:* last held 11 March 1998 (next to be held NA 2002)

*election results:* percent of vote by party - NA; seats by party - progovernment parties: Social Democratic Party 65, Socialist People's Party 13, Radical Liberal Party 7, Unity Party 5; opposition: Liberal Party 43, Conservative Party 17, Danish People's Party 13, Center Democratic Party 8, Christian People's Party 4, Progress Party 4

**Judicial branch:** Supreme Court, judges are appointed by the monarch for life

**Political parties and leaders:** Center Democratic Party [Mimi JAKOBSEN]; Christian People's Party [Jann SJURSEN]; Conservative Party [Bendt BENDTSEN]; Conservative People's Party [Pia Christmas MOLLER]; Danish People's Party [Pia KJAERGAARD]; Liberal Party [Anders Fogh RASMUSSEN]; Progress Party [Aage BRUSGAARD]; Radical Liberal Party [Marianne JELVED]; Social Democratic Party [Poul Nyrup RASMUSSEN]; Social Liberal Party [Johannes LEBECH]; Socialist People's Party [Holger K. NIELSEN]; Unity Party [no leader]

**International organization participation:** AfDB, AsDB, Australia Group, BIS, CBSS, CCC, CE, CERN, EAPC, EBRD, ECE, EIB, ESA, EU, FAO, G-9, IADB, IAEA, IBRD, ICAO, ICC, ICFTU, ICRM, IDA, IEA, IFAD, IFC, IFRCS, IHO, ILO, IMF, IMO, Inmarsat, Intelsat, Interpol, IOC, IOM, ISO, ITU, NATO, NC, NEA, NIB, NSG, OECD, OPCW, OSCE, PCA, UN, UNCTAD, UNESCO, UNHCR, UNIDO, UNIKOM, UNMIBH, UNMIK, UNMOGIP, UNMOP, UNMOT, UNOMIG, UNTAET, UNTSO, UPU, WEU (observer), WHO, WIPO, WMO, WTO, ZC

### Diplomatic representation in the US:

*chief of mission:* Ambassador Knud-Erik TYGESEN  
*chancery:* 3200 Whitehaven Street NW, Washington, DC 20008

*telephone:* [1] (202) 234-4300

*FAX:* [1] (202) 328-1470

*consulate(s) general:* Chicago, Los Angeles, and New York

### Diplomatic representation from the US:

*chief of mission:* Ambassador Edward E. ELSON  
*embassy:* Dag Hammarskjolds Alle 24, 2100 Copenhagen

*mailing address:* PSC 73, APO AE 09716

*telephone:* [45] 35 55 31 44

*FAX:* [45] 35 43 02 23

**Flag description:** red with a white cross that extends to the edges of the flag; the vertical part of the cross is shifted to the hoist side, and that design element of the Dannebrog (Danish flag) was subsequently adopted by the other Nordic countries of Finland, Iceland, Norway, and Sweden

## Economy

**Economy - overview:** This thoroughly modern market economy features high-tech agriculture, up-to-date small-scale and corporate industry, extensive government welfare measures, comfortable living standards, and high dependence on foreign trade. Denmark is a net exporter of food. The

## Denmark (continued)

center-left coalition government is concentrating on reducing the unemployment rate and the budget deficit as well as following the previous government's policies of maintaining low inflation and a current account surplus. The coalition also vows to maintain a stable currency. The coalition has lowered marginal income tax rates while maintaining overall tax revenues; boosted industrial competitiveness through labor market and tax reforms; increased research and development funds; and improved welfare services for the neediest while cutting paperwork and delays. Denmark chose not to join the 11 other EU members who launched the euro on 1 January 1999.

**GDP:** purchasing power parity - \$127.7 billion (1999 est.)

**GDP - real growth rate:** 1.3% (1999 est.)

**GDP - per capita:** purchasing power parity - \$23,800 (1999 est.)

**GDP - composition by sector:**

agriculture: 4%

industry: 27%

services: 69% (1997)

**Population below poverty line:** NA%

**Household income or consumption by percentage share:**

lowest 10%: 3.6%

highest 10%: 20.5% (1992)

**Inflation rate (consumer prices):** 2.5% (1999 est.)

**Labor force:** 2.896 million

**Labor force - by occupation:** services 71%,

industry 25%, agriculture 4% (1997 est.)

**Unemployment rate:** 5.7% (1999 est.)

**Budget:**

revenues: \$59.7 billion

expenditures: \$57.6 billion, including capital expenditures of \$NA (1997 est.)

**Industries:** food processing, machinery and equipment, textiles and clothing, chemical products, electronics, construction, furniture, and other wood products, shipbuilding

**Industrial production growth rate:** 1.5% (1999 est.)

**Electricity - production:** 40.277 billion kWh (1998)

**Electricity - production by source:**

fossil fuel: 90.8%

hydro: 0.07%

nuclear: 0%

other: 9.13% (1998)

**Electricity - consumption:** 33.037 billion kWh (1998)

**Electricity - exports:** 7.1 billion kWh (1998)

**Electricity - imports:** 2.68 billion kWh (1998)

**Agriculture - products:** grain, potatoes, rape, sugar beets; beef, dairy products; fish

**Exports:** \$49.5 billion (f.o.b., 1999)

**Exports - commodities:** machinery and instruments, meat and meat products, fuels, dairy products, ships, fish, chemicals

**Exports - partners:** EU 66.6% (Germany 21.4%, Sweden 11.2%, UK 9.2%, France 5.3%, Netherlands 4.5%), Norway 6.0%, US 4.7% (1998)

**Imports:** \$43.9 billion (f.o.b., 1999)

**Imports - commodities:** machinery and equipment, petroleum, chemicals, grain and foodstuffs, textiles, paper

**Imports - partners:** EU 72.5% (Germany 22.5%, Sweden 12.9%, UK 7.9%, France 5.9%), Norway 4.6%, US 4.1% (1998)

**Debt - external:** \$44 billion (1996 est.)

**Economic aid - donor:** ODA, \$1.6 billion (1997)

**Currency:** 1 Danish krone (DKr) = 100 oere

**Exchange rates:** Danish kroner (DKr) per US\$1 - 7.336 (January 2000), 6.976 (1999), 6.701 (1998), 6.604 (1997), 5.799 (1996), 5.602 (1995)

**Fiscal year:** calendar year

### Communications

**Telephones - main lines in use:** 3.203 million (1995)

**Telephones - mobile cellular:** 1.347 million (1999)

**Telephone system:** excellent telephone and telegraph services

**domestic:** buried and submarine cables and microwave radio relay form trunk network, 4 cellular radio communications systems

**international:** 18 submarine fiber-optic cables linking Denmark with Norway, Sweden, Russia, Poland, Germany, Netherlands, UK, Faroe Islands, Iceland, and Canada; satellite earth stations - 6 Intelsat, 10 Eutelsat, 1 Orion, 1 Inmarsat

(Blaavand-Atlantic-East); note - the Nordic countries (Denmark, Finland, Iceland, Norway, and Sweden) share the Danish earth station and the Eik, Norway, station for world-wide Inmarsat access

**Radio broadcast stations:** AM 2, FM 355, shortwave 0 (1998)

**Radios:** 6.02 million (1997)

**Television broadcast stations:** 42 (plus 44 repeaters) (September 1995)

**Televisions:** 3.121 million (1997)

**Internet Service Providers (ISPs):** 12 (1999)

### Transportation

**Railways:**

**total:** 2,859 km (508 km privately owned and operated)

**standard gauge:** 2,859 km 1.435-m gauge (600 km electrified; 760 km double track) (1998)

**Highways:**

**total:** 71,437 km

**paved:** 71,437 km (including 843 km of expressways)

**unpaved:** 0 km (1998 est.)

**Waterways:** 417 km

**Pipelines:** crude oil 110 km; petroleum products 578 km; natural gas 700 km

**Ports and harbors:** Alborg, Aarhus, Copenhagen, Esbjerg, Fredericia, Grenaa, Koge, Odense, Struer

**Merchant marine:**

**total:** 336 ships (1,000 GRT or over) totaling

5,190,227 GRT/6,815,128 DWT

**ships by type:** bulk 12, cargo 132, chemical tanker 22, container 70, liquefied gas 26, livestock carrier 6, petroleum tanker 24, rail car carrier 1, refrigerated

cargo 13, roll-on/roll-off 19, short-sea passenger 8, specialized tanker 3 (1999 est.)

**note:** Denmark has created its own internal register, called the Danish International Ship register (DIS); DIS ships do not have to meet Danish manning regulations, and they amount to a flag of convenience within the Danish register (1998 est.)

**Airports:** 118 (1999 est.)

**Airports - with paved runways:**

**total:** 28

**over 3,047 m:** 2

**2,438 to 3,047 m:** 7

**1,524 to 2,437 m:** 3

**914 to 1,523 m:** 13

**under 914 m:** 3 (1999 est.)

**Airports - with unpaved runways:**

**total:** 90

**1,524 to 2,437 m:** 1

**914 to 1,523 m:** 7

**under 914 m:** 82 (1999 est.)

### Military

**Military branches:** Royal Danish Army, Royal Danish Navy, Royal Danish Air Force, Home Guard

**Military manpower - military age:** 20 years of age

**Military manpower - availability:**

**males age 15-49:** 1,299,250 (2000 est.)

**Military manpower - fit for military service:**

**males age 15-49:** 1,113,378 (2000 est.)

**Military manpower - reaching military age annually:**

**males:** 30,471 (2000 est.)

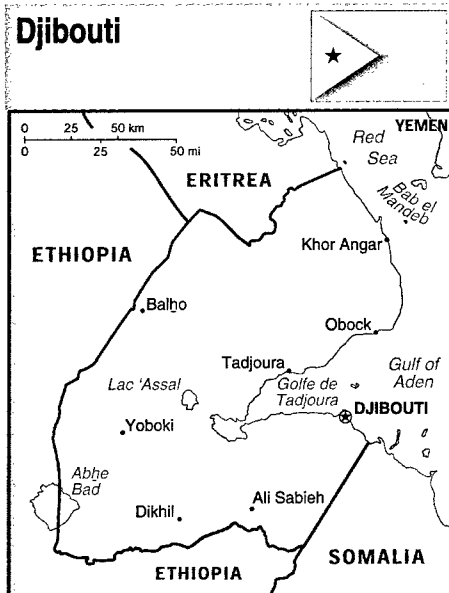
**Military expenditures - dollar figure:** \$2.822 billion (FY98)

**Military expenditures - percent of GDP:** 1.7% (FY98)

### Transnational Issues

**Disputes - international:** Rockall continental shelf dispute involving Iceland, Ireland, and the UK (Ireland and the UK have signed a boundary agreement in the Rockall area)

## Djibouti



### Introduction

**Background:** The French Territory of the Afars and the Issas became Djibouti in 1977. A peace accord in 1994 ended a three-year uprising by Afars rebels.

### Geography

**Location:** Eastern Africa, bordering the Gulf of Aden and the Red Sea, between Eritrea and Somalia

**Geographic coordinates:** 11 30 N, 43 00 E

**Map references:** Africa

#### Area:

**total:** 22,000 sq km

**land:** 21,980 sq km

**water:** 20 sq km

**Area - comparative:** slightly smaller than Massachusetts

#### Land boundaries:

**total:** 508 km

**border countries:** Eritrea 113 km, Ethiopia 337 km, Somalia 58 km

**Coastline:** 314 km

#### Maritime claims:

**contiguous zone:** 24 nm

**exclusive economic zone:** 200 nm

**territorial sea:** 12 nm

**Climate:** desert; torrid, dry

**Terrain:** coastal plain and plateau separated by central mountains

#### Elevation extremes:

**lowest point:** Lac Assal -155 m

**highest point:** Moussa Ali 2,028 m

**Natural resources:** geothermal areas

#### Land use:

**arable land:** 0%

**permanent crops:** 0%

**permanent pastures:** 9%

**forests and woodland:** 0%

**other:** 91% (1993 est.)

**Irrigated land:** NA sq km

**Natural hazards:** earthquakes; droughts; occasional cyclonic disturbances from the Indian Ocean bring heavy rains and flash floods

**Environment - current issues:** inadequate supplies of potable water; desertification

#### Environment - international agreements:

**party to:** Biodiversity, Climate Change, Desertification, Endangered Species, Law of the Sea, Ozone Layer Protection, Ship Pollution  
**signed, but not ratified:** none of the selected agreements

**Geography - note:** strategic location near world's busiest shipping lanes and close to Arabian oilfields; terminus of rail traffic into Ethiopia; mostly wasteland

### People

**Population:** 451,442 (July 2000 est.)

#### Age structure:

**0-14 years:** 43% (male 96,482; female 96,025)

**15-64 years:** 55% (male 130,264; female 116,270)

**65 years and over:** 2% (male 6,426; female 5,975) (2000 est.)

**Population growth rate:** 1.45% (2000 est.)

**Birth rate:** 40.98 births/1,000 population (2000 est.)

**Death rate:** 14.87 deaths/1,000 population (2000 est.)

**Net migration rate:** -11.63 migrant(s)/1,000 population (2000 est.)

#### Sex ratio:

**at birth:** 1.03 male(s)/female

**under 15 years:** 1 male(s)/female

**15-64 years:** 1.12 male(s)/female

**65 years and over:** 1.08 male(s)/female

**total population:** 1.07 male(s)/female (2000 est.)

**Infant mortality rate:** 103.32 deaths/1,000 live births (2000 est.)

#### Life expectancy at birth:

**total population:** 50.82 years

**male:** 49.01 years

**female:** 52.68 years (2000 est.)

**Total fertility rate:** 5.8 children born/woman (2000 est.)

#### Nationality:

**noun:** Djiboutian(s)

**adjective:** Djiboutian

**Ethnic groups:** Somali 60%, Afar 35%, French, Arab, Ethiopian, and Italian 5%

**Religions:** Muslim 94%, Christian 6%

**Languages:** French (official), Arabic (official), Somali, Afar

#### Literacy:

**definition:** age 15 and over can read and write

**total population:** 46.2%

**male:** 60.3%

**female:** 32.7% (1995 est.)

### Government

#### Country name:

**conventional long form:** Republic of Djibouti

**conventional short form:** Djibouti

**former:** French Territory of the Afars and Issas, French Somaliland

**Data code:** DJ

**Government type:** republic

**Capital:** Djibouti

**Administrative divisions:** 5 districts (cercles, singular - cercle); 'Ali Sabih, Dikhil, Djibouti, Obock, Tadjoura

**Independence:** 27 June 1977 (from France)

**National holiday:** Independence Day, 27 June (1977)

**Constitution:** multiparty constitution approved by referendum 4 September 1992

**Legal system:** based on French civil law system, traditional practices, and Islamic law

**Suffrage:** NA years of age; universal adult

#### Executive branch:

**chief of state:** President GUELLEH Ismail Omar (since NA 1999);

**head of government:** Prime Minister BARKAT Gourad Hamadou (since 30 September 1978)

**cabinet:** Council of Ministers responsible to the president

**elections:** president elected by popular vote for a six-year term; election last held 9 April 1999 (next to be held NA 2005); prime minister appointed by the president

**election results:** GUELLEH Ismail Omar elected president; percent of vote - GUELLEH Ismail Omar 74.4%, IDRIS Moussa Ahmed 25.6%

**Legislative branch:** unicameral Chamber of Deputies or Chambre des Deputes (65 seats; members elected by popular vote for five-year terms)  
**elections:** last held 19 December 1997 (next to be held NA 2002)

**election results:** percent of vote - NA; seats - RPP 65; note - RPP (the ruling party) dominated the election

**Judicial branch:** Supreme Court or Cour Supreme

**Political parties and leaders:** Democratic National Party or PND [ADEN Robleh Awaleh]; Democratic Renewal Party or PRD [Mohamed Jama ELABE]; People's Progress Assembly or RPP [Hassan GOULED Aptidon] - the governing party

**Political pressure groups and leaders:** Front for the Restoration of Unity and Democracy or FRUD and affiliates; Movement for Unity and Democracy or MUD

**International organization participation:** ACCT, ACP, AfDB, AFESD, AL, AMF, ECA, FAO, G-77, IBRD, ICAO, ICFTU, ICRM, IDA, IDB, IFAD, IFC, IFRCS, IGAD, ILO, IMF, IMO, Intelsat (nonsignatory user), Interpol, IOC, ITU, NAM, OAU, OIC, OPCW, UN, UNCTAD, UNESCO, UNIDO, UPU, WFTU, WHO, WMO, WTO, WTrO

#### Diplomatic representation in the US:

**chief of mission:** Ambassador Olhaye Oudine ROBLE

**chancery:** Suite 515, 1156 15th Street NW,

Washington, DC 20005

**telephone:** [1] (202) 331-0270

**FAX:** [1] (202) 331-0302

#### Diplomatic representation from the US:

**chief of mission:** Ambassador Lange

SCHERMERHORN

**embassy:** Plateau du Serpent, Boulevard Marechal Joffre, Djibouti

## Djibouti (continued)

*mailing address:* B. P. 185, Djibouti

*telephone:* [253] 35 39 95

*FAX:* [253] 35 39 40

**Flag description:** two equal horizontal bands of light blue (top) and light green with a white isosceles triangle based on the hoist side bearing a red five-pointed star in the center

### Economy

**Economy - overview:** The economy is based on service activities connected with the country's strategic location and status as a free trade zone in northeast Africa. Two-thirds of the inhabitants live in the capital city, the remainder being mostly nomadic herders. Scanty rainfall limits crop production to fruits and vegetables, and most food must be imported. Djibouti provides services as both a transit port for the region and an international transshipment and refueling center. It has few natural resources and little industry. The nation is, therefore, heavily dependent on foreign assistance to help support its balance of payments and to finance development projects. An unemployment rate of 40% to 50% continues to be a major problem. Inflation is not a concern, however, because of the fixed tie of the franc to the US dollar. Per capita consumption dropped an estimated 35% over the last seven years because of recession, civil war, and a high population growth rate (including immigrants and refugees). Also, renewed fighting between Ethiopia and Eritrea has disturbed normal external channels of commerce. Faced with a multitude of economic difficulties, the government has fallen in arrears on long-term external debt and has been struggling to meet the stipulations of foreign aid donors.

**GDP:** purchasing power parity - \$550 million (1999 est.)

**GDP - real growth rate:** 2% (1999 est.)

**GDP - per capita:** purchasing power parity - \$1,200 (1999 est.)

**GDP - composition by sector:**

*agriculture:* 3%

*industry:* 20%

*services:* 77% (1996 est.)

**Population below poverty line:** NA%

**Household income or consumption by percentage share:**

*lowest 10%:* NA%

*highest 10%:* NA%

**Inflation rate (consumer prices):** 0% (1999 est.)

**Labor force:** 282,000

**Labor force - by occupation:** agriculture 75%, industry 11%, services 14% (1991 est.)

**Unemployment rate:** 40%-50% (1996 est.)

**Budget:**

*revenues:* \$156 million

*expenditures:* \$175 million, including capital expenditures of \$NA (1997 est.)

**Industries:** limited to a few small-scale enterprises, such as dairy products and mineral-water bottling

**Industrial production growth rate:** 3% (1996 est.)

**Electricity - production:** 177 million kWh (1998)

**Electricity - production by source:**

*fossil fuel:* 100%

*hydro:* 0%

*nuclear:* 0%

*other:* 0% (1998)

**Electricity - consumption:** 165 million kWh (1998)

**Electricity - exports:** 0 kWh (1998)

**Electricity - imports:** 0 kWh (1998)

**Agriculture - products:** fruits, vegetables; goats, sheep, camels

**Exports:** \$260 million (f.o.b., 1999 est.)

**Exports - commodities:** reexports, hides and skins, coffee (in transit)

**Exports - partners:** Somalia 53%, Yemen 23%, Ethiopia 5%, (1998)

**Imports:** \$440 million (f.o.b., 1999 est.)

**Imports - commodities:** foods, beverages, transport equipment, chemicals, petroleum products

**Imports - partners:** France 13%, Ethiopia 12%, Italy 9%, Saudi Arabia 6%, UK 6% (1998)

**Debt - external:** \$350 million (1999 est.)

**Economic aid - recipient:** \$106.3 million (1995)

**Currency:** 1 Djiboutian franc (DF) = 100 centimes

**Exchange rates:** Djiboutian francs (DF) per US\$1 - 177.721 (fixed rate since 1973)

**Fiscal year:** calendar year

### Communications

**Telephones - main lines in use:** 8,000 (1995)

**Telephones - mobile cellular:** NA

**Telephone system:** telephone facilities in the city of Djibouti are adequate as are the microwave radio relay connections to outlying areas of the country  
*domestic:* microwave radio relay network  
*international:* submarine cable to Jiddah, Suez, Sicily, Marseilles, Colombo, and Singapore; satellite earth stations - 1 Intelsat (Indian Ocean) and 1 Arabsat; Medarabtel regional microwave radio relay telephone network

**Radio broadcast stations:** AM 2, FM 2, shortwave 0 (1998)

**Radios:** 52,000 (1997)

**Television broadcast stations:** 1 (plus 5 low-power repeaters) (1998)

**Televisions:** 28,000 (1997)

**Internet Service Providers (ISPs):** NA

### Transportation

**Railways:**

*total:* 100 km (Djibouti segment of the Addis Ababa-Djibouti railroad)

*narrow gauge:* 100 km 1,000-m gauge

*note:* Djibouti and Ethiopia plan to revitalize the century-old railroad that links their capitals by 2003

**Highways:**

*total:* 2,890 km

*paved:* 364 km

*unpaved:* 2,526 km (1996 est.)

**Ports and harbors:** Djibouti

**Merchant marine:**

*total:* 1 ship (1,000 GRT or over) totaling 1,369 GRT/3,030 DWT

*ships by type:* cargo 1 (1999 est.)

**Airports:** 12 (1999 est.)

**Airports - with paved runways:**

*total:* 2

*over 3,047 m:* 1

*2,438 to 3,047 m:* 1 (1999 est.)

**Airports - with unpaved runways:**

*total:* 10

*1,524 to 2,437 m:* 2

*914 to 1,523 m:* 5

*under 914 m:* 3 (1999 est.)

### Military

**Military branches:** Djibouti National Army (includes Navy and Air Force)

**Military manpower - availability:**

*males age 15-49:* 106,287 (2000 est.)

**Military manpower - fit for military service:**

*males age 15-49:* 62,496 (2000 est.)

**Military expenditures - dollar figure:** \$23 million (FY97)

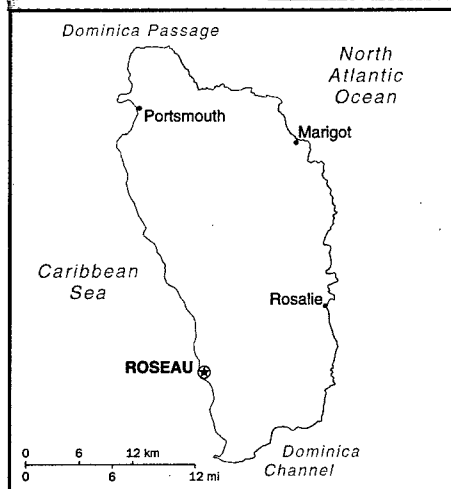
**Military expenditures - percent of GDP:** 4.5% (FY97)

### Transnational Issues

**Disputes - international:** none



## Dominica



### Introduction

**Background:** Dominica was the last of the Caribbean islands to be colonized by Europeans, due chiefly to the fierce resistance of the native Caribs. France ceded possession to Great Britain in 1763, which made the island a colony in 1805. In 1980, two years after independence, Dominica's fortunes improved when a corrupt and tyrannical administration was replaced by that of Mary Eugenia CHARLES, the first female prime minister in the Caribbean, who remained in office for 15 years.

### Geography

**Location:** Caribbean, island between the Caribbean Sea and the North Atlantic Ocean, about one-half of the way from Puerto Rico to Trinidad and Tobago  
**Geographic coordinates:** 15 25 N, 61 20 W  
**Map references:** Central America and the Caribbean

#### Area:

**total:** 754 sq km  
**land:** 754 sq km  
**water:** 0 sq km

**Area - comparative:** slightly more than four times the size of Washington, DC

**Land boundaries:** 0 km

**Coastline:** 148 km

#### Maritime claims:

**contiguous zone:** 24 nm  
**exclusive economic zone:** 200 nm  
**territorial sea:** 12 nm

**Climate:** tropical; moderated by northeast trade winds; heavy rainfall

**Terrain:** rugged mountains of volcanic origin

#### Elevation extremes:

**lowest point:** Caribbean Sea 0 m  
**highest point:** Morne Diablatins 1,447 m

**Natural resources:** timber, hydropower, arable land

#### Land use:

**arable land:** 9%  
**permanent crops:** 13%  
**permanent pastures:** 3%  
**forests and woodland:** 67%  
**other:** 8% (1993 est.)

**Irrigated land:** NA sq km

**Natural hazards:** flash floods are a constant threat; destructive hurricanes can be expected during the late summer months

**Environment - current issues:** NA

**Environment - international agreements:**

*party to:* Biodiversity, Climate Change, Desertification, Endangered Species, Environmental Modification, Hazardous Wastes, Law of the Sea, Ozone Layer Protection, Whaling  
*signed, but not ratified:* none of the selected agreements

### People

**Population:** 71,540 (July 2000 est.)

#### Age structure:

**0-14 years:** 29% (male 10,556; female 10,254)  
**15-64 years:** 63% (male 23,151; female 21,984)  
**65 years and over:** 8% (male 2,294; female 3,301) (2000 est.)

**Population growth rate:** -1.14% (2000 est.)

**Birth rate:** 18.27 births/1,000 population (2000 est.)

**Death rate:** 7.3 deaths/1,000 population (2000 est.)

**Net migration rate:** -22.39 migrant(s)/1,000 population (2000 est.)

#### Sex ratio:

**at birth:** 1.05 male(s)/female  
**under 15 years:** 1.03 male(s)/female  
**15-64 years:** 1.05 male(s)/female  
**65 years and over:** 0.69 male(s)/female  
**total population:** 1.01 male(s)/female (2000 est.)

**Infant mortality rate:** 17.13 deaths/1,000 live births (2000 est.)

#### Life expectancy at birth:

**total population:** 73.35 years  
**male:** 70.5 years  
**female:** 76.36 years (2000 est.)

**Total fertility rate:** 2.05 children born/woman (2000 est.)

#### Nationality:

**noun:** Dominican(s)  
**adjective:** Dominican

**Ethnic groups:** black, Carib Amerindian

**Religions:** Roman Catholic 77%, Protestant 15% (Methodist 5%, Pentecostal 3%, Seventh-Day Adventist 3%, Baptist 2%, other 2%), none 2%, other 6%

**Languages:** English (official), French patois

#### Literacy:

**definition:** age 15 and over has ever attended school  
**total population:** 94%  
**male:** 94%  
**female:** 94% (1970 est.)

### Government

#### Country name:

**conventional long form:** Commonwealth of Dominica

**conventional short form:** Dominica

**Data code:** DO

**Government type:** parliamentary democracy; republic within the Commonwealth

**Capital:** Roseau

**Administrative divisions:** 10 parishes; Saint Andrew, Saint David, Saint George, Saint John, Saint Joseph, Saint Luke, Saint Mark, Saint Patrick, Saint Paul, Saint Peter

**Independence:** 3 November 1978 (from UK)

**National holiday:** Independence Day, 3 November (1978)

**Constitution:** 3 November 1978

**Legal system:** based on English common law

**Suffrage:** 18 years of age; universal

#### Executive branch:

**chief of state:** President Vernon Lorden SHAW (since 7 October 1998)

**head of government:** Prime Minister Roosevelt

DOUGLAS (since 2 February 2000)

**cabinet:** Cabinet appointed by the president on the advice of the prime minister

**elections:** president elected by the House of Assembly for a five-year term; election last held 7 October 1998 (next to be held NA October 2003); prime minister appointed by the president

**election results:** Vernon Lorden SHAW elected president; percent of legislative vote - NA

**Legislative branch:** unicameral House of Assembly (30 seats, 9 appointed senators, 21 elected by popular vote representatives; members serve five-year terms)  
**elections:** last held 31 January 2000 (next to be held by NA 2005)

**election results:** percent of vote by party - NA; seats by party - LPD 10, UWP 9, DFP 2

**Judicial branch:** Eastern Caribbean Supreme Court (located in Saint Lucia), one of the six judges must reside in Dominica and preside over the Court of Summary Jurisdiction

**Political parties and leaders:** Dominica Freedom Party or DFP [Charles SAVARIN]; Labor Party of Dominica or LPD [Rosie DOUGLAS]; United Workers Party or UWP [Edison JAMES]

**Political pressure groups and leaders:** Dominica Liberation Movement or DLM (a small leftist party)

**International organization participation:** ACCT, ACP, C, Caricom, CDB, ECLAC, FAO, G-77, IBRD, ICFTU, ICRM, IDA, IFAD, IFC, IFRCS, ILO, IMF, IMO, Interpol, IOC, ITU, NAM (observer), OAS, OECS, OPANAL, OPCW, UN, UNCTAD, UNESCO, UNIDO, UPU, WCL, WHO, WIPO, WMO, WTrO

#### Diplomatic representation in the US:

**chief of mission:** Ambassador Nicholas J. O. LIVERPOOL (resident in Dominica)

**chancery:** 3216 New Mexico Avenue NW, Washington, DC 20016

**telephone:** [1] (202) 364-6781



## Dominica (continued)

FAX: [1] (202) 364-6791

consulate(s) general: New York

**Diplomatic representation from the US:** the US does not have an embassy in Dominica; US interests are served by the embassy in Bridgetown, Barbados

**Flag description:** green, with a centered cross of three equal bands - the vertical part is yellow (hoist side), black, and white and the horizontal part is yellow (top), black, and white; superimposed in the center of the cross is a red disk bearing a sisserou parrot encircled by 10 green, five-pointed stars edged in yellow; the 10 stars represent the 10 administrative divisions (parishes)

### Economy

**Economy - overview:** The economy depends on agriculture and is highly vulnerable to climatic conditions, notably tropical storms. Agriculture, primarily bananas, accounts for 21% of GDP and employs 40% of the labor force. Development of the tourist industry remains difficult because of the rugged coastline, lack of beaches, and the lack of an international airport. Hurricane Luis devastated the country's banana crop in September 1995; tropical storms had wiped out one-quarter of the crop in 1994 as well. The economy's recovery continued in 1998, fueled by increases in construction, soap production, and tourist arrivals. The government is attempting to develop an offshore financial industry in order to diversify the island's production base.

**GDP:** purchasing power parity - \$225 million (1998 est.)

**GDP - real growth rate:** 2% (1998 est.)

**GDP - per capita:** purchasing power parity - \$3,400 (1998 est.)

**GDP - composition by sector:**

agriculture: 21%

industry: 16%

services: 63% (1999 est.)

**Population below poverty line:** NA%

**Household income or consumption by percentage share:**

lowest 10%: NA%

highest 10%: NA%

**Inflation rate (consumer prices):** 1.1% (1998)

**Labor force:** 25,000

**Labor force - by occupation:** agriculture 40%, industry and commerce 32%, services 28%

**Unemployment rate:** 20% (1999 est.)

**Budget:**

revenues: \$72 million

expenditures: \$79.9 million, including capital expenditures of \$11.5 million (FY97/98)

**Industries:** soap, coconut oil, tourism, copra, furniture, cement blocks, shoes

**Industrial production growth rate:** -10% (1997 est.)

**Electricity - production:** 40 million kWh (1998)

**Electricity - production by source:**

fossil fuel: 50%

hydro: 50%

nuclear: 0%

other: 0% (1998)

**Electricity - consumption:** 37 million kWh (1998)

**Electricity - exports:** 0 kWh (1998)

**Electricity - imports:** 0 kWh (1998)

**Agriculture - products:** bananas, citrus, mangoes, root crops, coconuts, cocoa; forest and fishery potential not exploited

**Exports:** \$60.8 million (1998)

**Exports - commodities:** bananas 50%, soap, bay oil, vegetables, grapefruit, oranges

**Exports - partners:** Caricom countries 47%, UK 36%, US 7% (1996 est.)

**Imports:** \$120.4 million (1998)

**Imports - commodities:** manufactured goods, machinery and equipment, food, chemicals

**Imports - partners:** US 41%, Caricom countries 25%, UK 13%, Netherlands, Canada (1996 est.)

**Debt - external:** \$90 million (1998 est.)

**Economic aid - recipient:** \$24.4 million (1995)

**Currency:** 1 East Caribbean dollar (EC\$) = 100 cents

**Exchange rates:** East Caribbean dollars (EC\$) per US\$1 - 2.7000 (fixed rate since 1976)

**Fiscal year:** 1 July - 30 June

### Communications

**Telephones - main lines in use:** 18,000 (1995)

**Telephones - mobile cellular:** NA

**Telephone system:**

*domestic:* fully automatic network

*international:* microwave radio relay and SHF radiotelephone links to Martinique and Guadeloupe;

VHF and UHF radiotelephone links to Saint Lucia

**Radio broadcast stations:** AM 3, FM 10, shortwave 0 (1998)

**Radios:** 46,000 (1997)

**Television broadcast stations:** 0 (however, there is one cable television company) (1997)

**Televisions:** 6,000 (1997)

**Internet Service Providers (ISPs):** NA

### Transportation

**Railways:** 0 km

**Highways:**

*total:* 780 km

*paved:* 393 km

*unpaved:* 387 km (1996 est.)

**Ports and harbors:** Portsmouth, Roseau

**Merchant marine:** none (1999 est.)

**Airports:** 2 (1999 est.)

**Airports - with paved runways:**

*total:* 2

*914 to 1,523 m:* 2 (1999 est.)

### Military

**Military branches:** Commonwealth of Dominica Police Force (includes Special Service Unit, Coast Guard)

**Military expenditures - dollar figure:** \$NA

**Military expenditures - percent of GDP:** NA%

### Transnational Issues

**Disputes - international:** none

**Illicit drugs:** transshipment point for narcotics bound for the US and Europe; minor cannabis producer; banking industry is vulnerable to money laundering

## Dominican Republic



### Introduction

**Background:** A legacy of unsettled, mostly non-representative, rule for much of the 20th century was brought to an end in 1996 when free and open elections ushered in a new government.

### Geography

**Location:** Caribbean, eastern two-thirds of the island of Hispaniola, between the Caribbean Sea and the North Atlantic Ocean, east of Haiti

**Geographic coordinates:** 19 00 N, 70 40 W

**Map references:** Central America and the Caribbean

#### Area:

**total:** 48,730 sq km

**land:** 48,380 sq km

**water:** 350 sq km

**Area - comparative:** slightly more than twice the size of New Hampshire

#### Land boundaries:

**total:** 275 km

**border countries:** Haiti 275 km

**Coastline:** 1,288 km

#### Maritime claims:

**contiguous zone:** 24 nm

**continental shelf:** 200 nm or to the edge of the continental margin

**exclusive economic zone:** 200 nm

**territorial sea:** 6 nm

**Climate:** tropical maritime; little seasonal temperature variation; seasonal variation in rainfall

**Terrain:** rugged highlands and mountains with fertile valleys interspersed

#### Elevation extremes:

**lowest point:** Lago Enriquillo -46 m

**highest point:** Pico Duarte 3,175 m

**Natural resources:** nickel, bauxite, gold, silver

#### Land use:

**arable land:** 21%

**permanent crops:** 9%

**permanent pastures:** 43%

**forests and woodland:** 12%

**other:** 15% (1993 est.)

**Irrigated land:** 2,300 sq km (1993 est.)

**Natural hazards:** lies in the middle of the hurricane belt and subject to severe storms from June to October; occasional flooding; periodic droughts

**Environment - current issues:** water shortages; soil eroding into the sea damages coral reefs; deforestation; Hurricane Georges damage

#### Environment - international agreements:

**party to:** Biodiversity, Climate Change, Desertification, Endangered Species, Marine Dumping, Marine Life Conservation, Nuclear Test Ban, Ozone Layer Protection, Ship Pollution

**signed, but not ratified:** Law of the Sea

**Geography - note:** shares island of Hispaniola with Haiti (eastern two-thirds is the Dominican Republic, western one-third is Haiti)

### People

**Population:** 8,442,533 (July 2000 est.)

#### Age structure:

**0-14 years:** 34% (male 1,486,902; female 1,422,977)

**15-64 years:** 61% (male 2,609,934; female 2,518,330)

**65 years and over:** 5% (male 192,254; female 212,136) (2000 est.)

**Population growth rate:** 1.64% (2000 est.)

**Birth rate:** 25.15 births/1,000 population (2000 est.)

**Death rate:** 4.72 deaths/1,000 population (2000 est.)

**Net migration rate:** -4.04 migrant(s)/1,000 population (2000 est.)

#### Sex ratio:

**at birth:** 1.05 male(s)/female

**under 15 years:** 1.04 male(s)/female

**15-64 years:** 1.04 male(s)/female

**65 years and over:** 0.91 male(s)/female

**total population:** 1.03 male(s)/female (2000 est.)

**Infant mortality rate:** 35.93 deaths/1,000 live births (2000 est.)

#### Life expectancy at birth:

**total population:** 73.2 years

**male:** 71.12 years

**female:** 75.38 years (2000 est.)

**Total fertility rate:** 3 children born/woman (2000 est.)

#### Nationality:

**noun:** Dominican(s)

**adjective:** Dominican

**Ethnic groups:** white 16%, black 11%, mixed 73%

**Religions:** Roman Catholic 95%

**Languages:** Spanish

#### Literacy:

**definition:** age 15 and over can read and write

**total population:** 82.1%

**male:** 82%

**female:** 82.2% (1995 est.)

### Government

#### Country name:

**conventional long form:** Dominican Republic

**conventional short form:** none

**local long form:** Republica Dominicana

**local short form:** none

**Data code:** DR

**Government type:** representative democracy

**Capital:** Santo Domingo

**Administrative divisions:** 29 provinces (provincias, singular - provincia) and 1 district\* (distrito); Azua, Baoruco, Barahona, Dajabon, Distrito Nacional\*, Duarte, Elias Pina, El Seibo, Espaillat, Hato Mayor, Independencia, La Altagracia, La Romana, La Vega, Maria Trinidad Sanchez, Monsenor Nouel, Monte Cristi, Monte Plata, Pedernales, Peravia, Puerto Plata, Salcedo, Samana, Sanchez Ramirez, San Cristobal, San Juan, San Pedro de Macoris, Santiago, Santiago Rodriguez, Valverde

**Independence:** 27 February 1844 (from Haiti)

**National holiday:** Independence Day, 27 February (1844)

**Constitution:** 28 November 1966

**Legal system:** based on French civil codes

**Suffrage:** 18 years of age, universal and compulsory; married persons regardless of age  
*note:* members of the armed forces and police cannot vote

#### Executive branch:

**chief of state:** President Leonel FERNANDEZ Reyna (since 16 August 1996); Vice President Jaime David FERNANDEZ Mirabal (since 16 August 1996); *note* - the president is both the chief of state and head of government

**head of government:** President Leonel FERNANDEZ Reyna (since 16 August 1996); Vice President Jaime David FERNANDEZ Mirabal (since 16 August 1996); *note* - the president is both the chief of state and head of government

**cabinet:** Cabinet nominated by the president

**elections:** president and vice president elected on the same ticket by popular vote for four-year term; election last held 16 May 1996, runoff election held 30 June 1996 (next to be held 16 May 2000)

**election results:** Leonel FERNANDEZ Reyna elected president; percent of vote - Leonel FERNANDEZ Reyna (PLD) 51.25%, Jose Francisco PENA Gomez (PRD) 48.75%

**Legislative branch:** bicameral National Congress or Congreso Nacional consists of the Senate or Senado (30 seats; members are elected by popular vote to serve four-year terms) and the Chamber of Deputies or Camara de Diputados (149 seats; members are elected by popular vote to serve four-year terms)  
**elections:** Senate - last held 16 May 1998 (next to be held NA May 2002); Chamber of Deputies - last held 16 May 1998 (next to be held NA May 2002)  
**election results:** Senate - percent of vote by party - NA; seats by party - PRD 24, PLD 3, PRSC 3; Chamber of Deputies - percent of vote by party - NA; seats by party - PRD 83, PLD 49, PRSC 17

## Dominican Republic (continued)

**Judicial branch:** Supreme Court or Corte Suprema, judges are elected by a Council made up of legislative and executive members with the president presiding

**Political parties and leaders:** Alliance for Democracy Party or APD [Maximiliano Rabelais PUIG Miller, Nelsida MARMOLEJOS, Vicente BENGOA]; Anti-Imperialist Patriotic Union or UPA [Ignacio RODRIGUEZ Chiappini]; Democratic Quisqueyan Party or PQD [Elias WESSIN Chavez]; Democratic Union or UD [Fernando ALVAREZ Bogaert]; Dominican Communist Party or PCD [Narciso ISA Conde]; Dominican Liberation Party or PLD [Jose Tomas PEREZ]; Dominican Revolutionary Party or PRD [Hatuey DE CAMPS]; Dominican Worker's Party or PTD [Ivan RODRIGUEZ]; Independent Revolutionary Party or PRI [leader NA]; Liberal Party of the Dominican Republic or PLRD [Andres Van Der HORST]; National Progressive Force or FNP [Pelegrin CASTILLO]; National Veterans and Civilian Party or PNVC [Juan Rene BEAUCHAMPS Javier]; Popular Christian Party or PPC [Rogelio DELGADO Bogaert]; Social Christian Reformist Party or PRSC [Joaquin BALAGUER Ricardo]

*note:* in 1983 several leftist parties, including the PCD, joined to form the Dominican Leftist Front or FID; however, they still retain individual party structures

**Political pressure groups and leaders:** Collective of Popular Organizations or COP

**International organization participation:** ACP, Caricom (observer), ECLAC, FAO, G-11, G-77, IADB, IAEA, IBRD, ICAO, ICFTU, ICRM, IDA, IFAD, IFC, IFRCS, IHO, ILO, IMF, IMO, Intelsat, Interpol, IOC, IOM, ISO (subscriber), ITU, LAES, LAIA (observer), NAM (observer), OAS, OPANAL, OPCW, PCA, UN, UNCTAD, UNESCO, UNIDO, UPU, WCL, WFTU, WHO, WMO, WToO, WTO

### Diplomatic representation in the US:

*chief of mission:* Ambassador Roberto Bienvenido SALADIN Selin

*chancery:* 1715 22nd Street NW, Washington, DC 20008

*telephone:* [1] (202) 332-6280

*FAX:* [1] (202) 265-8057

*consulate(s) general:* Boston, Chicago, Mayaguez (Puerto Rico), Miami, New Orleans, New York, Philadelphia, San Francisco, and San Juan (Puerto Rico)

*consulate(s):* Detroit, Houston, Jacksonville, Mobile, and Ponce (Puerto Rico)

### Diplomatic representation from the US:

*chief of mission:* Ambassador Charles MANATT  
*embassy:* corner of Calle Cesar Nicolas Penson and Calle Leopoldo Navarro, Santo Domingo

*mailing address:* Unit 5500, APO AA 34041-5500

*telephone:* [1] (809) 221-2171

*FAX:* [1] (809) 686-7437

**Flag description:** a centered white cross that extends to the edges divides the flag into four rectangles - the top ones are blue (hoist side) and red, and the bottom ones are red (hoist side) and blue; a small coat of arms is at the center of the cross

## Economy

**Economy - overview:** In December 1996, incoming President FERNANDEZ presented a bold reform package for this Caribbean economy - including the devaluation of the peso, income tax cuts, a 50% increase in sales taxes, reduced import tariffs, and increased gasoline prices - in an attempt to create a market-oriented economy that can compete internationally. Even though most reforms are stalled in the legislature - including the intellectual property rights bill, social security reform, and a new electricity law first submitted in 1993 - the economy has grown vigorously under FERNANDEZ's administration. Construction, tourism and telecommunications are leading the advance. The government is working to increase electric generating capacity, a key to continued economic growth; the state electricity company was finally privatized following numerous delays. The continuation of this vigorous growth in 2000 will depend on the policies adopted by the new administration.

**GDP:** purchasing power parity - \$43.7 billion (1999 est.)

**GDP - real growth rate:** 8.3% (1999 est.)

**GDP - per capita:** purchasing power parity - \$5,400 (1999 est.)

**GDP - composition by sector:**

*agriculture:* 13.6%

*industry:* 30.8%

*services:* 55.6% (1998 est.)

**Population below poverty line:** 25% (1999 est.)

**Household income or consumption by percentage share:**

*lowest 10%:* 1.6%

*highest 10%:* 39.6% (1989)

**Inflation rate (consumer prices):** 5.1% (1999)

**Labor force:** 2.3 million to 2.6 million

**Labor force - by occupation:** services and government 58.7%, industry 24.3%, agriculture 17% (1998 est.)

**Unemployment rate:** 13.8% (1999 est.)

**Budget:**

*revenues:* \$2.3 billion

*expenditures:* \$2.9 billion, including capital expenditures of \$867 million (1999 est.)

**Industries:** tourism, sugar processing, ferronickel and gold mining, textiles, cement, tobacco

**Industrial production growth rate:** 6.3% (1995 est.)

**Electricity - production:** 8.476 billion kWh (1998)

**Electricity - production by source:**

*fossil fuel:* 72.04%

*hydro:* 27.62%

*nuclear:* 0%

*other:* 0.34% (1998)

**Electricity - consumption:** 7.883 billion kWh (1998)

**Electricity - exports:** 0 kWh (1998)

**Electricity - imports:** 0 kWh (1998)

**Agriculture - products:** sugarcane, coffee, cotton, cocoa, tobacco, rice, beans, potatoes, corn, bananas; cattle, pigs, dairy products, beef, eggs

**Exports:** \$5.1 billion (f.o.b., 1999)

**Exports - commodities:** ferronickel, sugar, gold, silver, coffee, cocoa, tobacco, meats

**Exports - partners:** US 61.6%, Belgium 11.1%, Asia 5.9%, Canada 2.9% (1998 est.)

**Imports:** \$8.2 billion (f.o.b., 1999)

**Imports - commodities:** foodstuffs, petroleum, cotton and fabrics, chemicals and pharmaceuticals

**Imports - partners:** US 56%, Venezuela 23%, Mexico 9%, Japan 4% (1999 est.)

**Debt - external:** \$3.7 billion (1999 est.)

**Economic aid - recipient:** \$239.6 million (1995)

**Currency:** 1 Dominican peso (RD\$) = 100 centavos

**Exchange rates:** Dominican pesos (RD\$) per US\$1 - 16.161 (January 2000), 16.033 (1999), 15.267 (1998), 14.265 (1997), 13.775 (1996), 13.597 (1995)

**Fiscal year:** calendar year

## Communications

**Telephones - main lines in use:** 569,000 (1995)

**Telephones - mobile cellular:** 33,000 (1995)

**Telephone system:**

*domestic:* relatively efficient system based on islandwide microwave radio relay network

*international:* 1 coaxial submarine cable; satellite earth station - 1 Intelsat (Atlantic Ocean)

**Radio broadcast stations:** AM 120, FM 56, shortwave 4 (1998)

**Radios:** 1.44 million (1997)

**Television broadcast stations:** 25 (1997)

**Televisions:** 770,000 (1997)

**Internet Service Providers (ISPs):** 1 (1999)

## Transportation

**Railways:**

*total:* 757 km

*standard gauge:* 375 km 1.435-m gauge (Central Romana Railroad)

*narrow gauge:* 142 km 0.762-m gauge (Dominican Republic Government Railway); 240 km operated by sugar companies in various gauges (0.558-m, 0.762-m, 1.067-m gauges) (1995)

**Highways:**

*total:* 12,600 km

*paved:* 6,224 km

*unpaved:* 6,376 km (1996 est.)

**Pipelines:** crude oil 96 km; petroleum products 8 km

**Ports and harbors:** Barahona, La Romana, Puerto Plata, San Pedro de Macoris, Santo Domingo

**Merchant marine:**

*total:* 1 ship (1,000 GRT or over) totaling 1,587 GRT/1,165 DWT

*ships by type:* cargo 1 (1999 est.)

**Airports:** 28 (1999 est.)

**Airports - with paved runways:**

*total:* 13

*over 3,047 m:* 3

*2,438 to 3,047 m:* 1

*1,524 to 2,437 m:* 4

*914 to 1,523 m:* 3

*under 914 m:* 2 (1999 est.)

## Dominican Republic (continued)

### Airports - with unpaved runways:

total: 15

1,524 to 2,437 m: 2

914 to 1,523 m: 4

under 914 m: 9 (1999 est.)

### Military

**Military branches:** Army, Navy, Air Force, National Police

**Military manpower - military age:** 18 years of age

**Military manpower - availability:**

*males age 15-49:* 2,239,309 (2000 est.)

**Military manpower - fit for military service:**

*males age 15-49:* 1,405,845 (2000 est.)

**Military manpower - reaching military age annually:**

*males:* 86,569 (2000 est.)

**Military expenditures - dollar figure:** \$180 million (FY98)

**Military expenditures - percent of GDP:** 1.1% (FY98)

### Transnational Issues

**Disputes - international:** none

**Illicit drugs:** transshipment point for South American drugs destined for the US and Europe



### Introduction

**Background:** The "Republic of the Equator" was one of three countries that emerged from the collapse of Gran Colombia in 1830 (the others being Colombia and Venezuela). Between 1904 and 1942, Ecuador lost territories in a series of conflicts with its neighbors. A border war with Peru that flared in 1995 was resolved in 1999.

### Geography

**Location:** Western South America, bordering the Pacific Ocean at the Equator, between Colombia and Peru

**Geographic coordinates:** 2 00 S, 77 30 W

**Map references:** South America

#### Area:

*total:* 283,560 sq km

*land:* 276,840 sq km

*water:* 6,720 sq km

*note:* includes Galapagos Islands

**Area - comparative:** slightly smaller than Nevada

#### Land boundaries:

*total:* 2,010 km

*border countries:* Colombia 590 km, Peru 1,420 km

**Coastline:** 2,237 km

#### Maritime claims:

*continental shelf:* claims continental shelf between mainland and Galapagos Islands

*territorial sea:* 200 nm

**Climate:** tropical along coast, becoming cooler inland at higher elevations; tropical in Amazonian jungle lowlands

**Terrain:** coastal plain (costa), inter-Andean central highlands (sierra), and flat to rolling eastern jungle (oriente)

#### Elevation extremes:

*lowest point:* Pacific Ocean 0 m

*highest point:* Chimborazo 6,267 m

**Natural resources:** petroleum, fish, timber, hydropower

### Land use:

*arable land:* 6%

*permanent crops:* 5%

*permanent pastures:* 18%

*forests and woodland:* 56%

*other:* 15% (1993 est.)

**Irrigated land:** 5,560 sq km (1993 est.)

**Natural hazards:** frequent earthquakes, landslides, volcanic activity; periodic droughts

**Environment - current issues:** deforestation; soil erosion; desertification; water pollution; pollution from oil production wastes

### Environment - international agreements:

*party to:* Antarctic-Environmental Protocol, Antarctic Treaty, Biodiversity, Climate Change, Desertification, Endangered Species, Hazardous Wastes, Nuclear Test Ban, Ozone Layer Protection, Ship Pollution, Tropical Timber 83, Tropical Timber 94, Wetlands, Whaling

*signed, but not ratified:* Climate Change-Kyoto Protocol

**Geography - note:** Cotopaxi in Andes is highest active volcano in world

### People

**Population:** 12,920,092 (July 2000 est.)

#### Age structure:

*0-14 years:* 36.23% (male 2,379,541; female 2,301,543)

*15-64 years:* 59.4% (male 3,794,515; female 3,880,367)

*65 years and over:* 4.37% (male 262,701; female 301,425) (2000 est.)

**Population growth rate:** 2.04% (2000 est.)

**Birth rate:** 26.51 births/1,000 population (2000 est.)

**Death rate:** 5.52 deaths/1,000 population (2000 est.)

**Net migration rate:** -0.56 migrant(s)/1,000 population (2000 est.)

#### Sex ratio:

*at birth:* 1.05 male(s)/female

*under 15 years:* 1.03 male(s)/female

*15-64 years:* 0.98 male(s)/female

*65 years and over:* 0.87 male(s)/female

*total population:* 0.99 male(s)/female (2000 est.)

**Infant mortality rate:** 35.13 deaths/1,000 live births (2000 est.)

#### Life expectancy at birth:

*total population:* 71.06 years

*male:* 68.26 years

*female:* 73.99 years (2000 est.)

**Total fertility rate:** 3.18 children born/woman (2000 est.)

#### Nationality:

*noun:* Ecuadorian(s)

*adjective:* Ecuadorian

**Ethnic groups:** mestizo (mixed Amerindian and Spanish) 65%, Amerindian 25%, Spanish and others 7%, black 3%

**Religions:** Roman Catholic 95%

**Languages:** Spanish (official), Amerindian languages (especially Quechua)

## Ecuador (continued)

### Literacy:

*definition:* age 15 and over can read and write

*total population:* 90.1%

*male:* 92%

*female:* 88.2% (1995 est.)

### Government

#### Country name:

*conventional long form:* Republic of Ecuador

*conventional short form:* Ecuador

*local long form:* Republica del Ecuador

*local short form:* Ecuador

**Data code:** EC

**Government type:** republic

**Capital:** Quito

**Administrative divisions:** 22 provinces (provincias, singular - provincia); Azuay, Bolivar, Canar, Carchi, Chimborazo, Cotopaxi, El Oro, Esmeraldas, Galapagos, Guayas, Imbabura, Loja, Los Rios, Manabi, Morona-Santiago, Napo, Orellana, Pastaza, Pichincha, Sucumbios, Tungurahua, Zamora-Chinchi

**Independence:** 24 May 1822 (from Spain)

**National holiday:** Independence Day, 10 August (1809) (independence of Quito)

**Constitution:** 10 August 1998

**Legal system:** based on civil law system; has not accepted compulsory ICJ jurisdiction

**Suffrage:** 18 years of age; universal, compulsory for literate persons ages 18-65, optional for other eligible voters

#### Executive branch:

*chief of state:* President Gustavo NOBOA (since 22 January 2000) following coup which deposed President MAHUAD; Vice President Pedro PINTO (since 28 January 2000); note - the president is both the chief of state and head of government

*head of government:* President Gustavo NOBOA (since 22 January 2000) following coup which deposed President MAHUAD; Vice President Pedro PINTO (since 28 January 2000); note - the president is both the chief of state and head of government

*cabinet:* Cabinet appointed by the president

*elections:* president and vice president elected on the same ticket by popular vote for four-year term (no reelection); election last held 31 May 1998; runoff election held 12 July 1998 (next to be held NA 2002)

*election results:* results of the last election prior to the coup were: Jamil MAHUAD elected president; percent of vote - 51%

*note:* a military-indigenous coup toppled democratically elected President Jamil MAHAUD on 21 January 2000; the military quickly handed power over to Vice President Gustavo NOBOA on 22 January; Congress then elected a new vice president from a slate of candidates submitted by NOBOA; the new administration is scheduled to complete the remainder of MAHAUD's term, due to expire in January 2003

**Legislative branch:** unicameral National Congress or Congreso Nacional (121 seats; 79 members are

popularly elected at-large nationally to serve four-year terms; 42 members are popularly elected by province - two per province - for four-year terms)

*elections:* last held 31 May 1998 (next to be held NA 2002)

*election results:* percent of vote by party - NA; seats by party - DP 32, PSC 27, PRE 24, ID 18, P-NP 9, FRA 5, PCE 3, MPD 2, CFP 1; note - defections by members of National Congress are commonplace, resulting in frequent changes in the numbers of seats held by the various parties

**Judicial branch:** Supreme Court or Corte Suprema, new justices are elected by the full Supreme Court

**Political parties and leaders:** Concentration of Popular Forces or CFP [Averroes BUCARAM]; Democratic Left or ID [Rodrigo BORJA Cevallos]; Ecuadorian Conservative Party or PCE [Freddy BRAVO]; Pachakutik-New Country or P-NP [Nina PACARI and Freddy EHLERS]; Popular Democracy or DP [Ramiro RIVERA]; Popular Democratic Movement or MPD [Jaime HURTADO Gonzalez]; Radical Alfariista Front or FRA [Fabian ALARCON, director]; Roldosist Party or PRE [Abdala BUCARAM Ortiz, director]; Social Christian Party or PSC [Jaime NEBOT Saadi, president]

*note:* political blocs include: far left - MPD; populist - CFP and P-NP; populist left - PRE; center left - ID, DP, and FRA; center right - PSC and PCE

#### Political pressure groups and leaders:

Confederation of Indigenous Nationalities of Ecuador or CONAIE [Antonio VARGAS]

**International organization participation:** CAN, ECLAC, FAO, G-11, G-77, IADB, IAEA, IBRD, ICAO, ICC, ICFTU, ICRM, IDA, IFAD, IFC, IFRCS, IHO, ILO, IMF, IMO, Intelsat, Interpol, IOC, IOM, ISO, ITU, LAES, LAIA, NAM, OAS, OPANAL, OPCW, PCA, RG, UN, UNCTAD, UNESCO, UNIDO, UPU, WCL, WFTU, WHO, WIPO, WMO, WToO, WTrO

#### Diplomatic representation in the US:

*chief of mission:* Ambassador Ivonne A-BAKI

*chancery:* 2535 15th Street NW, Washington, DC 20009

*telephone:* [1] (202) 234-7200

*FAX:* [1] (202) 667-3482

*consulate(s) general:* Chicago, Houston, Los Angeles, Miami, New Orleans, New York, Newark, Philadelphia, and San Francisco

#### Diplomatic representation from the US:

*chief of mission:* Ambassador Gwen CLARE

*embassy:* Avenida 12 de Octubre y Avenida Patria, Quito

*mailing address:* APO AA 34039

*telephone:* [593] (2) 562-890

*FAX:* [593] (2) 502-052

*consulate(s) general:* Guayaquil

**Flag description:** three horizontal bands of yellow (top, double width), blue, and red with the coat of arms superimposed at the center of the flag; similar to the flag of Colombia which is shorter and does not bear a coat of arms

### Economy

**Economy - overview:** Ecuador has substantial oil resources and rich agricultural areas. Because the country exports primary products such as oil, bananas, and shrimp, fluctuations in world market prices can have a substantial domestic impact. Ecuador joined the World Trade Organization in 1996, but has failed to comply with many of its accession commitments. In recent years, growth has been uneven due to ill-conceived fiscal stabilization measures. The aftermath of El Nino and depressed oil market of 1997-98 drove Ecuador's economy into a free-fall in 1999. The beginning of 1999 saw the banking sector collapse, which helped precipitate an unprecedented default on external loans later that year. Continued economic instability drove a 70% depreciation of the currency throughout 1999, which eventually forced a desperate government to dollarize the currency regime in 2000. The move stabilized the currency, but did not stave off the ouster of the government. The new president, Gustavo NOBOA has yet to complete negotiations for a long sought IMF accord. He will find it difficult to push through the reforms necessary to make dollarization work in the long-run.

**GDP:** purchasing power parity - \$54.5 billion (1999 est.)

**GDP - real growth rate:** -8% (1999 est.)

**GDP - per capita:** purchasing power parity - \$4,300 (1999 est.)

#### GDP - composition by sector:

*agriculture:* 14%

*industry:* 36%

*services:* 50% (1999 est.)

**Population below poverty line:** 50% (1999 est.)

**Household income or consumption by percentage share:**

*lowest 10%:* 2.3%

*highest 10%:* 37.6% (1994)

**Inflation rate (consumer prices):** 59.9% (1999 est.)

**Labor force:** 4.2 million

**Labor force - by occupation:** agriculture 30%, industry 25%, services 45% (1999 est.)

**Unemployment rate:** 12% with widespread underemployment (November 1998 est.)

#### Budget:

*revenues:* planned \$5.1 billion (not including revenue from potential privatizations)

*expenditures:* \$5.1 billion including capital expenditures of \$NA (1999)

**Industries:** petroleum, food processing, textiles, metal work, paper products, wood products, chemicals, plastics, fishing, lumber

**Industrial production growth rate:** 2.4% (1997 est.)

**Electricity - production:** 9.657 billion kWh (1998)

**Electricity - production by source:**

*fossil fuel:* 27.96%

*hydro:* 72.04%

*nuclear:* 0%

*other:* 0% (1998)

## Ecuador (continued)

**Electricity - consumption:** 8.981 billion kWh (1998)  
**Electricity - exports:** 0 kWh (1998)  
**Electricity - imports:** 0 kWh (1998)  
**Agriculture - products:** bananas, coffee, cocoa, rice, potatoes, manioc (tapioca), plantains, sugarcane; cattle, sheep, pigs, beef, pork, dairy products; balsa wood; fish, shrimp  
**Exports:** \$4.1 billion (f.o.b., 1999)  
**Exports - commodities:** petroleum, bananas, shrimp, coffee, cocoa, cut flowers, fish  
**Exports - partners:** US 39%, Colombia 7%, Italy 6%, Peru 5%, Chile 3% (1998)  
**Imports:** \$2.8 billion (c.i.f., 1999)  
**Imports - commodities:** machinery and equipment, raw materials, fuels; consumer goods  
**Imports - partners:** US 39%, Colombia 11%, Japan 9%, Venezuela 5%, Mexico 3% (1998)  
**Debt - external:** \$15.3 billion (1999)  
**Economic aid - recipient:** \$695.7 million (1995)  
**Currency:** 1 sucre (S/) = 100 centavos  
**Exchange rates:** sucres (S/) per US\$1 - 24,860.7 (January 2000), 11,786.8 (1999), 5,446.6 (1998), 3,988.3 (1997), 3,189.5 (1996), 2,564.5 (1995)  
**Fiscal year:** calendar year

### Communications

**Telephones - main lines in use:** 748,000 (1995)  
**Telephones - mobile cellular:** 49,776 (1995)  
**Telephone system:**  
*domestic:* facilities generally inadequate and unreliable  
*international:* satellite earth station - 1 Intelsat (Atlantic Ocean)  
**Radio broadcast stations:** AM 392, FM 27, shortwave 29 (1998)  
**Radios:** 4.15 million (1997)  
**Television broadcast stations:** 15 (including one station on the Galapagos Islands) (1997)  
**Televisions:** 1.55 million (1997)  
**Internet Service Providers (ISPs):** 8 (1999)

### Transportation

**Railways:**  
*total:* 812 km (single track)  
*narrow gauge:* 812 km 1.067-m gauge  
**Highways:**  
*total:* 43,197 km  
*paved:* 8,165 km  
*unpaved:* 35,032 km (1999 est.)  
**Waterways:** 1,500 km  
**Pipelines:** crude oil 800 km; petroleum products 1,358 km  
**Ports and harbors:** Esmeraldas, Guayaquil, La Libertad, Manta, Puerto Bolivar, San Lorenzo  
**Merchant marine:**  
*total:* 29 ships (1,000 GRT or over) totaling 233,151 GRT/388,750 DWT  
*ships by type:* chemical tanker 2, liquified gas 1, passenger 4, petroleum tanker 22 (1999 est.)  
**Airports:** 182 (1999 est.)

### Airports - with paved runways:

*total:* 57  
*over 3,047 m:* 2  
*2,438 to 3,047 m:* 5  
*1,524 to 2,437 m:* 17  
*914 to 1,523 m:* 13  
*under 914 m:* 20 (1999 est.)

### Airports - with unpaved runways:

*total:* 125  
*914 to 1,523 m:* 36  
*under 914 m:* 89 (1999 est.)

### Heliports: 1 (1999 est.)

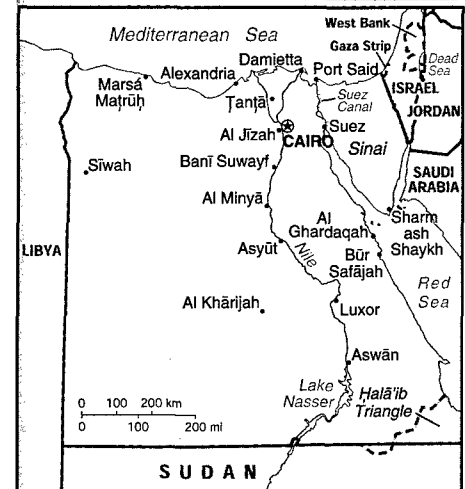
### Military

**Military branches:** Army (Ejercito Ecuatoriano), Navy (Armada Ecuatoriana, includes Marines), Air Force (Fuerza Aerea Ecuatoriana), National Police (Policia Nacional)  
**Military manpower - military age:** 20 years of age  
**Military manpower - availability:**  
*males age 15-49:* 3,296,678 (2000 est.)  
**Military manpower - fit for military service:**  
*males age 15-49:* 2,224,033 (2000 est.)  
**Military manpower - reaching military age annually:**  
*males:* 130,869 (2000 est.)  
**Military expenditures - dollar figure:** \$720 million (FY98)  
**Military expenditures - percent of GDP:** 3.4% (FY98)

### Transnational Issues

**Disputes - international:** demarcation of the agreed-upon border with Peru was completed in May 1999  
**Illicit drugs:** significant transit country for cocaine and derivatives of coca originating in Colombia and Peru; importer of precursor chemicals used in production of illicit narcotics; important money-laundering hub; increased activity on frontiers by trafficking groups and Colombian insurgents

## Egypt



### Introduction

**Background:** Nominally independent from the UK in 1922, Egypt acquired full sovereignty following World War II. The completion of the Aswan High Dam in 1971 and the resultant Lake Nasser have altered the time-honored place of the Nile River in the agriculture and ecology of Egypt. A rapidly growing population (the largest in the Arab world) will continue to stress Egyptian society and overtax resources as the country enters the new millennium.

### Geography

**Location:** Northern Africa, bordering the Mediterranean Sea, between Libya and the Gaza Strip  
**Geographic coordinates:** 27 00 N, 30 00 E  
**Map references:** Africa  
**Area:**  
*total:* 1,001,450 sq km  
*land:* 995,450 sq km  
*water:* 6,000 sq km  
**Area - comparative:** slightly more than three times the size of New Mexico  
**Land boundaries:**  
*total:* 2,689 km  
*border countries:* Gaza Strip 11 km, Israel 255 km, Libya 1,150 km, Sudan 1,273 km  
**Coastline:** 2,450 km  
**Maritime claims:**  
*contiguous zone:* 24 nm  
*continental shelf:* 200-m depth or to the depth of exploitation  
*exclusive economic zone:* 200 nm  
*territorial sea:* 12 nm  
**Climate:** desert; hot, dry summers with moderate winters  
**Terrain:** vast desert plateau interrupted by Nile valley and delta  
**Elevation extremes:**  
*lowest point:* Qattara Depression -133 m  
*highest point:* Mount Catherine 2,629 m

## Egypt (continued)

**Natural resources:** petroleum, natural gas, iron ore, phosphates, manganese, limestone, gypsum, talc, asbestos, lead, zinc

### Land use:

arable land: 2%  
permanent crops: 0%  
permanent pastures: 0%  
forests and woodland: 0%  
other: 98% (1993 est.)

**Irrigated land:** 32,460 sq km (1993 est.)

**Natural hazards:** periodic droughts; frequent earthquakes, flash floods, landslides, volcanic activity; hot, driving windstorm called khamsin occurs in spring; dust storms, sandstorms

**Environment - current issues:** agricultural land being lost to urbanization and windblown sands; increasing soil salination below Aswan High Dam; desertification; oil pollution threatening coral reefs, beaches, and marine habitats; other water pollution from agricultural pesticides, raw sewage, and industrial effluents; very limited natural fresh water resources away from the Nile which is the only perennial water source; rapid growth in population overstraining natural resources

### Environment - international agreements:

party to: Biodiversity, Climate Change, Desertification, Endangered Species, Environmental Modification, Hazardous Wastes, Law of the Sea, Marine Dumping, Nuclear Test Ban, Ozone Layer Protection, Ship Pollution, Tropical Timber 83, Tropical Timber 94, Wetlands, Whaling  
signed, but not ratified: Climate Change-Kyoto Protocol

**Geography - note:** controls Sinai Peninsula, only land bridge between Africa and remainder of Eastern Hemisphere; controls Suez Canal, shortest sea link between Indian Ocean and Mediterranean Sea; size, and juxtaposition to Israel, establish its major role in Middle Eastern geopolitics

## People

**Population:** 68,359,979 (July 2000 est.)

### Age structure:

0-14 years: 35% (male 12,260,343; female 11,701,253)

15-64 years: 61% (male 21,111,615; female 20,714,511)

65 years and over: 4% (male 1,131,760; female 1,440,497) (2000 est.)

**Population growth rate:** 1.72% (2000 est.)

**Birth rate:** 25.38 births/1,000 population (2000 est.)

**Death rate:** 7.83 deaths/1,000 population (2000 est.)

**Net migration rate:** -0.35 migrant(s)/1,000 population (2000 est.)

### Sex ratio:

at birth: 1.05 male(s)/female

under 15 years: 1.05 male(s)/female

15-64 years: 1.02 male(s)/female

65 years and over: 0.79 male(s)/female

total population: 1.02 male(s)/female (2000 est.)

**Infant mortality rate:** 62.32 deaths/1,000 live births (2000 est.)

### Life expectancy at birth:

total population: 63.33 years

male: 61.29 years

female: 65.47 years (2000 est.)

**Total fertility rate:** 3.15 children born/woman (2000 est.)

### Nationality:

noun: Egyptian(s)

adjective: Egyptian

**Ethnic groups:** Eastern Hamitic stock (Egyptians, Bedouins, and Berbers) 99%, Greek, Nubian, Armenian, other European (primarily Italian and French) 1%

**Religions:** Muslim (mostly Sunni) 94%, Coptic Christian and other 6%

**Languages:** Arabic (official), English and French widely understood by educated classes

### Literacy:

definition: age 15 and over can read and write

total population: 51.4%

male: 63.6%

female: 38.8% (1995 est.)

## Government

### Country name:

conventional long form: Arab Republic of Egypt

conventional short form: Egypt

local long form: Jumhuriyat Misr al-Arabiyyah

local short form: Misr

former: United Arab Republic (with Syria)

**Data code:** EG

**Government type:** republic

**Capital:** Cairo

**Administrative divisions:** 26 governorates (muhafazat, singular - muhafazah); Ad Daqahliyah, Al Bahr al Ahmar, Al Buhayrah, Al Fayyum, Al Gharbiyah, Al Iskandariyah, Al Isma'iliyah, Al Jizah, Al Minufiyah, Al Minya, Al Qahirah, Al Qalyubiyah, Al Wadi al Jadid, Ash Sharqiyah, As Suways, Aswan, Asyut, Bani Suwayf, Bur Sa'id, Dumyat, Janub Sina', Kafr ash Shaykh, Matruh, Qina, Shamal Sina', Suhaj

**Independence:** 28 February 1922 (from UK)

**National holiday:** Anniversary of the Revolution, 23 July (1952)

**Constitution:** 11 September 1971

**Legal system:** based on English common law, Islamic law, and Napoleonic codes; judicial review by Supreme Court and Council of State (oversees validity of administrative decisions); accepts compulsory ICJ jurisdiction, with reservations

**Suffrage:** 18 years of age; universal and compulsory

### Executive branch:

chief of state: President Mohammed Hosni

MUBARAK (since 14 October 1981)

head of government: Prime Minister Atef OBEID (since 5 October 1999)

cabinet: Cabinet appointed by the president

elections: president nominated by the People's Assembly for a six-year term, the nomination must then be validated by a national, popular referendum;

national referendum last held 26 September 1999 (next to be held NA October 2005); prime minister appointed by the president

election results: national referendum validated President MUBARAK's nomination by the People's Assembly to a fourth term

**Legislative branch:** bicameral system consists of the People's Assembly or Majlis al-Sha'b (454 seats; 444 elected by popular vote, 10 appointed by the president; members serve five-year terms) and the Advisory Council or Majlis al-Shura - which functions only in a consultative role (264 seats; 176 elected by popular vote, 88 appointed by the president; members serve NA-year terms)

elections: People's Assembly - last held 29 November 1995 (next to be held NA November 2000); Advisory Council - last held 7 June 1995 (next to be held NA)

election results: People's Assembly - percent of vote by party - NDP 72%, independents 25%, opposition 3%; seats by party - NDP 317, independents 114, NWP 6, NPUG 5, Nasserist Arab Democratic Party 1, LSP 1; Advisory Council - percent of vote by party - NDP 99%, independents 1%; seats by party - NA

**Judicial branch:** Supreme Constitutional Court

**Political parties and leaders:** Democratic Unionist Party [Mohammed 'Abd-al-Mun'im TURK]; Green Party [Kamal KIRAH]; Misr al-Fatah Party (Young Egypt Party) [leader NA]; Nasserist Arab Democratic Party [Dia' al-din DAWUD]; National Democratic Party or NDP [President Mohammed Hosni MUBARAK, leader] - governing party; National Progressive Unionist Grouping or NPUG [Khalid MUHI AL-DIN]; New Wafd Party or NWP [Fu'ad SIRAJ AL-DIN]; Social Justice Party [Muhammad 'ABDAL-'AL]; Socialist Labor Party or SLP [Ibrahim SHUKRI]; Socialist Liberal Party or LSP [Mustafa Kamal MURAD]; Umma Party [Ahmad al-SABAHI]

note: formation of political parties must be approved by government

**Political pressure groups and leaders:** despite a constitutional ban against religious-based parties, the technically illegal Muslim Brotherhood constitutes MUBARAK's potentially most significant political opposition; MUBARAK tolerated limited political activity by the Brotherhood for his first two terms, but has moved more aggressively in the past six years to block its influence; trade unions and professional associations are officially sanctioned

**International organization participation:** ABEDA, ACC, ACCT (associate), AfDB, AFESD, AL, AMF, BSEC (observer), CAEU, CCC, EBRD, ECA, ESCWA, FAO, G-15, G-19, G-24, G-77, IAEA, IBRD, ICAO, ICC, ICRM, IDA, IDB, IFAD, IFC, IFRCS, IHO, ILO, IMF, IMO, Inmarsat, Intelsat, Interpol, IOC, IOM, ISO, ITU, MINURSO, MONUC, NAM, OAPEC, OAS (observer), OAU, OIC, OSCE (partner), PCA, UN, UNAMSIL, UNCTAD, UNESCO, UNIDO, UNITAR, UNMIBH, UNMIK, UNMOP, UNOMIG, UNRWA, UNTAET, UPU, WFTU, WHO, WIPO, WMO, WTO, WTrO

### Diplomatic representation in the US:

chief of mission: Ambassador Nabil FAHMY



## Egypt (continued)

*chancery:* 3521 International Court NW, Washington, DC 20008

*telephone:* [1] (202) 895-5400

*FAX:* [1] (202) 244-4319, 5131

*consulate(s) general:* Chicago, Houston, New York, and San Francisco

### Diplomatic representation from the US:

*chief of mission:* Ambassador Daniel C. KURTZER  
*embassy:* (North Gate) 8, Kamel El-Din Salah Street, Garden City, Cairo

*mailing address:* Unit 64900, APO AE 09839-4900

*telephone:* [20] (2) 3557371

*FAX:* [20] (2) 3573200

**Flag description:** three equal horizontal bands of red (top), white, and black with the national emblem (a shield superimposed on a golden eagle facing the hoist side above a scroll bearing the name of the country in Arabic) centered in the white band; similar to the flag of Yemen, which has a plain white band; also similar to the flag of Syria, which has two green stars, and to the flag of Iraq, which has three green stars (plus an Arabic inscription) in a horizontal line centered in the white band

## Economy

### Economy - overview:

A series of IMF arrangements - coupled with massive external debt relief resulting from Egypt's participation in the Gulf war coalition - helped Egypt improve its macroeconomic performance during the 1990s.

Through sound fiscal and monetary policies, Cairo tamed inflation, slashed budget deficits, and built up foreign reserves. Although the pace of structural reforms - such as privatization and new business legislation - has been slower than the IMF envisioned, Egypt's steps toward a more market-oriented economy have prompted increased foreign investment. Lower combined hard currency inflows - from tourism, worker remittances, oil revenues, and Suez Canal tolls - in 1998 and the first half of 1999 resulted in pressure on the Egyptian pound and sporadic dollar shortages, but external payments were not in crisis. Despite ample reserves, the Central Bank did not provide sufficient hard currency to commercial banks and Cairo restricted imports for a short period; these developments confirmed to some investors and currency traders that government financial operations lack sufficient coordination and openness. Monetary pressures have since eased, however, with the continued oil price recovery starting in mid-1999 and a moderate rebound in tourism. Increased gas exports are a major plus factor in future growth.

**GDP** - purchasing power parity - \$200 billion (1999 est.)

**GDP - real growth rate:** 5% (1999 est.)

**GDP - per capita:** purchasing power parity - \$3,000 (1999 est.)

### GDP - composition by sector:

*agriculture:* 17%

*industry:* 32%

*services:* 51% (1999)

**Population below poverty line:** NA%

**Household income or consumption by percentage share:**

*lowest 10%:* 3.9%

*highest 10%:* 26.7% (1991)

**Inflation rate (consumer prices):** 3.7% (1999)

**Labor force:** 19 million (1999 est.)

**Labor force - by occupation:** agriculture 40%, services 38%, industry 22% (1990 est.)

**Unemployment rate:** 11.8% (1999 est.)

### Budget:

*revenues:* \$20.7 billion

*expenditures:* \$22.3 billion, including capital

expenditures of SNA (FY98/99)

**Industries:** textiles, food processing, tourism, chemicals, petroleum, construction, cement, metals  
**Industrial production growth rate:** 5% (1999 est.)

**Electricity - production:** 57.8 billion kWh (1998)

**Electricity - production by source:**

*fossil fuel:* 78.72%

*hydro:* 21.28%

*nuclear:* 0%

*other:* 0% (1998)

**Electricity - consumption:** 53.754 billion kWh (1998)

**Electricity - exports:** 0 kWh (1998)

**Electricity - imports:** 0 kWh (1998)

**Agriculture - products:** cotton, rice, corn, wheat, beans, fruits, vegetables; cattle, water buffalo, sheep, goats; fish

**Exports:** \$4.6 billion (f.o.b., 1999 est.)

**Exports - commodities:** crude oil and petroleum products, cotton, textiles, metal products, chemicals

**Exports - partners:** EU 47%, US 14%, Turkey 8% (1998)

**Imports:** \$15.8 billion (f.o.b., 1999 est.)

**Imports - commodities:** machinery and equipment, foodstuffs, chemicals, wood products, fuels

**Imports - partners:** EU 42%, US 16%, Japan 5% (1998)

**Debt - external:** \$30 billion (1999 est.)

**Economic aid - recipient:** ODA, \$2.25 billion (1999)

**Currency:** 1 Egyptian pound = 100 piasters

**Exchange rates:** Egyptian pounds per US\$1 - market rate - 3.4050 (January 2000), 3.4050 (1999), 3.3880 (1998), 3.3880 (1997), 3.3880 (1996), 3.3900 (1995)

**Fiscal year:** 1 July - 30 June

## Communications

**Telephones - main lines in use:** 3.168 million (1996)

**Telephones - mobile cellular:** 380,000 (1999)

**Telephone system:** large system by Third World standards but inadequate for present requirements and undergoing extensive upgrading; Internet access available

*domestic:* principal centers at Alexandria, Cairo, Al Mansurah, Ismailia, Suez, and Tanta are connected by coaxial cable and microwave radio relay  
*international:* satellite earth stations - 2 Intelsat (Atlantic Ocean and Indian Ocean), 1 Arabsat, and 1

Inmarsat; 5 coaxial submarine cables; tropospheric scatter to Sudan; microwave radio relay to Israel; a participant in Medarabtel and a signatory to Project Oxygen (a global submarine fiber-optic cable system)

**Radio broadcast stations:** AM 42 (plus 15 repeater stations), FM 14, shortwave 3 (1999)

**Radios:** 20.5 million (1997)

**Television broadcast stations:** 51 (September 1995)

**Televisions:** 7.7 million (1997)

**Internet Service Providers (ISPs):** 31 (1999)

## Transportation

### Railways:

*total:* 4,955 km

*standard gauge:* 4,955 km 1,435-m gauge (42 km electrified; 1,560 km double track)

### Highways:

*total:* 64,000 km

*paved:* 49,984 km

*unpaved:* 14,016 km (1996 est.)

**Waterways:** 3,500 km (including the Nile, Lake Nasser, Alexandria-Cairo Waterway, and numerous smaller canals in the delta); Suez Canal, 193.5 km (including approaches), used by oceangoing vessels drawing up to 16.1 m of water

**Pipelines:** crude oil 1,171 km; petroleum products 596 km; natural gas 460 km

**Ports and harbors:** Alexandria, Al Ghardaqah, Aswan, Asyut, Bur Safajah, Damietta, Marsa Matruh, Port Said, Suez

### Merchant marine:

*total:* 180 ships (1,000 GRT or over) totaling 1,348,148 GRT/2,014,483 DWT

*ships by type:* bulk 25, cargo 63, container 1, liquified gas 1, passenger 57, petroleum tanker 14, roll-on/roll-off 16, short-sea passenger 3 (1999 est.)

**Airports:** 90 (1999 est.)

**Airports - with paved runways:**

*total:* 71

*over 3,047 m:* 12

*2,438 to 3,047 m:* 36

*1,524 to 2,437 m:* 16

*914 to 1,523 m:* 3

*under 914 m:* 4 (1999 est.)

**Airports - with unpaved runways:**

*total:* 19

*2,438 to 3,047 m:* 2

*1,524 to 2,437 m:* 2

*914 to 1,523 m:* 6

*under 914 m:* 9 (1999 est.)

**Heliports:** 2 (1999 est.)

## Military

**Military branches:** Army, Navy, Air Force, Air Defense Command

**Military manpower - military age:** 20 years of age

**Military manpower - availability:**

*males age 15-49:* 18,164,353 (2000 est.)

**Military manpower - fit for military service:**

*males age 15-49:* 11,766,949 (2000 est.)



## Egypt (continued)

**Military manpower** - reaching military age annually:

males: 704,373 (2000 est.)

**Military expenditures** - dollar figure: \$3.28 billion (FY95/96)

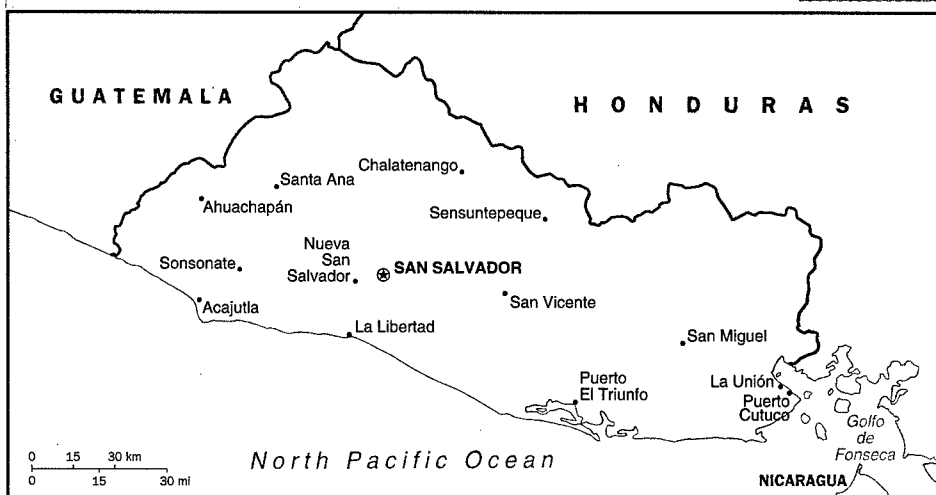
**Military expenditures** - percent of GDP: 8.2% (FY95/96)

### Transnational Issues

**Disputes - international:** Egypt asserts its claim to the "Hala'ib Triangle," a barren area of 20,580 sq km under partial Sudanese administration that is defined by an administrative boundary which supersedes the treaty boundary of 1899

**Illicit drugs:** a transit point for Southwest Asian and Southeast Asian heroin and opium moving to Europe, Africa, and the US; popular transit stop for Nigerian couriers

## El Salvador



### Introduction

**Background:** El Salvador achieved independence from Spain in 1821 and from the Central American Federation in 1839. A 12-year civil war, which cost the lives of some 75,000 people, was brought to a close in 1992 when the government and leftist rebels signed a treaty that provided for military and political reforms.

### Geography

**Location:** Middle America, bordering the North Pacific Ocean, between Guatemala and Honduras

**Geographic coordinates:** 13 50 N, 88 55 W

**Map references:** Central America and the Caribbean

**Area:**

total: 21,040 sq km

land: 20,720 sq km

water: 320 sq km

**Area - comparative:** slightly smaller than Massachusetts

**Land boundaries:**

total: 545 km

**border countries:** Guatemala 203 km, Honduras 342 km

**Coastline:** 307 km

**Maritime claims:**

territorial sea: 200 nm

**Climate:** tropical; rainy season (May to October); dry season (November to April); tropical on coast; temperate in uplands

**Terrain:** mostly mountains with narrow coastal belt and central plateau

**Elevation extremes:**

lowest point: Pacific Ocean 0 m

highest point: Cerro El Pital 2,730 m

**Natural resources:** hydropower, geothermal power, petroleum, arable land

**Land use:**

arable land: 27%

permanent crops: 8%

permanent pastures: 29%

forests and woodland: 5%

other: 31% (1993 est.)

**Irrigated land:** 1,200 sq km (1993 est.)

**Natural hazards:** known as the Land of Volcanoes; frequent and sometimes very destructive earthquakes and volcanic activity

**Environment - current issues:** deforestation; soil erosion; water pollution; contamination of soils from disposal of toxic wastes; Hurricane Mitch damage

**Environment - international agreements:**

*party to:* Biodiversity, Climate Change, Climate Change-Kyoto Protocol, Desertification, Endangered Species, Hazardous Wastes, Nuclear Test Ban, Ozone Layer Protection, Wetlands

*signed, but not ratified:* Law of the Sea

**Geography - note:** smallest Central American country and only one without a coastline on Caribbean Sea

### People

**Population:** 6,122,515 (July 2000 est.)

**Age structure:**

0-14 years: 38% (male 1,186,328; female 1,141,245)

15-64 years: 57% (male 1,652,083; female 1,833,998)

65 years and over: 5% (male 139,919; female 168,942) (2000 est.)

**Population growth rate:** 1.87% (2000 est.)

**Birth rate:** 29.02 births/1,000 population (2000 est.)

**Death rate:** 6.27 deaths/1,000 population (2000 est.)

**Net migration rate:** -4.02 migrant(s)/1,000 population (2000 est.)

**Sex ratio:**

*at birth:* 1.05 male(s)/female

*under 15 years:* 1.04 male(s)/female

*15-64 years:* 0.9 male(s)/female

*65 years and over:* 0.83 male(s)/female

*total population:* 0.95 male(s)/female (2000 est.)

## El Salvador (continued)

**Infant mortality rate:** 29.22 deaths/1,000 live births (2000 est.)

**Life expectancy at birth:**

*total population:* 69.74 years

*male:* 66.14 years

*female:* 73.52 years (2000 est.)

**Total fertility rate:** 3.38 children born/woman (2000 est.)

**Nationality:**

*noun:* Salvadoran(s)

*adjective:* Salvadoran

**Ethnic groups:** mestizo 90%, Amerindian 1%, white 9%

**Religions:** Roman Catholic 86%

*note:* there is extensive activity by Protestant groups throughout the country; by the end of 1992, there were an estimated 1 million Protestant evangelicals in El Salvador

**Languages:** Spanish, Nahua (among some Amerindians)

**Literacy:**

*definition:* age 10 and over can read and write

*total population:* 71.5%

*male:* 73.5%

*female:* 69.8% (1995 est.)

### Government

**Country name:**

*conventional long form:* Republic of El Salvador

*conventional short form:* El Salvador

*local long form:* Republica de El Salvador

*local short form:* El Salvador

**Data code:** ES

**Government type:** republic

**Capital:** San Salvador

**Administrative divisions:** 14 departments

(departamentos, singular - departamento);

Ahuachapan, Cabanas, Chalatenango, Cuscatlan, La Libertad, La Paz, La Union, Morazan, San Miguel, San Salvador, Santa Ana, San Vicente, Sonsonate, Usulután

**Independence:** 15 September 1821 (from Spain)

**National holiday:** Independence Day, 15 September (1821)

**Constitution:** 23 December 1983

**Legal system:** based on civil and Roman law, with traces of common law; judicial review of legislative acts in the Supreme Court; accepts compulsory ICJ jurisdiction, with reservations

*note:* Legislative Assembly passed landmark judicial reforms in 1996

**Suffrage:** 18 years of age; universal

**Executive branch:**

*chief of state:* President Francisco FLORES Perez

(since 1 June 1999); Vice President Carlos

QUINTANILLA Schmidt (since 1 June 1999); *note* - the president is both the chief of state and head of government

*head of government:* President Francisco FLORES Perez (since 1 June 1999); Vice President Carlos QUINTANILLA Schmidt (since 1 June 1999); *note* -

the president is both the chief of state and head of government

*cabinet:* Council of Ministers

*elections:* president and vice president elected on the same ticket by popular vote for five-year terms; election last held 7 March 1999 (next to be held NA March 2004)

*election results:* Francisco FLORES Perez elected president; percent of vote - Francisco FLORES (ARENA) 52%, Facundo GUARDADO (FMLN) 29%, Ruben ZAMORA (CDU) 7.5%, other (no individual above 3%) 11.5%

**Legislative branch:** unicameral Legislative Assembly or Asamblea Legislativa (84 seats; members are elected by direct popular vote to serve three-year terms)

*elections:* last held 16 March 1997 (next to be held 12 March 2000)

*election results:* percent of vote by party - ARENA 35.4%, FMLN 34.3%, PCN 8.1%, PDC 7.9%, CD 3.8%, PRSC 3.4%, PLD 3.2%, MU 2.1%, PD 1.0%, other 0.8%; seats by party - ARENA 28, FMLN 27, PCN 9, PDC 8, PRSC 3, CD 2, PLD 2, MU 1, PD 1, independent 3

**Judicial branch:** Supreme Court (Corte Suprema), judges are selected by the Legislative Assembly

**Political parties and leaders:** Christian Democratic Party or PDC [Rene AGUILUZ, secretary general]; Democratic Convergence or CD [Ruben ZAMORA, secretary general]; Farabundo Marti National Liberation Front or FMLN [Jose Fabio CASTILLO]; Liberal Democratic Party or PLD [Kirio Waldo SALGADO, president]; National Conciliation Party or PCN [Ciro CRUZ Zepeda, secretary general]; National Republican Alliance or ARENA [Walter ARAUJO]; Popular Labor Party or PPL [Ernesto VILANOVA, secretary general]; Social Christian Union or USC [Abraham RODRIGUEZ, president]; Social Democratic Party or PD [Jorge MELENDEZ and Juan MEDRANO]; United Democratic Center or CDU [Ruben ZAMORA], bloc includes CD and PD formed by merger of Christian Social Renewal Party or PRSC, National Solidarity Movement or MSN, and the Unity Movement or MU

**Political pressure groups and leaders:**

*labor organizations:* Association of Agricultural Producers or APROAS; Electrical Industry Union of El Salvador or SIES; Federation of the Construction Industry, Similar Transport and other activities, or FESINCONTRANS; National Confederation of Salvadoran Workers or CNTS; National Union of Salvadoran Workers or UNTS; Port Industry Union of El Salvador or SIPES; Salvadoran Workers Central or CTS; Workers Union of Electrical Corporation or STCEL

*business organizations:* National Association of Small Enterprise or ANEP; Salvadoran Assembly Industry Association or ASIC; Salvadoran Industrial Association or ASI

**International organization participation:** BCIE, CACM, ECLAC, FAO, G-77, IADB, IAEA, IBRD, ICAO, ICFTU, ICRM, IDA, IFAD, IFC, IFRCS, ILO,

IMF, IMO, Intelsat, Interpol, IOC, IOM, ISO (correspondent), ITU, LAES, LAIA (observer), MINURSO, NAM (observer), OAS, OPANAL, OPCW, PCA, UN, UNCTAD, UNESCO, UNIDO, UPU, WCL, WFTU, WHO, WIPO, WMO, WTO, WTrO

**Diplomatic representation in the US:**

*chief of mission:* Ambassador Rene Antonio LEON Rodriguez

*chancery:* 2308 California Street NW, Washington, DC 20008

*telephone:* [1] (202) 265-9671

*consulate(s) general:* Chicago, Dallas, Houston, Los Angeles, Miami, New Orleans, New York, and San Francisco

*consulate(s):* Boston

**Diplomatic representation from the US:**

*chief of mission:* Ambassador Anne W. PATTERSON

*embassy:* Final Boulevard Santa Elena, Antiguo Cuscatlan, San Salvador

*mailing address:* Unit 3116, APO AA 34023

*telephone:* [503] 278-4444

*FAX:* [503] 278-6011

**Flag description:** three equal horizontal bands of blue (top), white, and blue with the national coat of arms centered in the white band; the coat of arms features a round emblem encircled by the words REPUBLICA DE EL SALVADOR EN LA AMERICA CENTRAL; similar to the flag of Nicaragua, which has a different coat of arms centered in the white band - it features a triangle encircled by the words REPUBLICA DE NICARAGUA on top and AMERICA CENTRAL on the bottom; also similar to the flag of Honduras, which has five blue stars arranged in an X pattern centered in the white band

### Economy

**Economy - overview:** El Salvador is a poor Central American economy which has been suffering from a weak tax collection system, factory closings, the aftermath of Hurricane Mitch, and weak world coffee prices. On the bright side, in recent years inflation has fallen to single digit levels, and total exports have grown substantially. The substantial trade deficit has been offset by remittances from the large number of Salvadorans living abroad and from external aid.

**GDP:** purchasing power parity - \$18.1 billion (1999 est.)

**GDP - real growth rate:** 2.2% (1999 est.)

**GDP - per capita:** purchasing power parity - \$3,100 (1999 est.)

**GDP - composition by sector:**

*agriculture:* 12%

*industry:* 22%

*services:* 66% (1999 est.)

**Population below poverty line:** 48% (1999 est.)

**Household income or consumption by percentage share:**

*lowest 10%:* 1.2%

*highest 10%:* 38.3% (1995)

**Inflation rate (consumer prices):** 1.3% (1999 est.)

**Labor force:** 2.35 million (1999)

## El Salvador (continued)

**Labor force - by occupation:** agriculture 30%, industry 15%, services 55% (1999 est.)

**Unemployment rate:** 7.7% (1997 est.)

### Budget:

**revenues:** \$1.5 billion

**expenditures:** \$1.73 billion, including capital expenditures of \$NA (1999)

**Industries:** food processing, beverages, petroleum, chemicals, fertilizer, textiles, furniture, light metals

**Industrial production growth rate:** 3.5% (1999 est.)

**Electricity - production:** 4.1 billion kWh (1999 est.)

### Electricity - production by source:

**fossil fuel:** 49.32%

**hydro:** 36.46%

**nuclear:** 0%

**other:** 14.22% (1998)

**Electricity - consumption:** 4.17 billion kWh (1999)

**Electricity - exports:** 30 million kWh (1999)

**Electricity - imports:** 65 million kWh (1999)

**Agriculture - products:** coffee, sugarcane, corn, rice, beans, oilseed, cotton, sorghum; beef, dairy products; shrimp

**Exports:** \$2.5 billion (f.o.b., 1999)

**Exports - commodities:** offshore assembly exports, coffee, sugar, shrimp, textiles, chemicals, electricity

**Exports - partners:** US 59%, Guatemala 12%, Germany 6%, Costa Rica 4%, Honduras (1998)

**Imports:** \$4.15 billion (c.i.f., 1999)

**Imports - commodities:** raw materials, consumer goods, capital goods, fuels, foodstuffs, petroleum, electricity

**Imports - partners:** US 51%, Guatemala 9%, Mexico 6%, Japan 3%, Costa Rica (1999)

**Debt - external:** \$3.3 billion (1999 est.)

**Economic aid - recipient:** total \$252 million; \$57 million from US (1999 est.)

**Currency:** 1 Salvadoran colon (C) = 100 centavos

**Exchange rates:** Salvadoran colones (C) per US\$1 (end of period) - 8.755 fixed rate since 1993

**Fiscal year:** calendar year

## Communications

**Telephones - main lines in use:** 380,000 (1998)

**Telephones - mobile cellular:** 13,475 (1995)

### Telephone system:

**domestic:** nationwide microwave radio relay system

**international:** satellite earth station - 1 Intelsat (Atlantic Ocean); connected to Central American Microwave System

**Radio broadcast stations:** AM 61 (plus 24 repeaters), FM 30, shortwave 0 (1998)

**Radios:** 2.75 million (1997)

**Television broadcast stations:** 5 (1997)

**Televisions:** 600,000 (1990)

**Internet Service Providers (ISPs):** 2 (1999)

## Transportation

### Railways:

**total:** 602 km (single track; note - some sections abandoned, unusable, or operating at reduced capacity)

**narrow gauge:** 602 km 0.914-m gauge

### Highways:

**total:** 10,029 km

**paved:** 1,986 km (including 327 km of expressways)

**unpaved:** 8,043 km (1997 est.)

**Waterways:** Rio Lempa partially navigable

**Ports and harbors:** Acajutla, Puerto Cutuco, La Libertad, La Union, Puerto El Triunfo

**Merchant marine:** none (1999 est.)

**Airports:** 85 (1999 est.)

**Airports - with paved runways:**

**total:** 4

**over 3,047 m:** 1

**1,524 to 2,437 m:** 1

**914 to 1,523 m:** 2 (1999 est.)

**Airports - with unpaved runways:**

**total:** 81

**914 to 1,523 m:** 17

**under 914 m:** 64 (1999 est.)

**Heliports:** 1 (1999 est.)

## Military

**Military branches:** Army, Navy, Air Force

**Military manpower - military age:** 18 years of age

**Military manpower - availability:**

**males age 15-49:** 1,428,974 (2000 est.)

**Military manpower - fit for military service:**

**males age 15-49:** 906,656 (2000 est.)

**Military manpower - reaching military age annually:**

**males:** 67,181 (2000 est.)

**Military expenditures - dollar figure:** \$105 million (FY98)

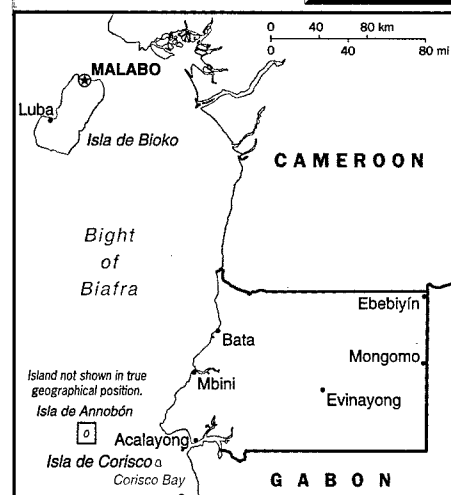
**Military expenditures - percent of GDP:** 0.9% (FY98)

## Transnational Issues

**Disputes - international:** the Honduras-El Salvador Border Protocol ratified by Honduras in May 1999 established a framework for a long-delayed border demarcation, which is currently underway; with respect to the maritime boundary in the Golfo de Fonseca, the ICJ referred to the line determined by the 1900 Honduras-Nicaragua Mixed Boundary Commission and advised that some tripartite resolution among El Salvador, Honduras and Nicaragua likely would be required

**Illicit drugs:** transshipment point for cocaine; marijuana produced for local consumption; domestic drug abuse on the rise

## Equatorial Guinea



## Introduction

**Background:** Composed of a mainland portion and five inhabited islands, Equatorial Guinea has been ruled by ruthless leaders who have badly mismanaged the economy since independence from 190 years of Spanish rule in 1968. Although nominally a constitutional democracy since 1991, the 1996 presidential and 1999 legislative elections were widely seen as being flawed.

## Geography

**Location:** Western Africa, bordering the Bight of Biafra, between Cameroon and Gabon

**Geographic coordinates:** 2 00 N, 10 00 E

**Map references:** Africa

### Area:

**total:** 28,051 sq km

**land:** 28,051 sq km

**water:** 0 sq km

**Area - comparative:** slightly smaller than Maryland

### Land boundaries:

**total:** 539 km

**border countries:** Cameroon 189 km, Gabon 350 km

**Coastline:** 296 km

### Maritime claims:

**exclusive economic zone:** 200 nm

**territorial sea:** 12 nm

**Climate:** tropical; always hot, humid

**Terrain:** coastal plains rise to interior hills; islands are volcanic

### Elevation extremes:

**lowest point:** Atlantic Ocean 0 m

**highest point:** Pico Basile 3,008 m

**Natural resources:** oil, petroleum, timber, small unexploited deposits of gold, manganese, uranium

### Land use:

**arable land:** 5%

**permanent crops:** 4%

**permanent pastures:** 4%

**forests and woodland:** 46%

**other:** 41% (1993 est.)

## Equatorial Guinea (continued)

**Irrigated land:** NA sq km

**Natural hazards:** violent windstorms, flash floods

**Environment - current issues:** tap water is not potable; desertification

**Environment - international agreements:**

*party to:* Biodiversity, Desertification, Endangered Species, Law of the Sea, Ship Pollution  
*signed, but not ratified:* none of the selected agreements

**Geography - note:** insular and continental regions rather widely separated

### People

**Population:** 474,214 (July 2000 est.)

**Age structure:**

*0-14 years:* 43% (male 101,724; female 100,787)

*15-64 years:* 54% (male 121,290; female 132,581)

*65 years and over:* 3% (male 7,960; female 9,872) (2000 est.)

**Population growth rate:** 2.47% (2000 est.)

**Birth rate:** 38.13 births/1,000 population (2000 est.)

**Death rate:** 13.4 deaths/1,000 population (2000 est.)

**Net migration rate:** 0 migrant(s)/1,000 population (2000 est.)

**Sex ratio:**

*at birth:* 1.03 male(s)/female

*under 15 years:* 1.01 male(s)/female

*15-64 years:* 0.91 male(s)/female

*65 years and over:* 0.81 male(s)/female

*total population:* 0.95 male(s)/female (2000 est.)

**Infant mortality rate:** 94.83 deaths/1,000 live births (2000 est.)

**Life expectancy at birth:**

*total population:* 53.56 years

*male:* 51.53 years

*female:* 55.65 years (2000 est.)

**Total fertility rate:** 4.94 children born/woman (2000 est.)

**Nationality:**

*noun:* Equatorial Guinean(s) or Equatoguinean(s)

*adjective:* Equatorial Guinean or Equatoguinean

**Ethnic groups:** Bioko (primarily Bubi, some Fernandinos), Rio Muni (primarily Fang), Europeans less than 1,000, mostly Spanish

**Religions:** nominally Christian and predominantly Roman Catholic, pagan practices

**Languages:** Spanish (official), French (official), pidgin English, Fang, Bubi, Ibo

**Literacy:**

*definition:* age 15 and over can read and write

*total population:* 78.5%

*male:* 89.6%

*female:* 68.1% (1995 est.)

### Government

**Country name:**

*conventional long form:* Republic of Equatorial Guinea

*conventional short form:* Equatorial Guinea

*local long form:* Republica de Guinea Ecuatorial

*local short form:* Guinea Ecuatorial

*former:* Spanish Guinea

**Data code:** EK

**Government type:** republic

**Capital:** Malabo

**Administrative divisions:** 7 provinces (provincias, singular - provincia); Annobon, Bioko Norte, Bioko Sur, Centro Sur, Kie-Ntem, Litoral, Wele-Nzas

**Independence:** 12 October 1968 (from Spain)

**National holiday:** Independence Day, 12 October (1968)

**Constitution:** approved by national referendum 17 November 1991; amended January 1995

**Legal system:** partly based on Spanish civil law and tribal custom

**Suffrage:** 18 years of age; universal adult

**Executive branch:**

*chief of state:* President Brig. Gen. (Ret.) Teodoro OBIANG NGUEMA MBASOGO (since 3 August 1979 when he seized power in a military coup)

*head of government:* Prime Minister Serafin Seriche DOUGAN (since NA April 1996); First Vice Prime Minister and Agriculture Minister Miguel OYONO NDONG (since NA January 1998); Second Vice Prime Minister for Internal Affairs Demetrio Elo NDONG NZE FUMU (since NA January 1998)

*cabinet:* Council of Ministers appointed by the president

*elections:* president elected by popular vote to a seven-year term; election last held 25 February 1996 (next to be held NA February 2003); prime minister and vice prime ministers appointed by the president

*election results:* President Teodoro OBIANG NGUEMA MBASOGO reelected with 98% of popular vote in elections marred by widespread fraud

**Legislative branch:** unicameral House of People's Representatives or Camara de Representantes del Pueblo (80 seats; members directly elected by popular vote to serve five-year terms)

*elections:* last held 7 March 1999 (next to be held NA 2004)

*election results:* percent of vote by party - PDGE 80%, UP 6%, CPDS 5%; seats by party - PDGE 75, UP 4 and CPDS 1

*note:* opposition parties have refused to take up their seats in the House to protest widespread irregularities in the 1999 legislative elections

**Judicial branch:** Supreme Tribunal

**Political parties and leaders:** Convergence Party for Social Democracy or CPDS [Placido Miko ABOGO]; Democratic Party for Equatorial Guinea or PDGE (ruling party) [Augustin Nse NFUMU]; Party for Progress of Equatorial Guinea or PPGE [Severo MOTO]; Popular Action of Equatorial Guinea or APGE [Miguel Esono EMAN]; Popular Union or UP [Fabian MUSA, general secretary]; Progressive Democratic Alliance or ADP [Victorino Bolekia BONAY, mayor of Malabo]

**International organization participation:** ACCT, ACP, AfDB, BDEAC, CEEAC, ECA, FAO, FZ, G-77, IBRD, ICAO, ICRM, IDA, IFAD, IFC, IFRCS, ILO, IMF, IMO, Intelsat, Interpol, IOC, ITU, NAM, OAS

(observer), OAU, OPCW, UDEAC, UN, UNCTAD, UNESCO, UNIDO, UPU, WHO, WIPO, WToO, WTrO (applicant)

**Diplomatic representation in the US:**

*chief of mission:* Ambassador Pastor Micha ONDO BILE

*chancery:* 1712 I Street NW, Suite 410, Washington, DC 20006

*telephone:* [1] (202) 296-4174

*FAX:* [1] (202) 296-4195

**Diplomatic representation from the US:**

*chief of mission:* Ambassador John M. YATES

*note:* the US does not have an embassy in Equatorial Guinea (embassy closed September 1995); US relations with Equatorial Guinea are handled through the US Embassy in Yaounde, Cameroon; the US State Department is considering opening a Consulate Agency in Malabo

**Flag description:** three equal horizontal bands of green (top), white, and red with a blue isosceles triangle based on the hoist side and the coat of arms centered in the white band; the coat of arms has six yellow six-pointed stars (representing the mainland and five offshore islands) above a gray shield bearing a silk-cotton tree and below which is a scroll with the motto UNIDAD, PAZ, JUSTICIA (Unity, Peace, Justice)

### Economy

**Economy - overview:** The discovery and exploitation of large oil reserves have contributed to dramatic economic growth in recent years. Forestry, farming, and fishing are also major components of GDP. Subsistence farming predominates. Although pre-independence Equatorial Guinea counted on cocoa production for hard currency earnings, the deterioration of the rural economy under successive brutal regimes has diminished potential for agriculture-led growth. A number of aid programs sponsored by the World Bank and the IMF have been cut off since 1993 because of the government's gross corruption and mismanagement. Businesses, for the most part, are owned by government officials and their family members. Undeveloped natural resources include titanium, iron ore, manganese, uranium, and alluvial gold. The country responded favorably to the devaluation of the CFA franc in January 1994. Boosts in production, along with high world oil prices, should further stimulate growth in 2000-2001.

**GDP:** purchasing power parity - \$960 million (1999 est.)

**GDP - real growth rate:** 15% (1999 est.)

**GDP - per capita:** purchasing power parity - \$2,000 (1999 est.)

**GDP - composition by sector:**

*agriculture:* 20%

*industry:* 60%

*services:* 20% (1998 est.)

**Population below poverty line:** NA%

**Household income or consumption by percentage share:**

*lowest 10%:* NA%

## Equatorial Guinea (continued)

highest 10%: NA%

**Inflation rate (consumer prices):** 6% (1999 est.)

**Labor force:** NA

**Unemployment rate:** 30% (1998 est.)

**Budget:**

revenues: \$47 million

expenditures: \$43 million, including capital

expenditures of \$7 million (1996 est.)

**Industries:** petroleum, fishing, sawmilling, natural gas

**Industrial production growth rate:** 7.4%

(1994 est.)

**Electricity - production:** 21 million kWh (1998)

**Electricity - production by source:**

fossil fuel: 85.71%

hydro: 14.29%

nuclear: 0%

other: 0% (1998)

**Electricity - consumption:** 20 million kWh (1998)

**Electricity - exports:** 0 kWh (1998)

**Electricity - imports:** 0 kWh (1998)

**Agriculture - products:** coffee, cocoa, rice, yams, cassava (tapioca), bananas, palm oil nuts; livestock; timber

**Exports:** \$555 million (f.o.b., 1999)

**Exports - commodities:** petroleum, timber, cocoa

**Exports - partners:** US 62%, Spain 17%, China 9%, France 3%, Japan 3%, (1997)

**Imports:** \$300 million (f.o.b., 1999)

**Imports - commodities:** petroleum, manufactured goods and equipment

**Imports - partners:** US 35%, France 15%, Spain 10%, Cameroon 10%, UK 6% (1997)

**Debt - external:** \$290 million (1999 est.)

**Economic aid - recipient:** \$33.8 million (1995)

**Currency:** 1 Comunaute Financiere Africaine franc (CFAF) = 100 centimes

**Exchange rates:** Comunaute Financiere Africaine francs (CFAF) per US\$1 - 647.25 (January 2000), 615.70 (1999), 589.95 (1998), 583.67 (1997), 511.55 (1996), 499.15 (1995)

*note:* since 1 January 1999, the CFAF is pegged to the euro at a rate of 655.957 CFA francs per euro

**Fiscal year:** 1 April - 31 March

### Communications

**Telephones - main lines in use:** 3,000 (1995)

**Telephones - mobile cellular:** 0 (1995)

**Telephone system:** poor system with adequate government services

*domestic:* NA

*international:* international communications from Bata and Malabo to African and European countries; satellite earth station - 1 Intelsat (Indian Ocean)

**Radio broadcast stations:** AM 0, FM 2, shortwave 4 (1998)

**Radios:** 180,000 (1997)

**Television broadcast stations:** 1 (1997)

**Televisions:** 4,000 (1997)

**Internet Service Providers (ISPs):** NA

### Transportation

**Railways:**

total: 0 km

**Highways:**

total: 2,880 km

paved: 0 km

unpaved: 2,880 km (1996 est.)

**Ports and harbors:** Bata, Luba, Malabo

**Merchant marine:**

total: 11 ships (1,000 GRT or over) totaling 25,907

GRT/26,812 DWT

*ships by type:* cargo 8, passenger 2, passenger/cargo 1 (1999 est.)

**Airports:** 3 (1999 est.)

**Airports - with paved runways:**

total: 2

2,438 to 3,047 m: 1

1,524 to 2,437 m: 1 (1999 est.)

**Airports - with unpaved runways:**

total: 1

under 914 m: 1 (1999 est.)

### Military

**Military branches:** Army, Navy, Air Force, Rapid Intervention Force, National Police

**Military manpower - availability:**

*males age 15-49:* 105,420 (2000 est.)

**Military manpower - fit for military service:**

*males age 15-49:* 53,564 (2000 est.)

**Military expenditures - dollar figure:** \$3 million (FY97/98)

**Military expenditures - percent of GDP:** 0.6% (FY97/98)

### Transnational Issues

**Disputes - international:** exclusive maritime economic zone boundary dispute with Cameroon is presently before the ICJ; maritime boundary dispute with Gabon because of disputed sovereignty over islands in Corisco Bay; maritime boundary dispute with Nigeria and Cameroon because of disputed jurisdiction over oil-rich areas in the Gulf of Guinea

## Eritrea



### Introduction

**Background:** Eritrea was awarded to Ethiopia in 1952 as part of a federation. Ethiopia's annexation of Eritrea as a province 10 years later sparked a 30-year struggle for independence that ended in 1991 with Eritrean rebels defeating governmental forces; independence was overwhelmingly approved in a 1993 referendum. A border war with Ethiopia that erupted in 1998 remains unresolved.

### Geography

**Location:** Eastern Africa, bordering the Red Sea, between Djibouti and Sudan

**Geographic coordinates:** 15 00 N, 39 00 E

**Map references:** Africa

**Area:**

total: 121,320 sq km

land: 121,320 sq km

water: 0 sq km

**Area - comparative:** slightly larger than Pennsylvania

**Land boundaries:**

total: 1,630 km

*border countries:* Djibouti 113 km, Ethiopia 912 km, Sudan 605 km

**Coastline:** 2,234 km total; mainland on Red Sea 1,151 km, islands in Red Sea 1,083 km

**Maritime claims:** NA

**Climate:** hot, dry desert strip along Red Sea coast; cooler and wetter in the central highlands (up to 61 cm of rainfall annually); semiarid in western hills and lowlands; rainfall heaviest during June-September except in coastal desert

**Terrain:** dominated by extension of Ethiopian north-south trending highlands, descending on the east to a coastal desert plain, on the northwest to hilly terrain and on the southwest to flat-to-rolling plains

**Elevation extremes:**

*lowest point:* near Kulul within the Denakil depression -75 m

## Eritrea (continued)

*highest point:* Soira 3,018 m

**Natural resources:** gold, potash, zinc, copper, salt, possibly oil and natural gas, fish

**Land use:**

*arable land:* 12%

*permanent crops:* 1%

*permanent pastures:* 49%

*forests and woodland:* 6%

*other:* 32% (1998 est.)

**Irrigated land:** 280 sq km (1993 est.)

**Natural hazards:** frequent droughts and locust storms

**Environment - current issues:** deforestation; desertification; soil erosion; overgrazing; loss of infrastructure from civil warfare

**Environment - international agreements:**

*party to:* Biodiversity, Climate Change, Desertification, Endangered Species

*signed, but not ratified:* none of the selected agreements

**Geography - note:** strategic geopolitical position along world's busiest shipping lanes; Eritrea retained the entire coastline of Ethiopia along the Red Sea upon de jure independence from Ethiopia on 24 May 1993

### People

**Population:** 4,135,933 (July 2000 est.)

**Age structure:**

*0-14 years:* 43% (male 888,573; female 883,939)

*15-64 years:* 54% (male 1,104,082; female 1,122,683)

*65 years and over:* 3% (male 69,518; female 67,138) (2000 est.)

**Population growth rate:** 3.86% (2000 est.)

**Birth rate:** 42.71 births/1,000 population (2000 est.)

**Death rate:** 12.3 deaths/1,000 population (2000 est.)

**Net migration rate:** 8.22 migrant(s)/1,000 population (2000 est.)

*note:* according to the UNHCR, about 150,000 Eritrean refugees in Sudan have registered for voluntary repatriation, following the restoration of diplomatic relations between Eritrea and Sudan in January 2000

**Sex ratio:**

*at birth:* 1.03 male(s)/female

*under 15 years:* 1.01 male(s)/female

*15-64 years:* 0.98 male(s)/female

*65 years and over:* 1.04 male(s)/female

*total population:* 0.99 male(s)/female (2000 est.)

**Infant mortality rate:** 76.66 deaths/1,000 live births (2000 est.)

**Life expectancy at birth:**

*total population:* 55.79 years

*male:* 53.36 years

*female:* 58.29 years (2000 est.)

**Total fertility rate:** 5.93 children born/woman (2000 est.)

**Nationality:**

*noun:* Eritrean(s)

*adjective:* Eritrean

**Ethnic groups:** ethnic Tigrinya 50%, Tigre and Kunama 40%, Afar 4%, Saho (Red Sea coast dwellers) 3%

**Religions:** Muslim, Coptic Christian, Roman Catholic, Protestant

**Languages:** Afar, Amharic, Arabic, Tigre and Kunama, Tigrinya, other Cushitic languages

**Literacy:**

*definition:* NA

*total population:* 25%

*male:* NA%

*female:* NA%

### Government

**Country name:**

*conventional long form:* State of Eritrea

*conventional short form:* Eritrea

*local long form:* Hagere Ertra

*local short form:* Ertra

*former:* Eritrea Autonomous Region in Ethiopia

**Data code:** ER

**Government type:** transitional government

*note:* following a successful referendum on independence for the Autonomous Region of Eritrea on 23-25 April 1993, a National Assembly, composed entirely of the People's Front for Democracy and Justice or PFDJ, was established as a transitional legislature; a Constitutional Commission was also established to draft a constitution; ISAIAS Afworki was elected president by the transitional legislature; the constitution, ratified in August 1997, did not enter into effect, pending parliamentary and presidential elections; those elections have been postponed indefinitely following the start of the border conflict with Ethiopia

**Capital:** Asmara (formerly Asmera)

**Administrative divisions:** 8 provinces (singular - awraja); Akale Guzay, Barka, Denkel, Hamasen, Sahil, Semhar, Senhit, Seraye

*note:* in May 1995 the National Assembly adopted a resolution stating that the administrative structure of Eritrea, which had been established by former colonial powers, would consist of only six provinces when the new constitution, then being drafted, became effective in 1997; the new provinces, the names of which had not been recommended by the US Board on Geographic Names for recognition by the US Government, pending acceptable definition of the boundaries, were: Anseba, Debub, Debubawi Keyih Bahri, Gash-Barka, Maakel, and Semanawi Keyih Bahri; more recently, it has been reported that these provinces have been redesignated regions and renamed Southern Red Sea, Northern Red Sea, Anseba, Gash-Barka, Southern, and Central

**Independence:** 23-25 April 1993 referendum was held with vote for independence as the outcome; 24 May 1993 (from Ethiopia; formerly the Eritrea Autonomous Region)

**National holiday:** National Day (independence from Ethiopia), 24 May (1993)

**Constitution:** the transitional constitution, decreed on 19 May 1993, was replaced by a new constitution adopted on 23 May 1997, but not yet implemented

**Legal system:** operates on the basis of transitional laws that incorporate pre-independence statutes of the Eritrean People's Liberation Front, revised Ethiopian laws, customary laws, and post independence enacted laws

**Suffrage:** 18 years of age; universal

**Executive branch:**

*chief of state:* President ISAIAS Afworki (since 8 June 1993); *note* - the president is both the chief of state and head of government

*head of government:* President ISAIAS Afworki (since 8 June 1993); *note* - the president is both the chief of state and head of government

*cabinet:* State Council is the collective executive authority

*note:* the president is head of the State Council and National Assembly

*elections:* president elected by the National Assembly; election last held 8 June 1993 (next to be held NA)

*election results:* ISAIAS Afworki elected president; percent of National Assembly vote - ISAIAS Afworki 95%

**Legislative branch:** unicameral National Assembly (150 seats; term limits not established)

*elections:* in May 1997, following the adoption of the new constitution, 75 members of the PFDJ Central Committee (the old Central Committee of the EPLF), 60 members of the 527-member Constituent Assembly which had been established in 1997 to discuss and ratify the new constitution, and 15 representatives of Eritreans living abroad were formed into a Transitional National Assembly to serve as the country's legislative body until country-wide elections to a National Assembly are held; only 75 members will be elected to the National Assembly - the other 75 will be members of the Central Committee of the PFDJ

**Judicial branch:** Supreme Court; 10 provincial courts; 29 district courts

**Political parties and leaders:** People's Front for Democracy and Justice or PFDJ, the only party recognized by the government [ISAIAS Afworki, PETROS Solomon]

**Political pressure groups and leaders:** Eritrean Islamic Jihad or EIJ; Eritrean Liberation Front or ELF [ABDULLAH Muhammed]; Eritrean Liberation Front-Revolutionary Council or ELF-RC [Ahmed NASSER]; Eritrean Liberation Front-United Organization or ELF-UO [Mohammed Said NAWD]

**International organization participation:** ACP, AfDB, CCC, ECA, FAO, G-77, IBRD, ICAO, ICFTU, IDA, IFAD, IFC, IGAD, ILO, IMF, IMO, Intelsat (nonsignatory user), IOC, ITU, NAM, OAU, PCA, UN, UNCTAD, UNESCO, UNIDO, UPU, WFTU, WHO, WIPO, WMO

**Diplomatic representation in the US:**

*chief of mission:* Ambassador SEMERE Russom

## Eritrea (continued)

*chancery:* 1708 New Hampshire Avenue NW,  
Washington, DC 20009  
*telephone:* [1] (202) 319-1991  
*FAX:* [1] (202) 319-1304

### Diplomatic representation from the US:

*chief of mission:* Ambassador William D. CLARKE  
*embassy:* Franklin D. Roosevelt Street, Asmara  
*mailing address:* P. O. Box 211, Asmara  
*telephone:* [291] (1) 120004  
*FAX:* [291] (1) 127584

**Flag description:** red isosceles triangle (based on the hoist side) dividing the flag into two right triangles; the upper triangle is green, the lower one is blue; a gold wreath encircling a gold olive branch is centered on the hoist side of the red triangle

## Economy

**Economy - overview:** With independence from Ethiopia on 24 May 1993, Eritrea faced the economic problems of a small, desperately poor country. The economy is largely based on subsistence agriculture, with 80% of the population involved in farming and herding. The small industrial sector consists mainly of light industries with outmoded technologies. Domestic output (GDP) is substantially augmented by worker remittances from abroad. Government revenues come from custom duties and taxes on income and sales. Road construction is a top domestic priority. In the long term, Eritrea may benefit from the development of offshore oil, offshore fishing, and tourism. Eritrea's economic future depends on its ability to master fundamental social and economic problems, e.g., by reducing illiteracy, promoting job creation, expanding technical training, attracting foreign investment, and streamlining the bureaucracy. The most immediate threat to the economy, however, is the possible expansion of the border conflict with Ethiopia, which broke out in May 1998. The hostilities have drained away substantial resources vital to Eritrea's economic development.

**GDP:** purchasing power parity - \$2.9 billion (1999 est.)

**GDP - real growth rate:** 3% (1999 est.)

**GDP - per capita:** purchasing power parity - \$750 (1999 est.)

### GDP - composition by sector:

*agriculture:* 18%

*industry:* 20%

*services:* 62% (1995 est.)

**Population below poverty line:** NA%

**Household income or consumption by percentage share:**

*lowest 10%:* NA%

*highest 10%:* NA%

**Inflation rate (consumer prices):** 9% (1998 est.)

**Labor force:** NA

**Labor force - by occupation:** agriculture 80%, industry and commerce 20%

**Unemployment rate:** NA%

### Budget:

*revenues:* \$283.9 million

*expenditures:* \$351.6 million, including capital expenditures of \$NA (1997 est.)

**Industries:** food processing, beverages, clothing and textiles

**Industrial production growth rate:** NA%

**Electricity - production:** 177.6 million kWh (1997 est.)

### Electricity - production by source:

*fossil fuel:* 100%

*hydro:* 0%

*nuclear:* 0%

*other:* 0% (1997 est.)

**Electricity - consumption:** 177.6 million kWh (1997 est.)

**Electricity - exports:** 0 kWh (1997)

**Electricity - imports:** 0 kWh (1997)

**Agriculture - products:** sorghum, lentils, vegetables, corn, cotton, tobacco, coffee, sisal; livestock, goats; fish

**Exports:** \$52.9 million (f.o.b., 1997)

**Exports - commodities:** livestock, sorghum, textiles, food, small manufactures

**Exports - partners:** Ethiopia 64%, Sudan 17%, Italy 5%, Saudi Arabia 2%, US, Yemen (1997)

**Imports:** \$489.4 million (c.i.f., 1997)

**Imports - commodities:** processed goods, machinery, petroleum products

**Imports - partners:** Saudi Arabia 16%, Italy 14%, UAE 13%, Ethiopia 9%, Germany 6% (1997)

**Debt - external:** \$76 million (1997 est.)

**Economic aid - recipient:** \$123.1 million (1997)

**Currency:** 1 nakfa = 100 cents

**Exchange rates:** nakfa per US\$1 = 9.5 (January 2000), 7.6 (January 1999), 7.2 (March 1998 est.)

**Fiscal year:** calendar year

## Communications

**Telephones - main lines in use:** 23,578 (2000)

**Telephones - mobile cellular:** 0 (1995)

### Telephone system:

*domestic:* very inadequate; most telephones are in Asmara; government is seeking international tenders to improve the system

*international:* NA

**Radio broadcast stations:** AM 2, FM 1, shortwave 2 (2000)

**Radios:** 345,000 (1997)

**Television broadcast stations:** 1 (2000)

**Televisions:** 1,000 (1997)

**Internet Service Providers (ISPs):** 1 (1999)

## Transportation

### Railways:

*total:* 317 km

*narrow gauge:* 317 km 0.950-m gauge (1999)

*note:* links Ak'ordat and Asmara with the port of Massawa; nonoperational since 1978 except for about a 5 km stretch that was reopened in Massawa in 1994; rehabilitation of the remainder and of the rolling stock is under way

### Highways:

*total:* 4,010 km

*paved:* 874 km

*unpaved:* 3,136 km (1996 est.)

**Ports and harbors:** Assab (Aseb), Massawa (Mits'iwa)

### Merchant marine:

*total:* 5 ships (1,000 GRT or over) totaling 16,069 GRT/19,549 DWT

*ships by type:* bulk 1, cargo 1, liquified gas 1, petroleum tanker 1, roll-on/roll-off 1 (1999 est.)

**Airports:** 21 (1999 est.)

### Airports - with paved runways:

*total:* 3

*over 3,047 m:* 2

*2,438 to 3,047 m:* 1 (1999 est.)

### Airports - with unpaved runways:

*total:* 18

*over 3,047 m:* 2

*2,438 to 3,047 m:* 2

*1,524 to 2,437 m:* 6

*914 to 1,523 m:* 6

*under 914 m:* 2 (1999 est.)

## Military

**Military branches:** Army, Navy, Air Force

**Military expenditures - dollar figure:** \$196 million (FY97)

**Military expenditures - percent of GDP:** 28.6% (FY97)

## Transnational Issues

**Disputes - international:** dispute over alignment of boundary with Ethiopia led to armed conflict in 1998, which is still unresolved despite arbitration efforts

## Estonia



### Introduction

**Background:** After centuries of Swedish and Russian rule, Estonia attained independence in 1918. Forcibly incorporated into the USSR in 1940, it regained its freedom in 1991 with the collapse of the Soviet Union. Since the last Russian troops left in 1994, Estonia has been free to promote economic and political ties with Western Europe.

### Geography

**Location:** Eastern Europe, bordering the Baltic Sea and Gulf of Finland, between Latvia and Russia

**Geographic coordinates:** 59 00 N, 26 00 E

**Map references:** Europe

#### Area:

**total:** 45,226 sq km

**land:** 43,211 sq km

**water:** 2,015 sq km

**note:** includes 1,520 islands in the Baltic Sea

**Area - comparative:** slightly smaller than New Hampshire and Vermont combined

#### Land boundaries:

**total:** 633 km

**border countries:** Latvia 339 km, Russia 294 km

**Coastline:** 3,794 km

#### Maritime claims:

**exclusive economic zone:** limits fixed in coordination with neighboring states

**territorial sea:** 12 nm

**Climate:** maritime, wet, moderate winters, cool summers

**Terrain:** marshy, lowlands

#### Elevation extremes:

**lowest point:** Baltic Sea 0 m

**highest point:** Suur Munamagi 318 m

**Natural resources:** shale oil (kukersite), peat, phosphorite, amber, cambrian blue clay, limestone, dolomite, arable land

#### Land use:

**arable land:** 25%

**permanent crops:** 0%

**permanent pastures:** 11%

**forests and woodland:** 44%

**other:** 20% (1996 est.)

**Irrigated land:** 110 sq km (1996 est.)

**Natural hazards:** flooding occurs frequently in the spring

**Environment - current issues:** air heavily polluted with sulfur dioxide from oil-shale burning power plants in northeast; contamination of soil and groundwater with petroleum products, chemicals at former Soviet military bases; Estonia has more than 1,400 natural and manmade lakes, the smaller of which in agricultural areas are heavily affected by organic waste; coastal sea water is polluted in many locations

#### Environment - international agreements:

**party to:** Biodiversity, Climate Change, Endangered Species, Hazardous Wastes, Ship Pollution, Ozone Layer Protection, Wetlands

**signed, but not ratified:** Climate Change-Kyoto Protocol

### People

**Population:** 1,431,471 (July 2000 est.)

#### Age structure:

**0-14 years:** 18% (male 129,204; female 124,269)

**15-64 years:** 68% (male 466,960; female 503,233)

**65 years and over:** 14% (male 67,781; female 140,024) (2000 est.)

**Population growth rate:** -0.59% (2000 est.)

**Birth rate:** 8.45 births/1,000 population (2000 est.)

**Death rate:** 13.55 deaths/1,000 population (2000 est.)

**Net migration rate:** -0.79 migrant(s)/1,000 population (2000 est.)

#### Sex ratio:

**at birth:** 1.05 male(s)/female

**under 15 years:** 1.04 male(s)/female

**15-64 years:** 0.93 male(s)/female

**65 years and over:** 0.48 male(s)/female

**total population:** 0.87 male(s)/female (2000 est.)

**Infant mortality rate:** 12.92 deaths/1,000 live births (2000 est.)

#### Life expectancy at birth:

**total population:** 69.45 years

**male:** 63.4 years

**female:** 75.79 years (2000 est.)

**Total fertility rate:** 1.19 children born/woman (2000 est.)

#### Nationality:

**noun:** Estonian(s)

**adjective:** Estonian

**Ethnic groups:** Estonian 65.1%, Russian 28.1%, Ukrainian 2.5%, Byelorussian 1.5%, Finn 1%, other 1.8% (1998)

**Religions:** Evangelical Lutheran, Russian Orthodox, Estonian Orthodox, Baptist, Methodist, Seventh-Day Adventist, Roman Catholic, Pentecostal, Word of Life, Jewish

**Languages:** Estonian (official), Russian, Ukrainian, English, Finnish, other

### Literacy:

**definition:** age 15 and over can read and write

**total population:** 100%

**male:** 100%

**female:** 100% (1998 est.)

### Government

#### Country name:

**conventional long form:** Republic of Estonia

**conventional short form:** Estonia

**local long form:** Eesti Vabariik

**local short form:** Eesti

**former:** Estonian Soviet Socialist Republic

**Data code:** EN

**Government type:** parliamentary democracy

**Capital:** Tallinn

**Administrative divisions:** 15 counties

(maakonnad, singular - maakond): Harjumaa

(Tallinn), Hiiumaa (Kardla), Ida-Virumaa (Johvi),

Jarvamaa (Paide), Jogeveamaa (Jogevea), Laanemaa

(Haapsalu), Laane-Virumaa (Rakvere), Parnumaa

(Parnu), Polvamaa (Polva), Raplamaa (Rapla),

Saaremaa (Kuessaare), Tartumaa (Tartu), Valgamaa

(Valga), Viljandimaa (Viljandi), Vorumaa (Voru)

**note:** counties have the administrative center name following in parentheses

**Independence:** 6 September 1991 (from Soviet Union)

**National holiday:** Independence Day, 24 February (1918)

**Constitution:** adopted 28 June 1992

**Legal system:** based on civil law system; no judicial review of legislative acts

**Suffrage:** 18 years of age; universal for all Estonian citizens

#### Executive branch:

**chief of state:** President Lennart MERI (since 5 October 1992)

**head of government:** Prime Minister Mart LAAR (since 29 March 1999)

**cabinet:** Council of Ministers appointed by the prime minister, approved by Parliament

**elections:** president elected by Parliament for a five-year term; if he or she does not secure two-thirds of the votes after three rounds of balloting, then an electoral assembly (made up of Parliament plus members of local governments) elects the president, choosing between the two candidates with the largest percentage of votes; election last held

August-September 1996 (next to be held fall 2001); prime minister nominated by the president and approved by Parliament

**election results:** Lennart MERI reelected president by an electoral assembly after Parliament was unable to break a deadlock between MERI and RUUTEL; percent of electoral assembly vote - Lennart MERI 61%, Arnold RUUTEL 39%

**Legislative branch:** unicameral Parliament or Riigikogu (101 seats; members are elected by popular vote to serve four-year terms)

**elections:** last held 7 March 1999 (next to be held NA March 2003)



## Estonia (continued)

**election results:** percent of vote by party - NA; seats by party - Center Party 28, Union of Pro Patria (Fatherland League) 18, Reform Party 18, Moderates 17, Country People's Party (Agrarians) 7, Coalition Party 7, UPPE 6,

**Judicial branch:** National Court, chairman appointed by Parliament for life

**Political parties and leaders:** Center Party or K [Edgar SAVISAAR, chairman]; Coalition Party and Rural Union or KMU [Andrus OOVEL, chairman]; Country People's Party [Arnold RUUTEL]; Moderates or M [Andres TARAND]; Reform Party or RE [Siim KALLAS, chairman]; Union of Pro Patria or Fatherland League (Isamaaliit) [Mart LAAR, chairman]; United People's Party or UPPE [Viktor ANDREJEV, chairman]

**International organization participation:** BIS, CBSS, CCC, CE, EAPC, EBRD, ECE, EU (applicant), FAO, IAEA, IBRD, ICAO, ICFTU, ICRM, IFC, IFRCS, IHO, ILO, IMF, IMO, Interpol, IOC, IOM (observer), ISO (correspondent), ITU, OPCW, OSCE, PFP, UN, UNCTAD, UNESCO, UNMIBH, UNMIK, UNTSO, UPU, WEU (associate partner), WHO, WIPO, WMO, WTO

### Diplomatic representation in the US:

**chief of mission:** Ambassador Sven JURGENSON  
**chancery:** 2131 Massachusetts Avenue NW, Washington, DC 20008

**telephone:** [1] (202) 588-0101

**FAX:** [1] (202) 588-0108

**consulate(s) general:** New York

### Diplomatic representation from the US:

**chief of mission:** Ambassador Melissa WELLS

**embassy:** Kentmanni 20, Tallinn EE 0001

**mailing address:** use embassy street address

**telephone:** [372] (6) 312-021

**FAX:** [372] (6) 312-025

**Flag description:** pre-1940 flag restored by Supreme Soviet in May 1990 - three equal horizontal bands of blue (top), black, and white

## Economy

**Economy - overview:** In 1999, Estonia experienced its worst year economically since it regained independence in 1991 largely because of the impact of the August 1998 Russian financial crisis. Estonia joined the WTO in November 1999 - the second Baltic state to join - and continued its EU accession talks. GDP is forecast to grow 4% in 2000. Privatization of energy, telecommunications, railways, and other state-owned companies will continue in 2000. Estonia expects to complete its preparations for EU membership by the end of 2002.

**GDP:** purchasing power parity - \$7.9 billion (1999 est.)

**GDP - real growth rate:** -0.5% (1999 est.)

**GDP - per capita:** purchasing power parity - \$5,600 (1999 est.)

**GDP - composition by sector:**

*agriculture:* 3.6%

*industry:* 30.7%

*services:* 65.7% (1999)

**Population below poverty line:** 6.3% (1994 est.)

**Household income or consumption by percentage share:**

*lowest 10%:* 3.2%

*highest 10%:* 28.5% (1996)

**Inflation rate (consumer prices):** 3.7% (1999 est.)

**Labor force:** 785,500 (1999 est.)

**Labor force - by occupation:** industry 20%, agriculture and forestry 11%, services 69% (1999 est.)

**Unemployment rate:** 11.7% (1999 est.)

**Budget:**

*revenues:* \$1.37 billion

*expenditures:* \$1.37 billion, including capital expenditures of \$NA (1997 est.)

**Industries:** oil shale, shipbuilding, phosphates, electric motors, excavators, cement, furniture, clothing, textiles, paper, shoes, apparel

**Industrial production growth rate:** 3% (1996 est.)

**Electricity - production:** 8.742 billion kWh (1998)

**Electricity - production by source:**

*fossil fuel:* 99.98%

*hydro:* 0.02%

*nuclear:* 0%

*other:* 0% (1998)

**Electricity - consumption:** 7.58 billion kWh (1998)

**Electricity - exports:** 700 million kWh (1998)

**Electricity - imports:** 150 million kWh (1998)

**Agriculture - products:** potatoes, fruits, vegetables; livestock and dairy products; fish

**Exports:** \$2.5 billion (f.o.b., 1999)

**Exports - commodities:** machinery and appliances 19%, wood products 15%, textiles 13%, food products 12%, metals 10%, chemical products 8% (1999)

**Exports - partners:** Sweden 19.3%, Finland 18.8%, Russia 8.8%, Latvia 8.8%, Germany 7.3%, US 2.5% (1999)

**Imports:** \$3.4 billion (f.o.b., 1999)

**Imports - commodities:** machinery and appliances 26%, foodstuffs 15%, chemical products 10%, metal products 9%, textiles 8% (1999)

**Imports - partners:** Finland 23%, Russia 13.2%, Sweden 10%, Germany 9.1%, US 4.7 (1999)

**Debt - external:** \$270 million (January 1996)

**Economic aid - recipient:** \$137.3 million (1995)

**Currency:** 1 Estonian kroon (EEK) = 100 cents

**Exchange rates:** krooni (EEK) per US\$1 - 15.417 (January 2000), 4.678 (1999), 14.075 (1998), 13.882 (1997), 12.034 (1996), 11.465 (1995); note - krooni are tied to the German deutsche mark at a fixed rate of 8 to 1

**Fiscal year:** calendar year

## Communications

**Telephones - main lines in use:** 476,078 (yearend 1998)

**Telephones - mobile cellular:** 246,000 (yearend 1998)

**Telephone system:** foreign investment in the form of joint business ventures greatly improved telephone

service; Internet services available throughout most of the country; about 150,000 unfilled subscriber requests

**domestic:** local - the Ministry of Transport and Communications is expanding cellular telephone services to form rural networks; intercity - highly developed fiber-optic backbone (double loop) system presently serving at least 16 major cities (1998)  
**international:** fiber-optic cables to Finland, Sweden, Latvia, and Russia provide worldwide packet switched service; two international switches are located in Tallinn

**Radio broadcast stations:** AM 3 (all AM stations inactive since July 1998), FM 82, shortwave 1 (1998)

**Radios:** 1.01 million (1997)

**Television broadcast stations:** 31 (plus five repeaters) (September 1995)

**Televisions:** 605,000 (1997)

**Internet Service Providers (ISPs):** 6 (1999)

## Transportation

### Railways:

**total:** 1,018 km common carrier lines only; does not include dedicated industrial lines

**broad gauge:** 1,018 km 1.520-m gauge (132 km electrified) (1995)

### Highways:

**total:** 49,480 km

**paved:** 10,935 km (including 75 km of expressways)

**unpaved:** 38,545 km (1998 est.)

**Waterways:** 320 km perennially navigable

**Pipelines:** natural gas 420 km (1992)

**Ports and harbors:** Haapsalu, Kunda, Muuga, Paldiski, Parnu, Tallinn

### Merchant marine:

**total:** 50 ships (1,000 GRT or over) totaling 306,264 GRT/293,083 DWT

**ships by type:** bulk 3, cargo 20, combination bulk 1, container 5, petroleum tanker 2, roll-on/roll-off 13, short-sea passenger 6 (1999 est.)

**Airports:** 5 (1997 est.)

**Airports - with paved runways:**

**total:** 5

**over 3,047 m:** 1

**2,438 to 3,047 m:** 1

**914 to 1,523 m:** 3 (1997 est.)

## Military

**Military branches:** Ground Forces, Navy/Coast Guard, Air and Air Defense Force (not officially sanctioned), Maritime Border Guard, Volunteer Defense League (Kaitseliit), Security Forces (internal and border troops)

**Military manpower - military age:** 18 years of age

**Military manpower - availability:**

*males age 15-49:* 359,764 (2000 est.)

**Military manpower - fit for military service:**

*males age 15-49:* 282,456 (2000 est.)

**Military manpower - reaching military age annually:**

*males:* 10,965 (2000 est.)

## Estonia (continued)

**Military expenditures - dollar figure:** \$70 million (FY99)

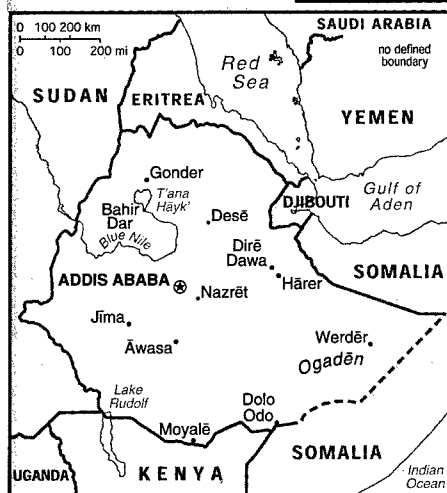
**Military expenditures - percent of GDP:** 1.2% (FY99)

### Transnational Issues

**Disputes - international:** Estonian and Russian negotiators reached a technical border agreement in December 1996 which has not been signed or ratified as of 1 January 2000

**Illicit drugs:** transshipment point for opiates and cannabis from Southwest Asia and the Caucasus via Russia, cocaine from Latin America to Western Europe and Scandinavia, and synthetic drugs from Western Europe to Scandinavia; possible precursor manufacturing and/or trafficking

## Ethiopia



### Introduction

**Background:** Unique among African countries, the ancient Ethiopian monarchy maintained its freedom from colonial rule, one exception being the Italian occupation of 1936-41. In 1974 a military junta, the Derg, deposed Emperor Haile SALASSIE (who had ruled since 1930) and established a socialist state. Torn by bloody coups, uprisings, wide-scale drought, and massive refugee problems, the regime was finally toppled by a coalition of rebel forces, the Ethiopian People's Revolutionary Democratic Front (EPRDF), in 1991. A constitution was adopted in 1994 and Ethiopia's first multiparty elections were held in 1995. A border war with Eritrea that erupted in May 1998 has strengthened the ruling coalition, but has hurt the nation's economy.

### Geography

**Location:** Eastern Africa, west of Somalia

**Geographic coordinates:** 8 00 N, 38 00 E

**Map references:** Africa

#### Area:

*total:* 1,127,127 sq km

*land:* 1,119,683 sq km

*water:* 7,444 sq km

**Area - comparative:** slightly less than twice the size of Texas

#### Land boundaries:

*total:* 5,311 km

*border countries:* Djibouti 337 km, Eritrea 912 km, Kenya 830 km, Somalia 1,626 km, Sudan 1,606 km

**Coastline:** 0 km (landlocked)

**Maritime claims:** none (landlocked)

**Climate:** tropical monsoon with wide topographic-induced variation

**Terrain:** high plateau with central mountain range divided by Great Rift Valley

#### Elevation extremes:

*lowest point:* Denakil -125 m

*highest point:* Ras Dashen Terara 4,620 m

**Natural resources:** small reserves of gold, platinum, copper, potash, natural gas, hydropower

#### Land use:

*arable land:* 12%

*permanent crops:* 1%

*permanent pastures:* 40%

*forests and woodland:* 25%

*other:* 22% (1993 est.)

**Irrigated land:** 1,900 sq km (1993 est.)

**Natural hazards:** geologically active Great Rift Valley susceptible to earthquakes, volcanic eruptions; frequent droughts

**Environment - current issues:** deforestation; overgrazing; soil erosion; desertification

#### Environment - international agreements:

*party to:* Biodiversity, Climate Change, Desertification, Endangered Species, Ozone Layer Protection

*signed, but not ratified:* Environmental Modification, Law of the Sea, Nuclear Test Ban

**Geography - note:** landlocked - entire coastline along the Red Sea was lost with the de jure independence of Eritrea on 24 May 1993

### People

**Population:** 64,117,452

*note:* estimates for this country explicitly take into account the effects of excess mortality due to AIDS; this can result in lower life expectancy, higher infant mortality and death rates, lower population and growth rates, and changes in the distribution of population by age and sex than would otherwise be expected (July 2000 est.)

#### Age structure:

*0-14 years:* 47% (male 15,167,395; female 14,977,346)

*15-64 years:* 50% (male 16,195,637; female 15,987,089)

*65 years and over:* 3% (male 816,011; female 973,974) (2000 est.)

**Population growth rate:** 2.76% (2000 est.)

**Birth rate:** 45.13 births/1,000 population (2000 est.)

**Death rate:** 17.63 deaths/1,000 population (2000 est.)

**Net migration rate:** 0.14 migrant(s)/1,000 population (2000 est.)

*note:* repatriation of Ethiopians who fled to Sudan for refuge from war and famine in earlier years is expected to continue for several years; small numbers of Sudanese and Somali refugees, who fled to Ethiopia from the fighting or famine in their own countries, continue to return to their homes

#### Sex ratio:

*at birth:* 1.03 male(s)/female

*under 15 years:* 1.01 male(s)/female

*15-64 years:* 1.01 male(s)/female

*65 years and over:* 0.84 male(s)/female

*total population:* 1.01 male(s)/female (2000 est.)

**Infant mortality rate:** 101.29 deaths/1,000 live births (2000 est.)

**Life expectancy at birth:**

*total population:* 45.17 years

## Ethiopia (continued)

*male:* 44.41 years

*female:* 45.94 years (2000 est.)

**Total fertility rate:** 7.07 children born/woman (2000 est.)

### Nationality:

*noun:* Ethiopian(s)

*adjective:* Ethiopian

**Ethnic groups:** Oromo 40%, Amhara and Tigre 32%, Sidamo 9%, Shankella 6%, Somali 6%, Afar 4%, Gurage 2%, other 1%

**Religions:** Muslim 45%-50%, Ethiopian Orthodox 35%-40%, animist 12%, other 3%-8%

**Languages:** Amharic, Tigrinya, Orominga, Guaraginga, Somali, Arabic, other local languages, English (major foreign language taught in schools)

### Literacy:

*definition:* age 15 and over can read and write

*total population:* 35.5%

*male:* 45.5%

*female:* 25.3% (1995 est.)

## Government

### Country name:

*conventional long form:* Federal Democratic Republic of Ethiopia

*conventional short form:* Ethiopia

*local long form:* Ityop'iya Federalawi Demokrasiyawi Ripeblik

*local short form:* Ityop'iya

*abbreviation:* FDRE

**Data code:** ET

**Government type:** federal republic

**Capital:** Addis Ababa

**Administrative divisions:** 9 ethnically-based administrative regions (astedader akababiwach, singular - astedader akabibi) and 2 chartered cities\*: Addis Ababa\*; Afar; Amhara, Benishangul/Gumuz; Dire Dawa\*; Gambela; Harar; Oromia; Somali; Southern Nations, Nationalities, and Peoples Region; Tigray

**Independence:** oldest independent country in Africa and one of the oldest in the world - at least 2,000 years

**National holiday:** National Day, 28 May (1991) (defeat of MENGISTU regime)

**Constitution:** ratified December 1994; effective 22 August 1995

**Legal system:** currently transitional mix of national and regional courts

**Suffrage:** 18 years of age; universal

### Executive branch:

*chief of state:* President NEGASSO Gidada (since 22 August 1995)

*head of government:* Prime Minister MELES Zenawi (since NA August 1995)

*cabinet:* Council of Ministers as provided for in the December 1994 constitution; ministers are selected by the prime minister and approved by the House of People's Representatives

*elections:* president elected by the House of People's Representatives for a six-year term; election last held NA June 1995 (next to be held NA May 2001); prime

minister designated by the party in power following legislative elections

*election results:* NEGASSO Gidada elected president; percent of vote by the House of People's Representatives - NA

**Legislative branch:** bicameral Parliament consists of the House of Federation or upper chamber (117 seats; members are chosen by state assemblies to serve five-year terms) and the House of People's Representatives or lower chamber (548 seats; members are directly elected by popular vote from single-member districts to serve five-year terms) *elections:* regional and national popular elections were held in May and June 1995 (next to be held NA May 2000)

*election results:* percent of vote - NA; seats - EPRDF 483, regional political groupings 46, independents 8; note - 11 seats unconfirmed

*note:* many opposition groups, including the Oromo Liberation Front, boycotted the election

**Judicial branch:** Federal Supreme Court; the president and vice president of the Federal Supreme Court are recommended by the prime minister and appointed by the House of People's Representatives; for other federal judges, the prime minister submits candidates selected by the Federal Judicial Administrative Council to the House of People's Representatives for appointment

**Political parties and leaders:** All-Amhara People's Organization or AAPO [Dr. ASRAT Woldeyes]; Coalition of Alternative Forces for Peace and Democracy or CAFPD [leader NA]; Ethiopian Democratic Union or EDU [leader NA]; Ethiopian Movement for Democracy, Peace, and Unity or EMDPU [GOSHU Walde]; Ethiopian National Democratic Party or ENDP [NEBIYU Samuel, FEKADU Gedamu]; Ethiopian People's Revolutionary Democratic Front or EPRDF [MELES Zenawi]; Oromo Liberation Front or OLF [GELASA Dillo]; dozens of small parties

**Political pressure groups and leaders:** Southern Ethiopia People's Democratic Coalition; numerous small, ethnically based groups have formed since the defeat of the former MENGISTU regime in 1991, including several Islamic militant groups

**International organization participation:** ACP, AfDB, CCC, ECA, FAO, G-24, G-77, IAEA, IBRD, ICAO, ICRM, IDA, IFAD, IFC, IFRC, IGAD, ILO, IMF, IMO, Intelsat, Interpol, IOC, IOM (observer), ISO, ITU, NAM, OAU, OPCW, UN, UNCTAD, UNESCO, UNHCR, UNIDO, UNU, UPU, WFTU, WHO, WIPO, WMO, WTO

### Diplomatic representation in the US:

*chief of mission:* Ambassador BERHANE Gebre-Christos

*chancery:* 2134 Kalorama Road NW, Washington, DC 20008

*telephone:* [1] (202) 234-2281

*FAX:* [1] (202) 328-7950

### Diplomatic representation from the US:

*chief of mission:* Ambassador Tibor P. NAGY

*embassy:* Entoto Street, Addis Ababa

*mailing address:* P. O. Box 1014, Addis Ababa

*telephone:* [251] (1) 550666

*FAX:* [251] (1) 551328

**Flag description:** three equal horizontal bands of green (top), yellow, and red with a yellow pentagram and single yellow rays emanating from the angles between the points on a light blue disk centered on the three bands; Ethiopia is the oldest independent country in Africa, and the colors of her flag were so often adopted by other African countries upon independence that they became known as the pan-African colors

## Economy

**Economy - overview:** Ethiopia's economy is based on agriculture, which accounts for half of GDP, 90% of exports, and 80% of total employment. The agricultural sector suffers from frequent periods of drought and poor cultivation practices, and as many as 4.6 million people need food assistance annually. Coffee is critical to the Ethiopian economy, and Ethiopia earned \$267 million in 1999 by exporting 105,000 metric tons. According to current estimates, coffee contributes 10% of Ethiopia's GDP. More than 15 million people (25% of the population) derive their livelihood from the coffee sector. Other exports include live animals, hides, gold, and qat. In December 1999, Ethiopia signed a \$1.4 billion joint venture deal to develop a huge natural gas field in the Somali Regional State. The war with Eritrea has forced the government to spend scarce resources on the military and forced the government to scale back ambitious development plans. Foreign investment has declined significantly. Government taxes imposed in late 1999 to raise money for the war will depress an already weak economy. The war has forced the government to improve roads and other parts of the previously neglected infrastructure, but only certain regions of the nation have benefited.

**GDP:** purchasing power parity - \$33.3 billion (1999 est.)

**GDP - real growth rate:** 0% (1999 est.)

**GDP - per capita:** purchasing power parity - \$560 (1999 est.)

### GDP - composition by sector:

*agriculture:* 46%

*industry:* 12%

*services:* 42% (1998 est.)

**Population below poverty line:** NA%

**Household income or consumption by percentage share:**

*lowest 10%:* NA%

*highest 10%:* NA%

**Inflation rate (consumer prices):** 4% (1999 est.)

**Labor force:** NA

**Labor force - by occupation:** agriculture and animal husbandry 80%, government and services 12%, industry and construction 8% (1985)

**Unemployment rate:** NA%

### Budget:

*revenues:* \$1 billion

## Ethiopia (continued)

**expenditures:** \$1.48 billion, including capital

expenditures of \$415 million (FY96/97)

**Industries:** food processing, beverages, textiles, chemicals, metals processing, cement

**Industrial production growth rate:** NA%

**Electricity - production:** 1.36 billion kWh (1998)

**Electricity - production by source:**

*fossil fuel:* 7.35%

*hydro:* 89.34%

*nuclear:* 0%

*other:* 3.31% (1998)

**Electricity - consumption:** 1.265 billion kWh (1998)

**Electricity - exports:** 0 kWh (1998)

**Electricity - imports:** 0 kWh (1998)

**Agriculture - products:** cereals, pulses, coffee, oilseed, sugarcane, potatoes; hides, cattle, sheep, goats

**Exports:** \$420 million (f.o.b., 1998)

**Exports - commodities:** coffee, gold, leather products, oilseeds

**Exports - partners:** Germany 22%, Japan 12%, Italy 9%, UK 5% (1997 est.)

**Imports:** \$1.25 billion (f.o.b., 1998 est.)

**Imports - commodities:** food and live animals, petroleum and petroleum products, chemicals, machinery, motor vehicles

**Imports - partners:** Italy 10%, US 9%, Japan 8%, Jordan 5% (1997 est.)

**Debt - external:** \$10 billion (1997)

**Economic aid - recipient:** \$367 million (FY95/96)

**Currency:** 1 birr (Br) = 100 cents

**Exchange rates:** birr (Br) per US\$1 (end of period) - 8.2 (January 2000), 7.5030 (1998), 6.8640 (1997), 6.4260 (1996), 6.3200 (1995)

*note:* since May 1993, the birr market rate has been determined in an interbank market supported by weekly wholesale auction; prior to that date, the official rate was pegged to US\$1 = 5.000 birr

**Fiscal year:** 8 July - 7 July

### Communications

**Telephones - main lines in use:** 365,000 (1999)

**Telephones - mobile cellular:** 4,000 (1999)

**Telephone system:** open wire and microwave radio relay system adequate for government use  
*domestic:* open wire; microwave radio relay; radio communication in the HF, VHF, and UHF frequencies; two domestic satellites provide the national trunk service

*international:* open wire to Sudan and Djibouti; microwave radio relay to Kenya and Djibouti; satellite earth stations - 3 Intelsat (1 Atlantic Ocean and 2 Pacific Ocean)

**Radio broadcast stations:** AM 5, FM 0, shortwave 2 (1999)

**Radios:** 11.75 million (1997)

**Television broadcast stations:** 25 (1999)

**Televisions:** 320,000 (1997)

**Internet Service Providers (ISPs):** 1 (1999)

### Transportation

#### Railways:

*total:* 681 km (Ethiopian segment of the Addis Ababa-Djibouti railroad)

*narrow gauge:* 681 km 1,000-m gauge

*note:* in April 1998, Djibouti and Ethiopia announced plans to revitalize the century-old railroad that links their capitals; since May 1998 Ethiopia has expended considerable effort to repair and maintain the lines

#### Highways:

*total:* 28,500 km

*paved:* 4,275 km

*unpaved:* 24,225 km (1996 est.)

**Ports and harbors:** none; Ethiopia is landlocked and was by agreement with Eritrea using the ports of Assab and Massawa; since the border dispute with Eritrea flared, Ethiopia has used the port of Djibouti for nearly all of its imports

#### Merchant marine:

*total:* 12 ships (1,000 GRT or over) totaling 84,915 GRT/112,634 DWT

*ships by type:* cargo 7, container 1, petroleum tanker 1, roll-on/roll-off 3 (1999 est.)

**Airports:** 85 (1999 est.)

#### Airports - with paved runways:

*total:* 11

*over 3,047 m:* 3

*2,438 to 3,047 m:* 6

*1,524 to 2,437 m:* 2 (1999 est.)

#### Airports - with unpaved runways:

*total:* 74

*over 3,047 m:* 2

*2,438 to 3,047 m:* 7

*1,524 to 2,437 m:* 11

*914 to 1,523 m:* 35

*under 914 m:* 19 (1999 est.)

### Military

**Military branches:** Ground Forces, Air Force, Police, Militia

*note:* Ethiopia is landlocked and has no navy; following the independence of Eritrea, Ethiopian naval facilities remained in Eritrean possession and ships which belonged to the former Ethiopian Navy and based at Djibouti have been sold

**Military manpower - military age:** 18 years of age

**Military manpower - availability:**

*males age 15-49:* 14,184,072 (2000 est.)

**Military manpower - fit for military service:**

*males age 15-49:* 7,392,677 (2000 est.)

**Military manpower - reaching military age annually:**

*males:* 686,801 (2000 est.)

**Military expenditures - dollar figure:** \$138 million (FY98/99)

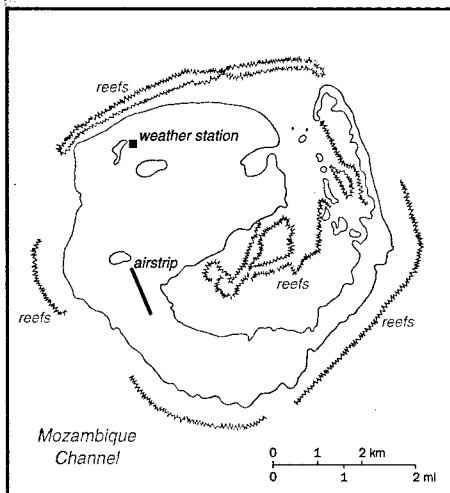
**Military expenditures - percent of GDP:** 2.5% (FY98/99)

### Transnational Issues

**Disputes - international:** most of the southern half of the boundary with Somalia is a Provisional Administrative Line; territorial dispute with Somalia over the Ogaden; dispute over alignment of boundary with Eritrea led to armed conflict in 1998, which is still unresolved despite arbitration efforts

**Illicit drugs:** transit hub for heroin originating in Southwest and Southeast Asia and destined for Europe and North America as well as cocaine destined for markets in southern Africa; cultivates qat (chat) for local use and regional export, principally to Djibouti and Somalia

## Europa Island (possession of France)



### Geography

**Location:** Southern Africa, island in the Mozambique Channel, about one-half of the way from southern Madagascar to southern Mozambique

**Geographic coordinates:** 22 20 S, 40 22 E

**Map references:** Africa

#### Area:

*total:* 28 sq km

*land:* 28 sq km

*water:* 0 sq km

**Area - comparative:** about 0.16 times the size of Washington, DC

**Land boundaries:** 0 km

**Coastline:** 22.2 km

#### Maritime claims:

*exclusive economic zone:* 200 nm

*territorial sea:* 12 nm

**Climate:** tropical

**Terrain:** low and flat

#### Elevation extremes:

*lowest point:* Indian Ocean 0 m

*highest point:* unnamed location 24 m

**Natural resources:** NEGL

#### Land use:

*arable land:* NA%

*permanent crops:* NA%

*permanent pastures:* NA%

*forests and woodland:* NA%

*other:* NA%

**Irrigated land:** 0 sq km (1993)

**Natural hazards:** NA

**Environment - current issues:** NA

**Geography - note:** wildlife sanctuary

### People

**Population:** no indigenous inhabitants

*note:* there is a small French military garrison (July 2000 est.)

### Government

#### Country name:

*conventional long form:* none

*conventional short form:* Europa Island

*local long form:* none

*local short form:* Ile Europa

**Data code:** EU

**Dependency status:** possession of France; administered by a high commissioner of the Republic, resident in Reunion

**Flag description:** the flag of France is used

### Economy

**Economy - overview:** no economic activity

### Communications

**Communications - note:** 1 meteorological station

### Transportation

**Ports and harbors:** none; offshore anchorage only

**Airports:** 1 (1999 est.)

**Airports - with unpaved runways:**

*total:* 1

*914 to 1,523 m:* 1 (1999 est.)

### Military

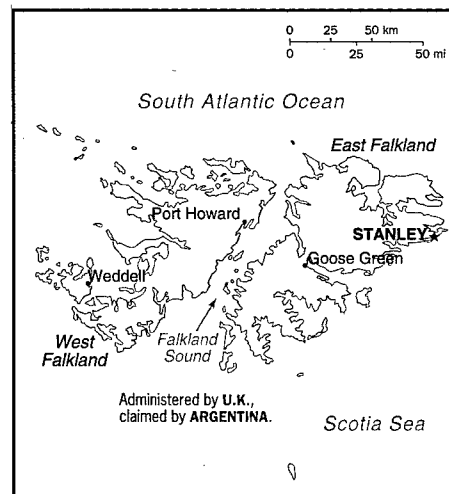
**Military - note:** defense is the responsibility of France

### Transnational Issues

**Disputes - international:** claimed by Madagascar

## Falkland Islands (Islas Malvinas)

(overseas territory of the UK;  
also claimed by Argentina)



### Introduction

**Background:** Discovered in the 16th century and settled in the mid-18th century, the islands have since been the subject of a territorial dispute, first between Britain and Spain, then between Britain and Argentina. The UK asserted its claim to the islands by establishing a naval garrison there in 1833. Argentina invaded the islands on 2 April 1982. The British responded with an expeditionary force that landed seven weeks later and after fierce fighting forced Argentine surrender on 14 June 1982.

### Geography

**Location:** Southern South America, islands in the South Atlantic Ocean, east of southern Argentina

**Geographic coordinates:** 51 45 S, 59 00 W

**Map references:** South America

#### Area:

*total:* 12,173 sq km

*land:* 12,173 sq km

*water:* 0 sq km

*note:* includes the two main islands of East and West Falkland and about 200 small islands

**Area - comparative:** slightly smaller than Connecticut

**Land boundaries:** 0 km

**Coastline:** 1,288 km

#### Maritime claims:

*continental shelf:* 200 nm

*exclusive fishing zone:* 200 nm

*territorial sea:* 12 nm

**Climate:** cold marine; strong westerly winds, cloudy, humid; rain occurs on more than half of days in year; occasional snow all year, except in January and February, but does not accumulate

**Terrain:** rocky, hilly, mountainous with some boggy, undulating plains

#### Elevation extremes:

*lowest point:* Atlantic Ocean 0 m

## Falkland Islands (Islas Malvinas) (continued)

*highest point:* Mount Usborne 705 m

**Natural resources:** fish, wildlife

**Land use:**

*arable land:* 0%

*permanent crops:* 0%

*permanent pastures:* 99%

*forests and woodland:* 0%

*other:* 1% (1993 est.)

**Irrigated land:** NA sq km

**Natural hazards:** strong winds persist throughout the year

**Environment - current issues:** NA

**Geography - note:** deeply indented coast provides good natural harbors; short growing season

### People

**Population:** 2,826 (July 2000 est.)

**Age structure:**

*0-14 years:* NA

*15-64 years:* NA

*65 years and over:* NA

**Population growth rate:** 2.44% (2000 est.)

**Birth rate:** NA births/1,000 population

**Death rate:** NA deaths/1,000 population

**Net migration rate:** NA migrant(s)/1,000 population

**Infant mortality rate:** NA deaths/1,000 live births

**Life expectancy at birth:**

*total population:* NA years

*male:* NA years

*female:* NA years

**Total fertility rate:** NA children born/woman

**Nationality:**

*noun:* Falkland Islander(s)

*adjective:* Falkland Island

**Ethnic groups:** British

**Religions:** primarily Anglican, Roman Catholic, United Free Church, Evangelist Church, Jehovah's Witnesses, Lutheran, Seventh-Day Adventist

**Languages:** English

### Government

**Country name:**

*conventional long form:* none

*conventional short form:* Falkland Islands (Islas Malvinas)

**Data code:** FA

**Dependency status:** overseas territory of the UK, also claimed by Argentina

**Government type:** NA

**Capital:** Stanley

**Administrative divisions:** none (overseas territory of the UK; also claimed by Argentina)

**Independence:** none (overseas territory of the UK; also claimed by Argentina)

**National holiday:** Liberation Day, 14 June (1982)

**Constitution:** 3 October 1985; amended 1997

**Legal system:** English common law

**Suffrage:** 18 years of age; universal

**Executive branch:**

*chief of state:* Queen ELIZABETH II (since 6 February 1952)

*head of government:* Governor Donald LAMONT

(since NA May 1999); Chief Executive A. M. GURR (since NA); Financial Secretary D. F. HOWATT (since NA)

*cabinet:* Executive Council; three members elected by the Legislative Council, two ex officio members (chief executive and the financial secretary), and the governor  
*elections:* none; the monarch is hereditary; governor appointed by the monarch

**Legislative branch:** unicameral Legislative Council (10 seats - 2 ex officio, 8 elected by popular vote, members serve four-year terms)

*elections:* last held 9 October 1997 (next to be held NA October 2001)

*election results:* percent of vote - NA; seats - independents 8

**Judicial branch:** Supreme Court, chief justice is a nonresident

**Political parties and leaders:** none; all independents

**International organization participation:** ICFTU

**Diplomatic representation in the US:** none (overseas territory of the UK; also claimed by Argentina)

**Diplomatic representation from the US:** none (overseas territory of the UK; also claimed by Argentina)

**Flag description:** blue with the flag of the UK in the upper hoist-side quadrant and the Falkland Island coat of arms in a white disk centered on the outer half of the flag; the coat of arms contains a white ram (sheep raising is the major economic activity) above the sailing ship *Desire* (whose crew discovered the islands) with a scroll at the bottom bearing the motto DESIRE THE RIGHT

### Economy

**Economy - overview:** The economy was formerly based on agriculture, mainly sheep farming, but today fishing contributes the bulk of economic activity. In 1987 the government began selling fishing licenses to foreign trawlers operating within the Falklands exclusive fishing zone. These license fees total more than \$40 million per year, which goes to support the island's health, education, and welfare system. Squid accounts for 75% of the fish taken. Dairy farming supports domestic consumption; crops furnish winter fodder. Exports feature shipments of high-grade wool to the UK and the sale of postage stamps and coins. To encourage tourism, the Falkland Islands Development Corporation has built three lodges for visitors attracted by the abundant wildlife and trout fishing. The islands are now self-financing except for defense. The British Geological Survey announced a 200-mile oil exploration zone around the islands in 1993, and early seismic surveys suggest substantial reserves capable of producing 500,000 barrels per day; to date no exploitable site has been identified. An agreement between Argentina and the UK in 1995 seeks to defuse licensing and sovereignty conflicts that would dampen foreign interest in exploiting potential oil reserves.

**GDP:** purchasing power parity - \$NA

**GDP - real growth rate:** NA%

**GDP - per capita:** purchasing power parity - \$NA

**GDP - composition by sector:**

*agriculture:* NA%

*industry:* NA%

*services:* NA%

**Population below poverty line:** NA%

**Household income or consumption by percentage share:**

*lowest 10%:* NA%

*highest 10%:* NA%

**Inflation rate (consumer prices):** 3.6% (1998)

**Labor force:** 1,100 (est.)

**Labor force - by occupation:** agriculture 95% (mostly sheepherding and fishing)

**Unemployment rate:** full employment; labor shortage

**Budget:**

*revenues:* \$66.1 million

*expenditures:* \$66.8 million, including capital expenditures of \$NA (FY97/98 est.)

**Industries:** wool and fish processing; sale of stamps and coins

**Industrial production growth rate:** NA%

**Electricity - production:** 12 million kWh (1998)

**Electricity - production by source:**

*fossil fuel:* 100%

*hydro:* 0%

*nuclear:* 0%

*other:* 0% (1998)

**Electricity - consumption:** 11 million kWh (1998)

**Electricity - exports:** 0 kWh (1998)

**Electricity - imports:** 0 kWh (1998)

**Agriculture - products:** fodder and vegetable crops; sheep, dairy products

**Exports:** \$7.6 million (1995)

**Exports - commodities:** wool, hides, meat

**Exports - partners:** UK, Japan

**Imports:** \$24.7 million (1995)

**Imports - commodities:** fuel, food and drink, building materials, clothing

**Imports - partners:** UK, Japan

**Debt - external:** \$NA

**Economic aid - recipient:** \$1.7 million (1995)

**Currency:** 1 Falkland pound = 100 pence

**Exchange rates:** Falkland pound per US\$1 - 0.6092 (January 2000), 0.6180 (1999), 0.6037 (1998), 0.6106 (1997), 0.6403 (1996), 0.6335 (1995); note - the Falkland pound is at par with the British pound

**Fiscal year:** 1 April - 31 March

### Communications

**Telephones - main lines in use:** NA

**Telephones - mobile cellular:** NA

**Telephone system:**

*domestic:* government-operated radiotelephone and private VHF/CB radiotelephone networks provide effective service to almost all points on both islands  
*international:* satellite earth station - 1 Intelsat (Atlantic Ocean) with links through London to other countries

## Falkland Islands (Islas Malvinas)

(continued)

**Radio broadcast stations:** AM 1, FM 7, shortwave 0 (1998)

**Radios:** 1,000 (1997)

**Television broadcast stations:** 2 (operated by the British Forces Broadcasting Service) (1997)

**Televisions:** 1,000 (1997)

**Internet Service Providers (ISPs):** NA

### Transportation

**Railways:** 0 km

**Highways:**

*total:* 348 km

*paved:* 83 km

*unpaved:* 265 km

**Ports and harbors:** Stanley

**Merchant marine:** none (1999 est.)

**Airports:** 5 (1999 est.)

**Airports - with paved runways:**

*total:* 2

*2,438 to 3,047 m:* 1

*under 914 m:* 1 (1999 est.)

**Airports - with unpaved runways:**

*total:* 3

*under 914 m:* 3 (1999 est.)

### Military

**Military branches:** British Forces Falkland Islands (includes Army, Royal Air Force, Royal Navy, and Royal Marines), Police Force

**Military expenditures - dollar figure:** \$NA

**Military expenditures - percent of GDP:** NA%

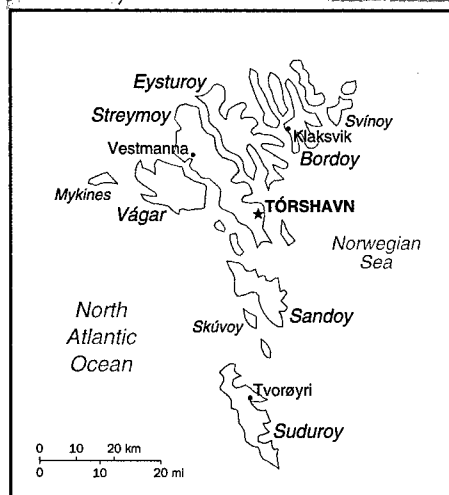
**Military - note:** defense is the responsibility of the UK

### Transnational Issues

**Disputes - international:** claimed by Argentina

## Faroe Islands

(part of the Kingdom of Denmark)



### Introduction

**Background:** The population of the Faroe Islands is largely descended from Viking settlers who arrived in the 9th century. The islands have been connected politically to Denmark since the 14th century. A high degree of self-government was attained in 1948.

### Geography

**Location:** Northern Europe, island group between the Norwegian Sea and the north Atlantic Ocean, about one-half of the way from Iceland to Norway

**Geographic coordinates:** 62 00 N, 7 00 W

**Map references:** Europe

**Area:**

*total:* 1,399 sq km

*land:* 1,399 sq km

*water:* 0 sq km (some lakes and streams)

**Area - comparative:** eight times the size of Washington, DC

**Land boundaries:** 0 km

**Coastline:** 1,117 km

**Maritime claims:**

*exclusive fishing zone:* 200 nm

*territorial sea:* 3 nm

**Climate:** mild winters, cool summers; usually overcast; foggy, windy

**Terrain:** rugged, rocky, some low peaks; cliffs along most of coast

**Elevation extremes:**

*lowest point:* Atlantic Ocean 0 m

*highest point:* Slaettaratindur 882 m

**Natural resources:** fish, whales, hydropower

**Land use:**

*arable land:* 6%

*permanent crops:* 0%

*permanent pastures:* 0%

*forests and woodland:* 0%

*other:* 94% (1996)

**Irrigated land:** 0 sq km

**Natural hazards:** NA

**Environment - current issues:** NA

**Geography - note:** archipelago of 17 inhabited islands and one uninhabited island, and a few uninhabited islets; strategically located along important sea lanes in northeastern Atlantic; precipitous terrain limits habitation to small coastal lowlands

### People

**Population:** 45,296 (July 2000 est.)

**Age structure:**

*0-14 years:* 23% (male 5,233; female 5,163)

*15-64 years:* 63% (male 15,270; female 13,382)

*65 years and over:* 14% (male 2,788; female 3,460) (2000 est.)

**Population growth rate:** 0.83% (2000 est.)

**Birth rate:** 13.58 births/1,000 population (2000 est.)

**Death rate:** 8.7 deaths/1,000 population (2000 est.)

**Net migration rate:** 3.38 migrant(s)/1,000 population (2000 est.)

**Sex ratio:**

*at birth:* 1.05 male(s)/female

*under 15 years:* 1.01 male(s)/female

*15-64 years:* 1.14 male(s)/female

*65 years and over:* 0.81 male(s)/female

*total population:* 1.06 male(s)/female (2000 est.)

**Infant mortality rate:** 6.94 deaths/1,000 live births (2000 est.)

**Life expectancy at birth:**

*total population:* 78.43 years

*male:* 74.96 years

*female:* 81.92 years (2000 est.)

**Total fertility rate:** 2.32 children born/woman (2000 est.)

**Nationality:**

*noun:* Faroese (singular and plural)

*adjective:* Faroese

**Ethnic groups:** Scandinavian

**Religions:** Evangelical Lutheran

**Languages:** Faroese (derived from Old Norse), Danish

**Literacy:**

*definition:* NA

*total population:* NA%

*male:* NA%

*female:* NA%

*note:* similar to Denmark proper

### Government

**Country name:**

*conventional long form:* none

*conventional short form:* Faroe Islands

*local long form:* none

*local short form:* Foroyar

**Data code:** FO

**Dependency status:** part of the Kingdom of Denmark; self-governing overseas administrative division of Denmark since 1948

**Government type:** NA

**Capital:** Torshavn

## Faroe Islands (continued)

**Administrative divisions:** none (part of the Kingdom of Denmark; self-governing overseas administrative division of Denmark)

**Independence:** none (part of the Kingdom of Denmark; self-governing overseas administrative division of Denmark)

**National holiday:** Birthday of the Queen, 16 April (1940)

**Constitution:** 5 June 1953 (Danish constitution)

**Legal system:** Danish

**Suffrage:** 18 years of age; universal

**Executive branch:**

*chief of state:* Queen MARGRETHE II of Denmark (since 14 January 1972), represented by High Commissioner Bente KLINTE, chief administrative officer (since NA)

*head of government:* Prime Minister Anfinn

KALLSBERG (since 9 May 1998)

*cabinet:* Landsstyri elected by the Faroese Parliament *elections:* the monarch is hereditary; high

commissioner appointed by the monarch; following legislative elections, the leader of the party that wins the most seats is usually elected prime minister by the Faroese Parliament; election last held 30 April 1998 (next to be held NA 2002)

*election results:* Anfinn KALLSBERG elected prime minister; percent of parliamentary vote - NA

**Legislative branch:** unicameral Faroese Parliament or Løgting (32 seats; members are elected by popular vote on a proportional basis from the seven constituencies to serve four-year terms)

*elections:* last held 30 April 1998 (next to be held by NA July 2002)

*election results:* percent of vote by party - Republican Party 23.8%, People's Party 21.3%, Social Democratic Party 21.9%, Coalition Party (Union Party, Labor Front, Home Rule Party) 18%; seats by party - Republican Party 8, People's Party 8, Social Democratic Party 7, Coalition Party 6, other parties 3

*note:* election of 2 seats to the Danish Parliament was last held on 11 March 1998 (next to be held by NA 2002); results - percent of vote by party - NA; seats by party - Social Democratic Party 1, People's Party 1

**Judicial branch:** none

**Political parties and leaders:** Center Party [Tordur NÍCLASEN]; Christian People's Party [Niels Pauli DANIELSEN]; Home Rule Party [Helena Dam A. NEYSTABO]; Labor Front [leader NA]; People's Party [Óli BRECKMANN]; Republican Party [Finnbogi ISAKSON]; Social Democratic Party [Joannes EIDESGAARD]; The Faroese Party [Olavur CHRISTIANSEN]; Union Party [Edmund JOENSEN]

**International organization participation:** NC, NIB **Diplomatic representation in the US:** none (self-governing overseas administrative division of Denmark)

**Diplomatic representation from the US:** none (self-governing overseas administrative division of Denmark)

**Flag description:** white with a red cross outlined in blue that extends to the edges of the flag; the vertical part of the cross is shifted to the hoist side in the style of the Dannebrog (Danish flag)

## Economy

**Economy - overview:** After the severe economic troubles of the early 1990s, brought on by a drop in the vital fish catch, the Faroe Islands have come back in the last few years, with unemployment down to 5% in mid-1998. Nevertheless, the almost total dependence on fishing means the economy remains extremely vulnerable. The Faroese hope to broaden their economic base by building new fish-processing plants. Oil finds close to the Faroese area give hope for deposits in the immediate area, which may lay the basis to sustained economic prosperity. The Faroese are supported by a substantial annual subsidy from Denmark.

**GDP:** purchasing power parity - \$700 million (1996 est.)

**GDP - real growth rate:** 6% (1996 est.)

**GDP - per capita:** purchasing power parity - \$16,000 (1996 est.)

**GDP - composition by sector:**

*agriculture:* 20%

*industry:* 16%

*services:* 64% (1996 est.)

**Population below poverty line:** NA%

**Household income or consumption by percentage share:**

*lowest 10%:* NA%

*highest 10%:* NA%

**Inflation rate (consumer prices):** 2.8% (1996 est.)

**Labor force:** 20,500 (1996 est.)

**Labor force - by occupation:** largely engaged in fishing, manufacturing, transportation, commerce

**Unemployment rate:** 5% (1998 est.)

**Budget:**

*revenues:* \$467 million

*expenditures:* \$468 million, including capital

expenditures of \$11 million (1996 est.)

**Industries:** fishing, shipbuilding, construction, handicrafts

**Industrial production growth rate:** NA%

**Electricity - production:** 186 million kWh (1998)

**Electricity - production by source:**

*fossil fuel:* 53.76%

*hydro:* 45.7%

*nuclear:* 0%

*other:* 0.54% (1998)

**Electricity - consumption:** 173 million kWh (1998)

**Electricity - exports:** 0 kWh (1998)

**Electricity - imports:** 0 kWh (1998)

**Agriculture - products:** milk, potatoes, vegetables; sheep; salmon, other fish

**Exports:** \$362 million (f.o.b., 1995)

**Exports - commodities:** fish and fish products 92%, animal feedstuffs, transport equipment (ships)

**Exports - partners:** Denmark 31%, UK 25%, Germany 9%, France 7%, Spain 6%, US 2% (1996)

**Imports:** \$315.6 million (c.i.f., 1995)

**Imports - commodities:** machinery and transport equipment 17.0%, consumer goods 33%, raw materials and semi-manufactures 26.9%, fuels 11.4%, fish and salt 6.7%

**Imports - partners:** Denmark 33%, Norway 18%, UK 8% Germany 9%, Sweden 5%, US 2% (1996)

**Debt - external:** \$767 million (1995 est.)

**Economic aid - recipient:** \$150 million (annual subsidy from Denmark) (1995)

**Currency:** 1 Danish krone (DKr) = 100 oere

**Exchange rates:** Danish kroner (DKr) per US\$1 - 7.336 (January 2000), 6.976 (1999), 6.701 (1998), 6.604 (1997), 5.799 (1966), 5.602 (1995)

**Fiscal year:** calendar year

## Communications

**Telephones - main lines in use:** 22,000 (1995)

**Telephones - mobile cellular:** 2,558 (1995)

**Telephone system:** good international communications; good domestic facilities *domestic:* digitalization was to have been completed in 1998

*international:* satellite earth stations - 1 Orion; 1 fiber-optic submarine cable linking the Faroe Islands with Denmark and Iceland

**Radio broadcast stations:** AM 1, FM 13, shortwave 0 (1998)

**Radios:** 26,000 (1997)

**Television broadcast stations:** 7 (plus 51 low-power repeaters) (September 1995)

**Televisions:** 15,000 (1997)

**Internet Service Providers (ISPs):** NA

## Transportation

**Railways:** 0 km

**Highways:**

*total:* 458 km

*paved:* 450 km

*unpaved:* 8 km (1995 est.)

**Ports and harbors:** Torshavn, Klaksvik, Tvoroyri, Runavik, Fuglafjørður

**Merchant marine:**

*total:* 6 ships (1,000 GRT or over) totaling 22,853 GRT/13,481 DWT

*ships by type:* cargo 2, petroleum tanker 1, refrigerated cargo 1, roll-on/roll-off 1, short-sea passenger 1 (1999 est.)

**Airports:** 1 (1999 est.)

**Airports - with paved runways:**

*total:* 1

*914 to 1,523 m:* 1 (1999 est.)

## Military

**Military branches:** no organized native military forces; only a small Police Force and Coast Guard are maintained

**Military expenditures - dollar figure:** \$NA

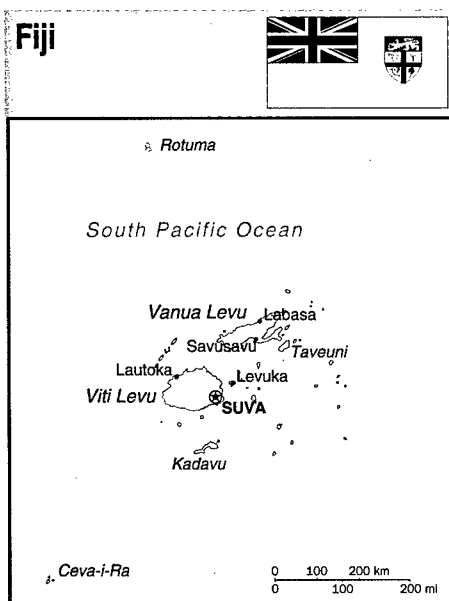
**Military expenditures - percent of GDP:** NA%

**Military - note:** defense is the responsibility of Denmark

## Transnational Issues

**Disputes - international:** none





## Introduction

**Background:** Fiji became independent in 1970, after nearly a century as a British colony. Democratic rule was interrupted by two military coups in 1987, caused by concern over a government perceived as dominated by the Indian community (descendants of contract laborers brought to the islands by the British in the 19th century). A 1990 constitution favored native Melanesian control of Fiji, but led to heavy Indian emigration; the population loss resulted in economic difficulties, but ensured that Melanesians became the majority. Amendments enacted in 1997 made the constitution more equitable. Free and peaceful elections in 1999 resulted in a government led by an Indo-Fijian. Fiji has been a major contributor to UN peacekeeping missions in various parts of the world.

## Geography

**Location:** Oceania, island group in the South Pacific Ocean, about two-thirds of the way from Hawaii to New Zealand

**Geographic coordinates:** 18 00 S, 175 00 E

**Map references:** Oceania

### Area:

**total:** 18,270 sq km

**land:** 18,270 sq km

**water:** 0 sq km

**Area - comparative:** slightly smaller than New Jersey

**Land boundaries:** 0 km

**Coastline:** 1,129 km

**Maritime claims:** measured from claimed archipelagic baselines

**continental shelf:** 200-m depth or to the depth of exploitation; rectilinear shelf claim added

**exclusive economic zone:** 200 nm

**territorial sea:** 12 nm

**Climate:** tropical marine; only slight seasonal temperature variation

**Terrain:** mostly mountains of volcanic origin

### Elevation extremes:

**lowest point:** Pacific Ocean 0 m

**highest point:** Tomanivi 1,324 m

**Natural resources:** timber, fish, gold, copper, offshore oil potential, hydropower

### Land use:

**arable land:** 10%

**permanent crops:** 4%

**permanent pastures:** 10%

**forests and woodland:** 65%

**other:** 11% (1993 est.)

**Irrigated land:** 10 sq km (1993 est.)

**Natural hazards:** cyclonic storms can occur from November to January

**Environment - current issues:** deforestation; soil erosion

### Environment - international agreements:

**party to:** Biodiversity, Climate Change, Climate Change-Kyoto Protocol, Desertification, Endangered Species, Law of the Sea, Marine Life Conservation, Nuclear Test Ban, Ozone Layer Protection, Tropical Timber 83, Tropical Timber 94

**signed, but not ratified:** none of the selected agreements

**Geography - note:** includes 332 islands of which approximately 110 are inhabited

## People

**Population:** 832,494 (July 2000 est.)

### Age structure:

**0-14 years:** 33% (male 141,779; female 136,212)

**15-64 years:** 63% (male 263,127; female 262,686)

**65 years and over:** 4% (male 13,405; female 15,285) (2000 est.)

**Population growth rate:** 1.41% (2000 est.)

**Birth rate:** 23.48 births/1,000 population (2000 est.)

**Death rate:** 5.78 deaths/1,000 population

(2000 est.)

**Net migration rate:** -3.6 migrant(s)/1,000 population (2000 est.)

### Sex ratio:

**at birth:** 1.05 male(s)/female

**under 15 years:** 1.04 male(s)/female

**15-64 years:** 1 male(s)/female

**65 years and over:** 0.88 male(s)/female

**total population:** 1.01 male(s)/female (2000 est.)

**Infant mortality rate:** 14.45 deaths/1,000 live births (2000 est.)

### Life expectancy at birth:

**total population:** 67.94 years

**male:** 65.54 years

**female:** 70.45 years (2000 est.)

**Total fertility rate:** 2.89 children born/woman

(2000 est.)

### Nationality:

**noun:** Fijian(s)

**adjective:** Fijian

**Ethnic groups:** Fijian 51% (predominantly Melanesian with a Polynesian admixture), Indian 44%, European, other Pacific Islanders, overseas Chinese, and other 5% (1998 est.)

**Religions:** Christian 52% (Methodist 37%, Roman Catholic 9%), Hindu 38%, Muslim 8%, other 2%  
**note:** Fijians are mainly Christian, Indians are Hindu, and there is a Muslim minority (1986)

**Languages:** English (official), Fijian, Hindustani

### Literacy:

**definition:** age 15 and over can read and write

**total population:** 91.6%

**male:** 93.8%

**female:** 89.3% (1995 est.)

## Government

### Country name:

**conventional long form:** Republic of the Fiji Islands

**conventional short form:** Fiji

**Data code:** FJ

**Government type:** republic

**note:** military coup leader Maj. Gen. Sitiveni RABUKA formally declared Fiji a republic on 6 October 1987

**Capital:** Suva

**Administrative divisions:** 4 divisions and 1 dependency\*; Central, Eastern, Northern, Rotuma\*, Western

**Independence:** 10 October 1970 (from UK)

**National holiday:** Independence Day, 10 October (1970)

**Constitution:** 10 October 1970 (suspended 1 October 1987); a new constitution was proposed on 23 September 1988 and promulgated on 25 July 1990; amended 25 July 1997 to allow nonethnic Fijians greater say in government and to make multiparty government mandatory; entered into force 28 July 1998; note - the May 1999 election was the first test of the amended constitution and introduced open voting - not racially prescribed - for the first time at the national level

**Legal system:** based on British system

**Suffrage:** 21 years of age; universal

### Executive branch:

**chief of state:** President Ratu Sir Kamisese MARA (acting president since 15 December 1993, president since 12 January 1994); Vice President Ratu Josefa Iloilo ULUIVUDA (since 18 January 1999)

**head of government:** Prime Minister Mahendra CHAUDHRY (since 18 May 1999); Deputy Prime Ministers Tupeni BABA (since NA 1999) and Adi Kuini Vuikaba SPEED (since NA 1999)

**cabinet:** Cabinet appointed by the prime minister from among the members of Parliament and is responsible to Parliament

**note:** there is also a Presidential Council that advises the president on matters of national importance and a Great Council of Chiefs which consists of the highest ranking members of the traditional chiefly system  
**elections:** president elected by the Great Council of Chiefs for a five-year term; prime minister appointed by the president

**election results:** Ratu Sir Kamisese MARA elected president; percent of Great Council of Chiefs vote - NA

## Fiji (continued)

**Legislative branch:** bicameral Parliament consists of the Senate (32 seats; 14 appointed by the Great Council of Chiefs, nine appointed by the prime minister, eight appointed by the leader of the opposition, and one appointed by the council of Rotuma) and the House of Representatives (71 seats; 23 reserved for ethnic Fijians, 19 reserved for ethnic Indians, three reserved for other ethnic groups, one reserved for the Rotuman constituency encompassing the whole of Fiji, and 25 open; members serve five-year terms)

**elections:** House of Representatives - last held 11 May 1999 (next to be held NA May 2004)

**election results:** House of Representatives - percent of vote by party - NA; seats by party - Fiji Labor Party 37, others 34

**Judicial branch:** Supreme Court, judges are appointed by the president

**Political parties and leaders:** Christian Fellowship Party (Veitokani ni Lewenivanua Vakarisito Party) or VLV (primarily Methodist Fijian) [leader NA]; Conservative Party of Fiji or CPF [leader NA]; Fiji Conservative Party or FCP [leader NA]; Fiji Independent Labor (Muslim) [leader NA]; Fiji Indian Congress Party [leader NA]; Fiji Indian Liberal Party [leader NA]; Fiji Labor Party or FLP [Mahendra CHAUDHRY]; Fijian Association Party or FAP [Adi Kuini SPEED]; Fijian Nationalist Party or FNP

[Sakeasi BUTADROKA]; Fijian Political Party or SVT (primarily Fijian) [Maj. Gen. Sitiveni RABUKA]; Four Corners Party [leader NA]; General Electors' Association [David PICKERING]; General Voters Party or GVP [Leo SMITH]; National Federation Party or NFP (primarily Indian) [Jai Ram REDDY]; National Unity Party [Apisai TORA]

**note:** in early 1995, ethnic Fijian members of the All National Congress or ANC merged with the Fijian Association or FA; the remaining members of the ANC have renamed their party the General Electors' Association

**International organization participation:** ACP, AsDB, C, CCC, CP, ESCAP, FAO, G-77, IBRD, ICAO, ICFTU, ICRM, IDA, IFAD, IFC, IFRC, IHO, ILO, IMF, IMO, Intelsat, Interpol, IOC, ISO (subscriber), ITU, OPCW, PCA, Sparteca, SPC, SPF, UN, UNCTAD, UNESCO, UNIDO, UNIFIL, UNIKOM, UNMIBH, UNMIK, UPU, WFTU, WHO, WIPO, WMO, WToO, WTrO

### Diplomatic representation in the US:

**chief of mission:** Ambassador "Ratu" Napolioni MASIREWA

**chancery:** Suite 240, 2233 Wisconsin Avenue NW, Washington, DC 20007

**telephone:** [1] (202) 337-8320

**FAX:** [1] (202) 337-1996

### Diplomatic representation from the US:

**chief of mission:** Ambassador Osman SIDDIQUE

**embassy:** 31 Loftus Street, Suva

**mailing address:** P. O. Box 218, Suva

**telephone:** [679] 314466

**FAX:** [679] 300081

**Flag description:** light blue with the flag of the UK in the upper hoist-side quadrant and the Fijian shield centered on the outer half of the flag; the shield depicts a yellow lion above a white field quartered by the cross of Saint George featuring stalks of sugarcane, a palm tree, bananas, and a white dove

## Economy

**Economy - overview:** Fiji, endowed with forest, mineral, and fish resources, is one of the most developed of the Pacific island economies, though still with a large subsistence sector. Sugar exports and a growing tourist industry are the major sources of foreign exchange. Sugar processing makes up one-third of industrial activity. Roughly 300,000 tourists visit each year, including thousands of Americans following the start of regularly scheduled non-stop air service from Los Angeles. Fiji's growth slowed in 1997 because the sugar industry suffered from low world prices and rent disputes between farmers and landowners. Drought in 1998 further damaged the sugar industry, but its recovery in 1999 contributed to robust GDP growth. Long-term problems include low investment and uncertain property rights.

**GDP:** purchasing power parity - \$5.9 billion (1999 est.)

**GDP - real growth rate:** 7.8% (1999 est.)

**GDP - per capita:** purchasing power parity - \$7,300 (1999 est.)

### GDP - composition by sector:

**agriculture:** 16.5%

**industry:** 25.5%

**services:** 58% (1998 est.)

**Population below poverty line:** NA%

**Household income or consumption by percentage share:**

**lowest 10%:** NA%

**highest 10%:** NA%

**Inflation rate (consumer prices):** 0% (1999 est.)

**Labor force:** 235,000

**Labor force - by occupation:** subsistence agriculture 67%, wage earners 18%, salary earners 15% (1987)

**Unemployment rate:** 6% (1997 est.)

### Budget:

**revenues:** \$540.65 million

**expenditures:** \$742.65 million, including capital expenditures of \$NA (1997 est.)

**Industries:** tourism, sugar, clothing, copra, gold, silver, lumber, small cottage industries

**Industrial production growth rate:** 2.9% (1995)

**Electricity - production:** 550 million kWh (1998)

**Electricity - production by source:**

**fossil fuel:** 20%

**hydro:** 80%

**nuclear:** 0%

**other:** 0% (1998)

**Electricity - consumption:** 512 million kWh (1998)

**Electricity - exports:** 0 kWh (1998)

**Electricity - imports:** 0 kWh (1998)

**Agriculture - products:** sugarcane, coconuts, cassava (tapioca), rice, sweet potatoes, bananas; cattle, pigs, horses, goats; fish

**Exports:** \$393 million (f.o.b., 1998)

**Exports - commodities:** sugar 32%, clothing, gold, processed fish, lumber

**Exports - partners:** Australia 34%, UK 18%, other Pacific island countries 11%, US 11%, NZ 5%, Japan 5% (1997)

**Imports:** \$612 million (f.o.b., 1998)

**Imports - commodities:** machinery and transport equipment, petroleum products, food, chemicals

**Imports - partners:** Australia 45%, NZ 15%, Japan 7%, US 5%, Singapore 4% (1997)

**Debt - external:** \$213 million (1997)

**Economic aid - recipient:** \$40.3 million (1995)

**Currency:** 1 Fijian dollar (F\$) = 100 cents

**Exchange rates:** Fijian dollars (F\$) per US\$1 - 1.9654 (January 2000), 1.9696 (1999), 1.9868 (1998), 1.4437 (1997), 1.4033 (1996), 1.4063 (1995)

**Fiscal year:** calendar year

## Communications

**Telephones - main lines in use:** 65,000 (1995)

**Telephones - mobile cellular:** 4,300 (1998)

**Telephone system:** modern local, interisland, and international (wire/radio integrated) public and special-purpose telephone, telegraph, and teleprinter facilities; regional radio communications center *domestic:* NA

*international:* access to important cable links between US and Canada as well as between NZ and Australia; satellite earth station - 1 Intelsat (Pacific Ocean)

**Radio broadcast stations:** AM 13, FM 40, shortwave 0 (1998)

**Radios:** 500,000 (1997)

**Television broadcast stations:** NA

**Televisions:** 21,000 (1997)

**Internet Service Providers (ISPs):** 2 (1999)

## Transportation

### Railways:

**total:** 597 km; *note* - belongs to the

government-owned Fiji Sugar Corporation

**narrow gauge:** 597 km 0.610-m gauge (1995)

### Highways:

**total:** 3,440 km

**paved:** 1,692 km

**unpaved:** 1,748 km (1996 est.)

**Waterways:** 203 km; 122 km navigable by motorized craft and 200-metric-ton barges

**Ports and harbors:** Labasa, Lautoka, Levuka, Savusavu, Suva

### Merchant marine:

**total:** 6 ships (1,000 GRT or over) totaling 11,870 GRT/14,787 DWT

**ships by type:** chemical tanker 2, passenger 1, petroleum tanker 1, roll-on/roll-off 1, specialized tanker 1 (1999 est.)

**Airports:** 25 (1999 est.)

**Airports - with paved runways:**

total: 3

over 3,047 m: 1

1,524 to 2,437 m: 1

914 to 1,523 m: 1 (1999 est.)

**Airports - with unpaved runways:**

total: 22

914 to 1,523 m: 5

under 914 m: 17 (1999 est.)

**Military**

**Military branches:** Republic of Fiji Military Forces (RFMF; includes ground and naval forces)

**Military manpower - military age:** 18 years of age

**Military manpower - availability:**

males age 15-49: 223,496 (2000 est.)

**Military manpower - fit for military service:**

males age 15-49: 123,051 (2000 est.)

**Military manpower - reaching military age annually:**

males: 9,426 (2000 est.)

**Military expenditures - dollar figure:** \$24 million (FY98)

**Military expenditures - percent of GDP:** 1.1% (FY98)

**Transnational Issues**

**Disputes - international:** none

**Finland**



**Introduction**

**Background:** Ruled by Sweden from the 12th to the 19th centuries and by Russia from 1809, Finland finally won its independence in 1917. During World War II, it was able to successfully defend its freedom and fend off invasions by the Soviet Union and Germany. In the subsequent half century, the Finns have made a remarkable transformation from a farm/forest economy to a diversified modern industrial economy; per capita income is now on par with Western Europe. As a member of the European Union, Finland was the only Nordic state to join the euro system at its initiation in January 1999.

**Geography**

**Location:** Northern Europe, bordering the Baltic Sea, Gulf of Bothnia, and Gulf of Finland, between Sweden and Russia

**Geographic coordinates:** 64 00 N, 26 00 E

**Map references:** Europe

**Area:**

total: 337,030 sq km

land: 305,470 sq km

water: 31,560 sq km

**Area - comparative:** slightly smaller than Montana

**Land boundaries:**

total: 2,628 km

**border countries:** Norway 729 km, Sweden 586 km, Russia 1,313 km

**Coastline:** 1,126 km (excludes islands and coastal indentations)

**Maritime claims:**

**contiguous zone:** 6 nm

**continental shelf:** 200-m depth or to the depth of exploitation

**exclusive fishing zone:** 12 nm

**territorial sea:** 12 nm (in the Gulf of Finland - 3 nm)

**Climate:** cold temperate; potentially subarctic, but comparatively mild because of moderating influence of the North Atlantic Current, Baltic Sea, and more than 60,000 lakes

**Terrain:** mostly low, flat to rolling plains interspersed with lakes and low hills

**Elevation extremes:**

**lowest point:** Baltic Sea 0 m

**highest point:** Haltiatunturi 1,328 m

**Natural resources:** timber, copper, zinc, iron ore, silver

**Land use:**

**arable land:** 8%

**permanent crops:** 0%

**permanent pastures:** 0%

**forests and woodland:** 76%

**other:** 16% (1993 est.)

**Irrigated land:** 640 sq km (1993 est.)

**Natural hazards:** NA

**Environment - current issues:** air pollution from manufacturing and power plants contributing to acid rain; water pollution from industrial wastes, agricultural chemicals; habitat loss threatens wildlife populations

**Environment - international agreements:**

**party to:** Air Pollution, Air Pollution-Nitrogen Oxides, Air Pollution-Sulphur 85, Air Pollution-Sulphur 94, Air Pollution-Volatile Organic Compounds, Antarctic-Environmental Protocol, Antarctic Treaty, Biodiversity, Climate Change, Desertification, Endangered Species, Environmental Modification, Hazardous Wastes, Law of the Sea, Marine Dumping, Marine Life Conservation, Nuclear Test Ban, Ozone Layer Protection, Ship Pollution, Tropical Timber 83, Tropical Timber 94, Wetlands, Whaling  
**signed, but not ratified:** Air Pollution-Persistent Organic Pollutants, Climate Change-Kyoto Protocol

**Geography - note:** long boundary with Russia; Helsinki is northernmost national capital on European continent; population concentrated on small southwestern coastal plain

**People**

**Population:** 5,167,486 (July 2000 est.)

**Age structure:**

**0-14 years:** 18% (male 478,497; female 459,646)

**15-64 years:** 67% (male 1,747,738; female 1,712,058)

## Finland (continued)

**65 years and over:** 15% (male 295,177; female 474,370) (2000 est.)

**Population growth rate:** 0.17% (2000 est.)

**Birth rate:** 10.8 births/1,000 population (2000 est.)

**Death rate:** 9.73 deaths/1,000 population (2000 est.)

**Net migration rate:** 0.58 migrant(s)/1,000 population (2000 est.)

### **Sex ratio:**

*at birth:* 1.04 male(s)/female

*under 15 years:* 1.04 male(s)/female

*15-64 years:* 1.02 male(s)/female

*65 years and over:* 0.62 male(s)/female

*total population:* 0.95 male(s)/female (2000 est.)

**Infant mortality rate:** 3.82 deaths/1,000 live births (2000 est.)

### **Life expectancy at birth:**

*total population:* 77.41 years

*male:* 73.74 years

*female:* 81.2 years (2000 est.)

**Total fertility rate:** 1.7 children born/woman (2000 est.)

### **Nationality:**

*noun:* Finn(s)

*adjective:* Finnish

**Ethnic groups:** Finn 93%, Swede 6%, Lapp 0.11%, Roma 0.12%, Tatar 0.02%

**Religions:** Evangelical Lutheran 89%, Greek Orthodox 1%, none 9%, other 1%

**Languages:** Finnish 93.4% (official), Swedish 5.9% (official), small Lapp- and Russian-speaking minorities

### **Literacy:**

*definition:* age 15 and over can read and write

*total population:* 100% (1980 est.)

*male:* NA%

*female:* NA%

## Government

### **Country name:**

*conventional long form:* Republic of Finland

*conventional short form:* Finland

*local long form:* Suomen Tasavalta

*local short form:* Suomi

**Data code:** FI

**Government type:** republic

**Capital:** Helsinki

**Administrative divisions:** 6 provinces (laanit, singular - laani); Aland, Etela-Suomen Laani, Ita-Suomen Laani, Lansi-Suomen Laani, Lappi, Oulun Laani

**Independence:** 6 December 1917 (from Russia)

**National holiday:** Independence Day, 6 December (1917)

**Constitution:** 17 July 1919

**Legal system:** civil law system based on Swedish law; Supreme Court may request legislation interpreting or modifying laws; accepts compulsory ICJ jurisdiction, with reservations

**Suffrage:** 18 years of age; universal

### **Executive branch:**

*chief of state:* President Tarja HALONEN (since 1 March 2000)

*head of government:* Prime Minister Paavo LIPPONEN (since 13 April 1995) and Deputy Prime Minister Sauli NIINISTO (since 13 April 1995)

*cabinet:* Council of State or Valtioneuvosto appointed by the president, responsible to Parliament

*elections:* president elected by popular vote for a six-year term; election last held 6 February 2000 (next to be held NA February 2006); prime minister and deputy prime minister appointed from the majority party by the president after parliamentary elections  
*election results:* Tarja HALONEN elected president; percent of vote - Tarja HALONEN (SDP) 51.6%, Esko AHO (Kesk) 48.4%

*note:* government coalition - SFP, Kok, Leftist Alliance (People's Democratic Union and Democratic Alternative), SFP, and Green Union

**Legislative branch:** unicameral Parliament or Eduskunta (200 seats; members are elected by popular vote on a proportional basis to serve four-year terms)

*elections:* last held 21 March 1999 (next to be held NA March 2003)

*election results:* percent of vote by party - SDP 22.9%, Kesk 22.5%, Kok 21.0%, Leftist Alliance (Communist) 10.9%, SFP 5.1%, Green Union 7.2%, SKL 4.2%; seats by party - SDP 51, Kesk 48, Kok 46, Leftist Alliance (Communist) 20, SFP 11, Green Union 11, SKL 10, other 3

**Judicial branch:** Supreme Court or Korkein Oikeus, judges appointed by the president

**Political parties and leaders:** Center Party or Kesk [Esko AHO]; Ecological Party or EPV [Eugen PARKATTI]; Finnish Christian Union or SKL [C. P. Bjarne KALLIS]; Green Union [Satu HASSI]; Leftist Alliance (Communist) composed of People's Democratic League and Democratic Alternative [Claes ANDERSSON]; Liberal People's Party or LKP [Pekka RYTILA]; National Coalition (conservative) Party or Kok [Sauli NIINISTO]; Rural Party or SMP [Raimo VISTBACKA]; Social Democratic Party or SDP [Paavo LIPPONEN]; Swedish People's Party or SFP [(Johan) Ole NORRBACK]; Young Finns [Risto PENTTILA]

### **Political pressure groups and leaders:**

Communist Workers Party [Timo LAHDENMAKI]; Constitutional Rightist Party; Finnish Communist Party-Unity [Yrjo HAKANEN]; Finnish Pensioners Party  
**International organization participation:** AfDB, AsDB; Australia Group, BIS, CBSS, CCC, CE, CERN, EAPC, EBRD, ECE, EIB, EMU, ESA, EU, FAO, G-9, IADB, IAEA, IBRD, ICAO, ICC, ICFTU, ICRM, IDA, IEA, IFAD, IFC, IFRCS, IHO, ILO, IMF, IMO, Inmarsat, Intelsat, Interpol, IOC, IOM, ISO, ITU, NAM (guest), NC, NEA, NIB, NSG, OAS (observer), OECD, OPCW, OSCE, PCA, PFP, UN, UNCTAD, UNESCO, UNFICYP, UNHCR, UNIDO, UNIFIL, UNIKOM, UNMIBH, UNMIK, UNMOGIP, UNMOP, UNTSO, UPU, WEU (observer), WFTU, WHO, WIPO, WMO, WTO, WTrO, ZC

### **Diplomatic representation in the US:**

*chief of mission:* Ambassador Jaakko Tapani LAAJAVA

*chancery:* 3301 Massachusetts Avenue NW, Washington, DC 20008

*telephone:* [1] (202) 298-5800

*FAX:* [1] (202) 298-6030

*consulate(s) general:* Los Angeles and New York

### **Diplomatic representation from the US:**

*chief of mission:* Ambassador Eric EDELMAN

*embassy:* Itainen Puistotie 14A, FIN-00140, Helsinki

*mailing address:* APO AE 09723

*telephone:* [358] (9) 171931

*FAX:* [358] (9) 174681

**Flag description:** white with a blue cross that extends to the edges of the flag; the vertical part of the cross is shifted to the hoist side in the style of the Dannebrog (Danish flag)

## Economy

**Economy - overview:** Finland has a highly industrialized, largely free-market economy, with per capita output roughly that of the UK, France, Germany, and Italy. Its key economic sector is manufacturing - principally the wood, metals, engineering, telecommunications, and electronics industries. Trade is important, with exports equaling more than one-third of GDP. Except for timber and several minerals, Finland depends on imports of raw materials, energy, and some components for manufactured goods. Because of the climate, agricultural development is limited to maintaining self-sufficiency in basic products. Forestry, an important export earner, provides a secondary occupation for the rural population. The economy has come back from the recession of 1990-92, which had been caused by economic overheating, depressed foreign markets, and the dismantling of the barter system between Finland and the former Soviet Union. Rapidly increasing integration with Western Europe - Finland was one of the 11 countries joining the euro monetary system (EMU) on 1 January 1999 - will dominate the economic picture over the next several years. Growth in 2000 will probably be at the same level as in 1999, enough to continue the decline in unemployment from its current high level.

**GDP:** purchasing power parity - \$108.6 billion (1999 est.)

**GDP - real growth rate:** 3.5% (1999 est.)

**GDP - per capita:** purchasing power parity - \$21,000 (1999 est.)

### **GDP - composition by sector:**

*agriculture:* 5%

*industry:* 32%

*services:* 63% (1997)

**Population below poverty line:** NA%

**Household income or consumption by percentage share:**

*lowest 10%:* 4.2%

*highest 10%:* 21.6% (1991)

**Inflation rate (consumer prices):** 1% (1999 est.)

## Finland (continued)

**Labor force:** 2.533 million

**Labor force - by occupation:** public services 32%, industry 22%, commerce 14%, finance, insurance, and business services 10%, agriculture and forestry 8%, transport and communications 8%, construction 6%

**Unemployment rate:** 10% (1999 est.)

### Budget:

*revenues:* \$41 billion

*expenditures:* \$41 billion, including capital

*expenditures of \$NA (1997 est.)*

**Industries:** metal products, shipbuilding, pulp and paper, copper refining, foodstuffs, chemicals, textiles, clothing

**Industrial production growth rate:** 4.8% (1999)

**Electricity - production:** 75.299 billion kWh (1998)

**Electricity - production by source:**

*fossil fuel:* 41.62%

*hydro:* 19.59%

*nuclear:* 27.59%

*other:* 11.2% (1998)

**Electricity - consumption:** 79.278 billion kWh (1998)

**Electricity - exports:** 300 million kWh (1998)

**Electricity - imports:** 9.55 billion kWh (1998)

**Agriculture - products:** cereals, sugar beets, potatoes; dairy cattle; fish

**Exports:** \$43 billion (f.o.b., 1998)

**Exports - commodities:** machinery and equipment, chemicals, metals; timber, paper, and pulp

**Exports - partners:** EU 56% (Germany 12%, UK 9%, Sweden 9%, France 5%), US 7%, Russia 6%, Japan (1998)

**Imports:** \$30.7 billion (f.o.b., 1998)

**Imports - commodities:** foodstuffs, petroleum and petroleum products, chemicals, transport equipment, iron and steel, machinery, textile yarn and fabrics, fodder grains

**Imports - partners:** EU 60% (Germany 15%, Sweden 12%, UK 7%), US 8%, Russia 7%, Japan 6% (1998)

**Debt - external:** \$30 billion (December 1993)

**Economic aid - donor:** ODA, \$379 million (1997)

**Currency:** 1 markka (FMk) or Finmark = 100 pennia

**Exchange rates:** euros per US\$1 - 0.9867 (January 2000), 0.9386 (1999); markkaa (FMk) per US\$1 - 5.3441 (1998), 5.1914 (1997), 4.5936 (1996), 4.3667 (1995)

*note:* on 1 January 1999, the EU introduced a common currency that is now being used by financial institutions in some member countries at a fixed rate of 5.94573 markkaa per euro; the euro will replace the local currency in consenting countries for all transactions in 2002

**Fiscal year:** calendar year

## Communications

**Telephones - main lines in use:** 2.861 million (1997)

**Telephones - mobile cellular:** 2,162,574 (1997)

**Telephone system:** modern system with excellent service

*domestic:* cable, microwave radio relay, and an extensive cellular net take provide of domestic needs  
*international:* 1 submarine cable; satellite earth stations - access to Intelsat transmission service via a Swedish satellite earth station, 1 Inmarsat (Atlantic and Indian Ocean regions); note - Finland shares the Inmarsat earth station with the other Nordic countries (Denmark, Iceland, Norway, and Sweden)

**Radio broadcast stations:** AM 2, FM 186, shortwave 1 (1998)

**Radios:** 7.7 million (1997)

**Television broadcast stations:** 130 (plus 385 repeaters) (1995)

**Televisions:** 3.2 million (1997)

**Internet Service Providers (ISPs):** 36 (1999)

## Transportation

### Railways:

*total:* 5,865 km

*broad gauge:* 5,865 km 1.524-m gauge (2,192 km electrified; 480 km double- or multiple-track) (1998)

### Highways:

*total:* 77,895 km

*paved:* 49,853 km (including 473 km of expressways)

*unpaved:* 28,042 km (1998 est.)

**Waterways:** 6,675 km total (including Saimaa Canal); 3,700 km suitable for steamers

**Pipelines:** natural gas 580 km

**Ports and harbors:** Hamina, Helsinki, Kokkola, Kotka, Loviisa, Oulu, Pori, Rauma, Turku, Uusikaupunki, Varkaus

### Merchant marine:

*total:* 101 ships (1,000 GRT or over) totaling

1,185,966 GRT/1,153,089 DWT

*ships by type:* bulk 9, cargo 23, chemical tanker 6, passenger 1, petroleum tanker 11, rail car carrier 1, roll-on/roll-off 38, short-sea passenger 12 (1999 est.)

**Airports:** 157 (1999 est.)

**Airports - with paved runways:**

*total:* 69

*over 3,047 m:* 3

*2,438 to 3,047 m:* 26

*1,524 to 2,437 m:* 10

*914 to 1,523 m:* 20

*under 914 m:* 10 (1999 est.)

**Airports - with unpaved runways:**

*total:* 88

*914 to 1,523 m:* 6

*under 914 m:* 82 (1999 est.)

## Military

**Military branches:** Army, Navy, Air Force, Frontier Guard (includes Sea Guard)

**Military manpower - military age:** 17 years of age

**Military manpower - availability:**

*males age 15-49:* 1,262,526 (2000 est.)

**Military manpower - fit for military service:**

*males age 15-49:* 1,041,795 (2000 est.)

**Military manpower - reaching military age annually:**

*males:* 34,651 (2000 est.)

**Military expenditures - dollar figure:** \$1.8 billion (FY98)

**Military expenditures - percent of GDP:** 2% (FY98)

## Transnational Issues

**Disputes - international:** none

## France



### Introduction

**Background:** Although ultimately a victor in World Wars I and II, France suffered extensive losses in its empire, wealth, manpower, and rank as a dominant nation-state. Since 1958, it has constructed a presidential democracy resistant to the instabilities experienced in earlier parliamentary democracies. In recent years, its reconciliation and cooperation with Germany have proved central to the economic integration of Europe, including the advent of the euro in January 1999. Today, France is at the forefront of European states seeking to exploit the momentum of monetary union to advance the creation of a more unified and capable European defense and security apparatus.

### Geography

**Location:** Western Europe, bordering the Bay of Biscay and English Channel, between Belgium and Spain, southeast of the UK; bordering the Mediterranean Sea, between Italy and Spain

**Geographic coordinates:** 46 00 N, 2 00 E

**Map references:** Europe

#### Area:

*total:* 547,030 sq km

*land:* 545,630 sq km

*water:* 1,400 sq km

*note:* includes only metropolitan France, but excludes the overseas administrative divisions

**Area - comparative:** slightly less than twice the size of Colorado

#### Land boundaries:

*total:* 2,889 km

*border countries:* Andorra 56.6 km, Belgium 620 km, Germany 451 km, Italy 488 km, Luxembourg 73 km, Monaco 4.4 km, Spain 623 km, Switzerland 573 km

**Coastline:** 3,427 km

#### Maritime claims:

*contiguous zone:* 24 nm

*continental shelf:* 200-m depth or to the depth of exploitation

*exclusive economic zone:* 200 nm (does not apply to the Mediterranean)

*territorial sea:* 12 nm

**Climate:** generally cool winters and mild summers, but mild winters and hot summers along the Mediterranean

**Terrain:** mostly flat plains or gently rolling hills in north and west; remainder is mountainous, especially Pyrenees in south, Alps in east

#### Elevation extremes:

*lowest point:* Rhone River delta -2 m

*highest point:* Mont Blanc 4,807 m

**Natural resources:** coal, iron ore, bauxite, fish, timber, zinc, potash

#### Land use:

*arable land:* 33%

*permanent crops:* 2%

*permanent pastures:* 20%

*forests and woodland:* 27%

*other:* 18% (1993 est.)

**Irrigated land:** 16,300 sq km (1995 est.)

**Natural hazards:** flooding; avalanches

**Environment - current issues:** some forest damage from acid rain (major forest damage occurred as a result of severe December 1999 windstorm); air pollution from industrial and vehicle emissions; water pollution from urban wastes, agricultural runoff

#### Environment - international agreements:

*party to:* Air Pollution, Air Pollution-Nitrogen Oxides, Air Pollution-Sulphur 85, Air Pollution-Sulphur 94, Air Pollution-Volatile Organic Compounds, Antarctic-Environmental Protocol, Antarctic Treaty, Biodiversity, Climate Change, Desertification, Endangered Species, Hazardous Wastes, Law of the Sea, Marine Dumping, Marine Life Conservation, Ozone Layer Protection, Ship Pollution, Tropical Timber 83, Tropical Timber 94, Wetlands, Whaling  
*signed, but not ratified:* Air Pollution-Persistent Organic Pollutants, Climate Change-Kyoto Protocol  
**Geography - note:** largest West European nation; occasional strong, cold, dry, north-to-northwesterly wind known as mistral

### People

**Population:** 59,329,691 (July 2000 est.)

#### Age structure:

*0-14 years:* 19% (male 5,719,502; female 5,448,608)

*15-64 years:* 65% (male 19,345,269; female 19,322,902)

*65 years and over:* 16% (male 3,849,783; female 5,643,627) (2000 est.)

**Population growth rate:** 0.38% (2000 est.)

**Birth rate:** 12.27 births/1,000 population (2000 est.)

**Death rate:** 9.14 deaths/1,000 population (2000 est.)

**Net migration rate:** 0.66 migrant(s)/1,000 population (2000 est.)

#### Sex ratio:

*at birth:* 1.05 male(s)/female

*under 15 years:* 1.05 male(s)/female

*15-64 years:* 1 male(s)/female

*65 years and over:* 0.68 male(s)/female

*total population:* 0.95 male(s)/female (2000 est.)

**Infant mortality rate:** 4.51 deaths/1,000 live births (2000 est.)

#### Life expectancy at birth:

*total population:* 78.76 years

*male:* 74.85 years

*female:* 82.89 years (2000 est.)

**Total fertility rate:** 1.75 children born/woman (2000 est.)

#### Nationality:

*noun:* Frenchman(men), Frenchwoman(women)

*adjective:* French

**Ethnic groups:** Celtic and Latin with Teutonic, Slavic, North African, Indochinese, Basque minorities

**Religions:** Roman Catholic 90%, Protestant 2%, Jewish 1%, Muslim (North African workers) 1%, unaffiliated 6%

**Languages:** French 100%, rapidly declining regional dialects and languages (Provençal, Breton, Alsatian, Corsican, Catalan, Basque, Flemish)

#### Literacy:

*definition:* age 15 and over can read and write

*total population:* 99%

*male:* 99%

*female:* 99% (1980 est.)

### Government

#### Country name:

*conventional long form:* French Republic

*conventional short form:* France

*local long form:* Republique Francaise

*local short form:* France

**Data code:** FR

**Government type:** republic

**Capital:** Paris

**Administrative divisions:** 22 regions (regions, singular - region); Alsace, Aquitaine, Auvergne, Basse-Normandie, Bourgogne, Bretagne, Centre, Champagne-Ardenne, Corse, Franche-Comte, Haute-Normandie, Ile-de-France, Languedoc-Roussillon, Limousin, Lorraine, Midi-Pyrenees, Nord-Pas-de-Calais, Pays de la Loire, Picardie, Poitou-Charentes, Provence-Alpes-Cote d'Azur, Rhone-Alpes

*note:* metropolitan France is divided into 22 regions (including the "territorial collectivity" of Corse or Corsica) and is subdivided into 96 departments; see separate entries for the overseas departments (French Guiana, Guadeloupe, Martinique, Reunion) and the overseas territorial collectivities (Mayotte, Saint Pierre and Miquelon)

**Dependent areas:** Bassas da India, Clipperton Island, Europa Island, French Polynesia, French Southern and Antarctic Lands, Glorioso Islands, Juan de Nova Island, New Caledonia, Tromelin Island, Wallis and Futuna

*note:* the US does not recognize claims to Antarctica

**Independence:** 486 (unified by Clovis)

**National holiday:** National Day, Taking of the Bastille, 14 July (1789)

**Constitution:** 28 September 1958, amended concerning election of president in 1962, amended to

## France (continued)

comply with provisions of EC Maastricht Treaty in 1992; amended to tighten immigration laws 1993

**Legal system:** civil law system with indigenous concepts; review of administrative but not legislative acts

**Suffrage:** 18 years of age; universal

### Executive branch:

**chief of state:** President Jacques CHIRAC (since 17 May 1995)

**head of government:** Prime Minister Lionel JOSPIN (since 3 June 1997)

**cabinet:** Council of Ministers appointed by the president on the suggestion of the prime minister  
**elections:** president elected by popular vote for a seven-year term; election last held 23 April and 7 May 1995 (next to be held by May 2002); prime minister nominated by the National Assembly majority and appointed by the president

**election results:** Jacques CHIRAC elected president; percent of vote, second ballot - Jacques CHIRAC (RPR) 52.64%, Lionel JOSPIN (PS) 47.36%

**Legislative branch:** bicameral Parliament or Parlement consists of the Senate or Senat (321 seats - 296 for metropolitan France, 13 for overseas departments and territories, and 12 for French nationals abroad; members are indirectly elected by an electoral college to serve nine-year terms; elected by thirds every three years) and the National Assembly or Assemblée Nationale (577 seats; members are elected by popular vote under a single-member majoritarian system to serve five-year terms)  
**elections:** Senate - last held 27 September 1998 (next to be held September 2001); National Assembly - last held 25 May-1 June 1997 (next to be held NA May 2002)

**election results:** Senate - percent of vote by party - NA; seats by party - RPR 99, UDC 52, DL 47, PS 78, PCF 16, other 29; National Assembly - percent of vote by party - NA; seats by party - PS 245, RPR 140, UDF 109, PCF 37, PRS 13, MEI 8, MDC 7, LDI-MPF 1, FN 1, various left 9, various right 7

**Judicial branch:** Supreme Court of Appeals or Cour de Cassation, judges are appointed by the president from nominations of the High Council of the Judiciary; Constitutional Council or Conseil Constitutionnel, three members appointed by the president, three members appointed by the president of the National Assembly, and three appointed by the president of the Senate; Council of State or Conseil d'Etat

**Political parties and leaders:** Citizens Movement or MdC [Jean Pierre CHEVENEMENT]; Democratic Force or FD [leader NA]; Ecology Generation or GE [Brice LALONDE]; French Communist Party or PCF [Robert HUE]; Independent Ecological Movement or MEI [Jenevieve ANDUEZA]; Left Radical Party or PRG (previously Radical Socialist Party or PRS and the Left Radical Movement or MRG) [Jean-Michel BAYLET]; Liberal Democracy or DL (originally Republican Party or PR) [Alain MADELIN]; Movement for France or LDI-MPF [Philippe DEVILLIERS]; National Center of Independents and Peasants or CNIP [Jean PERRIN]; National Front or FN

[Jean-Marie LE PEN]; National Front-National Movement [Bruno MEGRET]; Popular Party for French Democracy or PPDF [Herve de CHARETTE]; Radical Party or RRRS [Thierry CORNILLET]; Rally for the Republic or RPR [Michelle ALLIOT-MARIE]; Reformers' Movement or MR [Jean-Pierre SOISSON]; Socialist Party or PS [Francois HOLLANDE]; The Greens (Les Verts) [Jean-Luc BENNAHMIA]; The Right (La Droite) [Charles MILLON]; Union for French Democracy or UDF (coalition of UDC, FD, RRRS, PPDF) [Francois LEOTARD]; Union of the Center or UDC [leader NA]

### Political pressure groups and leaders:

Communist-controlled labor union (Confederation Generale du Travail) or CGT, nearly 2.4 million members (claimed); independent labor union or Force Ouvriere, 1 million members (est.); independent white-collar union or Confederation Generale des Cadres, 340,000 members (claimed); National Council of French Employers (Conseil National du Patronat Français) or CNPF or Patronat; Socialist-leaning labor union (Confederation Française Democratique du Travail) or CFDT, about 800,000 members (est.)

**International organization participation:** ACCT, AfDB, AsDB, Australia Group, BDEAC, BIS, CCC, CDB (non-regional), CE, CERN, EAPC, EBRD, ECA (associate), ECE, ECLAC, EIB, EMU, ESA, ESCAP, EU, FAO, FZ, G-5, G-7, G-10, IADB, IAEA, IBRD, ICAO, ICC, ICFTU, ICRM, IDA, IEA, IFAD, IFC, IFRCs, IHO, ILO, IMF, IMO, Inmarsat, InOC, Intelsat, Interpol, IOC, IOM, ISO, ITU, MINURSO, MIPONUH, MONUC, NAM (guest), NATO, NEA, NSG, OAS (observer), OECD, OPCW, OSCE, PCA, SPC, UN, UN Security Council, UNCTAD, UNESCO, UNHCR, UNIDO, UNIFIL, UNIKOM, UNITAR, UNMIBH, UNMIK, UNOMIG, UNRWA, UNTSO, UNU, UPU, WADB (nonregional), WCL, WEU, WFTU, WHO, WIPO, WMO, WTO, WTRO, ZC

### Diplomatic representation in the US:

**chief of mission:** Ambassador Francois V. BUJON DE L'ESTANG  
**chancery:** 4101 Reservoir Road NW, Washington, DC 20007

**telephone:** [1] (202) 944-6000

**FAX:** [1] (202) 944-6166

**consulate(s) general:** Atlanta, Boston, Chicago, Houston, Los Angeles, Miami, New Orleans, New York, and San Francisco

### Diplomatic representation from the US:

**chief of mission:** Ambassador Felix G. ROHATYN  
**embassy:** 2 Avenue Gabriel, 75382 Paris Cedex 08  
**mailing address:** PSC 116, APO AE 09777

**telephone:** [33] (1) 43-12-22-22

**FAX:** [33] (1) 42 66 97 83

**consulate(s) general:** Marseille, Strasbourg

**Flag description:** three equal vertical bands of blue (hoist side), white, and red; known as the French Tricolore (Tricolor); the design and colors are similar to a number of other flags, including those of Belgium, Chad, Ireland, Cote d'Ivoire, and Luxembourg; the official flag for all French dependent areas

## Economy

**Economy - overview:** France's economy combines modern capitalistic methods with extensive, but declining, government intervention. The government retains considerable influence over key segments of each sector, with majority ownership of railway, electricity, aircraft, and telecommunication firms. It has been gradually relaxing its control over these sectors since the early 1990s. The government is slowly selling off holdings in France Telecom, in Air France, and in the insurance, banking, and defense industries. Meanwhile, large tracts of fertile land, the application of modern technology, and subsidies have combined to make France the leading agricultural producer in Western Europe. Persistently high unemployment will continue to pose a major problem for the government; a 35-hour work week is being introduced. France has shied away from cutting exceptionally generous social welfare benefits or the enormous state bureaucracy, preferring to pare defense spending and raise taxes to keep the deficit down. France joined 10 other EU members to launch the euro on 1 January 1999.

**GDP:** purchasing power parity - \$1.373 trillion (1999 est.)

**GDP - real growth rate:** 2.7% (1999 est.)

**GDP - per capita:** purchasing power parity - \$23,300 (1999 est.)

### GDP - composition by sector:

**agriculture:** 3.3%

**industry:** 26.1%

**services:** 70.6% (1998)

**Population below poverty line:** NA%

**Household income or consumption by percentage share:**

**lowest 10%:** 2.5%

**highest 10%:** 24.9% (1989)

**Inflation rate (consumer prices):** 0.5% (1999 est.)

**Labor force:** 25.4 million (1994)

**Labor force - by occupation:** services 69%, industry 26%, agriculture 5% (1995)

**Unemployment rate:** 11% (1999 est.)

### Budget:

**revenues:** \$325 billion

**expenditures:** \$360 billion, including capital expenditures of \$NA (1999 est.)

**Industries:** steel, machinery, chemicals, automobiles, metallurgy, aircraft, electronics, mining; textiles, food processing; tourism

**Industrial production growth rate:** 2% (1999 est.)

**Electricity - production:** 480.972 billion kWh (1998)

### Electricity - production by source:

**fossil fuel:** 10.77%

**hydro:** 12.45%

**nuclear:** 76.24%

**other:** 0.54% (1998)

**Electricity - consumption:** 389.254 billion kWh (1998)

**Electricity - exports:** 62 billion kWh (1998)

**Electricity - imports:** 3.95 billion kWh (1998)

## France (continued)

**Agriculture - products:** wheat, cereals, sugar beets, potatoes, wine grapes; beef, dairy products; fish  
**Exports:** \$304.7 billion (f.o.b., 1999)  
**Exports - commodities:** machinery and transportation equipment, chemicals, iron and steel products; agricultural products, textiles and clothing  
**Exports - partners:** EU 63% (Germany 16%, UK 10%, Italy 9%, Spain 9%, Belgium-Luxembourg 8%), US 7% (1998)  
**Imports:** \$280.8 billion (f.o.b., 1999)  
**Imports - commodities:** crude oil, machinery and equipment, chemicals; agricultural products  
**Imports - partners:** EU 62% (Germany 17%, Italy 10%, Belgium-Luxembourg 8%, UK 8%, Spain 7%), US 9% (1998)  
**Debt - external:** \$117.6 billion (1996 est.)  
**Economic aid - donor:** ODA, \$6.3 billion (1997)  
**Currency:** 1 French franc (F) = 100 centimes  
**Exchange rates:** euros per US\$1 - 0.9867 (January 2000), 0.9386 (1999); French francs (F) per US\$1 - 5.65 (January 1999), 5.8995 (1998), 5.8367 (1997), 5.1155 (1996), 4.9915 (1995)  
*note:* on 1 January 1999, the EU introduced a common currency that is now being used by financial institutions in some member countries at a fixed rate of 6.55957 French francs per euro; the euro will replace the local currency in consenting countries for all transactions in 2002  
**Fiscal year:** calendar year

### Communications

**Telephones - main lines in use:** 34.86 million (yearend 1998)  
**Telephones - mobile cellular:** 11.078 million (yearend 1998)  
**Telephone system:** highly developed  
*domestic:* extensive cable and microwave radio relay; extensive introduction of fiber-optic cable; domestic satellite system  
*international:* satellite earth stations - 2 Intelsat (with total of 5 antennas - 2 for Indian Ocean and 3 for Atlantic Ocean), NA Eutelsat, 1 Inmarsat (Atlantic Ocean region); HF radiotelephone communications with more than 20 countries  
**Radio broadcast stations:** AM 41, FM about 3,500 (this figure is an approximation and includes many repeaters), shortwave 2 (1998)  
**Radios:** 55.3 million (1997)  
**Television broadcast stations:** 574 (plus 9,634 repeaters) (1995)  
**Televisions:** 34.8 million (1997)  
**Internet Service Providers (ISPs):** 128 (1999)

### Transportation

**Railways:**  
*total:* 31,939 km (31,940 km are operated by French National Railways (SNCF); 14,176 km of SNCF routes are electrified and 12,132 km are double- or multiple-tracked)  
*standard gauge:* 31,840 km 1.435-m gauge

*narrow gauge:* 99 km 1.000-m gauge (1998)  
**Highways:**  
*total:* 893,300 km  
*paved:* 893,300 km (including 10,300 km of expressways)  
*unpaved:* 0 km (1998 est.)  
**Waterways:** 14,932 km; 6,969 km heavily traveled  
**Pipelines:** crude oil 3,059 km; petroleum products 4,487 km; natural gas 24,746 km  
**Ports and harbors:** Bordeaux, Boulogne, Cherbourg, Dijon, Dunkerque, La Pallice, Le Havre, Lyon, Marseille, Mulhouse, Nantes, Paris, Rouen, Saint Nazaire, Saint Malo, Strasbourg  
**Merchant marine:**  
*total:* 55 ships (1,000 GRT or over) totaling 1,155,286 GRT/1,693,030 DWT  
*ships by type:* bulk 3, cargo 5, chemical tanker 6, combination bulk 1, container 5, liquefied gas 4, multi-functional large load carrier 1, passenger 3, petroleum tanker 16, roll-on/roll-off 6, short-sea passenger 4, specialized tanker 1 (1999 est.)  
*note:* France also maintains a captive register for French-owned ships in Iles Kerguelen (French Southern and Antarctic Lands) (1998 est.)  
**Airports:** 474 (1999 est.)  
**Airports - with paved runways:**  
*total:* 267  
*over 3,047 m:* 14  
*2,438 to 3,047 m:* 30  
*1,524 to 2,437 m:* 92  
*914 to 1,523 m:* 74  
*under 914 m:* 57 (1999 est.)  
**Airports - with unpaved runways:**  
*total:* 207  
*1,524 to 2,437 m:* 4  
*914 to 1,523 m:* 76  
*under 914 m:* 127 (1999 est.)  
**Heliports:** 3 (1999 est.)

### Military

**Military branches:** Army (includes Marines), Navy (includes Naval Air), Air Force (includes Air Defense), National Gendarmerie  
**Military manpower - military age:** 18 years of age  
**Military manpower - availability:**  
*males age 15-49:* 14,619,317 (2000 est.)  
**Military manpower - fit for military service:**  
*males age 15-49:* 12,167,421 (2000 est.)  
**Military manpower - reaching military age annually:**  
*males:* 402,987 (2000 est.)  
**Military expenditures - dollar figure:** \$39.831 billion (FY97)  
**Military expenditures - percent of GDP:** 2.5% (FY97)

### Transnational Issues

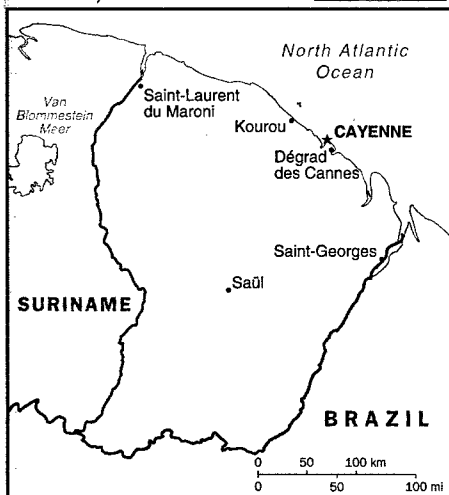
**Disputes - international:** Madagascar claims Bassas da India, Europa Island, Glorioso Islands, Juan de Nova Island, and Tromelin Island; Comoros claims Mayotte; Mauritius claims Tromelin Island;

territorial dispute between Suriname and French Guiana; territorial claim in Antarctica (Adelie Land); Matthew and Hunter Islands east of New Caledonia claimed by France and Vanuatu  
**Illicit drugs:** transshipment point for and consumer of South American cocaine and Southwest Asian heroin



## French Guiana

(overseas department of France)



### Introduction

**Background:** First settled by the French in 1604, French Guiana was the site of notorious penal settlements until 1951. The European Space Agency launches its communication satellites from Kourou.

### Geography

**Location:** Northern South America, bordering the North Atlantic Ocean, between Brazil and Suriname

**Geographic coordinates:** 4 00 N, 53 00 W

**Map references:** South America

#### Area:

*total:* 91,000 sq km

*land:* 89,150 sq km

*water:* 1,850 sq km

**Area - comparative:** slightly smaller than Indiana

#### Land boundaries:

*total:* 1,183 km

*border countries:* Brazil 673 km, Suriname 510 km

**Coastline:** 378 km

#### Maritime claims:

*exclusive economic zone:* 200 nm

*territorial sea:* 12 nm

**Climate:** tropical; hot, humid; little seasonal temperature variation

**Terrain:** low-lying coastal plains rising to hills and small mountains

#### Elevation extremes:

*lowest point:* Atlantic Ocean 0 m

*highest point:* Bellevue de l'Inini 851 m

**Natural resources:** bauxite, timber, gold (widely scattered), cinnabar, kaolin, fish

#### Land use:

*arable land:* 0%

*permanent crops:* 0%

*permanent pastures:* 0%

*forests and woodland:* 90%

*other:* 10% (1996 est.)

**Irrigated land:** 20 sq km (1993 est.)

**Natural hazards:** high frequency of heavy showers and severe thunderstorms; flooding

**Environment - current issues:** NA

**Geography - note:** mostly an unsettled wilderness

### People

**Population:** 172,605 (July 2000 est.)

#### Age structure:

*0-14 years:* 31% (male 27,116; female 25,902)

*15-64 years:* 64% (male 59,690; female 50,621)

*65 years and over:* 5% (male 4,694; female 4,582) (2000 est.)

**Population growth rate:** 2.93% (2000 est.)

**Birth rate:** 22.44 births/1,000 population (2000 est.)

**Death rate:** 4.76 deaths/1,000 population (2000 est.)

**Net migration rate:** 11.59 migrant(s)/1,000 population (2000 est.)

#### Sex ratio:

*at birth:* 1.05 male(s)/female

*under 15 years:* 1.05 male(s)/female

*15-64 years:* 1.18 male(s)/female

*65 years and over:* 1.02 male(s)/female

*total population:* 1.13 male(s)/female (2000 est.)

**Infant mortality rate:** 13.99 deaths/1,000 live births (2000 est.)

#### Life expectancy at birth:

*total population:* 76.1 years

*male:* 72.77 years

*female:* 79.6 years (2000 est.)

**Total fertility rate:** 3.21 children born/woman (2000 est.)

#### Nationality:

*noun:* French Guianese (singular and plural)

*adjective:* French Guianese

**Ethnic groups:** black or mulatto 66%, white 12%, East Indian, Chinese, Amerindian 12%, other 10%

**Religions:** Roman Catholic

**Languages:** French

#### Literacy:

*definition:* age 15 and over can read and write

*total population:* 83%

*male:* 84%

*female:* 82% (1982 est.)

### Government

#### Country name:

*conventional long form:* Department of Guiana

*conventional short form:* French Guiana

*local long form:* none

*local short form:* Guyane

**Data code:** FG

**Dependency status:** overseas department of France

**Government type:** NA

**Capital:** Cayenne

**Administrative divisions:** none (overseas department of France)

**Independence:** none (overseas department of France)

**National holiday:** National Day, Taking of the Bastille, 14 July (1789)

**Constitution:** 28 September 1958 (French Constitution)

**Legal system:** French legal system

**Suffrage:** 18 years of age; universal

#### Executive branch:

*chief of state:* President Jacques CHIRAC of France (since 17 May 1995), represented by Prefect Dominique VIAN (since NA January 1997)

*head of government:* President of the General Council Andre LECANTE (since NA March 1998); President of the Regional Council Antoine KARAM (since 22 March 1992)

*cabinet:* NA

*elections:* French president elected by popular vote for a seven-year term; prefect appointed by the French president on the advice of the French Ministry of Interior; presidents of the General and Regional Councils are appointed by the members of those councils

**Legislative branch:** unicameral General Council or Conseil General (19 seats; members are elected by popular vote to serve six-year terms) and a unicameral Regional Council or Conseil Regional (31 seats; members are elected by popular vote to serve six-year terms)

*elections:* General Council - last held 20-27 March 1994 (next to be held NA 2000); Regional Council - last held 15 March 1998 (next to be held NA 2004)

*election results:* General Council - percent of vote by party - NA; seats by party - PSG 8, FDG 4, RPR 1, other left 2, other right 2, other 2; Regional Council - percent of vote by party - PS 28.28%, various left parties 22.56%, RPR 15.91%, independents 8.6%, Walwari Committee 6%; seats by party - PS 11, various left parties 9, RPR 6, independents 3, Walwari Committee 2

*note:* one seat was elected to the French Senate on 27 September 1998 (next to be held NA September 2007); results - percent of vote by party - NA; seats by party - NA; 2 seats were elected to the French National Assembly on 25 May - 1 June 1997 (next to be held NA 2002); results - percent of vote by party - NA; seats by party - RPR 1, PSG 1

**Judicial branch:** Court of Appeals or Cour d'Appel (highest local court based in Martinique with jurisdiction over Martinique, Guadeloupe, and French Guiana)

**Political parties and leaders:** Action Democrate Guiana or ADG [Andre LECANTE]; Democratic and European Rally of the Senate or RDSE [leader NA]; Guianese Socialist Party or PSG [Marie-Claude VERDAN]; Guyana Democratic Forces or FDG [Georges OTHILY]; Nationalist Popular Party of Guyana (Parti Nationaliste Populaire Guiana) or PNPG [Jose DORCY]; Rally for the Republic or RPR [Roland HO-WEN-SZE]; Socialist Party or PS [Pierre RIBARDIERE] (may be a subset of PSG); Union for French Democracy or UDF [R. CHOW-CHINE]; Union of Social Democrats (Union des Socialistes Democrates) or USD [Theodore ROUMILLAC] (umbrella group of RPR and UDF); Walwari Committee [Christine TAUBIRA-DELANON]

**International organization participation:** FZ, WCL, WFTU

## French Guiana (continued)

**Diplomatic representation in the US:** none (overseas department of France)  
**Diplomatic representation from the US:** none (overseas department of France)  
**Flag description:** the flag of France is used

### Economy

**Economy - overview:** The economy is tied closely to that of France through subsidies and imports. Besides the French space center at Kourou, fishing and forestry are the most important economic activities. The large reserves of tropical hardwoods, not fully exploited, support an expanding sawmill industry which provides sawn logs for export. Cultivation of crops is limited to the coastal area, where the population is largely concentrated; rice and manioc are the major crops. French Guiana is heavily dependent on imports of food and energy. Unemployment is a serious problem, particularly among younger workers.

**GDP:** purchasing power parity - \$1 billion (1998 est.)

**GDP - real growth rate:** NA%

**GDP - per capita:** purchasing power parity - \$6,000 (1998 est.)

**GDP - composition by sector:**

*agriculture:* NA%

*industry:* NA%

*services:* NA%

**Population below poverty line:** NA%

**Household income or consumption by percentage share:**

*lowest 10%:* NA%

*highest 10%:* NA%

**Inflation rate (consumer prices):** 2.5% (1992)

**Labor force:** 58,800 (1997)

**Labor force - by occupation:** services, government, and commerce 60.6%, industry 21.2%, agriculture 18.2% (1980)

**Unemployment rate:** 21.4% (1998 est.)

**Budget:**

*revenues:* \$225 million

*expenditures:* \$390 million, including capital expenditures of \$105 million (1996)

**Industries:** construction, shrimp processing, forestry products, rum, gold mining

**Industrial production growth rate:** NA%

**Electricity - production:** 430 million kWh (1998)

**Electricity - production by source:**

*fossil fuel:* 100%

*hydro:* 0%

*nuclear:* 0%

*other:* 0% (1998)

**Electricity - consumption:** 400 million kWh (1998)

**Electricity - exports:** 0 kWh (1998)

**Electricity - imports:** 0 kWh (1998)

**Agriculture - products:** rice, manioc (tapioca), sugar, cocoa, vegetables, bananas; cattle, pigs, poultry

**Exports:** \$155 million (f.o.b., 1997)

**Exports - commodities:** shrimp, timber, gold, rum, rosewood essence, clothing

**Exports - partners:** France 62%, Switzerland 7%, US 2% (1997)

**Imports:** \$625 million (c.i.f., 1997)

**Imports - commodities:** food (grains, processed meat), machinery and transport equipment, fuels and chemicals

**Imports - partners:** France 52%, US 14%, Trinidad and Tobago 6% (1997)

**Debt - external:** \$1.2 billion (1988)

**Economic aid - recipient:** \$NA

**Currency:** 1 French franc (F) = 100 centimes

**Exchange rates:** euros per US\$1 - 0.9867 (January 2000), 0.9386 (1999); French francs (F) per US\$1 - 5.65 (January 1999), 5.8995 (1998), 5.8367 (1997), 5.1155 (1996), 4.9915 (1995)

**Fiscal year:** calendar year

### Communications

**Telephones - main lines in use:** 47,000 (1995)

**Telephones - mobile cellular:** NA

**Telephone system:**

*domestic:* fair open wire and microwave radio relay system

*international:* satellite earth station - 1 Intelsat (Atlantic Ocean)

**Radio broadcast stations:** AM 2, FM 14 (including 6 repeaters), shortwave 6 (including 5 repeaters) (1998)

**Radios:** 104,000 (1997)

**Television broadcast stations:** 3 (plus eight low-power repeaters) (1997)

**Televisions:** 30,000 (1997)

**Internet Service Providers (ISPs):** NA

### Transportation

**Railways:** 0 km (1995)

**Highways:**

*total:* 1,817 km

*paved:* 727 km

*unpaved:* 1,090 km (1995 est.)

**Waterways:** 460 km, navigable by small oceangoing vessels and river and coastal steamers; 3,300 km navigable by native craft

**Ports and harbors:** Cayenne, Degrad des Cannes, Saint-Laurent du Maroni

**Merchant marine:** none (1999 est.)

**Airports:** 11 (1999 est.)

**Airports - with paved runways:**

*total:* 4

*over 3,047 m:* 1

*914 to 1,523 m:* 2

*under 914 m:* 1 (1999 est.)

**Airports - with unpaved runways:**

*total:* 7

*914 to 1,523 m:* 2

*under 914 m:* 5 (1999 est.)

### Military

**Military branches:** French Forces, Gendarmerie

**Military manpower - availability:**

*males age 15-49:* 48,445 (2000 est.)

**Military manpower - fit for military service:**

*males age 15-49:* 31,367 (2000 est.)

**Military expenditures - dollar figure:** \$NA

**Military expenditures - percent of GDP:** NA%

**Military - note:** defense is the responsibility of France

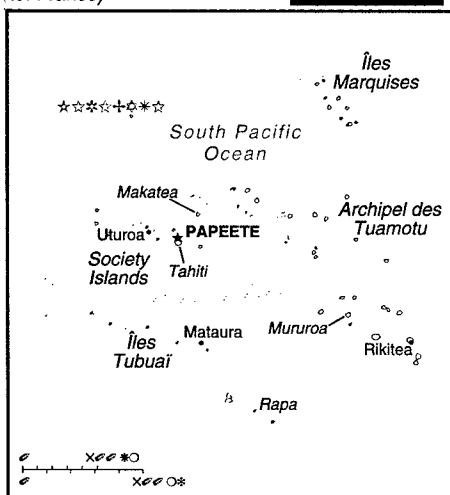
### Transnational Issues

**Disputes - international:** Suriname claims area between Riviere Litani and Riviere Marouini (both headwaters of the Lawa)

**Illicit drugs:** small amount of marijuana grown for local consumption; minor transshipment point to Europe

## French Polynesia

(overseas territory of France)



### Introduction

**Background:** The French annexed various Polynesian island groups during the 19th century. In September 1995, France stirred up widespread protests by resuming nuclear testing on the Mururoa atoll after a three-year moratorium. The tests were suspended in January 1996.

### Geography

**Location:** Oceania, archipelago in the South Pacific Ocean, about one-half of the way from South America to Australia

**Geographic coordinates:** 15 00 S, 140 00 W

**Map references:** Oceania

#### Area:

*total:* 4,167 sq km (118 islands and atolls)

*land:* 3,660 sq km

*water:* 507 sq km

**Area - comparative:** slightly less than one-third the size of Connecticut

**Land boundaries:** 0 km

**Coastline:** 2,525 km

#### Maritime claims:

*exclusive economic zone:* 200 nm

*territorial sea:* 12 nm

**Climate:** tropical, but moderate

**Terrain:** mixture of rugged high islands and low islands with reefs

#### Elevation extremes:

*lowest point:* Pacific Ocean 0 m

*highest point:* Mont Orohena 2,241 m

**Natural resources:** timber, fish, cobalt, hydropower

#### Land use:

*arable land:* 1%

*permanent crops:* 6%

*permanent pastures:* 5%

*forests and woodland:* 31%

*other:* 57% (1993 est.)

**Irrigated land:** NA sq km

**Natural hazards:** occasional cyclonic storms in January

**Environment - current issues:** NA

**Geography - note:** includes five archipelagos; Makatea in French Polynesia is one of the three great phosphate rock islands in the Pacific Ocean - the others are Banaba (Ocean Island) in Kiribati and Nauru

### People

**Population:** 249,110 (July 2000 est.)

#### Age structure:

*0-14 years:* 30% (male 38,736; female 37,197)

*15-64 years:* 65% (male 83,986; female 76,973)

*65 years and over:* 5% (male 6,127; female 6,091) (2000 est.)

**Population growth rate:** 1.78% (2000 est.)

**Birth rate:** 19.01 births/1,000 population (2000 est.)

**Death rate:** 4.41 deaths/1,000 population (2000 est.)

**Net migration rate:** 3.14 migrant(s)/1,000 population (2000 est.)

#### Sex ratio:

*at birth:* 1.05 male(s)/female

*under 15 years:* 1.04 male(s)/female

*15-64 years:* 1.09 male(s)/female

*65 years and over:* 1.01 male(s)/female

*total population:* 1.07 male(s)/female (2000 est.)

**Infant mortality rate:** 9.3 deaths/1,000 live births (2000 est.)

#### Life expectancy at birth:

*total population:* 74.79 years

*male:* 72.47 years

*female:* 77.22 years (2000 est.)

**Total fertility rate:** 2.28 children born/woman (2000 est.)

#### Nationality:

*noun:* French Polynesian(s)

*adjective:* French Polynesian

**Ethnic groups:** Polynesian 78%, Chinese 12%, local French 6%, metropolitan French 4%

**Religions:** Protestant 54%, Roman Catholic 30%, other 16%

**Languages:** French (official), Tahitian (official)

#### Literacy:

*definition:* age 14 and over can read and write

*total population:* 98%

*male:* 98%

*female:* 98% (1977 est.)

### Government

#### Country name:

*conventional long form:* Territory of French Polynesia

*conventional short form:* French Polynesia

*local long form:* Territoire de la Polynésie Française

*local short form:* Polynésie Française

#### Data code:

**Dependency status:** overseas territory of France since 1946

**Government type:** NA

**Capital:** Papeete

**Administrative divisions:** none (overseas territory of France); there are no first-order administrative divisions as defined by the US Government, but there are 5 archipelagic divisions named Archipel des Marquises, Archipel des Tuamotu, Archipel des Tubuai, Îles du Vent, and Îles Sous-le-Vent  
*note:* Clipperton Island is administered by France from French Polynesia

**Independence:** none (overseas territory of France)

**National holiday:** National Day, Taking of the Bastille, 14 July (1789)

**Constitution:** 28 September 1958 (French Constitution)

**Legal system:** based on French system

**Suffrage:** 18 years of age; universal

#### Executive branch:

*chief of state:* President Jacques CHIRAC of France (since 17 May 1995), represented by High Commissioner of the Republic Paul RONCIERE (since NA 1994)

*head of government:* President of the Territorial Government of French Polynesia Gaston FLOSSE (since 4 April 1991); President of the Territorial Assembly Justin ARAPARI (since 13 May 1996)  
*cabinet:* Council of Ministers; president submits a list of members of the Territorial Assembly for approval by them to serve as ministers

*elections:* French president elected by popular vote for a seven-year term; high commissioner appointed by the French president on the advice of the French Ministry of Interior; president of the Territorial Government and the president of the Territorial Assembly are elected by the members of the assembly

**Legislative branch:** unicameral Territorial Assembly or Assemblée Territoriale (41 seats; members are elected by popular vote to serve five-year terms)

*elections:* last held 12 May 1996 (next to be held NA 2001)

*election results:* percent of vote by party - NA; seats by party - People's Rally for the Republic (Gaullist) 22, Independent Front for the Liberation of Polynesia 10, New Fatherland Party 5, other 4

*note:* one seat was elected to the French Senate on 24 September 1989 (next to be held NA September 1998); results - percent of vote by party - NA; seats by party - UC 1; two seats were elected to the French National Assembly on 25 May - 1 June 1997 (next to be held NA 2002); results - percent of vote by party - NA; seats by party - People's Rally for the Republic (Gaullist) 2

**Judicial branch:** Court of Appeal or Cour d'Appel; Court of the First Instance or Tribunal de Première Instance; Court of Administrative Law or Tribunal Administratif

**Political parties and leaders:** Centrist Union or UC [leader NA]; Entente Polynésienne [Arthur CHUNG]; Haere i Mua [Alexandre LEONTIEFF]; Independent Front for the Liberation of Polynesia (Tavini Huiraatira) [Oscar TEMARU]; Independent Party (Ia Mana Te Nunaa) [Jacques DROLLET]; New

## French Polynesia (continued)

Fatherland Party (Ai'a Api) [Emile VERNAUDON]; People's Rally for the Republic (Tahoeraa Huiraatira) [Gaston FLOSSE]; Polynesian Union Party (includes Te Tiarama and Pupu Here Ai'a Party) [Jean JUVENTIN]; Pupu Taina [Michel LAW]; Te Aratia Ote Nunaa (Tinomana Ebb); Te e'a No Maohi Nui [Jean-Marius RAAPOTO]

**International organization participation:** ESCAP (associate), FZ, ICFTU, SPC, WMO

**Diplomatic representation in the US:** none (overseas territory of France)

**Diplomatic representation from the US:** none (overseas territory of France)

**Flag description:** two narrow red horizontal bands encase a wide white band; centered on the white band is a disk with blue and white wave pattern on the lower half and gold and white ray pattern on the upper half; a stylized red, blue and white ship rides on the wave pattern; the French flag is used for official occasions

### Economy

**Economy - overview:** Since 1962, when France stationed military personnel in the region, French Polynesia has changed from a subsistence economy to one in which a high proportion of the work force is either employed by the military or supports the tourist industry. Tourism accounts for about one-fourth of GDP and is a primary source of hard currency earnings. The small manufacturing sector primarily processes agricultural products. The territory benefited from a five-year (1994-98) development agreement with France aimed principally at creating new jobs.

**GDP:** purchasing power parity - \$2.6 billion (1997 est.)

**GDP - real growth rate:** NA%

**GDP - per capita:** purchasing power parity - \$10,800 (1997 est.)

**GDP - composition by sector:**

*agriculture:* 4%

*industry:* 18%

*services:* 78% (1997)

**Population below poverty line:** NA%

**Household income or consumption by percentage share:**

*lowest 10%:* NA%

*highest 10%:* NA%

**Inflation rate (consumer prices):** 1.5% (1994)

**Labor force:** 118,744 (of which 70,044 are employed) (1988)

**Labor force - by occupation:** agriculture 13%, industry 19%, services 68% (1997)

**Unemployment rate:** 15% (1992 est.)

**Budget:**

*revenues:* \$1 billion

*expenditures:* \$900 million, including capital expenditures of \$185 million (1996)

**Industries:** tourism, pearls, agricultural processing, handicrafts

**Industrial production growth rate:** NA%

**Electricity - production:** 360 million kWh (1998)

**Electricity - production by source:**

*fossil fuel:* 59.72%

*hydro:* 40.28%

*nuclear:* 0%

*other:* 0% (1998)

**Electricity - consumption:** 335 million kWh (1998)

**Electricity - exports:** 0 kWh (1998)

**Electricity - imports:** 0 kWh (1998)

**Agriculture - products:** coconuts, vanilla, vegetables, fruits; poultry, beef, dairy products

**Exports:** \$212 million (f.o.b., 1996)

**Exports - commodities:** cultured pearls 50%, coconut products, mother-of-pearl, vanilla, shark meat (1997)

**Exports - partners:** US 11%, France 6% (1997)

**Imports:** \$860 million (c.i.f., 1996)

**Imports - commodities:** fuels, foodstuffs, equipment

**Imports - partners:** France 44.7%, US 13.9% (1994)

**Debt - external:** \$NA

**Economic aid - recipient:** \$450.4 million (1995)

**Currency:** 1 Comptoirs Francais du Pacifique franc (CFPF) = 100 centimes

**Exchange rates:** Comptoirs Francais du Pacifique francs (CFPF) per US\$1 - 117.67 (January 2000), 111.93 (1999), 107.25 (1998), 106.11 (1997), 93.00 (1996), 90.75 (1995); note - linked at the rate of 18.18 CFPFs to the French franc

**Fiscal year:** calendar year

### Communications

**Telephones - main lines in use:** 32,000 (1995)

**Telephones - mobile cellular:** 4,000 (1995)

**Telephone system:**

*domestic:* NA

*international:* satellite earth station - 1 Intelsat (Pacific Ocean)

**Radio broadcast stations:** AM 2, FM 14, shortwave 2 (1998)

**Radios:** 128,000 (1997)

**Television broadcast stations:** 7 (plus 17 low-power repeaters) (1997)

**Televisions:** 40,000 (1997)

**Internet Service Providers (ISPs):** NA

### Transportation

**Railways:** 0 km

**Highways:**

*total:* 792 km

*paved:* 792 km

*unpaved:* 0 km (1995 est.)

**Ports and harbors:** Mataura, Papeete, Rikitea, Uturoa

**Merchant marine:**

*total:* 4 ships (1,000 GRT or over) totaling 5,240 GRT/7,765 DWT

*ships by type:* cargo 1, passenger/cargo 2, refrigerated cargo 1 (1999 est.)

**Airports:** 45 (1999 est.)

**Airports - with paved runways:**

*total:* 30

*over 3,047 m:* 2

*1,524 to 2,437 m:* 5

*914 to 1,523 m:* 17

*under 914 m:* 6 (1999 est.)

**Airports - with unpaved runways:**

*total:* 15

*914 to 1,523 m:* 5

*under 914 m:* 10 (1999 est.)

### Military

**Military branches:** French Forces (includes Army, Navy, Air Force), Gendarmerie

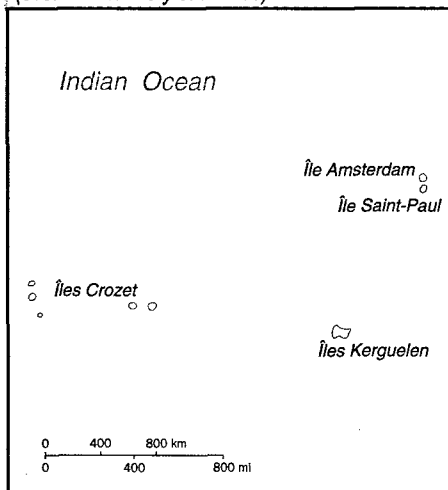
**Military - note:** defense is the responsibility of France

### Transnational Issues

**Disputes - international:** none

## French Southern and Antarctic Lands

(overseas territory of France)



### Geography

**Location:** south of Africa, islands in the southern Indian Ocean, about equidistant between Africa, Antarctica, and Australia; note - French Southern and Antarctic Lands includes Ile Amsterdam, Ile Saint-Paul, Iles Crozet, and Iles Kerguelen in the southern Indian Ocean, along with the French-claimed sector of Antarctica, "Adelie Land"; the US does not recognize the French claim to "Adelie Land"

**Geographic coordinates:** 43 00 S, 67 00 E

**Map references:** Antarctic Region

#### Area:

**total:** 7,781 sq km

**land:** 7,781 sq km

**water:** 0 sq km

**note:** includes Ile Amsterdam, Ile Saint-Paul, Iles Crozet and Iles Kerguelen; excludes "Adelie Land" claim of about 500,000 sq km in Antarctica that is not recognized by the US

**Area - comparative:** slightly less than 1.3 times the size of Delaware

**Land boundaries:** 0 km

**Coastline:** 1,232 km

#### Maritime claims:

**exclusive economic zone:** 200 nm from Iles Kerguelen only

**territorial sea:** 12 nm

**Climate:** antarctic

**Terrain:** volcanic

#### Elevation extremes:

**lowest point:** Indian Ocean 0 m

**highest point:** Mont Ross on Iles Kerguelen 1,850 m

**Natural resources:** fish, crayfish

#### Land use:

**arable land:** 0%

**permanent crops:** 0%

**permanent pastures:** 0%

**forests and woodland:** 0%

**other:** 100%

**Irrigated land:** 0 sq km (1993)

**Natural hazards:** Ile Amsterdam and Ile Saint-Paul are extinct volcanoes

**Environment - current issues:** NA

**Geography - note:** remote location in the southern Indian Ocean

### People

**Population:** no indigenous inhabitants

**note:** in 1997, there were about 100 researchers whose numbers vary from winter (July) to summer (January) (July 2000 est.)

### Government

#### Country name:

**conventional long form:** Territory of the French Southern and Antarctic Lands

**conventional short form:** French Southern and Antarctic Lands

**local long form:** Territoire des Terres Australes et Antarctiques Francaises

**local short form:** Terres Australes et Antarctiques Francaises

**Data code:** FS

**Dependency status:** overseas territory of France since 1955; administered from Paris by High Commissioner of the Republic Brigitte GIRARDIN (since 25 March 1998), assisted by Secretary General Jean-Yves HERMOSO (since NA)

**Administrative divisions:** none (overseas territory of France); there are no first-order administrative divisions as defined by the US Government, but there are 3 districts named Ile Crozet, Iles Kerguelen, and Iles Saint-Paul et Amsterdam; excludes "Adelie Land" claim in Antarctica that is not recognized by the US

**Legal system:** NA

**Diplomatic representation in the US:** none (overseas territory of France)

**Diplomatic representation from the US:** none (overseas territory of France)

**Flag description:** the flag of France is used

### Economy

**Economy - overview:** Economic activity is limited to servicing meteorological and geophysical research stations and French and other fishing fleets. The fish catches landed on Iles Kerguelen by foreign ships are exported to France and Reunion.

#### Budget:

**revenues:** \$18 million

**expenditures:** \$NA, including capital expenditures of \$NA

### Transportation

**Ports and harbors:** none; offshore anchorage only

#### Merchant marine:

**total:** 72 ships (1,000 GRT or over) totaling 2,892,911 GRT/5,165,713 DWT

**ships by type:** bulk 7, cargo 5, chemical tanker 10, container 9, liquified gas 6, petroleum tanker 24, refrigerated cargo 1, roll-on/roll-off 10

**note:** a subset of the French register allowing French-owned ships to operate under more liberal taxation and manning regulations than permissible under the main French register (1999 est.)

**Airports:** none

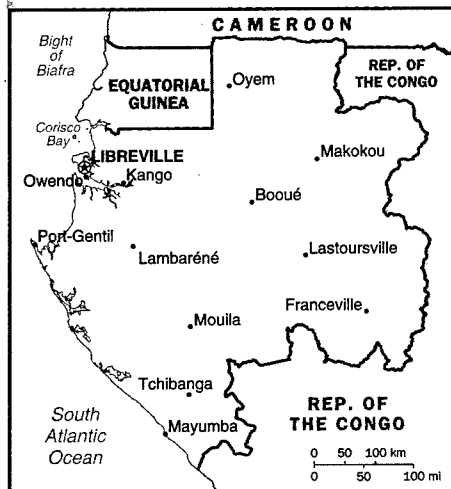
### Military

**Military - note:** defense is the responsibility of France

### Transnational Issues

**Disputes - international:** "Adelie Land" claim in Antarctica is not recognized by the US

# Gabon



## Introduction

**Background:** Ruled by autocratic presidents since independence from France in 1960, Gabon introduced a multiparty system and a new constitution in the early 1990s that allowed for a more transparent electoral process and for reforms of governmental institutions. A small population, abundant natural resources, and foreign private investment have helped make Gabon one of the more prosperous black African countries.

## Geography

**Location:** Western Africa, bordering the Atlantic Ocean at the Equator, between Republic of the Congo and Equatorial Guinea

**Geographic coordinates:** 1 00 S, 11 45 E

**Map references:** Africa

### Area:

*total:* 267,667 sq km

*land:* 257,667 sq km

*water:* 10,000 sq km

**Area - comparative:** slightly smaller than Colorado

### Land boundaries:

*total:* 2,551 km

*border countries:* Cameroon 298 km, Republic of the Congo 1,903 km, Equatorial Guinea 350 km

**Coastline:** 885 km

### Maritime claims:

*contiguous zone:* 24 nm

*exclusive economic zone:* 200 nm

*territorial sea:* 12 nm

**Climate:** tropical; always hot, humid

**Terrain:** narrow coastal plain; hilly interior; savanna in east and south

### Elevation extremes:

*lowest point:* Atlantic Ocean 0 m

*highest point:* Mont Iboundji 1,575 m

**Natural resources:** petroleum, manganese, uranium, gold, timber, iron ore, hydropower

## Land use:

*arable land:* 1%

*permanent crops:* 1%

*permanent pastures:* 18%

*forests and woodland:* 77%

*other:* 3% (1993 est.)

**Irrigated land:** 40 sq km (1993 est.)

**Natural hazards:** NA

**Environment - current issues:** deforestation; poaching

## Environment - international agreements:

*party to:* Biodiversity, Climate Change, Desertification, Endangered Species, Law of the Sea, Marine Dumping, Nuclear Test Ban, Ozone Layer Protection, Ship Pollution, Tropical Timber 83, Tropical Timber 94, Wetlands  
*signed, but not ratified:* none of the selected agreements

## People

**Population:** 1,208,436

*note:* estimates for this country explicitly take into account the effects of excess mortality due to AIDS; this can result in lower life expectancy, higher infant mortality and death rates, lower population and growth rates, and changes in the distribution of population by age and sex than would otherwise be expected (July 2000 est.)

### Age structure:

*0-14 years:* 33% (male 201,737; female 200,764)

*15-64 years:* 61% (male 371,359; female 364,982)

*65 years and over:* 6% (male 34,478; female 35,116) (2000 est.)

**Population growth rate:** 1.08% (2000 est.)

**Birth rate:** 27.6 births/1,000 population (2000 est.)

**Death rate:** 16.83 deaths/1,000 population (2000 est.)

**Net migration rate:** 0 migrant(s)/1,000 population (2000 est.)

### Sex ratio:

*at birth:* 1.03 male(s)/female

*under 15 years:* 1 male(s)/female

*15-64 years:* 1.02 male(s)/female

*65 years and over:* 0.98 male(s)/female

*total population:* 1.01 male(s)/female (2000 est.)

**Infant mortality rate:** 96.3 deaths/1,000 live births (2000 est.)

### Life expectancy at birth:

*total population:* 50.08 years

*male:* 48.94 years

*female:* 51.26 years (2000 est.)

**Total fertility rate:** 3.73 children born/woman (2000 est.)

### Nationality:

*noun:* Gabonese (singular and plural)

*adjective:* Gabonese

**Ethnic groups:** Bantu tribes including four major tribal groupings (Fang, Eshira, Bapounou, Bateke), other Africans and Europeans 154,000, including 6,000 French and 11,000 persons of dual nationality

**Religions:** Christian 55%-75%, Muslim less than 1%, animist

**Languages:** French (official), Fang, Myene, Bateke, Bapounou/Eschira, Bandjabi

## Literacy:

*definition:* age 15 and over can read and write

*total population:* 63.2%

*male:* 73.7%

*female:* 53.3% (1995 est.)

## Government

### Country name:

*conventional long form:* Gabonese Republic

*conventional short form:* Gabon

*local long form:* Republique Gabonaise

*local short form:* Gabon

**Data code:** GB

**Government type:** republic; multiparty presidential regime (opposition parties legalized in 1990)

**Capital:** Libreville

**Administrative divisions:** 9 provinces; Estuaire, Haut-Ogooue, Moyen-Ogooue, Ngounie, Nyanga, Ogooue-Ivindo, Ogooue-Lolo, Ogooue-Maritime, Woleu-Ntem

**Independence:** 17 August 1960 (from France)

**National holiday:** Independence Day, 17 August (1960) (Gabon granted full independence from France)

**Constitution:** adopted 14 March 1991

**Legal system:** based on French civil law system and customary law; judicial review of legislative acts in Constitutional Chamber of the Supreme Court; compulsory ICJ jurisdiction not accepted

**Suffrage:** 21 years of age; universal

### Executive branch:

*chief of state:* President El Hadj Omar BONGO (since 2 December 1967)

*head of government:* Prime Minister Jean-Francois NTOUTOUME-EMANE (since 23 January 1999)

*cabinet:* Council of Ministers appointed by the prime minister in consultation with the president

*elections:* president elected by popular vote for a seven-year term; election last held 6 December 1998 (next to be held NA 2005); prime minister appointed by the president

*election results:* President El Hadj Omar BONGO reelected; percent of vote - El Hadj Omar BONGO 66.6%, Pierre MAMBOUDOU 16.5%, Fr. Paul M'BA-ABESSOLE 13.4%

**Legislative branch:** bicameral legislature consists of the Senate (91 seats) and the National Assembly or Assemblée Nationale (120 seats); members are elected by direct popular vote to serve five-year terms  
*elections:* National Assembly - last held 15 and 29 December 1996 (next to be held NA December 2001); Senate - last held 26 January and 9 February 1997 (next to be held in January 2002)

*election results:* National Assembly - percent of vote by party - NA; seats by party - PDG 89, PGP 9, RNB 6, CLR 3, UPG 2, USG 2, independents 4, others 5; Senate - percent of vote by party - NA; seats by party - PDG 53, RNB 20, PGP 4, ADERE 3, RDP 1, CLR 1, independents 9

## Gabon (continued)

**Judicial branch:** Supreme Court or Cour Supreme consisting of three chambers - Judicial, Administrative, and Accounts; Constitutional Court; Courts of Appeal; Court of State Security; County Courts

**Political parties and leaders:** African Forum for Reconstruction or FAR [leader NA]; Circle of Liberal Reformers or CLR [General Jean Boniface ASSELE]; Democratic and Republican Alliance or ADERE [Divungui-di-Ndinge DIDJOB]; Gabonese Democratic Party or PDG, former sole party [Simplice Nguedet MANZELA, secretary general]; Gabonese Party for Progress or PGP [Pierre-Louis AGONDJO-OKAWE, president]; Gabonese People's Union or UPG [Pierre MAMBOUNDOU]; Gabonese Socialist Union or USG [leader NA]; National Rally of Woodcutters (Bucherons) or RNB [Fr. Paul M'BA-ABESSOLE]; People's Unity Party or PUP [Louis Gaston MAYILA]; Rally for Democracy and Progress or RDP [leader NA]; Social Democratic Party or PSD [Pierre Claver MAGANGA-MOUSSAVOU]

**International organization participation:** ACCT, ACP, AfDB, BDEAC, CCC, CEEAC, ECA, FAO, FZ, G-24, G-77, IAEA, IBRD, ICAO, ICFTU, IDA, IDB, IFAD, IFC, IFRCS (associate), ILO, IMF, IMO, Inmarsat, Intelsat, Interpol, IOC, ITU, NAM, OAU, OIC, OPCW, UDEAC, UN, UNCTAD, UNESCO, UNIDO, UPU, WCL, WHO, WIPO, WMO, WToO, WTrO

### Diplomatic representation in the US:

*chief of mission:* Ambassador Paul BOUNDOUKOU-LATHA  
*chancery:* Suite 200, 2034 20th Street NW, Washington, DC 20009  
*telephone:* [1] (202) 797-1000  
*FAX:* [1] (202) 332-0668  
*consulate(s):* New York

### Diplomatic representation from the US:

*chief of mission:* Ambassador James V. LEDESMA  
*embassy:* Boulevard de la Mer, Libreville  
*mailing address:* B. P. 4000, Libreville  
*telephone:* [241] 76 20 03 through 76 20 04, 74 34 92  
*FAX:* [241] 74 55 07

**Flag description:** three equal horizontal bands of green (top), yellow, and blue

## Economy

**Economy - overview:** Gabon enjoys a per capita income four times that of most nations of sub-Saharan Africa. This has supported a sharp decline in extreme poverty; yet because of high income inequality a large proportion of the population remains poor. Gabon depended on timber and manganese until oil was discovered offshore in the early 1970s. The oil sector now accounts for 50% of GDP. Gabon continues to face fluctuating prices for its oil, timber, manganese, and uranium exports. Despite the abundance of natural wealth, the economy is hobbled by poor fiscal management. In 1992, the fiscal deficit widened to 2.4% of GDP, and Gabon failed to settle arrears on its bilateral debt, leading to a cancellation of rescheduling agreements with official and private

creditors. Devaluation of its Francophone currency by 50% on 12 January 1994 sparked a one-time inflationary surge, to 35%; the rate dropped to 6% in 1996. The IMF provided a one-year standby arrangement in 1994-95 and a three-year Enhanced Financing Facility (EFF) at near commercial rates beginning in late 1995. Those agreements mandate progress in privatization and fiscal discipline. France provided additional financial support in January 1997 after Gabon had met IMF targets for mid-1996. In 1997, an IMF mission to Gabon criticized the government for overspending on off-budget items, overborrowing from the central bank, and slipping on its schedule for privatization and administrative reform. The rebound of oil prices in 1999 helped growth, but drops in production hampered Gabon from fully realizing potential gains. With support from higher oil prices, growth will move up in 2000-01.

**GDP:** purchasing power parity - \$7.9 billion (1999 est.)

**GDP - real growth rate:** 1.7% (1999 est.)

**GDP - per capita:** purchasing power parity - \$6,500 (1999 est.)

### GDP - composition by sector:

*agriculture:* 10%

*industry:* 60%

*services:* 30% (1999 est.)

**Population below poverty line:** NA%

**Household income or consumption by percentage share:**

*lowest 10%:* NA%

*highest 10%:* NA%

**Inflation rate (consumer prices):** 2.9% (1999 est.)

**Labor force:** 600,000

**Labor force - by occupation:** agriculture 60%, services and government 25%, industry and commerce 15%

**Unemployment rate:** 21% (1997 est.)

### Budget:

*revenues:* \$1.5 billion

*expenditures:* \$1.3 billion, including capital expenditures of \$302 million (1996 est.)

**Industries:** food and beverage; textile; lumbering and plywood; cement; petroleum extraction and refining; manganese, uranium, and gold mining; chemicals; ship repair

**Industrial production growth rate:** 2.3% (1995)

**Electricity - production:** 1.025 billion kWh (1998)

**Electricity - production by source:**

*fossil fuel:* 27.8%

*hydro:* 72.2%

*nuclear:* 0%

*other:* 0% (1998)

**Electricity - consumption:** 953 million kWh (1998)

**Electricity - exports:** 0 kWh (1998)

**Electricity - imports:** 0 kWh (1998)

**Agriculture - products:** cocoa, coffee, sugar, palm oil, rubber; cattle; okoume (a tropical softwood); fish

**Exports:** \$2.4 billion (f.o.b., 1999 est.)

**Exports - commodities:** crude oil 75%, timber, manganese, uranium (1998)

**Exports - partners:** US 68%, China 9%, France 8%, Japan 3% (1998)

**Imports:** \$1.2 billion (f.o.b., 1999 est.)

**Imports - commodities:** machinery and equipment, foodstuffs, chemicals, petroleum products, construction materials

**Imports - partners:** France 39%, US 6%, Cameroon 5%, Netherlands 5%, Cote d'Ivoire, Japan (1998)

**Debt - external:** \$4.6 billion (1999 est.)

**Economic aid - recipient:** \$331 million (1995)

**Currency:** 1 Communaute Financiere Africaine franc (CFAF) = 100 centimes

**Exchange rates:** Communaute Financiere Africaine francs (CFAF) per US\$1 - 647.25 (January 2000), 615.70 (1999), 589.95 (1998), 583.67 (1997), 511.55 (1996), 499.15 (1995)

*note:* since 1 January 1999, the CFAF is pegged to the euro at a rate of 655.957 CFA francs per euro

**Fiscal year:** calendar year

## Communications

**Telephones - main lines in use:** 32,000 (1995)

**Telephones - mobile cellular:** 4,000 (1995)

### Telephone system:

*domestic:* adequate system of cable, microwave radio relay, tropospheric scatter, radiotelephone communication stations, and a domestic satellite system with 12 earth stations

*international:* satellite earth stations - 3 Intelsat (Atlantic Ocean)

**Radio broadcast stations:** AM 6, FM 7, shortwave 6 (1998)

**Radios:** 208,000 (1997)

**Television broadcast stations:** 4 (plus five low-power repeaters) (1997)

**Televisions:** 63,000 (1997)

**Internet Service Providers (ISPs):** 1 (1999)

## Transportation

### Railways:

*total:* 649 km (Gabon State Railways or OCTRA)

*standard gauge:* 649 km 1.435-m gauge; single track (1994)

### Highways:

*total:* 7,670 km

*paved:* 629 km (including 30 km of expressways)

*unpaved:* 7,041 km (1996 est.)

**Waterways:** 1,600 km perennially navigable

**Pipelines:** crude oil 270 km; petroleum products 14 km

**Ports and harbors:** Cap Lopez, Kango, Lambarene, Libreville, Mayumba, Owendo, Port-Gentil

### Merchant marine:

*total:* 1 ship (1,000 GRT or over) totaling 2,419 GRT/3,205 DWT

*ships by type:* cargo 1 (1999 est.)

**Airports:** 61 (1999 est.)

**Airports - with paved runways:**

*total:* 11

*over 3,047 m:* 1

*2,438 to 3,047 m:* 1

## Gabon (continued)

1,524 to 2,437 m: 8

914 to 1,523 m: 1 (1999 est.)

**Airports - with unpaved runways:**

total: 50

1,524 to 2,437 m: 9

914 to 1,523 m: 16

under 914 m: 25 (1999 est.)

### Military

**Military branches:** Army, Navy, Air Force, Republican Guard (charged with protecting the president and other senior officials), National Gendarmerie, National Police

**Military manpower - military age:** 20 years of age

**Military manpower - availability:**

males age 15-49: 278,251 (2000 est.)

**Military manpower - fit for military service:**

males age 15-49: 143,278 (2000 est.)

**Military manpower - reaching military age annually:**

males: 11,291 (2000 est.)

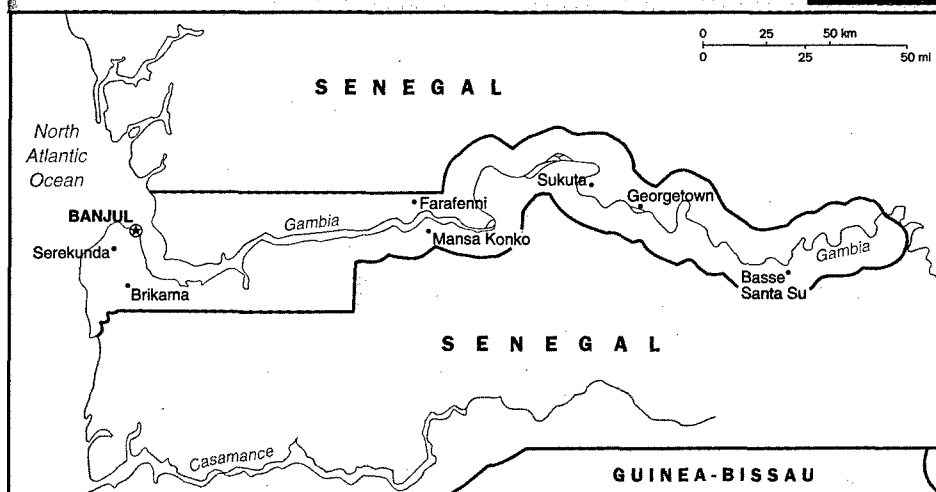
**Military expenditures - dollar figure:** \$91 million (FY96)

**Military expenditures - percent of GDP:** 1.6% (FY96)

### Transnational Issues

**Disputes - international:** maritime boundary dispute with Equatorial Guinea because of disputed sovereignty over islands in Corisco Bay

## Gambia, The



### Introduction

**Background:** The Gambia gained its independence from the UK in 1965; it formed a short-lived federation of Senegambia with Senegal between 1982 and 1989. In 1991 the two nations signed a friendship and cooperation treaty. A military coup in 1994 overthrew the president and banned political activity, but a new 1996 constitution and presidential elections, followed by parliamentary balloting in 1997, have completed a nominal return to civilian rule. The Gambia recently emerged from its isolation to accept a non-permanent seat on the UN Security Council during 1998-99.

### Geography

**Location:** Western Africa, bordering the North Atlantic Ocean and Senegal

**Geographic coordinates:** 13 28 N, 16 34 W

**Map references:** Africa

**Area:**

total: 11,300 sq km

land: 10,000 sq km

water: 1,300 sq km

**Area - comparative:** slightly less than twice the size of Delaware

**Land boundaries:**

total: 740 km

border countries: Senegal 740 km

**Coastline:** 80 km

**Maritime claims:**

contiguous zone: 18 nm

continental shelf: not specified

exclusive fishing zone: 200 nm

territorial sea: 12 nm

**Climate:** tropical; hot, rainy season (June to November); cooler, dry season (November to May)

**Terrain:** flood plain of the Gambia river flanked by some low hills

**Elevation extremes:**

lowest point: Atlantic Ocean 0 m

highest point: unnamed location 53 m

**Natural resources:** fish

**Land use:**

arable land: 18%

permanent crops: 0%

permanent pastures: 9%

forests and woodland: 28%

other: 45% (1993 est.)

**Irrigated land:** 150 sq km (1993 est.)

**Natural hazards:** rainfall has dropped by 30% in the last 30 years

**Environment - current issues:** deforestation; desertification; water-borne diseases prevalent

**Environment - international agreements:**

party to: Biodiversity, Climate Change, Desertification, Endangered Species, Hazardous Wastes, Law of the Sea, Nuclear Test Ban, Ozone Layer Protection, Ship Pollution, Wetlands signed, but not ratified: none of the selected agreements

**Geography - note:** almost an enclave of Senegal; smallest country on the continent of Africa

### People

**Population:** 1,367,124 (July 2000 est.)

**Age structure:**

0-14 years: 45% (male 311,293; female 308,570)

15-64 years: 52% (male 352,765; female 358,258)

65 years and over: 3% (male 19,099; female 17,139) (2000 est.)

**Population growth rate:** 3.2% (2000 est.)

**Birth rate:** 42.28 births/1,000 population (2000 est.)

**Death rate:** 13.21 deaths/1,000 population (2000 est.)

**Net migration rate:** 2.97 migrant(s)/1,000 population (2000 est.)

**Sex ratio:**

at birth: 1.03 male(s)/female

under 15 years: 1.01 male(s)/female

15-64 years: 0.98 male(s)/female

65 years and over: 1.11 male(s)/female

total population: 1 male(s)/female (2000 est.)



## Gambia, The (continued)

**Infant mortality rate:** 79.29 deaths/1,000 live births (2000 est.)

**Life expectancy at birth:**

*total population:* 53.2 years

*male:* 51.29 years

*female:* 55.16 years (2000 est.)

**Total fertility rate:** 5.76 children born/woman (2000 est.)

**Nationality:**

*noun:* Gambian(s)

*adjective:* Gambian

**Ethnic groups:** African 99% (Mandinka 42%, Fula 18%, Wolof 16%, Jola 10%, Serahuli 9%, other 4%), non-African 1%

**Religions:** Muslim 90%, Christian 9%, indigenous beliefs 1%

**Languages:** English (official), Mandinka, Wolof, Fula, other indigenous vernaculars

**Literacy:**

*definition:* age 15 and over can read and write

*total population:* 38.6%

*male:* 52.8%

*female:* 24.9% (1995 est.)

### Government

**Country name:**

*conventional long form:* Republic of The Gambia

*conventional short form:* The Gambia

**Data code:** GA

**Government type:** republic under multiparty democratic rule

**Capital:** Banjul

**Administrative divisions:** 5 divisions and 1 city\*; Banjul\*, Lower River, Central River, North Bank, Upper River, Western

**Independence:** 18 February 1965 (from UK); note - The Gambia and Senegal signed an agreement on 12 December 1981 that called for the creation of a loose confederation to be known as Senegambia, but the agreement was dissolved on 30 September 1989  
**National holiday:** Independence Day, 18 February (1965)

**Constitution:** 24 April 1970; suspended July 1994; rewritten and approved by national referendum 8 August 1996; reestablished in January 1997

**Legal system:** based on a composite of English common law, Koranic law, and customary law; accepts compulsory ICJ jurisdiction, with reservations

**Suffrage:** 18 years of age; universal

**Executive branch:**

*chief of state:* President Yahya A. J. J. JAMMEH (since 12 October 1996); Vice President Isatou Njie SAIDY (since 20 March 1997); note - the president is both the chief of state and head of government  
*head of government:* President Yahya A. J. J. JAMMEH (since 12 October 1996); Vice President Isatou Njie SAIDY (since 20 March 1997); note - the president is both the chief of state and head of government

*cabinet:* Cabinet is appointed by the president

*elections:* the president is elected by popular vote for a five-year term; the number of terms is not restricted;

election last held 26 September 1996 (next to be held NA 2001)

*election results:* Yahya A. J. J. JAMMEH elected president; percent of vote - Yahya A. J. J. JAMMEH 55.8%, Ousainou DARBOE 35.8%

**Legislative branch:** unicameral National Assembly (49 seats; 45 elected by popular vote, 4 appointed by the president; members serve five-year terms)

*elections:* last popular election held 2 January 1997 (next to be held NA 2002)

*election results:* percent of vote by party - NA; seats by party - APRC 33, UDP 7, NRP 2, PDOIS 1, independents 2

**Judicial branch:** Supreme Court

**Political parties and leaders:** Alliance for Patriotic Reorientation and Construction or APRC [Yahya A. J. J. JAMMEH]; National Reconciliation Party or NRP [Hamat N. K. BAH]; People's Democratic Organization for Independence and Socialism or PDOIS [Sidia JATTA]; United Democratic Party or UDP [Ousainou DARBOE]

*note:* in August 1996 the government banned the following from participation in the elections of 1996: People's Progressive Party or PPP [former President Dawda K. JAWARA (in exile)], and two opposition parties - the National Convention Party or NCP [former Vice President Sheriff DIBBA] and the Gambian People's Party or GPP [Hassan Musa CAMARA]

**International organization participation:** ACP, AfDB, C, CCC, ECA, ECOWAS, FAO, G-77, IBRD, ICAO, ICFTU, ICRM, IDA, IDB, IFAD, IFC, IFRCs, ILO, IMF, IMO, Intelsat (nonsignatory user), Interpol, IOC, ITU, NAM, OAU, OIC, OPCW, UN, UNCTAD, UNESCO, UNIDO, UPU, WCL, WFTU, WHO, WIPO, WMO, WToO, WTrO

**Diplomatic representation in the US:**

*chief of mission:* Ambassador John P. BOJANG

*chancery:* Suite 1000, 1155 15th Street NW, Washington, DC 20005

*telephone:* [1] (202) 785-1399

*FAX:* [1] (202) 785-1430

**Diplomatic representation from the US:**

*chief of mission:* Ambassador George W. HALEY

*embassy:* Fajara, Kairaba Avenue, Banjul

*mailing address:* P. M. B. No. 19, Banjul

*telephone:* [220] 392856, 392858, 391970, 391971

*FAX:* [220] 392475

**Flag description:** three equal horizontal bands of red (top), blue with white edges, and green

### Economy

**Economy - overview:** The Gambia has no important mineral or other natural resources and has a limited agricultural base. About 75% of the population depends on crops and livestock for its livelihood. Small-scale manufacturing activity features the processing of peanuts, fish, and hides. Reexport trade normally constitutes a major segment of economic activity, but the 50% devaluation of the CFA franc in January 1994 made Senegalese goods more competitive and hurt the reexport trade. The Gambia

has benefited from a rebound in tourism after its decline in response to the military's takeover in July 1994. Short-run economic progress remains highly dependent on sustained bilateral and multilateral aid and on responsible government economic management as forwarded by IMF technical help and advice. Annual GDP growth is expected to fall to less than 4% over 2000-01.

**GDP:** purchasing power parity - \$1.4 billion (1999 est.)

**GDP - real growth rate:** 4.2% (1999 est.)

**GDP - per capita:** purchasing power parity - \$1,030 (1999 est.)

**GDP - composition by sector:**

*agriculture:* 23%

*industry:* 13%

*services:* 64% (1997 est.)

**Population below poverty line:** NA%

**Household income or consumption by percentage share:**

*lowest 10%:* NA%

*highest 10%:* NA%

**Inflation rate (consumer prices):** 2.5% (1999 est.)

**Labor force:** 400,000

**Labor force - by occupation:** agriculture 75%, industry, commerce, and services 19%, government 6%

**Unemployment rate:** NA%

**Budget:**

*revenues:* \$88.6 million

*expenditures:* \$98.2 million, including capital expenditures of \$NA (FY96/97 est.)

**Industries:** processing peanuts, fish, and hides; tourism; beverages; agricultural machinery assembly, woodworking, metalworking; clothing

**Industrial production growth rate:** NA%

**Electricity - production:** 75 million kWh (1998)

**Electricity - production by source:**

*fossil fuel:* 100%

*hydro:* 0%

*nuclear:* 0%

*other:* 0% (1998)

**Electricity - consumption:** 70 million kWh (1998)

**Electricity - exports:** 0 kWh (1998)

**Electricity - imports:** 0 kWh (1998)

**Agriculture - products:** peanuts, millet, sorghum, rice, corn, cassava (tapioca), palm kernels; cattle, sheep, goats; forest and fishery resources not fully exploited

**Exports:** \$132 million (f.o.b., 1998)

**Exports - commodities:** peanuts and peanut products, fish, cotton lint, palm kernels

**Exports - partners:** Benelux 78%, Japan, UK, Hong Kong, France, Spain (1997)

**Imports:** \$201 million (f.o.b., 1998)

**Imports - commodities:** foodstuffs, manufactures, fuel, machinery and transport equipment

**Imports - partners:** Hong Kong, UK, Netherlands, Cote d'Ivoire, France, Senegal, Belgium (1997)

**Debt - external:** \$430 million (1997 est.)

**Economic aid - recipient:** \$45.4 million (1995)

**Currency:** 1 dalasi (D) = 100 butut

## Gambia, The (continued)

**Exchange rates:** dalasi (D) per US\$1 - 11.626 (November 1999), 10.643 (1998), 10.200 (1997), 9.789 (1996), 9.546 (1995)  
**Fiscal year:** 1 July - 30 June

### Communications

**Telephones - main lines in use:** 22,000 (1998)  
**Telephones - mobile cellular:** 4,485 (1998)  
**Telephone system:**  
*domestic:* adequate network of microwave radio relay and open wire  
*international:* microwave radio relay links to Senegal and Guinea-Bissau; satellite earth station - 1 Intelsat (Atlantic Ocean)  
**Radio broadcast stations:** AM 3, FM 2, shortwave 0 (1998)  
**Radios:** 196,000 (1997)  
**Television broadcast stations:** 1 (government-owned) (1997)  
**Televisions:** 4,000 (1997)  
**Internet Service Providers (ISPs):** 2 (1999)

### Transportation

**Railways:** 0 km  
**Highways:**  
*total:* 2,700 km  
*paved:* 956 km  
*unpaved:* 1,744 km (1996 est.)  
**Waterways:** 400 km  
**Ports and harbors:** Banjul  
**Merchant marine:** none (1999 est.)  
**Airports:** 1 (1999 est.)  
**Airports - with paved runways:**  
*total:* 1  
*over 3,047 m:* 1 (1999 est.)

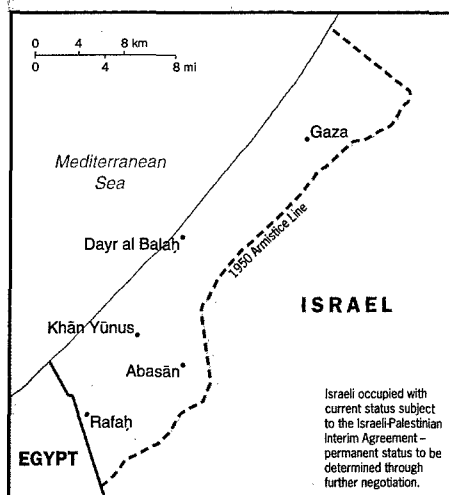
### Military

**Military branches:** Army (includes marine unit), National Police, National Guard  
**Military manpower - availability:**  
*males age 15-49:* 306,359 (2000 est.)  
**Military manpower - fit for military service:**  
*males age 15-49:* 154,432 (2000 est.)  
**Military expenditures - dollar figure:** \$1 million (FY96/97)  
**Military expenditures - percent of GDP:** 2% (FY96/97)

### Transnational Issues

**Disputes - international:** short section of boundary with Senegal is indefinite

## Gaza Strip



### Introduction

**Background:** The Israel-PLO Declaration of Principles on Interim Self-Government Arrangements (the DOP), signed in Washington on 13 September 1993, provides for a transitional period not exceeding five years of Palestinian interim self-government in the Gaza Strip and the West Bank. Under the DOP, Israel agreed to transfer certain powers and responsibilities to the Palestinian Authority, which includes a Palestinian Legislative Council elected in January 1996, as part of interim self-governing arrangements in the West Bank and Gaza Strip. A transfer of powers and responsibilities for the Gaza Strip and Jericho took place pursuant to the Israel-PLO 4 May 1994 Cairo Agreement on the Gaza Strip and the Jericho Area and in additional areas of the West Bank pursuant to the Israel-PLO 28 September 1995 Interim Agreement, the Israel-PLO 15 January 1997 Protocol Concerning Redeployment in Hebron, the Israel-PLO 23 October 1998 Wye River Memorandum, and the 4 September 1999 Sharm el-Sheikh Agreement. The DOP provides that Israel will retain responsibility during the transitional period for external security and for internal security and public order of settlements and Israeli citizens. Permanent status is to be determined through direct negotiations, which resumed in September 1999 after a three-year hiatus.

### Geography

**Location:** Middle East, bordering the Mediterranean Sea, between Egypt and Israel  
**Geographic coordinates:** 31 25 N, 34 20 E  
**Map references:** Middle East  
**Area:**  
*total:* 360 sq km  
*land:* 360 sq km  
*water:* 0 sq km  
**Area - comparative:** slightly more than twice the size of Washington, DC

### Land boundaries:

*total:* 62 km  
*border countries:* Egypt 11 km, Israel 51 km  
**Coastline:** 40 km  
**Maritime claims:** Israeli-occupied with current status subject to the Israeli-Palestinian Interim Agreement - permanent status to be determined through further negotiation  
**Climate:** temperate, mild winters, dry and warm to hot summers  
**Terrain:** flat to rolling, sand- and dune-covered coastal plain  
**Elevation extremes:**  
*lowest point:* Mediterranean Sea 0 m  
*highest point:* Abu 'Awdah (Joz Abu 'Auda) 105 m  
**Natural resources:** arable land  
**Land use:**  
*arable land:* 24%  
*permanent crops:* 39%  
*permanent pastures:* 0%  
*forests and woodland:* 11%  
*other:* 26% (1993 est.)  
**Irrigated land:** 120 sq km (1993 est.)

### Natural hazards:

**Environment - current issues:** desertification; salination of fresh water; sewage treatment  
**Geography - note:** there are 24 Israeli settlements and civilian land use sites in the Gaza Strip (August 1999 est.)

### People

**Population:** 1,132,063  
*note:* in addition, there are some 6,500 Israeli settlers in the Gaza Strip (July 2000 est.)  
**Age structure:**  
*0-14 years:* 50% (male 289,954; female 275,628)  
*15-64 years:* 47% (male 271,365; female 263,197)  
*65 years and over:* 3% (male 13,792; female 18,127) (2000 est.)  
**Population growth rate:** 3.97% (2000 est.)  
**Birth rate:** 43.14 births/1,000 population (2000 est.)  
**Death rate:** 4.31 deaths/1,000 population (2000 est.)  
**Net migration rate:** 0.83 migrant(s)/1,000 population (2000 est.)  
**Sex ratio:**  
*at birth:* 1.05 male(s)/female  
*under 15 years:* 1.05 male(s)/female  
*15-64 years:* 1.03 male(s)/female  
*65 years and over:* 0.76 male(s)/female  
*total population:* 1.03 male(s)/female (2000 est.)  
**Infant mortality rate:** 25.97 deaths/1,000 live births (2000 est.)  
**Life expectancy at birth:**  
*total population:* 70.82 years  
*male:* 69.58 years  
*female:* 72.11 years (2000 est.)  
**Total fertility rate:** 6.55 children born/woman (2000 est.)  
**Nationality:**  
*noun:* NA  
*adjective:* NA

## Gaza Strip (continued)

**Ethnic groups:** Palestinian Arab and other 99.4%, Jewish 0.6%

**Religions:** Muslim (predominantly Sunni) 98.7%, Christian 0.7%, Jewish 0.6%

**Languages:** Arabic, Hebrew (spoken by Israeli settlers and many Palestinians), English (widely understood)

**Literacy:**

*definition:* NA

*total population:* NA%

*male:* NA%

*female:* NA%

### Government

**Country name:**

*conventional long form:* none

*conventional short form:* Gaza Strip

*local long form:* none

*local short form:* Qita Ghazzah

**Data code:** GZ

### Economy

**Economy - overview:** Economic conditions in the Gaza Strip - under the responsibility of the Palestinian Authority since the Cairo Agreement of May 1994 - have deteriorated since the early 1990s. Real per capita GDP for the West Bank and Gaza Strip (WBGS) declined 36% between 1992 and 1996 owing to the combined effect of falling aggregate incomes and robust population growth. The downturn in economic activity was largely the result of Israeli closure policies - the imposition of generalized border closures in response to security incidents in Israel - which disrupted previously established labor and commodity market relationships between Israel and the WBGS. The most serious negative social effect of this downturn has been the emergence of chronic unemployment; average unemployment rates in the WBGS during the 1980s were generally under 5%; by the mid-1990s this level had risen to over 20%. Since 1997 Israel's use of comprehensive closures has decreased and, in 1998, Israel implemented new policies to reduce the impact of closures and other security procedures on the movement of Palestinian goods and labor. In October 1999, Israel permitted the opening of a safe passage between the Gaza Strip and the West Bank in accordance with the 1995 Interim Agreement. These changes to the conduct of economic activity have fueled a moderate economic recovery in 1998-99.

**GDP:** purchasing power parity - \$1.17 billion (1999 est.)

**GDP - real growth rate:** 4.6% (1999 est.)

**GDP - per capita:** purchasing power parity - \$1,060 (1999 est.)

**GDP - composition by sector:**

*agriculture:* 33%

*industry:* 25%

*services:* 42% (1995 est., includes West Bank)

**Population below poverty line:** NA%

**Household income or consumption by percentage share:**

*lowest 10%:* NA%

*highest 10%:* NA%

**Inflation rate (consumer prices):** 5% (includes West Bank) (1999 est.)

**Labor force:** NA

**Labor force - by occupation:** services 66%, industry 21%, agriculture 13% (1996)

**Unemployment rate:** 14.5% (includes West Bank) (1998 est.)

**Budget:**

*revenues:* \$1.6 billion

*expenditures:* \$1.73 billion, including capital expenditures of \$NA

*note:* includes West Bank (1999 est.)

**Industries:** generally small family businesses that produce textiles, soap, olive-wood carvings, and mother-of-pearl souvenirs; the Israelis have established some small-scale modern industries in an industrial center

**Industrial production growth rate:** NA%

**Electricity - production:** 0 kWh (1998)

**Electricity - consumption:** NA kWh

**Electricity - imports:** NA kWh; note - electricity supplied by Israel

**Agriculture - products:** olives, citrus, vegetables; beef, dairy products

**Exports:** \$682 million (includes West Bank) (f.o.b., 1998 est.)

**Exports - commodities:** citrus, flowers

**Exports - partners:** Israel, Egypt, West Bank

**Imports:** \$2.5 billion (c.i.f., 1998 est.) (includes West Bank)

**Imports - commodities:** food, consumer goods, construction materials

**Imports - partners:** Israel, Egypt, West Bank

**Debt - external:** \$108 million (includes West Bank) (1997 est.)

**Economic aid - recipient:** \$800 million pledged (includes West Bank) (1999)

**Currency:** 1 new Israeli shekel (NIS) = 100 new agorot

**Exchange rates:** new Israeli shekels (NIS) per US\$1 - 4.2260 (November 1999), 3.8001 (1998), 3.4494 (1997), 3.1917 (1996), 3.0113 (1995)

**Fiscal year:** calendar year

### Communications

**Telephones - main lines in use:** 95,729 (total for Gaza Strip and West Bank) (1997)

**Telephones - mobile cellular:** NA

**Telephone system:**

*domestic:* rudimentary telephone services provided by an open wire system

*international:* NA

**Radio broadcast stations:** AM 0, FM 0, shortwave 0 (1998)

**Radios:** NA; note - most Palestinian households have radios (1999)

**Television broadcast stations:** 2 (operated by the Palestinian Broadcasting Corporation) (1997)

**Televisions:** NA; note - most Palestinian households have televisions (1997)

**Internet Service Providers (ISPs):** 3 (1999)

### Transportation

**Railways:**

*total:* NA km; note - one line, abandoned and in disrepair, little trackage remains

**Highways:**

*total:* NA km

*paved:* NA km

*unpaved:* NA km

*note:* small, poorly developed road network

**Ports and harbors:** Gaza

**Airports:** 2 (1999 est.)

*note:* includes Gaza International Airport that opened on 24 November 1998 as part of agreements stipulated in the September 1995 Oslo II Accord and the 23 October 1998 Wye River Memorandum

**Airports - with paved runways:**

*total:* 1

*over 3,047 m:* 1 (1999 est.)

**Airports - with unpaved runways:**

*total:* 1

*under 914 m:* 1 (1999 est.)

### Military

**Military branches:** NA

**Military expenditures - dollar figure:** \$NA

**Military expenditures - percent of GDP:** NA%

### Transnational Issues

**Disputes - international:** West Bank and Gaza Strip are Israeli-occupied with current status subject to the Israeli-Palestinian Interim Agreement - permanent status to be determined through further negotiation

## Georgia



### Introduction

**Background:** Georgia was absorbed into the Russian Empire in the 19th century. Independent for three years (1918-1921) following the Russian revolution, it was forcibly incorporated into the USSR until the Soviet Union dissolved in 1991. Russian troops remain garrisoned at four military bases and as peacekeepers in the separatist regions of Abkhazia and South Ossetia. The country continues to move toward a market economy and greater integration with Western institutions.

### Geography

**Location:** Southwestern Asia, bordering the Black Sea, between Turkey and Russia

**Geographic coordinates:** 42 00 N, 43 30 E

**Map references:** Commonwealth of Independent States

#### Area:

**total:** 69,700 sq km

**land:** 69,700 sq km

**water:** 0 sq km

**Area - comparative:** slightly smaller than South Carolina

#### Land boundaries:

**total:** 1,461 km

**border countries:** Armenia 164 km, Azerbaijan 322 km, Russia 723 km, Turkey 252 km

**Coastline:** 310 km

**Maritime claims:** NA

**Climate:** warm and pleasant; Mediterranean-like on Black Sea coast

**Terrain:** largely mountainous with Great Caucasus Mountains in the north and Lesser Caucasus Mountains in the south; Kolkhet's Dablobi (Kolkhida Lowland) opens to the Black Sea in the west; Mtkvari River Basin in the east; good soils in river valley flood plains, foothills of Kolkhida Lowland

#### Elevation extremes:

**lowest point:** Black Sea 0 m

**highest point:** Mt'a Mqinavtseri (Gora Kazbek) 5,048 m

**Natural resources:** forests, hydropower, manganese deposits, iron ore, copper, minor coal and oil deposits; coastal climate and soils allow for important tea and citrus growth

#### Land use:

**arable land:** 9%

**permanent crops:** 4%

**permanent pastures:** 25%

**forests and woodland:** 34%

**other:** 28% (1993 est.)

**Irrigated land:** 4,000 sq km (1993 est.)

**Natural hazards:** earthquakes

**Environment - current issues:** air pollution, particularly in Rust'avi; heavy pollution of Mtkvari River and the Black Sea; inadequate supplies of potable water; soil pollution from toxic chemicals

#### Environment - international agreements:

**party to:** Air Pollution, Biodiversity, Climate Change, Climate Change-Kyoto Protocol, Desertification, Endangered Species, Hazardous Wastes, Law of the Sea, Ozone Layer Protection, Ship Pollution, Wetlands

**signed, but not ratified:** none of the selected agreements

### People

**Population:** 5,019,538 (July 2000 est.)

#### Age structure:

**0-14 years:** 20% (male 517,829; female 497,155)

**15-64 years:** 67% (male 1,630,814; female 1,755,323)

**65 years and over:** 13% (male 238,090; female 380,327) (2000 est.)

**Population growth rate:** -0.62% (2000 est.)

**Birth rate:** 10.87 births/1,000 population (2000 est.)

**Death rate:** 14.52 deaths/1,000 population (2000 est.)

**Net migration rate:** -2.57 migrant(s)/1,000 population (2000 est.)

### Sex ratio:

**at birth:** 1.05 male(s)/female

**under 15 years:** 1.04 male(s)/female

**15-64 years:** 0.93 male(s)/female

**65 years and over:** 0.63 male(s)/female

**total population:** 0.91 male(s)/female (2000 est.)

**Infant mortality rate:** 52.94 deaths/1,000 live births (2000 est.)

### Life expectancy at birth:

**total population:** 64.48 years

**male:** 60.9 years

**female:** 68.23 years (2000 est.)

**Total fertility rate:** 1.41 children born/woman (2000 est.)

### Nationality:

**noun:** Georgian(s)

**adjective:** Georgian

**Ethnic groups:** Georgian 70.1%, Armenian 8.1%, Russian 6.3%, Azeri 5.7%, Ossetian 3%, Abkhaz 1.8%, other 5%

**Religions:** Georgian Orthodox 65%, Muslim 11%, Russian Orthodox 10%, Armenian Apostolic 8%, unknown 6%

**Languages:** Georgian 71% (official), Russian 9%, Armenian 7%, Azeri 6%, other 7%

**note:** Abkhaz (official in Abkhazia)

### Literacy:

**definition:** age 15 and over can read and write

**total population:** 99%

**male:** 100%

**female:** 98% (1989 est.)

### Government

#### Country name:

**conventional long form:** none

**conventional short form:** Georgia

**local long form:** none

**local short form:** Sak'art'velo

**former:** Georgian Soviet Socialist Republic

#### Data code:

**GG**

#### Government type:

**republic**

#### Capital:

**T'bilisi**

**Administrative divisions:** 53 rayons (raionebi, singular - raioni), 9 cities\* (k'alak'ebi, singular - k'alak'i), and 2 autonomous republics\*\* (avtomnoy respubliki, singular - avtom respublika); Abashis, Abkhazia or Ap'khazet'is Avtonomiuri Respublika\*\* (Sokhumi), Adigenis, Ajaria or Acharis Avtonomiuri Respublika\*\* (Bat'umi), Akhagoris, Akhalk'alak'i, Akhalts'ikhis, Akhmetis, Ambrolauris, Aspindzis, Baghdat'is, Bolnisis, Borjomis, Chiat'ura\*, Ch'khorotsqus, Ch'okhatauris, Dedop'listsqaros, Dmanisis, Dushet'is, Gardabanis, Gori\*, Goris, Gurjaanis, Javis, K'arelis, Kaspis, Kharagaulis, Khashuris, Khobis, Khonis, K'ut'aisi\*, Lagodekhis, Lanch'k'ut'is, Lentekhis, Marneulis, Martvilis, Mestiis, Mts'khet'is, Ninotsmindis, Onis, Ozurget'is, P'ot'i\*, Qazbegis, Qvarlis, Rust'avi\*, Sach'kheris, Sagarejos, Samtredii, Senakis, Signaghis, T'bilisi\*, T'elavis, T'erjolis, T'e'tritsqaros, T'ianet'is, Tqibuli\*, Ts'ageris, Tsalenjikhis, Tsalkis, Tsqaltubo\*, Vanis, Zestap'onis, Zugdidi\*, Zugdidi

## Georgia (continued)

*note:* administrative divisions have the same names as their administrative centers (exceptions have the administrative center name following in parentheses)

**Independence:** 9 April 1991 (from Soviet Union)

**National holiday:** Independence Day, 26 May (1991)

**Constitution:** adopted 17 October 1995

**Legal system:** based on civil law system

**Suffrage:** 18 years of age; universal

### Executive branch:

*chief of state:* President Eduard Amvrosiyevich SHEVARDNADZE (previously elected chairman of the Government Council 10 March 1992, Council has since been disbanded; previously elected chairman of Parliament 11 October 1992; president since 26 November 1995); *note* - the president is both the chief of state and head of government

*head of government:* President Eduard

Amvrosiyevich SHEVARDNADZE (previously elected chairman of the Government Council 10 March 1992, Council has since been disbanded; previously elected chairman of Parliament 11 October 1992; president since 26 November 1995); *note* - the president is both the chief of state and head of government  
*cabinet:* Cabinet of Ministers  
*elections:* president elected by popular vote for a five-year term; election last held 5 November 1995 (next to be held 9 April 2000)

*election results:* Eduard SHEVARDNADZE elected president; percent of vote - Eduard SHEVARDNADZE 74%

**Legislative branch:** unicameral Supreme Council (commonly referred to as Parliament) or Umaghiesi Sabcho (235 seats; members are elected by popular vote to serve four-year terms)

*elections:* last held 31 October 1999 (next to be held NA 2003)

*election results:* percent of vote by party - CUG 41.85%, AGUR 25.65%, IWSG 7.8%, all other parties received less than 7% each; seats by party - CUG 130, AGUR 59, IWSG 15, Abkhaz deputies 12, independents 14, other 5

**Judicial branch:** Supreme Court, judges elected by the Supreme Council on the president's recommendation; Constitutional Court

**Political parties and leaders:** Citizen's Union of Georgia or CUG [Eduard SHEVARDNADZE]; Georgian United Communist Party or UCPG [Panteleimon GIORGADZE, chairman]; Greens Party [Giorgi GACHECHILADZE]; Industry Will Save Georgia or IWSG [Giorgi Topadze]; Labor Party [Shalva NATELASHVILI]; National Democratic Party or NDP [Irina SARISHVILI-CHANTURIA]; National Independent Party or NIP [Irakli TSERETELI, chairman]; People's Party [Mamuka GIORGADZE]; Socialist Party or SPG [Vakhtang RCHEULISHVILI]; Union for "Revival" Party or AGUR [Alsan ABASHIDZE]; Union of Traditionalists or UGT [Akaki ASATIANI]; United Republican Party or URP [Nodar NATADZE, chairman]

**Political pressure groups and leaders:** Georgian refugees from Abkhazia (Abkhaz faction in Georgian Parliament); separatist elements in the breakaway

region of Abkhazia; supporters of the late ousted President Zviad GAMSAKHURDYA remain a source of opposition

**International organization participation:** BSEC, CCC, CE, CE (guest), CIS, EAPC, EBRD, ECE, FAO, IAEA, IBRD, ICAO, IDA, IFAD, IFC, IFRCs, ILO, IMF, IMO, Inmarsat, Interpol, IOC, IOM (observer), ISO (correspondent), ITU, OPCW, OSCE, PFP, UN, UNCTAD, UNESCO, UNIDO, UPU, WHO, WIPO, WMO, WTO, WTrO (applicant)

### Diplomatic representation in the US:

*chief of mission:* Ambassador Tedo JAPARIDZE

*chancery:* Suite 300, 1615 New Hampshire Avenue NW, Washington, DC 20009

*telephone:* [1] (202) 387-2390

*FAX:* [1] (202) 393-4537

### Diplomatic representation from the US:

*chief of mission:* Ambassador Kenneth S. YALOWITZ

*embassy:* #25 Antoneli Street, T'bilisi 380026

*mailing address:* use embassy street address

*telephone:* [995] (32) 989-967

*FAX:* [995] (32) 933-759

**Flag description:** maroon field with small rectangle in upper hoist side corner; rectangle divided horizontally with black on top, white below

## Economy

**Economy - overview:** Georgia's economy has traditionally revolved around Black Sea tourism; cultivation of citrus fruits, tea, and grapes; mining of manganese and copper; and output of a small industrial sector producing wine, metals, machinery, chemicals, and textiles. The country imports the bulk of its energy needs, including natural gas and oil products. Its only sizable internal energy resource is hydropower. Despite the severe damage the economy has suffered due to civil strife, Georgia, with the help of the IMF and World Bank, made substantial economic gains since 1995, increasing GDP growth and slashing inflation. The Georgian economy continues to experience large budget deficits due to a failure to collect tax revenues. Georgia also still suffers from energy shortages; it privatized the distribution network in 1998, and deliveries are steadily improving. Georgia is pinning its hopes for long-term recovery on the development of an international transportation corridor through the key Black Sea ports of Pot'i and Bat'umi. The growing trade deficit, continuing problems with tax evasion and corruption, and political uncertainties cloud the short-term economic picture. However, revived investment could spur higher economic growth in 2000, perhaps up to 6%.

**GDP:** purchasing power parity - \$11.7 billion (1999 est.)

**GDP - real growth rate:** 3.5% (1999 est.)

**GDP - per capita:** purchasing power parity - \$2,300 (1999 est.)

### GDP - composition by sector:

*agriculture:* 32%

*industry:* 23%

*services:* 45% (1999 est.)

**Population below poverty line:** 60% (1999 est.)

**Household income or consumption by percentage share:**

*lowest 10%:* NA%

*highest 10%:* NA%

**Inflation rate (consumer prices):** 19% (1999 est.)

**Labor force:** 3.08 million (1997)

**Labor force - by occupation:** industry and construction 20%, agriculture and forestry 40%, services 40% (1999 est.)

**Unemployment rate:** 14.5% (1998 est.)

### Budget:

*revenues:* \$364 million

*expenditures:* \$568 million, including capital expenditures of \$NA (1998)

**Industries:** steel, aircraft, machine tools, electric locomotives, trucks, tractors, textiles, shoes, chemicals, wood products, wine

**Industrial production growth rate:** -0.3% (1998 est.)

**Electricity - production:** 6.96 billion kWh (1998)

### Electricity - production by source:

*fossil fuel:* 14.66%

*hydro:* 85.34%

*nuclear:* 0%

*other:* 0% (1998)

**Electricity - consumption:** 6.123 billion kWh (1998)

**Electricity - exports:** 700 million kWh (1998)

**Electricity - imports:** 350 million kWh (1998)

**Agriculture - products:** citrus, grapes, tea, vegetables, potatoes; livestock

**Exports:** \$330 million (1999 est.)

**Exports - commodities:** citrus fruits, tea, wine, other agricultural products; diverse types of machinery and metals; chemicals; fuel reexports; textiles

**Exports - partners:** Russia 27%, Turkey 20%, Azerbaijan 10%, Armenia 8% (1997)

**Imports:** \$840 million (1999 est.)

**Imports - commodities:** fuel, grain and other foods, machinery and parts, transport equipment

**Imports - partners:** EU 22%, Russia 15%, Turkey 12%, Azerbaijan 12%, US 7% (1997)

**Debt - external:** \$1.8 billion (1998)

**Economic aid - recipient:** \$212.7 million (1995)

**Currency:** 1 lari (GEL) = 100 tetri

**Exchange rates:** lari per US\$1 (end of period) - 1.9503 (December 1999), 2.0245 (1999), 1.3898 (1998), 1.2975 (1997), 1.2628 (1996), 1.24 (December 1995)

**Fiscal year:** calendar year

## Communications

**Telephones - main lines in use:** 554,000 (1995)

**Telephones - mobile cellular:** 150 (1995)

### Telephone system:

*domestic:* local - T'bilisi and K'ut'aisi have cellular telephone networks with about 10,000 customers total; urban areas 20 telephones/100 people; rural areas 4 telephones/100 people; intercity - a fiber-optic line connects T'bilisi to K'ut'aisi (Georgia's second largest city); nationwide pager service

## Georgia (continued)

**international:** Georgia and Russia are working on a fiber-optic line between P'ot'i and Sochi (Russia); present international service is available by microwave, landline, and satellite through the Moscow switch; international electronic mail and telex service available

**Radio broadcast stations:** AM 7, FM 12, shortwave 4 (1998)

**Radios:** 3.02 million (1997)

**Television broadcast stations:** 12 (plus repeaters) (1998)

**Televisions:** 2.57 million (1997)

**Internet Service Providers (ISPs):** 5 (1999)

### Transportation

#### Railways:

**total:** 1,583 km in common carrier service; does not include industrial lines

**broad gauge:** 1,583 km 1.520-m gauge (1993)

#### Highways:

**total:** 20,700 km

**paved:** 19,354 km

**unpaved:** 1,346 km (1996 est.)

**Pipelines:** crude oil 370 km; refined products 300 km; natural gas 440 km (1992)

**Ports and harbors:** Bat'umi, P'ot'i, Sokhumi

#### Merchant marine:

**total:** 17 ships (1,000 GRT or over) totaling 103,080 GRT/158,803 DWT

**ships by type:** cargo 10, chemical tanker 1, petroleum tanker 6 (1999 est.)

**Airports:** 28 (1994 est.)

#### Airports - with paved runways:

**total:** 14

**over 3,047 m:** 1

**2,438 to 3,047 m:** 7

**1,524 to 2,437 m:** 4

**914 to 1,523 m:** 1

**under 914 m:** 1 (1994 est.)

#### Airports - with unpaved runways:

**total:** 14

**over 3,047 m:** 1

**2,438 to 3,047 m:** 1

**1,524 to 2,437 m:** 1

**914 to 1,523 m:** 5

**under 914 m:** 6 (1994 est.)

**Transportation - note:** transportation network is in poor condition and disrupted by ethnic conflict, criminal activities, and fuel shortages; network lacks maintenance and repair

### Military

**Military branches:** Ground Forces, Navy, Air Force, Air Defense Forces, Naval Forces, National Guard, Republic Security Forces (internal and border troops)

**Military manpower - military age:** 18 years of age

#### Military manpower - availability:

**males age 15-49:** 1,291,190 (2000 est.)

#### Military manpower - fit for military service:

**males age 15-49:** 1,021,072 (2000 est.)

#### Military manpower - reaching military age annually:

**males:** 40,694 (2000 est.)

**Military expenditures - dollar figure:** \$27 million (FY99)

**Military expenditures - percent of GDP:** 1% (FY99)

**Military - note:** a CIS peacekeeping force consisting of Russian troops is deployed in the Abkhazia region of Georgia together with a UN military observer group; a Russian peacekeeping battalion is deployed in South Ossetia

### Transnational Issues

**Disputes - international:** none

**Illicit drugs:** limited cultivation of cannabis and opium poppy, mostly for domestic consumption; used as transshipment point for opiates via Central Asia to Western Europe and Russia

## Germany



### Introduction

**Background:** As Western Europe's richest and most populous nation, Germany remains a key member of the continent's economic, political, and defense organizations. European power struggles immersed the country in two devastating World Wars in the first half of the 20th century and left the country occupied by the victorious Allied powers of the US, UK, France, and the Soviet Union in 1945. With the advent of the Cold War, two German states were formed in 1949: the western Federal Republic of Germany (FRG) and the eastern German Democratic Republic (GDR). The democratic FRG embedded itself in key Western economic and security organizations, the EC and NATO, while the communist GDR was on the front line of the Soviet-led Warsaw Pact. The decline of the USSR and the end of the Cold War allowed for German unification in 1990. Since then Germany has expended considerable funds to bring eastern productivity and wages up to western standards. In January 1999, Germany and 10 other EU countries formed a common European currency, the euro.

### Geography

**Location:** Central Europe, bordering the Baltic Sea and the North Sea, between the Netherlands and Poland, south of Denmark

**Geographic coordinates:** 51 00 N, 9 00 E

**Map references:** Europe

#### Area:

**total:** 357,021 sq km

**land:** 349,223 sq km

**water:** 7,798 sq km

**Area - comparative:** slightly smaller than Montana

#### Land boundaries:

**total:** 3,621 km

**border countries:** Austria 784 km, Belgium 167 km, Czech Republic 646 km, Denmark 68 km, France 451 km, Luxembourg 138 km, Netherlands 577 km, Poland 456 km, Switzerland 334 km

## Germany (continued)

**Coastline:** 2,389 km

**Maritime claims:**

*continental shelf:* 200-m depth or to the depth of exploitation

*exclusive economic zone:* 200 nm

*territorial sea:* 12 nm

**Climate:** temperate and marine; cool, cloudy, wet winters and summers; occasional warm foehn wind

**Terrain:** lowlands in north, uplands in center, Bavarian Alps in south

**Elevation extremes:**

*lowest point:* Freepsum Lake -2 m

*highest point:* Zugspitze 2,963 m

**Natural resources:** iron ore, coal, potash, timber, lignite, uranium, copper, natural gas, salt, nickel, arable land

**Land use:**

*arable land:* 33%

*permanent crops:* 1%

*permanent pastures:* 15%

*forests and woodland:* 31%

*other:* 20% (1993 est.)

**Irrigated land:** 4,750 sq km (1993 est.)

**Natural hazards:** flooding

**Environment - current issues:** emissions from coal-burning utilities and industries contribute to air pollution; acid rain, resulting from sulfur dioxide emissions, is damaging forests; pollution in the Baltic Sea from raw sewage and industrial effluents from rivers in eastern Germany; hazardous waste disposal; government currently attempting to define mechanism for ending the use of nuclear power; government working to meet EU commitment to identify nature preservation areas in line with the EU's Flora, Fauna, and Habitat directive

**Environment - international agreements:**

*party to:* Air Pollution, Air Pollution-Nitrogen Oxides, Air Pollution-Sulphur 85, Air Pollution-Sulphur 94, Air Pollution-Volatile Organic Compounds, Antarctic-Environmental Protocol, Antarctic Treaty, Biodiversity, Climate Change, Deserification, Endangered Species, Environmental Modification, Hazardous Wastes, Law of the Sea, Marine Dumping, Nuclear Test Ban, Ozone Layer Protection, Ship Pollution, Tropical Timber 83, Tropical Timber 94, Wetlands, Whaling

*signed, but not ratified:* Air Pollution-Persistent Organic Pollutants, Climate Change-Kyoto Protocol

**Geography - note:** strategic location on North European Plain and along the entrance to the Baltic Sea

## People

**Population:** 82,797,408 (July 2000 est.)

**Age structure:**

*0-14 years:* 16% (male 6,679,930; female 6,333,110)  
*15-64 years:* 68% (male 28,638,814; female 27,693,630)

*65 years and over:* 16% (male 5,133,121; female 8,318,803) (2000 est.)

**Population growth rate:** 0.29% (2000 est.)

**Birth rate:** 9.35 births/1,000 population (2000 est.)

**Death rate:** 10.49 deaths/1,000 population (2000 est.)

**Net migration rate:** 4.01 migrant(s)/1,000 population (2000 est.)

**Sex ratio:**

*at birth:* 1.06 male(s)/female

*under 15 years:* 1.05 male(s)/female

*15-64 years:* 1.03 male(s)/female

*65 years and over:* 0.62 male(s)/female

*total population:* 0.96 male(s)/female (2000 est.)

**Infant mortality rate:** 4.77 deaths/1,000 live births (2000 est.)

**Life expectancy at birth:**

*total population:* 77.44 years

*male:* 74.3 years

*female:* 80.75 years (2000 est.)

**Total fertility rate:** 1.38 children born/woman (2000 est.)

**Nationality:**

*noun:* German(s)

*adjective:* German

**Ethnic groups:** German 91.5%, Turkish 2.4%, other 6.1% (made up largely of Serbo-Croatian, Italian, Russian, Greek, Polish, Spanish)

**Religions:** Protestant 38%, Roman Catholic 34%, Muslim 1.7%, unaffiliated or other 26.3%

**Languages:** German

**Literacy:**

*definition:* age 15 and over can read and write

*total population:* 99% (1977 est.)

*male:* NA%

*female:* NA%

## Government

**Country name:**

*conventional long form:* Federal Republic of Germany

*conventional short form:* Germany

*local long form:* Bundesrepublik Deutschland

*local short form:* Deutschland

**Data code:** GM

**Government type:** federal republic

**Capital:** Berlin

**Administrative divisions:** 16 states (Laender, singular - Land); Baden-Wuerttemberg, Bayern, Berlin, Brandenburg, Bremen, Hamburg, Hessen, Mecklenburg-Vorpommern, Niedersachsen, Nordrhein-Westfalen, Rheinland-Pfalz, Saarland, Sachsen, Sachsen-Anhalt, Schleswig-Holstein, Thueringen

**Independence:** 18 January 1871 (German Empire unification); divided into four zones of occupation (UK, US, USSR, and later, France) in 1945 following World War II; Federal Republic of Germany (FRG or West Germany) proclaimed 23 May 1949 and included the former UK, US, and French zones; German Democratic Republic (GDR or East Germany) proclaimed 7 October 1949 and included the former USSR zone; unification of West Germany and East Germany took place 3 October 1990; all four powers formally relinquished rights 15 March 1991

**National holiday:** German Unity Day (Day of Unity), 3 October (1990)

**Constitution:** 23 May 1949, known as Basic Law; became constitution of the united German people 3 October 1990

**Legal system:** civil law system with indigenous concepts; judicial review of legislative acts in the Federal Constitutional Court; has not accepted compulsory ICJ jurisdiction

**Suffrage:** 18 years of age; universal

**Executive branch:**

*chief of state:* President Johannes RAU (since 1 July 1999)

*head of government:* Chancellor Gerhard SCHROEDER (since 27 October 1998)

*cabinet:* Cabinet or Bundeskanzler appointed by the president on the recommendation of the chancellor

*elections:* president elected for a five-year term by a Federal Convention including all members of the Federal Assembly and an equal number of delegates elected by the Land Parliaments; election last held 23 May 1999 (next to be held 23 May 2004); chancellor elected by an absolute majority of the Federal Assembly for a four-year term; election last held 27 September 1998 (next to be held in the fall of 2002)

*election results:* Johannes RAU elected president; percent of Federal Convention vote - 57.6%; Gerhard SCHROEDER elected chancellor; percent of Federal Assembly - 52.7%

**Legislative branch:** bicameral Parliament or Parlament consists of the Federal Assembly or Bundestag (656 seats usually, but 669 for the 1998 term; elected by popular vote under a system combining direct and proportional representation; a party must win 5% of the national vote or three direct mandates to gain representation; members serve four-year terms) and the Federal Council or Bundesrat (69 votes; state governments are directly represented by votes; each has 3 to 6 votes depending on population and are required to vote as a block)  
*elections:* Federal Assembly - last held 27 September 1998 (next to be held by the fall of 2002); note - there are no elections for the Bundesrat; composition is determined by the composition of the state-level governments; the composition of the Bundesrat has the potential to change any time one of the 16 states holds an election

*election results:* Federal Assembly - percent of vote by party - SPD 40.9%, Alliance '90/Greens 6.7%, CDU/CSU 35.1%, FDP 6.2%, PDS 5.1%; seats by party - SPD 298, Alliance '90/Greens 47, CDU/CSU 245, FDP 43, PDS 36; Federal Council - current composition - votes by party - SPD-led states 26, CDU-led states 28, grand coalitions 15

**Judicial branch:** Federal Constitutional Court or Bundesverfassungsgericht, half the judges are elected by the Bundestag and half by the Bundesrat

**Political parties and leaders:** Alliance '90/Greens [Gunda ROESTEL and Antje RADCKE]; Christian Democratic Union or CDU [Angela MERKEL]; Christian Social Union or CSU [Edmund STOIBER, chairman]; Free Democratic Party or FDP [Wolfgang GERHARDT, chairman]; Party of Democratic Socialism or PDS [Lothar BISKY, chairman]; Social Democratic Party or SPD [Gerhard SCHROEDER, chairman]



## Germany (continued)

### Political pressure groups and leaders:

employers' organizations; expellee, refugee, trade unions, and veterans groups

**International organization participation:** AfDB, AsDB, Australia Group, BDEAC, BIS, CBSS, CCC, CDB (non-regional), CE, CERN, EAPC, EBRD, ECE, EIB, EMU, ESA, EU, FAO, G-5, G-7, G-10, IADB, IAEA, IBRD, ICAO, ICC, ICFTU, ICRM, IDA, IEA, IFAD, IFC, IFRCS, IHO, ILO, IMF, IMO, Inmarsat, Intelsat, Interpol, IOC, IOM, ISO, ITU, MONUC, NAM (guest), NATO, NEA, NSG, OAS (observer), OECD, OPCW, OSCE, PCA, UN, UNCTAD, UNESCO, UNHCR, UNIDO, UNIKOM, UNITAR, UNMIBH, UNMIK, UNOMIG, UPU, WADB (nonregional), WEU, WHO, WIPO, WMO, WTO, WTRO, ZC

### Diplomatic representation in the US:

**chief of mission:** Ambassador Juergen CHROBOG  
**chancery:** 4645 Reservoir Road NW, Washington, DC 20007

**telephone:** [1] (202) 298-8141

**FAX:** [1] (202) 298-4249

**consulate(s) general:** Atlanta, Boston, Chicago, Houston, Los Angeles, Miami, New York, San Francisco

**consulate(s):** Wellington (America Samoa)

### Diplomatic representation from the US:

**chief of mission:** Ambassador John C. KORNBLUM  
**embassy:** Neustaetische Kirchstrasse 4-5, 10117 Berlin

**mailing address:** PSC 120, Box 1000, APO AE 09265

**telephone:** [49] (30) 238-5174

**FAX:** [49] (30) 238-6290

**consulate(s) general:** Dusseldorf, Frankfurt am Main, Hamburg, Leipzig, Munich

**Flag description:** three equal horizontal bands of black (top), red, and gold

## Economy

**Economy - overview:** Germany possesses the world's third most technologically powerful economy after the US and Japan, but its basic capitalistic economy has started to struggle under the burden of generous social benefits. Structural rigidities - like a high rate of social contributions on wages - have made unemployment a long-term, not just cyclical, problem, while Germany's aging population has pushed social security outlays to exceed contributions from workers. The integration and upgrading of the eastern German economy remains a costly long-term problem, with annual transfers from the west amounting to roughly \$100 billion. Growth slowed to 1.5% in 1999, largely due to lower export demand and still-low business confidence. Recovering Asian demand, a push for fiscal consolidation, and newly proposed business and income tax cuts - if passed - are expected to boost growth back to trend rates around 2.5% in 2000 and beyond. The adoption of a common European currency and the general political and economic integration of Europe will bring major changes to the German economy in the early 21st century.

**GDP:** purchasing power parity - \$1.864 trillion (1999 est.)

**GDP - real growth rate:** 1.5% (1999 est.)

**GDP - per capita:** purchasing power parity - \$22,700 (1999 est.)

### GDP - composition by sector:

**agriculture:** 1.2%

**industry:** 30.4%

**services:** 68.4% (1999)

**Population below poverty line:** NA%

**Inflation rate (consumer prices):** 0.8% (1999 est.)

**Labor force:** 40.5 million (1999 est.)

**Labor force - by occupation:** industry 33.7%, agriculture 2.7%, services 63.6% (1998)

**Unemployment rate:** 10.5% (1999 est.)

### Budget:

**revenues:** \$996 billion

**expenditures:** \$1.036 trillion, including capital expenditures of \$NA (1999 est.)

**Industries:** among world's largest and technologically advanced producers of iron, steel, coal, cement, chemicals, machinery, vehicles, machine tools, electronics, food and beverages; shipbuilding; textiles

**Industrial production growth rate:** 0.9% (1999)

**Electricity - production:** 525.356 billion kWh (1998)

**Electricity - production by source:**

**fossil fuel:** 65.77%

**hydro:** 3.2%

**nuclear:** 29.06%

**other:** 1.97% (1998)

**Electricity - consumption:** 488.041 billion kWh (1998)

**Electricity - exports:** 39.1 billion kWh (1998)

**Electricity - imports:** 38.56 billion kWh (1998)

**Agriculture - products:** potatoes, wheat, barley, sugar beets, fruit, cabbages; cattle, pigs, poultry

**Exports:** \$610 billion (f.o.b., 1999 est.)

**Exports - commodities:** machinery, vehicles, chemicals, metals and manufactures, foodstuffs, textiles (1999)

**Exports - partners:** EU 56.4% (France 11.1%, UK 8.6%, Italy 7.4%, Netherlands 6.8%, Benelux 5.7%), US 9.4%, Japan 1.9% (1998)

**Imports:** \$587 billion (f.o.b., 1999 est.)

**Imports - commodities:** machinery, vehicles, chemicals, foodstuffs, textiles, metals (1999)

**Imports - partners:** EU 53.7% (France 11.1%, Netherlands 7.7%, Italy 7.8%, UK 6.8%, Benelux 5.6%), US 8.3%, Japan 5.0% (1998)

**Debt - external:** \$NA

**Economic aid - donor:** ODA, \$5.6 billion (1998)

**Currency:** 1 deutsche mark (DM) = 100 pfennige

**Exchange rates:** euros per US\$1 - 0.9867 (January 2000), 0.9386 (1999); deutsche marks (DM) per US\$1 - 1.69 (January 1999), 1.7597 (1998), 1.7341 (1997), 1.5048 (1996), 1.4331 (1995)

**note:** on 1 January 1999, the EU introduced a common currency that is now being used by financial institutions in some member countries at a fixed rate of 1.95583 deutsche marks per euro; the euro will replace the local currency in consenting countries for all transactions in 2002

**Fiscal year:** calendar year

## Communications

**Telephones - main lines in use:** NA; 46.5 million main lines are installed (July 1999)

**Telephones - mobile cellular:** 15.318 million (April 1999)

**Telephone system:** Germany has one of the world's most technologically advanced telecommunications systems; as a result of intensive capital expenditures since reunification, the formerly backward system of the eastern part of the country has been modernized and integrated with that of the western part  
**domestic:** Germany is served by an extensive system of automatic telephone exchanges connected by modern networks of fiber-optic cable, coaxial cable, microwave radio relay, and a domestic satellite system; cellular telephone service is widely available and includes roaming service to many foreign countries

**international:** satellite earth stations - 14 Intelsat (12 Atlantic Ocean and 2 Indian Ocean), 1 Eutelsat, 1 Inmarsat (Atlantic Ocean region), 2 Intersputnik (1 Atlantic Ocean region and 1 Indian Ocean region); 7 submarine cable connections; 2 HF radiotelephone communication centers; tropospheric scatter links

**Radio broadcast stations:** AM 51, FM 767, shortwave 4 (1998)

**Radios:** 77.8 million (1997)

**Television broadcast stations:** 9,513 (including repeaters) (1998)

**Televisions:** 51.4 million (1998)

**Internet Service Providers (ISPs):** 625 (1999)

## Transportation

### Railways:

**total:** 40,826 km including at least 14,253 km electrified and 14,768 km double- or multiple-tracked (1998)

**note:** since privatization in 1994, Deutsche Bahn AG (DBAG) no longer publishes details of the tracks it owns; in addition to the DBAG system there are 102 privately owned railway companies which own an approximate 3,000 km to 4,000 km of the total tracks

### Highways:

**total:** 656,140 km

**paved:** 650,891 km (including 11,400 km of expressways)

**unpaved:** 5,249 km (all-weather) (1998 est.)

**Waterways:** 7,500 km (1999); major rivers include the Rhine and Elbe; Kiel Canal is an important connection between the Baltic Sea and North Sea

**Pipelines:** crude oil 2,500 km (1998)

**Ports and harbors:** Berlin, Bonn, Brake, Bremen, Bremerhaven, Cologne, Dresden, Duisburg, Emden, Hamburg, Karlsruhe, Kiel, Lubeck, Magdeburg, Mannheim, Rostock, Stuttgart

### Merchant marine:

**total:** 475 ships (1,000 GRT or over) totaling 6,395,990 GRT/8,014,132 DWT

**ships by type:** bulk 2, cargo 181, chemical tanker 12, container 239, liquefied gas 2, multi-functional large load carrier 5, passenger 2, petroleum tanker 8, rail



## Germany (continued)

car carrier 2, refrigerated cargo 2, roll-on/roll-off 13, short-sea passenger 7 (1999 est.)

**Airports:** 615 (1999 est.)

**Airports - with paved runways:**

total: 320

over 3,047 m: 14

2,438 to 3,047 m: 61

1,524 to 2,437 m: 67

914 to 1,523 m: 56

under 914 m: 122 (1999 est.)

**Airports - with unpaved runways:**

total: 295

over 3,047 m: 2

2,438 to 3,047 m: 6

1,524 to 2,437 m: 6

914 to 1,523 m: 55

under 914 m: 226 (1999 est.)

**Heliports:** 59 (1999 est.)

## Military

**Military branches:** Army, Navy (includes Naval Air Arm), Air Force, Medical Corps, Border Police, Coast Guard

**Military manpower - military age:** 18 years of age

**Military manpower - availability:**

males age 15-49: 20,863,020 (2000 est.)

**Military manpower - fit for military service:**

males age 15-49: 17,800,862 (2000 est.)

**Military manpower - reaching military age annually:**

males: 485,422 (2000 est.)

**Military expenditures - dollar figure:** \$32.8 billion (FY98)

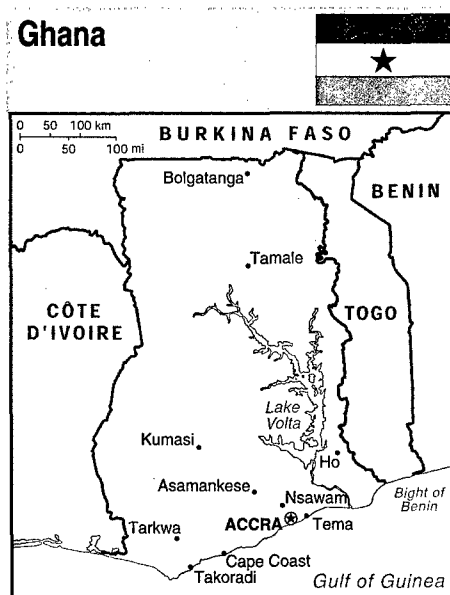
**Military expenditures - percent of GDP:** 1.5% (FY98)

## Transnational Issues

**Disputes - international:** remaining legal issues (restitution) arising from World War II and its aftermath

**Illicit drugs:** source of precursor chemicals for South American cocaine processors; transshipment point for and consumer of Southwest Asian heroin, Latin American cocaine, and European-produced synthetic drugs

## Ghana



## Introduction

**Background:** Formed from the merger of the British colony of the Gold Coast and the Togoland trust territory, Ghana in 1957 became the first country in colonial Africa to gain its independence. A long series of coups resulted in the suspension of the constitution in 1981 and the banning of political parties. A new constitution, restoring multiparty politics, was approved in 1992.

## Geography

**Location:** Western Africa, bordering the Gulf of Guinea, between Cote d'Ivoire and Togo

**Geographic coordinates:** 8 00 N, 2 00 W

**Map references:** Africa

**Area:**

total: 238,540 sq km

land: 230,020 sq km

water: 8,520 sq km

**Area - comparative:** slightly smaller than Oregon

**Land boundaries:**

total: 2,093 km

**border countries:** Burkina Faso 548 km, Cote d'Ivoire

668 km, Togo 877 km

**Coastline:** 539 km

**Maritime claims:**

contiguous zone: 24 nm

continental shelf: 200 nm

exclusive economic zone: 200 nm

territorial sea: 12 nm

**Climate:** tropical; warm and comparatively dry along southeast coast; hot and humid in southwest; hot and dry in north

**Terrain:** mostly low plains with dissected plateau in south-central area

**Elevation extremes:**

lowest point: Atlantic Ocean 0 m

highest point: Mount Afadjato 880 m

**Natural resources:** gold, timber, industrial diamonds, bauxite, manganese, fish, rubber, hydropower

**Land use:**

arable land: 12%

permanent crops: 7%

permanent pastures: 22%

forests and woodland: 35%

other: 24% (1993 est.)

**Irrigated land:** 60 sq km (1993 est.)

**Natural hazards:** dry, dusty, harmattan winds occur from January to March; droughts

**Environment - current issues:** recent drought in north severely affecting agricultural activities; deforestation; overgrazing; soil erosion; poaching and habitat destruction threatens wildlife populations; water pollution; inadequate supplies of potable water

**Environment - international agreements:**

party to: Biodiversity, Climate Change, Desertification, Endangered Species, Environmental Modification, Law of the Sea, Nuclear Test Ban, Ozone Layer Protection, Ship Pollution, Tropical Timber 83, Tropical Timber 94, Wetlands

signed, but not ratified: Marine Life Conservation

**Geography - note:** Lake Volta is the world's largest artificial lake; northeasterly harmattan wind (January to March)

## People

**Population:** 19,533,560

**note:** estimates for this country explicitly take into account the effects of excess mortality due to AIDS; this can result in lower life expectancy, higher infant mortality and death rates, lower population and growth rates, and changes in the distribution of population by age and sex than would otherwise be expected (July 2000 est.)

**Age structure:**

0-14 years: 42% (male 4,120,240; female 4,063,960)

15-64 years: 55% (male 5,290,675; female 5,391,175)

65 years and over: 3% (male 318,890; female 348,620) (2000 est.)

**Population growth rate:** 1.87% (2000 est.)

**Birth rate:** 29.81 births/1,000 population (2000 est.)

**Death rate:** 10.22 deaths/1,000 population (2000 est.)

**Net migration rate:** -0.89 migrant(s)/1,000 population (2000 est.)

**Sex ratio:**

at birth: 1.03 male(s)/female

under 15 years: 1.01 male(s)/female

15-64 years: 0.98 male(s)/female

65 years and over: 0.91 male(s)/female

total population: 0.99 male(s)/female (2000 est.)

**Infant mortality rate:** 57.43 deaths/1,000 live births (2000 est.)

**Life expectancy at birth:**

total population: 57.42 years

male: 56.07 years

female: 58.82 years (2000 est.)

**Total fertility rate:** 3.95 children born/woman (2000 est.)

**Nationality:**

noun: Ghanaian(s)

## Ghana (continued)

*adjective:* Ghanaian

**Ethnic groups:** black African 99.8% (major tribes - Akan 44%, Moshi-Dagomba 16%, Ewe 13%, Ga 8%), European and other 0.2%

**Religions:** indigenous beliefs 38%, Muslim 30%, Christian 24%, other 8%

**Languages:** English (official), African languages (including Akan, Moshi-Dagomba, Ewe, and Ga)

**Literacy:**

*definition:* age 15 and over can read and write

*total population:* 64.5%

*male:* 75.9%

*female:* 53.5% (1995 est.)

### Government

**Country name:**

*conventional long form:* Republic of Ghana

*conventional short form:* Ghana

*former:* Gold Coast

**Data code:** GH

**Government type:** constitutional democracy

**Capital:** Accra

**Administrative divisions:** 10 regions; Ashanti, Brong-Ahafo, Central, Eastern, Greater Accra, Northern, Upper East, Upper West, Volta, Western

**Independence:** 6 March 1957 (from UK)

**National holiday:** Independence Day, 6 March (1957)

**Constitution:** new constitution approved 28 April 1992

**Legal system:** based on English common law and customary law; has not accepted compulsory ICJ jurisdiction

**Suffrage:** 18 years of age; universal

**Executive branch:**

*chief of state:* President Jerry John RAWLINGS (since 7 January 1993); Vice President John Evans Atta MILLS (since 7 January 1993); note - the president is both the chief of state and head of government

*head of government:* President Jerry John RAWLINGS (since 7 January 1993); Vice President John Evans Atta MILLS (since 7 January 1993); note - the president is both the chief of state and head of government

*cabinet:* Council of Ministers; president nominates members subject to approval by Parliament

*elections:* president and vice president elected on the same ticket by popular vote for four-year terms; election last held 7 December 1996 (next to be held NA December 2000)

*election results:* Jerry John RAWLINGS reelected president; percent of vote - RAWLINGS 57.2%, John KUFUOR 39.8%

**Legislative branch:** unicameral Parliament (200 seats; members are elected by direct popular vote to serve four-year terms)

*elections:* last held 7 December 1996 (next to be held NA December 2000)

*election results:* percent of vote by party - NA; seats by party - NDC 133, NPP 61, PCP 5, PNC 1

**Judicial branch:** Supreme Court

**Political parties and leaders:** Every Ghanaian Living Everywhere or EGLE [Owuraku AMOFA, chairman]; National Convention Party or NCP [Sarpong KUMA-KUMA]; National Democratic Congress or NDC [Dr. Huudu YAHAYA, general secretary]; New Patriotic Party or NPP [Peter Ala ADJETE]; People's Convention Party or PCP [P. K. DONKOH-AYIFI, acting chairman]; People's Heritage Party or PHP [Emmanuel Alexander ERSKINE]; People's National Convention or PNC [Edward MAHAMA]

**International organization participation:** ACP, AfDB, C, CCC, ECA, ECOWAS, FAO, G-24, G-77, IAEA, IBRD, ICAO, ICFTU, ICRM, IDA, IFAD, IFC, IFRC, ILO, IMF, IMO, Inmarsat, Intelsat, Interpol, IOC, IOM (observer), ISO, ITU, MINURSO, NAM, OAS (observer), OAU, OPCW, UN, UNCTAD, UNESCO, UNIDO, UNIFIL, UNIKOM, UNMIBH, UNMIK, UNMOP, UNMOT, UNTAET, UNU, UPU, WCL, WFTU, WHO, WIPO, WMO, WToO, WTrO

**Diplomatic representation in the US:**

*chief of mission:* Ambassador Kobena KOOMSON  
*chancery:* 3512 International Drive NW, Washington, DC 20008

*telephone:* [1] (202) 686-4520

*FAX:* [1] (202) 686-4527

*consulate(s) general:* New York

**Diplomatic representation from the US:**

*chief of mission:* Ambassador Kathryn Dee ROBINSON

*embassy:* Ring Road East, East of Danquah Circle, Accra

*mailing address:* P. O. Box 194, Accra

*telephone:* [233] (21) 775348

*FAX:* [233] (21) 776008

**Flag description:** three equal horizontal bands of red (top), yellow, and green with a large black five-pointed star centered in the yellow band; uses the popular pan-African colors of Ethiopia; similar to the flag of Bolivia, which has a coat of arms centered in the yellow band

### Economy

**Economy - overview:** Well endowed with natural resources, Ghana has twice the per capita output of the poorer countries in West Africa. Even so, Ghana remains heavily dependent on international financial and technical assistance. Gold, timber, and cocoa production are major sources of foreign exchange. The domestic economy continues to revolve around subsistence agriculture, which accounts for 40% of GDP and employs 60% of the work force, mainly small landholders. In 1995-97, Ghana made mixed progress under a three-year structural adjustment program in cooperation with the IMF. On the minus side, public sector wage increases and regional peacekeeping commitments have led to continued inflationary deficit financing, depreciation of the cedi, and rising public discontent with Ghana's austerity measures. A rebound in gold prices is likely to push growth over 5% in 2000-01.

**GDP:** purchasing power parity - \$35.5 billion (1999 est.)

**GDP - real growth rate:** 4.3% (1999 est.)

**GDP - per capita:** purchasing power parity - \$1,900 (1999 est.)

**GDP - composition by sector:**

*agriculture:* 40%

*industry:* 30%

*services:* 30% (1999 est.)

**Population below poverty line:** 31.4% (1992 est.)

**Household income or consumption by percentage share:**

*lowest 10%:* 3.4%

*highest 10%:* 27.3% (1992)

**Inflation rate (consumer prices):** 12.8% (1999 est.)

**Labor force:** 4 million

**Labor force - by occupation:** agriculture 60%, industry 15%, services 25% (1999 est.)

**Unemployment rate:** 20% (1997 est.)

**Budget:**

*revenues:* \$1.39 billion

*expenditures:* \$1.47 billion, including capital expenditures of \$370 million (1996 est.)

**Industries:** mining, lumbering, light manufacturing, aluminum smelting, food processing

**Industrial production growth rate:** 4.2% (1996 est.)

**Electricity - production:** 6.206 billion kWh (1998)

**Electricity - production by source:**

*fossil fuel:* 0.1%

*hydro:* 99.9%

*nuclear:* 0%

*other:* 0% (1998)

**Electricity - consumption:** 5.437 billion kWh (1998)

**Electricity - exports:** 400 million kWh (1998)

**Electricity - imports:** 65 million kWh (1998)

**Agriculture - products:** cocoa, rice, coffee, cassava (tapioca), peanuts, corn, shea nuts, bananas; timber  
**Exports:** \$1.7 billion (f.o.b., 1999)

**Exports - commodities:** gold, cocoa, timber, tuna, bauxite, aluminum, manganese ore, diamonds

**Exports - partners:** Togo, UK, Italy, Netherlands, Germany, US, France (1998)

**Imports:** \$2.5 billion (f.o.b., 1999)

**Imports - commodities:** capital equipment, petroleum, foodstuffs

**Imports - partners:** UK, Nigeria, US, Germany, Italy, Spain (1998)

**Debt - external:** \$6 billion (1998 est.)

**Economic aid - recipient:** \$477.3 million (1995)

**Currency:** 1 new cedi (C) = 100 pesewas

**Exchange rates:** new cedis per US\$1 - 3,466.60 (December 1999), 2,647.32 (1999), 2,314.15 (1998), 2,050.17 (1997), 1,637.23 (1996), 1,200.43 (1995)

**Fiscal year:** calendar year

### Communications

**Telephones - main lines in use:** 200,000 (1998 est.)

**Telephones - mobile cellular:** 30,000 (yearend 1998)

## Ghana (continued)

**Telephone system:** poor to fair system; Internet accessible; many rural communities not yet connected; expansion of services is underway  
**domestic:** primarily microwave radio relay; wireless local loop has been installed

**International:** satellite earth stations - 4 Intelsat (Atlantic Ocean); microwave radio relay link to Panafel system connects Ghana to its neighbors

**Radio broadcast stations:** AM 0, FM 18, shortwave 3 (1999)

**Radios:** 4.4 million (1997)

**Television broadcast stations:** 11 (1999)

**Televisions:** 1.73 million (1997)

**Internet Service Providers (ISPs):** 2 (1999)

### Transportation

#### Railways:

**total:** 953 km (undergoing major rehabilitation)

**narrow gauge:** 953 km 1.067-m gauge (32 km double track) (1997 est.)

#### Highways:

**total:** 39,409 km

**paved:** 11,653 km (including 30 km of expressways)

**unpaved:** 27,756 km (1997 est.)

**Waterways:** Volta, Ankobra, and Tano Rivers

provide 168 km of perennial navigation for launches and lighters; Lake Volta provides 1,125 km of arterial and feeder waterways

**Pipelines:** 0 km

**Ports and harbors:** Takoradi, Tema

#### Merchant marine:

**total:** 6 ships (1,000 GRT or over) totaling 13,484 GRT/18,583 DWT

**ships by type:** petroleum tanker 2, refrigerated cargo 4 (1999 est.)

**Airports:** 12 (1999 est.)

#### Airports - with paved runways:

**total:** 6

2,438 to 3,047 m: 1

1,524 to 2,437 m: 3

914 to 1,523 m: 2 (1999 est.)

#### Airports - with unpaved runways:

**total:** 6

1,524 to 2,437 m: 1

914 to 1,523 m: 3

under 914 m: 2 (1999 est.)

### Military

**Military branches:** Army, Navy, Air Force, National Police Force, Palace Guard, Civil Defense

**Military manpower - military age:** 18 years of age

**Military manpower - availability:**

**males age 15-49:** 4,739,526 (2000 est.)

**Military manpower - fit for military service:**

**males age 15-49:** 2,629,954 (2000 est.)

**Military manpower - reaching military age**

**annually:**

**males:** 196,549 (2000 est.)

**Military expenditures - dollar figure:** \$53 million (FY99)

**Military expenditures - percent of GDP:** 0.7% (FY99)

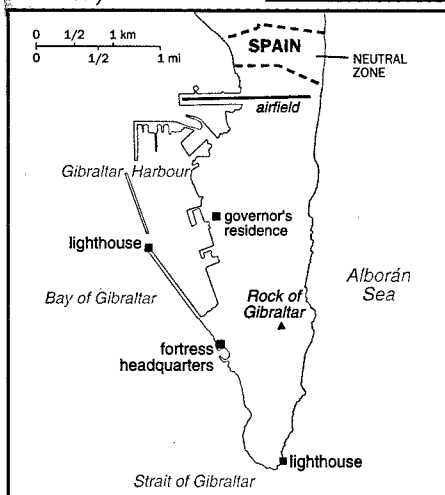
### Transnational Issues

**Disputes - international:** none

**Illicit drugs:** illicit producer of cannabis for the international drug trade; transit hub for Southwest and Southeast Asian heroin and South American cocaine destined for Europe and the US

### Gibraltar

(overseas territory of the UK)



### Introduction

**Background:** Strategically important Gibraltar was ceded to Great Britain by Spain in 1713. In a 1967 referendum, Gibraltarians ignored Spanish pressure and voted overwhelmingly to remain a British dependency.

### Geography

**Location:** Southwestern Europe, bordering the Strait of Gibraltar, which links the Mediterranean Sea and the North Atlantic Ocean, on the southern coast of Spain

**Geographic coordinates:** 36 11 N, 5 22 W

**Map references:** Europe

#### Area:

**total:** 6.5 sq km

**land:** 6.5 sq km

**water:** 0 sq km

**Area - comparative:** about 11 times the size of The Mall in Washington, DC

#### Land boundaries:

**total:** 1.2 km

**border countries:** Spain 1.2 km

**Coastline:** 12 km

#### Maritime claims:

**territorial sea:** 3 nm

**Climate:** Mediterranean with mild winters and warm summers

**Terrain:** a narrow coastal lowland borders the Rock of Gibraltar

#### Elevation extremes:

**lowest point:** Mediterranean Sea 0 m

**highest point:** Rock of Gibraltar 426 m

**Natural resources:** NEGL

#### Land use:

**arable land:** 0%

**permanent crops:** 0%

**permanent pastures:** 0%

**forests and woodland:** 0%

**other:** 100% (1993 est.)

## Gibraltar (continued)

**Irrigated land:** NA sq km  
**Natural hazards:** NA  
**Environment - current issues:** limited natural freshwater resources; large concrete or natural rock water catchments collect rain water  
**Geography - note:** strategic location on Strait of Gibraltar that links the North Atlantic Ocean and Mediterranean Sea

### People

**Population:** 29,481 (July 2000 est.)  
**Age structure:**  
0-14 years: 21% (male 3,167; female 3,013)  
15-64 years: 65% (male 10,141; female 8,925)  
65 years and over: 14% (male 1,769; female 2,466) (2000 est.)  
**Population growth rate:** 0.91% (2000 est.)  
**Birth rate:** 14.14 births/1,000 population (2000 est.)  
**Death rate:** 8.45 deaths/1,000 population (2000 est.)  
**Net migration rate:** 3.39 migrant(s)/1,000 population (2000 est.)  
**Sex ratio:**  
at birth: 1.05 male(s)/female  
under 15 years: 1.05 male(s)/female  
15-64 years: 1.14 male(s)/female  
65 years and over: 0.72 male(s)/female  
total population: 1.05 male(s)/female (2000 est.)  
**Infant mortality rate:** 5.6 deaths/1,000 live births (2000 est.)  
**Life expectancy at birth:**  
total population: 78.95 years  
male: 76.09 years  
female: 81.96 years (2000 est.)  
**Total fertility rate:** 2.15 children born/woman (2000 est.)  
**Nationality:**  
noun: Gibraltarian(s)  
adjective: Gibraltar  
**Ethnic groups:** Italian, English, Maltese, Portuguese, Spanish  
**Religions:** Roman Catholic 76.9%, Church of England 6.9%, Muslim 6.9%, Jewish 2.3%, none or other 7% (1991)  
**Languages:** English (used in schools and for official purposes), Spanish, Italian, Portuguese, Russian  
**Literacy:**  
definition: NA  
total population: above 80%  
male: NA%  
female: NA%

### Government

**Country name:**  
conventional long form: none  
conventional short form: Gibraltar  
**Data code:** GI  
**Dependency status:** overseas territory of the UK  
**Government type:** NA  
**Capital:** Gibraltar  
**Administrative divisions:** none (overseas territory of the UK)

**Independence:** none (overseas territory of the UK)  
**National holiday:** Commonwealth Day (second Monday of March)  
**Constitution:** 30 May 1969  
**Legal system:** English law  
**Suffrage:** 18 years of age; universal, plus other UK subjects who have been residents six months or more  
**Executive branch:**  
chief of state: Queen ELIZABETH II (since 6 February 1952), represented by Governor and Commander-in-Chief, the Right Honorable Sir Richard LUCE (since 24 February 1997); note - a new governor has been appointed and will arrive in March 2000  
head of government: Chief Minister Peter CARUANA (since 17 May 1996)  
cabinet: Council of Ministers appointed from among the 15 elected members of the House of Assembly by the governor in consultation with the chief minister  
note: there is also a Gibraltar Council that advises the governor  
elections: none; the monarch is hereditary; governor appointed by the monarch; chief minister appointed by the governor  
**Legislative branch:** unicameral House of Assembly (18 seats - 15 elected by popular vote, one appointed for the Speaker, and two ex officio members; members serve four-year terms)  
elections: last held 10 February 2000 (next to be held NA 2004)  
election results: percent of vote by party - SD 54%, GSLA 40%; seats by party - NA  
**Judicial branch:** Supreme Court; Court of Appeal  
**Political parties and leaders:** Gibraltar Labor Party/Association for the Advancement of Civil Rights or GCL/AACR [Adolfo CANEPA]; Gibraltar Liberal Party or GLP (has become the Gibraltar National Party or NP) [Joe GARCIA]; Gibraltar Social Democrats or SD [Peter CARUANA]; Gibraltar Socialist Labor Party or SL [Joe BOSSANO]; Gibraltar Socialist Liberal Alliance or GSLA [Joe BOSSANO] (includes SL and GLP)  
**Political pressure groups and leaders:** Chamber of Commerce; Gibraltar Representatives Organization; Housewives Association  
**International organization participation:** Interpol (subbureau)  
**Diplomatic representation in the US:** none (overseas territory of the UK)  
**Diplomatic representation from the US:** none (overseas territory of the UK)  
**Flag description:** two horizontal bands of white (top, double width) and red with a three-towered red castle in the center of the white band; hanging from the castle gate is a gold key centered in the red band

### Economy

**Economy - overview:** Gibraltar benefits from an extensive shipping trade, offshore banking, and its position as an international conference center. The British military presence has been sharply reduced and now contributes about 11% to the local economy. The financial sector accounts for 20% of GDP; tourism

(almost 6 million visitors in 1998), shipping services fees, and duties on consumer goods also generate revenue. In recent years, Gibraltar has seen major structural change from a public to a private sector economy, but changes in government spending still have a major impact on the level of employment.  
**GDP:** purchasing power parity - \$500 million (1997 est.)  
**GDP - real growth rate:** NA%  
**GDP - per capita:** purchasing power parity - \$17,500 (1997 est.)  
**GDP - composition by sector:**  
agriculture: NA%  
industry: NA%  
services: NA%  
**Population below poverty line:** NA%  
**Household income or consumption by percentage share:**  
lowest 10%: NA%  
highest 10%: NA%  
**Inflation rate (consumer prices):** 1.5% (1998)  
**Labor force:** 14,800 (including non-Gibraltar laborers)  
**Labor force - by occupation:** services 60%, industry 40%, agriculture NEGL%  
**Unemployment rate:** 13.5% (1996)  
**Budget:**  
revenues: \$119.3 million  
expenditures: \$122.1 million, including capital expenditures of \$NA (FY96/97)  
**Industries:** tourism, banking and finance, ship-building and repairing; support to large UK naval and air bases; tobacco, mineral water, beer, canned fish  
**Industrial production growth rate:** NA%  
**Electricity - production:** 90 million kWh (1998)  
**Electricity - production by source:**  
fossil fuel: 100%  
hydro: 0%  
nuclear: 0%  
other: 0% (1998)  
**Electricity - consumption:** 84 million kWh (1998)  
**Electricity - exports:** 0 kWh (1998)  
**Electricity - imports:** 0 kWh (1998)  
**Agriculture - products:** none  
**Exports:** \$81.1 million (f.o.b., 1997)  
**Exports - commodities:** (principally reexports) petroleum 51%, manufactured goods 41%, other 8%  
**Exports - partners:** UK, Morocco, Portugal, Netherlands, Spain, US, Germany  
**Imports:** \$492 million (c.i.f., 1997)  
**Imports - commodities:** fuels, manufactured goods, and foodstuffs  
**Imports - partners:** UK, Spain, Japan, Netherlands  
**Debt - external:** \$NA  
**Economic aid - recipient:** \$NA  
**Currency:** 1 Gibraltar pound = 100 pence  
**Exchange rates:** Gibraltar pounds per US\$1 - 0.6092 (January 2000), 0.6180 (1999), 0.6037 (1998), 0.6106 (1997), 0.6403 (1996), 0.6335 (1995); note - the Gibraltar pound is at par with the British pound  
**Fiscal year:** 1 July - 30 June

## Gibraltar (continued)

### Communications

**Telephones - main lines in use:** 17,000 (1995)  
**Telephones - mobile cellular:** 1,161 (1999)  
**Telephone system:** adequate, automatic domestic system and adequate international facilities  
*domestic:* automatic exchange facilities  
*international:* radiotelephone; microwave radio relay; satellite earth station - 1 Intelsat (Atlantic Ocean)  
**Radio broadcast stations:** AM 1, FM 5, shortwave 0 (1998)  
**Radios:** 37,000 (1997)  
**Television broadcast stations:** 1 (plus three low-power repeaters) (1997)  
**Televisions:** 10,000 (1997)  
**Internet Service Providers (ISPs):** NA

### Transportation

**Railways:**  
*total:* NA km; 1,000-m gauge system in dockyard area only  
**Highways:**  
*total:* 49.9 km  
*paved:* 49.9 km  
*unpaved:* 0 km  
**Pipelines:** 0 km  
**Ports and harbors:** Gibraltar  
**Merchant marine:**  
*total:* 26 ships (1,000 GRT or over) totaling 477,183 GRT/752,644 DWT  
*ships by type:* bulk 1, cargo 2, chemical tanker 2, container 4, multi-functional large load carrier 1, passenger 1, petroleum tanker 13, roll-on/roll-off 2 (1999 est.)  
**Airports:** 1 (1999 est.)  
**Airports - with paved runways:**  
*total:* 1  
*1,524 to 2,437 m:* 1 (1999 est.)

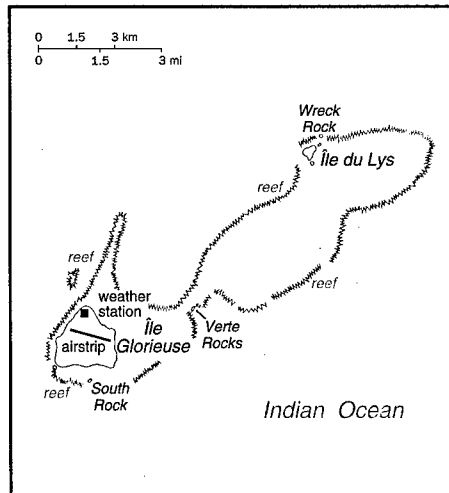
### Military

**Military branches:** British Army, Royal Navy, Royal Air Force  
**Military - note:** defense is the responsibility of the UK

### Transnational Issues

**Disputes - international:** source of friction between Spain and the UK

## Glorioso Islands (possession of France)



### Geography

**Location:** Southern Africa, group of islands in the Indian Ocean, northwest of Madagascar  
**Geographic coordinates:** 11 30 S, 47 20 E  
**Map references:** Africa  
**Area:**  
*total:* 5 sq km  
*land:* 5 sq km  
*water:* 0 sq km  
*note:* includes Ile Glorieuse, Ile du Lys, Verte Rocks, Wreck Rock, and South Rock  
**Area - comparative:** about eight times the size of The Mall in Washington, DC  
**Land boundaries:** 0 km  
**Coastline:** 35.2 km  
**Maritime claims:**  
*exclusive economic zone:* 200 nm  
*territorial sea:* 12 nm  
**Climate:** tropical  
**Terrain:** low and flat  
**Elevation extremes:**  
*lowest point:* Indian Ocean 0 m  
*highest point:* unnamed location 12 m  
**Natural resources:** guano, coconuts  
**Land use:**  
*arable land:* 0%  
*permanent crops:* 0%  
*permanent pastures:* 0%  
*forests and woodland:* 0%  
*other:* 100% (all lush vegetation and coconut palms)  
**Irrigated land:** 0 sq km (1993)  
**Natural hazards:** periodic cyclones  
**Environment - current issues:** NA

### People

**Population:** uninhabited (July 2000 est.)

### Government

**Country name:**  
*conventional long form:* none  
*conventional short form:* Glorioso Islands  
*local long form:* none  
*local short form:* Iles Glorieuses  
**Data code:** GO  
**Dependency status:** possession of France; administered by a high commissioner of the Republic, resident in Reunion  
**Legal system:** NA  
**Diplomatic representation in the US:** none (possession of France)  
**Diplomatic representation from the US:** none (possession of France)  
**Flag description:** the flag of France is used

### Economy

**Economy - overview:** no economic activity

### Transportation

**Ports and harbors:** none; offshore anchorage only  
**Airports:** 1 (1999 est.)  
**Airports - with unpaved runways:**  
*total:* 1  
*914 to 1,523 m:* 1 (1999 est.)

### Military

**Military - note:** defense is the responsibility of France

### Transnational Issues

**Disputes - international:** claimed by Madagascar

## Greece



### Introduction

**Background:** Greece achieved its independence from the Ottoman Empire in 1829. During the second half of the 19th century and the first half of the 20th century, it gradually added neighboring islands and territories with Greek-speaking populations. Following the defeat of communist rebels in 1949, Greece joined NATO in 1952. A military dictatorship, which in 1967 had suspended many political liberties and forced the king to flee the country, was itself overthrown seven years later. Democratic elections in 1974 abolished the monarchy and created a parliamentary republic; Greece joined the EU in 1981.

### Geography

**Location:** Southern Europe, bordering the Aegean Sea, Ionian Sea, and the Mediterranean Sea, between Albania and Turkey

**Geographic coordinates:** 39 00 N, 22 00 E

**Map references:** Europe

#### Area:

**total:** 131,940 sq km

**land:** 130,800 sq km

**water:** 1,140 sq km

**Area - comparative:** slightly smaller than Alabama

#### Land boundaries:

**total:** 1,210 km

**border countries:** Albania 282 km, Bulgaria 494 km, Turkey 206 km, The Former Yugoslav Republic of Macedonia 228 km

**Coastline:** 13,676 km

#### Maritime claims:

**continental shelf:** 200-m depth or to the depth of exploitation

**territorial sea:** 6 nm

**Climate:** temperate; mild, wet winters; hot, dry summers

**Terrain:** mostly mountains with ranges extending into the sea as peninsulas or chains of islands

#### Elevation extremes:

**lowest point:** Mediterranean Sea 0 m

**highest point:** Mount Olympus 2,917 m

**Natural resources:** bauxite, lignite, magnesite, petroleum, marble, hydropower

#### Land use:

**arable land:** 19%

**permanent crops:** 8%

**permanent pastures:** 41%

**forests and woodland:** 20%

**other:** 12% (1993 est.)

**Irrigated land:** 13,140 sq km (1993 est.)

**Natural hazards:** severe earthquakes

**Environment - current issues:** air pollution; water pollution

#### Environment - international agreements:

**party to:** Air Pollution, Air Pollution-Nitrogen Oxides, Air Pollution-Sulphur 94, Antarctic-Environmental Protocol, Antarctic Treaty, Biodiversity, Climate Change, Desertification, Endangered Species, Environmental Modification, Hazardous Wastes, Law of the Sea, Marine Dumping, Nuclear Test Ban, Ozone Layer Protection, Ship Pollution, Tropical Timber 83, Tropical Timber 94, Wetlands

**signed, but not ratified:** Air Pollution-Persistent Organic Pollutants, Air Pollution-Volatile Organic Compounds, Climate Change-Kyoto Protocol

**Geography - note:** strategic location dominating the Aegean Sea and southern approach to Turkish Straits; a peninsular country, possessing an archipelago of about 2,000 islands

### People

**Population:** 10,601,527 (July 2000 est.)

#### Age structure:

**0-14 years:** 15% (male 828,585; female 779,902)

**15-64 years:** 67% (male 3,580,079; female 3,574,788)

**65 years and over:** 18% (male 815,247; female 1,022,926) (2000 est.)

**Population growth rate:** 0.21% (2000 est.)

**Birth rate:** 9.82 births/1,000 population (2000 est.)

**Death rate:** 9.64 deaths/1,000 population (2000 est.)

**Net migration rate:** 1.97 migrant(s)/1,000

population (2000 est.)

#### Sex ratio:

**at birth:** 1.07 male(s)/female

**under 15 years:** 1.06 male(s)/female

**15-64 years:** 1 male(s)/female

**65 years and over:** 0.8 male(s)/female

**total population:** 0.97 male(s)/female (2000 est.)

**Infant mortality rate:** 6.51 deaths/1,000 live births

(2000 est.)

#### Life expectancy at birth:

**total population:** 78.44 years

**male:** 75.89 years

**female:** 81.16 years (2000 est.)

**Total fertility rate:** 1.33 children born/woman

(2000 est.)

#### Nationality:

**noun:** Greek(s)

**adjective:** Greek

**Ethnic groups:** Greek 98%, other 2%

**note:** the Greek Government states there are no ethnic divisions in Greece

**Religions:** Greek Orthodox 98%, Muslim 1.3%, other 0.7%

**Languages:** Greek 99% (official), English, French

#### Literacy:

**definition:** age 15 and over can read and write

**total population:** 95%

**male:** 98%

**female:** 93% (1991 est.)

### Government

#### Country name:

**conventional long form:** Hellenic Republic

**conventional short form:** Greece

**local long form:** Elliniki Dhimokratia

**local short form:** Ellas or Ellada

**former:** Kingdom of Greece

**Data code:** GR

**Government type:** parliamentary republic; monarchy rejected by referendum 8 December 1974

**Capital:** Athens

**Administrative divisions:** 51 prefectures (nomoi, singular - nomos) and 1 autonomous region\*; Ayion Oros\* (Mt. Athos), Aitolia kai Akamania, Akhaia,

Argolis, Arkadhia, Arta, Attiki, Dhodhekanisos,

Drama, Evritania, Evros, Evvoia, Florina, Fokis,

Fthiotis, Grevena, Ila, Imathia, Ioannina, Irakleion,

Kardhitsa, Kastoria, Kavala, Kefallinia, Kerkira,

Khalkidhiki, Khandia, Khios, Kikladhes, Kilkis,

Korinthia, Kozani, Lakonia, Larisa, Lasithi, Lesvos,

Levkas, Magnisia, Messinia, Pella, Pieria, Preveza,

Rethimni, Rodhopi, Samos, Serrai, Thesprotia,

Thessaloniki, Trikala, Voiotia, Xanthi, Zakynthos

**Independence:** 1829 (from the Ottoman Empire)

**National holiday:** Independence Day, 25 March

(1821) (proclamation of the war of independence)

**Constitution:** 11 June 1975; amended March 1986

**Legal system:** based on codified Roman law; judiciary divided into civil, criminal, and administrative courts

**Suffrage:** 18 years of age; universal and compulsory

#### Executive branch:

**chief of state:** President Konstandinos (Kostis)

STEPHANOPOULOS (since 10 March 1995)

**head of government:** Prime Minister Konstandinos

SIMITIS (since 19 January 1996)

**cabinet:** Cabinet appointed by the president on the

recommendation of the prime minister

**elections:** president elected by Parliament for a

five-year term; election last held 8 February 2000

(next to be held by NA March 2005); prime minister

appointed by the president

**election results:** Konstandinos STEPHANOPOULOS

reelected president; percent of Parliament vote - 90%

**Legislative branch:** unicameral Parliament or Vouli

ton Ellinon (300 seats; members are elected by direct

popular vote to serve four-year terms)

**elections:** elections last held 9 April 2000 (next to be

held by NA April 2004)

**election results:** percent of vote by party - PASOK

43.8%, ND 42.7%, KKE 5.5%, Coalition of the Left and

Progress 3.2%; seats by party - PASOK 158, ND 125,

KKE 11, Coalition of the Left and Progress 6

## Greece (continued)

**Judicial branch:** Supreme Judicial Court, judges appointed for life by the president after consultation with a judicial council; Special Supreme Tribunal, judges appointed for life by the president after consultation with a judicial council

**Political parties and leaders:** Coalition of the Left and Progress (Synaspismos) [Nikolaos KONSTANDOPOULOS]; Communist Party of Greece or KKE [Aleka PAPARIGA]; Democratic Social Movement or DIKKI [Dimitrios TSOVOLAS]; Liberal Party [Stephanos MANOS]; New Democracy or ND (conservative) [Konstandinos KARAMANLIS]; Panhellenic Socialist Movement or PASOK [Konstandinos SIMITIS]; Political Spring [Andonis SAMARAS]; Rainbow Coalition [Pavlos VOSKOPOULOS]

**International organization participation:** Australia Group, BIS, BSEC, CCC, CE, CERN, EAPC, EBRD, ECE, EIB, EU, FAO, G-6, IAEA, IBRD, ICAO, ICC, ICFTU, ICRM, IDA, IEA, IFAD, IFC, IFRCS, IHO, ILO, IMF, IMO, Inmarsat, Intelsat, Interpol, IOC, IOM, ISO, ITU, MINURSO, NAM (guest), NATO, NEA, NSG, OAS (observer), OECD, OPCW, OSCE, PCA, UN, UNCTAD, UNESCO, UNHCR, UNIDO, UNIKOM, UNMIBH, UNOMIG, UPU, WEU, WFTU, WHO, WIPO, WMO, WTO, WTrO, ZC

### Diplomatic representation in the US:

**chief of mission:** Ambassador Alexandros PHILON  
**chancery:** 2221 Massachusetts Avenue NW, Washington, DC 20008

**telephone:** [1] (202) 939-5800

**FAX:** [1] (202) 939-5824

**consulate(s) general:** Boston, Chicago, Los Angeles, New York, and San Francisco

**consulate(s):** Atlanta, Houston, and New Orleans

### Diplomatic representation from the US:

**chief of mission:** Ambassador R. Nicholas BURNS  
**embassy:** 91 Vasilissis Sophias Boulevard, 10160 Athens

**mailing address:** PSC 108, APO AE 09842-0108

**telephone:** [30] (1) 721-2951

**FAX:** [30] (1) 645-6282

**consulate(s) general:** Thessaloniki

**Flag description:** nine equal horizontal stripes of blue alternating with white; there is a blue square in the upper hoist-side corner bearing a white cross; the cross symbolizes Greek Orthodoxy, the established religion of the country

## Economy

**Economy - overview:** Greece has a mixed capitalist economy with the public sector accounting for about half of GDP. The government plans to privatize some leading state enterprises. Tourism is a key industry, providing a large portion of GDP and foreign exchange earnings. Greece is a major beneficiary of EU aid, equal to about 4% of GDP. The economy has improved steadily over the last few years, as the government has tightened policy with the goal of qualifying Greece to join the EU's single currency (the euro) in 2001. In particular, Greece has cut its budget deficit below 2% of GDP and tightened monetary

policy, with the result that inflation fell below 4% by the end of 1998 - the lowest rate in 26 years - and averaged only 2.6% in 1999. Further restructuring of the economy and the reduction of unemployment remain major challenges.

**GDP:** purchasing power parity - \$149.2 billion (1999 est.)

**GDP - real growth rate:** 3% (1999 est.)

**GDP - per capita:** purchasing power parity - \$13,900 (1999 est.)

**GDP - composition by sector:**

*agriculture:* 8.3%

*industry:* 27.3%

*services:* 64.4% (1998)

**Population below poverty line:** NA%

**Household income or consumption by percentage share:**

*lowest 10%:* NA%

*highest 10%:* NA%

**Inflation rate (consumer prices):** 2.6% (1999 est.)

**Labor force:** 4.32 million (1999 est.)

**Labor force - by occupation:** services 59.2%, agriculture 19.8%, industry 21% (1998)

**Unemployment rate:** 9.9% (1999 est.)

**Budget:**

*revenues:* \$45 billion

*expenditures:* \$47.6 billion, including capital

expenditures of \$NA (1998 est.)

**Industries:** tourism; food and tobacco processing, textiles; chemicals, metal products; mining, petroleum

**Industrial production growth rate:** 1% (1999 est.)

**Electricity - production:** 43.677 billion kWh (1998)

**Electricity - production by source:**

*fossil fuel:* 8.26%

*hydro:* 91.24%

*nuclear:* 0%

*other:* 0.5% (1998)

**Electricity - consumption:** 42.18 billion kWh (1998)

**Electricity - exports:** 900 million kWh (1998)

**Electricity - imports:** 2.46 billion kWh (1998)

**Agriculture - products:** wheat, corn, barley, sugar beets, olives, tomatoes, wine, tobacco, potatoes; beef, dairy products

**Exports:** \$12.4 billion (f.o.b., 1998)

**Exports - commodities:** manufactured goods, food and beverages, fuels (1998)

**Exports - partners:** EU 56% (Germany 25%, Italy 11%, UK 8%, France 6%), US 16% (1997)

**Imports:** \$27.7 billion (c.i.f., 1998)

**Imports - commodities:** manufactured goods, foodstuffs, fuels, chemicals (1998)

**Imports - partners:** EU 61% (Italy 16%, Germany 16%, France 8%, UK 7%, Netherlands 5%) US 11% (1997)

**Debt - external:** \$41.9 billion (1998)

**Economic aid - recipient:** \$5.4 billion from EU (1997 est.)

**Currency:** 1 drachma (Dr) = 100 lepta

**Exchange rates:** drachmae (Dr) per US\$1 - 326.59 (January 2000), 305.65 (1999), 295.53 (1998), 273.06 (1997), 240.71 (1996), 231.66 (1995)

**Fiscal year:** calendar year

## Communications

**Telephones - main lines in use:** 5.431 million (1997)

**Telephones - mobile cellular:** 328,500 (1997)

**Telephone system:** adequate, modern networks reach all areas; microwave radio relay carries most traffic; extensive open-wire network; submarine cables to off-shore islands

*domestic:* microwave radio relay, open wire, and submarine cable

*international:* tropospheric scatter; 8 submarine cables; satellite earth stations - 2 Intelsat (1 Atlantic Ocean and 1 Indian Ocean), 1 Eutelsat, and 1 Inmarsat (Indian Ocean region)

**Radio broadcast stations:** AM 26, FM 88, shortwave 4 (1998)

**Radios:** 5.02 million (1997)

**Television broadcast stations:** 64 (plus about 1,000 low-power repeaters); also two stations in the US Armed Forces Network (1999)

**Televisions:** 2.54 million (1997)

**Internet Service Providers (ISPs):** 23 (1999)

## Transportation

### Railways:

**total:** 2,548 km

**standard gauge:** 1,565 km 1.435-m gauge (36 km electrified; 23 km double track)

**narrow gauge:** 961 km 1.000-m gauge; 22 km 0.750-m gauge (a rack type railway for steep grades)

### Highways:

**total:** 117,000 km

**paved:** 107,406 km (including 470 km of expressways)

**unpaved:** 9,594 km (1996 est.)

**Waterways:** 80 km; system consists of three coastal canals; including the Corinth Canal (6 km) which crosses the Isthmus of Corinth connecting the Gulf of Corinth with the Saronic Gulf and shortens the sea voyage from the Adriatic to Peiraiefs (Piraeus) by 325 km; and three unconnected rivers

**Pipelines:** crude oil 26 km; petroleum products 547 km

**Ports and harbors:** Alexandroupolis, Elefsis, Irakleion (Crete), Kavala, Kerkyra, Chalkis, Igoumenitsa, Lavrion, Patrai, Peiraiefs (Piraeus), Thessaloniki, Volos

### Merchant marine:

**total:** 779 ships (1,000 GRT or over) totaling 24,744,872 GRT/43,734,138 DWT

**ships by type:** bulk 273, cargo 60, chemical tanker 22, combination bulk 5, combination ore/oil 8, container 43, liquefied gas 5, multi-functional large load carrier 1, passenger 12, passenger/cargo 2, petroleum tanker 245, refrigerated cargo 3, roll-on/roll-off 19, short-sea passenger 75, specialized tanker 4, vehicle carrier 2 (1999 est.)

**Airports:** 80 (1999 est.)

**Airports - with paved runways:**

**total:** 64

**over 3,047 m:** 6

## Greece (continued)

2,438 to 3,047 m: 15

1,524 to 2,437 m: 18

914 to 1,523 m: 17

under 914 m: 8 (1999 est.)

**Airports - with unpaved runways:**

total: 16

over 3,047 m: 1

1,524 to 2,437 m: 1

914 to 1,523 m: 2

under 914 m: 12 (1999 est.)

**Heliports:** 2 (1999 est.)

### Military

**Military branches:** Hellenic Army, Hellenic Navy, Hellenic Air Force, National Guard, Police

**Military manpower - military age:** 21 years of age

**Military manpower - availability:**

males age 15-49: 2,674,571 (2000 est.)

**Military manpower - fit for military service:**

males age 15-49: 2,043,414 (2000 est.)

**Military manpower - reaching military age annually:**

males: 78,448 (2000 est.)

**Military expenditures - dollar figure:** \$4.04 billion (FY98 est.)

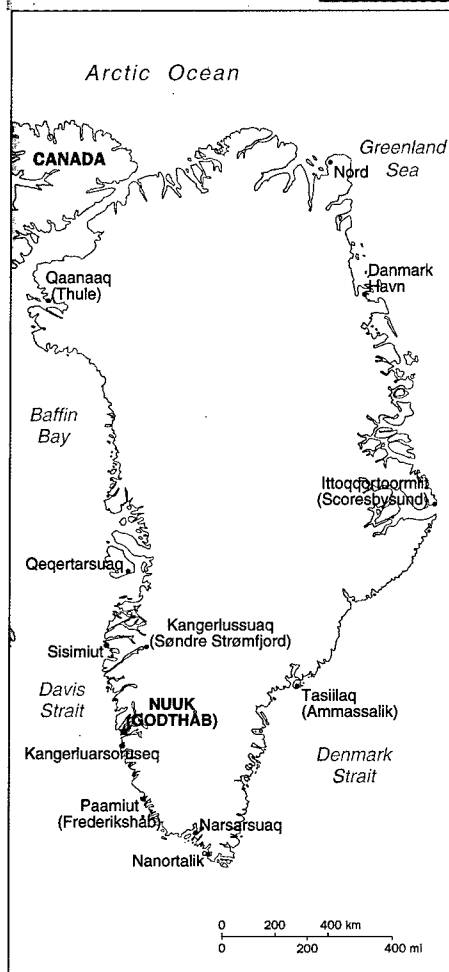
**Military expenditures - percent of GDP:** NA%

### Transnational Issues

**Disputes - international:** complex maritime, air, and territorial disputes with Turkey in Aegean Sea; Cyprus question with Turkey; dispute with The Former Yugoslav Republic of Macedonia over its name

**Illicit drugs:** a gateway to Europe for traffickers smuggling cannabis and heroin from the Middle East and Southwest Asia to the West and precursor chemicals to the East; some South American cocaine transits or is consumed in Greece

## Greenland (part of the Kingdom of Denmark)



### Introduction

**Background:** The world's largest island, about 84% ice-capped, Greenland was granted self-government in 1978 by the Danish parliament. The law went into effect the following year.

### Geography

**Location:** Northern North America, island between the Arctic Ocean and the North Atlantic Ocean, northeast of Canada

**Geographic coordinates:** 72 00 N, 40 00 W

**Map references:** Arctic Region

**Area:**

total: 2,175,600 sq km

land: 2,175,600 sq km (341,700 sq km ice-free, 1,833,900 sq km ice-covered) (est.)

**Area - comparative:** slightly more than three times the size of Texas

**Land boundaries:** 0 km

**Coastline:** 44,087 km

**Maritime claims:**

exclusive fishing zone: 200 nm

territorial sea: 3 nm

**Climate:** arctic to subarctic; cool summers, cold winters

**Terrain:** flat to gradually sloping icecap covers all but a narrow, mountainous, barren, rocky coast

**Elevation extremes:**

lowest point: Atlantic Ocean 0 m

highest point: Gunnbjorn 3,700 m

**Natural resources:** zinc, lead, iron ore, coal, molybdenum, gold, platinum, uranium, fish, seals, whales

**Land use:**

arable land: 0%

permanent crops: 0%

permanent pastures: 1%

forests and woodland: 0%

other: 99% (1993 est.)

**Irrigated land:** NA sq km

**Natural hazards:** continuous permafrost over northern two-thirds of the island

**Environment - current issues:** protection of the arctic environment; preservation of the Inuit traditional way of life, including whaling; note - Greenland participates actively in Inuit Circumpolar Conference (ICC)

**Geography - note:** dominates North Atlantic Ocean between North America and Europe; sparse population confined to small settlements along coast; world's second largest ice cap

### People

**Population:** 56,309 (July 2000 est.)

**Age structure:**

0-14 years: 27% (male 7,718; female 7,483)

15-64 years: 68% (male 20,860; female 17,272)

65 years and over: 5% (male 1,332; female 1,644) (2000 est.)

**Population growth rate:** 0.09% (2000 est.)

**Birth rate:** 16.85 births/1,000 population (2000 est.)

**Death rate:** 7.55 deaths/1,000 population (2000 est.)

**Net migration rate:** -8.38 migrant(s)/1,000 population (2000 est.)

**Sex ratio:**

at birth: 1 male(s)/female

under 15 years: 1.03 male(s)/female

15-64 years: 1.21 male(s)/female

65 years and over: 0.81 male(s)/female

total population: 1.13 male(s)/female (2000 est.)

**Infant mortality rate:** 18.26 deaths/1,000 live births (2000 est.)

**Life expectancy at birth:**

total population: 68.07 years

male: 64.52 years

female: 71.69 years (2000 est.)

**Total fertility rate:** 2.45 children born/woman (2000 est.)

**Nationality:**

noun: Greenlander(s)

adjective: Greenlandic

**Ethnic groups:** Greenlander 87% (Eskimos and Greenland-born whites), Danish and others 13%

**Religions:** Evangelical Lutheran



## Greenland (continued)

**Languages:** Eskimo dialects, Danish, Greenlandic (an Inuit dialect)

**Literacy:**

*definition:* NA

*total population:* NA%

*male:* NA%

*female:* NA%

*note:* similar to Denmark proper

### Government

**Country name:**

*conventional long form:* none

*conventional short form:* Greenland

*local long form:* none

*local short form:* Kalaallit Nunaat

**Data code:** GL

**Dependency status:** part of the Kingdom of Denmark; self-governing overseas administrative division of Denmark since 1979

**Government type:** parliamentary democracy within a constitutional monarchy

**Capital:** Nuuk (Godthab)

**Administrative divisions:** 3 districts (landsdele); Avannaar (Nordgronland), Tunu (Ostgronland), Kitaa (Vestgronland)

**Independence:** none (part of the Kingdom of Denmark; self-governing overseas administrative division of Denmark since 1979)

**National holiday:** Birthday of the Queen, 16 April (1940)

**Constitution:** 5 June 1953 (Danish constitution)

**Legal system:** Danish

**Suffrage:** 18 years of age; universal

**Executive branch:**

*chief of state:* Queen MARGRETHE II of Denmark (since 14 January 1972), represented by High Commissioner Gunnar MARTENS (since NA 1995)

*head of government:* Prime Minister Jonathan MOTZFELDT (since NA September 1997)

*cabinet:* Landsstyre is formed from the Parliament on the basis of the strength of parties

*elections:* the monarch is hereditary; high commissioner appointed by the monarch; prime minister is elected by Parliament (usually the leader of the majority party); election last held 11 March 1999 (next to be held NA 2003)

*election results:* Jonathan MOTZFELDT reelected prime minister, receiving 23 out of 31 votes

*note:* government coalition - Siumut and Atassut

**Legislative branch:** unicameral Parliament or Landsting (31 seats; members are elected by popular vote on the basis of proportional representation to serve four-year terms)

*elections:* last held on 17 February 1999 (next to be held by NA 2003)

*election results:* percent of vote by party - Siumut 35.2%, Inuit Ataqatigiit 22%, Atassut Party 25.2%, Candidate's League 12.3%; seats by party - Siumut 11, Atassut Party 8, Inuit Ataqatigiit 7, Candidate's League 4, independent 1

*note:* two representatives were elected to the Danish Parliament or Folketing on NA March 1998 (next to be

held by NA 2002); percent of vote by party - Siumut 35.6%, Atassut 35.2%; seats by party - Siumut 1, Atassut 1; Greenlandic representatives are affiliated with Danish political parties

**Judicial branch:** High Court or Landsret

**Political parties and leaders:** Akullit Party [Bjarne KREUTZMANN]; Atassut Party (Solidarity, a conservative party that favors continuing close relations with Denmark) [Daniel SKIFTE]; Candidate's League [leader NA]; Inuit Ataqatigiit or IA (Eskimo Brotherhood, a Marxist-Leninist party that favors complete independence from Denmark rather than home rule) [Josef MOTZFELDT]; Issituup (Polar Party) [Nicolai HEINRICH]; Siumut (Forward Party, a moderate socialist party that advocates more distinct Greenlandic identity and greater autonomy from Denmark) [Lars Emil JOHANSEN, chairman]

**International organization participation:** NC, NIB  
**Diplomatic representation in the US:** none (self-governing overseas administrative division of Denmark)

**Diplomatic representation from the US:** none (self-governing overseas administrative division of Denmark)

**Flag description:** two equal horizontal bands of white (top) and red with a large disk slightly to the hoist side of center - the top half of the disk is red, the bottom half is white

### Economy

**Economy - overview:** Greenland suffered negative economic growth in the early 1990s, but since 1993 the economy has improved. The Greenland Home Rule Government (GHRG) has pursued a tight fiscal policy since the late 1980s which has helped create surpluses in the public budget and low inflation. Since 1990, Greenland has registered a foreign trade deficit following the closure of the last remaining lead and zinc mine in 1990. Greenland today is critically dependent on fishing and fish exports; the shrimp fishery is by far the largest income earner. Despite resumption of several interesting hydrocarbon and minerals exploration activities, it will take several years before production can materialize. Tourism is the only sector offering any near-term potential and even this is limited due to a short season and high costs. The public sector, including publicly owned enterprises and the municipalities, plays the dominant role in Greenland's economy. About half the government revenues come from grants from the Danish Government, an important supplement of GDP.

**GDP:** purchasing power parity - \$945 million (1997 est.)

**GDP - real growth rate:** 0.6% (1997 est.)

**GDP - per capita:** purchasing power parity - \$16,100 (1997 est.)

**GDP - composition by sector:**

*agriculture:* NA%

*industry:* NA%

*services:* NA%

**Population below poverty line:** NA%

**Household income or consumption by percentage share:**

*lowest 10%:* NA%

*highest 10%:* NA%

**Inflation rate (consumer prices):** 1.2% (1998 est.)

**Labor force:** 24,500 (1995 est.)

**Unemployment rate:** 10.5% (1995 est.)

**Budget:**

*revenues:* \$706 million

*expenditures:* \$697 million, including capital expenditures of \$NA (1995)

**Industries:** fish processing (mainly shrimp), handicrafts, furs, small shipyards

**Industrial production growth rate:** NA%

**Electricity - production:** 245 million kWh (1998)

**Electricity - production by source:**

*fossil fuel:* 100%

*hydro:* 0%

*nuclear:* 0%

*other:* 0% (1998)

**Electricity - consumption:** 228 million kWh (1998)

**Electricity - exports:** 0 kWh (1998)

**Electricity - imports:** 0 kWh (1998)

**Agriculture - products:** forage crops, garden vegetables; sheep, reindeer; fish

**Exports:** \$363.4 million (f.o.b., 1995)

**Exports - commodities:** fish and fish products 95%

**Exports - partners:** Denmark 89%, Japan 5%, UK 5%

**Imports:** \$421 million (c.i.f., 1995)

**Imports - commodities:** machinery and transport equipment, manufactured goods, food and live animals, petroleum products

**Imports - partners:** Denmark 7.5%, Iceland 3.8%, Japan 3.3%, Norway 3.1%, US 2.4%, Germany 2.4%, Sweden 1.8%

**Debt - external:** \$243 million (1995)

**Economic aid - recipient:** \$427 million (annual subsidy from Denmark) (1995)

**Currency:** 1 Danish krone (DKr) = 100 oere

**Exchange rates:** Danish kroner (DKr) per US\$1 - 7.336 (January 2000), 6.976 (1999), 6.701 (1998), 6.604 (1997), 5.799 (1996), 5.602 (1995)

**Fiscal year:** calendar year

### Communications

**Telephones - main lines in use:** 20,000 (1995)

**Telephones - mobile cellular:** 2,308 (1995)

**Telephone system:** adequate domestic and international service provided by cables and microwave radio relay; totally digitalized in 1995  
*domestic:* microwave radio relay

*international:* 2 coaxial submarine cables; satellite earth station - 1 Intelsat (Atlantic Ocean)

**Radio broadcast stations:** AM 5, FM 12, shortwave 0 (1998)

**Radios:** 27,000 (1997)

**Television broadcast stations:** 1 publicly-owned station, some local low-power stations, and three AFRTS (US Air Force) stations (1997)

**Televisions:** 22,000 (1997)

**Internet Service Providers (ISPs):** 1 (1999)

## Transportation

**Railways:** 0 km

**Highways:**

*total:* 150 km

*paved:* 60 km

*unpaved:* 90 km

**Ports and harbors:** Kangerluarsoruseq, Kangerlussuaq, Nanortalik, Narsarsuaq, Nuuk (Godthab), Sisimiut

**Airports:** 14 (1999 est.)

**Airports - with paved runways:**

*total:* 10

*over 3,047 m:* 1

*2,438 to 3,047 m:* 1

*1,524 to 2,437 m:* 1

*914 to 1,523 m:* 2

*under 914 m:* 5 (1999 est.)

**Airports - with unpaved runways:**

*total:* 4

*1,524 to 2,437 m:* 1

*914 to 1,523 m:* 2

*under 914 m:* 1 (1999 est.)

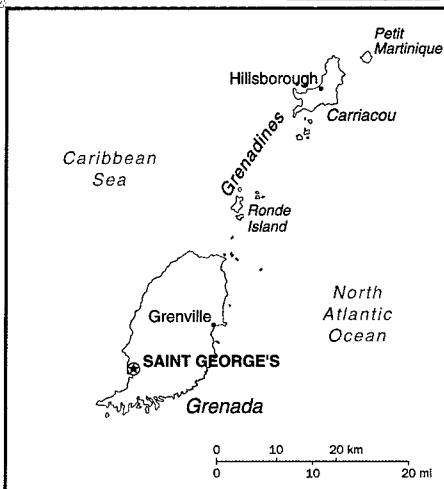
## Military

**Military - note:** defense is the responsibility of Denmark

## Transnational Issues

**Disputes - international:** none

## Grenada



## Introduction

**Background:** The smallest independent country in the western hemisphere, Grenada was seized by a Marxist military council on 19 October 1983. Six days later the island was invaded by US forces and those of six other Caribbean nations, which quickly captured the ringleaders and their hundreds of Cuban advisers. Free elections were reinstituted the following year.

## Geography

**Location:** Caribbean, island between the Caribbean Sea and Atlantic Ocean, north of Trinidad and Tobago

**Geographic coordinates:** 12 07 N, 61 40 W

**Map references:** Central America and the Caribbean

**Area:**

*total:* 340 sq km

*land:* 340 sq km

*water:* 0 sq km

**Area - comparative:** twice the size of Washington, DC

**Land boundaries:** 0 km

**Coastline:** 121 km

**Maritime claims:**

*exclusive economic zone:* 200 nm

*territorial sea:* 12 nm

**Climate:** tropical; tempered by northeast trade winds

**Terrain:** volcanic in origin with central mountains

**Elevation extremes:**

*lowest point:* Caribbean Sea 0 m

*highest point:* Mount Saint Catherine 840 m

**Natural resources:** timber, tropical fruit, deepwater harbors

**Land use:**

*arable land:* 15%

*permanent crops:* 18%

*permanent pastures:* 3%

*forests and woodland:* 9%

*other:* 55% (1993 est.)

**Irrigated land:** NA sq km

**Natural hazards:** lies on edge of hurricane belt;

hurricane season lasts from June to November

**Environment - current issues:** NA

**Environment - international agreements:**

*party to:* Biodiversity, Climate Change, Desertification, Endangered Species, Law of the Sea, Ozone Layer Protection, Whaling  
*signed, but not ratified:* none of the selected agreements

**Geography - note:** the administration of the islands of the Grenadines group is divided between Saint Vincent and the Grenadines and Grenada

## People

**Population:** 89,018 (July 2000 est.)

**Age structure:**

*0-14 years:* 38% (male 17,106; female 16,634)

*15-64 years:* 58% (male 27,267; female 24,356)

*65 years and over:* 4% (male 1,653; female 2,002) (2000 est.)

**Population growth rate:** -0.36% (2000 est.)

**Birth rate:** 20.96 births/1,000 population (2000 est.)

**Death rate:** 8.02 deaths/1,000 population (2000 est.)

**Net migration rate:** -16.54 migrant(s)/1,000 population (2000 est.)

**Sex ratio:**

*at birth:* 1.02 male(s)/female

*under 15 years:* 1.03 male(s)/female

*15-64 years:* 1.12 male(s)/female

*65 years and over:* 0.83 male(s)/female

*total population:* 1.07 male(s)/female (2000 est.)

**Infant mortality rate:** 14.63 deaths/1,000 live births (2000 est.)

**Life expectancy at birth:**

*total population:* 64.52 years

*male:* 62.74 years

*female:* 66.31 years (2000 est.)

**Total fertility rate:** 2.42 children born/woman (2000 est.)

**Nationality:**

*noun:* Grenadian(s)

*adjective:* Grenadian

**Ethnic groups:** black 82% some South Asians (East Indians) and Europeans, trace Arawak/Carib Amerindian

**Religions:** Roman Catholic 53%, Anglican 13.8%, other Protestant 33.2%

**Languages:** English (official), French patois

**Literacy:**

*definition:* age 15 and over can read and write

*total population:* 98%

*male:* 98%

*female:* 98% (1970 est.)

## Government

**Country name:**

*conventional long form:* none

*conventional short form:* Grenada

**Data code:** GJ

**Government type:** constitutional monarchy with Westminster-style parliament

## Grenada (continued)

**Capital:** Saint George's

**Administrative divisions:** 6 parishes and 1 dependency\*: Carriacou and Petit Martinique\*, Saint Andrew, Saint David, Saint George, Saint John, Saint Mark, Saint Patrick

**Independence:** 7 February 1974 (from UK)

**National holiday:** Independence Day, 7 February (1974)

**Constitution:** 19 December 1973

**Legal system:** based on English common law

**Suffrage:** 18 years of age; universal

**Executive branch:**

*chief of state:* Queen ELIZABETH II (since 6 February 1952), represented by Governor General Daniel WILLIAMS (since 9 August 1996)

*head of government:* Prime Minister Keith MITCHELL (since 22 June 1995)

*cabinet:* Cabinet appointed by the governor general on the advice of the prime minister

*elections:* none; the monarch is hereditary; governor general appointed by the monarch; prime minister appointed by the governor general from among the members of the House of Assembly

**Legislative branch:** bicameral Parliament consists of the Senate (a 13-member body, 10 appointed by the government and three by the leader of the opposition) and the House of Representatives (15 seats; members are elected by popular vote to serve five-year terms)

*elections:* last held on 18 January 1999 (next to be held by NA October 2004)

*election results:* House of Representatives - percent of vote by party - NA; seats by party - NNP 15

**Judicial branch:** West Indies Associate States Supreme Court (an associate judge resides in Grenada)

**Political parties and leaders:** Grenada United Labor Party or GULP [Herbert PREUDHOMME]; Maurice Bishop Patriotic Movement or MBPM [Terrence MARRYSHOW]; National Democratic Congress or NDC [George BRIZAN]; New National Party or NNP [Keith MITCHELL]; The Democratic Labor Party or DLP [Francis ALEXIS]; The National Party or TNP [Ben JONES]

**International organization participation:** ACP, C, Caricom, CDB, ECLAC, FAO, G-77, IBRD, ICAO, ICFTU, ICRM, IDA, IFAD, IFC, IFRCS, ILO, IMF, IMO, Interpol, IOC, ISO (subscriber), ITU, LAES, NAM, OAS, OECS, OPANAL, OPCW, UN, UNCTAD, UNESCO, UNIDO, UPU, WCL, WHO, WIPO, WToO, WTrO

**Diplomatic representation in the US:**

*chief of mission:* Ambassador Denis G. ANTOINE  
*chancery:* 1701 New Hampshire Avenue NW, Washington, DC 20009

*telephone:* [1] (202) 265-2561

*consulate(s) general:* New York

**Diplomatic representation from the US:**

*chief of mission:* the ambassador to Barbados is accredited to Grenada; Charge d'Affairs Lloyd MOSS  
*embassy:* Point Salines, Saint George's

*mailing address:* P. O. Box 54, Saint George's, Grenada, West Indies

*telephone:* [1] (473) 444-1173 through 1176

*FAX:* [1] (473) 444-4820

**Flag description:** a rectangle divided diagonally into yellow triangles (top and bottom) and green triangles (hoist side and outer side), with a red border around the flag; there are seven yellow, five-pointed stars with three centered in the top red border, three centered in the bottom red border, and one on a red disk superimposed at the center of the flag; there is also a symbolic nutmeg pod on the hoist-side triangle (Grenada is the world's second-largest producer of nutmeg, after Indonesia); the seven stars represent the seven administrative divisions

## Economy

**Economy - overview:** In this island economy progress in fiscal reforms and prudent macroeconomic management have boosted annual growth to 5%-6% in 1998-99. The increase in economic activity has been led by construction and trade. Tourist facilities are being expanded; tourism is the leading foreign exchange earner. Major short-term concerns are the rising fiscal deficit and the deterioration in the external account balance.

Grenada shares a common central bank and a common currency with seven other members of the Organization of Eastern Caribbean States (OECS).

**GDP:** purchasing power parity - \$360 million (1999 est.)

**GDP - real growth rate:** 5% (1999 est.)

**GDP - per capita:** purchasing power parity - \$3,700 (1999 est.)

**GDP - composition by sector:**

*agriculture:* 9.7%

*industry:* 15%

*services:* 75.3% (1996 est.)

**Population below poverty line:** NA%

**Household income or consumption by percentage share:**

*lowest 10%:* NA%

*highest 10%:* NA%

**Inflation rate (consumer prices):** 1.3% (1998)

**Labor force:** 42,300 (1996)

**Labor force - by occupation:** services 62%, agriculture 24%, industry 14% (1999 est.)

**Unemployment rate:** 15% (1997)

**Budget:**

*revenues:* \$85.8 million

*expenditures:* \$102.1 million, including capital expenditures of \$28 million (1997)

**Industries:** food and beverages, textiles, light assembly operations, tourism, construction

**Industrial production growth rate:** 0.7% (1997 est.)

**Electricity - production:** 105 million kWh (1998)

**Electricity - production by source:**

*fossil fuel:* 100%

*hydro:* 0%

*nuclear:* 0%

*other:* 0% (1998)

**Electricity - consumption:** 98 million kWh (1998)

**Electricity - exports:** 0 kWh (1998)

**Electricity - imports:** 0 kWh (1998)

**Agriculture - products:** bananas, cocoa, nutmeg, mace, citrus, avocados, root crops, sugarcane, corn, vegetables

**Exports:** \$26.8 million (1998)

**Exports - commodities:** bananas, cocoa, nutmeg, fruit and vegetables, clothing, mace

**Exports - partners:** Caricom 32.3%, UK 20%, US 13%, Netherlands 8.8% (1991)

**Imports:** \$200 million (1998)

**Imports - commodities:** food, manufactured goods, machinery, chemicals, fuel (1989)

**Imports - partners:** US 31.2%, Caricom 23.6%, UK 13.8%, Japan 7.1% (1991)

**Debt - external:** \$89.2 million (1998)

**Economic aid - recipient:** \$8.3 million (1995)

**Currency:** 1 East Caribbean dollar (EC\$) = 100 cents

**Exchange rates:** East Caribbean dollars (EC\$) per US\$1 - 2.7000 (fixed rate since 1976)

**Fiscal year:** calendar year

## Communications

**Telephones - main lines in use:** 23,000 (1995)

**Telephones - mobile cellular:** 400 (1995)

**Telephone system:** automatic, islandwide telephone system

*domestic:* interisland VHF and UHF radiotelephone links

*international:* new SHF radiotelephone links to Trinidad and Tobago and Saint Vincent; VHF and UHF radio links to Trinidad

**Radio broadcast stations:** AM 2, FM 1, shortwave 0 (1998)

**Radios:** 57,000 (1997)

**Television broadcast stations:** 2 (1997)

**Televisions:** 33,000 (1997)

**Internet Service Providers (ISPs):** 1 (1999)

## Transportation

**Railways:** 0 km

**Highways:**

*total:* 1,040 km

*paved:* 638 km

*unpaved:* 402 km (1996 est.)

**Ports and harbors:** Grenville, Saint George's

**Merchant marine:** none (1999 est.)

**Airports:** 3 (1999 est.)

**Airports - with paved runways:**

*total:* 3

*2,438 to 3,047 m:* 1

*914 to 1,523 m:* 1

*under 914 m:* 1 (1999 est.)

## Military

**Military branches:** Royal Grenada Police Force

(includes Special Service Unit), Coast Guard

**Military expenditures - dollar figure:** \$NA

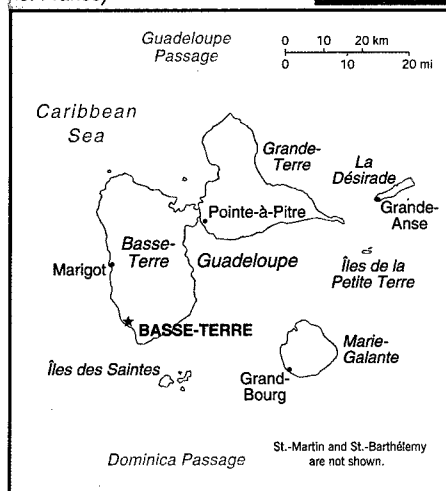
**Military expenditures - percent of GDP:** NA%

## Transnational Issues

**Disputes - international:** none

**Illicit drugs:** small-scale cannabis cultivation; lesser transshipment point for marijuana and cocaine to US

## Guadeloupe (overseas department of France)



## Introduction

**Background:** Guadeloupe has been a French possession since 1635. The island of Saint-Martin is divided with the Netherlands (whose southern portion is named Sint Maarten and is part of the Netherlands Antilles).

## Geography

**Location:** Caribbean, islands in the eastern Caribbean Sea, southeast of Puerto Rico

**Geographic coordinates:** 16 15 N, 61 35 W

**Map references:** Central America and the Caribbean

### Area:

*total:* 1,780 sq km

*land:* 1,706 sq km

*water:* 74 sq km

*note:* Guadeloupe is an archipelago of nine inhabited islands, including Basse-Terre, Grande-Terre, Marie-Galante, La Désirade, Îles des Saintes (2), Saint-Barthélemy, Îles de la Petite Terre, and Saint-Martin (French part of the island of Saint Martin)

**Area - comparative:** 10 times the size of Washington, DC

### Land boundaries:

*total:* 10.2 km

*border countries:* Netherlands Antilles (Sint Maarten) 10.2 km

**Coastline:** 306 km

### Maritime claims:

*exclusive economic zone:* 200 nm

*territorial sea:* 12 nm

**Climate:** subtropical tempered by trade winds; moderately high humidity

**Terrain:** Basse-Terre is volcanic in origin with interior mountains; Grande-Terre is low limestone formation; most of the seven other islands are volcanic in origin

### Elevation extremes:

*lowest point:* Caribbean Sea 0 m

*highest point:* Soufriere 1,467 m

**Natural resources:** cultivable land, beaches and climate that foster tourism

### Land use:

*arable land:* 14%

*permanent crops:* 4%

*permanent pastures:* 14%

*forests and woodland:* 39%

*other:* 29% (1993 est.)

**Irrigated land:** 30 sq km (1993 est.)

**Natural hazards:** hurricanes (June to October); Soufriere is an active volcano

**Environment - current issues:** NA

## People

**Population:** 426,493 (July 2000 est.)

### Age structure:

*0-14 years:* 25% (male 54,603; female 52,339)

*15-64 years:* 66% (male 139,640; female 142,706)

*65 years and over:* 9% (male 15,647; female 21,558) (2000 est.)

**Population growth rate:** 1.11% (2000 est.)

**Birth rate:** 17.25 births/1,000 population (2000 est.)

**Death rate:** 6.01 deaths/1,000 population (2000 est.)

**Net migration rate:** -0.15 migrant(s)/1,000 population (2000 est.)

### Sex ratio:

*at birth:* 1.05 male(s)/female

*under 15 years:* 1.04 male(s)/female

*15-64 years:* 0.98 male(s)/female

*65 years and over:* 0.73 male(s)/female

*total population:* 0.97 male(s)/female (2000 est.)

**Infant mortality rate:** 9.77 deaths/1,000 live births (2000 est.)

### Life expectancy at birth:

*total population:* 76.99 years

*male:* 73.82 years

*female:* 80.3 years (2000 est.)

**Total fertility rate:** 1.93 children born/woman (2000 est.)

### Nationality:

*noun:* Guadeloupian(s)

*adjective:* Guadeloupe

**Ethnic groups:** black or mulatto 90%, white 5%, East Indian, Lebanese, Chinese less than 5%

**Religions:** Roman Catholic 95%, Hindu and pagan African 4%, Protestant 1%

**Languages:** French (official) 99%, Creole patois

### Literacy:

*definition:* age 15 and over can read and write

*total population:* 90%

*male:* 90%

*female:* 90% (1982 est.)

## Government

### Country name:

*conventional long form:* Department of Guadeloupe

*conventional short form:* Guadeloupe

*local long form:* Departement de la Guadeloupe

*local short form:* Guadeloupe

**Data code:** GP

## Guadeloupe (continued)

**Dependency status:** overseas department of France

**Government type:** NA

**Capital:** Basse-Terre

**Administrative divisions:** none (overseas department of France)

**Independence:** none (overseas department of France)

**National holiday:** National Day, Taking of the Bastille, 14 July (1789)

**Constitution:** 28 September 1958 (French Constitution)

**Legal system:** French legal system

**Suffrage:** 18 years of age; universal

**Executive branch:**

*chief of state:* President Jacques CHIRAC of France (since 17 May 1995), represented by Prefect Jean FEDINI (since NA 1996)

*head of government:* President of the General Council Marcellin LUBETH (since NA March 1998); President of the Regional Council Lucette MICHAUX-CHEVRY (since 22 March 1992)

*cabinet:* NA

*elections:* French president elected by popular vote for a seven-year term; prefect appointed by the French president on the advice of the French Ministry of Interior; the presidents of the General and Regional Councils are elected by the members of those councils

*election results:* NA

**Legislative branch:** unicameral General Council or Conseil General (42 seats; members are elected by popular vote to serve six-year terms) and the unicameral Regional Council or Conseil Regional (41 seats; members are elected by popular vote to serve six-year terms)

*elections:* General Council - last held 22 March 1998 (next to be held by NA 2004); Regional Council - last held 15 March 1998 (next to be held NA 2004)

*election results:* General Council - percent of vote by party - NA; seats by party - diverse left parties 11, PS 8, RPR 8, PPDG 6, diverse right parties 5, PCG 3, UDF 1; Regional Council - percent of vote by party - RPR 48.03%, PS/PPDG/diverse left parties 24.49%, PCG 5.29%, diverse right parties 5.73%; seats by party - RPR 25, PS/PPDG/diverse left parties 12, PCG 2, diverse right parties 2

*note:* Guadeloupe elects two representatives to the French Senate; elections last held NA September 1995 (next to be held NA September 2004); percent of vote by party - NA; seats by party - RPR 1, FGPS 1; Guadeloupe elects four representatives to the French National Assembly; elections last held 25 May - 1 June 1997 (next to be held NA 2002); percent of vote by party - NA; seats by party - FGPS 2, RPR 1, PPDG 1

**Judicial branch:** Court of Appeal or Cour d'Appel with jurisdiction over Guadeloupe, French Guiana, and Martinique

**Political parties and leaders:** Christian Movement for the Liberation of Guadeloupe or KLP;G;

Communist Party of Guadeloupe or PCG [Christian CELESTE]; diverse left parties [Jacques GILLOT]; diverse right parties [Simon IBO]; FGPS Dissidents or FRUI.G [Dominique LARIFLA]; Movement for an Independent Guadeloupe or MPGI [Luc REINETTE]; Popular Union for the Liberation of Guadeloupe or UPLG [Lucien PERRUTIN]; Progressive Democratic Party or PPDG [Henri BANGOU]; Rally for the Republic or RPR [Aldo BLAISE]; Socialist Party or PS [Abdon SAMAN]; Union for French Democracy or UDF [Marcel ESDRAS]

**Political pressure groups and leaders:** Christian Movement for the Liberation of Guadeloupe or KLP;G; General Federation of Guadeloupe Workers or CGT-G; General Union of Guadeloupe Workers or UGTG; Movement for Independent Guadeloupe or MPGI

**International organization participation:** FZ, WCL, WFTU

**Diplomatic representation in the US:** none (overseas department of France)

**Diplomatic representation from the US:** none (overseas department of France)

**Flag description:** three horizontal bands, a narrow green band (top), a wide red band, and a narrow green band; the green bands are separated from the red band by two narrow white stripes; a gold five-pointed star is centered in the red band toward the hoist side; the flag of France is used for official occasions

## Economy

**Economy - overview:** The economy depends on agriculture, tourism, light industry, and services. It also depends on France for large subsidies and imports. Tourism is a key industry, with most tourists from the US; an increasingly large number of cruise ships visit the islands. The traditional sugarcane crop is slowly being replaced by other crops, such as bananas (which now supply about 50% of export earnings), eggplant, and flowers. Other vegetables and root crops are cultivated for local consumption, although Guadeloupe is still dependent on imported food, mainly from France. Light industry features sugar and rum production. Most manufactured goods and fuel are imported. Unemployment is especially high among the young. Hurricanes periodically devastate the economy.

**GDP:** purchasing power parity - \$3.7 billion (1996 est.)

**GDP - real growth rate:** NA%

**GDP - per capita:** purchasing power parity - \$9,000 (1996 est.)

**GDP - composition by sector:**

*agriculture:* 6%

*industry:* 9%

*services:* 85% (1993 est.)

**Population below poverty line:** NA%

**Household income or consumption by percentage share:**

*lowest 10%:* NA%

*highest 10%:* NA%

**Inflation rate (consumer prices):** NA

**Labor force:** 125,900 (1997)

**Labor force - by occupation:** agriculture 15%, industry 17%, services 68% (1997)

**Unemployment rate:** 27.8% (1998)

**Budget:**

*revenues:* \$225 million

*expenditures:* \$390 million, including capital expenditures of \$105 million (1996)

**Industries:** construction, cement, rum, sugar, tourism

**Industrial production growth rate:** NA%

**Electricity - production:** 1.22 billion kWh (1998)

**Electricity - production by source:**

*fossil fuel:* 100%

*hydro:* 0%

*nuclear:* 0%

*other:* 0% (1998)

**Electricity - consumption:** 1.135 billion kWh (1998)

**Electricity - exports:** 0 kWh (1998)

**Electricity - imports:** 0 kWh (1998)

**Agriculture - products:** bananas, sugarcane, tropical fruits and vegetables; cattle, pigs, goats

**Exports:** \$140 million (f.o.b., 1997)

**Exports - commodities:** bananas, sugar, rum

**Exports - partners:** France 60%, Martinique 18%, US 4% (1997)

**Imports:** \$1.7 billion (c.i.f., 1997)

**Imports - commodities:** foodstuffs, fuels, vehicles, clothing and other consumer goods, construction materials

**Imports - partners:** France 63%, Germany 4%, US 3%, Japan 2%, Netherlands Antilles 2% (1997)

**Debt - external:** \$NA

**Economic aid - recipient:** \$NA; note - substantial annual French subsidies

**Currency:** 1 French franc (F) = 100 centimes

**Exchange rates:** euros per US\$1 - 0.9867 (January 2000), 0.9386 (1999); French francs (F) per US\$1 - 5.65 (January 1999), 5.8995 (1998), 5.8367 (1997), 5.1155 (1996), 4.9915 (1995)

**Fiscal year:** calendar year

## Communications

**Telephones - main lines in use:** 159,000 (1995)

**Telephones - mobile cellular:** 814 (1990)

**Telephone system:** domestic facilities inadequate

*domestic:* NA

*international:* satellite earth station - 1 Intelsat (Atlantic Ocean); microwave radio relay to Antigua and Barbuda, Dominica, and Martinique

**Radio broadcast stations:** AM 1, FM 17, shortwave 0 (1998)

**Radios:** 113,000 (1997)

**Television broadcast stations:** 5 (plus several low-power repeaters) (1997)

**Televisions:** 118,000 (1997)

**Internet Service Providers (ISPs):** NA

## Guadeloupe (continued)

### Transportation

#### Railways:

**total:** NA km; privately-owned, narrow-gauge plantation lines

#### Highways:

**total:** 2,082 km

**paved:** 1,742 km

**unpaved:** 340 km (1985 est.)

**note:** in 1996 there were a total of 3,200 km of roads

**Ports and harbors:** Basse-Terre, Gustavia (on Saint Barthelemy), Marigot, Pointe-a-Pitre

#### Merchant marine:

**total:** 1 ship (1,000 GRT or over) totaling 1,240 GRT/109 DWT

**ships by type:** passenger 1 (1999 est.)

**Airports:** 9 (1999 est.)

#### Airports - with paved runways:

**total:** 8

**over 3,047 m:** 1

**914 to 1,523 m:** 2

**under 914 m:** 5 (1999 est.)

#### Airports - with unpaved runways:

**total:** 1

**under 914 m:** 1 (1999 est.)

### Military

**Military branches:** French Forces, Gendarmerie

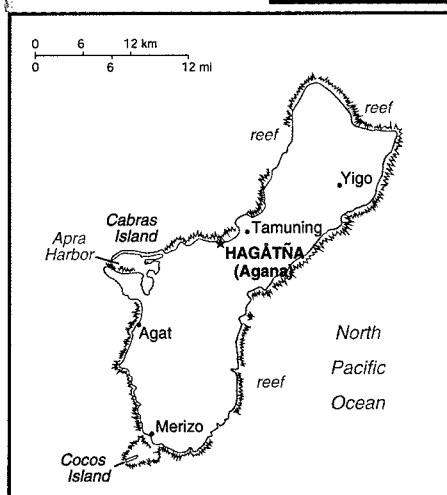
**Military - note:** defense is the responsibility of France

### Transnational Issues

**Disputes - international:** none

## Guam

(territory of the US)



### Introduction

**Background:** Guam was ceded to the US by Spain in 1898. Captured by the Japanese in 1941, it was retaken by the US three years later. The military installation on the island is one of the most strategically important US bases in the Pacific.

### Geography

**Location:** Oceania, island in the North Pacific Ocean, about three-quarters of the way from Hawaii to the Philippines

**Geographic coordinates:** 13 28 N, 144 47 E

**Map references:** Oceania

#### Area:

**total:** 541.3 sq km

**land:** 541.3 sq km

**water:** 0 sq km

**Area - comparative:** three times the size of Washington, DC

**Land boundaries:** 0 km

**Coastline:** 125.5 km

#### Maritime claims:

**exclusive economic zone:** 200 nm

**territorial sea:** 12 nm

**Climate:** tropical marine; generally warm and humid, moderated by northeast trade winds; dry season from January to June, rainy season from July to December; little seasonal temperature variation

**Terrain:** volcanic origin, surrounded by coral reefs; relatively flat coralline limestone plateau (source of most fresh water), with steep coastal cliffs and narrow coastal plains in north, low-lying hills in center, mountains in south

#### Elevation extremes:

**lowest point:** Pacific Ocean 0 m

**highest point:** Mount Lamlam 406 m

**Natural resources:** fishing (largely undeveloped), tourism (especially from Japan)

#### Land use:

**arable land:** 11%

**permanent crops:** 11%

**permanent pastures:** 15%

**forests and woodland:** 18%

**other:** 45% (1993 est.)

**Irrigated land:** NA sq km

**Natural hazards:** frequent squalls during rainy season; relatively rare, but potentially very destructive typhoons (especially in August)

**Environment - current issues:** extirpation of native bird population by the rapid proliferation of the brown tree snake, an exotic species

**Geography - note:** largest and southernmost island in the Mariana Islands archipelago; strategic location in western North Pacific Ocean

### People

**Population:** 154,623 (July 2000 est.)

#### Age structure:

**0-14 years:** 34.9% (male 28,233; female 25,727)

**15-64 years:** 59.09% (male 48,126; female 43,238)

**65 years and over:** 6.01% (male 4,680; female 4,619) (2000 est.)

**Population growth rate:** 1.67% (2000 est.)

**Birth rate:** 26.19 births/1,000 population (2000 est.)

**Death rate:** 4.16 deaths/1,000 population (2000 est.)

**Net migration rate:** -5.35 migrant(s)/1,000 population (2000 est.)

#### Sex ratio:

**at birth:** 1.14 male(s)/female

**under 15 years:** 1.1 male(s)/female

**15-64 years:** 1.11 male(s)/female

**65 years and over:** 1.01 male(s)/female

**total population:** 1.1 male(s)/female (2000 est.)

**Infant mortality rate:** 6.83 deaths/1,000 live births (2000 est.)

#### Life expectancy at birth:

**total population:** 77.78 years

**male:** 75.51 years

**female:** 80.37 years (2000 est.)

**Total fertility rate:** 3.96 children born/woman (2000 est.)

#### Nationality:

**noun:** Guamanian(s)

**adjective:** Guamanian

**Ethnic groups:** Chamorro 47%, Filipino 25%, white 10%, Chinese, Japanese, Korean, and other 18%

**Religions:** Roman Catholic 85%, other 15% (1999 est.)

**Languages:** English, Chamorro, Japanese

#### Literacy:

**definition:** age 15 and over can read and write

**total population:** 99%

**male:** 99%

**female:** 99% (1990 est.)

### Government

#### Country name:

**conventional long form:** Territory of Guam

**conventional short form:** Guam

**Data code:** GQ

## Guam (continued)

**Dependency status:** organized, unincorporated territory of the US with policy relations between Guam and the US under the jurisdiction of the Office of Insular Affairs, US Department of the Interior

**Government type:** NA

**Capital:** Hagatna (Agana)

**Administrative divisions:** none (territory of the US)

**Independence:** none (territory of the US)

**National holiday:** Guam Discovery Day (first Monday in March) (1521); Liberation Day, 21 July (1944)

**Constitution:** Organic Act of 1 August 1950

**Legal system:** modeled on US; US federal laws apply

**Suffrage:** 18 years of age; universal; US citizens, but do not vote in US presidential elections

**Executive branch:**

*chief of state:* President William Jefferson CLINTON of the US (since 20 January 1993); Vice President Albert GORE, Jr. (since 20 January 1993)

*head of government:* Governor Carl GUTIERREZ (since 8 November 1994) and Lieutenant Governor Madeleine BORDALLO (since 8 November 1994)

*cabinet:* executive departments; heads appointed by the governor with the consent of the Guam legislature

*elections:* US president and vice president elected on the same ticket for a four-year term; governor and lieutenant governor elected on the same ticket by popular vote for four-year terms; election last held 3 November 1998 (next to be held NA November 2002)

*election results:* Carl GUTIERREZ reelected governor; percent of vote - Carl GUTIERREZ (Democrat) 53.2%, Joseph ADA (Republican) 46.8%

**Legislative branch:** unicameral Legislature (15 seats; members are elected by popular vote to serve two-year terms)

*elections:* last held 3 November 1998 (next to be held NA November 2000)

*election results:* percent of vote by party - NA; seats by party - Republican 12, Democratic 3

*note:* Guam elects one delegate to the US House of Representatives; election last held 3 November 1998 (next to be held NA November 2000); results - Robert UNDERWOOD was reelected as delegate; percent of vote by party - NA; seats by party - Democratic 1

**Judicial branch:** Federal District Court (judge is appointed by the president); Territorial Superior Court (judges appointed for eight-year terms by the governor)

**Political parties and leaders:** Democratic Party (party of the Governor) [leader NA]; Republican Party (controls the legislature) [leader NA]

**International organization participation:** ESCAP (associate), Interpol (subbureau), IOC, SPC

**Diplomatic representation in the US:** none (territory of the US)

**Diplomatic representation from the US:** none (territory of the US)

**Flag description:** territorial flag is dark blue with a narrow red border on all four sides; centered is a red-bordered, pointed, vertical ellipse containing a beach scene, outrigger canoe with sail, and a palm tree with the word GUAM superimposed in bold red letters; US flag is the national flag

## Economy

**Economy - overview:** The economy depends mainly on US military spending and on tourist revenue. Over the past 20 years, the tourist industry has grown rapidly, creating a construction boom for new hotels and the expansion of older ones. More than 1 million tourists visit Guam each year. The industry suffered a setback in 1998 because of the continuing Japanese recession; the Japanese normally make up almost 90% of the tourists. Most food and industrial goods are imported. Guam faces the problem of building up the civilian economic sector to offset the impact of military downsizing.

**GDP:** purchasing power parity - \$3 billion (1996 est.)

**GDP - real growth rate:** NA%

**GDP - per capita:** purchasing power parity - \$19,000 (1996 est.)

**GDP - composition by sector:**

*agriculture:* NA%

*industry:* NA%

*services:* NA%

**Population below poverty line:** NA%

**Household income or consumption by percentage share:**

*lowest 10%:* NA%

*highest 10%:* NA%

**Inflation rate (consumer prices):** 4% (1992 est.)

**Labor force:** 65,660 (1995)

**Labor force - by occupation:** federal and territorial government 31%, private 69% (trade 21%, services 33%, construction 12%, other 3%) (1995)

**Unemployment rate:** 2% (1992 est.)

**Budget:**

*revenues:* \$524.3 million

*expenditures:* \$361.4 million, including capital expenditures of \$NA (1995)

**Industries:** US military, tourism, construction, transshipment services, concrete products, printing and publishing, food processing, textiles

**Industrial production growth rate:** NA%

**Electricity - production:** 800 million kWh (1998)

**Electricity - production by source:**

*fossil fuel:* 100%

*hydro:* 0%

*nuclear:* 0%

*other:* 0% (1998)

**Electricity - consumption:** 744 million kWh (1998)

**Electricity - exports:** 0 kWh (1998)

**Electricity - imports:** 0 kWh (1998)

**Agriculture - products:** fruits, copra, vegetables; eggs, pork, poultry, beef

**Exports:** \$86.1 million (f.o.b., 1992)

**Exports - commodities:** mostly transshipments of refined petroleum products, construction materials, fish, food and beverage products

**Exports - partners:** US 25%

**Imports:** \$202.4 million (c.i.f., 1992)

**Imports - commodities:** petroleum and petroleum products, food, manufactured goods

**Imports - partners:** US 23%, Japan 19%, other 58%

**Debt - external:** \$NA

**Economic aid - recipient:** \$NA; note - although Guam receives no foreign aid, it does receive large transfer payments from the general revenues of the US Federal Treasury into which Guamanians pay no income or excise taxes; under the provisions of a special law of Congress, the Guam Treasury, rather than the US Treasury, receives federal income taxes paid by military and civilian Federal employees stationed in Guam

**Currency:** 1 United States dollar (US\$) = 100 cents

**Exchange rates:** US currency is used

**Fiscal year:** 1 October - 30 September

## Communications

**Telephones - main lines in use:** 82,669 (1997)

**Telephones - mobile cellular:** 55,000 (1998)

**Telephone system:**

*domestic:* NA

*international:* satellite earth stations - 2 Intelsat (Pacific Ocean); submarine cables to US and Japan

**Radio broadcast stations:** AM 4, FM 7, shortwave 0 (1998)

**Radios:** 221,000 (1997)

**Television broadcast stations:** 5 (1997)

**Televisions:** 106,000 (1997)

**Internet Service Providers (ISPs):** 5 (1999)

## Transportation

**Railways:** 0 km

**Highways:**

*total:* 885 km

*paved:* 675 km

*unpaved:* 210 km

*note:* there is another 685 km of roads classified non-public, including roads located on federal government installations

**Ports and harbors:** Apra Harbor

**Merchant marine:** none (1999 est.)

**Airports:** 5 (1999 est.)

**Airports - with paved runways:**

*total:* 4

*over 3,047 m:* 2

*2,438 to 3,047 m:* 1

*914 to 1,523 m:* 1 (1999 est.)

**Airports - with unpaved runways:**

*total:* 1

*under 914 m:* 1 (1999 est.)

## Military

**Military - note:** defense is the responsibility of the US

## Transnational Issues

**Disputes - international:** none

# Guatemala



## Introduction

**Background:** Guatemala was freed of Spanish colonial rule in 1821. During the second half of the 20th century, it experienced a variety of military and civilian governments as well as a 36-year guerrilla war. In 1996, the government signed a peace agreement formally ending the conflict, which had led to the death of more than 100,000 people and had created some 1 million refugees.

## Geography

**Location:** Middle America, bordering the Caribbean Sea, between Honduras and Belize and bordering the North Pacific Ocean, between El Salvador and Mexico

**Geographic coordinates:** 15 30 N, 90 15 W  
**Map references:** Central America and the Caribbean

**Area:**  
*total:* 108,890 sq km  
*land:* 108,430 sq km  
*water:* 460 sq km

**Area - comparative:** slightly smaller than Tennessee  
**Land boundaries:**  
*total:* 1,687 km  
*border countries:* Belize 266 km, El Salvador 203 km, Honduras 256 km, Mexico 962 km  
**Coastline:** 400 km

**Maritime claims:**  
*continental shelf:* 200-m depth or to the depth of exploitation  
*exclusive economic zone:* 200 nm  
*territorial sea:* 12 nm  
**Climate:** tropical; hot, humid in lowlands; cooler in highlands  
**Terrain:** mostly mountains with narrow coastal plains and rolling limestone plateau (Peten)  
**Elevation extremes:**  
*lowest point:* Pacific Ocean 0 m  
*highest point:* Volcan Tajumulco 4,211 m

**Natural resources:** petroleum, nickel, rare woods, fish, chicle, hydropower

### Land use:

*arable land:* 12%  
*permanent crops:* 5%  
*permanent pastures:* 24%  
*forests and woodland:* 54%  
*other:* 5% (1993 est.)

**Irrigated land:** 1,250 sq km (1993 est.)

**Natural hazards:** numerous volcanoes in mountains, with occasional violent earthquakes; Caribbean coast subject to hurricanes and other tropical storms

**Environment - current issues:** deforestation; soil erosion; water pollution; Hurricane Mitch damage

### Environment - international agreements:

*party to:* Antarctic Treaty, Biodiversity, Climate Change, Climate Change-Kyoto Protocol, Desertification, Endangered Species, Environmental Modification, Hazardous Wastes, Law of the Sea, Marine Dumping, Nuclear Test Ban, Ozone Layer Protection, Ship Pollution, Wetlands  
*signed, but not ratified:* Antarctic-Environmental Protocol

**Geography - note:** no natural harbors on west coast

## People

**Population:** 12,639,939 (July 2000 est.)

### Age structure:

*0-14 years:* 42% (male 2,735,107; female 2,622,412)  
*15-64 years:* 54% (male 3,411,575; female 3,413,932)  
*65 years and over:* 4% (male 213,791; female 243,122) (2000 est.)

**Population growth rate:** 2.63% (2000 est.)

**Birth rate:** 35.05 births/1,000 population (2000 est.)

**Death rate:** 6.92 deaths/1,000 population (2000 est.)

**Net migration rate:** -1.89 migrant(s)/1,000 population (2000 est.)

### Sex ratio:

*at birth:* 1.05 male(s)/female  
*under 15 years:* 1.04 male(s)/female  
*15-64 years:* 1 male(s)/female  
*65 years and over:* 0.88 male(s)/female  
*total population:* 1.01 male(s)/female (2000 est.)

**Infant mortality rate:** 47.03 deaths/1,000 live births (2000 est.)

### Life expectancy at birth:

*total population:* 66.18 years  
*male:* 63.53 years  
*female:* 68.96 years (2000 est.)

**Total fertility rate:** 4.66 children born/woman (2000 est.)

### Nationality:

*noun:* Guatemalan(s)  
*adjective:* Guatemalan

**Ethnic groups:** Mestizo (mixed Amerindian-Spanish or assimilated Amerindian - in local Spanish called Ladino), approximately 56%, Amerindian or predominantly Amerindian, approximately 44%

**Religions:** Roman Catholic, Protestant, indigenous Mayan beliefs

**Languages:** Spanish 60%, Amerindian languages 40% (more than 20 Amerindian languages, including Quiche, Cakchiquel, Kekchi, Mam, Garifuna, and Xinca)

### Literacy:

*definition:* age 15 and over can read and write  
*total population:* 55.6%  
*male:* 62.5%  
*female:* 48.6% (1995 est.)

## Government

### Country name:

*conventional long form:* Republic of Guatemala

*conventional short form:* Guatemala

*local long form:* Republica de Guatemala

*local short form:* Guatemala

**Data code:** GT

**Government type:** constitutional democratic republic

**Capital:** Guatemala

**Administrative divisions:** 22 departments

(departamentos, singular - departamento); Alta Verapaz, Baja Verapaz, Chimaltenango, Chiquimula, El Progreso, Escuintla, Guatemala, Huehuetenango, Izabal, Jalapa, Jutiapa, Peten, Quetzaltenango, Quiche, Retalhuleu, Sacatepequez, San Marcos, Santa Rosa, Solola, Suchitepequez, Totonicapan, Zacapa

**Independence:** 15 September 1821 (from Spain)

**National holiday:** Independence Day, 15 September (1821)

**Constitution:** 31 May 1985, effective 14 January 1986

*note:* suspended 25 May 1993 by former President SERRANO; reinstated 5 June 1993 following ouster of president; amended November 1993

**Legal system:** civil law system; judicial review of legislative acts; has not accepted compulsory ICJ jurisdiction

**Suffrage:** 18 years of age; universal (active duty members of the armed forces may not vote)

### Executive branch:

*chief of state:* President Alfonso Antonio PORTILLO Cabrerias (since 14 January 2000); Vice President Juan Francisco REYES Lopez (since 14 January 2000); *note* - the president is both the chief of state and head of government

*head of government:* President Alfonso Antonio PORTILLO Cabrerias (since 14 January 2000); Vice President Juan Francisco REYES Lopez (since 14 January 2000); *note* - the president is both the chief of state and head of government

*cabinet:* Council of Ministers named by the president  
*elections:* president elected by popular vote for a four-year term; election last held 7 November 1999; runoff held 26 December 1999 (next to be held NA November 2003)

*election results:* Alfonso Antonio PORTILLO Cabrerias elected president; percent of vote - Alfonso



## Guatemala (continued)

Antonio PORTILLO Cabrerias (FRG) 68%, Oscar BERGER Perdomo(PAN) 32%

**Legislative branch:** unicameral Congress of the Republic or Congreso de la Republica (113 seats; members are elected by popular vote to serve four-year terms)

**elections:** last held on 7 November 1999 (next to be held in November 2003)

**election results:** percent of vote by party - NA; seats by party - FRG 63, PAN 37, ANN 9, DCG 2, UD/LOV 1, PLP 1

**note:** for the 7 November 1999 election, the number of congressional seats was increased from 80 to 113

**Judicial branch:** Supreme Court of Justice or Corte Suprema de Justicia; additionally the Court of Constitutionality is presided over by the president of the Supreme Court, judges are elected for a five-year term by Congress

**Political parties and leaders:** Christian Democratic Party or DCG [Inicio CERESO Arevalo]; Democratic Union or UD [Jose CHEA Urruela]; Green Party or LOV [leader NA]; Guatemalan National Revolutionary Union or URNG [Jorge SOTO]; Guatemalan Republican Front or FRG [Efraim RIOS Montt]; National Advancement Party or PAN [Hector CIFUENTES]; New Guatemalan Democratic Front or FDNG [Rafael ARRIAGA Martinez]; New Nation Alliance or ANN [leader NA]; Progressive Liberator Party or PLP [leader NA]

**Political pressure groups and leaders:** Agrarian Owners Group or UNAGRO; Alliance Against Impunity or AAI; Committee for Campesino Unity or CUC; Coordinating Committee of Agricultural, Commercial, Industrial, and Financial Associations or CACIF; Mutual Support Group or GAM

**International organization participation:** BCIE, CACM, CCC, ECLAC, FAO, G-24, G-77, IADB, IAEA, IBRD, ICAO, ICFTU, ICRM, IDA, IFAD, IFC, IFRCS, IHO, ILO, IMF, IMO, Intelsat, Interpol, IOC, IOM, ISO (correspondent), ITU, LAES, LAIA (observer), NAM, OAS, OPANAL, OPCW, PCA, UN, UNCTAD, UNESCO, UNIDO, UNU, UPU, WCL, WFTU, WHO, WIPO, WMO, WTO, WTrO

### Diplomatic representation in the US:

**chief of mission:** Ambassador (vacant)

**chancery:** 2220 R Street NW, Washington, DC 20008

**telephone:** [1] (202) 745-4952

**FAX:** [1] (202) 745-1908

**consulate(s) general:** Chicago, Houston, Los Angeles, Miami, New York, and San Francisco

### Diplomatic representation from the US:

**chief of mission:** Ambassador Prudence BUSHNELL

**embassy:** 7-01 Avenida de la Reforma, Zone 10, Guatemala City

**mailing address:** APO AA 34024

**telephone:** [502] (2) 31-15-41

**FAX:** [502] (2) 33-48-77

**Flag description:** three equal vertical bands of light blue (hoist side), white, and light blue with the coat of arms centered in the white band; the coat of arms includes a green and red quetzal (the national bird) and a scroll bearing the inscription LIBERTAD 15 DE

SEPTIEMBRE DE 1821 (the original date of independence from Spain) all superimposed on a pair of crossed rifles and a pair of crossed swords and framed by a wreath

## Economy

**Economy - overview:** The agricultural sector accounts for one-fourth of GDP, two-thirds of exports, and half of the labor force. Coffee, sugar, and bananas are the main products. Manufacturing and construction account for one-fifth of GDP. Since assuming office in January 1996, former President ARZU worked to implement a program of economic liberalization and political modernization. The signing of the peace accords in December 1996, which ended 36 years of civil war, removed a major obstacle to foreign investment. In 1998, Hurricane Mitch caused relatively little damage to Guatemala compared to its neighbors. Remaining challenges include beefing up government revenues, negotiating further assistance from international donors, and increasing the efficiency and openness of both government and private financial operations. Growth should remain at the same level in 2000 provided world agricultural prices do not plunge.

**GDP:** purchasing power parity - \$47.9 billion (1999 est.)

**GDP - real growth rate:** 3.5% (1999 est.)

**GDP - per capita:** purchasing power parity - \$3,900 (1999 est.)

### GDP - composition by sector:

**agriculture:** 23%

**industry:** 20%

**services:** 57% (1999 est.)

**Population below poverty line:** 75%

**Household income or consumption by percentage share:**

**lowest 10%:** 0.6%

**highest 10%:** 46.6% (1989)

**Inflation rate (consumer prices):** 6.8% (1999 est.)

**Labor force:** 3.32 million (1997 est.)

**Labor force - by occupation:** agriculture 50%, industry 15%, services 35% (1999 est.)

**Unemployment rate:** 7.5% (1999 est.)

### Budget:

**revenues:** \$NA

**expenditures:** \$NA, including capital expenditures of \$NA

**Industries:** sugar, textiles and clothing, furniture, chemicals, petroleum, metals, rubber, tourism

**Industrial production growth rate:** NA%

**Electricity - production:** 3.085 billion kWh (1998)

**Electricity - production by source:**

**fossil fuel:** 26.42%

**hydro:** 66.61%

**nuclear:** 0%

**other:** 6.97% (1998)

**Electricity - consumption:** 2.914 billion kWh (1998)

**Electricity - exports:** 6 million kWh (1998)

**Electricity - imports:** 51 million kWh (1998)

**Agriculture - products:** sugarcane, corn, bananas, coffee, beans, cardamom; cattle, sheep, pigs, chickens

**Exports:** \$2.4 billion (f.o.b., 1999)

**Exports - commodities:** coffee, sugar, bananas, fruits and vegetables, meat, apparel, petroleum, electricity

**Exports - partners:** US 48%, El Salvador 10%, Honduras 6%, Germany 5%, Costa Rica 4% (1997)

**Imports:** \$4.5 billion (c.i.f., 1999)

**Imports - commodities:** fuels, machinery and transport equipment, construction materials, grain, fertilizers, electricity

**Imports - partners:** US 46%, Mexico 13%, El Salvador 5%, Venezuela 5%, Japan 4% (1997)

**Debt - external:** \$4.4 billion (1998 est.)

**Economic aid - recipient:** \$212 million (1995)

**Currency:** 1 quetzal (Q) = 100 centavos

**Exchange rates:** quetzales (Q) per US\$1 - 7.8829 (January 2000), 7.3856 (1999), 6.3947 (1998), 6.0653 (1997), 6.0495 (1996), 5.8103 (1995)

**Fiscal year:** calendar year

## Communications

**Telephones - main lines in use:** 342,000 (1996)

**Telephones - mobile cellular:** 29,999 (1995)

**Telephone system:** fairly modern network centered in the city of Guatemala

**domestic:** NA

**international:** connected to Central American Microwave System; satellite earth station - 1 Intelsat (Atlantic Ocean)

**Radio broadcast stations:** AM 101, FM 32, shortwave 15 (1998)

**Radios:** 835,000 (1997)

**Television broadcast stations:** 6 (plus 17 repeaters) (1997)

**Televisions:** 640,000 (1997)

**Internet Service Providers (ISPs):** 7 (1999)

## Transportation

### Railways:

**total:** 884 km (102 km privately owned)

**narrow gauge:** 884 km 0.914-m gauge (single track)

### Highways:

**total:** 13,100 km

**paved:** 3,616 km (including 140 km of expressways)

**unpaved:** 9,484 km (1996 est.)

**Waterways:** 260 km navigable year round; additional 730 km navigable during high-water season

**Pipelines:** crude oil 275 km

**Ports and harbors:** Champerico, Puerto Barrios, Puerto Quetzal, San Jose, Santo Tomas de Castilla

**Merchant marine:** none (1999 est.)

**Airports:** 477 (1999 est.)

**Airports - with paved runways:**

**total:** 11

**2,438 to 3,047 m:** 3

**1,524 to 2,437 m:** 1

**914 to 1,523 m:** 5

**under 914 m:** 2 (1999 est.)

## Guatemala (continued)

### Airports - with unpaved runways:

total: 466  
2,438 to 3,047 m: 1  
1,524 to 2,437 m: 9  
914 to 1,523 m: 124  
under 914 m: 332 (1999 est.)

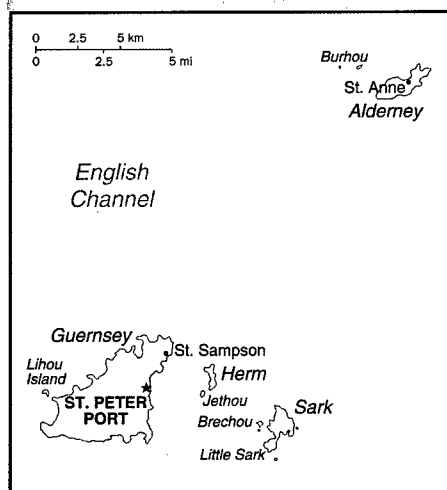
### Military

**Military branches:** Army, Navy, Air Force  
**Military manpower - military age:** 18 years of age  
**Military manpower - availability:**  
males age 15-49: 3,000,599 (2000 est.)  
**Military manpower - fit for military service:**  
males age 15-49: 1,959,050 (2000 est.)  
**Military manpower - reaching military age annually:**  
males: 137,607 (2000 est.)  
**Military expenditures - dollar figure:** \$124 million (FY98)  
**Military expenditures - percent of GDP:** 0.7% (FY98)

### Transnational Issues

**Disputes - international:** territory in Belize claimed by Guatemala; precise alignment of boundary in dispute  
**Illicit drugs:** transit country for cocaine shipments; minor producer of illicit opium poppy and cannabis for the international drug trade; active eradication program in 1996 effectively eliminated the cannabis crop; proximity to Mexico makes Guatemala a major staging area for drugs (cocaine shipments)

## Guernsey (British crown dependency)



### Introduction

**Background:** The island of Guernsey and the other Channel Islands represent the last remnants of the medieval Dukedom of Normandy, which held sway in both France and England. The islands were the only British soil occupied by German troops in World War II.

### Geography

**Location:** Western Europe, islands in the English Channel, northwest of France  
**Geographic coordinates:** 49 28 N, 2 35 W  
**Map references:** Europe  
**Area:**  
total: 194 sq km  
land: 194 sq km  
water: 0 sq km  
*note:* includes Alderney, Guernsey, Herm, Sark, and some other smaller islands  
**Area - comparative:** slightly larger than Washington, DC  
**Land boundaries:** 0 km  
**Coastline:** 50 km  
**Maritime claims:**  
exclusive fishing zone: 12 nm  
territorial sea: 3 nm  
**Climate:** temperate with mild winters and cool summers; about 50% of days are overcast  
**Terrain:** mostly level with low hills in southwest  
**Elevation extremes:**  
lowest point: Atlantic Ocean 0 m  
highest point: unnamed location on Sark 114 m  
**Natural resources:** cropland  
**Land use:**  
arable land: NA%  
permanent crops: NA%  
permanent pastures: NA%  
forests and woodland: NA%  
other: NA%  
**Irrigated land:** NA sq km

**Natural hazards:** NA

**Environment - current issues:** NA

**Geography - note:** large, deepwater harbor at Saint Peter Port

### People

**Population:** 64,080 (July 2000 est.)  
**Age structure:**  
0-14 years: 16% (male 5,302; female 5,167)  
15-64 years: 67% (male 21,171; female 21,523)  
65 years and over: 17% (male 4,480; female 6,437) (2000 est.)  
**Population growth rate:** 0.42% (2000 est.)  
**Birth rate:** 10.17 births/1,000 population (2000 est.)  
**Death rate:** 9.85 deaths/1,000 population (2000 est.)  
**Net migration rate:** 3.9 migrant(s)/1,000 population (2000 est.)  
**Sex ratio:**  
at birth: 1.04 male(s)/female  
under 15 years: 1.03 male(s)/female  
15-64 years: 0.98 male(s)/female  
65 years and over: 0.7 male(s)/female  
total population: 0.93 male(s)/female (2000 est.)  
**Infant mortality rate:** 5.07 deaths/1,000 live births (2000 est.)  
**Life expectancy at birth:**  
total population: 79.65 years  
male: 76.65 years  
female: 82.75 years (2000 est.)  
**Total fertility rate:** 1.35 children born/woman (2000 est.)  
**Nationality:**  
*noun:* Channel Islander(s)  
*adjective:* Channel Islander  
**Ethnic groups:** UK and Norman-French descent  
**Religions:** Anglican, Roman Catholic, Presbyterian, Baptist, Congregational, Methodist  
**Languages:** English, French, Norman-French dialect spoken in country districts  
**Literacy:**  
*definition:* NA  
total population: NA%  
male: NA%  
female: NA%

### Government

**Country name:**  
*conventional long form:* Bailiwick of Guernsey  
*conventional short form:* Guernsey  
**Data code:** GK  
**Dependency status:** British crown dependency  
**Government type:** NA  
**Capital:** Saint Peter Port  
**Administrative divisions:** none (British crown dependency)  
**Independence:** none (British crown dependency)  
**National holiday:** Liberation Day, 9 May (1945)  
**Constitution:** unwritten; partly statutes, partly common law and practice

## Guernsey (continued)

**Legal system:** English law and local statute; justice is administered by the Royal Court

**Suffrage:** 18 years of age; universal

**Executive branch:**

*chief of state:* Queen ELIZABETH II (since 6 February 1952)

*head of government:* Lieutenant Governor Sir John COWARD (since NA 1994) and Bailiff De Vic G. CAREY (since NA)

*cabinet:* Advisory and Finance Committee appointed by the Assembly of the States

*elections:* none; the monarch is hereditary; lieutenant governor appointed by the monarch; bailiff appointed by the monarch

**Legislative branch:** unicameral Assembly of the States (59 voting members - 12 councilors serving six-year terms, half elected every three years; 33 deputies elected from multi- or single-member districts every four years; 10 representatives from parish authorities; 2 representatives from Aldenay; the bailiff and deputy bailiff; and 2 non-voting members - the Attorney General and the Solicitor General both appointed by the monarch  
*elections:* last held 20 April 1994 (next to be held NA 2000)

*election results:* percent of vote - NA; seats - all independents

**Judicial branch:** Royal Court

**Political parties and leaders:** none; all independents

**International organization participation:** none

**Diplomatic representation in the US:** none (British crown dependency)

**Diplomatic representation from the US:** none (British crown dependency)

**Flag description:** white with the red cross of Saint George (patron saint of England) extending to the edges of the flag and a yellow equal-armed cross of William the Conqueror superimposed on the Saint George cross

## Economy

**Economy - overview:** Financial services - banking, fund management, insurance, etc. - account for about 55% of total income in this tiny Channel Island economy. Tourism, manufacturing, and horticulture, mainly tomatoes and cut flowers, have been declining. Light tax and death duties make Guernsey a popular tax haven. The evolving economic integration of the EU nations is changing the rules of the game under which Guernsey operates.

**GDP:** purchasing power parity - \$1.15 billion (1997 est.)

**GDP - real growth rate:** 2.3% (1997 est.)

**GDP - per capita:** purchasing power parity - \$18,100 (1997 est.)

**GDP - composition by sector:**

*agriculture:* 4%

*industry:* 10%

*services:* 86% (1999 est.)

**Population below poverty line:** NA%

**Household income or consumption by percentage share:**

*lowest 10%:* NA%

*highest 10%:* NA%

**Inflation rate (consumer prices):** 4.7% (1997 est.)

**Labor force:** NA

**Unemployment rate:** 0.5% (1997 est.)

**Budget:**

*revenues:* \$300.8 million

*expenditures:* \$298.1 million, including capital expenditures of \$NA (1998 est.)

**Industries:** tourism, banking

**Industrial production growth rate:** NA%

**Electricity - production:** NA kWh

**Electricity - production by source:**

*fossil fuel:* NA%

*hydro:* NA%

*nuclear:* NA%

*other:* NA%

**Electricity - consumption:** NA kWh

**Electricity - exports:** NA kWh

**Electricity - imports:** NA kWh

**Agriculture - products:** tomatoes, greenhouse flowers, sweet peppers, eggplant, fruit; Guernsey cattle

**Exports:** \$NA

**Exports - commodities:** tomatoes, flowers and ferns, sweet peppers, eggplant, other vegetables

**Exports - partners:** UK (regarded as internal trade)

**Imports:** \$NA

**Imports - commodities:** coal, gasoline, oil, machinery and equipment

**Imports - partners:** UK (regarded as internal trade)

**Debt - external:** \$NA

**Economic aid - recipient:** \$NA

**Currency:** 1 Guernsey pound = 100 pence

**Exchange rates:** Guernsey pounds per US\$1 - 0.6092 (January 2000), 0.6180 (1999), 0.6037 (1998), 0.6106 (1997), 0.6403 (1996), 0.6335 (1995); note - the Guernsey pound is at par with the British pound

**Fiscal year:** calendar year

## Communications

**Telephones - main lines in use:** 41,850 (1983)

**Telephones - mobile cellular:** NA

**Telephone system:**

*domestic:* NA

*international:* 1 submarine cable

**Radio broadcast stations:** AM 1, FM 1, shortwave 0 (1998)

**Radios:** NA

**Television broadcast stations:** 1 (1997)

**Televisions:** NA

**Internet Service Providers (ISPs):** NA

## Transportation

**Railways:** 0 km

**Highways:**

*total:* NA km

*paved:* NA km

*unpaved:* NA km

**Ports and harbors:** Saint Peter Port, Saint Sampson

**Merchant marine:** none (1999 est.)

**Airports:** 2 (1999 est.)

**Airports - with paved runways:**

*total:* 2

*914 to 1,523 m:* 1

*under 914 m:* 1 (1999 est.)

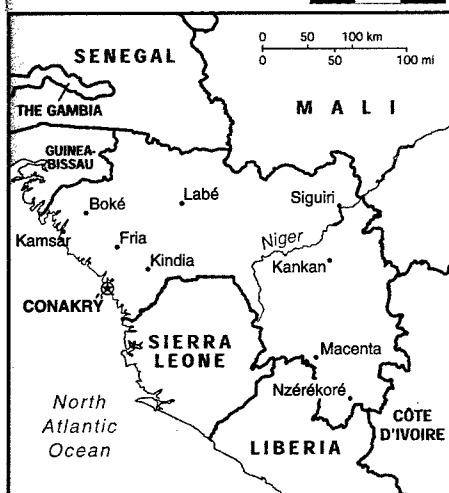
## Military

**Military - note:** defense is the responsibility of the UK

## Transnational Issues

**Disputes - international:** none

## Guinea



### Introduction

**Background:** Independent from France since 1958, Guinea did not hold democratic elections until 1993 when Gen. Lansana CONTE (head of the military government) was elected president in disputed balloting. Security clampdowns continue, although not as severe as in earlier decades. Reelected in 1998, the president faced growing criticism in 1999 for his jailing of a major opposition leader and widespread economic malaise. Unrest in Sierra Leone also continued to threaten Guinea's stability.

### Geography

**Location:** Western Africa, bordering the North Atlantic Ocean, between Guinea-Bissau and Sierra Leone

**Geographic coordinates:** 11 00 N, 10 00 W

**Map references:** Africa

#### Area:

*total:* 245,857 sq km

*land:* 245,857 sq km

*water:* 0 sq km

**Area - comparative:** slightly smaller than Oregon

#### Land boundaries:

*total:* 3,399 km

*border countries:* Cote d'Ivoire 610 km, Guinea-Bissau 386 km, Liberia 563 km, Mali 858 km, Senegal 330 km, Sierra Leone 652 km

**Coastline:** 320 km

#### Maritime claims:

*exclusive economic zone:* 200 nm

*territorial sea:* 12 nm

**Climate:** generally hot and humid; monsoonal-type rainy season (June to November) with southwesterly winds; dry season (December to May) with northeasterly harmattan winds

**Terrain:** generally flat coastal plain, hilly to mountainous interior

#### Elevation extremes:

*lowest point:* Atlantic Ocean 0 m

*highest point:* Mont Nimba 1,752 m

**Natural resources:** bauxite, iron ore, diamonds, gold, uranium, hydropower, fish

#### Land use:

*arable land:* 2%

*permanent crops:* 0%

*permanent pastures:* 22%

*forests and woodland:* 59%

*other:* 17% (1993 est.)

**Irrigated land:** 930 sq km (1993 est.)

**Natural hazards:** hot, dry, dusty harmattan haze may reduce visibility during dry season

**Environment - current issues:** deforestation; inadequate supplies of potable water; desertification; soil contamination and erosion; overfishing, overpopulation in forest region

#### Environment - international agreements:

*party to:* Biodiversity, Climate Change, Desertification, Endangered Species, Hazardous Wastes, Law of the Sea, Ozone Layer Protection, Wetlands

*signed, but not ratified:* none of the selected agreements

### People

**Population:** 7,466,200 (July 2000 est.)

#### Age structure:

*0-14 years:* 43.38% (male 1,614,789; female 1,623,691)

*15-64 years:* 53.95% (male 1,966,929; female 2,060,877)

*65 years and over:* 2.68% (male 82,376; female 117,538) (2000 est.)

**Population growth rate:** 1.95% (2000 est.)

**Birth rate:** 40.08 births/1,000 population (2000 est.)

**Death rate:** 17.86 deaths/1,000 population (2000 est.)

**Net migration rate:** -2.68 migrant(s)/1,000 population (2000 est.)

*note:* over the years Guinea has received several hundred thousand refugees from the civil wars in Liberia and Sierra Leone; by the end of 1999 all Liberian refugees were assumed to have returned; refugees from Sierra Leone are assumed to be returning

#### Sex ratio:

*at birth:* 1.03 male(s)/female

*under 15 years:* 1 male(s)/female

*15-64 years:* 0.95 male(s)/female

*65 years and over:* 0.7 male(s)/female

*total population:* 0.96 male(s)/female (2000 est.)

**Infant mortality rate:** 130.98 deaths/1,000 live births (2000 est.)

#### Life expectancy at birth:

*total population:* 45.56 years

*male:* 43.16 years

*female:* 48.02 years (2000 est.)

**Total fertility rate:** 5.46 children born/woman (2000 est.)

#### Nationality:

*noun:* Guinean(s)

*adjective:* Guinean

**Ethnic groups:** Peuhl 40%, Malinke 30%, Soussou 20%, smaller ethnic groups 10%

**Religions:** Muslim 85%, Christian 8%, indigenous beliefs 7%

**Languages:** French (official), each ethnic group has its own language

#### Literacy:

*definition:* age 15 and over can read and write

*total population:* 35.9%

*male:* 49.9%

*female:* 21.9% (1995 est.)

### Government

#### Country name:

*conventional long form:* Republic of Guinea

*conventional short form:* Guinea

*local long form:* Republique de Guinee

*local short form:* Guinee

*former:* French Guinea

**Data code:** GV

**Government type:** republic

**Capital:** Conakry

**Administrative divisions:** 4 administrative regions (regions administrative, singular - region administrative) and 1 special zone (zone speciale)\*; Conakry\*, Guinee, Guinee-Forestiere, Haute-Guinee, Moyen-Guinee

**Independence:** 2 October 1958 (from France)

**National holiday:** Anniversary of the Second Republic, 3 April (1984)

**Constitution:** 23 December 1990 (Loi Fundamentale)

**Legal system:** based on French civil law system, customary law, and decree; legal codes currently being revised; has not accepted compulsory ICJ jurisdiction

**Suffrage:** 18 years of age; universal

#### Executive branch:

*chief of state:* President Lansana CONTE (head of military government since 5 April 1984, elected president 19 December 1993)

*head of government:* Prime Minister Lamine SIDIME (since 8 March 1999)

*cabinet:* Council of Ministers appointed by the president

*elections:* president elected by popular vote for a five-year term; candidate must receive a majority of the votes cast to be elected president; election last held 14 December 1998 (next to be held NA December 2003); the prime minister appointed by the president

*election results:* Lansana CONTE reelected president; percent of vote - Lansana CONTE (PUP) 56.1%, Mamadou Boye BA (UNR-PRP) 24.6%, Alpha CONDE (RPG) 16.6%,

**Legislative branch:** unicameral People's National Assembly or Assemblée Nationale Populaire (114 seats; members are elected by direct popular vote to serve five-year terms)

## Guinea (continued)

**elections:** last held 11 June 1995 (next to be held NA 2000)

**election results:** percent of vote by party - NA; seats by party - PUP 71, RPG 19, PRP 9, UNR 9, UPG 2, PDG 1, UNPG 1, PDG-RDA 1, other 1

**Judicial branch:** Court of Appeal or Cour d'Appel

**Political parties and leaders:** Democratic Party of Guinea or PDG-AST [Marcel CROS]; Democratic Party of Guinea-African Democratic Rally or PDG-RDA [El Hadj Ismael Mohamed Gassim GUSHEIN]; Party for Unity and Progress or PUP [Lansana CONTE] - the governing party; Party for Renewal and Progress or PRP [Siradiou DIALLO]; Rally for the Guinean People or RPG [Alpha CONDE]; Union for Progress of Guinea or UPG [Jean-Marie DORE, secretary-general]; Union for the New Republic or UNR [Mamadou Boye BA]

**International organization participation:** ACCT, ACP, AfDB, CCC, ECA, ECOWAS, FAO, G-77, IBRD, ICAO, ICFTU, ICRM, IDA, IDB, IFAD, IFC, IFRCS, ILO, IMF, IMO, Intelsat, Interpol, IOC, IOM (observer), ISO (correspondent), ITU, MINURSO, NAM, OAU, OIC, OPCW, UN, UNCTAD, UNESCO, UNIDO, UPU, WCL, WFTU, WHO, WIPO, WMO, WToO, WTrO

### Diplomatic representation in the US:

**chief of mission:** Ambassador Mohamed Aly THIAM  
**chancery:** 2112 Leroy Place NW, Washington, DC 20008

**telephone:** [1] (202) 483-9420

**FAX:** [1] (202) 483-8688

### Diplomatic representation from the US:

**chief of mission:** Ambassador Joyce E. LEADER

**embassy:** Rue Ka 038, Conakry

**mailing address:** B. P. 603, Conakry

**telephone:** [224] 41 15 20, 41 15 21, 41 15 23

**FAX:** [224] 41 15 22

**Flag description:** three equal vertical bands of red (hoist side), yellow, and green; uses the popular pan-African colors of Ethiopia; similar to the flag of Rwanda, which has a large black letter R centered in the yellow band

## Economy

**Economy - overview:** Guinea possesses major mineral, hydropower, and agricultural resources, yet remains a poor underdeveloped nation. The agricultural sector employs 80% of the work force. Guinea possesses over 25% of the world's bauxite reserves and is the second largest bauxite producer. The mining sector accounted for about 75% of exports in 1998. Long-run improvements in government fiscal arrangements, literacy, and the legal framework are needed if the country is to move out of poverty. The government made encouraging progress in budget management in 1997-99. Even with a recovery in prices for some of Guinea's main commodity exports, annual GDP is unlikely to increase by more than 5% in 2000-2001.

**GDP:** purchasing power parity - \$9.2 billion (1999 est.)

**GDP - real growth rate:** 3.7% (1999 est.)

**GDP - per capita:** purchasing power parity - \$1,200 (1999 est.)

### GDP - composition by sector:

**agriculture:** 24%

**industry:** 31%

**services:** 45% (1996 est.)

**Population below poverty line:** NA%

**Household income or consumption by percentage share:**

**lowest 10%:** 0.9%

**highest 10%:** 31.7% (1991)

**Inflation rate (consumer prices):** 4.5% (1999 est.)

**Labor force:** 2.4 million (1983)

**Labor force - by occupation:** agriculture 80%, industry and commerce 11%, services 5.4%, civil service 3.6%

**Unemployment rate:** NA%

### Budget:

**revenues:** \$553 million

**expenditures:** \$652 million, including capital expenditures of \$317 million (1995 est.)

**Industries:** bauxite, gold, diamonds; alumina refining; light manufacturing and agricultural processing industries

**Industrial production growth rate:** 3.2% (1994)

**Electricity - production:** 535 million kWh (1998)

**Electricity - production by source:**

**fossil fuel:** 63.55%

**hydro:** 36.45%

**nuclear:** 0%

**other:** 0% (1998)

**Electricity - consumption:** 498 million kWh (1998)

**Electricity - exports:** 0 kWh (1998)

**Electricity - imports:** 0 kWh (1998)

**Agriculture - products:** rice, coffee, pineapples, palm kernels, cassava (tapioca), bananas, sweet potatoes; cattle, sheep, goats; timber

**Exports:** \$695 million (f.o.b., 1998 est.)

**Exports - commodities:** bauxite, alumina, gold, diamonds, coffee, fish, agricultural products

**Exports - partners:** Russia, US, Benelux, Ukraine, Ireland, Spain (1997)

**Imports:** \$560 million (f.o.b., 1998 est.)

**Imports - commodities:** petroleum products, metals, machinery, transport equipment, textiles, grain and other foodstuffs (1997)

**Imports - partners:** France, Cote d'Ivoire, US, Benelux, Hong Kong (1997)

**Debt - external:** \$3.15 billion (1998 est.)

**Economic aid - recipient:** \$433.6 million (1995)

**Currency:** 1 Guinean franc (FG) = 100 centimes  
**Exchange rates:** Guinean francs (FG) per US\$1 - 1,292.5 (January 1999), 1,236.8 (1998), 1,095.3 (1997), 1,004.0 (1996), 991.4 (1995)

**Fiscal year:** calendar year

## Communications

**Telephones - main lines in use:** 11,000 (1995)

**Telephones - mobile cellular:** 950 (1995)

**Telephone system:** poor to fair system of open-wire lines, small radiotelephone communication stations, and new microwave radio relay system

**domestic:** microwave radio relay and radiotelephone communication

**international:** satellite earth station - 1 Intelsat (Atlantic Ocean)

**Radio broadcast stations:** AM 4, FM 8, shortwave 3 (1998)

**Radios:** 357,000 (1997)

**Television broadcast stations:** 6 (1997)

**Televisions:** 85,000 (1997)

**Internet Service Providers (ISPs):** NA

## Transportation

### Railways:

**total:** 1,086 km

**standard gauge:** 279 km 1.435-m gauge

**narrow gauge:** 807 km 1.000-m gauge (includes 662 km in common carrier service from Kankan to Conakry)

### Highways:

**total:** 30,500 km

**paved:** 5,033 km

**unpaved:** 25,467 km (1996 est.)

**Waterways:** 1,295 km navigable by shallow-draft native craft

**Ports and harbors:** Boke, Conakry, Kamsar

**Merchant marine:** none (1999 est.)

**Airports:** 15 (1999 est.)

**Airports - with paved runways:**

**total:** 5

**over 3,047 m:** 1

**2,438 to 3,047 m:** 1

**1,524 to 2,437 m:** 3 (1999 est.)

**Airports - with unpaved runways:**

**total:** 10

**1,524 to 2,437 m:** 5

**914 to 1,523 m:** 4

**under 914 m:** 1 (1999 est.)

## Military

**Military branches:** Army, Navy, Air Force, Republican Guard, Presidential Guard, paramilitary National Gendarmerie, National Police Force (Surete National)

**Military manpower - availability:**

**males age 15-49:** 1,721,941 (2000 est.)

**Military manpower - fit for military service:**

**males age 15-49:** 869,442 (2000 est.)

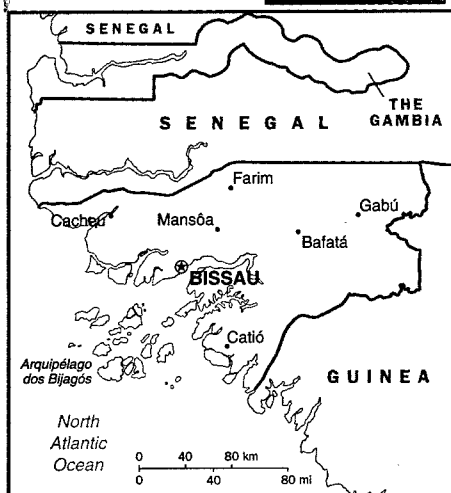
**Military expenditures - dollar figure:** \$56 million (FY96)

**Military expenditures - percent of GDP:** 1.4% (FY96)

## Transnational Issues

**Disputes - international:** none

## Guinea-Bissau



### Introduction

**Background:** In 1994, 20 years after independence from Portugal, the country's first multiparty legislative and presidential elections were held. An army uprising that triggered a bloody civil war in 1998, created hundreds of thousands of displaced persons. The president was ousted by a military junta in May 1999. An interim government turned over power in February 2000 when opposition leader Koumba YALLA took office following two rounds of transparent presidential elections. Guinea-Bissau's transition back to democracy will be complicated by a crippled economy devastated by civil war and the military's predilection for governmental meddling.

### Geography

**Location:** Western Africa, bordering the North Atlantic Ocean, between Guinea and Senegal

**Geographic coordinates:** 12 00 N, 15 00 W

**Map references:** Africa

#### Area:

**total:** 36,120 sq km

**land:** 28,000 sq km

**water:** 8,120 sq km

**Area - comparative:** slightly less than three times the size of Connecticut

#### Land boundaries:

**total:** 724 km

**border countries:** Guinea 386 km, Senegal 338 km

**Coastline:** 350 km

#### Maritime claims:

**exclusive economic zone:** 200 nm

**territorial sea:** 12 nm

**Climate:** tropical; generally hot and humid; monsoonal-type rainy season (June to November) with southwesterly winds; dry season (December to May) with northeasterly harmattan winds

**Terrain:** mostly low coastal plain rising to savanna in east

#### Elevation extremes:

**lowest point:** Atlantic Ocean 0 m

**highest point:** unnamed location in the northeast corner of the country 300 m

**Natural resources:** fish, timber, phosphates, bauxite, unexploited deposits of petroleum

#### Land use:

**arable land:** 11%

**permanent crops:** 1%

**permanent pastures:** 38%

**forests and woodland:** 38%

**other:** 12% (1993 est.)

**Irrigated land:** 17 sq km (1993 est.)

**Natural hazards:** hot, dry, dusty harmattan haze may reduce visibility during dry season; brush fires

**Environment - current issues:** deforestation; soil erosion; overgrazing; overfishing

#### Environment - international agreements:

**party to:** Biodiversity, Climate Change, Desertification, Endangered Species, Law of the Sea, Wetlands

**signed, but not ratified:** none of the selected agreements

### People

**Population:** 1,285,715 (July 2000 est.)

#### Age structure:

**0-14 years:** 42% (male 271,100; female 272,304)

**15-64 years:** 55% (male 335,150; female 370,667)

**65 years and over:** 3% (male 16,574; female 19,920) (2000 est.)

**Population growth rate:** 2.4% (2000 est.)

**Birth rate:** 39.63 births/1,000 population (2000 est.)

**Death rate:** 15.62 deaths/1,000 population (2000 est.)

**Net migration rate:** 0 migrant(s)/1,000 population (2000 est.)

#### Sex ratio:

**at birth:** 1.03 male(s)/female

**under 15 years:** 1 male(s)/female

**15-64 years:** 0.9 male(s)/female

**65 years and over:** 0.83 male(s)/female

**total population:** 0.94 male(s)/female (2000 est.)

**Infant mortality rate:** 112.25 deaths/1,000 live births (2000 est.)

#### Life expectancy at birth:

**total population:** 49.04 years

**male:** 46.77 years

**female:** 51.37 years (2000 est.)

**Total fertility rate:** 5.27 children born/woman (2000 est.)

#### Nationality:

**noun:** Guinean (s)

**adjective:** Guinean

**Ethnic groups:** African 99% (Balanta 30%, Fula 20%, Manjaca 14%, Mandinga 13%, Papel 7%), European and mulatto less than 1%

**Religions:** indigenous beliefs 50%, Muslim 45%, Christian 5%

**Languages:** Portuguese (official), Crioulo, African languages

#### Literacy:

**definition:** age 15 and over can read and write

**total population:** 53.9%

**male:** 67.1%

**female:** 40.7% (1997 est.)

### Government

#### Country name:

**conventional long form:** Republic of Guinea-Bissau

**conventional short form:** Guinea-Bissau

**local long form:** Republica da Guine-Bissau

**local short form:** Guine-Bissau

**former:** Portuguese Guinea

**Data code:** PU

**Government type:** republic, multiparty since mid-1991

**Capital:** Bissau

**Administrative divisions:** 9 regions (regioes, singular - regio); Bafata, Biombo, Bissau, Bolama, Cacheu, Gabu, Oio, Quinara, Tombali

**note:** Bolama may have been renamed Bolama/Bijagos

**Independence:** 24 September 1973 (unilaterally declared by Guinea-Bissau); 10 September 1974 (recognized by Portugal)

**National holiday:** Independence Day, 24 September (1973)

**Constitution:** 16 May 1984, amended 4 May 1991, 4 December 1991, 26 February 1993, 9 June 1993, and 1996

**Legal system:** NA

**Suffrage:** 18 years of age; universal

#### Executive branch:

**chief of state:** President Koumba YALLA (since 18 February 2000)

**head of government:** Prime Minister Caetano N'TCHAMA (since NA February 2000)

**cabinet:** NA

**elections:** president elected by popular vote for a five-year term; election last held 28 November 1999 and 16 January 2000 (next to be held NA 2004); prime minister appointed by the president after consultation with party leaders in the legislature

**election results:** Koumba YALLA elected president; percent of vote, second ballot - Koumba YALLA (PRS) 72%, Malan Bacai SANHA (PAIGC) 28%

**Legislative branch:** unicameral National People's Assembly or Assembleia Nacional Popular (100 seats; members are elected by popular vote to serve a maximum of four years)

**elections:** last held 28 November 1999 (next to be held by NA 2003)

**election results:** percent of vote by party - NA; seats by party - PRS 37, RGB 27, PAIGC 25, 11 remaining seats went to 5 of the remaining 10 parties that fielded candidates

**Judicial branch:** Supreme Court or Supremo Tribunal da Justica, consists of nine justices who are appointed by the president and serve at his pleasure, final court of appeals in criminal and civil cases; Regional Courts, one in each of nine regions, first court of appeals for sectoral court decisions, hear all

## Guinea-Bissau (continued)

felony cases and civil cases valued at over \$1,000; 24 Sectoral Courts, judges are not necessarily trained lawyers, hear civil cases under \$1,000 and misdemeanor criminal cases

**Political parties and leaders:** African Party for the Independence of Guinea-Bissau and Cape Verde or PAIGC [Malan Bacai SANHA]; Front for the Liberation and Independence of Guinea or FLING [Jose Katengul M. ENDES]; Guinea-Bissau Resistance-Ba Fata Movement or RGB-MB [Domingos FERNANDES Gomes]; Guinean Civic Forum or FCG [Antonieta Rosa GOMES]; International League for Ecological Protection or LIPE [Alhaje Bubacar DJALO, president]; National Union for Democracy and Progress or UNDP [Abubacer BALDE, secretary general]; Party for Democratic Convergence or PCD [Victor MANDINGA]; Social Renovation Party or PRS [Koumba YALLA]; Union for Change or UM [Jorge MANDINGA, president, Dr. Anne SAAD, secretary general]; United Social Democratic Party or PUSD [Victor Sau'de MARIA]

**International organization participation:** ACCT (associate), ACP, AfDB, ECA, ECOWAS, FAO, FZ, G-77, IBRD, ICAO, ICFTU, ICRM, IDA, IDB, IFAD, IFC, IFRCs, ILO, IMF, IMO, Intelsat (nonsignatory user), Interpol, IOC, IOM, ITU, NAM, OAU, OIC, OPCW, UN, UNCTAD, UNESCO, UNIDO, UPU, WADB (regional), WAEMU, WFTU, WHO, WIPO, WMO, WTO, WTrO

### Diplomatic representation in the US:

**chief of mission:** Ambassador Mario LOPES DA ROSA  
**chancery:** Suite 519, 1511 K Street, NW, Washington, DC 20005

**telephone:** [1] (202) 347-3950

**FAX:** [1] (202) 347-3954

**Diplomatic representation from the US:** the US Embassy suspended operations on 14 June 1998 in the midst of violent conflict between forces loyal to then President VIEIRA and military-led junta

**Flag description:** two equal horizontal bands of yellow (top) and green with a vertical red band on the hoist side; there is a black five-pointed star centered in the red band; uses the popular pan-African colors of Ethiopia

## Economy

**Economy - overview:** One of the 20 poorest countries in the world, Guinea-Bissau depends mainly on farming and fishing. Cashew crops have increased remarkably in recent years, and the country now ranks sixth in cashew production. Guinea-Bissau exports fish and seafood along with small amounts of peanuts, palm kernels, and timber. Rice is the major crop and staple food. However, intermittent fighting between Senegalese-backed government troops and a military junta destroyed much of the country's infrastructure and caused widespread damage to the economy in 1998; the civil war led to a 28% drop in GDP that year, with partial recovery in 1999. Before the war, trade reform and price liberalization were the most successful part of the country's structural adjustment

program under IMF sponsorship. The tightening of monetary policy and the development of the private sector had also begun to reinvigorate the economy. Because of high costs, the development of petroleum, phosphate, and other mineral resources is not a near-term prospect. However, unexploited off-shore oil reserves could provide much-needed revenue in the long run.

**GDP:** purchasing power parity - \$1.1 billion (1999 est.)

**GDP - real growth rate:** 9.5% (1999 est.)

**GDP - per capita:** purchasing power parity - \$900 (1999 est.)

### GDP - composition by sector:

*agriculture:* 54%

*industry:* 11%

*services:* 35% (1996 est.)

**Population below poverty line:** 50% (1991 est.)

**Household income or consumption by percentage share:**

*lowest 10%:* 0.5%

*highest 10%:* 42.4% (1991)

**Inflation rate (consumer prices):** 5.5% (1999)

**Labor force:** 480,000

**Labor force - by occupation:** agriculture 78%

**Unemployment rate:** NA%

**Budget:** \$NA

**Industries:** agricultural products processing, beer, soft drinks

**Industrial production growth rate:** 2.6% (1997 est.)

**Electricity - production:** 40 million kWh (1998)

**Electricity - production by source:**

*fossil fuel:* 100%

*hydro:* 0%

*nuclear:* 0%

*other:* 0% (1998)

**Electricity - consumption:** 37 million kWh (1998)

**Electricity - exports:** 0 kWh (1998)

**Electricity - imports:** 0 kWh (1998)

**Agriculture - products:** rice, corn, beans, cassava (tapioca), cashew nuts, peanuts, palm kernels, cotton; timber; fish

**Exports:** \$26.8 million (f.o.b., 1998)

**Exports - commodities:** cashew nuts 70%, shrimp, peanuts, palm kernels, sawn lumber (1996)

**Exports - partners:** India 59%, Singapore 12%, Italy 10% (1997)

**Imports:** \$22.9 million (f.o.b., 1998)

**Imports - commodities:** foodstuffs, machinery and transport equipment, petroleum products (1996)

**Imports - partners:** Portugal 26%, France 8%, Senegal 8%, Netherlands 7% (1997)

**Debt - external:** \$921 million (1997 est.)

**Economic aid - recipient:** \$115.4 million (1995)

**Currency:** 1 Communauté Financière Africaine franc (CFAF) = 100 centimes

**Exchange rates:** Communauté Financière Africaine francs (CFAF) per US\$1 - 647.25 (January 2000), 615.70 (1999), 589.95 (1998), 583.67 (1997); Guinea-Bissau pesos (PG) per US\$1 - 26,373 (1996), 18,073 (1995)

*note:* as of 1 May 1997, Guinea-Bissau adopted the CFA franc as the national currency following its membership in BCEAO; since 1 January 1999, the CFAF is pegged to the euro at a rate of 655.957 CFA francs per euro

**Fiscal year:** calendar year

## Communications

**Telephones - main lines in use:** 13,120 (1995)

**Telephones - mobile cellular:** NA

**Telephone system:** small system

*domestic:* combination of microwave radio relay, open-wire lines, radiotelephone, and cellular communications

*international:* NA

**Radio broadcast stations:** AM 1, FM 2, shortwave 0 (1998)

**Radios:** 49,000 (1997)

**Television broadcast stations:** 2 (1997)

**Televisions:** NA

**Internet Service Providers (ISPs):** NA

## Transportation

**Railways:** 0 km

**Highways:**

*total:* 4,400 km

*paved:* 453 km

*unpaved:* 3,947 km (1996 est.)

**Waterways:** several rivers are accessible to coastal shipping

**Ports and harbors:** Bissau, Buba, Cacheu, Farim

**Merchant marine:** none (1999 est.)

**Airports:** 30 (1999 est.)

**Airports - with paved runways:**

*total:* 3

*over 3,047 m:* 1

*1,524 to 2,437 m:* 1

*914 to 1,523 m:* 1 (1999 est.)

**Airports - with unpaved runways:**

*total:* 27

*1,524 to 2,437 m:* 1

*914 to 1,523 m:* 4

*under 914 m:* 22 (1999 est.)

## Military

**Military branches:** People's Revolutionary Armed Force (FARP; includes Army, Navy, and Air Force), paramilitary force

**Military manpower - availability:**

*males age 15-49:* 296,482 (2000 est.)

**Military manpower - fit for military service:**

*males age 15-49:* 168,930 (2000 est.)

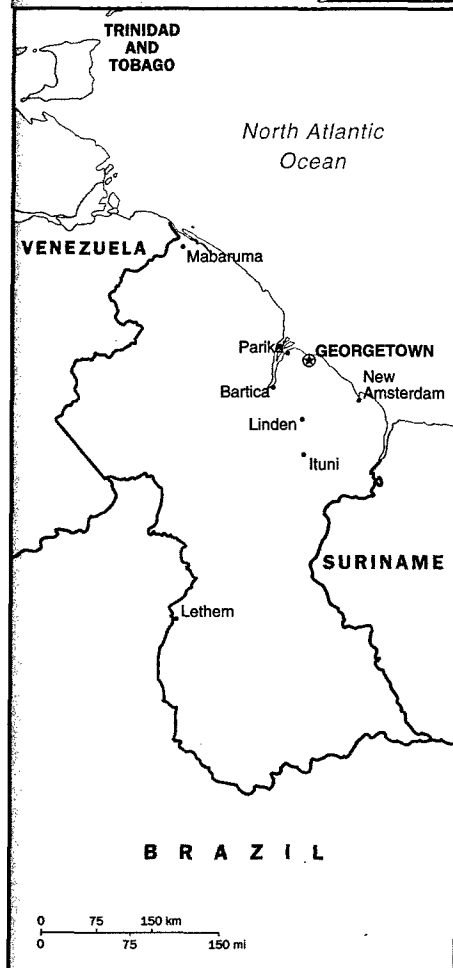
**Military expenditures - dollar figure:** \$8 million (FY96)

**Military expenditures - percent of GDP:** 2.8% (FY96)

## Transnational Issues

**Disputes - international:** none

## Guyana



### Introduction

**Background:** Guyana achieved independence from the UK in 1966 and became a republic in 1970. In 1989 Guyana launched an Economic Recovery Program, which marked a dramatic reversal from a state-controlled, socialist economy towards a more open, free market system. Results through the first decade have proven encouraging.

### Geography

**Location:** Northern South America, bordering the North Atlantic Ocean, between Suriname and Venezuela

**Geographic coordinates:** 5 00 N, 59 00 W

**Map references:** South America

#### Area:

**total:** 214,970 sq km

**land:** 196,850 sq km

**water:** 18,120 sq km

**Area - comparative:** slightly smaller than Idaho

#### Land boundaries:

**total:** 2,462 km

**border countries:** Brazil 1,119 km, Suriname 600 km, Venezuela 743 km

**Coastline:** 459 km

#### Maritime claims:

**continental shelf:** 200 nm or to the outer edge of the continental margin

**exclusive fishing zone:** 200 nm

**territorial sea:** 12 nm

**Climate:** tropical; hot, humid, moderated by northeast trade winds; two rainy seasons (May to mid-August, mid-November to mid-January)

**Terrain:** mostly rolling highlands; low coastal plain; savanna in south

#### Elevation extremes:

**lowest point:** Atlantic Ocean 0 m

**highest point:** Mount Roraima 2,835 m

**Natural resources:** bauxite, gold, diamonds, hardwood timber, shrimp, fish

#### Land use:

**arable land:** 2%

**permanent crops:** 0%

**permanent pastures:** 6%

**forests and woodland:** 84%

**other:** 8% (1993 est.)

**Irrigated land:** 1,300 sq km (1993 est.)

**Natural hazards:** flash floods are a constant threat during rainy seasons

**Environment - current issues:** water pollution from sewage and agricultural and industrial chemicals; deforestation

#### Environment - international agreements:

**party to:** Biodiversity, Climate Change, Desertification, Endangered Species, Law of the Sea, Ozone Layer Protection, Ship Pollution, Tropical Timber 83, Tropical Timber 94

**signed, but not ratified:** none of the selected agreements

### People

**Population:** 697,286

**note:** estimates for this country explicitly take into account the effects of excess mortality due to AIDS; this can result in lower life expectancy, higher infant mortality and death rates, lower population and growth rates, and changes in the distribution of population by age and sex than would otherwise be expected (July 2000 est.)

#### Age structure:

**0-14 years:** 29% (male 102,463; female 98,492)

**15-64 years:** 66% (male 232,857; female 229,598)

**65 years and over:** 5% (male 15,170; female 18,706) (2000 est.)

**Population growth rate:** -0.1% (2000 est.)

**Birth rate:** 17.94 births/1,000 population (2000 est.)

**Death rate:** 8.42 deaths/1,000 population (2000 est.)

**Net migration rate:** -10.48 migrant(s)/1,000 population (2000 est.)

#### Sex ratio:

**at birth:** 1.05 male(s)/female

**under 15 years:** 1.04 male(s)/female

**15-64 years:** 1.01 male(s)/female

**65 years and over:** 0.81 male(s)/female

**total population:** 1.01 male(s)/female (2000 est.)

**Infant mortality rate:** 39.07 deaths/1,000 live births (2000 est.)

#### Life expectancy at birth:

**total population:** 64.04 years

**male:** 61.08 years

**female:** 67.15 years (2000 est.)

**Total fertility rate:** 2.11 children born/woman (2000 est.)

#### Nationality:

**noun:** Guyanese (singular and plural)

**adjective:** Guyanese

**Ethnic groups:** East Indian 51%, black 30%, mixed 14%, Amerindian 4%, white and Chinese 1%

**Religions:** Christian 50%, Hindu 33%, Muslim 9%, other 8%

**Languages:** English, Amerindian dialects, Creole, Hindi, Urdu

#### Literacy:

**definition:** age 15 and over has ever attended school

**total population:** 98.1%

**male:** 98.6%

**female:** 97.5% (1995 est.)

### Government

#### Country name:

**conventional long form:** Co-operative Republic of Guyana

**conventional short form:** Guyana

**former:** British Guiana

**Data code:** GY

**Government type:** republic within the Commonwealth

**Capital:** Georgetown

**Administrative divisions:** 10 regions;

Barima-Waini, Cuyuni-Mazaruni, Demerara-Mahaica, East Berbice-Corentyne, Essequibo Islands-West Demerara, Mahaica-Berbice, Pomeroon-Supenaam, Potaro-Siparuni, Upper Demerara-Berbice, Upper Takutu-Upper Essequibo

**Independence:** 26 May 1966 (from UK)

**National holiday:** Republic Day, 23 February (1970)

**Constitution:** 6 October 1980

**Legal system:** based on English common law with certain admixtures of Roman-Dutch law; has not accepted compulsory ICJ jurisdiction

**Suffrage:** 18 years of age; universal

#### Executive branch:

**chief of state:** President Bharrat JAGDEO (since NA August 1999); **note** - assumed presidency after resignation of President JAGAN

**head of government:** Prime Minister Samuel HINDS (since NA December 1997)

**cabinet:** Cabinet of Ministers appointed by the president, responsible to the legislature

**elections:** president elected by the majority party in the National Assembly following legislative elections, which must be held at least every five years; elections last held 15 December 1997 (next to be held by January 2001); prime minister appointed by the president

**Legislative branch:** unicameral National Assembly (65 seats, 53 popularly elected; members serve five-year terms)



## Guyana (continued)

**elections:** last held 15 December 1997 (next to be held by January 2001; this date was part of a negotiated settlement between the two main political parties following a dispute over the December elections)

**election results:** percent of vote by party - PPP 54%, PNC 41%, AFG 1%, TUF 1%; seats by party - PPP 29, PNC 22, AFG 1, TUF 1

**Judicial branch:** Supreme Court of Judicature; Judicial Court of Appeal; High Court

**Political parties and leaders:** Alliance for Guyana or AFG [Rupert ROOPNARINE]; Democratic Labor Movement or DLM [Paul TENNASSEE]; For a Good and Green Guyana or GGG [Hamilton GREEN]; Guyana Democratic Party or GDP [Asgar ALLY]; Guyana Labor Party or GLP [leader NA]; Guyanese Organization for Liberty and Democracy Party or GOLD [Anthony MEKDECI]; National Democratic Front or NDF [Joseph BACCHUS]; National Republican Party or NRP [Robert GANGADEEN]; People's Democratic Movement or PDM [Llewellyn JOHN]; People's National Congress or PNC [Hugh Desmond HOYTE]; People's Progressive Party or PPP [leader NA]; The United Force or TUF [Manzoor NADIR]; Working People's Alliance or WPA [leader NA]

**Political pressure groups and leaders:** Civil Liberties Action Committee or CLAC; Guyana Council of Indian Organizations or GCIO; Trades Union Congress or TUC

*note:* the GCIO and the CLAC are small and active but not well organized

**International organization participation:** ACP, C, Caricom, CCC, CDB, ECLAC, FAO, G-77, IADB, IBRD, ICAO, ICFTU, ICRM, IDA, IFAD, IFC, IFRCs, ILO, IMF, IMO, Intelsat (nonsignatory user), Interpol, IOC, ISO (subscriber), ITU, LAES, NAM, OAS, OPANAL, OPCW, PCA, UN, UNCTAD, UNESCO, UNIDO, UPU, WCL, WFTU, WHO, WIPO, WMO, WTrO

### Diplomatic representation in the US:

*chief of mission:* Ambassador Dr. Ali Odeen ISHMAEL

*chancery:* 2490 Tracy Place NW, Washington, DC 20008

*telephone:* [1] (202) 265-6900

*consulate(s) general:* New York

### Diplomatic representation from the US:

*chief of mission:* Ambassador James F. MACK  
*embassy:* 99-100 Young and Duke Streets, Kingston, Georgetown

*mailing address:* P. O. Box 10507, Georgetown  
*telephone:* [592] (2) 54900 through 54909, 57960 through 57969

*FAX:* [592] (2) 59497

**Flag description:** green, with a red isosceles triangle (based on the hoist side) superimposed on a long, yellow arrowhead; there is a narrow, black border between the red and yellow, and a narrow, white border between the yellow and the green

## Economy

**Economy - overview:** Severe drought and political turmoil contributed to Guyana's negative growth of -1.8% for 1998 following six straight years of growth of 5% or better. Growth came back to a positive 1.8% in 1999. Underlying growth factors have included expansion in the key agricultural and mining sectors, a more favorable atmosphere for business initiative, a more realistic exchange rate, a moderate inflation rate, and continued support by international organizations. President JAGDEO, the former finance minister, is taking steps to reform the economy, including drafting an investment code and restructuring the inefficient and unresponsive public sector. Problems include a shortage of skilled labor and an inadequate and poorly maintained transportation system. Also, electricity has been in short supply; the privatization of the sector in August 1999 is expected to improve prospects. The government must persist in efforts to manage its sizable external debt and extend its privatization program.

**GDP:** purchasing power parity - \$1.86 billion (1999 est.)

**GDP - real growth rate:** 1.8% (1999 est.)

**GDP - per capita:** purchasing power parity - \$2,500 (1999 est.)

### GDP - composition by sector:

*agriculture:* 34.7%

*industry:* 32.5%

*services:* 32.8% (1998 est.)

**Population below poverty line:** NA%

**Household income or consumption by percentage share:**

*lowest 10%:* NA%

*highest 10%:* NA%

**Inflation rate (consumer prices):** 5.5% (1999 est.)

**Labor force:** 245,492 (1992)

**Labor force - by occupation:** agriculture NA%, industry NA%, services NA%

**Unemployment rate:** 12% (1992 est.)

### Budget:

*revenues:* \$220.1 million

*expenditures:* \$286.4 million, including capital expenditures of \$86.6 million (1998)

**Industries:** bauxite, sugar, rice milling, timber, fishing (shrimp), textiles, gold mining

**Industrial production growth rate:** 7.1% (1997 est.)

**Electricity - production:** 325 million kWh (1998)

**Electricity - production by source:**

*fossil fuel:* 98.46%

*hydro:* 1.54%

*nuclear:* 0%

*other:* 0% (1998)

**Electricity - consumption:** 302 million kWh (1998)

**Electricity - exports:** 0 kWh (1998)

**Electricity - imports:** 0 kWh (1998)

**Agriculture - products:** sugar, rice, wheat, vegetable oils; beef, pork, poultry, dairy products; forest and fishery potential not exploited

**Exports:** \$574 million (f.o.b., 1999 est.)

**Exports - commodities:** sugar, gold, bauxite/alumina, rice, shrimp, molasses, rum, timber

**Exports - partners:** US 25%, Canada 24%, UK 19%, Netherlands Antilles 11%, Jamaica 5% (1998)

**Imports:** \$620 million (c.i.f., 1999 est.)

**Imports - commodities:** manufactures, machinery, petroleum, food

**Imports - partners:** US 28%, Trinidad and Tobago 21%, Netherlands Antilles 14%, UK 7%, Japan 5% (1998)

**Debt - external:** \$1.4 billion (1998)

**Economic aid - recipient:** \$84 million (1995), Heavily Indebted Poor Country Initiative (HIPC) \$253 million (1997)

**Currency:** 1 Guyanese dollar (G\$) = 100 cents

**Exchange rates:** Guyanese dollars (G\$) per US\$1 - 180.4 (December 1999), 178.0 (1999), 150.5 (1998), 142.4 (1997), 140.4 (1996), 142.0 (1995)

**Fiscal year:** calendar year

## Communications

**Telephones - main lines in use:** 45,000 (1995)

**Telephones - mobile cellular:** 1,243 (1995)

**Telephone system:** fair system for long-distance calling  
*domestic:* microwave radio relay network for trunk lines

*international:* tropospheric scatter to Trinidad; satellite earth station - 1 Intelsat (Atlantic Ocean)

**Radio broadcast stations:** AM 3, FM 3, shortwave 1 (1998)

**Radios:** 420,000 (1997)

**Television broadcast stations:** 3 (one public station; two private stations which relay US satellite services) (1997)

**Televisions:** 46,000 (1997)

**Internet Service Providers (ISPs):** 2 (1999)

## Transportation

### Railways:

*total:* 187 km (all dedicated to ore transport)

*standard gauge:* 139 km 1.435-m gauge

*narrow gauge:* 48 km 0.914-m gauge

### Highways:

*total:* 7,970 km

*paved:* 590 km

*unpaved:* 7,380 km (1996 est.)

**Waterways:** 5,900 km total of navigable waterways; Berbice, Demerara, and Essequibo Rivers are navigable by oceangoing vessels for 150 km, 100 km, and 80 km, respectively

**Ports and harbors:** Bartica, Georgetown, Linden, New Amsterdam, Parika

### Merchant marine:

*total:* 1 ship (1,000 GRT or over) totaling 1,023 GRT/1,972 DWT

*ships by type:* cargo 1 (1999 est.)

**Airports:** 51 (1999 est.)

## Guyana (continued)

### Airports - with paved runways:

total: 5

1,524 to 2,437 m: 2

914 to 1,523 m: 1

under 914 m: 2 (1999 est.)

### Airports - with unpaved runways:

total: 46

1,524 to 2,437 m: 2

914 to 1,523 m: 7

under 914 m: 37 (1999 est.)

## Military

**Military branches:** Guyana Defense Force (GDF; includes Ground Forces, Coast Guard, and Air Corps), Guyana People's Militia (GPM), Guyana National Service (GNS), Guyana Police Force

### Military manpower - availability:

males age 15-49: 203,742 (2000 est.)

### Military manpower - fit for military service:

males age 15-49: 153,530 (2000 est.)

**Military expenditures - dollar figure:** \$7 million (FY94)

**Military expenditures - percent of GDP:** 1.7% (FY94)

## Transnational Issues

**Disputes - international:** all of the area west of the Essequibo River claimed by Venezuela; Suriname claims area between New (Upper Courantyne) and Courantyne/Kutari [Koetari] Rivers (all headwaters of the Courantyne)

**Illicit drugs:** transshipment point for narcotics from South America - primarily Venezuela - to Europe and the US; producer of cannabis

## Haiti



## Introduction

**Background:** One of the poorest countries in the Western Hemisphere, Haiti has been plagued by political violence for most of its history. Over three decades of dictatorship followed by military rule ended in 1990 when Jean-Bertrand ARISTIDE was elected president. Most of his term was usurped by a military takeover, but he was able to return to office in 1994 and oversee the installation of a close associate to the presidency in 1996.

## Geography

**Location:** Caribbean, western one-third of the island of Hispaniola, between the Caribbean Sea and the North Atlantic Ocean, west of the Dominican Republic

**Geographic coordinates:** 19 00 N, 72 25 W

**Map references:** Central America and the Caribbean

### Area:

total: 27,750 sq km

land: 27,560 sq km

water: 190 sq km

**Area - comparative:** slightly smaller than Maryland

### Land boundaries:

total: 275 km

**border countries:** Dominican Republic 275 km

**Coastline:** 1,771 km

### Maritime claims:

**contiguous zone:** 24 nm

**continental shelf:** to depth of exploitation

**exclusive economic zone:** 200 nm

**territorial sea:** 12 nm

**Climate:** tropical; semiarid where mountains in east cut off trade winds

**Terrain:** mostly rough and mountainous

### Elevation extremes:

**lowest point:** Caribbean Sea 0 m

**highest point:** Chaîne de la Selle 2,680 m

**Natural resources:** bauxite, copper, calcium carbonate, gold, marble, hydropower

### Land use:

**arable land:** 20%

**permanent crops:** 13%

**permanent pastures:** 18%

**forests and woodland:** 5%

**other:** 44% (1993 est.)

**Irrigated land:** 750 sq km (1993 est.)

**Natural hazards:** lies in the middle of the hurricane belt and subject to severe storms from June to October; occasional flooding and earthquakes; periodic droughts

**Environment - current issues:** extensive deforestation (much of the remaining forested land is being cleared for agriculture and used as fuel); soil erosion; inadequate supplies of potable water

### Environment - international agreements:

**party to:** Biodiversity, Climate Change, Desertification, Law of the Sea, Marine Dumping, Marine Life Conservation  
**signed, but not ratified:** Hazardous Wastes, Nuclear Test Ban

**Geography - note:** shares island of Hispaniola with Dominican Republic (western one-third is Haiti, eastern two-thirds is the Dominican Republic)

## People

**Population:** 6,867,995

**note:** estimates for this country explicitly take into account the effects of excess mortality due to AIDS; this can result in lower life expectancy, higher infant mortality and death rates, lower population and growth rates, and changes in the distribution of population by age and sex than would otherwise be expected (July 2000 est.)

### Age structure:

**0-14 years:** 41% (male 1,430,018; female 1,393,665)

**15-64 years:** 55% (male 1,814,964; female 1,945,165)

**65 years and over:** 4% (male 138,533; female 145,650) (2000 est.)

**Population growth rate:** 1.39% (2000 est.)

**Birth rate:** 31.97 births/1,000 population (2000 est.)

**Death rate:** 15.13 deaths/1,000 population (2000 est.)

**Net migration rate:** -2.97 migrant(s)/1,000 population (2000 est.)

### Sex ratio:

**at birth:** 1.05 male(s)/female

**under 15 years:** 1.03 male(s)/female

**15-64 years:** 0.93 male(s)/female

**65 years and over:** 0.95 male(s)/female

**total population:** 0.97 male(s)/female (2000 est.)

**Infant mortality rate:** 97.1 deaths/1,000 live births (2000 est.)

### Life expectancy at birth:

**total population:** 49.21 years

**male:** 47.46 years

**female:** 51.06 years (2000 est.)

**Total fertility rate:** 4.5 children born/woman (2000 est.)

### Nationality:

**noun:** Haitian(s)

## Haiti (continued)

*adjective:* Haitian

**Ethnic groups:** black 95%, mulatto plus white 5%

**Religions:** Roman Catholic 80%, Protestant 16% (Baptist 10%, Pentecostal 4%, Adventist 1%, other 1%), none 1%, other 3% (1982)

*note:* roughly one-half of the population also practices Voodoo

**Languages:** French (official), Creole (official)

**Literacy:**

*definition:* age 15 and over can read and write

*total population:* 45%

*male:* 48%

*female:* 42.2% (1995 est.)

### Government

**Country name:**

*conventional long form:* Republic of Haiti

*conventional short form:* Haiti

*local long form:* Republique d'Haiti

*local short form:* Haiti

**Data code:** HA

**Government type:** elected government

**Capital:** Port-au-Prince

**Administrative divisions:** 9 departments

(departments, singular - departement); Artibonite, Centre, Grand'Anse, Nord, Nord-Est, Nord-Ouest, Ouest, Sud, Sud-Est

**Independence:** 1 January 1804 (from France)

**National holiday:** Independence Day, 1 January (1804)

**Constitution:** approved March 1987; suspended June 1988, with most articles reinstated March 1989; in October 1991, government claimed to be observing the constitution; return to constitutional rule, October 1994

**Legal system:** based on Roman civil law system; accepts compulsory ICJ jurisdiction

**Suffrage:** 18 years of age; universal

**Executive branch:**

*chief of state:* President Rene Garcia PREVAL (since 7 February 1996)

*head of government:* Prime Minister

Jacques-Edouard ALEXIS (since NA March 1999); ALEXIS was appointed by President PREVAL, filling the post that had been vacant since the resignation of Rosny SMARTH in June 1997

*cabinet:* Cabinet chosen by the prime minister in consultation with the president

*elections:* president elected by popular vote for a five-year term; election last held 17 December 1995 (next to be held by December 2000); prime minister appointed by the president, ratified by the Congress  
*election results:* Rene Garcia PREVAL elected president; percent of vote - Rene Garcia PREVAL 88%, Leon JEUNE 2.5%, Victor BENOIT 2.3%

**Legislative branch:** bicameral National Assembly or Assemblée Nationale consists of the Senate (27 seats; members serve six-year terms; one-third elected every two years) and the Chamber of Deputies (83 seats; members are elected by popular vote to serve four-year terms)

*elections:* Senate - last held 25 June 1995, with reruns on 13 August and runoffs on 17 September, and an election for nine seats 6 April 1997 but results were disputed; next election for two-thirds of Senate postponed until May 2000; Chamber of Deputies - last held 25 June 1995, with reruns on 13 August and runoffs on 17 September (next Senate and Chamber of Deputies elections postponed until May 2000)  
*election results:* Senate - percent of vote by party - NA; seats by party - OPL 7, FL-leaning 7, independents 3, vacant 10; Chamber of Deputies - percent of vote by party - NA; seats by party - OPL 32, antineoliberal bloc 24, minor parties and independents 22, vacant 5

**Judicial branch:** Supreme Court or Cour de Cassation

**Political parties and leaders:** Alliance for the Liberation and Advancement of Haiti or ALAH [Reynold GEORGES]; Assembly of Progressive National Democrats or RDNP [Leslie MANIGAT]; Confederation for Democratic Unity or KID [Evans PAUL]; Democratic Consultation Group coalition or ESPACE [Evans PAUL] composed of the following parties: Confederation for Democratic Unity KONAKOM, PANPRA, Generation 2004, and Haiti Can or Ayiti Kapab; Generation 2004 [Claude ROUMAIN]; Haiti Can or Ayiti Kapab [Ernst VERDIEU]; Haitian Christian Democratic Party or PDCH [Fritz PIERRE]; Haitian Democratic Party or PADEMH [Clark PARENT]; Lavalas Family or FL [Jean-Bertrand ARISTIDE]; Mobilization for National Development or MDN [Hubert DE RONCERAY]; Movement for National Reconstruction or MRN [Rene THEODORE]; Movement for the Installation of Democracy in Haiti or MIDH [Marc BAZIN]; Movement for the Organization of the Country or MOP [Gesner COMEAU and Jean MOLIERE]; National Alliance for Democracy and Progress [leader NA]; National Congress of Democratic Movements or KONAKOM [Victor BENOIT]; National Front for Change and Democracy or FNCD [Evans PAUL and Turneb DELPE]; National Progressive Revolutionary Party or PANPRA [Serge GILLES]; Open the Gate Party or PLB [Renaud BERNARDIN]; Struggling People's Organization or OPL [Gerard PIERRE-CHARLES]; Union of Patriotic Democrats or UPD [Rockefeller GUERRE]

**Political pressure groups and leaders:**

Autonomous Haitian Workers or CATH; Confederation of Haitian Workers or CTH; Federation of Workers Trade Unions or FOS; National Popular Assembly or APN; Papaye Peasants Movement or MPP; Popular Organizations Gathering Power or PROP; Roman Catholic Church

**International organization participation:** ACCT, ACP, Caricom (observer), CCC, ECLAC, FAO, G-77, IADB, IAEA, IBRD, ICAO, ICRM, IDA, IFAD, IFC, IFRCS, ILO, IMF, IMO, Intelsat, Interpol, IOC, IOM, ITU, LAES, OAS, OPANAL, OPCW, PCA, UN, UNCTAD, UNESCO, UNIDO, UPU, WCL, WFTU, WHO, WIPO, WMO, WTO, WTrO

**Diplomatic representation in the US:**

*chief of mission:* Ambassador (vacant); Charge d'Affaires Louis Harold JOSEPH

*chancery:* 2311 Massachusetts Avenue NW, Washington, DC 20008

*telephone:* [1] (202) 332-4090

*FAX:* [1] (202) 745-7215

*consulate(s) general:* Boston, Chicago, Miami, New York, and San Juan (Puerto Rico)

**Diplomatic representation from the US:**

*chief of mission:* Ambassador (vacant); Charge d'Affaires Les ALEXANDER to be temporary chief of mission until new ambassador is confirmed

*embassy:* 5 Harry Truman Boulevard, Port-au-Prince

*mailing address:* P. O. Box 1761, Port-au-Prince

*telephone:* [509] 22-0354, 22-0368, 22-0200, 22-0612

*FAX:* [509] 23-1641

**Flag description:** two equal horizontal bands of blue (top) and red with a centered white rectangle bearing the coat of arms, which contains a palm tree flanked by flags and two cannons above a scroll bearing the motto L'UNION FAIT LA FORCE (Union Makes Strength)

### Economy

**Economy - overview:** About 80% of the population lives in abject poverty. Nearly 70% of all Haitians depend on the agriculture sector, which consists mainly of small-scale subsistence farming and employs about two-thirds of the economically active work force. The country has experienced little job creation since President PREVAL took office in February 1996, although the informal economy is growing. Failure to reach agreements with international sponsors have denied Haiti badly needed budget and development assistance. Meeting aid conditions in 2000 will be especially challenging in the face of mounting popular criticism of reforms.

**GDP:** purchasing power parity - \$9.2 billion (1999 est.)

**GDP - real growth rate:** 2.4% (1999 est.)

**GDP - per capita:** purchasing power parity - \$1,340 (1999 est.)

**GDP - composition by sector:**

*agriculture:* 32%

*industry:* 20%

*services:* 48% (1998 est.)

**Population below poverty line:** 80% (1998 est.)

**Household income or consumption by percentage share:**

*lowest 10%:* NA%

*highest 10%:* NA%

**Inflation rate (consumer prices):** 9% (1999 est.)

**Labor force:** 3.6 million (1995)

*note:* shortage of skilled labor, unskilled labor abundant (1998)

**Labor force - by occupation:** agriculture 66%, services 25%, industry 9%

**Unemployment rate:** 70%; widespread underemployment; more than two-thirds of the labor force do not have formal jobs (1999)

## Haiti (continued)

### Budget:

revenues: \$323 million

expenditures: \$363 million, including capital expenditures of \$NA (FY97/98 est.)

**Industries:** sugar refining, flour milling, textiles, cement, tourism, light assembly industries based on imported parts

**Industrial production growth rate:** 0.6% (1997 est.)

**Electricity - production:** 728 million kWh (1998)

**Electricity - production by source:**

fossil fuel: 55.63%

hydro: 41.62%

nuclear: 0%

other: 2.75% (1998)

**Electricity - consumption:** 677 million kWh (1998)

**Electricity - exports:** 0 kWh (1998)

**Electricity - imports:** 0 kWh (1998)

**Agriculture - products:** coffee, mangoes, sugarcane, rice, corn, sorghum; wood

**Exports:** \$322 million (f.o.b., 1999)

**Exports - commodities:** manufactures, coffee, oils, mangoes

**Exports - partners:** US 86%, EU 11% (1998)

**Imports:** \$762 million (c.i.f., 1999)

**Imports - commodities:** food, machinery and transport equipment, fuels

**Imports - partners:** US 60%, EU 12% (1998)

**Debt - external:** \$1 billion (1997 est.)

**Economic aid - recipient:** \$730.6 million (1995)

**Currency:** 1 gourde (G) = 100 centimes

**Exchange rates:** gourdes (G) per US\$1 - 18.262 (January 2000), 17.965 (1999), 16.505 (1998), 17.311 (1997), 15.093 (1996), 16.160 (1995)

**Fiscal year:** 1 October - 30 September

### Communications

**Telephones - main lines in use:** 60,000 (1995)

**Telephones - mobile cellular:** 0 (1995)

**Telephone system:** domestic facilities barely adequate; international facilities slightly better  
domestic: coaxial cable and microwave radio relay trunk service

international: satellite earth station - 1 Intelsat (Atlantic Ocean)

**Radio broadcast stations:** AM 41, FM 26, shortwave 0 (1999)

**Radios:** 415,000 (1997)

**Television broadcast stations:** 2 (plus a cable TV service) (1997)

**Televisions:** 38,000 (1997)

**Internet Service Providers (ISPs):** 6 (1999)

### Transportation

#### Railways:

total: 40 km (single track; privately owned industrial line) - closed in early 1990s

narrow gauge: 40 km 0.760-m gauge

#### Highways:

total: 4,160 km

paved: 1,011 km

unpaved: 3,149 km (1996 est.)

**Waterways:** NEGL; less than 100 km navigable

**Ports and harbors:** Cap-Haitien, Gonaives, Jacmel, Jeremie, Les Cayes, Miragoane, Port-au-Prince, Port-de-Paix, Saint-Marc

**Merchant marine:** none (1999 est.)

**Airports:** 13 (1999 est.)

**Airports - with paved runways:**

total: 3

2,438 to 3,047 m: 1

1,524 to 2,437 m: 1

914 to 1,523 m: 1 (1999 est.)

**Airports - with unpaved runways:**

total: 10

914 to 1,523 m: 5

under 914 m: 5 (1999 est.)

### Military

**Military branches:** Haitian National Police (HNP)  
note: the regular Haitian Army, Navy, and Air Force have been demobilized but still exist on paper until constitutionally abolished

**Military manpower - military age:** 18 years of age

**Military manpower - availability:**

males age 15-49: 1,579,897 (2000 est.)

**Military manpower - fit for military service:**

males age 15-49: 857,666 (2000 est.)

**Military manpower - reaching military age annually:**

males: 83,863 (2000 est.)

**Military expenditures - dollar figure:** \$NA ; note - mainly for police and security activities

**Military expenditures - percent of GDP:** NA%

**Military - note:** the Haitian Armed Forces have been demobilized and replaced by the Haitian National Police

### Transnational Issues

**Disputes - international:** claims US-administered Navassa Island

**Illicit drugs:** major Caribbean transshipment point for cocaine en route to the US and Europe

## Heard Island and McDonald Islands

(territory of Australia)



0 8 16 km  
0 8 16 mi

McDonald Islands  
Flat Island  
McDonald Island

Shag Island

Heard Island

Indian Ocean

### Geography

**Location:** Southern Africa, islands in the Indian Ocean, about two-thirds of the way from Madagascar to Antarctica

**Geographic coordinates:** 53 06 S, 72 31 E

**Map references:** Antarctic Region

#### Area:

total: 412 sq km

land: 412 sq km

water: 0 sq km

**Area - comparative:** slightly more than 2 times the size of Washington, DC

**Land boundaries:** 0 km

**Coastline:** 101.9 km

**Maritime claims:**

exclusive fishing zone: 200 nm

territorial sea: 3 nm

**Climate:** antarctic

**Terrain:** Heard Island - bleak and mountainous, with a quiescent volcano; McDonald Islands - small and rocky

**Elevation extremes:**

lowest point: Southern Ocean 0 m

highest point: Big Ben 2,745 m

**Natural resources:** none

**Land use:**

arable land: 0%

permanent crops: 0%

permanent pastures: 0%

forests and woodland: 0%

other: 100%

**Irrigated land:** 0 sq km (1993)

**Natural hazards:** Heard Island is dominated by a dormant volcano called Big Ben

**Environment - current issues:** NA

**Geography - note:** primarily used for research stations

## Heard Island and McDonald Islands

(continued)

### People

**Population:** uninhabited (July 2000 est.)

### Government

#### Country name:

*conventional long form:* Territory of Heard Island and McDonald Islands

*conventional short form:* Heard Island and McDonald Islands

**Data code:** HM

**Dependency status:** territory of Australia; administered from Canberra by the Department of the Environment, Sport and Territories

**Legal system:** NA

**Diplomatic representation in the US:** none (territory of Australia)

**Diplomatic representation from the US:** none (territory of Australia)

**Flag description:** the flag of Australia is used

### Economy

**Economy - overview:** no economic activity

### Transportation

**Ports and harbors:** none; offshore anchorage only

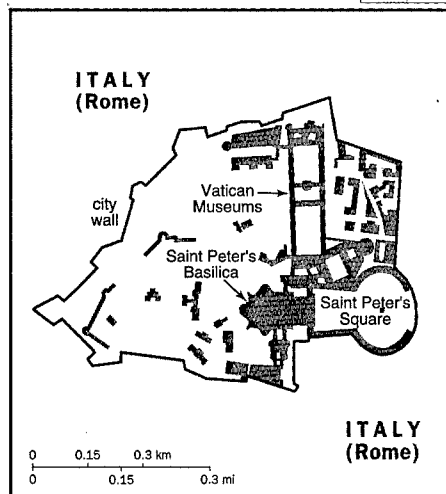
### Military

**Military - note:** defense is the responsibility of Australia

### Transnational Issues

**Disputes - international:** none

## Holy See (Vatican City)



### Introduction

**Background:** Popes in their secular role ruled much of the Italian peninsula, including Rome, for more than a thousand years, until 1870. Disputes between a series of popes and Italy were resolved in 1929 by three Lateran Treaties, which established the independent state of Vatican City out of the former Papal States and granted Roman Catholicism special status in Italy. In 1984, a concordat between the Vatican and Italy modified certain of the earlier treaty provisions, including the primacy of Roman Catholicism as the Italian state religion. Present concerns of the Holy See include the failing health of Pope John Paul II, who turns 80 on 20 May 2000, interreligious dialogue and reconciliation, and the adjustment of church doctrine in an era of rapid change. About 1 billion people worldwide profess the Catholic faith.

### Geography

**Location:** Southern Europe, an enclave of Rome (Italy)

**Geographic coordinates:** 41 54 N, 12 27 E

**Map references:** Europe

#### Area:

*total:* 0.44 sq km

*land:* 0.44 sq km

*water:* 0 sq km

**Area - comparative:** about 0.7 times the size of The Mall in Washington, DC

#### Land boundaries:

*total:* 3.2 km

*border countries:* Italy 3.2 km

**Coastline:** 0 km (landlocked)

**Maritime claims:** none (landlocked)

**Climate:** temperate; mild, rainy winters (September to mid-May) with hot, dry summers (May to September)

**Terrain:** low hill

#### Elevation extremes:

*lowest point:* unnamed location 19 m

*highest point:* unnamed location 75 m

**Natural resources:** none

#### Land use:

*arable land:* 0%

*permanent crops:* 0%

*permanent pastures:* 0%

*forests and woodland:* 0%

*other:* 100% (urban area)

**Irrigated land:** 0 sq km (1993)

**Natural hazards:** NA

**Environment - current issues:** NA

**Environment - international agreements:**

*party to:* none of the selected agreements

*signed, but not ratified:* Air Pollution, Environmental Modification

**Geography - note:** urban; landlocked; enclave of Rome, Italy; world's smallest state; outside the Vatican City, 13 buildings in Rome and Castel Gandolfo (the pope's summer residence) enjoy extraterritorial rights

### People

**Population:** 880 (July 2000 est.)

**Population growth rate:** 1.15% (2000 est.)

**Nationality:**

*noun:* none

*adjective:* none

**Ethnic groups:** Italians, Swiss, other

**Religions:** Roman Catholic

**Languages:** Italian, Latin, various other languages

#### Literacy:

*definition:* NA

*total population:* 100%

*male:* NA%

*female:* NA%

### Government

#### Country name:

*conventional long form:* The Holy See (State of the Vatican City)

*conventional short form:* Holy See (Vatican City)

*local long form:* Santa Sede (Stato della Citta del Vaticano)

*local short form:* Santa Sede (Citta del Vaticano)

**Data code:** VT

**Government type:** monarchical-sacerdotal state

**Capital:** Vatican City

**Independence:** 11 February 1929 (from Italy)

**National holiday:** Installation Day of the Pope (John Paul II), 22 October (1978)

**Constitution:** Apostolic Constitution of 1967 (effective 1 March 1968)

**Legal system:** NA

**Suffrage:** limited to cardinals less than 80 years old

#### Executive branch:

*chief of state:* Pope JOHN PAUL II (since 16 October 1978)

*head of government:* Secretary of State Cardinal Angelo SODANO (since 2 December 1990)

## Holy See (Vatican City) (continued)

**cabinet:** Pontifical Commission appointed by the pope  
**elections:** pope elected for life by the College of Cardinals; election last held 16 October 1978 (next to be held after the death of the current pope); secretary of state appointed by the pope  
**election results:** Karol WOJTYLA elected pope

**Legislative branch:** unicameral Pontifical Commission

**Judicial branch:** none; normally handled by Italy

**Political parties and leaders:** none

**Political pressure groups and leaders:** none (exclusive of influence exercised by church officers)

**International organization participation:** IAEA, ICFU, Intelsat, IOM (observer), ITU, NAM (guest), OAS (observer), OPCW, OSCE, UN (observer), UNCTAD, UNHCR, UPU, WIPO, WTO (observer)

**Diplomatic representation in the US:**

**chief of mission:** Apostolic Nuncio Archbishop Gabriele MONTALVO

**chancery:** 3339 Massachusetts Avenue NW, Washington, DC 20008

**telephone:** [1] (202) 333-7121

**Diplomatic representation from the US:**

**chief of mission:** Ambassador Corrine C. BOGGS  
**embassy:** Villa Domiziana, Via delle Terme Deciane 26, 00153 Rome

**mailing address:** PSC 59, Box F, APO AE 09624

**telephone:** [39] (06) 46741-3428

**FAX:** [39] (06) 5758346, 57300682

**Flag description:** two vertical bands of yellow (hoist side) and white with the crossed keys of Saint Peter and the papal miter centered in the white band

### Economy

**Economy - overview:** This unique, noncommercial economy is supported financially by contributions (known as Peter's Pence) from Roman Catholics throughout the world, the sale of postage stamps and tourist mementos, fees for admission to museums, and the sale of publications. The incomes and living standards of lay workers are comparable to, or somewhat better than, those of counterparts who work in the city of Rome.

**Population below poverty line:** NA%

**Household income or consumption by percentage share:**

**lowest 10%:** NA%

**highest 10%:** NA%

**Labor force:** NA

**Labor force - by occupation:** agriculture NA%, industry NA%, services NA%; note - dignitaries, priests, nuns, guards, and 3,000 lay workers live outside the Vatican

**Budget:**

**revenues:** \$209.6 million

**expenditures:** \$198.5 million, including capital expenditures of \$NA (1997)

**Industries:** printing and production of a small amount of mosaics and staff uniforms; worldwide banking and financial activities

**Electricity - production:** 0 kWh (1998)

**Electricity - production by source:**

**fossil fuel:** NA%

**hydro:** NA%

**nuclear:** NA%

**other:** NA%

**Electricity - consumption:** NA kWh

**Electricity - exports:** NA kWh

**Electricity - imports:** NA kWh; note - electricity supplied by Italy

**Economic aid - recipient:** none

**Currency:** 1 Vatican lira (VLit) = 100 centesimi

**Exchange rates:** euros per US\$1 - 0.9867 (January 2000), 0.9386 (1999); Vatican lire (VLit) per US\$1 - 1,688.7 (January 1998), 1,736.2 (1998), 1,703.1 (1997), 1,542.9 (1996), 1,628.9 (1995); note - the Vatican lira is at par with the Italian lira which circulates freely

**Fiscal year:** calendar year

### Communications

**Telephones - main lines in use:** NA

**Telephones - mobile cellular:** NA

**Telephone system:** automatic exchange

**domestic:** tied into Italian system

**international:** uses Italian system

**Radio broadcast stations:** AM 3, FM 4, shortwave 2 (1998)

**Radios:** NA

**Television broadcast stations:** 1 (1996)

**Televisions:** NA

**Internet Service Providers (ISPs):** NA

### Transportation

**Railways:**

**total:** 862 m; note - connects to Italy's network at Rome's Saint Peter's station

**narrow gauge:** 862 m 1.435-m gauge

**Highways:** none; all city streets

**Ports and harbors:** none

**Airports:** none

**Heliports:** 1 (1999 est.)

### Military

**Military - note:** defense is the responsibility of Italy; Swiss Papal Guards are posted at entrances to the Vatican City

### Transnational Issues

**Disputes - international:** none

## Honduras



### Introduction

**Background:** Part of Spain's vast empire in the New World, Honduras became an independent nation in 1821. After two and one-half decades of mostly military rule, a freely elected civilian government came to power in 1982. During the 1980s, Honduras proved a haven for anti-Sandinista contras fighting the Marxist Nicaraguan government and an ally to Salvadoran government forces fighting against leftist guerrillas.

### Geography

**Location:** Middle America, bordering the Caribbean Sea, between Guatemala and Nicaragua and bordering the North Pacific Ocean, between El Salvador and Nicaragua

**Geographic coordinates:** 15 00 N, 86 30 W

**Map references:** Central America and the Caribbean

**Area:**

**total:** 112,090 sq km

**land:** 111,890 sq km

**water:** 200 sq km

**Area - comparative:** slightly larger than Tennessee

**Land boundaries:**

**total:** 1,520 km

**border countries:** Guatemala 256 km, El Salvador 342 km, Nicaragua 922 km

**Coastline:** 820 km

**Maritime claims:**

**contiguous zone:** 24 nm

**continental shelf:** natural extension of territory or to 200 nm

**exclusive economic zone:** 200 nm

**territorial sea:** 12 nm

**Climate:** subtropical in lowlands, temperate in mountains

**Terrain:** mostly mountains in interior, narrow coastal plains

## Honduras (continued)

### Elevation extremes:

*lowest point:* Caribbean Sea 0 m

*highest point:* Cerro Las Minas 2,870 m

**Natural resources:** timber, gold, silver, copper, lead, zinc, iron ore, antimony, coal, fish, hydropower

### Land use:

*arable land:* 15%

*permanent crops:* 3%

*permanent pastures:* 14%

*forests and woodland:* 54%

*other:* 14% (1993 est.)

**Irrigated land:** 740 sq km (1993 est.)

**Natural hazards:** frequent, but generally mild, earthquakes; damaging hurricanes and floods along Caribbean coast

**Environment - current issues:** urban population expanding; deforestation results from logging and the clearing of land for agricultural purposes; further land degradation and soil erosion hastened by uncontrolled development and improper land use practices such as farming of marginal lands; mining activities polluting Lago de Yojoa (the country's largest source of fresh water) as well as several rivers and streams with heavy metals; severe Hurricane Mitch damage

### Environment - international agreements:

*party to:* Biodiversity, Climate Change, Desertification, Endangered Species, Hazardous Wastes, Law of the Sea, Marine Dumping, Nuclear Test Ban, Ozone Layer Protection, Tropical Timber 83, Tropical Timber 94, Wetlands

*signed, but not ratified:* Climate Change-Kyoto Protocol

## People

**Population:** 6,249,598

*note:* estimates for this country explicitly take into account the effects of excess mortality due to AIDS; this can result in lower life expectancy, higher infant mortality and death rates, lower population and growth rates, and changes in the distribution of population by age and sex than would otherwise be expected (July 2000 est.)

### Age structure:

*0-14 years:* 43% (male 1,361,259; female 1,303,041)

*15-64 years:* 54% (male 1,665,406; female 1,699,680)

*65 years and over:* 3% (male 104,469; female 115,743) (2000 est.)

**Population growth rate:** 2.52% (2000 est.)

**Birth rate:** 32.65 births/1,000 population (2000 est.)

**Death rate:** 5.31 deaths/1,000 population (2000 est.)

**Net migration rate:** -2.17 migrant(s)/1,000 population (2000 est.)

### Sex ratio:

*at birth:* 1.05 male(s)/female

*under 15 years:* 1.04 male(s)/female

*15-64 years:* 0.98 male(s)/female

*65 years and over:* 0.9 male(s)/female

*total population:* 1 male(s)/female (2000 est.)

**Infant mortality rate:** 31.29 deaths/1,000 live births (2000 est.)

### Life expectancy at birth:

*total population:* 69.93 years

*male:* 67.91 years

*female:* 72.06 years (2000 est.)

**Total fertility rate:** 4.26 children born/woman (2000 est.)

### Nationality:

*noun:* Honduran(s)

*adjective:* Honduran

**Ethnic groups:** mestizo (mixed Amerindian and European) 90%, Amerindian 7%, black 2%, white 1%

**Religions:** Roman Catholic 97%, Protestant minority

**Languages:** Spanish, Amerindian dialects

### Literacy:

*definition:* age 15 and over can read and write

*total population:* 72.7%

*male:* 72.6%

*female:* 72.7% (1995 est.)

## Government

### Country name:

*conventional long form:* Republic of Honduras

*conventional short form:* Honduras

*local long form:* Republica de Honduras

*local short form:* Honduras

**Data code:** HO

**Government type:** democratic constitutional republic

**Capital:** Tegucigalpa

**Administrative divisions:** 18 departments (departamentos, singular - departamento); Atlantida, Choluteca, Colon, Comayagua, Copan, Cortes, El Paraíso, Francisco Morazan, Gracias a Dios, Intibuca, Islas de la Bahía, La Paz, Lempira, Ocotepeque, Olancho, Santa Barbara, Valle, Yoro

**Independence:** 15 September 1821 (from Spain)

**National holiday:** Independence Day, 15 September (1821)

**Constitution:** 11 January 1982, effective 20 January 1982; amended 1995

**Legal system:** rooted in Roman and Spanish civil law with increasing influence of English common law; recent judicial reforms include abandoning Napoleonic legal codes in favor of the oral adversarial system; accepts ICJ jurisdiction, with reservations

**Suffrage:** 18 years of age; universal and compulsory

### Executive branch:

*chief of state:* President Carlos Roberto FLORES Facusse (since 27 January 1998); *note* - the president is both the chief of state and head of government  
*head of government:* President Carlos Roberto FLORES Facusse (since 27 January 1998); *note* - the president is both the chief of state and head of government

*cabinet:* Cabinet appointed by president

*elections:* president elected by popular vote for a four-year term; election last held 30 November 1997 (next to be held 30 November 2001)

*election results:* Carlos Roberto FLORES Facusse elected president; percent of vote - Carlos Roberto

FLORES Facusse (PL) 50%, Nora de MELGAR (PNH) 40%, other 10%

**Legislative branch:** unicameral National Congress or Congreso Nacional (128 seats; members are elected by popular vote to serve four-year terms)  
*elections:* last held on 30 November 1997 (next to be held 30 November 2001)

*election results:* percent of vote by party - PL 46%, PN 38%, PINU-SD 4%, PDC 2%, PUD 2%; seats by party - PL 67, PN 55, PINU-SD 3, PDC 2, PUD 1

**Judicial branch:** Supreme Court of Justice or Corte Suprema de Justicia, judges are elected for four-year terms by the National Congress

**Political parties and leaders:** Christian Democratic Party or PDC [Arturo CORRALES Alvarez, president]; Democratic Unification Party or PUD [Gustavo GARCIA Espana, president]; Honduran National Party or PNH [leader NA]; Liberal Party or PL [Jorge REINA, president]; National Innovation and Unity Party-Social Democratic Party or PINU-SD [Olban VALLADARES, president]; National Party of Honduras or PN [Porfirio LOBO Segá, president]

### Political pressure groups and leaders:

Committee for the Defense of Human Rights in Honduras or CODEH; Confederation of Honduran Workers or CTH; Coordinating Committee of Popular Organizations or CCOP; General Workers Confederation or CGT; Honduran Council of Private Enterprise or COHEP; National Association of Honduran Campesinos or ANACH; National Union of Campesinos or UNC; United Federation of Honduran Workers or FUTH

**International organization participation:** BCIE, CACM, ECLAC, FAO, G-77, IADB, IBRD, ICAO, ICFTU, ICRM, IDA, IFAD, IFC, IFRCs, ILO, IMF, IMO, Intelsat, Interpol, IOC, IOM, ITU, LAES, LAIA (observer), MINURSO, NAM, OAS, OPANAL, OPCW, PCA, UN, UNCTAD, UNESCO, UNIDO, UPU, WCL, WFTU, WHO, WIPO, WMO, WTrO

### Diplomatic representation in the US:

*chief of mission:* Ambassador Hugo NOE PINO  
*chancery:* 3007 Tilden Street NW, Washington, DC 20008

*telephone:* [1] (202) 966-7702

*FAX:* [1] (202) 966-9751

*consulate(s) general:* Chicago, Houston, Los Angeles, Miami, New Orleans, New York, San Francisco, San Juan (Puerto Rico), Tampa

*consulate(s):* Boston, Detroit, and Jacksonville

### Diplomatic representation from the US:

*chief of mission:* Ambassador Frank ALMAGUER  
*embassy:* Avenida La Paz, Apartado Postal No. 3453, Tegucigalpa

*mailing address:* American Embassy, APO AA 34022, Tegucigalpa

*telephone:* [504] 238-5114, 326-9320

*FAX:* [504] 236-9037

**Flag description:** three equal horizontal bands of blue (top), white, and blue with five blue five-pointed stars arranged in an X pattern centered in the white band; the stars represent the members of the former Federal Republic of Central America - Costa Rica, El

## Honduras (continued)

Salvador, Guatemala, Honduras, and Nicaragua; similar to the flag of El Salvador, which features a round emblem encircled by the words REPUBLICA DE EL SALVADOR EN LA AMERICA CENTRAL centered in the white band; also similar to the flag of Nicaragua, which features a triangle encircled by the word REPUBLICA DE NICARAGUA on top and AMERICA CENTRAL on the bottom, centered in the white band

### Economy

**Economy - overview:** Honduras spent 1999 primarily recovering from Hurricane Mitch, which killed more than 5,000 people and caused about \$3 billion in damage. Although it is slated to receive about \$2.76 billion in international aid, the economy shrank 3% with widening current account and fiscal deficits in 1999. It nevertheless met most of its macroeconomic targets, and 2000 should see economic recovery as reconstruction projects make progress and the agricultural sector recovers. Honduras may also get relief from its \$4.4 billion external debt under the Highly Indebted Poor Countries (HIPC) initiative.

**GDP:** purchasing power parity - \$14.1 billion (1999 est.)

**GDP - real growth rate:** -3% (1999 est.)

**GDP - per capita:** purchasing power parity - \$2,050 (1999 est.)

**GDP - composition by sector:**

agriculture: 20%

industry: 25%

services: 55% (1998 est.)

**Population below poverty line:** 50% (1992 est.)

**Household income or consumption by percentage share:**

lowest 10%: 1.2%

highest 10%: 42.1% (1996)

**Inflation rate (consumer prices):** 14% (1999 est.)

**Labor force:** 2.3 million (1997 est.)

**Labor force - by occupation:** agriculture 29%, industry 21%, services 60% (1998 est.)

**Unemployment rate:** 12% (1999); underemployed 30% (1997 est.)

**Budget:**

revenues: \$980 million

expenditures: \$1.15 billion including capital expenditures of \$NA (1998 est.)

**Industries:** sugar, coffee, textiles, clothing, wood products

**Industrial production growth rate:** 9% (1992 est.)

**Electricity - production:** 2.904 billion kWh (1998)

**Electricity - production by source:**

fossil fuel: 34.44%

hydro: 65.56%

nuclear: 0%

other: 0% (1998)

**Electricity - consumption:** 2.742 billion kWh (1998)

**Electricity - exports:** 16 million kWh (1998)

**Electricity - imports:** 57 million kWh (1998)

**Agriculture - products:** bananas, coffee, citrus; beef; timber; shrimp

**Exports:** \$1.6 billion (f.o.b., 1999 est.)

**Exports - commodities:** coffee, bananas, shrimp, lobster, meat; zinc, lumber

**Exports - partners:** US 73%, Japan 4%, Germany 4%, Belgium, Spain (1998)

**Imports:** \$2.7 billion (f.o.b., 1999 est.)

**Imports - commodities:** machinery and transport equipment, industrial raw materials, chemical products, fuels, foodstuffs

**Imports - partners:** US 60%, Guatemala 5%, Netherlands Antilles, Japan, Germany, Mexico, El Salvador (1998)

**Debt - external:** \$4.4 billion (1999)

**Economic aid - recipient:** \$557.8 million (1999)

**Currency:** 1 lempira (L) = 100 centavos

**Exchange rates:** lempiras (L) per US\$1 - 14.5744 (January 2000), 14.5039 (1999), 13.8076 (1998), 13.0942 (1997), 12.8694 (1996), 10.3432 (1995)

**Fiscal year:** calendar year

### Communications

**Telephones - main lines in use:** 190,200 (1996)

**Telephones - mobile cellular:** 0 (1995)

**Telephone system:** inadequate system  
domestic: NA

international: satellite earth stations - 2 Intelsat (Atlantic Ocean); connected to Central American Microwave System

**Radio broadcast stations:** AM 241, FM 53, shortwave 12 (1998)

**Radios:** 2.45 million (1997)

**Television broadcast stations:** 11 (plus 17 repeaters) (1997)

**Televisions:** 570,000 (1997)

**Internet Service Providers (ISPs):** 14 (1999)

### Transportation

**Railways:**

total: 595 km

narrow gauge: 349 km 1.067-m gauge; 246 km 0.914-m gauge (1999)

**Highways:**

total: 15,400 km

paved: 3,126 km

unpaved: 12,274 km (1999 est.)

**Waterways:** 465 km navigable by small craft

**Ports and harbors:** La Ceiba, Puerto Castilla, Puerto Cortes, San Lorenzo, Tela, Puerto Lempira

**Merchant marine:**

total: 306 ships (1,000 GRT or over) totaling 848,150 GRT/980,995 DWT

ships by type: bulk 26, cargo 187, chemical tanker 5, container 7, livestock carrier 1, passenger 2, passenger/cargo 4, petroleum tanker 43, refrigerated cargo 15, roll-on/roll-off 9, short-sea passenger 5, vehicle carrier 2 (1999 est.)

note: a flag of convenience registry; Russia owns 6 ships, Vietnam 1, Singapore 3, North Korea 1 (1998 est.)

**Airports:** 119 (1999 est.)

**Airports - with paved runways:**

total: 12

2,438 to 3,047 m: 3

1,524 to 2,437 m: 2

914 to 1,523 m: 4

under 914 m: 3 (1999 est.)

**Airports - with unpaved runways:**

total: 107

1,524 to 2,437 m: 2

914 to 1,523 m: 21

under 914 m: 84 (1999 est.)

### Military

**Military branches:** Army, Navy (includes Marines), Air Force

**Military manpower - military age:** 18 years of age

**Military manpower - availability:**

males age 15-49: 1,467,615 (2000 est.)

**Military manpower - fit for military service:**

males age 15-49: 874,053 (2000 est.)

**Military manpower - reaching military age annually:**

males: 70,636 (2000 est.)

**Military expenditures - dollar figure:** \$33 million (FY98)

**Military expenditures - percent of GDP:** 0.6% (FY98)

### Transnational Issues

**Disputes - international:** the Honduras-El Salvador Border Protocol ratified by Honduras in May 1999 established a framework for a long-delayed border demarcation, which is currently underway; with respect to the maritime boundary in the Golfo de Fonseca, the ICJ referred to the line determined by the 1900 Honduras-Nicaragua Mixed Boundary Commission and advised that some tripartite resolution among El Salvador, Honduras, and Nicaragua likely would be required; maritime boundary dispute with Nicaragua in the Caribbean Sea

**Illicit drugs:** transshipment point for drugs and narcotics; illicit producer of cannabis, cultivated on small plots and used principally for local consumption; corruption is a major problem



# Hong Kong

(special administrative region of China)



## Introduction

**Background:** Occupied by the UK in 1841, Hong Kong was formally ceded by China the following year; various adjacent lands were added later in the 19th century. Pursuant to an agreement signed by China and the UK on 19 December 1984, Hong Kong became the Hong Kong Special Administrative Region (SAR) of China on 1 July 1997. In this agreement, China has promised that, under its "one country, two systems" formula, China's socialist economic system will not be practiced in Hong Kong and that Hong Kong will enjoy a high degree of autonomy in all matters except foreign and defense affairs for the next 50 years.

## Geography

**Location:** Eastern Asia, bordering the South China Sea and China

**Geographic coordinates:** 22 15 N, 114 10 E

**Map references:** Southeast Asia

### Area:

*total:* 1,092 sq km

*land:* 1,042 sq km

*water:* 50 sq km

**Area - comparative:** six times the size of Washington, DC

### Land boundaries:

*total:* 30 km

*border countries:* China 30 km

**Coastline:** 733 km

### Maritime claims:

*territorial sea:* 3 nm

**Climate:** tropical monsoon; cool and humid in winter, hot and rainy from spring through summer, warm and sunny in fall

**Terrain:** hilly to mountainous with steep slopes; lowlands in north

### Elevation extremes:

*lowest point:* South China Sea 0 m

*highest point:* Tai Mo Shan 958 m

**Natural resources:** outstanding deepwater harbor, feldspar

### Land use:

*arable land:* 6%

*permanent crops:* 1%

*permanent pastures:* 1%

*forests and woodland:* 20%

*other:* 72% (1997 est.)

**Irrigated land:** 20 sq km (1997 est.)

**Natural hazards:** occasional typhoons

**Environment - current issues:** air and water pollution from rapid urbanization

**Geography - note:** more than 200 islands

## People

**Population:** 7,116,302 (July 2000 est.)

### Age structure:

*0-14 years:* 18% (male 676,756; female 602,434)

*15-64 years:* 71% (male 2,520,473; female 2,563,355)

*65 years and over:* 11% (male 342,942; female 410,342) (2000 est.)

**Population growth rate:** 1.35% (2000 est.)

**Birth rate:** 11.29 births/1,000 population (2000 est.)

**Death rate:** 5.93 deaths/1,000 population (2000 est.)

**Net migration rate:** 8.12 migrant(s)/1,000 population (2000 est.)

### Sex ratio:

*at birth:* 1.07 male(s)/female

*under 15 years:* 1.12 male(s)/female

*15-64 years:* 0.98 male(s)/female

*65 years and over:* 0.84 male(s)/female

*total population:* 0.99 male(s)/female (2000 est.)

**Infant mortality rate:** 5.93 deaths/1,000 live births (2000 est.)

### Life expectancy at birth:

*total population:* 79.54 years

*male:* 76.85 years

*female:* 82.41 years (2000 est.)

**Total fertility rate:** 1.27 children born/woman (2000 est.)

### Nationality:

*noun:* Chinese

*adjective:* Chinese

**Ethnic groups:** Chinese 95%, other 5%

**Religions:** eclectic mixture of local religions 90%, Christian 10%

**Languages:** Chinese (Cantonese), English; both are official

### Literacy:

*definition:* age 15 and over has ever attended school

*total population:* 92.2%

*male:* 96%

*female:* 88.2% (1996 est.)

## Government

### Country name:

*conventional long form:* Hong Kong Special Administrative Region

*conventional short form:* Hong Kong

*local long form:* Xianggang Tebie Xingzhengqu

*local short form:* Xianggang

*abbreviation:* HK

**Data code:** HK

**Dependency status:** special administrative region of China

**Government type:** NA

**Administrative divisions:** none (special administrative region of China)

**Independence:** none (special administrative region of China)

**National holiday:** National Day, 1-2 October; note - 1 July 1997 is celebrated as Hong Kong Special Administrative Region Establishment Day

**Constitution:** Basic Law approved in March 1990 by China's National People's Congress is Hong Kong's "mini-constitution"

**Legal system:** based on English common law

**Suffrage:** direct election 18 years of age; universal for permanent residents living in the territory of Hong Kong for the past seven years; indirect election limited to about 100,000 members of functional constituencies and an 800-member election committee drawn from broad regional groupings, municipal organizations, and central government bodies

### Executive branch:

*chief of state:* President of China JIANG Zemin (since 27 March 1993)

*head of government:* Chief Executive TUNG Chee-hwa (since 1 July 1997)

*cabinet:* Executive Council consists of three ex-officio members and 10 appointed members; ex-officio members are: Chief Secretary Anson CHAN (since 29 November 1993), Financial Secretary Donald TSANG (since 7 March 1995), and Secretary of Justice Elsie LEUNG (since 1 July 1997)

*elections:* NA

**Legislative branch:** unicameral Legislative Council or LEGCO (60 seats; 30 indirectly elected by functional constituencies, 20 elected by popular vote, and 10 elected by an 800-member election committee; members serve four-year terms)

*elections:* last held 25 May 1998 (early elections scheduled to be held in September 2000)

*election results:* percent of vote by party - NA; seats by party - Democratic Party 13, Liberal Party 9, Democratic Alliance for the Betterment of Hong Kong 9, Hong Kong Progressive Alliance 5, Frontier Party 3, Citizens Party 1, independents 20

**Judicial branch:** The Court of Final Appeal in the Hong Kong Special Administrative Region

**Political parties and leaders:** Association for Democracy and People's Livelihood [Frederick FUNG Kin-kee, chairman]; Citizens Party [Christine LOH Kung-wai, chairwoman]; Democratic Alliance for the Betterment of Hong Kong [Jasper TSANG Yok-sing, chairman]; Democratic Party [Martin LEE Chu-ming, chairman]; Frontier Party [Emily LAU Wai-hing, chairwoman]; Hong Kong Progressive Alliance [Ambrose LAU Hon-chuen]; Liberal Party [James TIEN Pei-chun, chairman]

## Hong Kong (continued)

*note:* political blocs include: pro-democracy - Association for Democracy and People's Livelihood, Citizens Party, Democratic Party, Frontier Party; pro-Beijing - Democratic Alliance for the Betterment of Hong Kong, Hong Kong Progressive Alliance, Liberal Party

**Political pressure groups and leaders:** Chinese General Chamber of Commerce (pro-China); Chinese Manufacturers' Association of Hong Kong; Confederation of Trade Unions (pro-democracy) [LEE Cheuk-yan, chairman]; Federation of Hong Kong Industries; Federation of Trade Unions (pro-China) [LEE Chark-tim, president]; Hong Kong Alliance in Support of the Patriotic Democratic Movement in China [Szeto WAH, chairman]; Hong Kong and Kowloon Trade Union Council (pro-Taiwan); Hong Kong General Chamber of Commerce; Hong Kong Professional Teachers' Union [CHEUNG Man-kwong, president]; Liberal Democratic Federation [HU Fa-kuang, chairman]

**International organization participation:** APEC, AsDB, BIS, CCC, ESCAP (associate), ICFTU, IMO (associate), Interpol (subbureau), IOC, ISO (correspondent), WCL, WMO, WTrO

**Diplomatic representation in the US:** none (special administrative region of China)

**Diplomatic representation from the US:**  
*chief of mission:* Consul General Richard A. BOUCHER

*consulate(s) general:* 26 Garden Road, Hong Kong  
*mailing address:* PSC 464, Box 30, FPO AP 96522-0002

*telephone:* [852] 2523-9011

*FAX:* [852] 2845-1598

**Flag description:** red with a stylized, white, five-petal bauhinia flower in the center

## Economy

**Economy - overview:** Hong Kong has a bustling free market economy highly dependent on international trade. Natural resources are limited, and food and raw materials must be imported. Indeed, imports and exports, including reexports, each exceed GDP in dollar value. Even before Hong Kong reverted to Chinese administration on 1 July 1997 it had extensive trade and investment ties with China. Per capita GDP compares with the level in the four big countries of Western Europe. GDP growth averaged a strong 5% in 1989-97. The widespread Asian economic difficulties in 1998 hit this trade-dependent economy quite hard, with GDP down 5%. The economy is recovering, with growth of 1.8% in 1999 to be followed by projected growth of 3.7% in 2000.

**GDP:** purchasing power parity - \$158.2 billion (1999 est.)

**GDP - real growth rate:** 1.8% (1999 est.)

**GDP - per capita:** purchasing power parity - \$23,100 (1999 est.)

**GDP - composition by sector:**

*agriculture:* 0.1%

*industry:* 14.7%

*services:* 85.2% (1997 est.)

**Population below poverty line:** NA%

**Household income or consumption by percentage share:**

*lowest 10%:* NA%

*highest 10%:* NA%

**Inflation rate (consumer prices):** -4% (1999 est.)

**Labor force:** 3.36 million (1998 est.)

**Labor force - by occupation:** wholesale and retail trade, restaurants, and hotels 31.9%, social services 9.9%, manufacturing 9.2%, financing, insurance, and real estate 13.1%, transport and communications 5.7%, construction 2.6%, other 27.6% (October 1998)

**Unemployment rate:** 6% (1999 est.)

**Budget:**

*revenues:* \$23.1 billion

*expenditures:* \$25.1 billion, including capital expenditures of \$NA (FY98/99)

**Industries:** textiles, clothing, tourism, electronics, plastics, toys, watches, clocks

**Industrial production growth rate:** -8.7% (1998 est.)

**Electricity - production:** 29,529 billion kWh (1998)

**Electricity - production by source:**

*fossil fuel:* 100%

*hydro:* 0%

*nuclear:* 0%

*other:* 0% (1998)

**Electricity - consumption:** 34,612 billion kWh (1998)

**Electricity - exports:** 610 million kWh (1998)

**Electricity - imports:** 7.76 billion kWh (1998)

**Agriculture - products:** fresh vegetables; poultry  
**Exports:** \$169.98 billion (including reexports; f.o.b., 1999 est.)

**Exports - commodities:** clothing, textiles, footwear, electrical appliances, watches and clocks, toys

**Exports - partners:** China 34%, US 23%, Japan 5%, Germany 4%, UK 4%, Singapore 2% (1998)

**Imports:** \$174.4 billion (c.i.f., 1999)

**Imports - commodities:** foodstuffs, transport equipment, raw materials, semimanufactures, petroleum; a large share is reexported

**Imports - partners:** China 41%, Japan 13%, US 8%, Taiwan 7%, South Korea 5%, Singapore 4% (1998)

**Debt - external:** \$48.1 billion (1999)

**Economic aid - recipient:** none

**Currency:** 1 Hong Kong dollar (HK\$) = 100 cents

**Exchange rates:** Hong Kong dollars (HK\$) per US\$ - 7.7780 (January 2000), 7.7575 (1999), 7.7453 (1998), 7.7427 (1997), 7.730 (1996), 7.800 (1995); *note* - Hong Kong became a special administrative region of China on 1 July 1997; before then, linked to the US dollar at the rate of about 7.8 HK\$ per 1 US\$  
**Fiscal year:** 1 April - 31 March

## Communications

**Telephones - main lines in use:** 3.708 million (1998)

**Telephones - mobile cellular:** 2.4 million (July 1998)

**Telephone system:** modern facilities provide excellent domestic and international services

*domestic:* microwave radio relay links and extensive fiber-optic network

*international:* satellite earth stations - 3 Intelsat (1 Pacific Ocean and 2 Indian Ocean); coaxial cable to Guangzhou, China; access to 5 international submarine cables providing connections to ASEAN member nations, Japan, Taiwan, Australia, Middle East, and Western Europe

**Radio broadcast stations:** AM 7, FM 13, shortwave 0 (1998)

**Radios:** 4.45 million (1997)

**Television broadcast stations:** 4 (plus two repeaters) (1997)

**Televisions:** 1.84 million (1997)

**Internet Service Providers (ISPs):** 49 (1999)

## Transportation

**Railways:**

*total:* 34 km

*standard gauge:* 34 km 1,435-m gauge (all electrified) (1996 est.)

**Highways:**

*total:* 1,831 km

*paved:* 1,831 km

*unpaved:* 0 km (1997)

**Ports and harbors:** Hong Kong

**Merchant marine:**

*total:* 271 ships (1,000 GRT or over) totaling 7,942,646 GRT/13,101,275 DWT

*ships by type:* barge carrier 1, bulk 157, cargo 28, chemical tanker 5, combination bulk 2, container 53, liquefied gas 5, multi-functional large load carrier 2, petroleum tanker 14, short-sea passenger 1, vehicle carrier 3 (1999 est.)

*note:* a flag of convenience registry; includes ships from 13 countries among which are UK 16, South Africa 3, China 9, Japan 6, Bermuda 2, Germany 3, Canada 2, Cyprus 1, Belgium 1, and Norway 1 (1998 est.)

**Airports:** 3 (1999 est.)

**Airports - with paved runways:**

*total:* 3

*over 3,047 m:* 2

*1,524 to 2,437 m:* 1 (1999 est.)

**Heliports:** 2 (1999 est.)

## Military

**Military branches:** Hong Kong garrison of China's People's Liberation Army (PLA) including elements of the PLA Ground Forces, PLA Navy, and PLA Air Force; these forces are under the direct leadership of the Central Military Commission in Beijing and under administrative control of the adjacent Guangzhou Military Region

**Military manpower - military age:** 18 years of age

**Military manpower - availability:**

*males age 15-49:* 2,012,203 (2000 est.)

**Military manpower - fit for military service:**

*males age 15-49:* 1,516,533 (2000 est.)

**Military manpower - reaching military age annually:**

*males:* 46,485 (2000 est.)

## Hong Kong (continued)

**Military expenditures - dollar figure:** \$NA; note - separate budget for Hong Kong not established by China

**Military expenditures - percent of GDP:** NA%

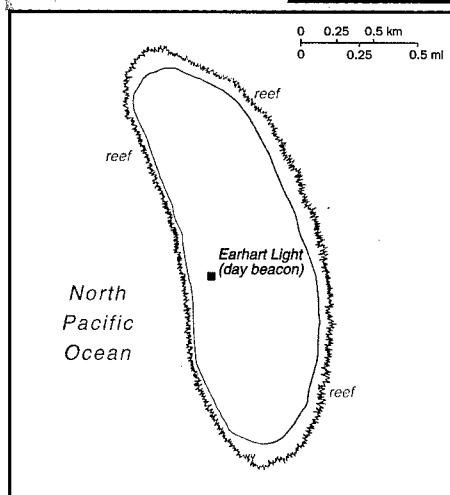
**Military - note:** defense is the responsibility of China

### Transnational Issues

**Disputes - international:** none

**Illicit drugs:** a hub for Southeast Asian heroin trade; transshipment and money-laundering center; increasing indigenous amphetamine abuse

## Howland Island (territory of the US)



### Geography

**Location:** Oceania, island in the North Pacific Ocean, about one-half of the way from Hawaii to Australia

**Geographic coordinates:** 0 48 N, 176 38 W

**Map references:** Oceania

#### Area:

*total:* 1.6 sq km

*land:* 1.6 sq km

*water:* 0 sq km

**Area - comparative:** about three times the size of The Mall in Washington, DC

**Land boundaries:** 0 km

**Coastline:** 6.4 km

#### Maritime claims:

*exclusive economic zone:* 200 nm

*territorial sea:* 12 nm

**Climate:** equatorial; scant rainfall, constant wind, burning sun

**Terrain:** low-lying, nearly level, sandy, coral island surrounded by a narrow fringing reef; depressed central area

#### Elevation extremes:

*lowest point:* Pacific Ocean 0 m

*highest point:* unnamed location 3 m

**Natural resources:** guano (deposits worked until late 1800s)

#### Land use:

*arable land:* 0%

*permanent crops:* 0%

*permanent pastures:* 0%

*forests and woodland:* 5%

*other:* 95%

**Irrigated land:** 0 sq km (1998)

**Natural hazards:** the narrow fringing reef surrounding the island can be a maritime hazard

**Environment - current issues:** no natural fresh water resources

**Geography - note:** almost totally covered with grasses, prostrate vines, and low-growing shrubs;

small area of trees in the center; primarily a nesting, roosting, and foraging habitat for seabirds, shorebirds, and marine wildlife

### People

**Population:** uninhabited

**note:** American civilians evacuated in 1942 after Japanese air and naval attacks during World War II; occupied by US military during World War II, but abandoned after the war; public entry is by special-use permit from US Fish and Wildlife Service only and generally restricted to scientists and educators; visited annually by US Fish and Wildlife Service (July 2000 est.)

### Government

#### Country name:

*conventional long form:* none

*conventional short form:* Howland Island

**Data code:** HQ

**Dependency status:** unincorporated territory of the US; administered from Washington, DC, by the Fish and Wildlife Service of the US Department of the Interior as part of the National Wildlife Refuge system

**Flag description:** the flag of the US is used

### Economy

**Economy - overview:** no economic activity

### Transportation

**Ports and harbors:** none; offshore anchorage only; note - there is one boat landing area along the middle of the west coast

**Airports:** airstrip constructed in 1937 for scheduled refueling stop on the round-the-world flight of Amelia EARHART and Fred NOONAN - they left Lae, New Guinea, for Howland Island, but were never seen again; the airstrip is no longer serviceable

**Transportation - note:** Earhart Light is a day beacon near the middle of the west coast that was partially destroyed during World War II, but has since been rebuilt; named in memory of famed aviatrix Amelia EARHART

### Military

**Military - note:** defense is the responsibility of the US; visited annually by the US Coast Guard

### Transnational Issues

**Disputes - international:** none

## Hungary



### Introduction

**Background:** Hungary was part of the polyglot Austro-Hungarian Empire, which collapsed in World War I. It fell under communist rule following World War II. A revolt in 1956 and an announced withdrawal from the Warsaw Pact was met with massive military intervention by Moscow. In the more open GORBACHEV years, Hungary led the movement to dissolve the Warsaw Pact and steadily shifted toward multiparty democracy and a market-oriented economy. Following the collapse of the USSR in 1991, Hungary developed close political and economic ties to Western Europe. It joined NATO in 1999 and is a frontrunner in a future expansion of the EU.

### Geography

**Location:** Central Europe, northwest of Romania

**Geographic coordinates:** 47 00 N, 20 00 E

**Map references:** Europe

#### Area:

**total:** 93,030 sq km

**land:** 92,340 sq km

**water:** 690 sq km

**Area - comparative:** slightly smaller than Indiana

#### Land boundaries:

**total:** 2,009 km

**border countries:** Austria 366 km, Croatia 329 km, Romania 443 km, Serbia and Montenegro 151 km (all with Serbia), Slovakia 515 km, Slovenia 102 km, Ukraine 103 km

**Coastline:** 0 km (landlocked)

**Maritime claims:** none (landlocked)

**Climate:** temperate; cold, cloudy, humid winters; warm summers

**Terrain:** mostly flat to rolling plains; hills and low mountains on the Slovakian border

#### Elevation extremes:

**lowest point:** Tisza River 78 m

**highest point:** Kekes 1,014 m

**Natural resources:** bauxite, coal, natural gas, fertile soils, arable land

#### Land use:

**arable land:** 51%

**permanent crops:** 3.6%

**permanent pastures:** 12.4%

**forests and woodland:** 19%

**other:** 14% (1999)

**Irrigated land:** 2,060 sq km (1993 est.)

**Environment - current issues:** the approximation of Hungary's standards in waste management, energy efficiency, and air, soil, and water pollution with environmental requirements for EU accession will require large investments

#### Environment - international agreements:

**party to:** Air Pollution, Air Pollution-Nitrogen Oxides, Air Pollution-Sulphur 85, Air Pollution-Volatile Organic Compounds, Antarctic Treaty, Biodiversity, Climate Change, Desertification, Endangered Species, Environmental Modification, Hazardous Wastes, Marine Dumping, Nuclear Test Ban, Ozone Layer Protection, Ship Pollution, Wetlands  
**signed, but not ratified:** Air Pollution-Persistent Organic Pollutants, Air Pollution-Sulphur 94, Antarctic-Environmental Protocol, Law of the Sea

**Geography - note:** landlocked; strategic location astride main land routes between Western Europe and Balkan Peninsula as well as between Ukraine and Mediterranean basin

### People

**Population:** 10,138,844 (July 2000 est.)

#### Age structure:

**0-14 years:** 17% (male 878,661; female 834,607)

**15-64 years:** 68% (male 3,407,368; female 3,535,818)

**65 years and over:** 15% (male 548,672; female 933,718) (2000 est.)

**Population growth rate:** -0.33% (2000 est.)

**Birth rate:** 9.26 births/1,000 population (2000 est.)

**Death rate:** 13.34 deaths/1,000 population (2000 est.)

**Net migration rate:** 0.73 migrant(s)/1,000 population (2000 est.)

#### Sex ratio:

**at birth:** 1.05 male(s)/female

**under 15 years:** 1.05 male(s)/female

**15-64 years:** 0.96 male(s)/female

**65 years and over:** 0.59 male(s)/female

**total population:** 0.91 male(s)/female (2000 est.)

**Infant mortality rate:** 9.15 deaths/1,000 live births (2000 est.)

#### Life expectancy at birth:

**total population:** 71.37 years

**male:** 67 years

**female:** 76.05 years (2000 est.)

**Total fertility rate:** 1.25 children born/woman (2000 est.)

#### Nationality:

**noun:** Hungarian(s)

**adjective:** Hungarian

**Ethnic groups:** Hungarian 89.9%, Roma 4%, German 2.6%, Serb 2%, Slovak 0.8%, Romanian 0.7%

**Religions:** Roman Catholic 67.5%, Calvinist 20%, Lutheran 5%, atheist and other 7.5%

**Languages:** Hungarian 98.2%, other 1.8%

#### Literacy:

**definition:** age 15 and over can read and write

**total population:** 99%

**male:** 99%

**female:** 98% (1980 est.)

### Government

#### Country name:

**conventional long form:** Republic of Hungary

**conventional short form:** Hungary

**local long form:** Magyar Koztarsasag

**local short form:** Magyarország

**Data code:** HU

**Government type:** parliamentary democracy

**Capital:** Budapest

**Administrative divisions:** 19 counties (megyek,

singular - megye), 20 urban counties\* (singular -

megyei varos), and 1 capital city\*\* (fovaros);

Bacs-Kiskun, Baranya, Bekes, Bekescsaba\*,

Borsod-Abaúj-Zemplen, Budapest\*\*, Csongrad,

Debrecen\*, Dunaujváros\*, Eger\*, Fejer, Győr\*,

Győr-Moson-Sopron, Hajdu-Bihar, Heves,

Hodmezovasarhely\*, Jász-Nagykanizsa\*, Komárom-Esztergom,

Kaposvár\*, Kecskemét\*, Kómarom-Esztergom,

Miskolc\*, Nagykanizsa\*, Nógrad, Nyíregyháza\*,

Pécs\*, Pest, Somogy, Sopron\*,

Szabolcs-Szatmár-Bereg, Szeged\*, Szekesfehérvár\*,

Szolnok\*, Szombathely\*, Tatabánya\*, Tolna, Vas,

Veszprem, Veszprem\*, Zala, Zalaegerszeg\*

**Independence:** 1001 (unification by King Stephen I)

**National holiday:** Saint Stephen's Day, 20 August (commemorates the coronation of King Stephen I in 1000 AD)

**Constitution:** 18 August 1949, effective 20 August 1949, revised 19 April 1972; 18 October 1989 revision ensured legal rights for individuals and constitutional checks on the authority of the prime minister and also established the principle of parliamentary oversight; 1997 amendment streamlined the judicial system

## Hungary (continued)

**Legal system:** rule of law based on Western model

**Suffrage:** 18 years of age; universal

**Executive branch:**

**chief of state:** President Arpad GONCZ (since 3 August 1990; previously interim president since 2 May 1990)

**head of government:** Prime Minister Viktor ORBAN (since 6 July 1998)

**cabinet:** Council of Ministers elected by the National Assembly on the recommendation of the president  
**elections:** president elected by the National Assembly for a five-year term; election last held 19 June 1995 (next to be held before August 2000); prime minister elected by the National Assembly on the recommendation of the president

**election results:** Arpad GONCZ reelected president; a total of 335 votes were cast by the National Assembly, Arpad GONCZ received 259; Viktor ORBAN elected prime minister; percent of legislative vote - NA

**Legislative branch:** unicameral National Assembly or Országgyűlés (386 seats; members are elected by popular vote under a system of proportional and direct representation to serve four-year terms)

**elections:** last held on 10 and 24 May 1998 (next to be held May/June 2002)

**election results:** percent of vote by party (5% or more of the vote required for parliamentary representation in the first round) - MSZP 32.0%, FIDESZ 28.2%, FKGP 13.8%, SZDSZ 7.9%, MIEP 5.5%, MMP 4.1%, MDF 2.8%, KDPN 2.3%, MDNP 1.5%; seats by party - MSZP 134, FIDESZ 148, FKGP 48, SZDSZ 24, MDF 17, MIEP 14, independent 1; note - the MDF won 17 single-member district seats; seating as of 1999 by party - MSZP 135, FIDESZ 146, FKGP 48, SZDSZ 24, MDF 17, MIEP 12, independents 3, and 1 empty seat to be filled in a byelection

**Judicial branch:** Constitutional Court, judges are elected by the National Assembly for nine-year terms

**Political parties and leaders:** Alliance of Free Democrats or SZDSZ [Balint MAGYAR, chairman]; Christian Democratic People's Party or KDPN [Gyorgy GICZY, president]; Hungarian Civic Party or FIDESZ [Laszlo KOVER, chairman]; Hungarian Democratic Forum or MDF [Ibolya DAVID, chairman]; Hungarian Democratic People's Party or MDNP [Erzsebet PUSZTAI, chairman]; Hungarian Justice and Life Party or MIEP [Istvan CSURKA, chairman]; Hungarian Socialist Party or MSZP [Laszlo KOVACS, chairman]; Hungarian Workers' Party or MMP [Gyula THURMER, chairman]; Independent Smallholders or FKGP [Jozsef TORGYAN, president]

**International organization participation:** ABEDA, Australia Group, BIS, CCC, CE, CEI, CERN, EAPC, EBRD, ECE, EU (applicant), FAO, G-9, IAEA, IBRD, ICAO, ICFTU, ICRM, IDA, IEA, IFC, IFRC, ILO, IMF, IMO, Inmarsat, Intelsat, Interpol, IOC, IOM, ISO, ITU, NAM (guest), NATO, NEA, NSG, OAS (observer), OECD, OPCW, OSCE, PCA, PFP, UN, UNCTAD, UNESCO, UNFICYP, UNHCR, UNIDO, UNIKOM, UNMIBH, UNMIK, UNOMIG, UNU, UPU, WEU (associate), WFTU, WHO, WIPO, WMO, WTO, WTrO, ZC

**Diplomatic representation in the US:**

**chief of mission:** Ambassador Geza JESZENSZKY  
**chancery:** 3910 Shoemaker Street NW, Washington, DC 20008

**telephone:** [1] (202) 362-6730

**FAX:** [1] (202) 966-8135

**consulate(s) general:** Los Angeles and New York

**Diplomatic representation from the US:**

**chief of mission:** Ambassador Peter F. TUFO

**embassy:** V. 1054 Szabadsag Ter 12, Budapest

**mailing address:** pouch: American Embassy  
Budapest, Department of State, Washington, DC 20521-5270

**telephone:** [36] (1) 475-4400, 475-4703 (after hours)

**FAX:** [36] (1) 475-4764

**Flag description:** three equal horizontal bands of red (top), white, and green

## Economy

**Economy - overview:** Hungary continues to demonstrate strong economic growth and to work toward accession to the European Union. Over 85% of the economy has been privatized. Foreign ownership of and investment in Hungarian firms has been widespread with cumulative foreign direct investment \$21 billion by 1999. Hungarian sovereign debt is now rated investment grade. GDP growth of 4% in 1999 will likely be matched or even exceeded in 2000. Inflation, while diminished, is still high at 10%. Economic reform measures include regional development, encouragement of small- and medium-size enterprises, and support of housing.

**GDP:** purchasing power parity - \$79.4 billion (1999 est.)

**GDP - real growth rate:** 4% (1999 est.)

**GDP - per capita:** purchasing power parity - \$7,800 (1999 est.)

**GDP - composition by sector:**

**agriculture:** 5%

**industry:** 30%

**services:** 65% (1999 est.)

**Population below poverty line:** 25.3% (1993 est.)

**Household income or consumption by percentage share:**

**lowest 10%:** 4.1%

**highest 10%:** 24% (1993)

**Inflation rate (consumer prices):** 10% (1999 est.)

**Labor force:** 4.2 million (1997)

**Labor force - by occupation:** services 65%, industry 27%, agriculture 8% (1996)

**Unemployment rate:** 10% (1999 est.)

**Budget:**

**revenues:** \$13.5 billion

**expenditures:** \$15.1 billion, including capital expenditures of \$NA (1999 est.)

**Industries:** mining, metallurgy, construction materials, processed foods, textiles, chemicals (especially pharmaceuticals), motor vehicles

**Industrial production growth rate:** 6% (1999 est.)

**Electricity - production:** 35.104 billion kWh (1998)

**Electricity - production by source:**

**fossil fuel:** 61%

**hydro:** 1%

**nuclear:** 38%

**other:** 0% (1999 est.)

**Electricity - consumption:** 33.317 billion kWh (1998)

**Electricity - exports:** 3.3 billion kWh (1998)

**Electricity - imports:** 3.97 billion kWh (1998)

**Agriculture - products:** wheat, corn, sunflower seed, potatoes, sugar beets; pigs, cattle, poultry, dairy products

**Exports:** \$22.6 billion (f.o.b., 1999)

**Exports - commodities:** machinery and equipment 51.9%, other manufactures 32.7%, agriculture and food products 10.5%, raw materials 2.9%, fuels and electricity 1.9% (1998)

**Exports - partners:** Germany 37%, Austria 11%, Italy 6%, Netherlands 5% (1998)

**Imports:** \$25.1 billion (f.o.b., 1999)

**Imports - commodities:** machinery and equipment 46.5%, other manufactures 40.2%, fuels and electricity 6.6%, agricultural and food products 3.7%, raw materials 3.0% (1998)

**Imports - partners:** Germany 28%, Austria 10%, Italy 8%, Russia 7% (1998)

**Debt - external:** \$27 billion (1999)

**Economic aid - recipient:** \$122.7 million (1995)

**Currency:** 1 forint (Ft) = 100 filler

**Exchange rates:** forints per US\$1 - 251.150 (January 2000), 237.146 (1999), 214.402 (1998), 186.789 (1997), 152.647 (1996), 125.681 (1995)

**Fiscal year:** calendar year

## Communications

**Telephones - main lines in use:** 1.893 million (1995)

**Telephones - mobile cellular:** 1.269 million (1995)

**Telephone system:** the telephone system has been modernized and is capable of satisfying all requests for telecommunication service

**domestic:** the system is digitalized and highly automated; trunk services are carried by fiber-optic cable and digital microwave radio relay; a program for fiber-optic subscriber connections was initiated in 1996; heavy use is made of mobile cellular telephones

**international:** Hungary has fiber-optic cable connections with all neighboring countries; the international switch is in Budapest; satellite earth stations - 2 Intelsat (Atlantic Ocean and Indian Ocean regions), 1 Inmarsat, 1 very small aperture terminal (VSAT) system of ground terminals

**Radio broadcast stations:** AM 17, FM 57, shortwave 3 (1998)

**Radios:** 7.01 million (1997)

**Television broadcast stations:** 39 (plus several low-power stations) (1997)

**Televisions:** 4.42 million (1997)

**Internet Service Providers (ISPs):** 13 (1999)

## Transportation

**Railways:**

**total:** 7,606 km

**broad gauge:** 36 km 1.524-m gauge

## Hungary (continued)

**standard gauge:** 7,394 km 1.435-m gauge (2,270 km electrified; 1,236 km double track)

**narrow gauge:** 176 km 0.760-m gauge (1998)

**note:** Hungary and Austria jointly manage the cross-border standard-gauge railway between Gyor, Sopron, Ebenfurt (Gysev railroad) a distance of about 101 km in Hungary and 65 km in Austria

### Highways:

**total:** 188,203 km

**paved:** 81,680 km (including 438 km of expressways)

**unpaved:** 106,523 km (1998 est.)

**Waterways:** 1,373 km permanently navigable (1997)

**Pipelines:** crude oil 1,204 km; natural gas 4,387 km (1991)

**Ports and harbors:** Budapest, Dunaujvaros

### Merchant marine:

**total:** 2 ships (1,000 GRT or over) totaling 12,949 GRT/14,550 DWT

**ships by type:** cargo 2 (1999 est.)

**Airports:** 43 (1999 est.)

### Airports - with paved runways:

**total:** 16

**over 3,047 m:** 2

**2,438 to 3,047 m:** 8

**1,524 to 2,437 m:** 4

**914 to 1,523 m:** 1

**under 914 m:** 1 (1999 est.)

### Airports - with unpaved runways:

**total:** 27

**2,438 to 3,047 m:** 3

**1,524 to 2,437 m:** 5

**914 to 1,523 m:** 12

**under 914 m:** 7 (1999 est.)

**Heliports:** 5 (1999 est.)

## Military

**Military branches:** Ground Forces, Air Force, Border Guard

**Military manpower - military age:** 18 years of age

**Military manpower - availability:**

**males age 15-49:** 2,588,365 (2000 est.)

**Military manpower - fit for military service:**

**males age 15-49:** 2,062,565 (2000 est.)

**Military manpower - reaching military age annually:**

**males:** 67,160 (2000 est.)

**Military expenditures - dollar figure:** \$732.2 million (FY99)

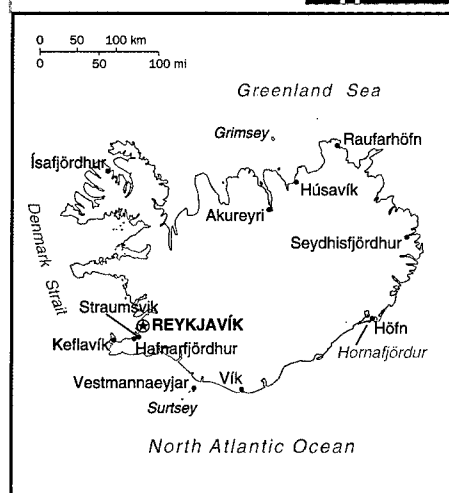
**Military expenditures - percent of GDP:** 1.4% (FY99)

## Transnational Issues

**Disputes - international:** ongoing Gabčíkovo Dam dispute with Slovakia

**Illicit drugs:** major transshipment point for Southwest Asian heroin and cannabis and transit point for South American cocaine destined for Western Europe; limited producer of precursor chemicals, particularly for amphetamines and methamphetamines

## Iceland



## Introduction

**Background:** Settled by Norwegians and Celtic (Scottish and Irish) immigrants during the late 9th and 10th centuries, Iceland boasts the world's oldest parliament, the Althing, established in 930. Independent for over 300 years, Iceland was subsequently ruled by Norway and Denmark. Limited home rule was granted in 1874 and complete independence attained in 1944. Literacy, longevity, income, and social cohesion are first-rate by world standards.

## Geography

**Location:** Northern Europe, island between the Greenland Sea and the North Atlantic Ocean, northwest of the UK

**Geographic coordinates:** 65 00 N, 18 00 W

**Map references:** Arctic Region

### Area:

**total:** 103,000 sq km

**land:** 100,250 sq km

**water:** 2,750 sq km

**Area - comparative:** slightly smaller than Kentucky

**Land boundaries:** 0 km

**Coastline:** 4,988 km

### Maritime claims:

**continental shelf:** 200 nm or to the edge of the continental margin

**exclusive economic zone:** 200 nm

**territorial sea:** 12 nm

**Climate:** temperate; moderated by North Atlantic Current; mild, windy winters; damp, cool summers

**Terrain:** mostly plateau interspersed with mountain peaks, icefields; coast deeply indented by bays and fiords

### Elevation extremes:

**lowest point:** Atlantic Ocean 0 m

**highest point:** Hvannadalshnukur 2,119 m

**Natural resources:** fish, hydropower, geothermal power, diatomite

### Land use:

**arable land:** 0%

**permanent crops:** 0%

**permanent pastures:** 23%

**forests and woodland:** 1%

**other:** 76% (1993 est.)

**Irrigated land:** NA sq km

**Natural hazards:** earthquakes and volcanic activity

**Environment - current issues:** water pollution from fertilizer runoff; inadequate wastewater treatment

### Environment - international agreements:

**party to:** Air Pollution, Biodiversity, Climate Change, Desertification, Endangered Species, Hazardous Wastes, Law of the Sea, Marine Dumping, Nuclear Test Ban, Ozone Layer Protection, Ship Pollution, Wetlands, Whaling

**signed, but not ratified:** Air Pollution-Persistent Organic Pollutants, Environmental Modification, Marine Life Conservation

**Geography - note:** strategic location between Greenland and Europe; westernmost European country; more land covered by glaciers than in all of continental Europe

## People

**Population:** 276,365 (July 2000 est.)

### Age structure:

**0-14 years:** 23% (male 33,119; female 31,222)

**15-64 years:** 65% (male 90,599; female 88,982)

**65 years and over:** 12% (male 14,555; female 17,888) (2000 est.)

**Population growth rate:** 0.57% (2000 est.)

**Birth rate:** 14.86 births/1,000 population (2000 est.)

**Death rate:** 6.87 deaths/1,000 population (2000 est.)

**Net migration rate:** -2.3 migrant(s)/1,000 population (2000 est.)

### Sex ratio:

**at birth:** 1.06 male(s)/female

**under 15 years:** 1.06 male(s)/female

**15-64 years:** 1.02 male(s)/female

**65 years and over:** 0.81 male(s)/female

**total population:** 1 male(s)/female (2000 est.)

**Infant mortality rate:** 3.58 deaths/1,000 live births (2000 est.)

### Life expectancy at birth:

**total population:** 79.39 years

**male:** 77.19 years

**female:** 81.77 years (2000 est.)

**Total fertility rate:** 2.03 children born/woman (2000 est.)

### Nationality:

**noun:** Iclander(s)

**adjective:** Icelandic

**Ethnic groups:** homogeneous mixture of descendants of Norwegians and Celts

**Religions:** Evangelical Lutheran 91%, other Protestant and Roman Catholic, none (1997)

**Languages:** Icelandic

### Literacy:

**definition:** age 15 and over can read and write

**total population:** 99.9% (1997 est.)

**male:** NA%

**female:** NA%

## Iceland (continued)

### Government

**Country name:**

*conventional long form:* Republic of Iceland

*conventional short form:* Iceland

*local long form:* Lyoveldio Island

*local short form:* Island

**Data code:** IC

**Government type:** constitutional republic

**Capital:** Reykjavik

**Administrative divisions:** 23 counties (syslar, singular - sysla) and 14 independent towns\* (kaupstadhir, singular - kaupstadhur); Akranes\*, Akureyri\*, Arnessysla, Austur-Bardhastrandarsysla, Austur-Hunavatnssysla, Austur-Skaftafellssysla, Borgarfjardharsysla, Dalasysla, Eyjafjardharsysla, Gullbringusysla, Hafnarfjordhur\*, Husavik\*, Isafjardhur\*, Keflavik\*, Kjosarsysla, Kopavogur\*, Myrasysla, Neskaupstadhur\*, Nordhur-Isafjardharsysla, Nordhur-Mulasysla, Nordhur-Thingeyjarsysla, Olafsfjardhur\*, Rangarvallasysla, Reykjavik\*, Saudharkrokur\*, Seydhisfjardhur\*, Siglufjardhur\*, Skagafjardharsysla, Snaefellsnes-og Hnappadalssysla, Strandasysla, Sudhur-Mulasysla, Sudhur-Thingeyjarsysla, Vestmannaeyjar\*, Vestur-Bardhastrandarsysla, Vestur-Hunavatnssysla, Vestur-Isafjardharsysla, Vestur-Skaftafellssysla

**Independence:** 17 June 1944 (from Denmark)

**National holiday:** Anniversary of the Establishment of the Republic, 17 June (1944)

**Constitution:** 16 June 1944, effective 17 June 1944

**Legal system:** civil law system based on Danish law; does not accept compulsory ICJ jurisdiction

**Suffrage:** 18 years of age; universal

**Executive branch:**

*chief of state:* President Olafur Ragnar GRIMSSON (since 1 August 1996)

*head of government:* Prime Minister David ODDSSON (since 30 April 1991)

*cabinet:* Cabinet appointed by the president

*elections:* president elected by popular vote for a four-year term; election last held 29 June 1996 (next to be held NA June 2000); prime minister appointed by the president

*election results:* Olafur Ragnar GRIMSSON elected president; percent of vote - 41.4%

**Legislative branch:** unicameral Parliament or Althing (63 seats; members are elected by popular vote to serve four-year terms)

*elections:* last held on 8 May 1999 (next to be held by April 2003)

*election results:* percent of vote by party - NA; seats by party - NA

**Judicial branch:** Supreme Court or Haestirettur, justices are appointed for life by the president

**Political parties and leaders:** Independence Party (conservative) or IP [David ODDSSON]; National Awakening (People's Revival Party) or PR [Johanna SIGURDARDOTTIR]; People's Alliance (left socialist) or PA [Margret FRIMANNSDOTTIR]; People's Movement (centrist) [leader NA]; Progressive Party (liberal) or PP [Halldor ASGRIMSSON]; Social

Democratic Party or SDP [Sighvatur BJORGVINSSON]; Women's Party or WL [Kristin ASTGEIRSDOTTIR]

**International organization participation:** Australia Group, BIS, CBSS, CCC, CE, EAPC, EBRD, ECE, EFTA, FAO, IAEA, IBRD, ICAO, ICC, ICFTU, ICRM, IDA, IEA (observer), IFC, IFRCs, IHO, ILO, IMF, IMO, Inmarsat, Intelsat, Interpol, IOC, ISO, ITU, NATO, NC, NEA, NIB, OECD, OPCW, OSCE, PCA, UN, UNCTAD, UNESCO, UNMIBH, UNMIK, UNU, UPU, WEU (associate), WHO, WIPO, WMO, WTrO

**Diplomatic representation in the US:**

*chief of mission:* Ambassador Jon-Baldvin

HANNIBALSSON

*chancery:* Suite 1200, 1156 15th Street NW, Washington, DC 20005

*telephone:* [1] (202) 265-6653

*FAX:* [1] (202) 265-6656

*consulate(s) general:* New York

**Diplomatic representation from the US:**

*chief of mission:* Ambassador Barbara GRIFFITHS

*embassy:* Laufasvegur 21, Reykjavik

*mailing address:* US Embassy, PSC 1003, Box 40, FPO AE 09728-0340

*telephone:* [354] 5629100

*FAX:* [354] 5629118

**Flag description:** blue with a red cross outlined in white that extends to the edges of the flag; the vertical part of the cross is shifted to the hoist side in the style of the Dannebrog (Danish flag)

### Economy

**Economy - overview:** Iceland's Scandinavian-type economy is basically capitalistic, yet with an extensive welfare system, low unemployment, and remarkably even distribution of income. The economy depends heavily on the fishing industry, which provides 70% of export earnings and employs 12% of the work force. In the absence of other natural resources (except for abundant hydrothermal and geothermal power), Iceland's economy is vulnerable to changing world fish prices. The economy remains sensitive to declining fish stocks as well as to drops in world prices for its main exports: fish and fish products, aluminum, and ferrosilicon. The center-right government plans to continue its policies of reducing the budget and current account deficits, limiting foreign borrowing, containing inflation, revising agricultural and fishing policies, diversifying the economy, and privatizing state-owned industries. The government remains opposed to EU membership, primarily because of Icelanders' concern about losing control over their fishing resources. Iceland's economy has been diversifying into manufacturing and service industries in the last decade, and new developments in software production, biotechnology, and financial services are taking place. The tourism sector is also expanding, with the recent trends in ecotourism and whale-watching. Growth is likely to slow in 2000, to a still respectable 3.5%.

**GDP:** purchasing power parity - \$6.42 billion (1999 est.)

**GDP - real growth rate:** 4.5% (1999 est.)

**GDP - per capita:** purchasing power parity - \$23,500 (1999 est.)

**GDP - composition by sector:**

*agriculture:* 15% (includes fishing 13%)

*industry:* 21%

*services:* 64% (1998 est.)

**Population below poverty line:** NA%

**Household income or consumption by percentage share:**

*lowest 10%:* NA%

*highest 10%:* NA%

**Inflation rate (consumer prices):** 1.9% (1999 est.)

**Labor force:** 131,000 (1999)

**Labor force - by occupation:** manufacturing 12.9%, fishing and fish processing 11.8%, construction 10.7%, other services 59.5%, agriculture 5.1% (1999)

**Unemployment rate:** 2.4% (1999 est.)

**Budget:**

*revenues:* \$NA

*expenditures:* \$3 billion, including capital expenditures of \$146 million (1999 est.)

**Industries:** fish processing; aluminum smelting, ferrosilicon production, geothermal power; tourism

**Industrial production growth rate:** NA%

**Electricity - production:** 6.187 billion kWh (1998)

**Electricity - production by source:**

*fossil fuel:* 0.06%

*hydro:* 89.88%

*nuclear:* 0%

*other:* 10.06% (1998)

**Electricity - consumption:** 5.754 billion kWh (1998)

**Electricity - exports:** 0 kWh (1998)

**Electricity - imports:** 0 kWh (1998)

**Agriculture - products:** potatoes, turnips; cattle, sheep; fish

**Exports:** \$1.9 billion (f.o.b., 1998)

**Exports - commodities:** fish and fish products 70%, animal products, aluminum, diatomite and ferrosilicon

**Exports - partners:** EU 65% (UK 19%, Germany 15%, France 7%, Denmark 6%), US 13%, Japan 5% (1998)

**Imports:** \$2.4 billion (f.o.b., 1998)

**Imports - commodities:** machinery and equipment, petroleum products; foodstuffs, textiles

**Imports - partners:** EU 56% (Germany 12%, UK 10%, Norway 9%, Denmark 8%, Sweden 6%), US 11% (1998)

**Debt - external:** \$2.6 billion (1999)

**Economic aid - recipient:** \$NA

**Currency:** 1 Icelandic krona (IKr) = 100 aurar

**Exchange rates:** Icelandic kronur (IKr) per US\$1 - 72.334 (January 2000), 72.352 (1999), 70.958 (1998), 70.904 (1997), 66.500 (1996), 64.692 (1995)

**Fiscal year:** calendar year

### Communications

**Telephones - main lines in use:** 162,310 (1997)

**Telephones - mobile cellular:** 65,746 (1997)

**Telephone system:** adequate domestic service  
*domestic:* the trunk network consists of coaxial and fiber-optic cables and microwave radio relay links



## Iceland (continued)

**international:** satellite earth stations - 2 Intelsat (Atlantic Ocean), 1 Inmarsat (Atlantic and Indian Ocean regions); note - Iceland shares the Inmarsat earth station with the other Nordic countries (Denmark, Finland, Norway, and Sweden)

**Radio broadcast stations:** AM 3, FM about 70 (including repeaters), shortwave 1 (1998)

**Radios:** 260,000 (1997)

**Television broadcast stations:** 14 (plus 156 low-power repeaters) (1997)

**Televisions:** 98,000 (1997)

**Internet Service Providers (ISPs):** 14 (1999)

## Transportation

**Railways:** 0 km

**Highways:**

*total:* 12,689 km

*paved:* 3,439 km

*unpaved:* 9,250 km (1998 est.)

**Ports and harbors:** Akureyri, Hornafjörður, Isafjörður, Keflavík, Raufarhöfn, Reykjavík, Seyðisfjörður, Straumsvík, Vestmannaeyjar

**Merchant marine:**

*total:* 3 ships (1,000 GRT or over) totaling 13,085 GRT/16,938 DWT

*ships by type:* chemical tanker 1, container 1, petroleum tanker 1 (1999 est.)

**Airports:** 86 (1999 est.)

**Airports - with paved runways:**

*total:* 12

*over 3,047 m:* 1

*1,524 to 2,437 m:* 4

*914 to 1,523 m:* 7 (1999 est.)

**Airports - with unpaved runways:**

*total:* 74

*1,524 to 2,437 m:* 3

*914 to 1,523 m:* 19

*under 914 m:* 52 (1999 est.)

## Military

**Military branches:** no regular armed forces; Police, Coast Guard; note - Iceland's defense is provided by the US-manned Icelandic Defense Force (IDF) headquartered at Keflavík

**Military manpower - availability:**

*males age 15-49:* 71,486 (2000 est.)

**Military manpower - fit for military service:**

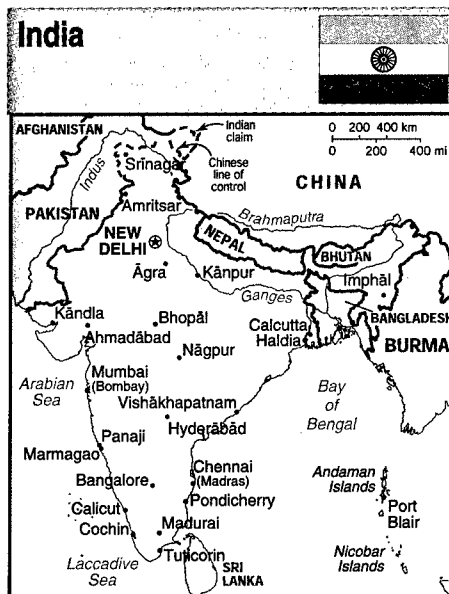
*males age 15-49:* 62,990 (2000 est.)

**Military expenditures - dollar figure:** \$0

**Military - note:** Iceland's defense is provided by the US-manned Icelandic Defense Force (IDF) headquartered at Keflavík

## Transnational Issues

**Disputes - international:** Rockall continental shelf dispute involving Denmark, Ireland, and the UK (Ireland and the UK have signed a boundary agreement in the Rockall area)



## Introduction

**Background:** Nonviolent resistance to British colonialism under Mohandas GANDHI and Jawaharlal NEHRU led to independence in 1947. The subcontinent was divided into the secular state of India and the smaller Muslim state of Pakistan. A third war between the two countries in 1971 resulted in East Pakistan becoming the separate nation of Bangladesh. Fundamental concerns in India include the ongoing dispute with Pakistan over Kashmir, massive overpopulation, environmental degradation, extensive poverty, and ethnic strife, all this despite impressive gains in economic investment and output.

## Geography

**Location:** Southern Asia, bordering the Arabian Sea and the Bay of Bengal, between Burma and Pakistan

**Geographic coordinates:** 20 00 N, 77 00 E

**Map references:** Asia

**Area:**

*total:* 3,287,590 sq km

*land:* 2,973,190 sq km

*water:* 314,400 sq km

**Area - comparative:** slightly more than one-third the size of the US

**Land boundaries:**

*total:* 14,103 km

*border countries:* Bangladesh 4,053 km, Bhutan 605 km, Burma 1,463 km, China 3,380 km, Nepal 1,690 km, Pakistan 2,912 km

**Coastline:** 7,000 km

**Maritime claims:**

*contiguous zone:* 24 nm

*continental shelf:* 200 nm or to the edge of the continental margin

*exclusive economic zone:* 200 nm

*territorial sea:* 12 nm

**Climate:** varies from tropical monsoon in south to temperate in north

**Terrain:** upland plain (Deccan Plateau) in south, flat to rolling plain along the Ganges, deserts in west, Himalayas in north

**Elevation extremes:**

*lowest point:* Indian Ocean 0 m

*highest point:* Kanchenjunga 8,598 m

**Natural resources:** coal (fourth-largest reserves in the world), iron ore, manganese, mica, bauxite, titanium ore, chromite, natural gas, diamonds, petroleum, limestone, arable land

**Land use:**

*arable land:* 56%

*permanent crops:* 1%

*permanent pastures:* 4%

*forests and woodland:* 23%

*other:* 16% (1993 est.)

**Irrigated land:** 480,000 sq km (1993 est.)

**Natural hazards:** droughts, flash floods, severe thunderstorms common; earthquakes

**Environment - current issues:** deforestation; soil erosion; overgrazing; desertification; air pollution from industrial effluents and vehicle emissions; water pollution from raw sewage and runoff of agricultural pesticides; tap water is not potable throughout the country; huge and growing population is overstraining natural resources

**Environment - international agreements:**

*party to:* Antarctic-Environmental Protocol, Antarctic Treaty, Biodiversity, Climate Change, Desertification, Endangered Species, Environmental Modification, Hazardous Wastes, Law of the Sea, Nuclear Test Ban, Ozone Layer Protection, Ship Pollution, Tropical Timber 83, Tropical Timber 94, Wetlands, Whaling  
*signed, but not ratified:* none of the selected agreements

**Geography - note:** dominates South Asian subcontinent; near important Indian Ocean trade routes

## People

**Population:** 1,014,003,817 (July 2000 est.)

**Age structure:**

*0-14 years:* 34% (male 175,228,164; female 165,190,951)

*15-64 years:* 62% (male 324,699,562; female 301,821,383)

*65 years and over:* 4% (male 23,925,371; female 23,138,386) (2000 est.)

**Population growth rate:** 1.58% (2000 est.)

**Birth rate:** 24.79 births/1,000 population (2000 est.)

**Death rate:** 8.88 deaths/1,000 population (2000 est.)

**Net migration rate:** -0.08 migrant(s)/1,000 population (2000 est.)

**Sex ratio:**

*at birth:* 1.05 male(s)/female

*under 15 years:* 1.06 male(s)/female

*15-64 years:* 1.08 male(s)/female

*65 years and over:* 1.03 male(s)/female

*total population:* 1.07 male(s)/female (2000 est.)



## India (continued)

**Infant mortality rate:** 64.9 deaths/1,000 live births (2000 est.)

**Life expectancy at birth:**

*total population:* 62.5 years

*male:* 61.89 years

*female:* 63.13 years (2000 est.)

**Total fertility rate:** 3.11 children born/woman (2000 est.)

**Nationality:**

*noun:* Indian(s)

*adjective:* Indian

**Ethnic groups:** Indo-Aryan 72%, Dravidian 25%, Mongoloid and other 3%

**Religions:** Hindu 80%, Muslim 14%, Christian 2.4%, Sikh 2%, Buddhist 0.7%, Jains 0.5%, other 0.4%

**Languages:** English enjoys associate status but is the most important language for national, political, and commercial communication, Hindi the national language and primary tongue of 30% of the people, Bengali (official), Telugu (official), Marathi (official), Tamil (official), Urdu (official), Gujarati (official), Malayalam (official), Kannada (official), Oriya (official), Punjabi (official), Assamese (official), Kashmiri (official), Sindhi (official), Sanskrit (official), Hindustani (a popular variant of Hindi/Urdu spoken widely throughout northern India)

*note:* 24 languages each spoken by a million or more persons; numerous other languages and dialects, for the most part mutually unintelligible

**Literacy:**

*definition:* age 15 and over can read and write

*total population:* 52%

*male:* 65.5%

*female:* 37.7% (1995 est.)

## Government

**Country name:**

*conventional long form:* Republic of India

*conventional short form:* India

**Data code:** IN

**Government type:** federal republic

**Capital:** New Delhi

**Administrative divisions:** 25 states and 7 union territories\*; Andaman and Nicobar Islands\*, Andhra Pradesh, Arunachal Pradesh, Assam, Bihar, Chandigarh\*, Dadra and Nagar Haveli\*, Daman and Diu\*, Delhi\*, Goa, Gujarat, Haryana, Himachal Pradesh, Jammu and Kashmir, Karnataka, Kerala, Lakshadweep\*, Madhya Pradesh, Maharashtra, Manipur, Meghalaya, Mizoram, Nagaland, Orissa, Pondicherry\*, Punjab, Rajasthan, Sikkim, Tamil Nadu, Tripura, Uttar Pradesh, West Bengal

**Independence:** 15 August 1947 (from UK)

**National holiday:** Anniversary of the Proclamation of the Republic, 26 January (1950)

**Constitution:** 26 January 1950

**Legal system:** based on English common law; limited judicial review of legislative acts; accepts compulsory ICJ jurisdiction, with reservations

**Suffrage:** 18 years of age; universal

**Executive branch:**

*chief of state:* President Kicheril Raman

NARAYANAN (since 25 July 1997); Vice President

Krishnan KANT (since 21 August 1997)

*head of government:* Prime Minister Atal Behari VAJPAYEE (since 19 March 1998)

*cabinet:* Council of Ministers appointed by the president on the recommendation of the prime minister

*elections:* president elected by an electoral college consisting of elected members of both houses of Parliament and the legislatures of the states for a five-year term; election last held 14 July 1997 (next to be held NA July 2002); vice president elected by both houses of Parliament for a five-year term; election last held 16 August 1997 (next to be held NA August 2002); prime minister elected by parliamentary members of the majority party following legislative elections; election last held NA October 1999 (next to be held NA October 2004)

*election results:* Kicheril Raman NARAYANAN elected president; percent of electoral college vote - NA; Krishnan KANT elected vice president; percent of Parliament vote - NA; Atal Behari VAJPAYEE elected prime minister; percent of vote - NA

**Legislative branch:** bicameral Parliament or Sansad consists of the Council of States or Rajya Sabha (a body consisting of not more than 250 members, up to 12 of which are appointed by the president, the remainder are chosen by the elected members of the state and territorial assemblies; members serve six-year terms) and the People's Assembly or Lok Sabha (545 seats; 543 elected by popular vote, 2 appointed by the president; members serve five-year terms)

*elections:* People's Assembly - last held 5 September through 3 October 1999 (next to be held NA 2004)

*election results:* People's Assembly - percent of vote by party - BJP alliance 40.8%, Congress alliance 33.8%, other 25.4%; seats by party - BJP alliance 304, Congress alliance 134, other 105

**Judicial branch:** Supreme Court, judges are appointed by the president and remain in office until they reach the age of 65

**Political parties and leaders:** Akali Dal (representing Sikh religious community in Punjab) [Prakash Singh BADAL]; All India Anna Dravida Munnetra Kazhagam or AIADMK [J. JAYALALITHA]; All India Forward Bloc or AIFB [Prem Dutta PALIWAL (chairman), Chitta BASU (general secretary)]; Asom Gana Parishad [Prafulla Kumar MAHANTA]; Bahujan Samaj Party or BSP [Kanshi RAM]; Bharatiya Janata Party or BJP [Kushabhau THAKRE, president, L. K. ADVANI, A. B. VAJPAYEE]; Bihar Peoples Party [Anand Mohan SINGH]; Biju Janata Dal or BJD [Navin PATNAIK]; Communist Party of India or CPI [Indrajit GUPTA]; Communist Party of India/Marxist or CPI/M [Harkishan Singh SURJEET]; Communist Party of India/Marxist-Leninist or CPI/ML [Vinod MISHRA]; Congress (I) Party [Sonia GANDHI, president];

Dravida Munnetra Kazhagam or DMK (a regional party in Tamil Nadu) [M. KARUNANIDHI]; Indian National League [Sulaiman SAIT]; Janata Dal (Ajit) [Ajit SINGH]; Janata Dal United Party or JDU [Sharad YADAV, president, I. K. GUJRAL]; Kerala Congress (Mani faction) [K. M. MANI]; Muslim League [G. M. BANATWALA]; National Conference or NC (a regional party in Jammu and Kashmir) [Farooq ABDULLAH]; Rashtriya Janata Dal or RJD [Laloo Prasad YADAV]; Revolutionary Socialist Party or RSP [Tridip CHOWDHURY]; Samajwadi Party or SP [Mulayam Singh YADAV, president]; Samata Party or SAP (formerly Janata Dal members) [George FERNANDES]; Shiv Sena or SHS [Bal THACKERAY]; Tamil Maanila Congress [G. K. MOOPANAR]; Telugu Desam (a regional party in Andhra Pradesh) [Chandrababu NAIDU]; Trinamool Congress [Mamata BANNERJEE]

**Political pressure groups and leaders:** numerous religious or militant/chauvinistic organizations, including Vishwa Hindu Parishad, and Rashtriya Swayamsevak Sangh; various separatist groups seeking greater communal and/or regional autonomy

**International organization participation:** AfDB, AsDB, BIS, C, CCC, CP, ESCAP, FAO, G-6, G-15, G-19, G-24, G-77, IAEA, IBRD, ICAO, ICC, ICFTU, ICRM, IDA, IEA (observer), IFAD, IFC, IFRCs, IHO, ILO, IMF, IMO, Inmarsat, Intelsat, Interpol, IOC, IOM (observer), ISO, ITU, MINURSO, MIPONUH, MONUC, NAM, OAS (observer), OPCW, PCA, SAARC, UN, UNAMSIL, UNCTAD, UNESCO, UNHCR, UNIDO, UNIFIL, UNIKOM, UNMIBH, UNMIK, UNU, UPU, WFTU, WHO, WIPO, WMO, WTO, WTrO

**Diplomatic representation in the US:**

*chief of mission:* Ambassador Naresh CHANDRA  
*chancery:* 2107 Massachusetts Avenue NW, Washington, DC 20008; note - Embassy located at 2536 Massachusetts Avenue NW, Washington, DC 20008

*telephone:* [1] (202) 939-7000

*FAX:* [1] (202) 483-3972

*consulate(s) general:* Chicago, Houston, New York, and San Francisco

**Diplomatic representation from the US:**

*chief of mission:* Ambassador Richard F. CELESTE  
*embassy:* Shanti Path, Chanakyapuri 110021, New Delhi

*mailing address:* use embassy street address

*telephone:* [91] (11) 688-9033, 611-3033

*FAX:* [91] (11) 419-0017

*consulate(s) general:* Calcutta, Chennai (Madras), Mumbai (Bombay)

**Flag description:** three equal horizontal bands of orange (top), white, and green with a blue chakra (24-spoked wheel) centered in the white band; similar to the flag of Niger, which has a small orange disk centered in the white band

## Economy

**Economy - overview:** India's economy encompasses traditional village farming, modern agriculture, handicrafts, a wide range of modern industries, and a multitude of support services. More than a third of the population is too poor to be able to afford an adequate diet, and market surveys indicate that fewer than 5% of all households had an annual income equivalent to \$2,300 or more in 1995-96. India's international payments position remained strong in 1999 with adequate foreign exchange reserves, reasonably stable exchange rates, and booming exports of software services. Lower production of some nonfoodgrain crops offset recovery in industrial production. Strong demand for India's high technology exports will bolster growth in 2000.

**GDP:** purchasing power parity - \$1.805 trillion (1999 est.)

**GDP - real growth rate:** 5.5% (1999 est.)

**GDP - per capita:** purchasing power parity - \$1,800 (1999 est.)

### GDP - composition by sector:

agriculture: 25%

industry: 30%

services: 45% (1997)

**Population below poverty line:** 35% (1994 est.)

**Household income or consumption by percentage share:**

lowest 10%: 4.1%

highest 10%: 25% (1994)

**Inflation rate (consumer prices):** 6.7% (1999 est.)

**Labor force:** NA

**Labor force - by occupation:** agriculture 67%, services 18%, industry 15% (1995 est.)

**Unemployment rate:** NA%

### Budget:

revenues: \$35.8 billion

expenditures: \$66.3 billion, including capital expenditures of \$15.9 billion (FY98/99 est.)

**Industries:** textiles, chemicals, food processing, steel, transportation equipment, cement, mining, petroleum, machinery

**Industrial production growth rate:** 6% (1999 est.)

**Electricity - production:** 448.6 billion kWh (FY98/99 est.)

**Electricity - production by source:**

fossil fuel: 80.34%

hydro: 17.08%

nuclear: 2.38%

other: 0.2% (1998)

**Electricity - consumption:** 416.346 billion kWh (1998)

**Electricity - exports:** 130 million kWh (1998)

**Electricity - imports:** 1.575 billion kWh (1998)

**Agriculture - products:** rice, wheat, oilseed, cotton, jute, tea, sugarcane, potatoes; cattle, water buffalo, sheep, goats, poultry; fish

**Exports:** \$36.3 billion (f.o.b., 1999 est.)

**Exports - commodities:** textile goods, gems and jewelry, engineering goods, chemicals, leather manufactures

**Exports - partners:** US 21%, UK 6%, Germany 6%, Hong Kong 5%, Japan 5%, UAE 4% (1998)

**Imports:** \$50.2 billion (f.o.b., 1999 est.)

**Imports - commodities:** crude oil and petroleum products, machinery, gems, fertilizer, chemicals

**Imports - partners:** US 10%, Belgium 7%, UK 6%, Germany 6%, Saudi Arabia 6%, Japan 6% (1998)

**Debt - external:** \$98 billion (March 1999)

**Economic aid - recipient:** \$2.9 billion (FY98/99)

**Currency:** 1 Indian rupee (Re) = 100 paise

**Exchange rates:** Indian rupees (Rs) per US\$1 - 43.552 (January 2000), 43.055 (1999), 41.259 (1998), 36.313 (1997), 35.433 (1996), 32.427 (1995)

**Fiscal year:** 1 April - 31 March

## Communications

**Telephones - main lines in use:** 18.95 million (1999)

**Telephones - mobile cellular:** 1.9 million (April 1998)

**Telephone system:** mediocre service; local and long distance service provided throughout all regions of the country, with services primarily concentrated in the urban areas; major objective is to continue to expand and modernize long-distance network in order to keep pace with rapidly growing number of local subscriber lines; steady improvement is taking place with the recent admission of private and private-public investors, but demand for communication services is also growing rapidly

**domestic:** local service is provided by microwave radio relay and coaxial cable, with open wire and obsolete electromechanical and manual switchboard systems still in use in rural areas; starting in the 1980s, a substantial amount of digital switch gear has been introduced for local and long-distance service; long-distance traffic is carried mostly by coaxial cable and low-capacity microwave radio relay; since 1985 significant trunk capacity has been added in the form of fiber-optic cable and a domestic satellite system with 254 earth stations; mobile cellular service is provided in four metropolitan cities

**international:** satellite earth stations - 8 Intelsat (Indian Ocean) and 1 Inmarsat (Indian Ocean region); nine gateway exchanges operating from Mumbai (Bombay), New Delhi, Calcutta, Chennai (Madras), Jalandhar, Kanpur, Gaidhinagar, Hyderabad, and Ernakulam; 4 submarine cables - LOCOM linking Chennai (Madras) to Penang; Indo-UAE-Gulf cable linking Mumbai (Bombay) to Al Fujayrah, UAE; India-SEA-ME-WE-3, SEA-ME-WE-2 with landing sites at Cochin and Mumbai (Bombay); Fiber-Optic Link Around the Globe (FLAG) with landing site at Mumbai (Bombay)

**Radio broadcast stations:** AM 153, FM 91, shortwave 68 (1998)

**Radios:** 116 million (1997)

**Television broadcast stations:** 562 (of which 82 stations have 1 kW or greater power and 480 stations have less than 1 kW of power) (1997)

**Televisions:** 63 million (1997)

**Internet Service Providers (ISPs):** 3 (1999)

## Transportation

### Railways:

**total:** 62,915 km (12,307 km electrified; 12,617 km double track)

**broad gauge:** 40,620 km 1.676-m gauge

**narrow gauge:** 18,501 km 1.000-m gauge; 3,794 km 0.762-m and 0.610-m gauge (1998 est.)

### Highways:

**total:** 3,319,644 km

**paved:** 1,517,077 km

**unpaved:** 1,802,567 km (1996 est.)

**Waterways:** 16,180 km; 3,631 km navigable by large vessels

**Pipelines:** crude oil 3,005 km; petroleum products 2,687 km; natural gas 1,700 km (1995)

**Ports and harbors:** Calcutta, Chennai (Madras), Cochin, Jawaharal Nehru, Kandla, Mumbai (Bombay), Vishakhapatnam

### Merchant marine:

**total:** 321 ships (1,000 GRT or over) totaling

6,647,268 GRT/11,074,025 DWT

**ships by type:** bulk 124, cargo 69, chemical tanker 14, combination bulk 1, combination ore/oil 4, container 15, liquefied gas 10, passenger/cargo 5, petroleum tanker 75, short-sea passenger 2, specialized tanker 2 (1999 est.)

**Airports:** 346 (1999 est.)

**Airports - with paved runways:**

**total:** 238

**over 3,047 m:** 12

**2,438 to 3,047 m:** 49

**1,524 to 2,437 m:** 84

**914 to 1,523 m:** 74

**under 914 m:** 19 (1999 est.)

**Airports - with unpaved runways:**

**total:** 108

**2,438 to 3,047 m:** 2

**1,524 to 2,437 m:** 4

**914 to 1,523 m:** 47

**under 914 m:** 55 (1999 est.)

**Heliports:** 16 (1999 est.)

## Military

**Military branches:** Army, Navy (including naval air arm), Air Force, various security or paramilitary forces (includes Border Security Force, Assam Rifles, and Rashtriya Rifles)

**Military manpower - military age:** 17 years of age

**Military manpower - availability:**

**males age 15-49:** 274,679,455 (2000 est.)

**Military manpower - fit for military service:**

**males age 15-49:** 161,223,332 (2000 est.)

**Military manpower - reaching military age annually:**

**males:** 10,759,607 (2000 est.)

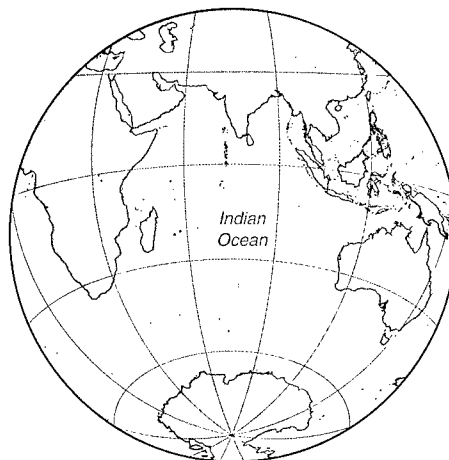
**Military expenditures - dollar figure:** \$10.055 billion (FY00)

**Military expenditures - percent of GDP:** 2.5% (FY00)

## Transnational Issues

**Disputes - international:** boundary with China in dispute; status of Kashmir with Pakistan; water-sharing problems with Pakistan over the Indus River (Wular Barrage); a portion of the boundary with Bangladesh is indefinite; dispute with Bangladesh over New Moore/South Talpatty Island  
**Illicit drugs:** world's largest producer of licit opium for the pharmaceutical trade, but an undetermined quantity of opium is diverted to illicit international drug markets; major transit country for illicit narcotics produced in neighboring countries; illicit producer of hashish and methaqualone

## Indian Ocean



## Introduction

**Background:** A spring 2000 decision by the International Hydrographic Organization delimited a fifth world ocean from the southern portions of the Atlantic Ocean, Indian Ocean, and Pacific Ocean. The new ocean extends from the coast of Antarctica north to 60 degrees south latitude which coincides with the Antarctic Treaty Limit. The Indian Ocean remains the third-largest of the world's five oceans (after the Pacific Ocean and Atlantic Ocean, but larger than the Southern Ocean and Arctic Ocean).

## Geography

**Location:** body of water between Africa, the Southern Ocean, Asia, and Australia

**Geographic coordinates:** 20 00 S, 80 00 E

**Map references:** World

**Area:**

*total:* 68,556 million sq km

*note:* includes Andaman Sea, Arabian Sea, Bay of Bengal, Great Australian Bight, Gulf of Aden, Gulf of Oman, Mozambique Channel, Persian Gulf, Red Sea, Strait of Malacca, and other tributary water bodies

**Area - comparative:** about 5.5 times the size of the US

**Coastline:** 66,526 km

**Climate:** northeast monsoon (December to April), southwest monsoon (June to October); tropical cyclones occur during May/June and October/November in the northern Indian Ocean and January/February in the southern Indian Ocean

**Terrain:** surface dominated by counterclockwise gyre (broad, circular system of currents) in the southern Indian Ocean; unique reversal of surface currents in the northern Indian Ocean; low atmospheric pressure over southwest Asia from hot, rising, summer air results in the southwest monsoon and southwest-to-northeast winds and currents, while high pressure over northern Asia from cold, falling, winter air results in the northeast monsoon and

northeast-to-southwest winds and currents; ocean floor is dominated by the Mid-Indian Ocean Ridge and subdivided by the Southeast Indian Ocean Ridge, Southwest Indian Ocean Ridge, and Ninetyeast Ridge

**Elevation extremes:**

*lowest point:* Java Trench -7,258 m

*highest point:* sea level 0 m

**Natural resources:** oil and gas fields, fish, shrimp, sand and gravel aggregates, placer deposits, polymetallic nodules

**Environment - current issues:** endangered marine species include the dugong, seals, turtles, and whales; oil pollution in the Arabian Sea, Persian Gulf, and Red Sea

**Geography - note:** major chokepoints include Bab el Mandeb, Strait of Hormuz, Strait of Malacca, southern access to the Suez Canal, and the Lombok Strait

## Government

**Data code:** none; the US Government has not approved a standard for hydrographic codes - see the Cross-Reference List of Hydrographic Codes appendix

## Economy

**Economy - overview:** The Indian Ocean provides major sea routes connecting the Middle East, Africa, and East Asia with Europe and the Americas. It carries a particularly heavy traffic of petroleum and petroleum products from the oilfields of the Persian Gulf and Indonesia. Its fish are of great and growing importance to the bordering countries for domestic consumption and export. Fishing fleets from Russia, Japan, South Korea, and Taiwan also exploit the Indian Ocean, mainly for shrimp and tuna. Large reserves of hydrocarbons are being tapped in the offshore areas of Saudi Arabia, Iran, India, and western Australia. An estimated 40% of the world's offshore oil production comes from the Indian Ocean. Beach sands rich in heavy minerals and offshore placer deposits are actively exploited by bordering countries, particularly India, South Africa, Indonesia, Sri Lanka, and Thailand.

## Transportation

**Ports and harbors:** Calcutta (India), Chennai (Madras; India), Colombo (Sri Lanka), Durban (South Africa), Jakarta (Indonesia), Melbourne (Australia), Mumbai (Bombay; India), Richards Bay (South Africa)

## Transnational Issues

**Disputes - international:** some maritime disputes (see littoral states)

# Indonesia



## Introduction

**Background:** The world's largest archipelago, Indonesia achieved independence from the Netherlands in 1949. Current issues include: implementing IMF-mandated reforms of the banking sector, effecting a transition to a popularly elected government after years of rule by dictators, addressing charges of cronyism and corruption among the Chinese-dominated business class, dealing with alleged human rights violations by the military, and resolving growing pressures for some form of autonomy or independence in certain regions such as Aceh and Irian Jaya. On 30 August 1999 a provincial referendum for independence was overwhelmingly approved by the people of Timor Timur. Concurrence followed by Indonesia's national legislature, and the name East Timor was provisionally adopted. The independent status of East Timor has yet to be formally established.

## Geography

**Location:** Southeastern Asia, archipelago between the Indian Ocean and the Pacific Ocean  
**Geographic coordinates:** 5 00 S, 120 00 E  
**Map references:** Southeast Asia  
**Area:**  
*total:* 1,919,440 sq km  
*land:* 1,826,440 sq km  
*water:* 93,000 sq km  
**Area - comparative:** slightly less than three times the size of Texas  
**Land boundaries:**  
*total:* 2,602 km  
*border countries:* Malaysia 1,782 km, Papua New Guinea 820 km  
**Coastline:** 54,716 km  
**Maritime claims:** measured from claimed archipelagic baselines  
*exclusive economic zone:* 200 nm  
*territorial sea:* 12 nm

**Climate:** tropical; hot, humid; more moderate in highlands  
**Terrain:** mostly coastal lowlands; larger islands have interior mountains  
**Elevation extremes:**  
*lowest point:* Indian Ocean 0 m  
*highest point:* Puncak Jaya 5,030 m  
**Natural resources:** petroleum, tin, natural gas, nickel, timber, bauxite, copper, fertile soils, coal, gold, silver  
**Land use:**  
*arable land:* 10%  
*permanent crops:* 7%  
*permanent pastures:* 7%  
*forests and woodland:* 62%  
*other:* 14% (1993 est.)  
**Irrigated land:** 45,970 sq km (1993 est.)  
**Natural hazards:** occasional floods, severe droughts, tsunamis, earthquakes, volcanoes  
**Environment - current issues:** deforestation; water pollution from industrial wastes, sewage; air pollution in urban areas; smoke and haze from forest fires  
**Environment - international agreements:**  
*party to:* Biodiversity, Climate Change, Desertification, Endangered Species, Hazardous Wastes, Law of the Sea, Nuclear Test Ban, Ozone Layer Protection, Ship Pollution, Tropical Timber 83, Tropical Timber 94, Wetlands  
*signed, but not ratified:* Climate Change-Kyoto Protocol, Marine Life Conservation  
**Geography - note:** archipelago of 17,000 islands (6,000 inhabited); straddles Equator; strategic location astride or along major sea lanes from Indian Ocean to Pacific Ocean

## People

**Population:** 224,784,210 (July 2000 est.)  
**Age structure:**  
*0-14 years:* 30.57% (male 34,932,102; female 33,783,603)

*15-64 years:* 64.96% (male 72,889,994; female 73,124,821)  
*65 years and over:* 4.47% (male 4,413,268; female 5,640,422) (2000 est.)  
**Population growth rate:** 1.63% (2000 est.)  
**Birth rate:** 22.6 births/1,000 population (2000 est.)  
**Death rate:** 6.31 deaths/1,000 population (2000 est.)  
**Net migration rate:** 0 migrant(s)/1,000 population (2000 est.)  
**Sex ratio:**  
*at birth:* 1.05 male(s)/female  
*under 15 years:* 1.03 male(s)/female  
*15-64 years:* 1 male(s)/female  
*65 years and over:* 0.78 male(s)/female  
*total population:* 1 male(s)/female (2000 est.)  
**Infant mortality rate:** 42.21 deaths/1,000 live births (2000 est.)  
**Life expectancy at birth:**  
*total population:* 67.96 years  
*male:* 65.61 years  
*female:* 70.42 years (2000 est.)  
**Total fertility rate:** 2.61 children born/woman (2000 est.)  
**Nationality:**  
*noun:* Indonesian(s)  
*adjective:* Indonesian  
**Ethnic groups:** Javanese 45%, Sundanese 14%, Madurese 7.5%, coastal Malays 7.5%, other 26%  
**Religions:** Muslim 88%, Protestant 5%, Roman Catholic 3%, Hindu 2%, Buddhist 1%, other 1% (1998)  
**Languages:** Bahasa Indonesia (official, modified form of Malay), English, Dutch, local dialects, the most widely spoken of which is Javanese  
**Literacy:**  
*definition:* age 15 and over can read and write  
*total population:* 83.8%  
*male:* 89.6%  
*female:* 78% (1995 est.)

## Government

**Country name:**  
*conventional long form:* Republic of Indonesia  
*conventional short form:* Indonesia  
*local long form:* Republik Indonesia  
*local short form:* Indonesia  
*former:* Netherlands East Indies; Dutch East Indies  
**Data code:** ID  
**Government type:** republic  
**Capital:** Jakarta  
**Administrative divisions:** 23 provinces (propinsi-propinsi, singular - propinsi), 2 special regions\* (daerah-daerah istimewa, singular - daerah istimewa), and 1 special capital city district\*\* (daerah khusus ibukota); Aceh\*, Bali, Bengkulu, Irian Jaya, Jakarta Raya\*\*, Jambi, Jawa Barat, Jawa Tengah, Jawa Timur, Kalimantan Barat, Kalimantan Selatan, Kalimantan Tengah, Kalimantan Timur, Lampung, Maluku, Nusa Tenggara Barat, Nusa Tenggara Timur, Riau, Sulawesi Selatan, Sulawesi Tengah, Sulawesi Tenggara, Sulawesi Utara, Sumatera Barat, Sumatera Selatan, Sumatera Utara, Yogyakarta\*;

## Indonesia (continued)

note - there may be a new province named Maluku Utara

note: following the 30 August 1999 provincial referendum for independence which was overwhelmingly approved by the people of Timor Timur and the October 1999 concurrence of Indonesia's national legislature, the name East Timor was adopted as a provisional name for the political entity formerly known as Propinsi Timor Timur until such time as the entity's independent status is formally established

**Independence:** 17 August 1945 (proclaimed independence; on 27 December 1949, Indonesia became legally independent from the Netherlands)  
**National holiday:** Independence Day, 17 August (1945)

**Constitution:** August 1945, abrogated by Federal Constitution of 1949 and Provisional Constitution of 1950, restored 5 July 1959

**Legal system:** based on Roman-Dutch law, substantially modified by indigenous concepts and by new criminal procedures code; has not accepted compulsory ICJ jurisdiction

**Suffrage:** 17 years of age; universal and married persons regardless of age

### **Executive branch:**

**chief of state:** President Abdurrahman WAHID (since 20 October 1999); note - the president is both the chief of state and head of government

**head of government:** President Abdurrahman WAHID (since 20 October 1999); note - the president is both the chief of state and head of government  
**cabinet:** Cabinet

**elections:** president and vice president selected by vote of the People's Consultative Assembly for five-year terms; selection last held 20 October 1999 (next to be held by NA 2004)

**election results:** Abdurrahman WAHID selected president by vote of the People's Consultative Assembly, receiving 373 votes to 313 votes for MEGAWATI; MEGAWATI Sukarnoputri selected vice president by vote of the People's Consultative Assembly

**Legislative branch:** unicameral House of Representatives or Dewan Perwakilan Rakyat (DPR) (500 seats; 462 elected by popular vote, 38 are appointed military representatives; members serve five-year terms)

**elections:** last held 7 June 1999 (next to be held NA June 2004)

**election results:** percent of vote by party - PDI-P 37.4%, Golkar 20.9%, PKB 17.4%, PPP 10.7%, PAN 7.3%, PBB 1.8%, other 4.5%; seats by party - PDI-P 154, Golkar 120, PPP 58, PKB 51, PAN 35, PBB 14, other 30

note: the People's Consultative Assembly (Majelis Permusyawaratan Rakyat or MPR) includes the DPR plus 200 indirectly selected members; it meets every five years to elect the president and vice president and to approve the broad outlines of national policy

**Judicial branch:** Supreme Court (Mahkamah Agung), the judges are appointed by the president

**Political parties and leaders:** Crescent Moon and Star Party or PBB [Yusril Ihza MAHENDRA, chairman]; Development Unity Party or PPP (federation of former Islamic parties) [Hamzah HAZ, chairman]; Golkar [Akbar TANSUNG, general chairman]; Indonesia Democracy Party or PDI (federation of former Nationalist and Christian Parties) [Budi HARDJONO, chairman]; Indonesia Democracy Party-Struggle or PDI-P [MEGAWATI Sukarnoputri, chairperson]; National Awakening Party or PKB [Abdurrahman WAHID]; National Mandate Party or PAN [Amien RAIS, chairman]

**International organization participation:** APEC, AsDB, ASEAN, CCC, CP, ESCAP, FAO, G-15, G-19, G-77, IAEA, IBRD, ICAO, ICC, ICFTU, ICRM, IDA, IDB, IFAD, IFC, IFRCS, IHO, ILO, IMF, IMO, Inmarsat, Intelsat, Interpol, IOC, IOM (observer), ISO, ITU, NAM, OIC, OPCW, OPEC, UN, UNCTAD, UNESCO, UNIDO, UNIKOM, UNMIBH, UNMOP, UNMOT, UNOMIG, UPU, WCL, WFTU, WHO, WIPO, WMO, WTO, WTO

### **Diplomatic representation in the US:**

**chief of mission:** Ambassador Maleeha LODHI

**chancery:** 2020 Massachusetts Avenue NW, Washington, DC 20036

**telephone:** [1] (202) 775-5200

**FAX:** [1] (202) 775-5365

**consulate(s) general:** Chicago, Houston, Los Angeles, New York, and San Francisco

### **Diplomatic representation from the US:**

**chief of mission:** Ambassador Robert GELBARD

**embassy:** Medan Merdeka Selatan 5, Jakarta

**mailing address:** Unit 8129, Box 1, APO AP 96520

**telephone:** [62] (21) 344-2211

**FAX:** [62] (21) 386-2259

**consulate(s) general:** Surabaya

**Flag description:** two equal horizontal bands of red (top) and white; similar to the flag of Monaco, which is shorter; also similar to the flag of Poland, which is white (top) and red

## Economy

**Economy - overview:** The Indonesian economy stabilized in 1999, following the sharp contraction and high inflation of 1998. By following tight monetary policy, the government reduced inflation from over 70% in 1998 to 2% in 1999. Although interest rates spiked as high as 70% in response to the monetary contraction, they fell rapidly to the 10% to 15% range. The economy stopped its free-fall as GDP showed some growth in the second half of 1999, although GDP for the year as a whole showed no growth. The government managed to recapitalize a handful of private banks and has begun recapitalizing the state-owned banking sector. New lending, however, remains almost unavailable as banks continue to be wary of issuing new debt in an environment where little progress has been made in restructuring the huge burden of outstanding debts. IMF payments were suspended late in 1999 as the result of evidence that a private bank had illegally funneled payments it received from the government to one of the political

parties. The government has forecast growth of 3.8% for FY00/01. The spread of sectarian violence and continuing dissatisfaction with the pace of bank and debt restructuring will make it difficult for Indonesia to attract the private investment necessary to achieve this goal.

**GDP:** purchasing power parity - \$610 billion (1999 est.)

**GDP - real growth rate:** 0% (1999 est.)

**GDP - per capita:** purchasing power parity - \$2,800 (1999 est.)

### **GDP - composition by sector:**

**agriculture:** 21%

**industry:** 35%

**services:** 44% (1999 est.)

**Population below poverty line:** NA%

**Household income or consumption by percentage share:**

**lowest 10%:** 3.6%

**highest 10%:** 30.3% (1996)

**Inflation rate (consumer prices):** 2% (1999 est.)

**Labor force:** 88 million (1998)

**Labor force - by occupation:** agriculture 45%, trade, restaurant, and hotel 19%, manufacturing 11%, transport and communications 5%, construction 4% (1998)

**Unemployment rate:** 15%-20% (1998 est.)

### **Budget:**

**revenues:** \$25.4 billion (of which \$6 billion is from international financial institutions)

**expenditures:** \$25.4 billion, including capital expenditures of \$NA (FY99/00 est.)

**Industries:** petroleum and natural gas; textiles, apparel, and footwear; mining, cement, chemical fertilizers, plywood; rubber; food; tourism  
**Industrial production growth rate:** 1.5% (1999 est.)

**Electricity - production:** 73.13 billion kWh (1998)

### **Electricity - production by source:**

**fossil fuel:** 88.19%

**hydro:** 8.39%

**nuclear:** 0%

**other:** 3.42% (1998)

**Electricity - consumption:** 68.011 billion kWh (1998)

**Electricity - exports:** 0 kWh (1998)

**Electricity - imports:** 0 kWh (1998)

**Agriculture - products:** rice, cassava (tapioca), peanuts, rubber, cocoa, coffee, palm oil, copra; poultry, beef, pork, eggs

**Exports:** \$48 billion (f.o.b., 1999 est.)

**Exports - commodities:** oil and gas, plywood, textiles, rubber

**Exports - partners:** Japan 18%, EU 15%, US 14%, Singapore 13%, South Korea 5%, Hong Kong 4%, China 4%, Taiwan 3% (1999 est.)

**Imports:** \$24 billion (c.i.f., 1999 est.)

**Imports - commodities:** machinery and equipment; chemicals, fuels, foodstuffs

**Imports - partners:** Japan 17%, US 13%, Singapore 10%, Germany 9%, Australia 6%, South Korea 5%, Taiwan 3%, China 3% (1999 est.)

## Indonesia (continued)

**Debt - external:** \$140 billion (1998 est.)  
**Economic aid - recipient:** \$43 billion from IMF program and other official external financing (1997-2000)  
**Currency:** Indonesian rupiah (Rp) = 100 sen  
**Exchange rates:** Indonesian rupiahs (Rp) per US\$1 - 7,278.8 (January 2000), 7,855.2 (1999), 10,013.6 (1998), 2,909.4 (1997), 2,342.3 (1996), 2,248.6 (1995)  
**Fiscal year:** 1 April - 31 March

### Communications

**Telephones - main lines in use:** 3.291 million (1995)  
**Telephones - mobile cellular:** 1.2 million (1998)  
**Telephone system:** domestic service fair, international service good  
*domestic:* interisland microwave system and HF radio police net; domestic satellite communications system  
*international:* satellite earth stations - 2 Intelsat (1 Indian Ocean and 1 Pacific Ocean)  
**Radio broadcast stations:** AM 678, FM 43, shortwave 82 (1998)  
**Radios:** 31.5 million (1997)  
**Television broadcast stations:** 41 (1999)  
**Televisions:** 13.75 million (1997)  
**Internet Service Providers (ISPs):** 24 (1999)

### Transportation

**Railways:**  
*total:* 6,458 km  
*narrow gauge:* 5,961 km 1.067-m gauge (101 km electrified; 101 km double track); 497 km 0.750-m gauge (1995)  
**Highways:**  
*total:* 342,700 km  
*paved:* 158,670 km  
*unpaved:* 184,030 km (1997 est.)  
**Waterways:** 21,579 km total; Sumatra 5,471 km, Java and Madura 820 km, Kalimantan 10,460 km, Sulawesi (Celebes) 241 km, Irian Jaya 4,587 km  
**Pipelines:** crude oil 2,505 km; petroleum products 456 km; natural gas 1,703 km (1989)  
**Ports and harbors:** Cilacap, Cirebon, Jakarta, Kupang, Palembang, Semarang, Surabaya, Ujungpandang  
**Merchant marine:**  
*total:* 586 ships (1,000 GRT or over) totaling 2,676,875 GRT/3,700,864 DWT  
*ships by type:* bulk 38, cargo 346, chemical tanker 9, container 19, liquefied gas 5, livestock carrier 1, passenger 7, passenger/cargo 13, petroleum tanker 114, refrigerated cargo 1, roll-on/roll-off 11, short-sea passenger 8, specialized tanker 9, vehicle carrier 5 (1999 est.)  
**Airports:** 446 (1999 est.)  
**Airports - with paved runways:**  
*total:* 127  
*over 3,047 m:* 4  
*2,438 to 3,047 m:* 12  
*1,524 to 2,437 m:* 39

*914 to 1,523 m:* 41  
*under 914 m:* 31 (1999 est.)  
**Airports - with unpaved runways:**  
*total:* 319  
*1,524 to 2,437 m:* 5  
*914 to 1,523 m:* 33  
*under 914 m:* 281 (1999 est.)  
**Heliports:** 4 (1999 est.)

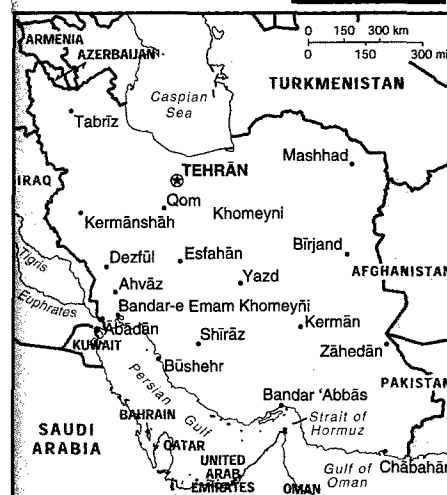
### Military

**Military branches:** Army, Navy, Air Force, National Police  
**Military manpower - military age:** 18 years of age  
**Military manpower - availability:**  
*males age 15-49:* 62,948,286 (2000 est.)  
**Military manpower - fit for military service:**  
*males age 15-49:* 36,826,282 (2000 est.)  
**Military manpower - reaching military age annually:**  
*males:* 2,273,324 (2000 est.)  
**Military expenditures - dollar figure:** \$1 billion (FY98/99)  
**Military expenditures - percent of GDP:** 1.3% (FY98/99)

### Transnational Issues

**Disputes - international:** Sipadan and Ligitan Islands in dispute with Malaysia  
**Illicit drugs:** illicit producer of cannabis largely for domestic use; possible growing role as transshipment point for Golden Triangle heroin

## Iran



### Introduction

**Background:** Known as Persia until 1935, Iran became an Islamic republic in 1979 after the ruling shah was forced into exile. Conservative clerical forces subsequently crushed westernizing liberal elements. Militant Iranian students seized the US Embassy in Tehran on 4 November 1979 and held it until 20 January 1981. During 1980-88, Iran fought a bloody, indecisive war with Iraq over disputed territory. The key current issue is how rapidly the country should open up to the modernizing influences of the outside world.

### Geography

**Location:** Middle East, bordering the Gulf of Oman, the Persian Gulf, and the Caspian Sea, between Iraq and Pakistan  
**Geographic coordinates:** 32 00 N, 53 00 E  
**Map references:** Middle East  
**Area:**  
*total:* 1.648 million sq km  
*land:* 1.636 million sq km  
*water:* 12,000 sq km  
**Area - comparative:** slightly larger than Alaska  
**Land boundaries:**  
*total:* 5,440 km  
*border countries:* Afghanistan 936 km, Armenia 35 km, Azerbaijan-proper 432 km, Azerbaijan-Naxcivan exclave 179 km, Iraq 1,458 km, Pakistan 909 km, Turkey 499 km, Turkmenistan 992 km  
**Coastline:** 2,440 km  
*note:* Iran also borders the Caspian Sea (740 km)  
**Maritime claims:**  
*contiguous zone:* 24 nm  
*continental shelf:* natural prolongation  
*exclusive economic zone:* bilateral agreements, or median lines in the Persian Gulf  
*territorial sea:* 12 nm  
**Climate:** mostly arid or semiarid, subtropical along Caspian coast

## Iran (continued)

**Terrain:** rugged, mountainous rim; high, central basin with deserts, mountains; small, discontinuous plains along both coasts

### Elevation extremes:

*lowest point:* Caspian Sea -28 m

*highest point:* Qolleh-ye Damavand 5,671 m

**Natural resources:** petroleum, natural gas, coal, chromium, copper, iron ore, lead, manganese, zinc, sulfur

### Land use:

*arable land:* 10%

*permanent crops:* 1%

*permanent pastures:* 27%

*forests and woodland:* 7%

*other:* 55% (1993 est.)

**Irrigated land:** 94,000 sq km (1993 est.)

**Natural hazards:** periodic droughts, floods; dust storms, sandstorms; earthquakes along western border and in the northeast

**Environment - current issues:** air pollution, especially in urban areas, from vehicle emissions, refinery operations, and industrial effluents; deforestation; overgrazing; desertification; oil pollution in the Persian Gulf; inadequate supplies of potable water

### Environment - international agreements:

*party to:* Biodiversity, Climate Change, Desertification, Endangered Species, Hazardous Wastes, Marine Dumping, Nuclear Test Ban, Ozone Layer Protection, Wetlands

*signed, but not ratified:* Environmental Modification, Law of the Sea, Marine Life Conservation

## People

**Population:** 65,619,636 (July 2000 est.)

### Age structure:

*0-14 years:* 34% (male 11,542,446; female 11,035,705)

*15-64 years:* 61% (male 20,151,083; female 19,879,432)

*65 years and over:* 5% (male 1,592,753; female 1,418,217) (2000 est.)

**Population growth rate:** 0.83% (2000 est.)

**Birth rate:** 18.29 births/1,000 population (2000 est.)

**Death rate:** 5.45 deaths/1,000 population (2000 est.)

**Net migration rate:** -4.55 migrant(s)/1,000 population (2000 est.)

### Sex ratio:

*at birth:* 1.05 male(s)/female

*under 15 years:* 1.05 male(s)/female

*15-64 years:* 1.01 male(s)/female

*65 years and over:* 1.12 male(s)/female

*total population:* 1.03 male(s)/female (2000 est.)

**Infant mortality rate:** 30.02 deaths/1,000 live births (2000 est.)

### Life expectancy at birth:

*total population:* 69.66 years

*male:* 68.34 years

*female:* 71.05 years (2000 est.)

**Total fertility rate:** 2.2 children born/woman (2000 est.)

### Nationality:

*noun:* Iranian(s)

*adjective:* Iranian

**Ethnic groups:** Persian 51%, Azeri 24%, Gilaki and Mazandarani 8%, Kurd 7%, Arab 3%, Lur 2%, Baloch 2%, Turkmen 2%, other 1%

**Religions:** Shi'a Muslim 89%, Sunni Muslim 10%, Zoroastrian, Jewish, Christian, and Baha'i 1%

**Languages:** Persian and Persian dialects 58%, Turkic and Turkic dialects 26%, Kurdish 9%, Luri 2%, Balochi 1%, Arabic 1%, Turkish 1%, other 2%

### Literacy:

*definition:* age 15 and over can read and write

*total population:* 72.1%

*male:* 78.4%

*female:* 65.8% (1994 est.)

## Government

### Country name:

*conventional long form:* Islamic Republic of Iran

*conventional short form:* Iran

*local long form:* Jomhuri-ye Eslami-ye Iran

*local short form:* Iran

**Data code:** IR

**Government type:** theocratic republic

**Capital:** Tehran

**Administrative divisions:** 28 provinces (ostanha, singular - ostān); Ardabil, Azarbayjan-e Gharbi, Azarbayjan-e Sharqi, Bushehr, Chahar Mahall va Bakhtiari, Esfahan, Fars, Gilan, Golestan, Hamadan, Hormozgan, Ilam, Kerman, Kermanshahan, Khorasan, Khuzestan, Kohgiluyeh va Buyer Ahmadi, Kordestan, Lorestan, Markazi, Mazandaran, Qom, Qazvin, Semnan, Sistan va Baluchestan, Tehran, Yazd, Zanjan

**Independence:** 1 April 1979 (Islamic Republic of Iran proclaimed)

**National holiday:** Islamic Republic Day, 1 April (1979)

**Constitution:** 2-3 December 1979; revised 1989 to expand powers of the presidency and eliminate the prime ministership

**Legal system:** the Constitution codifies Islamic principles of government

**Suffrage:** 15 years of age; universal

### Executive branch:

*chief of state:* Leader of the Islamic Revolution Ayatollah Ali Hoseini-KHAMENEI (since 4 June 1989)

*head of government:* President (Ali) Mohammad KHATAMI-Ardakani (since 3 August 1997); First Vice President Hasan Ebrahim HABIBI (since NA August 1989)

*cabinet:* Council of Ministers selected by the president with legislative approval

*elections:* leader of the Islamic Revolution appointed for life by the Assembly of Experts; president elected by popular vote for a four-year term; election last held 23 May 1997 (next to be held NA May 2001)

*election results:* (Ali) Mohammad KHATAMI-Ardakani elected president; percent of vote - (Ali) Mohammad KHATAMI-Ardakani 69%

### Legislative branch:

unicameral Islamic Consultative Assembly or Majles-e-Shura-ye-Eslami (290 seats, note - changed from 270 seats with the 18 February 2000 election; members elected by popular vote to serve four-year terms)

*elections:* last held 18 February-NA April 2000 (next to be held NA 2004)

*election results:* percent of vote - NA; seats - NA; note - reformers received 70% of the vote (170 seats), the conservatives received 30% (45 seats), and independents (10 seats); 65 seats were up for runoff election in April 2000

**Judicial branch:** Supreme Court

**Political parties and leaders:** since President KHATAMI's election in May 1997, several political parties have been licensed; Executives of Construction; Followers of the Imam's Line and the Leader (conservative); Islamic Coalition Association [Habibollah ASQAR-OLADI]; Islamic Iran Solidarity Party; Islamic Partnership Front; Militant Clerics Association [Ayatollah Mahdavi KANI]; Second Khardad Front (pro-reform); Tehran Militant Clergy Association [Secretary General Ayatollah Mohammad EMAMI-KASHANI]

**Political pressure groups and leaders:** active student groups include the pro-reform "Organization for Strengthening Unity" and "the Union of Islamic Student Societies"; groups that generally support the Islamic Republic include Ansar-e Hizballah, Mojahedin of the Islamic Revolution, Muslim Students Following the Line of the Imam, and the Islamic Coalition Association; opposition groups include the Liberation Movement of Iran and the Nation of Iran party; armed political groups that have been almost completely repressed by the government include Mojahedin-e Khalq Organization (MEK), People's Fedayeen, Democratic Party of Iranian Kurdistan; the Society for the Defense of Freedom

**International organization participation:** CCC, CP, ECO, ESCAP, FAO, G-19, G-24, G-77, IAEA, IBRD, ICAO, ICC, ICRM, IDA, IDB, IFAD, IFC, IFRCs, IHO, ILO, IMF, IMO, Inmarsat, Intelsat, Interpol, IOC, IOM (observer), ISO, ITU, NAM, OIC, OPCW, OPEC, PCA, UN, UNCTAD, UNESCO, UNHCR, UNIDO, UPU, WCL, WFTU, WHO, WMO, WTOO

**Diplomatic representation in the US:** none; note - Iran has an Interests Section in the Pakistani Embassy, headed by Faramarz FATH-NEJAD; address: Iranian Interests Section, Pakistani Embassy, 2209 Wisconsin Avenue NW, Washington, DC 20007; telephone: [1] (202) 965-4990

**Diplomatic representation from the US:** none; note - protecting power in Iran is Switzerland

**Flag description:** three equal horizontal bands of green (top), white, and red; the national emblem (a stylized representation of the word Allah) in red is centered in the white band; ALLAH AKBAR (God is Great) in white Arabic script is repeated 11 times along the bottom edge of the green band and 11 times along the top edge of the red band



## Economy

**Economy - overview:** Iran's economy is a mixture of central planning, state ownership of oil and other large enterprises, village agriculture, and small-scale private trading and service ventures. President KHATAMI has continued to follow the market reform plans of former President RAFSANJANI and has indicated that he will pursue diversification of Iran's oil-reliant economy although he has made little progress toward that goal. The strong oil market in 1996 helped ease financial pressures on Iran and allowed for Tehran's timely debt service payments. Iran's financial situation tightened in 1997 and deteriorated further in 1998 because of lower oil prices. The subsequent zoom in oil prices in 1999 afforded Iran fiscal breathing room but does not solve Iran's structural economic problems.

**GDP:** purchasing power parity - \$347.6 billion (1999 est.)

**GDP - real growth rate:** 1% (1999 est.)

**GDP - per capita:** purchasing power parity - \$5,300 (1999 est.)

**GDP - composition by sector:**

agriculture: 21%

industry: 34%

services: 45% (1997 est.)

**Population below poverty line:** 53% (1996 est.)

**Household income or consumption by percentage share:**

lowest 10%: NA%

highest 10%: NA%

**Inflation rate (consumer prices):** 30% (1999 est.)

**Labor force:** 15.4 million

*note:* shortage of skilled labor

**Labor force - by occupation:** agriculture 33%, industry 25%, services 42% (1997 est.)

**Unemployment rate:** 25% (1999 est.)

**Budget:**

revenues: \$34.6 billion

expenditures: \$34.9 billion, including capital expenditures of \$11.8 billion (FY96/97)

**Industries:** petroleum, petrochemicals, textiles, cement and other construction materials, food processing (particularly sugar refining and vegetable oil production), metal fabricating, armaments

**Industrial production growth rate:** 5.7% (FY95/96 est.)

**Electricity - production:** 95.31 billion kWh (1998)

**Electricity - production by source:**

fossil fuel: 92.33%

hydro: 7.67%

nuclear: 0%

other: 0% (1998)

**Electricity - consumption:** 88.638 billion kWh (1998)

**Electricity - exports:** 0 kWh (1998)

**Electricity - imports:** 0 kWh (1998)

**Agriculture - products:** wheat, rice, other grains, sugar beets, fruits, nuts, cotton; dairy products, wool; caviar

**Exports:** \$12.2 billion (f.o.b., 1998 est.)

**Exports - commodities:** petroleum 80%, carpets, fruits, nuts, hides, iron, steel

**Exports - partners:** Japan, Italy, Greece, France, Spain, South Korea

**Imports:** \$13.8 billion (f.o.b., 1998 est.)

**Imports - commodities:** machinery, military supplies, metal works, foodstuffs, pharmaceuticals, technical services, refined oil products

**Imports - partners:** Germany, Italy, Japan, UAE, UK, Belgium

**Debt - external:** \$21.9 billion (1996 est.)

**Economic aid - recipient:** \$116.5 million (1995)

**Currency:** 10 Iranian rials (IR) = 1 toman; note - domestic figures are generally referred to in terms of the toman

**Exchange rates:** Iranian rials (IR) per US\$1 - 1,754.90 (January 2000), 1,725.93 (1999), 1,751.86 (1998), 1,752.92 (1997), 1,750.76 (1996), 1,747.93 (1995); black market rate: 7,000 rials per US\$1 (December 1998); note - as of May 1995, the "official rate" of 1,750 rials per US\$1 is used for imports of essential goods and services and for oil exports, whereas the "official export rate" of 3,000 rials per US\$1 is used for non-oil exports and imports not covered by the official rate

**Fiscal year:** 21 March - 20 March

## Communications

**Telephones - main lines in use:** 7 million (1998 est.)

**Telephones - mobile cellular:** 265,000 (August 1998)

**Telephone system:** inadequate but currently being modernized and expanded with the goal of not only improving the efficiency and increasing the volume of the urban service but also bringing telephone service to several thousand villages, not presently connected *domestic:* as a result of heavy investing in the telephone system since 1994, the number of long distance channels in the microwave radio relay trunk has grown substantially; many villages have been brought into the net; the number of main lines in the urban systems have approximately doubled; and thousands of mobile cellular subscribers are being served; moreover, the technical level of the system has been raised by the installation of thousands of digital switches

*international:* HF radio and microwave radio relay to Turkey, Azerbaijan, Pakistan, Afghanistan, Turkmenistan, Syria, Kuwait, Tajikistan, and Uzbekistan; submarine fiber-optic cable to UAE with access to Fiber-Optic Link Around the Globe (FLAG); Trans Asia Europe (TAE) fiber-optic line runs from Azerbaijan through the northern portion of Iran to Turkmenistan with expansion to Georgia and Azerbaijan; satellite earth stations - 9 Intelsat and 4 Inmarsat; Internet service available but limited to electronic mail to promote Iranian culture

**Radio broadcast stations:** AM 72, FM 5, shortwave 5 (1998)

**Radios:** 17 million (1997)

**Television broadcast stations:** 28 (plus 450 low-power repeaters) (1997)

**Televisions:** 4.61 million (1997)

**Internet Service Providers (ISPs):** 1 (1999)

## Transportation

**Railways:** 5,600 km

*broad gauge:* 94 km 1.676-m gauge

*standard gauge:* 5,506 km 1.435-m gauge (146 km electrified) (1998)

**Highways:**

*total:* 140,200 km

*paved:* 49,440 km (including 470 km of expressways)

*unpaved:* 90,760 km (1998 est.)

**Waterways:** 904 km; the Shatt al Arab is usually navigable by maritime traffic for about 130 km; channel has been dredged to 3 m and is in use

**Pipelines:** crude oil 5,900 km; petroleum products 3,900 km; natural gas 4,550 km

**Ports and harbors:** Abadan (largely destroyed in fighting during 1980-88 war), Ahvaz, Bandar 'Abbas, Bandar-e Anzali, Bushehr, Bandar-e Emam Khomeyni, Bandar-e Lengeh, Bandar-e Mahshahr, Bandar-e Torkaman, Chabahar (Bandar Beheshti), Jazireh-ye Khark, Jazireh-ye Lavan, Jazireh-ye Sirri, Khorramshahr (limited operation since November 1992), Now Shahr

**Merchant marine:**

*total:* 138 ships (1,000 GRT or over) totaling 3,517,751 GRT/6,208,230 DWT

*ships by type:* bulk 45, cargo 36, chemical tanker 4, combination bulk 1, container 7, liquefied gas 1, multi-functional large load carrier 6, petroleum tanker 26, refrigerated cargo 2, roll-on/roll-off 9, short-sea passenger 1 (1999 est.)

**Airports:** 288 (1999 est.)

**Airports - with paved runways:**

*total:* 112

*over 3,047 m:* 38

*2,438 to 3,047 m:* 21

*1,524 to 2,437 m:* 23

*914 to 1,523 m:* 24

*under 914 m:* 6 (1999 est.)

**Airports - with unpaved runways:**

*total:* 176

*over 3,047 m:* 2

*2,438 to 3,047 m:* 5

*1,524 to 2,437 m:* 14

*914 to 1,523 m:* 123

*under 914 m:* 32 (1999 est.)

**Heliports:** 11 (1999 est.)

## Military

**Military branches:** Islamic Republic of Iran regular forces (includes Ground Forces, Navy, Air and Air Defense Forces), Revolutionary Guards (includes Ground, Air, Navy, Qods, and

Basij-mobilization-forces), Law Enforcement Forces

**Military manpower - military age:** 21 years of age

**Military manpower - availability:**

*males age 15-49:* 17,762,030 (2000 est.)



## Iran (continued)

### Military manpower - fit for military service:

males age 15-49: 10,545,869 (2000 est.)

### Military manpower - reaching military age annually:

males: 801,260 (2000 est.)

### Military expenditures - dollar figure: \$5.787 billion (FY98/99)

### Military expenditures - percent of GDP: 2.9% (FY98/99)

## Transnational Issues

**Disputes - international:** Iran and Iraq restored diplomatic relations in 1990 but are still trying to work out written agreements settling outstanding disputes from their eight-year war concerning border demarcation, prisoners-of-war, and freedom of navigation and sovereignty over the Shatt al Arab waterway; Iran occupies two islands in the Persian Gulf claimed by the UAE: Lesser Tunb (called Tunb as Sughra in Arabic by UAE and Jazireh-ye Tonb-e Kuchek in Persian by Iran) and Greater Tunb (called Tunb al Kubra in Arabic by UAE and Jazireh-ye Tonb-e Bozorg in Persian by Iran); Iran jointly administers with the UAE an island in the Persian Gulf claimed by the UAE (called Abu Musa in Arabic by UAE and Jazireh-ye Abu Musa in Persian by Iran) - over which Iran has taken steps to exert unilateral control since 1992, including access restrictions and a military build-up on the island; the UAE has garnered significant diplomatic support in the region in protesting these Iranian actions; Caspian Sea boundaries are not yet determined among Azerbaijan, Iran, Kazakhstan, Russia, and Turkmenistan

**Illicit drugs:** despite substantial interdiction efforts, Iran remains a key transshipment point for Southwest Asian heroin to Europe; domestic consumption of narcotics remains a persistent problem and Iranian press reports estimate that there are at least 1.2 million drug users in the country



## Introduction

**Background:** Formerly part of the Ottoman Empire, Iraq became an independent kingdom in 1932. A "republic" was proclaimed in 1958, but in actuality a series of military strongmen have ruled the country since then, the latest being SADDAM Husayn. Territorial disputes with Iran led to an inconclusive and costly eight-year war (1980-1988). In August 1990 Iraq seized Kuwait, but was expelled by US-led, UN coalition forces during January-February 1991. The victors did not occupy Iraq, however, thus allowing the regime to stay in control. Following Kuwait's liberation, the UN Security Council (UNSC) required Iraq to scrap all weapons of mass destruction and long-range missiles and to allow UN verification inspections. UN trade sanctions remain in effect due to incomplete Iraqi compliance with relevant UNSC resolutions.

## Geography

**Location:** Middle East, bordering the Persian Gulf, between Iran and Kuwait

**Geographic coordinates:** 33 00 N, 44 00 E

**Map references:** Middle East

### Area:

total: 437,072 sq km

land: 432,162 sq km

water: 4,910 sq km

**Area - comparative:** slightly more than twice the size of Idaho

### Land boundaries:

total: 3,631 km

**border countries:** Iran 1,458 km, Jordan 181 km, Kuwait 242 km, Saudi Arabia 814 km, Syria 605 km, Turkey 331 km

**Coastline:** 58 km

### Maritime claims:

**continental shelf:** not specified

**territorial sea:** 12 nm

**Climate:** mostly desert; mild to cool winters with dry, hot, cloudless summers; northern mountainous

regions along Iranian and Turkish borders experience cold winters with occasionally heavy snows that melt in early spring, sometimes causing extensive flooding in central and southern Iraq

**Terrain:** mostly broad plains; reedy marshes along Iranian border in south with large flooded areas; mountains along borders with Iran and Turkey

### Elevation extremes:

**lowest point:** Persian Gulf 0 m

**highest point:** Haji Ibrahim 3,600 m

**Natural resources:** petroleum, natural gas, phosphates, sulfur

### Land use:

**arable land:** 12%

**permanent crops:** 0%

**permanent pastures:** 9%

**forests and woodland:** 0%

**other:** 79% (1993 est.)

**Irrigated land:** 25,500 sq km (1993 est.)

**Natural hazards:** dust storms, sandstorms, floods

**Environment - current issues:** government water control projects have drained most of the inhabited marsh areas east of An Nasiriyah by drying up or diverting the feeder streams and rivers; a once sizable population of Shi'a Muslims, who have inhabited these areas for thousands of years, has been displaced; furthermore, the destruction of the natural habitat poses serious threats to the area's wildlife populations; inadequate supplies of potable water; development of Tigris-Euphrates Rivers system contingent upon agreements with upstream riparian Turkey; air and water pollution; soil degradation (salination) and erosion; desertification

### Environment - international agreements:

**party to:** Law of the Sea, Nuclear Test Ban  
**signed, but not ratified:** Environmental Modification

## People

**Population:** 22,675,617 (July 2000 est.)

### Age structure:

**0-14 years:** 42% (male 4,860,795; female 4,708,453)

**15-64 years:** 55% (male 6,272,842; female 6,123,188)

**65 years and over:** 3% (male 331,840; female 378,499) (2000 est.)

**Population growth rate:** 2.86% (2000 est.)

**Birth rate:** 35.04 births/1,000 population (2000 est.)

**Death rate:** 6.4 deaths/1,000 population (2000 est.)

**Net migration rate:** 0 migrant(s)/1,000 population (2000 est.)

### Sex ratio:

**at birth:** 1.05 male(s)/female

**under 15 years:** 1.03 male(s)/female

**15-64 years:** 1.02 male(s)/female

**65 years and over:** 0.88 male(s)/female

**total population:** 1.02 male(s)/female (2000 est.)

**Infant mortality rate:** 62.49 deaths/1,000 live births (2000 est.)

### Life expectancy at birth:

**total population:** 66.53 years

**male:** 65.54 years

**female:** 67.56 years (2000 est.)

## Iraq (continued)

**Total fertility rate:** 4.87 children born/woman (2000 est.)

**Nationality:**

*noun:* Iraqi(s)

*adjective:* Iraqi

**Ethnic groups:** Arab 75%-80%, Kurdish 15%-20%, Turkoman, Assyrian or other 5%

**Religions:** Muslim 97% (Shi'a 60%-65%, Sunni 32%-37%), Christian or other 3%

**Languages:** Arabic, Kurdish (official in Kurdish regions), Assyrian, Armenian

**Literacy:**

*definition:* age 15 and over can read and write

*total population:* 58%

*male:* 70.7%

*female:* 45% (1995 est.)

### Government

**Country name:**

*conventional long form:* Republic of Iraq

*conventional short form:* Iraq

*local long form:* Al Jumhuriyah al Iraqiyah

*local short form:* Al Iraq

**Data code:** IZ

**Government type:** republic

**Capital:** Baghdad

**Administrative divisions:** 18 provinces

(muhafazat, singular - muhafazah); Al Anbar, Al Basrah, Al Muthanna, Al Qadisiyah, An Najaf, Arbil, As Sulaymaniyah, At Ta'mim, Babil, Baghdad, Dahuk, Dhi Qar, Diyala, Karbala', Maysan, Ninawa, Salah ad Din, Wasit

**Independence:** 3 October 1932 (from League of Nations mandate under British administration)

**National holiday:** Anniversary of the Revolution, 17 July (1968)

**Constitution:** 22 September 1968, effective 16 July 1970 (provisional constitution); new constitution drafted in 1990 but not adopted

**Legal system:** based on Islamic law in special religious courts, civil law system elsewhere; has not accepted compulsory ICJ jurisdiction

**Suffrage:** 18 years of age; universal

**Executive branch:**

*chief of state:* President SADDAM Husayn (since 16 July 1979); Vice President Taha Muhyi al-Din MARUF (since 21 April 1974); Vice President Taha Yasin RAMADAN (since 23 March 1991)

*head of government:* Prime Minister SADDAM Husayn (since 29 May 1994); Deputy Prime Minister Tariq Mikhail AZIZ (since NA 1979); Deputy Prime Minister Taha Yasin RAMADAN (since NA May 1994); Deputy Prime Minister Muhammad Hamza al-ZUBAYDI (since NA May 1994)

*cabinet:* Council of Ministers

*note:* there is also a Revolutionary Command Council or RCC (Chairman SADDAM Husayn, Vice Chairman Izzat IBRAHIM al-Duri) which controls the ruling Ba'th Party, and is the most powerful political entity in the country

*elections:* president and vice presidents elected by a two-thirds majority of the Revolutionary Command

Council; election last held 17 October 1995 (next to be held NA 2002)

*election results:* SADDAM Husayn reelected president; percent of vote - 99%; Taha Muhyi al-Din MARUF and Taha Yasin RAMADAN elected vice presidents; percent of vote - NA

**Legislative branch:** unicameral National Assembly or Majlis al-Watani (250 seats; 30 appointed by the president to represent the three northern provinces of Dahuk, Arbil, and As Sulaymaniyah; 220 elected by popular vote; members serve four-year terms)  
*elections:* last held 24 March 1996 (next to be held NA March 2000)

*election results:* percent of vote by party - NA; seats by party - NA

**Judicial branch:** Court of Cassation

**Political parties and leaders:** Ba'th Party

[SADDAM Husayn, central party leader]

**Political pressure groups and leaders:** any formal political activity must be sanctioned by the government; opposition to regime from Kurdish groups and southern Shi'a dissidents

**International organization participation:** ABEDA, ACC, AFESD, AL, AMF, CAEU, CCC, ESCWA, FAO, G-19, G-77, IAEA, IBRD, ICAO, ICRM, IDA, IDB, IFAD, IFC, IFRCS, ILO, IMF, IMO, Inmarsat, Intelsat, Interpol, IOC, ITU, NAM, OAU, OPEC, PCA, UN, UNCTAD, UNESCO, UNIDO, UPU, WFTU, WHO, WIPO, WMO, WTO

**Diplomatic representation in the US:** none; note - Iraq has an Interest Section in the Algerian Embassy headed by Mr. Akram AL DOURI; address: Iraqi Interests Section, Algerian Embassy, 2118 Kalorama Road NW, Washington, DC 20008; telephone: [1] (202) 265-2800; FAX: [1] (202) 667-2174

**Diplomatic representation from the US:** none; note - the US has an Interests Section in the Polish Embassy in Baghdad; address: P. O. Box 2051 Hay Babel, Baghdad; telephone: [964] (1) 718-9267; FAX: [964] (1) 718-9297

**Flag description:** three equal horizontal bands of red (top), white, and black with three green five-pointed stars in a horizontal line centered in the white band; the phrase ALLAHU AKBAR (God is Great) in green Arabic script - Allahu to the right of the middle star and Akbar to the left of the middle star - was added in January 1991 during the Persian Gulf crisis; similar to the flag of Syria which has two stars but no script and the flag of Yemen which has a plain white band; also similar to the flag of Egypt which has a symbolic eagle centered in the white band

### Economy

**Economy - overview:** Iraq's economy is dominated by the oil sector, which has traditionally provided about 95% of foreign exchange earnings. In the 1980s, financial problems caused by massive expenditures in the eight-year war with Iran and damage to oil export facilities by Iran led the government to implement austerity measures, borrow heavily, and later reschedule foreign debt payments; Iraq suffered economic losses of at least \$100 billion

from the war. After the end of hostilities in 1988, oil exports gradually increased with the construction of new pipelines and restoration of damaged facilities. Iraq's seizure of Kuwait in August 1990, subsequent international economic sanctions, and damage from military action by an international coalition beginning in January 1991 drastically reduced economic activity. The government's policies of supporting large military and internal security forces and of allocating resources to key supporters of the regime have exacerbated shortages. The implementation of the UN's oil-for-food program in December 1996 has helped improve economic conditions. For the first six six-month phases of the program, Iraq was allowed to export limited amounts of oil in exchange for food, medicine, and other humanitarian goods. In December 1999, the UN Security Council authorized Iraq to export under the oil-for-food program as much oil as required to meet humanitarian needs. Oil exports are now about three-quarters their prewar level. Per capita food imports have increased significantly, while medical supplies and health care services are steadily improving. Per capita output and living standards are still well below the prewar level, but any estimates have a wide range of error.  
**GDP:** purchasing power parity - \$59.9 billion (1999 est.)

**GDP - real growth rate:** 13% (1999 est.)

**GDP - per capita:** purchasing power parity - \$2,700 (1999 est.)

**GDP - composition by sector:**

*agriculture:* 6%

*industry:* 13%

*services:* 81% (1993 est.)

**Population below poverty line:** NA%

**Household income or consumption by percentage share:**

*lowest 10%:* NA%

*highest 10%:* NA%

**Inflation rate (consumer prices):** 135% (1999 est.)

**Labor force:** 4.4 million (1989)

**Labor force - by occupation:** agriculture NA%, industry NA%, services NA%

**Unemployment rate:** NA%

**Budget:**

*revenues:* \$NA

*expenditures:* \$NA, including capital expenditures of \$NA

**Industries:** petroleum, chemicals, textiles, construction materials, food processing

**Industrial production growth rate:** NA%

**Electricity - production:** 28.4 billion kWh (1998)

**Electricity - production by source:**

*fossil fuel:* 97.89%

*hydro:* 2.11%

*nuclear:* 0%

*other:* 0% (1998)

**Electricity - consumption:** 26.412 billion kWh (1998)

**Electricity - exports:** 0 kWh (1998)

**Electricity - imports:** 0 kWh (1998)

**Agriculture - products:** wheat, barley, rice, vegetables, dates, cotton; cattle, sheep

## Iraq (continued)

**Exports:** \$12.7 billion (1999 est.)

**Exports - commodities:** crude oil

**Exports - partners:** Russia, France, China (1999)

**Imports:** \$8.9 billion (1999 est.)

**Imports - commodities:** food, medicine, manufactures

**Imports - partners:** Russia, France, Egypt, Vietnam (1999)

**Debt - external:** \$130 billion (1999 est.)

**Economic aid - recipient:** \$327.5 million (1995)

**Currency:** 1 Iraqi dinar (ID) = 1,000 fils

**Exchange rates:** Iraqi dinars (ID) per US\$1 - 0.3109 (fixed official rate since 1982); black market rate - Iraqi dinars (ID) per US\$1 - 1,900 (December 1999), 1,815 (December 1998), 1,530 (December 1997), 3,000 (December 1995); subject to wide fluctuations

**Fiscal year:** calendar year

### Communications

**Telephones - main lines in use:** 675,000 (1995)

**Telephones - mobile cellular:** NA

**Telephone system:** reconstitution of damaged telecommunication facilities began after the Gulf war; most damaged facilities have been rebuilt  
*domestic:* the network consists of coaxial cables and microwave radio relay links

*international:* satellite earth stations - 2 Intelsat (1 Atlantic Ocean and 1 Indian Ocean), 1 Intersputnik (Atlantic Ocean region) and 1 Arabsat (inoperative); coaxial cable and microwave radio relay to Jordan, Kuwait, Syria, and Turkey; Kuwait line is probably nonoperational

**Radio broadcast stations:** AM 19 (5 are inactive), FM 51, shortwave 4 (1998)

**Radios:** 4.85 million (1997)

**Television broadcast stations:** 13 (1997)

**Televisions:** 1.75 million (1997)

**Internet Service Providers (ISPs):** 1 (1999)

### Transportation

**Railways:**

*total:* 2,032 km

*standard gauge:* 2,032 km 1.435-m gauge

**Highways:**

*total:* 45,550 km

*paved:* 38,400 km

*unpaved:* 7,150 km (1996 est.)

**Waterways:** 1,015 km; Shatt al Arab is usually navigable by maritime traffic for about 130 km; channel has been dredged to 3 m and is in use; Tigris and Euphrates Rivers have navigable sections for shallow-draft watercraft; Shatt al Basrah canal was navigable by shallow-draft craft before closing in 1991 because of the Gulf war

**Pipelines:** crude oil 4,350 km; petroleum products 725 km; natural gas 1,360 km

**Ports and harbors:** Umm Qasr, Khawr az Zubayr, and Al Basrah have limited functionality

**Merchant marine:**

*total:* 32 ships (1,000 GRT or over) totaling 606,227 GRT/1,067,770 DWT

*ships by type:* cargo 14, passenger 1, passenger/cargo 1, petroleum tanker 13, refrigerated cargo 1, roll-on/roll-off 2 (1999 est.)

**Airports:** 113 (1999 est.)

**Airports - with paved runways:**

*total:* 80

*over 3,047 m:* 20

*2,438 to 3,047 m:* 39

*1,524 to 2,437 m:* 4

*914 to 1,523 m:* 7

*under 914 m:* 10 (1999 est.)

**Airports - with unpaved runways:**

*total:* 33

*over 3,047 m:* 3

*2,438 to 3,047 m:* 6

*1,524 to 2,437 m:* 2

*914 to 1,523 m:* 10

*under 914 m:* 12 (1999 est.)

**Heliports:** 5 (1999 est.)

### Military

**Military branches:** Army, Republican Guard, Navy, Air Force, Air Defense Force, Border Guard Force, Fedayeen Saddam

**Military manpower - military age:** 18 years of age

**Military manpower - availability:**

*males age 15-49:* 5,674,990 (2000 est.)

**Military manpower - fit for military service:**

*males age 15-49:* 3,176,826 (2000 est.)

**Military manpower - reaching military age annually:**

*males:* 266,736 (2000 est.)

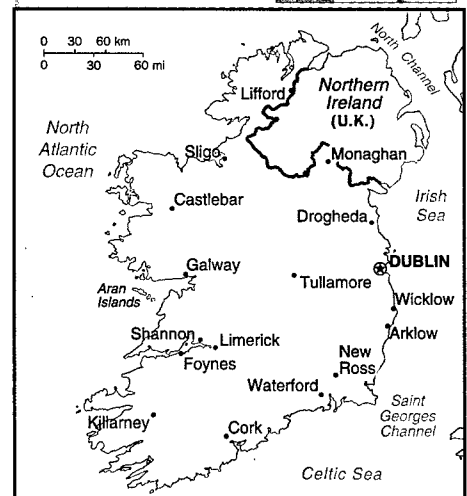
**Military expenditures - dollar figure:** \$NA

**Military expenditures - percent of GDP:** NA%

### Transnational Issues

**Disputes - international:** Iran and Iraq restored diplomatic relations in 1990 but are still trying to work out written agreements settling outstanding disputes from their eight-year war concerning border demarcation, prisoners-of-war, and freedom of navigation and sovereignty over the Shatt al Arab waterway; in November 1994, Iraq formally accepted the UN-demarcated border with Kuwait which had been spelled out in Security Council Resolutions 687 (1991), 773 (1993), and 883 (1993); this formally ends earlier claims to Kuwait and to Bubiyan and Warbah islands although the government continues periodic rhetorical challenges; dispute over water development plans by Turkey for the Tigris and Euphrates rivers

## Ireland



### Introduction

**Background:** A failed 1916 Easter Monday Rebellion touched off several years of guerrilla warfare that in 1921 resulted in independence from the UK for the 26 southern counties; the six northern counties (Ulster) remained part of Great Britain. In 1948 Ireland withdrew from the British Commonwealth; it joined the European Community in 1973. Irish governments have sought the peaceful unification of Ireland and have cooperated with Britain against terrorist groups. A peace settlement for Northern Ireland, approved in 1998, has not yet been implemented.

### Geography

**Location:** Western Europe, occupying five-sixths of the island of Ireland in the North Atlantic Ocean, west of Great Britain

**Geographic coordinates:** 53 00 N, 8 00 W

**Map references:** Europe

**Area:**

*total:* 70,280 sq km

*land:* 68,890 sq km

*water:* 1,390 sq km

**Area - comparative:** slightly larger than West Virginia

**Land boundaries:**

*total:* 360 km

*border countries:* UK 360 km

**Coastline:** 1,448 km

**Maritime claims:**

*continental shelf:* not specified

*exclusive fishing zone:* 200 nm

*territorial sea:* 12 nm

**Climate:** temperate maritime; modified by North Atlantic Current; mild winters, cool summers; consistently humid; overcast about half the time  
**Terrain:** mostly level to rolling interior plain surrounded by rugged hills and low mountains; sea cliffs on west coast

## Ireland (continued)

### Elevation extremes:

*lowest point:* Atlantic Ocean 0 m

*highest point:* Carrauntoohil 1,041 m

**Natural resources:** zinc, lead, natural gas, barite, copper, gypsum, limestone, dolomite, peat, silver

### Land use:

*arable land:* 13%

*permanent crops:* 0%

*permanent pastures:* 68%

*forests and woodland:* 5%

*other:* 14% (1993 est.)

**Irrigated land:** NA sq km

**Natural hazards:** NA

**Environment - current issues:** water pollution, especially of lakes, from agricultural runoff

### Environment - international agreements:

*party to:* Air Pollution, Air Pollution-Nitrogen Oxides, Air Pollution-Sulphur 94, Biodiversity, Climate Change, Desertification, Environmental Modification, Hazardous Wastes, Law of the Sea, Marine Dumping, Nuclear Test Ban, Ozone Layer Protection, Ship Pollution, Tropical Timber 83, Wetlands, Whaling  
*signed, but not ratified:* Air Pollution-Persistent Organic Pollutants, Climate Change-Kyoto Protocol, Endangered Species, Marine Life Conservation, Tropical Timber 94

**Geography - note:** strategic location on major air and sea routes between North America and northern Europe; over 40% of the population resides within 97 km of Dublin

## People

**Population:** 3,797,257 (July 2000 est.)

### Age structure:

*0-14 years:* 21.85% (male 425,795; female 403,777)

*15-64 years:* 66.83% (male 1,271,367; female 1,266,150)

*65 years and over:* 11.33% (male 185,913; female 244,255) (2000 est.)

**Population growth rate:** 1.16% (2000 est.)

**Birth rate:** 14.51 births/1,000 population (2000 est.)

**Death rate:** 8.14 deaths/1,000 population (2000 est.)

**Net migration rate:** 5.27 migrant(s)/1,000 population (2000 est.)

### Sex ratio:

*at birth:* 1.07 male(s)/female

*under 15 years:* 1.06 male(s)/female

*15-64 years:* 1 male(s)/female

*65 years and over:* 0.76 male(s)/female

*total population:* 0.98 male(s)/female (2000 est.)

**Infant mortality rate:** 5.62 deaths/1,000 live births (2000 est.)

### Life expectancy at birth:

*total population:* 76.81 years

*male:* 74.06 years

*female:* 79.74 years (2000 est.)

**Total fertility rate:** 1.91 children born/woman

(2000 est.)

### Nationality:

*noun:* Irishman(men), Irishwoman(women), Irish (collective plural)

*adjective:* Irish

**Ethnic groups:** Celtic, English

**Religions:** Roman Catholic 91.6%, Church of Ireland 2.5%, other 5.9% (1998)

**Languages:** English is the language generally used, Irish (Gaelic) spoken mainly in areas located along the western seaboard

### Literacy:

*definition:* age 15 and over can read and write

*total population:* 98% (1981 est.)

*male:* NA%

*female:* NA%

## Government

### Country name:

*conventional long form:* none

*conventional short form:* Ireland

**Data code:** EI

**Government type:** republic

**Capital:** Dublin

**Administrative divisions:** 26 counties; Carlow, Cavan, Clare, Cork, Donegal, Dublin, Galway, Kerry, Kildare, Kilkenney, Laois, Leitrim, Limerick, Longford, Louth, Mayo, Meath, Monaghan, Offaly, Roscommon, Sligo, Tipperary, Waterford, Westmeath, Wexford, Wicklow

**Independence:** 6 December 1921 (from UK by treaty)

**National holiday:** Saint Patrick's Day, 17 March

**Constitution:** 29 December 1937; adopted 1 July 1937 by plebiscite

**Legal system:** based on English common law, substantially modified by indigenous concepts; judicial review of legislative acts in Supreme Court; has not accepted compulsory ICJ jurisdiction

**Suffrage:** 18 years of age; universal

### Executive branch:

*chief of state:* President Mary McALEESE (since 11 November 1997)

*head of government:* Prime Minister Bertie AHERN (since 26 June 1997)

*cabinet:* Cabinet appointed by the president with previous nomination by the prime minister and approval of the House of Representatives

*elections:* president elected by popular vote for a seven-year term; election last held 31 October 1997 (next to be held NA November 2004); prime minister nominated by the House of Representatives and appointed by the president  
*election results:* Mary McALEESE elected president; percent of vote - Mary McALEESE 44.8%, Mary BANOTTI 29.6%

*note:* government coalition - Fianna Fail and the Progressive Democrats

**Legislative branch:** bicameral Parliament or Oireachtas consists of the Senate or Seanad Eireann (60 seats - 49 elected by the universities and from candidates put forward by five vocational panels, 11 are nominated by the prime minister; members serve five-year terms) and the House of Representatives or Dail Eireann (166 seats; members are elected by

popular vote on the basis of proportional representation to serve five-year terms)

*elections:* Senate - last held NA August 1997 (next to be held NA 2002); House of Representatives - last held 6 June 1997 (next to be held NA 2002)

*election results:* Senate - percent of vote by party - Fianna Fail 29, Fine Gael 16, Labor Party 4, Progressive Democrats 4, others 7; seats by party - NA; House of Representatives - percent of vote by party - NA; seats by party - Fianna Fail 76, Fine Gael 53, Labor Party 19, Progressive Democrats 4, Democratic Left 4, Green Alliance 2, Sinn Fein 1, independents 7

**Judicial branch:** Supreme Court, judges appointed by the president on the advice of the government (prime minister and cabinet)

**Political parties and leaders:** Communist Party of Ireland [Michael O'RIORDAN]; Democratic Left [Proinsias DE ROSSA]; Fianna Fail [Bertie AHERN]; Fine Gael [John BRUTON]; Green Alliance [Patricia HOWARD]; Labor Party [Ruairi QUINN]; Progressive Democrats [Mary HARNEY]; Sinn Fein [Gerry ADAMS]; The Workers' Party [Marion DONNELLY]

**International organization participation:** Australia Group, BIS, CCC, CE, EBRD, ECE, EIB, EMU, ESA, EU, FAO, IAEA, IBRD, ICAO, ICC, ICFTU, ICRM, IDA, IEA, IFAD, IFC, IFRCS, ILO, IMF, IMO, Intelsat, Interpol, IOC, IOM (observer), ISO, ITU, MINURSO, NAM (guest), NEA, NSG, OECD, OPCW, OSCE, UN, UNCTAD, UNESCO, UNFICYP, UNHCR, UNIDO, UNIFIL, UNIKOM, UNITAR, UNMIBH, UNMIK, UNMOP, UNTAET, UNTSO, UPU, WEU (observer), WHO, WIPO, WMO, WTO, ZC

### Diplomatic representation in the US:

*chief of mission:* Ambassador Sean O'HUIGINN  
*chancery:* 2234 Massachusetts Avenue NW, Washington, DC 20008

*telephone:* [1] (202) 462-3939

*FAX:* [1] (202) 232-5993

*consulate(s) general:* Boston, Chicago, New York, and San Francisco

### Diplomatic representation from the US:

*chief of mission:* Ambassador Michael SULLIVAN  
*embassy:* 42 Elgin Road, Ballsbridge, Dublin 4  
*mailing address:* use embassy street address

*telephone:* [353] (1) 668-7122

*FAX:* [353] (1) 668-9946

**Flag description:** three equal vertical bands of green (hoist side), white, and orange; similar to the flag of Cote d'Ivoire, which is shorter and has the colors reversed - orange (hoist side), white, and green; also similar to the flag of Italy, which is shorter and has colors of green (hoist side), white, and red

## Economy

**Economy - overview:** Ireland is a small, modern, trade-dependent economy with growth averaging a robust 9% in 1995-99. Agriculture, once the most important sector, is now dwarfed by industry, which accounts for 39% of GDP and about 80% of exports and employs 28% of the labor force. Although exports remain the primary engine for Ireland's robust growth,

## Ireland (continued)

the economy is also benefiting from a rise in consumer spending and recovery in both construction and business investment. Over the past decade, the Irish government has implemented a series of national economic programs designed to curb inflation, reduce government spending, and promote foreign investment. The unemployment rate has been halved; job creation remains a primary concern of government policy. Recent efforts have concentrated on improving workers' qualifications and the education system. Ireland joined in launching the euro currency system in January 1999 along with 10 other EU nations. The construction and other sectors are beginning to press against capacity, and growth is expected to drop in 2000, perhaps by 1 percentage point.

**GDP:** purchasing power parity - \$73.7 billion (1999 est.)

**GDP - real growth rate:** 8.4% (1999 est.)

**GDP - per capita:** purchasing power parity - \$20,300 (1999 est.)

**GDP - composition by sector:**

*agriculture:* 5%

*industry:* 39%

*services:* 56% (1998)

**Population below poverty line:** 10% (1997 est.)

**Household income or consumption by percentage share:**

*lowest 10%:* 2%

*highest 10%:* 27.3% (1997)

**Inflation rate (consumer prices):** 2.2% (1999)

**Labor force:** 1.77 million (1999 est.)

**Labor force - by occupation:** services 63%, industry 28%, agriculture 9% (1999 est.)

**Unemployment rate:** 5.5% (1999)

**Budget:**

*revenues:* \$25.3 billion

*expenditures:* \$20.9 billion, including capital

expenditures of \$2 billion (1999)

**Industries:** food products, brewing, textiles, clothing; chemicals, pharmaceuticals, machinery, transportation equipment, glass and crystal; software

**Industrial production growth rate:** 10% (1999 est.)

**Electricity - production:** 19.715 billion kWh (1998)

**Electricity - production by source:**

*fossil fuel:* 94.12%

*hydro:* 4.63%

*nuclear:* 0%

*other:* 1.25% (1998)

**Electricity - consumption:** 18.415 billion kWh (1998)

**Electricity - exports:** 100 million kWh (1998)

**Electricity - imports:** 180 million kWh (1998)

**Agriculture - products:** turnips, barley, potatoes, sugar beets, wheat; beef, dairy products

**Exports:** \$66 billion (f.o.b., 1999 est.)

**Exports - commodities:** machinery and equipment, computers, chemicals, pharmaceuticals; live animals, animal products

**Exports - partners:** EU 68% (UK 22%, Germany 15%, France 8%), US 15% (1998)

**Imports:** \$44 billion (c.i.f., 1999 est.)

**Imports - commodities:** data processing equipment, other machinery and equipment, chemicals; petroleum and petroleum products, textiles, clothing

**Imports - partners:** EU 54% (UK 31%, Germany 6%, France 5%), US 16%, Japan 7%, Singapore 4% (1998)

**Debt - external:** \$11 billion (1998)

**Economic aid - donor:** ODA, \$240 million (1999)

**Currency:** 1 Irish pound = 100 pence

**Exchange rates:** Irish pounds per US\$1 - 0.9865 (January 2000), 0.9374 (1999), 0.7014 (1998), 0.6588 (1997), 0.6248 (1996), 0.6235 (1995)

*note:* on 1 January 1999, the European Union introduced a common currency the euro, which is now being used at a fixed rate of 0.787564 Irish pounds per euro; the euro has replaced the pound in many financial and business transactions; it will replace the local currency in consenting countries for all transactions in 2002

**Fiscal year:** calendar year

## Communications

**Telephones - main lines in use:** 1,642,541 (1999)

**Telephones - mobile cellular:** 941,775 (1999)

**Telephone system:** modern digital system using

*cable and microwave radio relay*

*domestic:* microwave radio relay

*international:* satellite earth station - 1 Intelsat (Atlantic Ocean)

**Radio broadcast stations:** AM 9, FM 106, shortwave 0 (1998)

**Radios:** 2.55 million (1997)

**Television broadcast stations:** 10 (plus 36 low-power repeaters) (1997)

**Televisions:** 1.47 million (1997)

**Internet Service Providers (ISPs):** 14 (1999)

## Transportation

**Railways:**

*total:* 1,947 km

*broad gauge:* 1,947 km 1.600-m gauge (38 km electrified; 485 km double track) (1998)

**Highways:**

*total:* 92,500 km

*paved:* 87,043 km (including 115 km of expressways)

*unpaved:* 5,457 km (1999 est.)

**Waterways:** 700 km (limited for commercial traffic) (1998)

**Pipelines:** natural gas 225 km (1998)

**Ports and harbors:** Arklow, Cork, Drogheda, Dublin, Foynes, Galway, Limerick, New Ross, Waterford

**Merchant marine:**

*total:* 31 ships (1,000 GRT or over) totaling 100,639 GRT/115,793 DWT

*ships by type:* bulk 1, cargo 27, container 2, short-sea passenger 1 (1999 est.)

**Airports:** 44 (1999 est.)

**Airports - with paved runways:**

*total:* 17

*over 3,047 m:* 1

*2,438 to 3,047 m:* 1

*1,524 to 2,437 m:* 3

*914 to 1,523 m:* 5

*under 914 m:* 7 (1999 est.)

**Airports - with unpaved runways:**

*total:* 27

*914 to 1,523 m:* 2

*under 914 m:* 25 (1999 est.)

## Military

**Military branches:** Army (includes Naval Service and Air Corps), National Police (Garda Siochana)

**Military manpower - military age:** 17 years of age

**Military manpower - availability:**

*males age 15-49:* 994,040 (2000 est.)

**Military manpower - fit for military service:**

*males age 15-49:* 801,975 (2000 est.)

**Military manpower - reaching military age annually:**

*males:* 33,303 (2000 est.)

**Military expenditures - dollar figure:** \$732 million (FY98)

**Military expenditures - percent of GDP:** 0.9% (FY98)

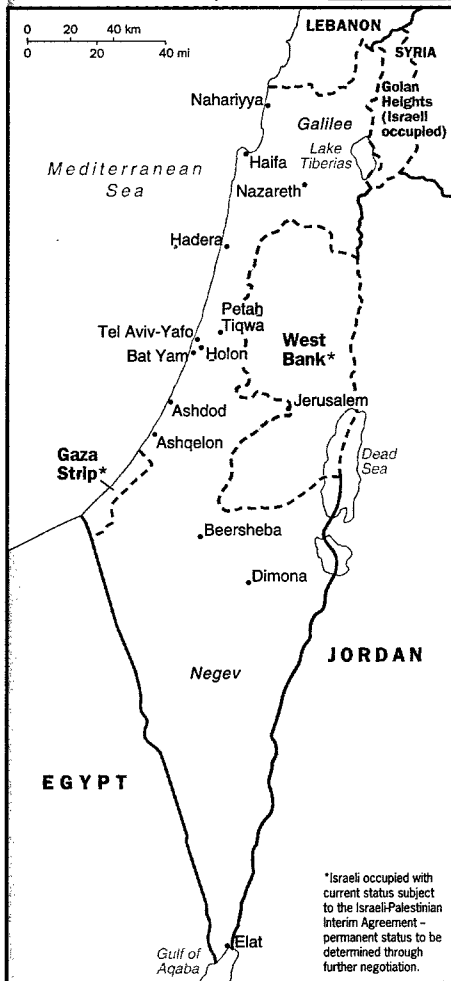
## Transnational Issues

**Disputes - international:** Northern Ireland issue with the UK (historic peace agreement signed 10 April 1998); Rockall continental shelf dispute involving Denmark, Iceland, and the UK (Ireland and the UK have signed a boundary agreement in the Rockall area)

**Illicit drugs:** transshipment point for and consumer of hashish from North Africa to the UK and Netherlands and of European-produced synthetic drugs; minor transshipment point for heroin and cocaine destined for Western Europe

## Israel

(also see separate Gaza Strip and West Bank entries)



### Introduction

**Background:** Following World War II, the British withdrew from their mandate of Palestine, and the UN partitioned the area into Arab and Jewish states, an arrangement rejected by the Arabs. Subsequently, the Israelis defeated the Arabs in a series of wars without ending the deep tensions between the two sides. The territories occupied by Israel since the 1967 war are not included in the Israel country profile, unless otherwise noted. In keeping with the framework established at the Madrid Conference in October 1991, bilateral negotiations are being conducted between Israel and Palestinian representatives (from the Israeli-occupied West Bank and Gaza Strip) and Israel and Syria, to achieve a permanent settlement. On 25 April 1982, Israel withdrew from the Sinai pursuant to the 1979 Israel-Egypt Peace Treaty. Outstanding territorial and other disputes with Jordan were resolved in the 26 October 1994 Israel-Jordan Treaty of Peace.

### Geography

**Location:** Middle East, bordering the Mediterranean Sea, between Egypt and Lebanon  
**Geographic coordinates:** 31 30 N, 34 45 E

**Map references:** Middle East

#### Area:

*total:* 20,770 sq km

*land:* 20,330 sq km

*water:* 440 sq km

**Area - comparative:** slightly smaller than New Jersey

#### Land boundaries:

*total:* 1,006 km

*border countries:* Egypt 255 km, Gaza Strip 51 km, Jordan 238 km, Lebanon 79 km, Syria 76 km, West Bank 307 km

**Coastline:** 273 km

#### Maritime claims:

*continental shelf:* to depth of exploitation

*territorial sea:* 12 nm

**Climate:** temperate; hot and dry in southern and eastern desert areas

**Terrain:** Negev desert in the south; low coastal plain; central mountains; Jordan Rift Valley

#### Elevation extremes:

*lowest point:* Dead Sea -408 m

*highest point:* Har Meron 1,208 m

**Natural resources:** copper, phosphates, bromide, potash, clay, sand, sulfur, asphalt, manganese, small amounts of natural gas and crude oil

#### Land use:

*arable land:* 17%

*permanent crops:* 4%

*permanent pastures:* 7%

*forests and woodland:* 6%

*other:* 66% (1993 est.)

**Irrigated land:** 1,800 sq km (1993 est.)

**Natural hazards:** sandstorms may occur during spring and summer

**Environment - current issues:** limited arable land and natural fresh water resources pose serious constraints; desertification; air pollution from industrial and vehicle emissions; groundwater pollution from industrial and domestic waste, chemical fertilizers, and pesticides

#### Environment - international agreements:

*party to:* Biodiversity, Climate Change, Desertification, Endangered Species, Hazardous Wastes, Nuclear Test Ban, Ozone Layer Protection, Ship Pollution, Wetlands  
*signed, but not ratified:* Climate Change-Kyoto Protocol, Marine Life Conservation

**Geography - note:** there are 231 Israeli settlements and civilian land use sites in the West Bank, 42 in the Israeli-occupied Golan Heights, 24 in the Gaza Strip, and 29 in East Jerusalem (August 1999 est.)

### People

**Population:** 5,842,454

*note:* includes about 171,000 Israeli settlers in the West Bank, about 20,000 in the Israeli-occupied Golan Heights, about 6,500 in the Gaza Strip, and about 172,000 in East Jerusalem (July 2000 est.)

#### Age structure:

*0-14 years:* 28% (male 825,443; female 787,159)

*15-64 years:* 63% (male 1,831,142; female

1,820,424)

*65 years and over:* 9% (male 248,695; female 329,591) (2000 est.)

**Population growth rate:** 1.67% (2000 est.)

**Birth rate:** 19.32 births/1,000 population (2000 est.)

**Death rate:** 6.22 deaths/1,000 population (2000 est.)

**Net migration rate:** 3.63 migrant(s)/1,000 population (2000 est.)

#### Sex ratio:

*at birth:* 1.05 male(s)/female

*under 15 years:* 1.05 male(s)/female

*15-64 years:* 1.01 male(s)/female

*65 years and over:* 0.75 male(s)/female

*total population:* 0.99 male(s)/female (2000 est.)

**Infant mortality rate:** 7.9 deaths/1,000 live births (2000 est.)

#### Life expectancy at birth:

*total population:* 78.57 years

*male:* 76.57 years

*female:* 80.67 years (2000 est.)

**Total fertility rate:** 2.6 children born/woman (2000 est.)

#### Nationality:

*noun:* Israeli(s)

*adjective:* Israeli

**Ethnic groups:** Jewish 80.1% (Europe/America-born 32.1%, Israel-born 20.8%, Africa-born 14.6%, Asia-born 12.6%), non-Jewish 19.9% (mostly Arab) (1996 est.)

**Religions:** Jewish 80.1%, Muslim 14.6% (mostly Sunni Muslim), Christian 2.1%, other 3.2% (1996 est.)

**Languages:** Hebrew (official), Arabic used officially for Arab minority, English most commonly used foreign language

#### Literacy:

*definition:* age 15 and over can read and write

*total population:* 95%

*male:* 97%

*female:* 93% (1992 est.)

### Government

#### Country name:

*conventional long form:* State of Israel

*conventional short form:* Israel

*local long form:* Medinat Yisra'el

*local short form:* Yisra'el

**Data code:** IS

**Government type:** parliamentary democracy

**Capital:** Jerusalem

*note:* Israel proclaimed Jerusalem as its capital in 1950, but the US, like nearly all other countries, maintains its Embassy in Tel Aviv

**Administrative divisions:** 6 districts (mehozot, singular - mehoz); Central, Haifa, Jerusalem, Northern, Southern, Tel Aviv

**Independence:** 14 May 1948 (from League of Nations mandate under British administration)

**National holiday:** Independence Day, 14 May 1948; *note* - Israel declared independence on 14 May 1948, but the Jewish calendar is lunar and the holiday may occur in April or May

**Constitution:** no formal constitution; some of the functions of a constitution are filled by the Declaration of Establishment (1948), the Basic Laws of the parliament (Knesset), and the Israeli citizenship law

**Legal system:** mixture of English common law, British Mandate regulations, and, in personal matters, Jewish, Christian, and Muslim legal systems; in December 1985, Israel informed the UN Secretariat that it would no longer accept compulsory ICJ jurisdiction

**Suffrage:** 18 years of age; universal

**Executive branch:**

*chief of state:* President Ezer WEIZMAN (since 13 May 1993)

*head of government:* Prime Minister Ehud BARAK (since 6 July 1999)

*cabinet:* Cabinet selected by prime minister and approved by the Knesset

*elections:* president elected by the Knesset for a five-year term; election last held 4 March 1998 (next to be held NA March 2003); prime minister elected by popular vote for a four-year term; election last held 17 May 1999 (next to be held NA May 2003); note - in March 1992, the Knesset approved legislation, effective in 1996, which allowed for the direct election of the prime minister; under the new law, each voter casts two ballots - one for the direct election of the prime minister and one for a party in the Knesset; the candidate that receives the largest percentage of the popular vote then works to form a coalition with other parties to achieve a parliamentary majority of 61 seats; finally, the candidate must submit his or her cabinet to the Knesset for approval and this must be done within 45 days of the election; in contrast to the old system, under the new law, the prime minister's party need not be the single-largest party in the Knesset

*election results:* Ezer WEIZMAN reelected president by the 120-member Knesset with a total of 63 votes, other candidate, Shaul AMOR, received 49 votes (there were seven abstentions and one absence); Ehud BARAK elected prime minister; percent of vote - Ehud BARAK 56.08%, Binyamin NETANYAHU 43.92%

*note:* government coalition - One Israel, Shas, MERETZ, Yisra'el Ba'Aliya, Center Party, National Religious Party

**Legislative branch:** unicameral Knesset or parliament (120 seats; members elected by popular vote to serve four-year terms)

*elections:* last held 17 May 1999 (next to be held NA May 2003)

*election results:* percent of vote by party - One Israel 20.2%, Likud Party 14.1%, Shas 13%, MERETZ 7.6%, Yisra'el Ba'Aliya 5.1%, Shinui 5%, Center Party 5%, National Religious Party 4.2%, United Torah Judaism 3.7%, United Arab List 3.4%, National Union 3%, Hadash 2.6%, Yisra'el Beiteinu 2.6%, Balad 1.9%, One Nation 1.9%, Democratic Movement NA (party formed after election, members elected under Yisra'el Ba'Aliya list); seats by party - One Israel 26, Likud Party 19, Shas 17, MERETZ 10, Yisra'el

Ba'Aliya 4, Shinui 6, Center Party 6, National Religious Party 5, United Torah Judaism 5, United Arab List 5, National Union 4, Hadash 3, Yisra'el Beiteinu 4, Democratic Movement 2 (party formed after election, members elected under Yisra'el Ba'Aliya list), Balad 2, One Nation 2

**Judicial branch:** Supreme Court, appointed for life by the president

**Political parties and leaders:** Balad [Azmi BISHARA]; Center Party [Yitzhak MORDECHAI]; Democratic Movement [Roman BRONFMAN]; Geshet [David LEVI]; Hadash [Muhammad BARAKA]; Labor Party [Ehud BARAK]; Likud Party [Ariel SHARON]; MERETZ [Yossi SARID]; Moledet [Rehavam ZEEVI]; National Democratic Alliance (Balad) [leader NA]; National Religious Party [Yitzhak LEVY]; National Union [Rehavam ZEEVI] (includes Herut, Tekuma, Yisra'el Beiteinu and Moledet); One Israel [Ehud BARAK] (includes Labor, Geshet, and Meimad); One Nation [Amir PERETZ]; Shas [Eliyahu YISHAI]; Shinui [Tommy LAPID]; Third Way [Avigdor KAHALANI]; Tzomet [Rafael EITAN]; United Arab List [Abd al-Malik DAHAMSHAH]; United Torah Judaism [Meir PORUSH]; Yisra'el Ba'Aliya [Natan SHARANSKY]; Yisra'el Beiteinu [Avigdor LIEBERMAN]

**Political pressure groups and leaders:** Gush Emunim, Israeli nationalists advocating Jewish settlement on the West Bank and Gaza Strip; Peace Now supports territorial concessions in the West Bank and is critical of government's Lebanon policy

**International organization participation:** BSEC (observer), CCC, CE (observer), CERN (observer), EBRD, ECE, FAO, IADB, IAEA, IBRD, ICAO, ICC, ICFTU, IDA, IFAD, IFC, ILO, IMF, IMO, Inmarsat, Intelsat, Interpol, IOC, IOM, ISO, ITU, OAS (observer), OPCW, OSCE (partner), PCA, UN, UNCTAD, UNESCO, UNHCR, UNIDO, UPU, WHO, WIPO, WMO, WTO, WTrO

**Diplomatic representation in the US:**

*chief of mission:* Ambassador David IVRY  
*chancery:* 3514 International Drive NW, Washington, DC 20008

*telephone:* [1] (202) 364-5500

*FAX:* [1] (202) 364-5610

*consulate(s) general:* Atlanta, Boston, Chicago, Houston, Los Angeles, Miami, New York, Philadelphia, and San Francisco

**Diplomatic representation from the US:**

*chief of mission:* Ambassador Martin S. INDYK  
*embassy:* 71 Hayarkon Street, Tel Aviv  
*mailing address:* PSC 98, Unit 7228, APO AE 09830  
*telephone:* [972] (3) 519-7575  
*FAX:* [972] (3) 517-3227

*consulate(s) general:* Jerusalem; note - an independent US mission, established in 1928, whose members are not accredited to a foreign government

**Flag description:** white with a blue hexagram (six-pointed linear star) known as the Magen David (Shield of David) centered between two equal horizontal blue bands near the top and bottom edges of the flag

## Economy

**Economy - overview:** Israel has a technologically advanced market economy with substantial government participation. It depends on imports of crude oil, grains, raw materials, and military equipment. Despite limited natural resources, Israel has intensively developed its agricultural and industrial sectors over the past 20 years. Israel is largely self-sufficient in food production except for grains. Diamonds, high-technology equipment, and agricultural products (fruits and vegetables) are leading exports. Israel usually posts sizable current account deficits, which are covered by large transfer payments from abroad and by foreign loans. Roughly half of the government's external debt is owed to the US, which is its major source of economic and military aid. The influx of Jewish immigrants from the former USSR topped 750,000 during the period 1989-99, bringing the population of Israel from the former Soviet Union to 1 million, one-sixth of the total population, and adding scientific and professional expertise of substantial value for the economy's future. The influx, coupled with the opening of new markets at the end of the Cold War, energized Israel's economy, which grew rapidly in the early 1990s. But growth began slowing in 1996 when the government imposed tighter fiscal and monetary policies and the immigration bonus petered out. Those policies brought inflation down to record low levels in 1999 and, coupled with improved prospects for the Middle East peace process, are creating a climate for stronger GDP growth in the year 2000.

**GDP:** purchasing power parity - \$105.4 billion (1999 est.)

**GDP - real growth rate:** 2.1% (1999 est.)

**GDP - per capita:** purchasing power parity - \$18,300 (1999 est.)

**GDP - composition by sector:**

*agriculture:* 2%

*industry:* 17%

*services:* 81% (1997 est.)

**Population below poverty line:** NA%

**Household income or consumption by percentage share:**

*lowest 10%:* 2.8%

*highest 10%:* 26.9% (1992)

**Inflation rate (consumer prices):** 1.3% (1999 est.)

**Labor force:** 2.3 million (1997)

**Labor force - by occupation:** public services 31.2%, manufacturing 20.2%, finance and business 13.1%, commerce 12.8%, construction 7.5%, personal and other services 6.4%, transport, storage, and communications 6.2%, agriculture, forestry, and fishing 2.6% (1996)

**Unemployment rate:** 9.1% (1999 est.)

**Budget:**

*revenues:* \$40 billion

*expenditures:* \$42.4 billion, including capital expenditures of \$NA (2000 est.)

**Industries:** food processing, diamond cutting and polishing, textiles and apparel, chemicals, metal



## Israel (continued)

products, military equipment, transport equipment, electrical equipment, potash mining, high-technology electronics, tourism

**Industrial production growth rate:** 5.4% (1996)

**Electricity - production:** 35.338 billion kWh (1998)

**Electricity - production by source:**

*fossil fuel:* 99.9%

*hydro:* 0.1%

*nuclear:* 0%

*other:* 0% (1998)

**Electricity - consumption:** 31.805 billion kWh (1998)

**Electricity - exports:** 1.061 billion kWh (1998)

**Electricity - imports:** 2 million kWh (1998)

**Agriculture - products:** citrus, vegetables, cotton; beef, poultry, dairy products

**Exports:** \$23.5 billion (f.o.b., 1999)

**Exports - commodities:** machinery and equipment, software, cut diamonds, chemicals, textiles and apparel, agricultural products

**Exports - partners:** US 32%, UK, Hong Kong, Benelux, Japan, Netherlands (1997)

**Imports:** \$30.6 billion (f.o.b., 1999)

**Imports - commodities:** raw materials, military equipment, investment goods, rough diamonds, fuels, consumer goods

**Imports - partners:** US 19%, Benelux 12%, Germany 9%, UK 8%, Italy 7%, Switzerland 6% (1997)

**Debt - external:** \$18.7 billion (1997)

**Economic aid - recipient:** \$1.1 billion from the US (1999)

**Currency:** 1 new Israeli shekel (NIS) = 100 new agorot

**Exchange rates:** new Israeli shekels (NIS) per US\$1 - 4.2260 (November 1999), 3.8001 (1999), 3.4494 (1997), 3.1917 (1996), 3.0113 (1995)

**Fiscal year:** calendar year

### Communications

**Telephones - main lines in use:** 2.8 million (1999)

**Telephones - mobile cellular:** 2.5 million (1999)

**Telephone system:** most highly developed system in the Middle East although not the largest  
*domestic:* good system of coaxial cable and microwave radio relay; all systems are digital  
*international:* 3 submarine cables; satellite earth stations - 3 Intelsat (2 Atlantic Ocean and 1 Indian Ocean)

**Radio broadcast stations:** AM 23, FM 15, shortwave 2 (1998)

**Radios:** 3.07 million (1997)

**Television broadcast stations:** 24 (plus 31 low-power repeaters) (1997)

**Televisions:** 1.69 million (1997)

**Internet Service Providers (ISPs):** 23 (1999)

### Transportation

**Railways:**

*total:* 610 km

*standard gauge:* 610 km 1.435-m gauge (1996)

**Highways:**

*total:* 15,965 km

*paved:* 15,965 km (including 56 km of expressways)

*unpaved:* 0 km (1998 est.)

**Pipelines:** crude oil 708 km; petroleum products 290 km; natural gas 89 km

**Ports and harbors:** Ashdod, Ashqelon, Eilat (Eilat), Hadera, Haifa, Tel Aviv-Yafo

**Merchant marine:**

*total:* 20 ships (1,000 GRT or over) totaling 711,831 GRT/823,929 DWT

*ships by type:* container 19, roll-on/roll-off 1 (1999 est.)

**Airports:** 58 (1999 est.)

**Airports - with paved runways:**

*total:* 33

*over 3,047 m:* 2

*2,438 to 3,047 m:* 7

*1,524 to 2,437 m:* 7

*914 to 1,523 m:* 10

*under 914 m:* 7 (1999 est.)

**Airports - with unpaved runways:**

*total:* 25

*2,438 to 3,047 m:* 1

*1,524 to 2,437 m:* 2

*914 to 1,523 m:* 2

*under 914 m:* 20 (1999 est.)

**Heliports:** 2 (1999 est.)

### Military

**Military branches:** Israel Defense Forces (includes ground, naval, and air components), Pioneer Fighting Youth (Nahal), Frontier Guard, Chen (women); note - historically there have been no separate Israeli military services

**Military manpower - military age:** 18 years of age

**Military manpower - availability:**

*males age 15-49:* 1,499,186

*females age 15-49:* 1,462,063 (2000 est.)

**Military manpower - fit for military service:**

*males age 15-49:* 1,226,903

*females age 15-49:* 1,192,319 (2000 est.)

**Military manpower - reaching military age annually:**

*males:* 50,348

*females:* 47,996 (2000 est.)

**Military expenditures - dollar figure:** \$8.7 billion (FY99)

**Military expenditures - percent of GDP:** 9.4% (FY99)

### Transnational Issues

**Disputes - international:** West Bank and Gaza Strip are Israeli-occupied with current status subject to the Israeli-Palestinian Interim Agreement - permanent status to be determined through further negotiation; Golan Heights is Israeli-occupied; Israeli troops in southern Lebanon since June 1982

**Illicit drugs:** increasingly concerned about cocaine and heroin abuse; drugs arrive in country from Lebanon and increasingly Jordan

## Italy



### Introduction

**Background:** Italy became a nation-state belatedly - in 1861 when the city-states of the peninsula and Sicily were united under King Victor EMMANUEL. The Fascist dictatorship of Benito MUSSOLINI that took over after World War I led to a disastrous alliance with Nazi Germany and Italian defeat in World War II. Revival followed. Italy was a charter member of NATO and the European Economic Community (EEC) and joined the growing political and economic unification of Western Europe, including the introduction of the euro in 1999. Persistent problems include illegal immigration, the ravages of organized crime, corruption, high unemployment, and the low incomes and technical standards of southern Italy compared with the more prosperous north.

### Geography

**Location:** Southern Europe, a peninsula extending into the central Mediterranean Sea, northeast of Tunisia

**Geographic coordinates:** 42 50 N, 12 50 E

**Map references:** Europe

**Area:**

*total:* 301,230 sq km

*land:* 294,020 sq km

*water:* 7,210 sq km

*note:* includes Sardinia and Sicily

**Area - comparative:** slightly larger than Arizona

**Land boundaries:**

*total:* 1,932.2 km

*border countries:* Austria 430 km, France 488 km, Holy See (Vatican City) 3.2 km, San Marino 39 km, Slovenia 232 km, Switzerland 740 km

**Coastline:** 7,600 km

**Maritime claims:**

*continental shelf:* 200-m depth or to the depth of exploitation

*territorial sea:* 12 nm



## Italy (continued)

**Climate:** predominantly Mediterranean; Alpine in far north; hot, dry in south

**Terrain:** mostly rugged and mountainous; some plains, coastal lowlands

**Elevation extremes:**

*lowest point:* Mediterranean Sea 0 m

*highest point:* Mont Blanc (Monte Bianco) 4,807 m

**Natural resources:** mercury, potash, marble, sulfur, dwindling natural gas and crude oil reserves, fish, coal, arable land

**Land use:**

*arable land:* 31%

*permanent crops:* 10%

*permanent pastures:* 15%

*forests and woodland:* 23%

*other:* 21% (1993 est.)

**Irrigated land:** 27,100 sq km (1993 est.)

**Natural hazards:** regional risks include landslides, mudflows, avalanches, earthquakes, volcanic eruptions, flooding; land subsidence in Venice

**Environment - current issues:** air pollution from industrial emissions such as sulfur dioxide; coastal and inland rivers polluted from industrial and agricultural effluents; acid rain damaging lakes; inadequate industrial waste treatment and disposal facilities

**Environment - international agreements:**

*party to:* Air Pollution, Air Pollution-Nitrogen Oxides, Air Pollution-Sulphur 85, Air Pollution-Sulphur 94, Air Pollution-Volatile Organic Compounds, Antarctic-Environmental Protocol, Antarctic Treaty, Biodiversity, Climate Change, Desertification, Endangered Species, Environmental Modification, Hazardous Wastes, Law of the Sea, Marine Dumping, Nuclear Test Ban, Ozone Layer Protection, Ship Pollution, Tropical Timber 83, Tropical Timber 94, Wetlands, Whaling

*signed, but not ratified:* Air Pollution-Persistent Organic Pollutants, Climate Change-Kyoto Protocol

**Geography - note:** strategic location dominating central Mediterranean as well as southern sea and air approaches to Western Europe

*total population:* 0.94 male(s)/female (2000 est.)

**Infant mortality rate:** 5.92 deaths/1,000 live births (2000 est.)

**Life expectancy at birth:**

*total population:* 79.03 years

*male:* 75.85 years

*female:* 82.41 years (2000 est.)

**Total fertility rate:** 1.18 children born/woman (2000 est.)

**Nationality:**

*noun:* Italian(s)

*adjective:* Italian

**Ethnic groups:** Italian (includes small clusters of German-, French-, and Slovene-Italians in the north and Albanian-Italians and Greek-Italians in the south)

**Religions:** predominately Roman Catholic with mature Protestant and Jewish communities and a growing Muslim immigrant community

**Languages:** Italian (official), German (parts of Trentino-Alto Adige region are predominantly German speaking), French (small French-speaking minority in Valle d'Aosta region), Slovene (Slovene-speaking minority in the Trieste-Gorizia area)

**Literacy:**

*definition:* age 15 and over can read and write

*total population:* 98% (1998)

*male:* NA%

*female:* NA%

## Government

**Country name:**

*conventional long form:* Italian Republic

*conventional short form:* Italy

*local long form:* Repubblica Italiana

*local short form:* Italia

*former:* Kingdom of Italy

**Data code:** IT

**Government type:** republic

**Capital:** Rome

**Administrative divisions:** 20 regions (regioni, singular - regione); Abruzzi, Basilicata, Calabria, Campania, Emilia-Romagna, Friuli-Venezia Giulia, Lazio, Liguria, Lombardia, Marche, Molise, Piemonte, Puglia, Sardegna, Sicilia, Toscana, Trentino-Alto Adige, Umbria, Valle d'Aosta, Veneto

**Independence:** 17 March 1861 (Kingdom of Italy proclaimed; Italy was not finally unified until 1870)

**National holiday:** Anniversary of the Republic, 2 June (1946)

**Constitution:** 1 January 1948

**Legal system:** based on civil law system; appeals treated as new trials; judicial review under certain conditions in Constitutional Court; has not accepted compulsory ICJ jurisdiction

**Suffrage:** 18 years of age; universal (except in senatorial elections, where minimum age is 25)

**Executive branch:**

*chief of state:* President Carlo Azeglio CIAMPI (since 13 May 1999)

*head of government:* Prime Minister (referred to in Italy as the president of the Council of Ministers) Massimo D'ALEMA (since 21 October 1998)

*cabinet:* Council of Ministers nominated by the prime minister and approved by the president

*elections:* president elected by an electoral college consisting of both houses of Parliament and 58 regional representatives for a seven-year term; election last held 13 May 1999 (next to be held NA May 2006); prime minister appointed by the president and confirmed by parliament

*election results:* Carlo Azeglio CIAMPI elected president; percent of electoral college vote - 70%

**Legislative branch:** bicameral Parliament or Parlamento consists of the Senate or Senato della Repubblica (315 seats elected by popular vote of which 232 are directly elected and 83 are elected by regional proportional representation plus, in addition, there are a small number of senators-for-life including former presidents of the republic; members serve five-year terms) and the Chamber of Deputies or Camera dei Deputati (630 seats; 475 are directly elected, 155 by regional proportional representation; members serve five-year terms)

*elections:* Senate - last held 21 April 1996 (next scheduled for NA April 2001); Chamber of Deputies - last held 21 April 1996 (next scheduled for NA April 2001)

*election results:* Senate - percent of vote by party - NA; seats by party - Olive Tree 157, Freedom Alliance 116, Northern League-Padania 27, Communist Renewal 10, regional lists 3, Social Movement-Tricolored Flames 1, Panella Reformers 1; Chamber of Deputies - percent of vote by party - NA; seats by party - Olive Tree 284, Freedom Alliance 246, Northern League 59, Communist Renewal 35, Southern Tyrol People's Party 3, Autonomous List 2, other 1

**Judicial branch:** Constitutional Court or Corte Costituzionale, composed of 15 judges (one-third appointed by the president, one-third elected by Parliament, one-third elected by the ordinary and administrative supreme courts)

**Political parties and leaders:** Bonino List or LB (used to be the Autonomous List, a group of minor parties) [Emma BONINO]; Center-Left Coalition (used to be the Olive Tree) [Massimo D'ALEMA] - Democrats, DS, FdV, PdCI, PPI, RI, UDEUR; Christian Democratic Center or CCD [Pier Ferdinando CASINI]; Christian Democratic Union or CDU [Rocco BUTTIGLIONE]; Communist Renewal or RC [Fausto BERTINOTTI]; Democratic Party [Arturo PARISI]; Democratic Party of the Left or DS [Walter VELTRONI]; Forza Italia or FI [Silvio BERLUSCONI]; Freedom Alliance (a center-right coalition) [leader Silvio BERLUSCONI] - FI, AN, CCD; Green Federation or FdV [Grazia FRANCESCATO]; Italian Communist Party or PdCI [Armando COSSUTA]; Italian Democratic Socialists or SDI [Enrico BOSSELLI]; Italian Popular Party or PPI [Pierluigi CASTAGNETTI]; Italian Renewal or RI [Lamberto DINI]; Italian Social Movement-Tricolored Flame or MSI-FT [Pino RAUTI]; National Alliance or AN [Gianfranco FINI]; Northern League-Padania or NL-Padania [Umberto BOSSI]; Radical Party

## People

**Population:** 57,634,327 (July 2000 est.)

**Age structure:**

*0-14 years:* 14% (male 4,220,973; female 3,977,962)

*15-64 years:* 68% (male 19,413,219; female 19,596,668)

*65 years and over:* 18% (male 4,297,962; female 6,127,543) (2000 est.)

**Population growth rate:** 0.09% (2000 est.)

**Birth rate:** 9.13 births/1,000 population (2000 est.)

**Death rate:** 9.99 deaths/1,000 population (2000 est.)

**Net migration rate:** 1.74 migrant(s)/1,000 population (2000 est.)

**Sex ratio:**

*at birth:* 1.06 male(s)/female

*under 15 years:* 1.06 male(s)/female

*15-64 years:* 0.99 male(s)/female

*65 years and over:* 0.7 male(s)/female

## Italy (continued)

(formerly Panella Reformers) [Marco PANELLA]; Republican Party or PR [Giorgio LA MALFA]; Southern Tyrols People's Party or SVP (German speakers) [Siegfried BRUGGER]; Union of Democrats for Europe or UDEUR [Clemente MASTELLA]; Union for the Republic or UPR [Francesco COSSIGA]

**Political pressure groups and leaders:** Italian manufacturers and merchants associations (Confindustria, Confcommercio); organized farm groups (Confcoltivatori, Confagricoltura); Roman Catholic Church; three major trade union confederations (Confederazione Generale Italiana del Lavoro or CGIL [Sergio COFFERATI] which is left wing, Confederazione Italiana dei Sindacati Lavoratori or CISL [Sergio D'ANTONI] which is Catholic centrist, and Unione Italiana del Lavoro or UIL [Pietro LARIZZA] which is lay centrist)

**International organization participation:** AfDB, AsDB, Australia Group, BIS, BSEC (observer), CCC, CDB (non-regional), CE, CEI, CERN, EAPC, EBRD, ECE, ECLAC, EIB, EMU, ESA, EU, FAO, G-7, G-10, IADB, IAEA, IBRD, ICAO, ICC, ICFTU, ICRM, IDA, IEA, IFAD, IFC, IFRCS, IHO, ILO, IMF, IMO, Inmarsat, Intelsat, Interpol, IOC, IOM, ISO, ITU, LAIA (observer), MINURSO, MONUC, NAM (guest), NATO, NEA, NSG, OAS (observer), OECD, OPCW, OSCE, PCA, UN, UNCTAD, UNESCO, UNHCR, UNIDO, UNIFIL, UNIKOM, UNITAR, UNMIBH, UNMIK, UNMOGIP, UNTSO, UPU, WCL, WEU, WHO, WIPO, WMO, WTO, WToO, WTrO, ZC

**Diplomatic representation in the US:**

**chief of mission:** Ambassador Ferdinando SALLEO  
**chancery:** 1601 Fuller Street NW, Washington, DC 20009 and 2700 16th Street NW, Washington, DC 20009

**telephone:** [1] (202) 328-5500

**FAX:** [1] (202) 483-2187

**consulate(s) general:** Boston, Chicago, Houston, Miami, New York, Los Angeles, Philadelphia, and San Francisco

**consulate(s):** Detroit

**Diplomatic representation from the US:**

**chief of mission:** Ambassador Thomas M. FOGLIETTA

**embassy:** Via Veneto 119/A, 00187-Rome

**mailing address:** PSC 59, Box 100, APO AE 09624

**telephone:** [39] (06) 46741

**FAX:** [39] (06) 488-2672

**consulate(s) general:** Florence, Milan, Naples

**Flag description:** three equal vertical bands of green (hoist side), white, and red; similar to the flag of Ireland, which is longer and is green (hoist side), white, and orange; also similar to the flag of the Cote d'Ivoire, which has the colors reversed - orange (hoist side), white, and green

**note:** inspired by the French flag brought to Italy by Napoleon in 1797

## Economy

**Economy - overview:** Italy has a diversified industrial economy with approximately the same total and per capita output as France and the UK. This

capitalistic economy remains divided into a developed industrial north, dominated by private companies, and a less developed agricultural south, with more than 20% unemployment. Most raw materials needed by industry and more than 75% of energy requirements are imported. For several years Italy has adopted budgets compliant with the requirements of the European Monetary Union (EMU); representatives of government, labor, and employers also agreed to an update of the 1993 "social pact," which has been widely credited with having brought Italy's inflation into conformity with EMU requirements. Italy must work to stimulate employment, promote wage flexibility, hold down the growth in pensions, and tackle the informal economy. Growth was 1.3% in 1999 and should edge up to 2.6% in 2000, led by investment and exports.

**GDP:** purchasing power parity - \$1.212 trillion (1999 est.)

**GDP - real growth rate:** 1.3% (1999 est.)

**GDP - per capita:** purchasing power parity - \$21,400 (1999 est.)

**GDP - composition by sector:**

*agriculture:* 2.6%

*industry:* 31.6%

*services:* 65.8% (1998)

**Population below poverty line:** NA%

**Household income or consumption by percentage share:**

*lowest 10%:* 2.9%

*highest 10%:* 23.7% (1991)

**Inflation rate (consumer prices):** 1.7% (1999 est.)

**Labor force:** 23.193 million

**Labor force - by occupation:** services 61%, industry 32%, agriculture 7% (1996)

**Unemployment rate:** 11.5% (1999 est.)

**Budget:**

*revenues:* \$530 billion

*expenditures:* \$522 billion, including capital expenditures of \$NA (1999 est.)

**Industries:** tourism, machinery, iron and steel, chemicals, food processing, textiles, motor vehicles, clothing, footwear, ceramics

**Industrial production growth rate:** 1.9% (1998 est.)

**Electricity - production:** 243.027 billion kWh (1998)

**Electricity - production by source:**

*fossil fuel:* 80.22%

*hydro:* 17.3%

*nuclear:* 0%

*other:* 2.48% (1998)

**Electricity - consumption:** 266.705 billion kWh (1998)

**Electricity - exports:** 900 million kWh (1998)

**Electricity - imports:** 41.59 billion kWh (1998)

**Agriculture - products:** fruits, vegetables, grapes, potatoes, sugar beets, soybeans, grain, olives; beef, dairy products; fish

**Exports:** \$242.6 billion (f.o.b., 1998)

**Exports - commodities:** engineering products, textiles and clothing, production machinery, motor vehicles, transport equipment, chemicals; food, beverages and tobacco; minerals and nonferrous metals

**Exports - partners:** EU 56% (Germany 16.5%, France 12.7%, UK 7.2%, Spain 5.8%, Netherlands 2.9%), US 8.5% (1998)

**Imports:** \$206.9 billion (f.o.b., 1998)

**Imports - commodities:** engineering products, chemicals, transport equipment, energy products, minerals and nonferrous metals, textiles and clothing; food, beverages and tobacco

**Imports - partners:** EU 61% (Germany 18.8%, France 13.12%, UK 6.47%, Netherlands 6.2%, Belgium-Luxembourg 4.7%), US 5.1% (1998)

**Debt - external:** \$45 billion (1996 est.)

**Economic aid - donor:** ODA, \$1.3 billion (1997)

**Currency:** 1 Italian lira (Lit) = 100 centesimi

**Exchange rates:** euros per US\$1 - 0.9867 (January 2000), 0.9386 (1999); Italian lire (Lit) per US\$1 - 1,688.7 (January 1999), 1,736.2 (1998), 1,703.1 (1997), 1,542.9 (1996), 1,628.9 (1995)

**note:** on 1 January 1999, the EU introduced a common currency that is now being used for non-cash transactions in some member countries at a fixed rate of 1,936.27 lire per euro; the euro will replace the local currency in consenting countries for all transactions in 2002

**Fiscal year:** calendar year

## Communications

**Telephones - main lines in use:** 25 million (1998)

**Telephones - mobile cellular:** 17.7 million (1998)

**Telephone system:** modern, well-developed, fast; fully automated telephone, telex, and data services  
**domestic:** high-capacity cable and microwave radio relay trunks

**international:** satellite earth stations - 3 Intelsat (with a total of 5 antennas - 3 for Atlantic Ocean and 2 for Indian Ocean), 1 Inmarsat (Atlantic Ocean region), and NA Eutelsat; 21 submarine cables

**Radio broadcast stations:** AM about 100, FM about 4,600, shortwave 9 (1998)

**Radios:** 50.5 million (1997)

**Television broadcast stations:** 6,317 (of which only 117 have 2 kW or more of transmitter power) (1997)

**Televisions:** 30.3 million (1997)

**Internet Service Providers (ISPs):** 219 (1999)

## Transportation

**Railways:**

**total:** 19,394 km

**standard gauge:** 18,071 km 1.435-m gauge; Italian Railways (FS) operates 16,014 km of the total standard gauge routes (11,322 km electrified)

**narrow gauge:** 112 km 1.000-m gauge (112 km electrified); 1,211 km 0.950-m gauge (153 km electrified) (1998)

**Highways:**

**total:** 654,676 km

**paved:** 654,676 km (including 6,957 km of expressways)

**unpaved:** 0 km (1998 est.)

**Waterways:** 2,400 km for various types of commercial traffic, although of limited overall value

## Italy (continued)

**Pipelines:** crude oil 1,703 km; petroleum products 2,148 km; natural gas 19,400 km

**Ports and harbors:** Augusta (Sicily), Bagnoli, Bari, Brindisi, Gela, Genoa, La Spezia, Livorno, Milazzo, Naples, Porto Foxi, Porto Torres (Sardigna), Salerno, Savona, Taranto, Trieste, Venice

### Merchant marine:

**total:** 427 ships (1,000 GRT or over) totaling 6,971,578 GRT/9,635,770 DWT

**ships by type:** bulk 41, cargo 45, chemical tanker 73, combination ore/oil 2, container 20, liquified gas 38, livestock carrier 1, multi-functional large load carrier 1, passenger 6, petroleum tanker 87, roll-on/roll-off 58, short-sea passenger 26, specialized tanker 13, vehicle carrier 16 (1999 est.)

**Airports:** 136 (1999 est.)

### Airports - with paved runways:

**total:** 97

over 3,047 m: 5

2,438 to 3,047 m: 33

1,524 to 2,437 m: 16

914 to 1,523 m: 31

under 914 m: 12 (1999 est.)

### Airports - with unpaved runways:

**total:** 39

1,524 to 2,437 m: 2

914 to 1,523 m: 19

under 914 m: 18 (1999 est.)

**Heliports:** 3 (1999 est.)

## Military

**Military branches:** Army, Navy, Air Force, Carabinieri

**Military manpower - military age:** 18 years of age

**Military manpower - availability:**

**males age 15-49:** 14,315,634 (2000 est.)

**Military manpower - fit for military service:**

**males age 15-49:** 12,331,306 (2000 est.)

**Military manpower - reaching military age annually:**

**males:** 311,160 (2000 est.)

**Military expenditures - dollar figure:** \$23.294 billion (FY99)

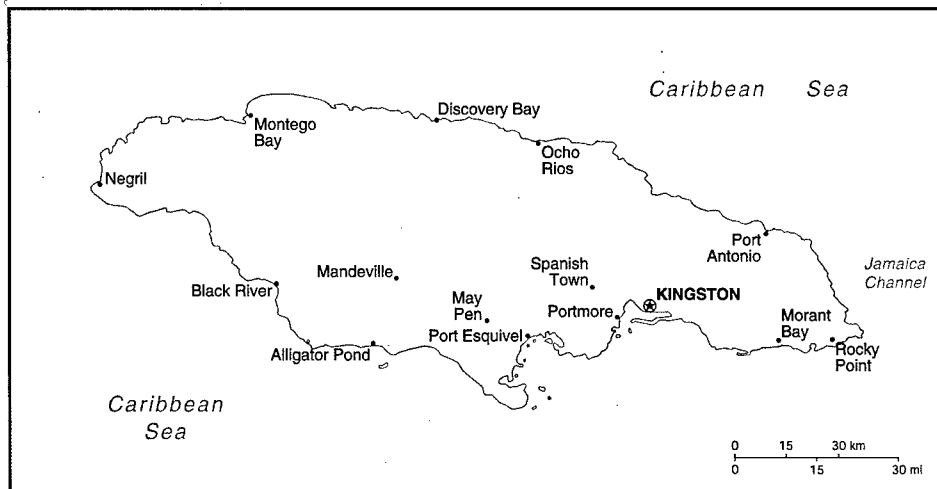
**Military expenditures - percent of GDP:** 1.7% (FY99)

## Transnational Issues

**Disputes - international:** Italy and Slovenia made progress in resolving bilateral issues; Croatia and Italy made progress toward resolving a bilateral issue dating from World War II over property and ethnic minority rights

**Illicit drugs:** important gateway for and consumer of Latin American cocaine and Southwest Asian heroin entering the European market

## Jamaica



## Introduction

**Background:** Jamaica gained full independence within the British Commonwealth in 1962.

Deteriorating economic conditions during the 1970s led to recurrent violence and a dropoff in tourism.

Elections in 1980 saw the democratic socialists voted out of office, and a more conservative government installed. Political violence marred elections during the 1990s.

## Geography

**Location:** Caribbean, island in the Caribbean Sea, south of Cuba

**Geographic coordinates:** 18 15 N, 77 30 W

**Map references:** Central America and the Caribbean

### Area:

**total:** 10,990 sq km

**land:** 10,830 sq km

**water:** 160 sq km

**Area - comparative:** slightly smaller than Connecticut

**Land boundaries:** 0 km

**Coastline:** 1,022 km

**Maritime claims:** measured from claimed archipelagic baselines

**continental shelf:** 200-m depth or to the depth of exploitation

**exclusive economic zone:** 200 nm

**territorial sea:** 12 nm

**Climate:** tropical; hot, humid; temperate interior

**Terrain:** mostly mountains, with narrow, discontinuous coastal plain

### Elevation extremes:

**lowest point:** Caribbean Sea 0 m

**highest point:** Blue Mountain Peak 2,256 m

**Natural resources:** bauxite, gypsum, limestone

### Land use:

**arable land:** 14%

**permanent crops:** 6%

**permanent pastures:** 24%

**forests and woodland:** 17%

**other:** 39% (1993 est.)

**Irrigated land:** 350 sq km (1993 est.)

**Natural hazards:** hurricanes (especially July to November)

**Environment - current issues:** heavy rates of deforestation; coastal waters polluted by industrial waste, sewage, and oil spills; damage to coral reefs; air pollution in Kingston results from vehicle emissions

### Environment - international agreements:

**party to:** Biodiversity, Climate Change, Climate Change-Kyoto Protocol, Desertification, Endangered Species, Law of the Sea, Marine Dumping, Marine Life Conservation, Nuclear Test Ban, Ozone Layer Protection, Ship Pollution, Wetlands, Whaling signed, but not ratified: none of the selected agreements

**Geography - note:** strategic location between Cayman Trench and Jamaica Channel, the main sea lanes for Panama Canal

## People

**Population:** 2,652,689 (July 2000 est.)

### Age structure:

**0-14 years:** 30% (male 411,448; female 392,559)

**15-64 years:** 63% (male 832,314; female 837,133)

**65 years and over:** 7% (male 80,059; female 99,176) (2000 est.)

**Population growth rate:** 0.46% (2000 est.)

**Birth rate:** 18.51 births/1,000 population (2000 est.)

**Death rate:** 5.51 deaths/1,000 population (2000 est.)

**Net migration rate:** -8.39 migrant(s)/1,000 population (2000 est.)

### Sex ratio:

**at birth:** 1.05 male(s)/female

**under 15 years:** 1.05 male(s)/female

**15-64 years:** 0.99 male(s)/female

**65 years and over:** 0.81 male(s)/female

**total population:** 1 male(s)/female (2000 est.)

## Jamaica (continued)

**Infant mortality rate:** 14.61 deaths/1,000 live births (2000 est.)

**Life expectancy at birth:**

*total population:* 75.21 years

*male:* 73.26 years

*female:* 77.26 years (2000 est.)

**Total fertility rate:** 2.11 children born/woman (2000 est.)

**Nationality:**

*noun:* Jamaican(s)

*adjective:* Jamaican

**Ethnic groups:** black 90.9%, East Indian 1.3%, white 0.2%, Chinese 0.2%, mixed 7.3%, other 0.1%

**Religions:** Protestant 61.3% (Church of God 21.2%, Baptist 8.8%, Anglican 5.5%, Seventh-Day Adventist 9%, Pentecostal 7.6%, Methodist 2.7%, United Church 2.7%, Brethren 1.1%, Jehovah's Witness 1.6%, Moravian 1.1%), Roman Catholic 4%, other, including some spiritual cults 34.7%

**Languages:** English, Creole

**Literacy:**

*definition:* age 15 and over has ever attended school

*total population:* 85%

*male:* 80.8%

*female:* 89.1% (1995 est.)

### Government

**Country name:**

*conventional long form:* none

*conventional short form:* Jamaica

**Data code:** JM

**Government type:** constitutional parliamentary democracy

**Capital:** Kingston

**Administrative divisions:** 14 parishes; Clarendon, Hanover, Kingston, Manchester, Portland, Saint Andrew, Saint Ann, Saint Catherine, Saint Elizabeth, Saint James, Saint Mary, Saint Thomas, Trelawny, Westmoreland

**Independence:** 6 August 1962 (from UK)

**National holiday:** Independence Day (first Monday in August) (1962)

**Constitution:** 6 August 1962

**Legal system:** based on English common law; has not accepted compulsory ICJ jurisdiction

**Suffrage:** 18 years of age; universal

**Executive branch:**

*chief of state:* Queen ELIZABETH II (since 6 February 1952), represented by Governor General Sir Howard Felix COOKE (since 1 August 1991)

*head of government:* Prime Minister Percival James PATTERSON (since 30 March 1992) and Deputy Prime Minister Seymour MULLINGS (since NA 1993)  
*cabinet:* Cabinet appointed by the governor general on the advice of the prime minister

*elections:* none; the monarch is hereditary; governor general appointed by the monarch on the recommendation of the prime minister; prime minister and deputy prime minister appointed by the governor general

**Legislative branch:** bicameral Parliament consists of the Senate (a 21-member body appointed by the

governor general on the recommendations of the prime minister and the leader of the opposition; ruling party is allocated 13 seats, and the opposition is allocated eight seats) and the House of Representatives (60 seats; members are elected by popular vote to serve five-year terms)  
*elections:* last held 18 December 1997 (next to be held by March 2002)

*election results:* percent of vote by party - NA; seats by party - PNP 50, JLP 10

**Judicial branch:** Supreme Court, judges appointed by the governor general on the advice of the prime minister; Court of Appeal

**Political parties and leaders:** Jamaica Labor Party or JLP [Edward SEAGA]; National Democratic Movement or NDM [Bruce GOLDING]; People's National Party or PNP [P. J. PATTERSON]

**Political pressure groups and leaders:** New Beginnings Movement or NBM; Rastafarians (black religious/racial cultists, pan-Africanists)

**International organization participation:** ACP, C, Caricom, CCC, CDB, ECLAC, FAO, G-15, G-19, G-77, IADB, IAEA, IBRD, ICAO, ICFTU, ICRM, IFAD, IFC, IFRCS, IHO (pending member), ILO, IMF, IMO, Intelsat, Interpol, IOC, IOM (observer), ISO, ITU, LAES, NAM, OAS, OPANAL, OPCW, UN, UN Security Council (temporary), UNCTAD, UNESCO, UNIDO, UPU, WCL, WFTU, WHO, WIPO, WMO, WTO, WTrO

**Diplomatic representation in the US:**

*chief of mission:* Ambassador Richard Leighton BERNAL

*chancery:* 1520 New Hampshire Avenue NW, Washington, DC 20036

*telephone:* [1] (202) 452-0660

*FAX:* [1] (202) 452-0081

*consulate(s) general:* Miami and New York

**Diplomatic representation from the US:**

*chief of mission:* Ambassador Stanley Louis MCLELLAND

*embassy:* Jamaica Mutual Life Center, 2 Oxford Road, 3rd floor, Kingston

*mailing address:* use embassy street address

*telephone:* [1] (809) 929-4850 through 4859

*FAX:* [1] (809) 926-6743

**Flag description:** diagonal yellow cross divides the flag into four triangles - green (top and bottom) and black (hoist side and outer side)

### Economy

**Economy - overview:** Key sectors in this island economy are bauxite (alumina and bauxite account for more than half of exports) and tourism. Since assuming office in 1992, Prime Minister PATTERSON has eliminated most price controls, streamlined tax schedules, and privatized government enterprises. Continued tight monetary and fiscal policies have helped slow inflation - although inflationary pressures are mounting - and stabilize the exchange rate, but have resulted in the slowdown of economic growth (moving from 1.5% in 1992 to 0.5% in 1995). In 1996, GDP showed negative growth (-1.4%) and remained

negative through 1999. Serious problems include: high interest rates; increased foreign competition; the weak financial condition of business in general resulting in receiverships or closures and downsizings of companies; the shift in investment portfolios to non-productive, short-term high yield instruments; a pressured, sometimes sliding, exchange rate; a widening merchandise trade deficit; and a growing internal debt for government bailouts to various ailing sectors of the economy, particularly the financial sector. Depressed economic conditions in 1999 led to increased civil unrest, including a mounting crime rate. Jamaica's medium-term prospects will depend upon encouraging investment in the productive sectors, maintaining a competitive exchange rate, stabilizing the labor environment, selling off reacquired firms, and implementing proper fiscal and monetary policies.

**GDP:** purchasing power parity - \$8.8 billion (1999 est.)

**GDP - real growth rate:** -0.5% (1999 est.)

**GDP - per capita:** purchasing power parity - \$3,350 (1999 est.)

**GDP - composition by sector:**

*agriculture:* 7.4%

*industry:* 42.1%

*services:* 50.5% (1997 est.)

**Population below poverty line:** 34.2% (1992 est.)

**Household income or consumption by percentage share:**

*lowest 10%:* 2.4%

*highest 10%:* 31.9% (1991)

**Inflation rate (consumer prices):** 9.4% (1999 est.)

**Labor force:** 1.13 million (1998)

**Labor force - by occupation:** services 60%, agriculture 21%, industry 19% (1998)

**Unemployment rate:** 15.5% (1998)

**Budget:**

*revenues:* \$2.27 billion

*expenditures:* \$3.66 billion, including capital expenditures of \$1.265 billion (FY98/99 est.)

**Industries:** tourism, bauxite, textiles, food processing, light manufactures, rum, cement, metal, paper, chemical products

**Industrial production growth rate:** NA%

**Electricity - production:** 6.386 billion kWh (1998)

**Electricity - production by source:**

*fossil fuel:* 92.7%

*hydro:* 2.21%

*nuclear:* 0%

*other:* 5.09% (1998)

**Electricity - consumption:** 5.939 billion kWh (1998)

**Electricity - exports:** 0 kWh (1998)

**Electricity - imports:** 0 kWh (1998)

**Agriculture - products:** sugarcane, bananas, coffee, citrus, potatoes, vegetables; poultry, goats, milk

**Exports:** \$1.4 billion (f.o.b., 1999 est.)

**Exports - commodities:** alumina, bauxite, sugar, bananas, rum

**Exports - partners:** US 39.5%, EU (excluding UK) 15.6%, UK 12.1%, Canada 11.5% (1998)

## Jamaica (continued)

**Imports:** \$2.7 billion (f.o.b., 1999 est.)

**Imports - commodities:** machinery and transport equipment, construction materials, fuel, food, chemicals, fertilizers

**Imports - partners:** US 50.9%, EU (excluding UK) 9.5%, Caricom countries 10.4%, Latin America 6% (1998)

**Debt - external:** \$3.8 billion (1998 est.)

**Economic aid - recipient:** \$102.7 million (1995)

**Currency:** 1 Jamaican dollar (J\$) = 100 cents

**Exchange rates:** Jamaican dollars (J\$) per US\$1 - 41.139 (December 1999), 9.044 (1999), 36.550 (1998), 35.404 (1997), 37.120 (1996), 35.142 (1995)

**Fiscal year:** 1 April - 31 March

### Communications

**Telephones - main lines in use:** 292,000 (1995)

**Telephones - mobile cellular:** 45,178 (1995)

**Telephone system:** fully automatic domestic telephone network

*domestic:* NA

*international:* satellite earth stations - 2 Intelsat

(Atlantic Ocean); 3 coaxial submarine cables

**Radio broadcast stations:** AM 10, FM 13, shortwave 0 (1998)

**Radios:** 1.215 million (1997)

**Television broadcast stations:** 7 (1997)

**Televisions:** 460,000 (1997)

**Internet Service Providers (ISPs):** 6 (1999)

### Transportation

**Railways:**

*total:* 370 km

*standard gauge:* 370 km 1.435-m gauge; note - 207 km belong to the Jamaica Railway Corporation in common carrier service, but are no longer operational; the remaining track is privately owned and used to transport bauxite

**Highways:**

*total:* 18,700 km

*paved:* 13,100 km

*unpaved:* 5,600 km (1997 est.)

**Pipelines:** petroleum products 10 km

**Ports and harbors:** Alligator Pond, Discovery Bay, Kingston, Montego Bay, Ocho Rios, Port Antonio, Rocky Point, Port Esquivel (Longwharf)

**Merchant marine:**

*total:* 1 ship (1,000 GRT or over) totaling 1,930 GRT/3,065 DWT

*ships by type:* petroleum tanker 1 (1999 est.)

**Airports:** 36 (1999 est.)

**Airports - with paved runways:**

*total:* 11

*2,438 to 3,047 m:* 2

*1,524 to 2,437 m:* 1

*914 to 1,523 m:* 3

*under 914 m:* 5 (1999 est.)

**Airports - with unpaved runways:**

*total:* 25

*914 to 1,523 m:* 2

*under 914 m:* 23 (1999 est.)

### Military

**Military branches:** Jamaica Defense Force (includes Ground Forces, Coast Guard, and Air Wing), Jamaica Constabulary Force

**Military manpower - military age:** 18 years of age

**Military manpower - availability:**

*males age 15-49:* 725,975 (2000 est.)

**Military manpower - fit for military service:**

*males age 15-49:* 510,419 (2000 est.)

**Military manpower - reaching military age annually:**

*males:* 27,202 (2000 est.)

**Military expenditures - dollar figure:** \$30 million (FY95/96 est.)

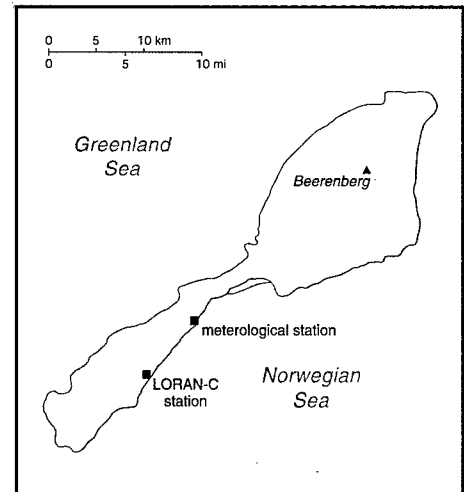

**Military expenditures - percent of GDP:** NA%

### Transnational Issues

**Disputes - international:** none

**Illicit drugs:** transshipment point for cocaine from Central and South America to North America and Europe; illicit cultivation of cannabis; government has an active manual cannabis eradication program

## Jan Mayen (territory of Norway)



### Geography

**Location:** Northern Europe, island between the Greenland Sea and the Norwegian Sea, northeast of Iceland

**Geographic coordinates:** 71 00 N, 8 00 W

**Map references:** Arctic Region

**Area:**

*total:* 373 sq km

*land:* 373 sq km

*water:* 0 sq km

**Area - comparative:** slightly more than twice the size of Washington, DC

**Land boundaries:** 0 km

**Coastline:** 124.1 km

**Maritime claims:**

*contiguous zone:* 10 nm

*continental shelf:* 200-m depth or to the depth of exploitation

*exclusive economic zone:* 200 nm

*territorial sea:* 4 nm

**Climate:** arctic maritime with frequent storms and persistent fog

**Terrain:** volcanic island, partly covered by glaciers

**Elevation extremes:**

*lowest point:* Norwegian Sea 0 m

*highest point:* Haakon VII Toppen/Beerenberg 2,277 m

**Natural resources:** none

**Land use:**

*arable land:* 0%

*permanent crops:* 0%

*permanent pastures:* 0%

*forests and woodland:* 0%

*other:* 100%

**Irrigated land:** 0 sq km (1993)

**Natural hazards:** dominated by the volcano Haakon VII Toppen/Beerenberg; volcanic activity resumed in 1970

**Environment - current issues:** NA

**Geography - note:** barren volcanic island with some moss and grass

## People

**Population:** no indigenous inhabitants

*note:* there are personnel who operate the Long Range Navigation (Loran) C base and the weather and coastal services radio station (July 2000 est.)

## Government

**Country name:**

*conventional long form:* none

*conventional short form:* Jan Mayen

**Data code:** JN

**Dependency status:** territory of Norway; administered from Oslo through a governor (sysselmann) resident in Longyearbyen (Svalbard); however, authority has been delegated to a station commander of the Norwegian Defense Communication Service

**Flag description:** the flag of Norway is used

## Economy

**Economy - overview:** Jan Mayen is a volcanic island with no exploitable natural resources.

Economic activity is limited to providing services for employees of Norway's radio and meteorological stations located on the island.

## Communications

**Radio broadcast stations:** AM NA, FM NA, shortwave NA

*note:* there is one radio and meteorological station (1998)

## Transportation

**Ports and harbors:** none; offshore anchorage only

**Airports:** 1 (1999 est.)

**Airports - with unpaved runways:**

*total:* 1

914 to 1,523 m: 1 (1999 est.)

## Military

**Military - note:** defense is the responsibility of Norway

## Transnational Issues

**Disputes - international:** none

## Japan



## Introduction

**Background:** While retaining its time-honored culture, Japan rapidly absorbed Western technology during the late 19th and early 20th centuries. After its devastating defeat in World War II, Japan recovered to become the second most powerful economy in the world and a staunch ally of the US. While the emperor retains his throne as a symbol of national unity, actual power rests in networks of powerful politicians, bureaucrats, and business executives. The economy experienced a major slowdown in the 1990s following three decades of unprecedented growth.

## Geography

**Location:** Eastern Asia, island chain between the North Pacific Ocean and the Sea of Japan, east of the Korean Peninsula

**Geographic coordinates:** 36 00 N, 138 00 E

**Map references:** Asia

**Area:**

*total:* 377,835 sq km

*land:* 374,744 sq km

*water:* 3,091 sq km

*note:* includes Bonin Islands (Ogasawara-gunto), Daito-shoto, Minami-jima, Okino-tori-shima, Ryukyu Islands (Nansei-shoto), and Volcano Islands (Kazan-retto)

**Area - comparative:** slightly smaller than California

**Land boundaries:** 0 km

**Coastline:** 29,751 km

**Maritime claims:**

*exclusive economic zone:* 200 nm

*territorial sea:* 12 nm; between 3 nm and 12 nm in the international straits - La Perouse or Soya, Tsugaru, Osumi, and Eastern and Western Channels of the Korea or Tsushima Strait

**Climate:** varies from tropical in south to cool temperate in north

**Terrain:** mostly rugged and mountainous

**Elevation extremes:**

*lowest point:* Hachiro-gata -4 m

*highest point:* Fujiyama 3,776 m

**Natural resources:** negligible mineral resources, fish

**Land use:**

*arable land:* 11%

*permanent crops:* 1%

*permanent pastures:* 2%

*forests and woodland:* 67%

*other:* 19% (1993 est.)

**Irrigated land:** 27,820 sq km (1993 est.)

**Natural hazards:** many dormant and some active volcanoes; about 1,500 seismic occurrences (mostly tremors) every year; tsunamis

**Environment - current issues:** air pollution from power plant emissions results in acid rain; acidification of lakes and reservoirs degrading water quality and threatening aquatic life; Japan is one of the largest consumers of fish and tropical timber, contributing to the depletion of these resources in Asia and elsewhere

**Environment - international agreements:**

*party to:* Antarctic-Environmental Protocol, Antarctic Treaty, Biodiversity, Climate Change, Desertification, Endangered Species, Environmental Modification, Hazardous Wastes, Law of the Sea, Marine Dumping, Nuclear Test Ban, Ozone Layer Protection, Ship Pollution, Tropical Timber 83, Tropical Timber 94, Wetlands, Whaling

*signed, but not ratified:* Climate Change-Kyoto Protocol

**Geography - note:** strategic location in northeast Asia

## People

**Population:** 126,549,976 (July 2000 est.)

**Age structure:**

*0-14 years:* 15% (male 9,575,637; female 9,105,713)

*15-64 years:* 68% (male 43,363,054; female 42,980,253)

*65 years and over:* 17% (male 9,024,015; female 12,501,304) (2000 est.)

**Population growth rate:** 0.18% (2000 est.)

**Birth rate:** 9.96 births/1,000 population (2000 est.)

**Death rate:** 8.15 deaths/1,000 population (2000 est.)

**Net migration rate:** 0 migrant(s)/1,000 population (2000 est.)

**Sex ratio:**

*at birth:* 1.05 male(s)/female

*under 15 years:* 1.05 male(s)/female

*15-64 years:* 1.01 male(s)/female

*65 years and over:* 0.72 male(s)/female

*total population:* 0.96 male(s)/female (2000 est.)

**Infant mortality rate:** 3.91 deaths/1,000 live births (2000 est.)

**Life expectancy at birth:**

*total population:* 80.7 years

*male:* 77.51 years

*female:* 84.05 years (2000 est.)

## Japan (continued)

**Total fertility rate:** 1.41 children born/woman (2000 est.)

**Nationality:**

*noun:* Japanese (singular and plural)

*adjective:* Japanese

**Ethnic groups:** Japanese 99.4%, other 0.6% (mostly Korean)

**Religions:** observe both Shinto and Buddhist 84%, other 16% (including Christian 0.7%)

**Languages:** Japanese

**Literacy:**

*definition:* age 15 and over can read and write

*total population:* 99% (1970 est.)

*male:* NA%

*female:* NA%

### Government

**Country name:**

*conventional long form:* none

*conventional short form:* Japan

**Data code:** JA

**Government type:** constitutional monarchy

**Capital:** Tokyo

**Administrative divisions:** 47 prefectures; Aichi, Akita, Aomori, Chiba, Ehime, Fukui, Fukuoka, Fukushima, Gifu, Gumma, Hiroshima, Hokkaido, Hyogo, Ibaraki, Ishikawa, Iwate, Kagawa, Kagoshima, Kanagawa, Kochi, Kumamoto, Kyoto, Mie, Miyagi, Miyazaki, Nagano, Nagasaki, Nara, Niigata, Oita, Okayama, Okinawa, Osaka, Saga, Saitama, Shiga, Shimane, Shizuoka, Tochigi, Tokushima, Tokyo, Tottori, Toyama, Wakayama, Yamagata, Yamaguchi, Yamanashi

**Independence:** 660 BC (traditional founding by Emperor Jimmu)

**National holiday:** Birthday of the Emperor, 23 December (1933)

**Constitution:** 3 May 1947

**Legal system:** modeled after European civil law system with English-American influence; judicial review of legislative acts in the Supreme Court; accepts compulsory ICJ jurisdiction, with reservations

**Suffrage:** 20 years of age; universal

**Executive branch:**

*chief of state:* Emperor AKIHITO (since 7 January 1989)

*head of government:* Prime Minister Yoshiro MORI (since 5 April 2000)

*cabinet:* Cabinet appointed by the prime minister  
*elections:* none; the monarch is hereditary; the Diet designates the prime minister; the constitution requires that the prime minister must command a parliamentary majority, therefore, following legislative elections, the leader of the majority party or leader of a majority coalition in the House of Representatives usually becomes prime minister

*note:* on 3 April 2000, Prime Minister Keizo OBUCHI suffered a stroke and was relieved of his duties; Chief Cabinet Secretary Mikio AOKI became acting prime minister; on 5 April 2000, Yoshiro MORI was elected prime minister by a vote in both houses of the Diet, receiving 137 out of 244 votes cast in the House of

Councillors and 335 out of 488 votes cast in the House of Representatives

**Legislative branch:** bicameral Diet or Kokkai consists of the House of Councillors or Sangi-in (252 seats; one-half of the members elected every three years - 76 seats of which are elected from the 47 multi-seat prefectural districts and 50 of which are elected from a single nationwide list with voters casting ballots by party; members elected by popular vote to serve six-year terms) and the House of Representatives or Shugi-in (500 seats - 200 of which are elected from 11 regional blocks on a proportional representation basis and 300 of which are elected from 300 single-seat districts; members elected by popular vote to serve four-year terms)  
*elections:* House of Councillors - last held 12 July 1998 (next to be held NA July 2001); House of Representatives - last held 20 October 1996 (next to be held by October 2000)

*election results:* House of Councillors - percent of vote by party - NA; seats by party - LDP 102, DPJ 47, JCP 23, Komeito 22, SDP 13, Liberal Party 12, independents 26, others 7; note - the distribution of seats as of December 1999 is as follows - LDP 105, DPJ 57, Komeito 24, JCP 23, SDP 13, Liberal Party 12, independents 6, others 12; House of Representatives - percent of vote by party - NA; seats by party - LDP 240, NFP 142, DPJ 52, JCP 26, SDP 15, Sun Party 10, others 15; note - the distribution of seats as of December 1999 is as follows - LDP 267, DPJ 93, Komeito/Reform Club 48, Liberal Party 39, JCP 26, SDP 14, independents 9, others 4

**Judicial branch:** Supreme Court, chief justice is appointed by the monarch after designation by the cabinet, all other justices are appointed by the cabinet

**Political parties and leaders:** Democratic Party of Japan or DPJ [Yukio HATOYAMA, leader, Tsutomu HATA, secretary general]; Japan Communist Party or JCP [Tetsuzo FUWA, chairman, Kazuo SHII, secretary general]; Komeito [Takenori KANZAKI, president, Tetsuzo FUYUSHIBA, secretary general]; Liberal Democratic Party or LDP [Yoshiro MORI, president, Hiromu NONAKA, secretary general]; Liberal Party [Ichiro OZAWA, president, Hirohisa FUJII, secretary general]; Reform Club [Tatsuo OZAWA, leader, Katsuyuki ISHIDA, secretary general]; Social Democratic Party or SDP [Takako DOI, chairperson, Sadao FUCHIGAMI, secretary general]

*note:* subsequent to the last legislative elections, the New Frontier Party or NFP and the Sun Party disbanded; in late 1997, the LP was formed by former NFP members; the DPJ was formed by former members of the SDP and Sakigake and, in April 1998, was joined by three additional parties which had formed after the NFP disbanded; New Peace Party and Komei merged to form Komeito in November 1998

**International organization participation:** AfDB, APEC, AsDB, Australia Group, BIS, CCC, CE (observer), CERN (observer), CP, EBRD, ESCAP, FAO, G-5, G-7, G-10, IADB, IAEA, IBRD, ICAO, ICC,

ICFTU, ICRM, IDA, IEA, IFAD, IFC, IFRCS, IHO, ILO, IMF, IMO, Inmarsat, Intelsat, Interpol, IOC, IOM, ISO, ITU, NAM (guest), NEA, NSG, OAS (observer), OECD, OPCW, OSCE (partner), PCA, UN, UNCTAD, UNDOF, UNESCO, UNHCR, UNIDO, UNITAR, UNRWA, UNU, UPU, WFTU, WHO, WIPO, WMO, WTO, WTrO, ZC

**Diplomatic representation in the US:**

*chief of mission:* Ambassador Shunji YANAI  
*chancery:* 2520 Massachusetts Avenue NW, Washington, DC 20008

*telephone:* [1] (202) 238-6700

*FAX:* [1] (202) 328-2187

*consulate(s) general:* Hagatna (Guam), Anchorage, Atlanta, Boston, Chicago, Denver, Detroit, Honolulu, Houston, Kansas City (Missouri), Los Angeles, Miami, New Orleans, New York, Portland (Oregon), San Francisco, and Seattle

*consulate(s):* Saipan (Northern Mariana Islands)

**Diplomatic representation from the US:**

*chief of mission:* Ambassador Thomas S. FOLEY  
*embassy:* 10-5, Akasaka 1-chome, Minato-ku, Tokyo 107-8420

*mailing address:* Unit 45004, Box 205, APO AP 96337-5004

*telephone:* [81] (3) 3224-5000

*FAX:* [81] (3) 3224-5856

*consulate(s) general:* Naha (Okinawa), Osaka-Kobe, Sapporo

*consulate(s):* Fukuoka, Nagoya

**Flag description:** white with a large red disk (representing the sun without rays) in the center

### Economy

**Economy - overview:** Government-industry cooperation, a strong work ethic, mastery of high technology, and a comparatively small defense allocation (1% of GDP) have helped Japan advance with extraordinary rapidity to the rank of second most technologically powerful economy in the world after the US and third largest economy in the world after the US and China. One notable characteristic of the economy is the working together of manufacturers, suppliers, and distributors in closely knit groups called keiretsu. A second basic feature has been the guarantee of lifetime employment for a substantial portion of the urban labor force. Both features are now eroding. Industry, the most important sector of the economy, is heavily dependent on imported raw materials and fuels. The much smaller agricultural sector is highly subsidized and protected, with crop yields among the highest in the world. Usually self-sufficient in rice, Japan must import about 50% of its requirements of other grain and fodder crops. Japan maintains one of the world's largest fishing fleets and accounts for nearly 15% of the global catch. For three decades overall real economic growth had been spectacular: a 10% average in the 1960s, a 5% average in the 1970s, and a 4% average in the 1980s. Growth slowed markedly in 1992-95 largely because of the aftereffects of overinvestment during the late 1980s and contractionary domestic policies intended



## Japan (continued)

to wring speculative excesses from the stock and real estate markets. Growth picked up to 3.9% in 1996, largely a reflection of stimulative fiscal and monetary policies as well as low rates of inflation. But in 1997-98 Japan experienced a wrenching recession, centered about financial difficulties in the banking system and real estate markets and exacerbated by rigidities in corporate structures and labor markets. In 1999 output started to stabilize as emergency government spending began to take hold and business confidence gradually improved. The crowding of habitable land area and the aging of the population are two major long-run problems. Robotics constitutes a key long-term economic strength, with Japan possessing 410,000 of the world's 720,000 "working robots".

**GDP:** purchasing power parity - \$2.95 trillion (1999 est.)

**GDP - real growth rate:** 0.3% (1999 est.)

**GDP - per capita:** purchasing power parity - \$23,400 (1999 est.)

**GDP - composition by sector:**

*agriculture:* 2%

*industry:* 35%

*services:* 63% (1999 est.)

**Population below poverty line:** NA%

**Household income or consumption by percentage share:**

*lowest 10%:* NA%

*highest 10%:* NA%

**Inflation rate (consumer prices):** -0.8% (1999 est.)

**Labor force:** 67.76 million (November 1999)

**Labor force - by occupation:** trade and services 65%, industry 30%, agriculture, forestry, and fishing 5%

**Unemployment rate:** 4.7% (1999 est.)

**Budget:**

*revenues:* \$463 billion

*expenditures:* \$809 billion, including capital expenditures (public works only) of about \$94 billion (FY00/01 est.)

**Industries:** among world's largest and technologically advanced producers of motor vehicles, electronic equipment, machine tools, steel and nonferrous metals, ships, chemicals; textiles, processed foods

**Industrial production growth rate:** -0.1% (1999 est.)

**Electricity - production:** 995.982 billion kWh (1998)

**Electricity - production by source:**

*fossil fuel:* 56.68%

*hydro:* 8.99%

*nuclear:* 31.93%

*other:* 2.4% (1998)

**Electricity - consumption:** 926.263 billion kWh (1998)

**Electricity - exports:** 0 kWh (1998)

**Electricity - imports:** 0 kWh (1998)

**Agriculture - products:** rice, sugar beets, vegetables, fruit; pork, poultry, dairy products, eggs; fish

**Exports:** \$413 billion (f.o.b., 1999 est.)

**Exports - commodities:** motor vehicles, semiconductors, office machinery, chemicals

**Exports - partners:** US 31%, Taiwan 7%, China 5.5%, South Korea 5.4%, Hong Kong 5.2% (1999)

**Imports:** \$306 billion (c.i.f., 1999 est.)

**Imports - commodities:** fuels, foodstuffs, chemicals, textiles, office machinery

**Imports - partners:** US 22%, China 14%, South Korea 5.1%, Australia 4.2%, Taiwan 4.1% (1999)

**Debt - external:** \$NA

**Economic aid - donor:** ODA, \$9.1 billion (1999)

**Currency:** yen

**Exchange rates:** yen per US\$1 - 105.16 (January 2000), 113.91 (1999), 130.91 (1998), 120.99 (1997), 108.78 (1996), 94.06 (1995)

**Fiscal year:** 1 April - 31 March

### Communications

**Telephones - main lines in use:** 60.3 million (1997)

**Telephones - mobile cellular:** 36.5 million (1998)

**Telephone system:** excellent domestic and international service  
*domestic:* NA

*international:* satellite earth stations - 5 Intelsat (4 Pacific Ocean and 1 Indian Ocean), 1 Intersputnik (Indian Ocean region), and 1 Inmarsat (Pacific and Indian Ocean regions); submarine cables to China, Philippines, Russia, and US (via Guam)

**Radio broadcast stations:** AM 190, FM 88, shortwave 24 (1999)

**Radios:** 120.5 million (1997)

**Television broadcast stations:** 7,108 (plus 441 repeaters; note - in addition, US Forces are served by 3 TV stations and 2 TV cable services) (1999)

**Televisions:** 86.5 million (1997)

**Internet Service Providers (ISPs):** 357 (1999)

### Transportation

**Railways:**

*total:* 23,670.7 km

*standard gauge:* 2,893.1 km 1.435-m gauge (entirely electrified)

*narrow gauge:* 89.8 km 1.372-m gauge (89.8 km electrified); 20,656.8 km 1.067-m gauge (10,383.6 km electrified); 31 km 0.762-m gauge (3.6 km electrified) (1994)

**Highways:**

*total:* 1,152,207 km

*paved:* 863,003 km (including 6,114 km of expressways)

*unpaved:* 289,204 km (1997 est.)

**Waterways:** about 1,770 km; seagoing craft ply all coastal inland seas

**Pipelines:** crude oil 84 km; petroleum products 322 km; natural gas 1,800 km

**Ports and harbors:** Akita, Amagasaki, Chiba, Hachinohe, Hakodate, Higashi-Harima, Himeji, Hiroshima, Kawasaki, Kinuura, Kobe, Kushiro, Mizushima, Moji, Nagoya, Osaka, Sakai, Sakaide, Shimizu, Tokyo, Tomakomai

**Merchant marine:**

*total:* 662 ships (1,000 GRT or over) totaling 13,039,488 GRT/18,024,969 DWT

*ships by type:* bulk 146, cargo 49, chemical tanker 13, combination bulk 16, combination ore/oil 4, container 25, liquefied gas 45, passenger 9, passenger/cargo 2, petroleum tanker 214, refrigerated cargo 22, roll-on/roll-off 48, short-sea passenger 9, vehicle carrier 60 (1999 est.)

**Airports:** 171 (1999 est.)

**Airports - with paved runways:**

*total:* 140

*over 3,047 m:* 6

*2,438 to 3,047 m:* 34

*1,524 to 2,437 m:* 41

*914 to 1,523 m:* 28

*under 914 m:* 31 (1999 est.)

**Airports - with unpaved runways:**

*total:* 31

*1,524 to 2,437 m:* 1

*914 to 1,523 m:* 2

*under 914 m:* 28 (1999 est.)

**Heliports:** 14 (1999 est.)

### Military

**Military branches:** Japan Ground Self-Defense Force (Army), Japan Maritime Self-Defense Force (Navy), Japan Air Self-Defense Force (Air Force)

**Military manpower - military age:** 18 years of age

**Military manpower - availability:**

*males age 15-49:* 30,259,247 (2000 est.)

**Military manpower - fit for military service:**

*males age 15-49:* 26,139,516 (2000 est.)

**Military manpower - reaching military age annually:**

*males:* 771,452 (2000 est.)

**Military expenditures - dollar figure:** \$42.9 billion (FY98/99)

**Military expenditures - percent of GDP:** 0.9% (FY98/99)

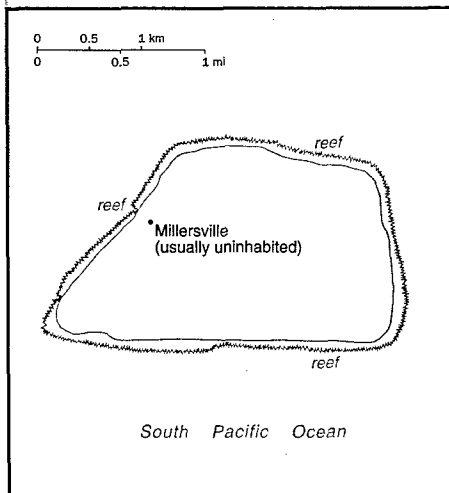
### Transnational Issues

**Disputes - international:** islands of Etorofu, Kunashiri, Shikotan, and the Habomai group occupied by the Soviet Union in 1945, now administered by Russia, claimed by Japan; Liancourt Rocks (Takeshima/Tokdo) disputed with South Korea; Senkaku-shoto (Senkaku Islands) claimed by China and Taiwan



## Jarvis Island

(territory of the US)



### Geography

**Location:** Oceania, island in the South Pacific Ocean, about one-half of the way from Hawaii to the Cook Islands

**Geographic coordinates:** 0 22 S, 160 03 W

**Map references:** Oceania

#### Area:

*total:* 4.5 sq km

*land:* 4.5 sq km

*water:* 0 sq km

**Area - comparative:** about eight times the size of The Mall in Washington, DC

**Land boundaries:** 0 km

**Coastline:** 8 km

#### Maritime claims:

*exclusive economic zone:* 200 nm

*territorial sea:* 12 nm

**Climate:** tropical; scant rainfall, constant wind, burning sun

**Terrain:** sandy, coral island surrounded by a narrow fringing reef

#### Elevation extremes:

*lowest point:* Pacific Ocean 0 m

*highest point:* unnamed location 7 m

**Natural resources:** guano (deposits worked until late 1800s)

#### Land use:

*arable land:* 0%

*permanent crops:* 0%

*permanent pastures:* 0%

*forests and woodland:* 0%

*other:* 100%

**Irrigated land:** 0 sq km (1998)

**Natural hazards:** the narrow fringing reef surrounding the island can be a maritime hazard

**Environment - current issues:** no natural fresh water resources

**Geography - note:** sparse bunch grass, prostrate vines, and low-growing shrubs; primarily a nesting, roosting, and foraging habitat for seabirds, shorebirds, and marine wildlife

## People

**Population:** uninhabited

*note:* Millersville settlement on western side of island occasionally used as a weather station from 1935 until World War II, when it was abandoned; reoccupied in 1957 during the International Geophysical Year by scientists who left in 1958; public entry is by special-use permit from US Fish and Wildlife Service only and generally restricted to scientists and educators; visited annually by US Fish and Wildlife Service (July 2000 est.)

## Government

**Country name:**

*conventional long form:* none

*conventional short form:* Jarvis Island

**Data code:** DQ

**Dependency status:** unincorporated territory of the US; administered from Washington, DC by the Fish and Wildlife Service of the US Department of the Interior as part of the National Wildlife Refuge system

**Flag description:** the flag of the US is used

## Economy

**Economy - overview:** no economic activity

## Transportation

**Ports and harbors:** none; offshore anchorage only; *note* - there is one boat landing area in the middle of the west coast and another near the southwest corner of the island

**Transportation - note:** there is a day beacon near the middle of the west coast

## Military

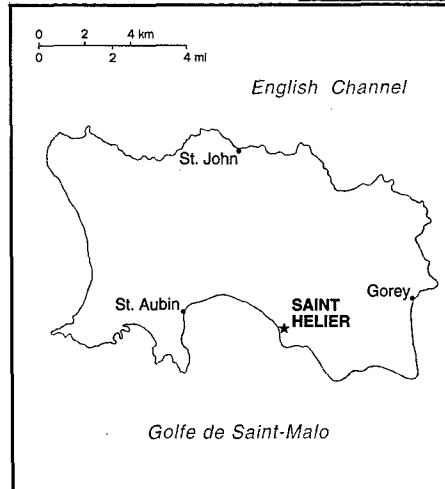
**Military - note:** defense is the responsibility of the US; visited annually by the US Coast Guard

## Transnational Issues

**Disputes - international:** none

## Jersey

(British crown dependency)



### Introduction

**Background:** The island of Jersey and the other Channel Islands represent the last remnants of the medieval Dukedom of Normandy that held sway in both France and England. These islands were the only British soil occupied by German troops in World War II.

### Geography

**Location:** Western Europe, island in the English Channel, northwest of France

**Geographic coordinates:** 49 15 N, 2 10 W

**Map references:** Europe

#### Area:

*total:* 116 sq km

*land:* 116 sq km

*water:* 0 sq km

**Area - comparative:** about 0.7 times the size of Washington, DC

**Land boundaries:** 0 km

**Coastline:** 70 km

#### Maritime claims:

*exclusive fishing zone:* 12 nm

*territorial sea:* 3 nm

**Climate:** temperate; mild winters and cool summers

**Terrain:** gently rolling plain with low, rugged hills along north coast

#### Elevation extremes:

*lowest point:* Atlantic Ocean 0 m

*highest point:* unnamed location 143 m

**Natural resources:** arable land

#### Land use:

*arable land:* 66%

*permanent crops:* 0%

*permanent pastures:* 0%

*forests and woodland:* 0%

*other:* 34%

**Irrigated land:** NA sq km

**Natural hazards:** NA

**Environment - current issues:** NA

## Jersey (continued)

**Geography - note:** largest and southernmost of Channel Islands; about 30% of population concentrated in Saint Helier

### People

**Population:** 88,915 (July 2000 est.)

**Age structure:**

0-14 years: 18% (male 8,140; female 7,563)

15-64 years: 68% (male 30,036; female 30,329)

65 years and over: 14% (male 5,454; female 7,393) (2000 est.)

**Population growth rate:** 0.52% (2000 est.)

**Birth rate:** 11.65 births/1,000 population (2000 est.)

**Death rate:** 9.26 deaths/1,000 population (2000 est.)

**Net migration rate:** 2.81 migrant(s)/1,000 population (2000 est.)

**Sex ratio:**

at birth: 1.11 male(s)/female

under 15 years: 1.08 male(s)/female

15-64 years: 0.99 male(s)/female

65 years and over: 0.74 male(s)/female

total population: 0.96 male(s)/female (2000 est.)

**Infant mortality rate:** 5.71 deaths/1,000 live births (2000 est.)

**Life expectancy at birth:**

total population: 78.48 years

male: 76.07 years

female: 81.07 years (2000 est.)

**Total fertility rate:** 1.56 children born/woman (2000 est.)

**Nationality:**

noun: Channel Islander(s)

adjective: Channel Islander

**Ethnic groups:** UK and Norman-French descent

**Religions:** Anglican, Roman Catholic, Baptist, Congregational New Church, Methodist, Presbyterian

**Languages:** English (official), French (official), Norman-French dialect spoken in country districts

**Literacy:**

definition: NA

total: NA

male: NA

female: NA

### Government

**Country name:**

conventional long form: Bailiwick of Jersey

conventional short form: Jersey

**Data code:** JE

**Dependency status:** British crown dependency

**Government type:** NA

**Capital:** Saint Helier

**Administrative divisions:** none (British crown dependency)

**Independence:** none (British crown dependency)

**National holiday:** Liberation Day, 9 May (1945)

**Constitution:** unwritten; partly statutes, partly common law and practice

**Legal system:** English law and local statute

**Suffrage:** NA years of age; universal adult

**Executive branch:**

chief of state: Queen ELIZABETH II (since 6 February 1952)

head of government: Lieutenant Governor and Commander in Chief Sir Michael WILKES (since NA 1995) and Bailiff Philip Martin BAILHACHE (since NA 1995)

cabinet: committees appointed by the Assembly of the States

elections: none; the monarch is hereditary; lieutenant governor and bailiff appointed by the monarch

**Legislative branch:** unicameral Assembly of the States (55 voting members - 12 senators, 12 constables or heads of parishes, 29 deputies; all elected for six-year terms, half elected every third year; the bailiff and the deputy bailiff; and 3 non-voting members - the Dean of Jersey, the Attorney General and the Solicitor General all appointed by the monarch  
elections: last held NA (next to be held NA)  
election results: percent of vote - NA; seats - independents 52

**Judicial branch:** Royal Court, judges elected by an electoral college and the bailiff

**Political parties and leaders:** none; all independents

**Diplomatic representation in the US:** none (British crown dependency)

**Diplomatic representation from the US:** none (British crown dependency)

**Flag description:** white with a diagonal red cross extending to the corners of the flag and in the upper quadrant, surmounted by a yellow crown, a red shield holding the three lions of England in yellow

### Economy

**Economy - overview:** The economy is based largely on international financial services, agriculture, and tourism. Potatoes, cauliflower, tomatoes, and especially flowers are important export crops, shipped mostly to the UK. The Jersey breed of dairy cattle is known worldwide and represents an important export income earner. Milk products go to the UK and other EU countries. In 1996 the finance sector accounted for about 60% of the island's output. Tourism, another mainstay of the economy, accounts for 24% of GDP. In recent years, the government has encouraged light industry to locate in Jersey, with the result that an electronics industry has developed alongside the traditional manufacturing of knitwear. All raw material and energy requirements are imported, as well as a large share of Jersey's food needs. Light taxes and death duties make the island a popular tax haven.

**GDP:** purchasing power parity - \$2.2 billion (1999 est.)

**GDP - real growth rate:** NA%

**GDP - per capita:** purchasing power parity - \$24,800 (1999 est.)

**GDP - composition by sector:**

agriculture: 5%

industry: 2%

services: 93% (1996)

**Population below poverty line:** NA%

**Household income or consumption by percentage share:**

lowest 10%: NA%

highest 10%: NA%

**Inflation rate (consumer prices):** 4.7% (1998)

**Labor force:** 57,050 (1996)

**Unemployment rate:** 0.7% (1998 est.)

**Budget:**

revenues: \$666.9 million

expenditures: \$618.5 million, including capital expenditures of \$128.4 million (1996 est.)

**Industries:** tourism, banking and finance, dairy

**Industrial production growth rate:** NA%

**Electricity - production:** 266 million kWh

**Electricity - production by source:**

fossil fuel: 100%

hydro: 0%

nuclear: 0%

other: 0%

**Electricity - consumption:** 467 million kWh (1995)

**Electricity - exports:** 0 kWh (1998)

**Electricity - imports:** 201 million kWh (from France) (1995)

**Agriculture - products:** potatoes, cauliflower, tomatoes; beef, dairy products

**Exports:** \$NA

**Exports - commodities:** light industrial and electrical goods, foodstuffs, textiles

**Exports - partners:** UK

**Imports:** \$NA

**Imports - commodities:** machinery and transport equipment, manufactured goods, foodstuffs, mineral fuels, chemicals

**Imports - partners:** UK

**Debt - external:** none

**Economic aid - recipient:** none

**Currency:** 1 Jersey pound = 100 pence

**Exchange rates:** Jersey pounds per US\$1 - 0.6092 (January 2000), 0.6180 (1999), 0.6037 (1998), 0.6106 (1997), 0.6403 (1996), 0.6335 (1995); the Jersey pound is at par with the British pound

**Fiscal year:** 1 April - 31 March

### Communications

**Telephones - main lines in use:** NA

**Telephones - mobile cellular:** NA

**Telephone system:**

domestic: NA

international: 3 submarine cables

**Radio broadcast stations:** AM NA, FM 1, shortwave 0 (1998)

**Radios:** NA

**Television broadcast stations:** 1 (1997)

**Televisions:** NA

**Internet Service Providers (ISPs):** NA

### Transportation

**Railways:** 0 km

**Highways:**

total: 577 km (1995)

paved: NA km

unpaved: NA km

## Jersey (continued)

**Ports and harbors:** Gorey, Saint Aubin, Saint Helier

**Merchant marine:** none (1999 est.)

**Airports:** 1 (1999 est.)

**Airports - with paved runways:**

*total:* 1

*1,524 to 2,437 m:* 1 (1999 est.)

### Military

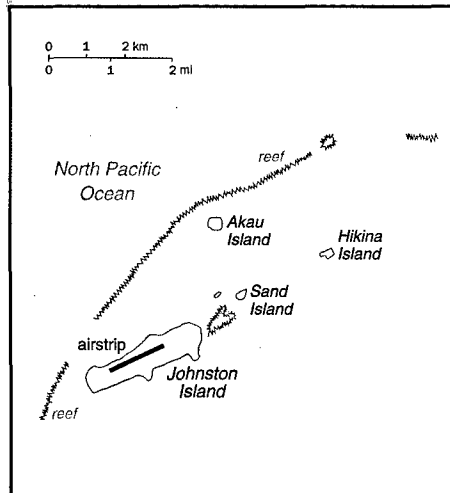
**Military - note:** defense is the responsibility of the UK

### Transnational Issues

**Disputes - international:** none

## Johnston Atoll

(territory of the US)



### Geography

**Location:** Oceania, atoll in the North Pacific Ocean, about one-third of the way from Hawaii to the Marshall Islands

**Geographic coordinates:** 16 45 N, 169 30 W

**Map references:** Oceania

**Area:**

*total:* 2.8 sq km

*land:* 2.8 sq km

*water:* 0 sq km

**Area - comparative:** about 4.7 times the size of The Mall in Washington, DC

**Land boundaries:** 0 km

**Coastline:** 10 km

**Maritime claims:**

*exclusive economic zone:* 200 nm

*territorial sea:* 12 nm

**Climate:** tropical, but generally dry; consistent northeast trade winds with little seasonal temperature variation

**Terrain:** mostly flat

**Elevation extremes:**

*lowest point:* Pacific Ocean 0 m

*highest point:* Summit Peak 5 m

**Natural resources:** NA; guano deposits worked until depletion about 1890

**Land use:**

*arable land:* 0%

*permanent crops:* 0%

*permanent pastures:* 0%

*forests and woodland:* 0%

*other:* 100%

**Irrigated land:** 0 sq km (1998)

**Natural hazards:** NA

**Environment - current issues:** no natural fresh water resources

**Geography - note:** strategic location in the North Pacific Ocean; Johnston Island and Sand Island are natural islands, which have been expanded by coral dredging; North Island (Akau) and East Island (Hikina) are manmade islands formed from coral dredging;

closed to the public; former US nuclear weapons test site; site of Johnston Atoll Chemical Agent Disposal System (JACADS); some low-growing vegetation

### People

**Population:** no indigenous inhabitants

*note:* there is an average of 1,100 US military and civilian contractor personnel present (January 2000 est.)

### Government

**Country name:**

*conventional long form:* none

*conventional short form:* Johnston Atoll

**Data code:** JQ

**Dependency status:** unincorporated territory of the US; administered from Washington, DC, by the US Defense Threat Reduction Agency (DTRA) and managed cooperatively by DTRA and the Fish and Wildlife Service of the US Department of the Interior as part of the National Wildlife Refuge system

**Flag description:** the flag of the US is used

### Economy

**Economy - overview:** Economic activity is limited to providing services to US military personnel and contractors located on the island. All food and manufactured goods must be imported.

**Electricity - production:** NA kWh

*note:* there are six 25,000 kWh generators supplied by the base operating support contractor

**Electricity - consumption:** NA kWh

### Communications

**Telephone system:** 13 outgoing and 10 incoming commercial lines; adequate telecommunications *domestic:* 60-channel submarine cable, 22 DSN circuits by satellite, Autodin with standard remote terminal, digital telephone switch, Military Affiliated Radio System (MARS station), UHF/VHF air-ground radio, a link to the Pacific Consolidated Telecommunications Network (PCTN) satellite *international:* NA

**Radio broadcast stations:** AM NA, FM NA, shortwave NA

**Television broadcast stations:** commercial satellite television system, with 16 channels (1997)

**Internet Service Providers (ISPs):** NA

### Transportation

**Ports and harbors:** Johnston Island

**Airports:** 1 (1999 est.)

**Airports - with paved runways:**

*total:* 1

*2,438 to 3,047 m:* 1 (1999 est.)

### Military

**Military - note:** defense is the responsibility of the US

### Transnational Issues

**Disputes - international:** none

## Jordan



### Introduction

**Background:** For most of its history since independence from British administration in 1946, Jordan was ruled by King HUSSEIN (1953-1999). A pragmatic ruler, he successfully navigated competing pressures from the major powers (US, USSR, and UK), various Arab states, Israel, and a large internal Palestinian population, through several wars and coup attempts. In 1989 he resumed parliamentary elections and gradually permitted political liberalization; in 1994 a formal peace treaty was signed with Israel.

### Geography

**Location:** Middle East, northwest of Saudi Arabia  
**Geographic coordinates:** 31 00 N, 36 00 E  
**Map references:** Middle East  
**Area:**  
*total:* 89,213 sq km  
*land:* 88,884 sq km  
*water:* 329 sq km  
**Area - comparative:** slightly smaller than Indiana  
**Land boundaries:**  
*total:* 1,619 km  
*border countries:* Iraq 181 km, Israel 238 km, Saudi Arabia 728 km, Syria 375 km, West Bank 97 km  
**Coastline:** 26 km  
**Maritime claims:**  
*territorial sea:* 3 nm  
**Climate:** mostly arid desert; rainy season in west (November to April)  
**Terrain:** mostly desert plateau in east, highland area in west; Great Rift Valley separates East and West Banks of the Jordan River  
**Elevation extremes:**  
*lowest point:* Dead Sea -408 m  
*highest point:* Jabal Ram 1,734 m  
**Natural resources:** phosphates, potash, shale oil  
**Land use:**  
*arable land:* 4%

*permanent crops:* 1%  
*permanent pastures:* 9%  
*forests and woodland:* 1%  
*other:* 85% (1993 est.)  
**Irrigated land:** 630 sq km (1993 est.)  
**Natural hazards:** NA  
**Environment - current issues:** limited natural fresh water resources; deforestation; overgrazing; soil erosion; desertification  
**Environment - international agreements:**  
*party to:* Biodiversity, Climate Change, Desertification, Endangered Species, Hazardous Wastes, Law of the Sea, Marine Dumping, Nuclear Test Ban, Ozone Layer Protection, Wetlands  
*signed, but not ratified:* none of the selected agreements

### People

**Population:** 4,998,564 (July 2000 est.)  
**Age structure:**  
*0-14 years:* 38% (male 968,579; female 925,987)  
*15-64 years:* 59% (male 1,568,615; female 1,374,303)  
*65 years and over:* 3% (male 79,748; female 81,332) (2000 est.)  
**Population growth rate:** 3.1% (2000 est.)  
**Birth rate:** 26.24 births/1,000 population (2000 est.)  
**Death rate:** 2.63 deaths/1,000 population (2000 est.)  
**Net migration rate:** 7.4 migrant(s)/1,000 population (2000 est.)  
**Sex ratio:**  
*at birth:* 1.06 male(s)/female  
*under 15 years:* 1.05 male(s)/female  
*15-64 years:* 1.14 male(s)/female  
*65 years and over:* 0.98 male(s)/female  
*total population:* 1.1 male(s)/female (2000 est.)  
**Infant mortality rate:** 21.11 deaths/1,000 live births (2000 est.)  
**Life expectancy at birth:**  
*total population:* 77.36 years  
*male:* 74.94 years  
*female:* 79.93 years (2000 est.)  
**Total fertility rate:** 3.44 children born/woman (2000 est.)  
**Nationality:**  
*noun:* Jordanian(s)  
*adjective:* Jordanian  
**Ethnic groups:** Arab 98%, Circassian 1%, Armenian 1%  
**Religions:** Sunni Muslim 96%, Christian 4% (1997 est.)  
**Languages:** Arabic (official), English widely understood among upper and middle classes  
**Literacy:**  
*definition:* age 15 and over can read and write  
*total population:* 86.6%  
*male:* 93.4%  
*female:* 79.4% (1995 est.)

### Government

**Country name:**  
*conventional long form:* Hashemite Kingdom of Jordan  
*conventional short form:* Jordan  
*local long form:* Al Mamlakah al Urduniyah al Hashimiyah  
*local short form:* Al Urdun  
*former:* Transjordan  
**Data code:** JO  
**Government type:** constitutional monarchy  
**Capital:** Amman  
**Administrative divisions:** 12 governorates (muhafazat, singular - muhafazah); Ajlun, Al 'Aqabah, Al Balqa', Al Karak, Al Mafrqa, 'Amman, At Tafilah, Az Zarqa', Irbid, Jarash, Ma'an, Madaba  
**Independence:** 25 May 1946 (from League of Nations mandate under British administration)  
**National holiday:** Independence Day, 25 May (1946)  
**Constitution:** 8 January 1952  
**Legal system:** based on Islamic law and French codes; judicial review of legislative acts in a specially provided High Tribunal; has not accepted compulsory ICJ jurisdiction  
**Suffrage:** 20 years of age; universal  
**Executive branch:**  
*chief of state:* King ABDALLAH bin al Hussein (since 7 February 1999); Crown Prince HAMZAH bin al Hussein (half brother of the King, born 29 March 1980)  
*head of government:* Prime Minister Abdur-Rauf RAWABDEH (since 4 March 1999)  
*cabinet:* Cabinet appointed by the prime minister in consultation with the monarch  
*elections:* none; the monarch is hereditary; prime minister appointed by the monarch  
**Legislative branch:** bicameral National Assembly or Majlis al-Umma consists of the Senate (a 40-member body appointed by the monarch from designated categories of public figures; members serve four-year terms) and the House of Representatives (80 seats; members elected by popular vote on the basis of proportional representation to serve four-year terms)  
*elections:* House of Representatives - last held 4 November 1997 (next to be held NA November 2001)  
*election results:* House of Representatives - percent of vote by party - NA; seats by party - National Constitutional Party 2, Arab Land Party 1, independents 75, other 2  
*note:* the House of Representatives has been convened and dissolved by the monarch several times since 1974; in November 1989 the first parliamentary elections in 22 years were held  
**Judicial branch:** Court of Cassation; Supreme Court (court of final appeal)  
**Political parties and leaders:** Al-Ahrrar (Freedom) Party [Dr. Ahmad ZO'BI, secretary general]; Arab Ba'th Progressive Party [Mahmoud al-MA'AYTAH, secretary general]; Arab Islamic Democratic Party (Doa'a) [Yousif ABU BAKR, secretary general]; Arab Jordanian Ansar Party [Muhammad MAJALI, secretary general]; Arab Land Party [Dr. Muhammad

## Jordan (continued)

al-'ORAN, secretary general]; Democratic Party of the Left [Musa MA'AITAH, secretary general]; Islamic Action Front [Abd-al-Latif ARABIYAT, secretary general]; Jordanian Arab Constitutional Front Party [Milhem TELL, secretary general]; Jordanian Arab New Dawn Party [leader NA]; Jordanian Ba'th Arab Socialist Party [Tayseer al-HOMSI, secretary general]; Jordanian Communist Party [Ya'acoub ZAYADIN, secretary general]; Jordanian Democratic Popular Unity Party [Sa'eed MUSTAPHA, secretary general]; Jordanian Labor Party [Muhammad KHATAYIBAH, secretary general]; Jordanian Peace Party [Dr. Shaher KHREIS, secretary general]; Jordanian People's Democratic Party or HASHD [Salem NAHHAS, secretary general]; Al-Mustaqbal (Future) Party [Suleiman 'ARAR, secretary general]; National Action Party or Haqq [Muhammad ZO'BI, secretary general]; National Constitutional Party [Abdul Hadi MAJALI, secretary general]; National Democratic Public Movement Party [Muhammad al-'AMER, secretary general]; Progressive Party [Na'el BARAKAT, secretary general]; Al-Umma (Nation) Party [Ahmad HNEIDI, secretary general]; The Generations [Hamad al-KHALAYLA, chairman]

**Political pressure groups and leaders:** Council of Professional Association Presidents [Ahmad al-QADIRI, chairman]; Jordanian Press Association [Sayf al-SHARIF, president]; Muslim Brotherhood [Abd-al-Majid DHUNAYBAT, secretary general]

**International organization participation:** ABEDA, ACC, AFESD, AL, AMF, CAEU, CCC, ESCWA, FAO, G-77, IAEA, IBRD, ICAO, ICC, ICFTU, ICRM, IDA, IDB, IFAD, IFC, IFRCS, ILO, IMF, IMO, Intelsat, Interpol, IOC, IOM (observer), ISO (correspondent), ITU, NAM, OIC, OPCW, OSCE (partner), PCA, UN, UNCTAD, UNESCO, UNIDO, UNMIBH, UNMIK, UNMOP, UNMOT, UNOMIG, UNRWA, UNTAET, UPU, WFTU, WHO, WIPO, WMO, WToO, WTrO

### Diplomatic representation in the US:

*chief of mission:* Ambassador Marwan Jamil MUASHER

*chancery:* 3504 International Drive NW, Washington, DC 20008

*telephone:* [1] (202) 966-2664

*FAX:* [1] (202) 966-3110

### Diplomatic representation from the US:

*chief of mission:* Ambassador William BURNS

*embassy:* Abdoum, Amman

*mailing address:* P. O. Box 354, Amman 11118

Jordan; APO AE 09892-0200

*telephone:* [962] (6) 5920101

*FAX:* [962] (6) 5927712

**Flag description:** three equal horizontal bands of black (top), white, and green with a red isosceles triangle based on the hoist side bearing a small white seven-pointed star; the seven points on the star represent the seven fundamental laws of the Koran

## Economy

**Economy - overview:** Jordan is a small Arab country with inadequate supplies of water and other natural resources such as oil. The Persian Gulf crisis,

which began in August 1990, aggravated Jordan's already serious economic problems, forcing the government to shelve the IMF program, stop most debt payments, and suspend rescheduling negotiations. Aid from Gulf Arab states, worker remittances, and trade contracted; and refugees flooded the country, producing serious balance-of-payments problems, stunting GDP growth, and straining government resources. The economy rebounded in 1992, largely due to the influx of capital repatriated by workers returning from the Gulf. After averaging 9% in 1992-95, GDP growth averaged only 2% during 1996-99. In an attempt to spur growth, King ABDALLAH has undertaken limited economic reform, including partial privatization of some state owned enterprises and Jordan's entry in January 2000 into the World Trade Organization (WTrO). Debt, poverty, and unemployment are fundamental ongoing economic problems.

**GDP:** purchasing power parity - \$16 billion (1999 est.)

**GDP - real growth rate:** 2% (1999 est.)

**GDP - per capita:** purchasing power parity - \$3,500 (1999 est.)

### GDP - composition by sector:

*agriculture:* 3%

*industry:* 25%

*services:* 72% (1998 est.)

**Population below poverty line:** 30% (1998 est.)

### Household income or consumption by percentage share:

*lowest 10%:* 2.4%

*highest 10%:* 34.7% (1991)

**Inflation rate (consumer prices):** 3% (1999 est.)

**Labor force:** 1.15 million

*note:* in addition, at least 300,000 workers are employed abroad (1997 est.)

**Labor force - by occupation:** industry 11.4%, commerce, restaurants, and hotels 10.5%, construction 10%, transport and communications 8.7%, agriculture 7.4%, other services 52% (1992)

**Unemployment rate:** 15% official rate; actual rate is 25%-30% (1999 est.)

### Budget:

*revenues:* \$2.8 billion

*expenditures:* \$3.1 billion, including capital expenditures of \$NA (2000 est.)

**Industries:** phosphate mining, petroleum refining, cement, potash, light manufacturing, tourism

**Industrial production growth rate:** -3.4% (1996)

**Electricity - production:** 6.08 billion kWh (1998)

### Electricity - production by source:

*fossil fuel:* 99.51%

*hydro:* 0.49%

*nuclear:* 0%

*other:* 0% (1998)

**Electricity - consumption:** 6.102 billion kWh (1998)

**Electricity - exports:** 2 million kWh (1998)

**Electricity - imports:** 450 million kWh (1998)

**Agriculture - products:** wheat, barley, citrus, tomatoes, melons, olives; sheep, goats, poultry

**Exports:** \$1.8 billion (f.o.b., 1999 est.)

**Exports - commodities:** phosphates, fertilizers, potash, agricultural products, manufactures

**Exports - partners:** Iraq, India, Saudi Arabia, EU, Indonesia, UAE, Lebanon, Kuwait, Syria, Ethiopia

**Imports:** \$3.3 billion (c.i.f., 1999 est.)

**Imports - commodities:** crude oil, machinery, transport equipment, food, live animals, manufactured goods

**Imports - partners:** Germany, Iraq, US, Japan, UK, Italy, Turkey, Malaysia, Syria, China

**Debt - external:** \$8.4 billion (1998 est.)

**Economic aid - recipient:** ODA, \$850 million (1996 est.)

**Currency:** 1 Jordanian dinar (JD) = 1,000 fils

**Exchange rates:** Jordanian dinars (JD) per US\$1 - 0.7090 (January 2000-1996), 0.7005 (1995)

*note:* since May 1989, the dinar has been pegged to a group of currencies

**Fiscal year:** calendar year

## Communications

**Telephones - main lines in use:** 402,600 (1997)

**Telephones - mobile cellular:** 75,000 (1999)

**Telephone system:** service has improved recently with the increased use of digital switching equipment, but better access to the telephone system is needed in the rural areas and easier access to pay telephones is needed by the urban public

*domestic:* microwave radio relay transmission and coaxial and fiber-optic cable are employed on trunk lines; considerable use is made of mobile cellular systems; Internet service is available

*international:* satellite earth stations - 3 Intelsat, 1 Arabsat, and 29 land and maritime Inmarsat

terminals; fiber-optic cable to Saudi Arabia and microwave radio relay link with Egypt and Syria;

connection to international submarine cable FLAG (Fiber-Optic Link Around the Globe); participant in

MEDARABTEL; international links total about 4,000

**Radio broadcast stations:** AM 6, FM 5, shortwave 1 (1999)

**Radios:** 1.66 million (1997)

**Television broadcast stations:** 8 (plus approximately 42 repeaters and 1 TV receive-only satellite link) (1999)

**Televisions:** 500,000 (1997)

**Internet Service Providers (ISPs):** 8 (1999)

## Transportation

### Railways:

*total:* 677 km

*narrow gauge:* 677 km 1.050-m gauge (2000)

### Highways:

*total:* 8,000 km

*paved:* 8,000 km

*unpaved:* 0 km (2000 est.)

**Pipelines:** crude oil 209 km; *note* - may not be in use

**Ports and harbors:** Al 'Aqabah

### Merchant marine:

*total:* 7 ships (1,000 GRT or over) totaling 42,746 GRT/59,100 DWT

## Jordan (continued)

ships by type: bulk 2, cargo 2, container 1, livestock carrier 1, roll-on/roll-off 1 (1999 est.)

**Airports:** 20 (1999 est.)

**Airports - with paved runways:**

total: 16

over 3,047 m: 9

2,438 to 3,047 m: 4

under 914 m: 3 (1999 est.)

**Airports - with unpaved runways:**

total: 4

1,524 to 2,437 m: 1

914 to 1,523 m: 1

under 914 m: 2 (1999 est.)

**Heliports:** 1 (1999 est.)

### Military

**Military branches:** Jordanian Armed Forces (JAF; includes Royal Jordanian Land Force, Royal Naval Force, and Royal Jordanian Air Force); Badiya (irregular) Border Guards; Ministry of the Interior's Public Security Force (falls under JAF only in wartime or crisis situations)

**Military manpower - military age:** 18 years of age

**Military manpower - availability:**

males age 15-49: 1,399,138 (2000 est.)

**Military manpower - fit for military service:**

males age 15-49: 993,730 (2000 est.)

**Military manpower - reaching military age annually:**

males: 55,742 (2000 est.)

**Military expenditures - dollar figure:** \$608.9 million (FY98)

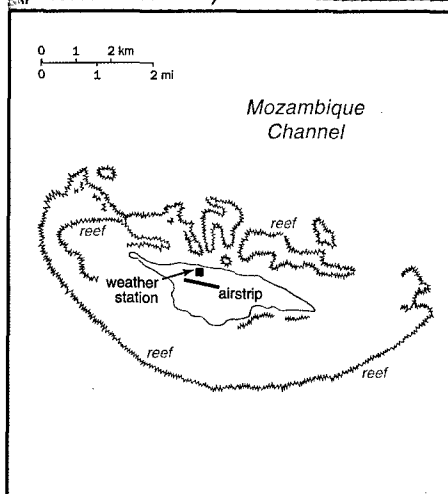
**Military expenditures - percent of GDP:** 7.8% (FY98)

### Transnational Issues

**Disputes - international:** none

## Juan de Nova Island

(possession of France)



### Geography

**Location:** Southern Africa, island in the Mozambique Channel, about one-third of the way between Madagascar and Mozambique

**Geographic coordinates:** 17 03 S, 42 45 E

**Map references:** Africa

**Area:**

total: 4.4 sq km

land: 4.4 sq km

water: 0 sq km

**Area - comparative:** about seven times the size of The Mall in Washington, DC

**Land boundaries:** 0 km

**Coastline:** 24.1 km

**Maritime claims:**

contiguous zone: 12 nm

continental shelf: 200-m depth or to depth of the exploitation

exclusive economic zone: 200 nm

territorial sea: 12 nm

**Climate:** tropical

**Terrain:** low and flat

**Elevation extremes:**

lowest point: Indian Ocean 0 m

highest point: unnamed location 10 m

**Natural resources:** guano deposits and other fertilizers

**Land use:**

arable land: 0%

permanent crops: 0%

permanent pastures: 0%

forests and woodland: 90%

other: 10%

**Irrigated land:** 0 sq km (1993)

**Natural hazards:** periodic cyclones

**Environment - current issues:** NA

**Geography - note:** wildlife sanctuary

### People

**Population:** no indigenous population

note: there is a small military garrison (July 2000 est.)

### Government

**Country name:**

conventional long form: none

conventional short form: Juan de Nova Island

local long form: none

local short form: Ile Juan de Nova

**Data code:** JU

**Dependency status:** possession of France;

administered by a high commissioner of the Republic, resident in Reunion

**Legal system:** NA

**Diplomatic representation in the US:** none

(possession of France)

**Diplomatic representation from the US:** none

(possession of France)

**Flag description:** the flag of France is used

### Economy

**Economy - overview:** 12,000 tons of guano are mined per year.

### Communications

**Communications - note:** 1 meteorological station

### Transportation

**Railways:**

total: NA km; short line going to a jetty

**Ports and harbors:** none; offshore anchorage only

**Airports:** 1 (1999 est.)

**Airports - with unpaved runways:**

total: 1

914 to 1,523 m: 1 (1999 est.)

### Military

**Military - note:** defense is the responsibility of France

### Transnational Issues

**Disputes - international:** claimed by Madagascar

## Kazakhstan



### Introduction

**Background:** During the 1950s and 1960s Soviet citizens were urged to help settle the "New Lands" of the Kazakh Soviet Socialist Republic. The influx of immigrants (mostly Russians, but including some deported minority nationalities) skewed the ethnic mixture and enabled non-Kazakhs to outnumber natives. Independence has caused many of these newcomers to emigrate. Current issues include: resolving ethnic differences; speeding up market reforms; establishing stable relations with Russia, China, and other foreign powers; and developing and expanding the country's abundant energy resources.

### Geography

**Location:** Central Asia, northwest of China  
**Geographic coordinates:** 48 00 N, 68 00 E  
**Map references:** Commonwealth of Independent States  
**Area:**  
*total:* 2,717,300 sq km  
*land:* 2,669,800 sq km  
*water:* 47,500 sq km  
**Area - comparative:** slightly less than four times the size of Texas  
**Land boundaries:**  
*total:* 12,012 km  
*border countries:* China 1,533 km, Kyrgyzstan 1,051 km, Russia 6,846 km, Turkmenistan 379 km, Uzbekistan 2,203 km  
**Coastline:** 0 km (landlocked)  
*note:* Kazakhstan borders the Aral Sea, now split into two bodies of water (1,070 km), and the Caspian Sea (1,894 km)  
**Maritime claims:** none (landlocked)  
**Climate:** continental, cold winters and hot summers, arid and semiarid  
**Terrain:** extends from the Volga to the Altai Mountains and from the plains in western Siberia to oases and desert in Central Asia

### Elevation extremes:

*lowest point:* Vpadina Kaundy -132 m  
*highest point:* Khan Tangiri Shyngy (Pik Khan-Tengri) 6,995 m

**Natural resources:** major deposits of petroleum, natural gas, coal, iron ore, manganese, chrome ore, nickel, cobalt, copper, molybdenum, lead, zinc, bauxite, gold, uranium

### Land use:

*arable land:* 12%  
*permanent crops:* 11%  
*permanent pastures:* 57%  
*forests and woodland:* 4%  
*other:* 16% (1996 est.)

**Irrigated land:** 22,000 sq km (1996 est.)

**Natural hazards:** earthquakes in the south, mud slides around Almaty

**Environment - current issues:** radioactive or toxic chemical sites associated with its former defense industries and test ranges are found throughout the country and pose health risks for humans and animals; industrial pollution is severe in some cities; because the two main rivers which flowed into the Aral Sea have been diverted for irrigation, it is drying up and leaving behind a harmful layer of chemical pesticides and natural salts; these substances are then picked up by the wind and blown into noxious dust storms; pollution in the Caspian Sea; soil pollution from overuse of agricultural chemicals and salination from poor infrastructure and wasteful irrigation practices

### Environment - international agreements:

*party to:* Biodiversity, Climate Change, Desertification, Endangered Species, Ozone Layer Protection, Ship Pollution  
*signed, but not ratified:* Climate Change-Kyoto Protocol

**Geography - note:** landlocked

## People

**Population:** 16,733,227 (July 2000 est.)

### Age structure:

*0-14 years:* 27% (male 2,332,284; female 2,260,730)  
*15-64 years:* 65% (male 5,320,938; female 5,638,710)  
*65 years and over:* 8% (male 398,225; female 782,340) (2000 est.)

**Population growth rate:** -0.05% (2000 est.)

**Birth rate:** 16.78 births/1,000 population (2000 est.)

**Death rate:** 10.56 deaths/1,000 population (2000 est.)

**Net migration rate:** -6.7 migrant(s)/1,000 population (2000 est.)

### Sex ratio:

*at birth:* 1.05 male(s)/female  
*under 15 years:* 1.03 male(s)/female  
*15-64 years:* 0.94 male(s)/female  
*65 years and over:* 0.51 male(s)/female  
*total population:* 0.93 male(s)/female (2000 est.)

**Infant mortality rate:** 59.39 deaths/1,000 live births (2000 est.)

### Life expectancy at birth:

*total population:* 63.19 years  
*male:* 57.73 years  
*female:* 68.93 years (2000 est.)

**Total fertility rate:** 2.03 children born/woman (2000 est.)

### Nationality:

*noun:* Kazakhstani(s)

*adjective:* Kazakhstani

**Ethnic groups:** Kazakh (Qazaq) 46%, Russian 34.7%, Ukrainian 4.9%, German 3.1%, Uzbek 2.3%, Tatar 1.9%, other 7.1% (1996)

**Religions:** Muslim 47%, Russian Orthodox 44%, Protestant 2%, other 7%

**Languages:** Kazakh (Qazaq, state language) 40%, Russian (official, used in everyday business) 66%

### Literacy:

*definition:* age 15 and over can read and write  
*total population:* 98%  
*male:* 99%  
*female:* 96% (1989 est.)

## Government

### Country name:

*conventional long form:* Republic of Kazakhstan

*conventional short form:* Kazakhstan

*local long form:* Qazaqstan Respublikasy

*local short form:* none

*former:* Kazakh Soviet Socialist Republic

**Data code:** KZ

**Government type:** republic

**Capital:** Astana

*note:* the government moved from Almaty to Astana in December 1998

**Administrative divisions:** 14 oblystar (singular - oblysy) and 3 cities (qala, singular - qalasy)\*; Almaty, Almaty\*, Aqmola (Astana), Aqtobe, Astana\*, Atyrau, Batys Qazaqstan (Oral), Bayqongyr\*, Mangghystau (Aqtau; formerly Shevchenko), Ongtustik Qazaqstan

## Kazakhstan (continued)

(Shymkent), Pavlodar, Qaraghandy, Qostanay, Qyzylorda, Shyghys Qazaqstan (Oskemen; formerly Ust'-Kamenogorsk), Soltustik Qazaqstan (Petrovavl), Zhambyl (Taraz; formerly Dzhambul)

**note:** administrative divisions have the same names as their administrative centers (exceptions have the administrative center name following in parentheses); in 1995 the Governments of Kazakhstan and Russia entered into an agreement whereby Russia would lease for a period of 20 years an area of 6,000 sq km enclosing the Bayqongyr (Baykonur) space launch facilities and the city of Bayqongyr (formerly Leninsk)

**Independence:** 16 December 1991 (from the Soviet Union)

**National holiday:** Day of the Republic, 25 October (1990) (date on which Kazakhstan declared its sovereignty)

**Constitution:** adopted by national referendum 30 August 1995; first post-independence constitution was adopted 28 January 1993

**Legal system:** based on civil law system

**Suffrage:** 18 years of age; universal

### Executive branch:

**chief of state:** President Nursultan A. NAZARBAYEV (chairman of the Supreme Soviet from 22 February 1990, elected president 1 December 1991)

**head of government:** Prime Minister Kazymzhomart TOKAYEV (since 2 October 1999)

**cabinet:** Council of Ministers appointed by the president

**elections:** president elected by popular vote for a seven-year term; election last held 10 January 1999, a year before it was previously scheduled (next to be held NA 2006); **note** - President NAZARBAYEV's previous term had been extended to 2000 by a nationwide referendum held 30 April 1995; prime minister and first deputy prime minister appointed by the president

**election results:** Nursultan A. NAZARBAYEV elected president; percent of vote - Nursultan A. NAZARBAYEV 79.8%, Serikbolsyn ABDILDIN 11.7%, Gani KASYMOV 4.6%

**note:** President NAZARBAYEV expanded his presidential powers by decree: only he can initiate constitutional amendments, appoint and dismiss the government, dissolve Parliament, call referenda at his discretion, and appoint administrative heads of regions and cities

**Legislative branch:** bicameral Parliament consists of the Senate (47 seats; 7 senators are appointed by the president; other members are popularly elected, two from each oblast and Almaty, to serve six-year terms) and the Majilis (67 seats; the addition of 10 "Party List" seats brings the total to 77; members are popularly elected to serve five-year terms); **note** - with the oblasts being reduced to 14, the Senate will eventually be reduced to 37; a number of Senate seats come up for reelection every two years

**elections:** Senate - (indirect) last held 17 September 1999 (next to be held NA 2001); Majilis - last held 10 October 1999 (next to be held NA 2004)

**election results:** Senate - percent of vote by party - NA; seats by party - NA; 16 seats up for election in

1999, candidates nominated by local councils; Majilis - percent of vote by party - NA; seats by party - Otan 25, Civic Party 10, Communist Party 3, Agrarian Party 3, People's Cooperative Party 1, independents 32, 3 seats unaccounted for

**note** - most independent candidates are affiliated with parastatal enterprises and other pro-government institutions

**Judicial branch:** Supreme Court (44 members); Constitutional Council (7 members)

**Political parties and leaders:** Agrarian Party [Romin MADENOV]; Alash [Soverkazhy AKATAYEV]; AZAMAT Movement [Petr SVOIK, Murat AUEZOV, and Galym ABILSIITOV, cochairmen]; Civic Party [Azat PERUASHEV, first secretary]; Communist Party or KPK [Serikbolsyn ABDILDIN, first secretary]; Forum of Democratic Forces [leader NA]; Labor and Workers Movement [Madel ISMAILOV, chairman]; Orleu Movement [Seidakhmet KUTTYKADAM]; Otan [Sergei TERESCHENKO, chairman]; Pensioners Movement or Pokoleniye [Irina SAVOSTINA, chairwoman]; People's Congress of Kazakhstan or NKK [Olzhas SULEIMENOV, chairman]; People's Cooperative Party [Umirzak SARSENOV]; Republican People's Party of Kazakhstan [Akezhan KAZHEGELDIN]

### Political pressure groups and leaders:

Kazakhstan International Bureau on Human Rights [Yevgeniy ZHOVTIS, executive director]

**International organization participation:** AsDB, CCC, CIS, EAPC, EBRD, ECE, ECO, ESCAP, FAO, IAEA, IBRD, ICAO, IDA, IDB, IFAD, IFC, ILO, IMF, IMO, Intelsat, Interpol, IOC, IOM (observer), ISO, ITU, NAM (observer), OAS (observer), OIC, OPCW, OSCE, PFP, UN, UNCTAD, UNESCO, UPU, WFTU, WHO, WIPO, WMO, WToO, WTrO (applicant)

### Diplomatic representation in the US:

**chief of mission:** Ambassador Bolat K. NURGALIYEV

**chancery:** 1401 16th Street, NW, Washington, DC 20036

**telephone:** [1] (202) 232-5488

**FAX:** [1] (202) 232-5845

**consulate(s):** New York

### Diplomatic representation from the US:

**chief of mission:** Ambassador Richard H. JONES

**embassy:** 99/97A Furmanova Street, Almaty, Republic of Kazakhstan 480091

**mailing address:** American Embassy Almaty, Department of State, Washington, DC 20521-7030

**telephone:** [7] (3272) 63-39-21, 63-13-75, 50-76-23

**FAX:** [7] (3272) 63-38-83

**Flag description:** sky blue background representing the endless sky and a gold sun with 32 rays soaring above a golden steppe eagle in the center; on the hoist side is a "national ornamentation" in gold

## Economy

**Economy - overview:** Kazakhstan, the second largest of the former Soviet republics in territory, possesses enormous untapped fossil fuel reserves as well as plentiful supplies of other minerals and metals.

It also has considerable agricultural potential with its vast steppe lands accommodating both livestock and grain production. Kazakhstan's industrial sector rests on the extraction and processing of these natural resources and also on a relatively large machine building sector specializing in construction equipment, tractors, agricultural machinery, and some defense items. The breakup of the USSR and the collapse of demand for Kazakhstan's traditional heavy industry products have resulted in a sharp contraction of the economy since 1991, with the steepest annual decline occurring in 1994. In 1995-97 the pace of the government program of economic reform and privatization quickened, resulting in a substantial shifting of assets into the private sector. The December 1996 signing of the Caspian Pipeline Consortium agreement to build a new pipeline from western Kazakhstan's Tengiz oil field to the Black Sea increases prospects for substantially larger oil exports in several years. Kazakhstan's economy turned downward in 1998 with a 2.5% decline in GDP growth due to slumping oil prices and the August financial crisis in Russia. A bright spot in 1999 was the recovery of international oil prices, which, combined with a well-timed tenge devaluation and a bumper grain harvest, pulled the economy out of recession.

**GDP:** purchasing power parity - \$54.5 billion (1999 est.)

**GDP - real growth rate:** 1.7% (1999 est.)

**GDP - per capita:** purchasing power parity - \$3,200 (1999 est.)

### GDP - composition by sector:

**agriculture:** 10%

**industry:** 30%

**services:** 60% (1999 est.)

**Population below poverty line:** 35% (1999 est.)

**Household income or consumption by percentage share:**

**lowest 10%:** 3.1%

**highest 10%:** 24.9% (1993)

**Inflation rate (consumer prices):** 8.3% (1999 est.)

**Labor force:** 8.8 million (1997)

**Labor force - by occupation:** industry 27%, agriculture and forestry 23%, other 50% (1996)

**Unemployment rate:** 13.7% (1998 est.)

### Budget:

**revenues:** \$3.1 billion

**expenditures:** \$3.6 billion, including capital expenditures of \$NA (1999 est.)

**Industries:** oil, coal, iron ore, manganese, chromite, lead, zinc, copper, titanium, bauxite, gold, silver, phosphates, sulfur, iron and steel, nonferrous metal, tractors and other agricultural machinery, electric motors, construction materials

**Industrial production growth rate:** 2.2% (1998 est.)

**Electricity - production:** 49.299 billion kWh (1998)

**Electricity - production by source:**

**fossil fuel:** 87.73%

**hydro:** 12.07%

**nuclear:** 0.2%

**other:** 0% (1998)



## Kazakhstan (continued)

**Electricity - consumption:** 48.822 billion kWh (1998)  
**Electricity - exports:** 400 million kWh (1998)  
**Electricity - imports:** 3.374 billion kWh (1998)  
**Agriculture - products:** grain (mostly spring wheat), cotton; wool, livestock  
**Exports - \$5.2 billion** (1999 est.)  
**Exports - commodities:** oil 40%, ferrous and nonferrous metals, machinery, chemicals, grain, wool, meat, coal  
**Exports - partners:** EU 32%, China 29%, Russia 29% (1998)  
**Imports:** \$4.8 billion (1999 est.)  
**Imports - commodities:** machinery and parts, industrial materials, oil and gas, vehicles  
**Imports - partners:** Russia 39%, Ukraine, US, Uzbekistan, Turkey, UK, Germany, South Korea (1998)  
**Debt - external:** \$7.9 billion (1999 est.)  
**Economic aid - recipient:** \$409.6 million (1995)  
**Currency:** 1 Kazakhstani tenge = 100 tiyn  
**Exchange rates:** tenges per US\$1 - 139.02 (January 2000), 119.52 (1999), 78.30 (1998), 75.44 (1997), 67.30 (1996), 60.95 (1995)  
**Fiscal year:** calendar year

### Communications

**Telephones - main lines in use:** 1.963 million (1995)  
**Telephones - mobile cellular:** 4,600 (1995)  
**Telephone system:** service is poor; equipment antiquated  
*domestic:* intercity by landline and microwave radio relay; mobile cellular systems are available in most of Kazakhstan  
*international:* international traffic with other former Soviet republics and China carried by landline and microwave radio relay; with other countries by satellite and by the Trans-Asia-Europe (TAE) fiber-optic cable; satellite earth stations - 2 Intelsat  
**Radio broadcast stations:** AM 60, FM 17, shortwave 9 (1998)  
**Radios:** 6.47 million (1997)  
**Television broadcast stations:** 12 (plus nine repeaters) (1998)  
**Televisions:** 3.88 million (1997)  
**Internet Service Providers (ISPs):** 83 (Kazakhstan and Russia) (1999)

### Transportation

**Railways:**  
*total:* 14,400 km in common carrier service; does not include industrial lines  
*broad gauge:* 14,400 km 1.520-m gauge (3,299 km electrified) (1997)  
**Highways:**  
*total:* 119,390 km  
*paved:* 103,272 km  
*unpaved:* 16,118 km (1998 est.)  
**Waterways:** 3,900 km on the Syrdariya (Syr Darya) and Ertis (Irtysh)

**Pipelines:** crude oil 2,850 km; refined products 1,500 km; natural gas 3,480 km (1992)  
**Ports and harbors:** Aqtau (Shevchenko), Atyrau (Gur'yev), Oskemen (Ust-Kamenogorsk), Pavlodar, Semey (Semipalatinsk)  
**Airports:** 10 (1997 est.)  
**Airports - with paved runways:**  
*total:* 9  
*over 3,047 m:* 4  
*2,438 to 3,047 m:* 3  
*1,524 to 2,437 m:* 2 (1997 est.)  
**Airports - with unpaved runways:**  
*total:* 1  
*914 to 1,523 m:* 1 (1997 est.)

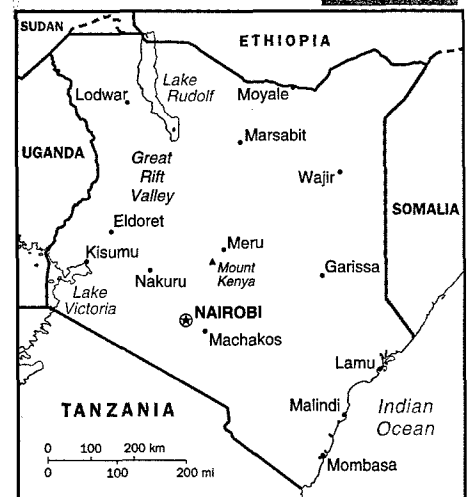
### Military

**Military branches:** General Purpose Forces (Army), Air Force, Border Guards, Navy, Republican Guard  
**Military manpower - military age:** 18 years of age  
**Military manpower - availability:**  
*males age 15-49:* 4,477,455 (2000 est.)  
**Military manpower - fit for military service:**  
*males age 15-49:* 3,572,688 (2000 est.)  
**Military manpower - reaching military age annually:**  
*males:* 158,838 (2000 est.)  
**Military expenditures - dollar figure:** \$322 million (FY99)  
**Military expenditures - percent of GDP:** 1.5% (FY99)

### Transnational Issues

**Disputes - international:** Caspian Sea boundaries are not yet determined among Azerbaijan, Iran, Kazakhstan, Russia, and Turkmenistan; Russia leases approximately 6,000 sq km of territory enclosing the Baykonur Cosmodrome  
**Illicit drugs:** significant illicit cultivation of cannabis and limited cultivation of opium poppy and ephedra (for the drug ephedrone); limited government eradication program; cannabis consumed largely in the CIS; used as transshipment point for illicit drugs to Russia, North America, and Western Europe from Southwest Asia

## Kenya



### Introduction

**Background:** Ethnic divisions account for many of Kenya's problems. During the early 1990s, tribal clashes killed thousands and left tens of thousands homeless. Ethnically split opposition groups allowed the regime of Daniel Toroitich arap MOI, in power since 1978, to be reelected for a fourth term in 1997 in balloting marred by violence and fraud.

### Geography

**Location:** Eastern Africa, bordering the Indian Ocean, between Somalia and Tanzania  
**Geographic coordinates:** 1 00 N, 38 00 E  
**Map references:** Africa  
**Area:**  
*total:* 582,650 sq km  
*land:* 569,250 sq km  
*water:* 13,400 sq km  
**Area - comparative:** slightly more than twice the size of Nevada  
**Land boundaries:**  
*total:* 3,446 km  
*border countries:* Ethiopia 830 km, Somalia 682 km, Sudan 232 km, Tanzania 769 km, Uganda 933 km  
**Coastline:** 536 km  
**Maritime claims:**  
*continental shelf:* 200-m depth or to the depth of exploitation  
*exclusive economic zone:* 200 nm  
*territorial sea:* 12 nm  
**Climate:** varies from tropical along coast to arid in interior  
**Terrain:** low plains rise to central highlands bisected by Great Rift Valley; fertile plateau in west  
**Elevation extremes:**  
*lowest point:* Indian Ocean 0 m  
*highest point:* Mount Kenya 5,199 m  
**Natural resources:** gold, limestone, soda ash, salt barites, rubies, fluorspar, garnets, wildlife, hydropower

## Kenya (continued)

### Land use:

*arable land:* 7%

*permanent crops:* 1%

*permanent pastures:* 37%

*forests and woodland:* 30%

*other:* 25% (1993 est.)

**Irrigated land:** 660 sq km (1993 est.)

**Natural hazards:** recurring drought in northern and eastern regions; flooding during rainy seasons

**Environment - current issues:** water pollution from urban and industrial wastes; degradation of water quality from increased use of pesticides and fertilizers; deforestation; soil erosion; desertification; poaching

**Environment - international agreements:**

*party to:* Biodiversity, Climate Change, Desertification, Endangered Species, Law of the Sea, Marine Dumping, Marine Life Conservation, Nuclear Test Ban, Ozone Layer Protection, Ship Pollution, Wetlands, Whaling

*signed, but not ratified:* none of the selected agreements

**Geography - note:** the Kenyan Highlands comprise one of the most successful agricultural production regions in Africa; glaciers on Mt. Kenya; unique physiography supports abundant and varied wildlife of scientific and economic value

### People

**Population:** 30,339,770

*note:* estimates for this country explicitly take into account the effects of excess mortality due to AIDS; this can result in lower life expectancy, higher infant mortality and death rates, lower population and growth rates, and changes in the distribution of population by age and sex than would otherwise be expected (July 2000 est.)

**Age structure:**

*0-14 years:* 43% (male 6,566,424; female 6,419,034)

*15-64 years:* 54% (male 8,284,719; female 8,238,121)

*65 years and over:* 3% (male 366,200; female 465,272) (2000 est.)

**Population growth rate:** 1.53% (2000 est.)

**Birth rate:** 29.35 births/1,000 population (2000 est.)

**Death rate:** 14.08 deaths/1,000 population (2000 est.)

**Net migration rate:** 0 migrant(s)/1,000 population (2000 est.)

**Sex ratio:**

*at birth:* 1.03 male(s)/female

*under 15 years:* 1.02 male(s)/female

*15-64 years:* 1.01 male(s)/female

*65 years and over:* 0.79 male(s)/female

*total population:* 1.01 male(s)/female (2000 est.)

**Infant mortality rate:** 68.74 deaths/1,000 live births (2000 est.)

**Life expectancy at birth:**

*total population:* 47.98 years

*male:* 46.95 years

*female:* 49.04 years (2000 est.)

**Total fertility rate:** 3.66 children born/woman (2000 est.)

### Nationality:

*noun:* Kenyan(s)

*adjective:* Kenyan

**Ethnic groups:** Kikuyu 22%, Luhya 14%, Luo 13%, Kalenjin 12%, Kamba 11%, Kisii 6%, Meru 6%, other African 15%, non-African (Asian, European, and Arab) 1%

**Religions:** Protestant 38%, Roman Catholic 28%, indigenous beliefs 26%, Muslim 7%, other 1%

**Languages:** English (official), Kiswahili (official), numerous indigenous languages

**Literacy:**

*definition:* age 15 and over can read and write

*total population:* 78.1%

*male:* 86.3%

*female:* 70% (1995 est.)

### Government

**Country name:**

*conventional long form:* Republic of Kenya

*conventional short form:* Kenya

*former:* British East Africa

**Data code:** KE

**Government type:** republic

**Capital:** Nairobi

**Administrative divisions:** 7 provinces and 1 area\*; Central, Coast, Eastern, Nairobi Area\*, North Eastern, Nyanza, Rift Valley, Western

**Independence:** 12 December 1963 (from UK)

**National holiday:** Independence Day, 12 December (1963)

**Constitution:** 12 December 1963, amended as a republic 1964; reissued with amendments 1979, 1983, 1986, 1988, 1991, 1992, and 1997

**Legal system:** based on English common law, tribal law, and Islamic law; judicial review in High Court; accepts compulsory ICJ jurisdiction, with reservations; constitutional amendment of 1982 making Kenya a de jure one-party state repealed in 1991

**Suffrage:** 18 years of age; universal

**Executive branch:**

*chief of state:* President Daniel Toroitich arap MOI (since 14 October 1978); note - the president is both the chief of state and head of government

*head of government:* President Daniel Toroitich arap MOI (since 14 October 1978); note - the president is both the chief of state and head of government

*cabinet:* Cabinet appointed by the president

*elections:* president elected by popular vote from among the members of the National Assembly for a five-year term; election last held 29 December 1997 (next to be held by early 2003); vice president appointed by the president

*election results:* President Daniel Toroitich arap MOI (KANU) 40.6%, Mwai KIBAKI (DP) 31.5%, Raila ODINGA (NDP) 11.1%, Michael WAMALWA (FORD-K) 8.4%, Charity NGILU (SDP) 7.8%

**Legislative branch:** unicameral National Assembly or Bunge (222 seats, 12 appointed by the president,

210 members elected by popular vote to serve five-year terms)

*elections:* last held 29 December 1997 (next to be held between 1 December 2002 and 30 April 2003)

*election results:* percent of vote by party - NA; seats by party - KANU 107, FORD-A 1, FORD-K 17, FORD-People 3, DP 39, NDP 21, SDP 15, SAFINA 5, smaller parties 2; seats appointed by the president - KANU 6, FORD-K 1, DP 2, SDP 1, NDP 1, SAFINA 1

**Judicial branch:** Court of Appeal, chief justice is appointed by the president; High Court

**Political parties and leaders:** Democratic Party of Kenya or DP [Mwai KIBAKI]; Forum for the Restoration of Democracy-Asili or FORD-A [Martin SHIKUKU, chairman]; Forum for the Restoration of Democracy-Kenya or FORD-K [Michael Kijana WAMALWA]; Forum for the Restoration of Democracy-People or FORD-People [Raymond MATIBA]; Kenya African National Union or KANU [President Daniel Toroitich arap MOI] - the governing party; National Development Party or NDP [Raila ODINGA, president, Dr. Charles MARANGA, secretary general]; SAFINA [Farah MAALIM, chairman, Mghanga MWANDAWIRO, secretary general]; Social Democratic Party or SDP [Anyang N'YANGO, secretary general]

**Political pressure groups and leaders:** human rights groups; labor unions; Muslim organizations; National Convention Executive Council or NCEC, a proreform coalition of political parties and nongovernment organizations [Kivutha KIBWANA]; Protestant National Council of Churches of Kenya or NOCK [Mutava MUSYIMI]; Roman Catholic and other Christian churches; Supreme Council of Kenyan Muslims or SUPKEM [Shaykh Abdul Gafur al-BUSAIDY, chairman]

**International organization participation:** ACP, AfDB, C, CCC, EADB, ECA, FAO, G-77, IAEA, IBRD, ICAO, ICFTU, ICRM, IDA, IFAD, IFC, IFRCS, IGAD, ILO, IMF, IMO, Inmarsat, Intelsat, Interpol, IOC, IOM, ISO, ITU, MINURSO, MONUC, NAM, OAU, OPCW, UN, UNAMSIL, UNCTAD, UNESCO, UNIDO, UNIKOM, UNMIBH, UNMIK, UNMOP, UNU, UPU, WCL, WHO, WIPO, WMO, WToO, WTrO

**Diplomatic representation in the US:**

*chief of mission:* Ambassador Samuel K. CHEMAI (recalled in November 1999)

*chancery:* 2249 R Street NW, Washington, DC 20008

*telephone:* [1] (202) 387-6101

*FAX:* [1] (202) 462-3829

*consulate(s) general:* Los Angeles and New York

**Diplomatic representation from the US:**

*chief of mission:* Ambassador Johnnie CARSON

*embassy:* US Embassy, Mombasa Road, Nairobi  
*mailing address:* P. O. Box 30137, Box 21A, Unit 64100, APO AE 09831

*telephone:* [254] (2) 537-800

*FAX:* [254] (2) 537-810

**Flag description:** three equal horizontal bands of black (top), red, and green; the red band is edged in white; a large warrior's shield covering crossed spears is superimposed at the center

## Kenya (continued)

### Economy

**Economy - overview:** Kenya is well placed to serve as an engine of growth in East Africa, but its economy is stagnating because of poor management and uneven commitment to reform. In 1993, the government of Kenya implemented a program of economic liberalization and reform that included the removal of import licensing, price controls, and foreign exchange controls. With the support of the World Bank, IMF, and other donors, the reforms led to a brief turnaround in economic performance following a period of negative growth in the early 1990s. Kenya's real GDP grew 5% in 1995 and 4% in 1996, and inflation remained under control. Growth slowed in 1997-99 however. Political violence damaged the tourist industry, and Kenya's Enhanced Structural Adjustment Program lapsed due to the government's failure to maintain reform or address public sector corruption. A new economic team was put in place in 1999 to revitalize the reform effort, strengthen the civil service, and curb corruption, but wary donors continue to question the government's commitment to sound economic policy. Long-term barriers to development include electricity shortages, the government's continued and inefficient dominance of key sectors, endemic corruption, and the country's high population growth rate.

**GDP:** purchasing power parity - \$45.1 billion (1999 est.)

**GDP - real growth rate:** 1.5% (1999 est.)

**GDP - per capita:** purchasing power parity - \$1,600 (1999 est.)

**GDP - composition by sector:**

*agriculture:* 26%

*industry:* 18%

*services:* 56% (1999 est.)

**Population below poverty line:** 42% (1992 est.)

**Household income or consumption by percentage share:**

*lowest 10%:* 1.2%

*highest 10%:* 47.7% (1992)

**Inflation rate (consumer prices):** 6% (1999 est.)

**Labor force:** 9.2 million (1998 est.)

**Labor force - by occupation:** agriculture 75%-80%

**Unemployment rate:** 50% (1998 est.)

**Budget:**

*revenues:* \$2.91 billion

*expenditures:* \$2.97 billion, including capital expenditures of \$NA (2000 est.)

**Industries:** small-scale consumer goods (plastic, furniture, batteries, textiles, soap, cigarettes, flour), agricultural products processing; oil refining, cement; tourism

**Industrial production growth rate:** 1% (1999 est.)

**Electricity - production:** 4.23 billion kWh (1998)

**Electricity - production by source:**

*fossil fuel:* 8.27%

*hydro:* 82.74%

*nuclear:* 0%

*other:* 8.99% (1998)

**Electricity - consumption:** 4.078 billion kWh (1998)

**Electricity - exports:** 0 kWh (1998)

**Electricity - imports:** 144 million kWh (1998)

**Agriculture - products:** coffee, tea, corn, wheat, sugarcane, fruit, vegetables; dairy products, beef, pork, poultry, eggs

**Exports:** \$2.2 billion (f.o.b., 1999 est.)

**Exports - commodities:** tea, coffee, horticultural products, petroleum products (1995)

**Exports - partners:** Uganda 16%, UK 13%, Tanzania 13%, Egypt 5%, Germany 5% (1998)

**Imports:** \$3.3 billion (f.o.b., 1999 est.)

**Imports - commodities:** machinery and transportation equipment, petroleum products, iron and steel

**Imports - partners:** UK 12%, UAE 9%, US 8%, Japan 8%, Germany 6%, India 4% (1998)

**Debt - external:** \$6.5 billion (1998)

**Economic aid - recipient:** \$457 million (1997)

**Currency:** 1 Kenyan shilling (KSh) = 100 cents

**Exchange rates:** Kenyan shillings (KSh) per US\$1 - 73.943 (December 1999), 70.326 (1999), 60.367 (1998), 58.732 (1997), 57.115 (1996), 51.430 (1995)

**Fiscal year:** 1 July - 30 June

### Communications

**Telephones - main lines in use:** 290,000 (1998)

**Telephones - mobile cellular:** 6,000 (1999)

**Telephone system:** unreliable; little attempt to modernize

*domestic:* trunks are primarily microwave radio relay; data commonly transferred by a very small aperture terminal (VSAT)

*international:* satellite earth stations - 4 Intelsat

**Radio broadcast stations:** AM 24, FM 8, shortwave 6 (1999)

**Radios:** 3.07 million (1997)

**Television broadcast stations:** 8 (1997)

**Televisions:** 730,000 (1997)

**Internet Service Providers (ISPs):** 7 (1999)

### Transportation

**Railways:**

*total:* 2,778 km

*narrow gauge:* 2,778 km 1,000-m gauge

*note:* the line connecting Nairobi with the port of Mombasa is the most important in the country

**Highways:**

*total:* 63,800 km

*paved:* 8,868 km

*unpaved:* 54,932 km (1996 est.)

**Waterways:** part of the Lake Victoria system is within the boundaries of Kenya

**Pipelines:** petroleum products 483 km

**Ports and harbors:** Kisumu, Lamu, Mombasa

**Merchant marine:**

*total:* 2 ships (1,000 GRT or over) totaling 4,893 GRT/6,255 DWT

*ships by type:* petroleum tanker 1, roll-on/roll-off 1 (1999 est.)

**Airports:** 230 (1999 est.)

**Airports - with paved runways:**

*total:* 21

*over 3,047 m:* 4

*2,438 to 3,047 m:* 1

*1,524 to 2,437 m:* 2

*914 to 1,523 m:* 14 (1999 est.)

**Airports - with unpaved runways:**

*total:* 209

*2,438 to 3,047 m:* 1

*1,524 to 2,437 m:* 14

*914 to 1,523 m:* 110

*under 914 m:* 84 (1999 est.)

### Military

**Military branches:** Army, Navy, Air Force, paramilitary General Service Unit of the Police

**Military manpower - availability:**

*males age 15-49:* 7,482,095 (2000 est.)

**Military manpower - fit for military service:**

*males age 15-49:* 4,631,987 (2000 est.)

**Military expenditures - dollar figure:** \$197 million (FY98/99)

**Military expenditures - percent of GDP:** 1.9% (FY98/99)

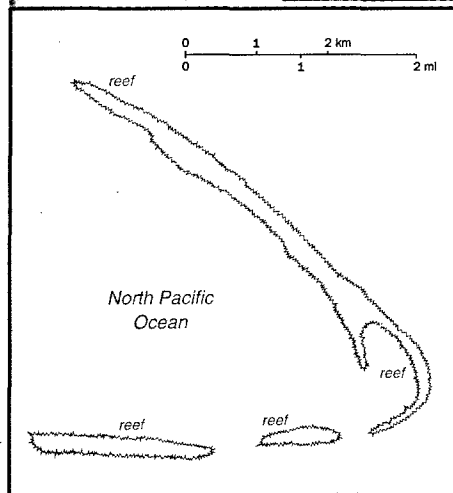
### Transnational Issues

**Disputes - international:** administrative boundary with Sudan does not coincide with international boundary

**Illicit drugs:** widespread harvesting of small, wild plots of marijuana and qat (chat); transit country for South Asian heroin destined for Europe and, sometimes, North America; Indian methaqualone also transits on way to South Africa

## Kingman Reef

(territory of the US)



### Geography

**Location:** Oceania, reef in the North Pacific Ocean, about one-half of the way from Hawaii to American Samoa

**Geographic coordinates:** 6 24 N, 162 24 W

**Map references:** Oceania

**Area:**

*total:* 1 sq km

*land:* 1 sq km

*water:* 0 sq km

**Area - comparative:** about 1.7 times the size of The Mall in Washington, DC

**Land boundaries:** 0 km

**Coastline:** 3 km

**Maritime claims:**

*exclusive economic zone:* 200 nm

*territorial sea:* 12 nm

**Climate:** tropical, but moderated by prevailing winds

**Terrain:** low and nearly level

**Elevation extremes:**

*lowest point:* Pacific Ocean 0 m

*highest point:* unnamed location 1 m

**Natural resources:** none

**Land use:**

*arable land:* 0%

*permanent crops:* 0%

*permanent pastures:* 0%

*forests and woodland:* 0%

*other:* 100%

**Irrigated land:** 0 sq km (1996)

**Natural hazards:** wet or awash most of the time, maximum elevation of about 1 meter makes Kingman Reef a maritime hazard

**Environment - current issues:** none

**Geography - note:** barren coral atoll with deep interior lagoon; closed to the public

### Government

**Country name:**

*conventional long form:* none

*conventional short form:* Kingman Reef

**Data code:** KQ

**Dependency status:** unincorporated territory of the US; administered from Washington, DC by the US Navy; however, it is awash the majority of the time, so it is not usable and is uninhabited

**Flag description:** the flag of the US is used

### Economy

**Economy - overview:** no economic activity

### Transportation

**Ports and harbors:** none; offshore anchorage only

**Airports:** lagoon was used as a halfway station between Hawaii and American Samoa by Pan American Airways for flying boats in 1937 and 1938

### Military

**Military - note:** defense is the responsibility of the US

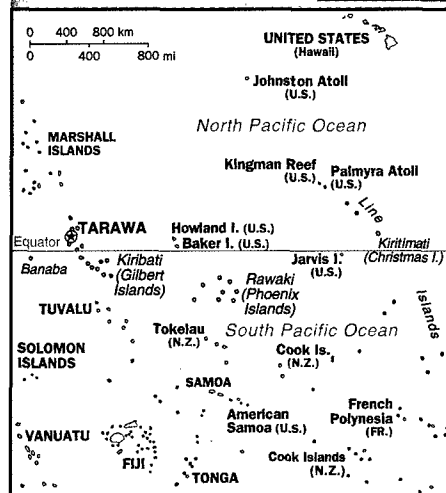
### Transnational Issues

**Disputes - international:** none

### People

**Population:** uninhabited (July 2000 est.)

## Kiribati



### Introduction

**Background:** The Gilbert Islands were granted self-rule by the UK in 1971 and complete independence in 1979 under the new name of Kiribati. The US relinquished all claims to the sparsely inhabited Phoenix and Line Island groups in a 1979 treaty of friendship with Kiribati.

### Geography

**Location:** Oceania, group of islands in the Pacific Ocean, straddling the equator, about one-half of the way from Hawaii to Australia; note - on 1 January 1995, Kiribati unilaterally moved the International Date Line from the middle of the country to include its easternmost islands and make it the same day throughout the country

**Geographic coordinates:** 1 25 N, 173 00 E

**Map references:** Oceania

**Area:**

*total:* 717 sq km

*land:* 717 sq km

*water:* 0 sq km

*note:* includes three island groups - Gilbert Islands, Line Islands, Phoenix Islands

**Area - comparative:** four times the size of Washington, DC

**Land boundaries:** 0 km

**Coastline:** 1,143 km

**Maritime claims:**

*exclusive economic zone:* 200 nm

*territorial sea:* 12 nm

**Climate:** tropical; marine, hot and humid, moderated by trade winds

**Terrain:** mostly low-lying coral atolls surrounded by extensive reefs

**Elevation extremes:**

*lowest point:* Pacific Ocean 0 m

*highest point:* unnamed location on Banaba 81 m

**Natural resources:** phosphate (production discontinued in 1979)

## Kiribati (continued)

### Land use:

arable land: 0%

permanent crops: 51%

permanent pastures: 0%

forests and woodland: 3%

other: 46% (1993 est.)

**Irrigated land:** NA sq km

**Natural hazards:** typhoons can occur any time, but usually November to March; occasional tornadoes; low-level of some of the islands make them very sensitive to sea-level rise

**Environment - current issues:** heavy pollution in lagoon of south Tarawa atoll due to heavy migration mixed with traditional practices such as lagoon latrines and open-pit dumping; ground water at risk

**Environment - international agreements:** party to: Biodiversity, Climate Change, Desertification, Endangered Species, Marine Dumping, Ozone Layer Protection  
*signed, but not ratified:* none of the selected agreements

**Geography - note:** 20 of the 33 islands are inhabited; Banaba (Ocean Island) in Kiribati is one of the three great phosphate rock islands in the Pacific Ocean - the others are Makatea in French Polynesia, and Nauru

### People

**Population:** 91,985 (July 2000 est.)

#### Age structure:

0-14 years: 40.85% (male 19,027; female 18,551)

15-64 years: 56% (male 25,411; female 26,097)

65 years and over: 3.15% (male 1,239; female 1,660) (2000 est.)

**Population growth rate:** 2.34% (2000 est.)

**Birth rate:** 32.43 births/1,000 population (2000 est.)

**Death rate:** 9.01 deaths/1,000 population (2000 est.)

**Net migration rate:** 0 migrant(s)/1,000 population (2000 est.)

#### Sex ratio:

at birth: 1.05 male(s)/female

under 15 years: 1.03 male(s)/female

15-64 years: 0.97 male(s)/female

65 years and over: 0.75 male(s)/female

total population: 0.99 male(s)/female (2000 est.)

**Infant mortality rate:** 55.36 deaths/1,000 live births (2000 est.)

#### Life expectancy at birth:

total population: 59.78 years

male: 56.89 years

female: 62.82 years (2000 est.)

**Total fertility rate:** 4.4 children born/woman (2000 est.)

#### Nationality:

noun: I-Kiribati (singular and plural)

adjective: I-Kiribati

**Ethnic groups:** Micronesian

**Religions:** Roman Catholic 53%, Protestant (Congregational) 41%, Seventh-Day Adventist, Baha'i, Church of God, Mormon 6% (1985 est.)

**Languages:** English (official), Gilbertese

### Literacy:

definition: NA

total population: NA%

male: NA%

female: NA%

### Government

#### Country name:

conventional long form: Republic of Kiribati

conventional short form: Kiribati

note: pronounced kir-ih-bahss

former: Gilbert Islands

**Data code:** KR

**Government type:** republic

**Capital:** Tarawa

**Administrative divisions:** 3 units; Gilbert Islands, Line Islands, Phoenix Islands

note: in addition, there are 6 districts (Banaba, Central Gilberts, Line Islands, Northern Gilberts, Southern Gilberts, Tarawa) and 21 island councils - one for each of the inhabited islands (Abaiang, Abemama, Aranuka, Arorae, Banaba, Beru, Butaritari, Kanton, Kiritimati, Kuria, Maiana, Makin, Marakei, Nikunau, Nonouti, Onotoa, Tabiteuea, Tabuaeran, Tamana, Tarawa, Teraina)

**Independence:** 12 July 1979 (from UK)

**National holiday:** Independence Day, 12 July (1979)

**Constitution:** 12 July 1979

**Legal system:** NA

**Suffrage:** 18 years of age; universal

#### Executive branch:

*chief of state:* President Teburoro TITO (since 1 October 1994); Vice President Tewareka TENTOA (since 12 October 1994); note - the president is both the chief of state and head of government  
*head of government:* President Teburoro TITO (since 1 October 1994); Vice President Tewareka TENTOA (since 12 October 1994); note - the president is both the chief of state and head of government  
*cabinet:* Cabinet appointed by the president from among the members of the House of Assembly, includes the president, vice president, attorney general, and up to eight other ministers  
*elections:* president elected by popular vote for a four-year term; note - the House of Assembly chooses the presidential candidates from among their members and then those candidates compete in a general election; election last held 27 November 1998 (next to be held by NA November 2002); vice president appointed by the president  
*election results:* Teburoro TITO reelected president; percent of vote - Teburoro TITO 52.3%, Dr. Harry TONG 45.8%, Amberoti NIKORA 1.9%, Taberannang TIMEON 0%

**Legislative branch:** unicameral House of Assembly or Maneaba Ni Maungatabu (41 seats; 39 elected by popular vote, one ex officio member, and one nominated to represent Banaba; members serve four-year terms)

*elections:* last held 23 September 1998 (next to be held by NA September 2002)

*election results:* percent of vote by party - NA; seats by party - Maneaban Te Mauri Party 14, National Progressive Party 11, independents 14

**Judicial branch:** Court of Appeal, judges at all levels are appointed by the president; High Court, judges at all levels are appointed by the president; 26 Magistrates' courts, judges at all levels are appointed by the president

**Political parties and leaders:** Liberal Party [Tewareka TENTOA]; Maneaban Te Mauri Party [Teburoro TITO]; National Progressive Party [Teatao TEANNAKI]; New Movement Party [leader NA]  
note: there is no tradition of formally organized political parties in Kiribati; they more closely resemble factions or interest groups because they have no party headquarters, formal platforms, or party structures  
**International organization participation:** ACP, AsDB, C, ESCAP, IBRD, ICAO, ICFTU, ICRM, IDA, IFC, IFRC, IMF, Intelsat (nonsignatory user), Interpol, ITU, Sparteca, SPC, SPF, UN, UNESCO, UPU, WHO, WTrO (applicant)

**Diplomatic representation in the US:** Kiribati does not have an embassy in the US; there is an honorary consulate in Honolulu

**Diplomatic representation from the US:** the US does not have an embassy in Kiribati; the ambassador to the Marshall Islands is accredited to Kiribati

**Flag description:** the upper half is red with a yellow frigate bird flying over a yellow rising sun, and the lower half is blue with three horizontal wavy white stripes to represent the ocean

### Economy

**Economy - overview:** A remote country of 33 scattered coral atolls, Kiribati has few national resources. Commercially viable phosphate deposits were exhausted at the time of independence from the UK in 1979. Copra and fish now represent the bulk of production and exports. The economy has fluctuated widely in recent years. Economic development is constrained by a shortage of skilled workers, weak infrastructure, and remoteness from international markets. Tourism provides more than one-fifth of GDP. The financial sector is at an early stage of development as is the expansion of private sector initiatives. Foreign financial aid, largely from the UK and Japan, is a critical supplement to GDP, equal to 25%-50% of GDP in recent years. Remittances from workers abroad account for more than \$5 million each year.

**GDP:** purchasing power parity - \$74 million (1999 est.), supplemented by a nearly equal amount from external sources

**GDP - real growth rate:** 2.5% (1999 est.)

**GDP - per capita:** purchasing power parity - \$860 (1999 est.)

#### GDP - composition by sector:

agriculture: 14%

industry: 7%

services: 79% (1996 est.)

**Population below poverty line:** NA%

## Kiribati (continued)

### Household income or consumption by percentage share:

lowest 10%: NA%

highest 10%: NA%

**Inflation rate (consumer prices):** 2% (1999 est.)

**Labor force:** 7,870 economically active, not including subsistence farmers (1985 est.)

**Unemployment rate:** 2%; underemployment 70% (1992 est.)

### Budget:

revenues: \$33.3 million

expenditures: \$47.7 million, including capital expenditures of \$NA million (1996 est.)

**Industries:** fishing, handicrafts

**Industrial production growth rate:** 0.7% (1992 est.)

**Electricity - production:** 7 million kWh (1998)

**Electricity - production by source:**

fossil fuel: 100%

hydro: 0%

nuclear: 0%

other: 0% (1998)

**Electricity - consumption:** 7 million kWh (1998)

**Electricity - exports:** 0 kWh (1998)

**Electricity - imports:** 0 kWh (1998)

**Agriculture - products:** copra, taro, breadfruit, sweet potatoes, vegetables; fish

**Exports:** \$6 million (f.o.b., 1998)

**Exports - commodities:** copra 62%, seaweed, fish

**Exports - partners:** US, Australia, NZ (1996)

**Imports:** \$37 million (c.i.f., 1998)

**Imports - commodities:** foodstuffs, machinery and equipment, miscellaneous manufactured goods, fuel

**Imports - partners:** Australia 46%, Fiji, Japan, NZ, US (1996)

**Debt - external:** \$7.2 million (1996 est.)

**Economic aid - recipient:** \$15.5 million (1995), largely from UK and Japan

**Currency:** 1 Australian dollar (\$) = 100 cents

**Exchange rates:** Australian dollars (\$) per US\$1 - 1.5207 (January 2000), 1.5497 (1999), 1.5888 (1998), 1.3439 (1997), 1.2773 (1996), 1.3486 (1995)

**Fiscal year:** NA

### Communications

**Telephones - main lines in use:** 2,600 (1995)

**Telephones - mobile cellular:** 0 (1995)

**Telephone system:**

domestic: NA

international: satellite earth station - 1 Intelsat (Pacific Ocean)

note: Kiribati is being linked to the Pacific Ocean Cooperative Telecommunications Network, which should improve telephone service

**Radio broadcast stations:** AM 1, FM 1, shortwave 1 (1998)

**Radios:** 17,000 (1997)

**Television broadcast stations:** 1 (1997)

**Televisions:** 1,000 (1997)

**Internet Service Providers (ISPs):** NA

### Transportation

**Railways:** 0 km

**Highways:**

total: 670 km (1996 est.)

paved: NA km

unpaved: NA km

**Waterways:** small network of canals, totaling 5 km, in Line Islands

**Ports and harbors:** Banaba, Betio, English Harbor, Kanton

**Merchant marine:**

total: 1 ship (1,000 GRT or over) totaling 1,291 GRT/1,295 DWT

ships by type: passenger/cargo 1 (1999 est.)

**Airports:** 21 (1999 est.)

**Airports - with paved runways:**

total: 4

1,524 to 2,437 m: 4 (1999 est.)

**Airports - with unpaved runways:**

total: 17

914 to 1,523 m: 12

under 914 m: 5 (1999 est.)

### Military

**Military branches:** no regular military forces; Police Force (carries out law enforcement functions and paramilitary duties; small police posts are on all islands)

**Military expenditures - dollar figure:** \$NA

**Military expenditures - percent of GDP:** NA%

**Military - note:** Kiribati does not have military forces; defense assistance is provided by Australia and NZ

### Transnational Issues

**Disputes - international:** none

## Korea, North



### Introduction

**Background:** Following World War II, Korea was split into a northern, communist half and a southern, Western-oriented half. KIM Chong-il has ruled North Korea since his father and the country's founder, president KIM Il-sung, died in 1994. After decades of mismanagement, the North relies heavily on international food aid to feed its population, while continuing to expend resources to maintain an army of over 1 million, the fifth largest in the world. North Korea's long-range missile development and research into nuclear and chemical weapons are of major concern to the international community.

### Geography

**Location:** Eastern Asia, northern half of the Korean Peninsula bordering the Korea Bay and the Sea of Japan, between China and South Korea

**Geographic coordinates:** 40 00 N, 127 00 E

**Map references:** Asia

**Area:**

total: 120,540 sq km

land: 120,410 sq km

water: 130 sq km

**Area - comparative:** slightly smaller than Mississippi

**Land boundaries:**

total: 1,673 km

border countries: China 1,416 km, South Korea 238 km, Russia 19 km

**Coastline:** 2,495 km

**Maritime claims:**

territorial sea: 12 nm

exclusive economic zone: 200 nm

note: military boundary line 50 nm in the Sea of Japan and the exclusive economic zone limit in the Yellow Sea where all foreign vessels and aircraft without permission are banned

**Climate:** temperate with rainfall concentrated in summer

## Korea, North (continued)

**Terrain:** mostly hills and mountains separated by deep, narrow valleys; coastal plains wide in west, discontinuous in east

**Elevation extremes:**

*lowest point:* Sea of Japan 0 m

*highest point:* Paektu-san 2,744 m

**Natural resources:** coal, lead, tungsten, zinc, graphite, magnesite, iron ore, copper, gold, pyrites, salt, fluorspar, hydropower

**Land use:**

*arable land:* 14%

*permanent crops:* 2%

*permanent pastures:* 0%

*forests and woodland:* 61%

*other:* 23% (1993 est.)

**Irrigated land:** 14,600 sq km (1993 est.)

**Natural hazards:** late spring droughts often followed by severe flooding; occasional typhoons during the early fall

**Environment - current issues:** localized air pollution attributable to inadequate industrial controls; water pollution; inadequate supplies of potable water

**Environment - international agreements:**

*party to:* Antarctic Treaty, Biodiversity, Climate Change, Environmental Modification, Ozone Layer Protection, Ship Pollution

*signed, but not ratified:* Antarctic-Environmental Protocol, Law of the Sea

**Geography - note:** strategic location bordering China, South Korea, and Russia; mountainous interior is isolated and sparsely populated

### People

**Population:** 21,687,550 (July 2000 est.)

**Age structure:**

*0-14 years:* 26% (male 2,843,250; female 2,705,206)

*15-64 years:* 68% (male 7,223,364; female 7,502,094)

*65 years and over:* 6% (male 448,242; female 965,394) (2000 est.)

**Population growth rate:** 1.35% (2000 est.)

**Birth rate:** 20.43 births/1,000 population (2000 est.)

**Death rate:** 6.88 deaths/1,000 population (2000 est.)

**Net migration rate:** 0 migrant(s)/1,000 population (2000 est.)

**Sex ratio:**

*at birth:* 1.05 male(s)/female

*under 15 years:* 1.05 male(s)/female

*15-64 years:* 0.96 male(s)/female

*65 years and over:* 0.46 male(s)/female

*total population:* 0.94 male(s)/female (2000 est.)

**Infant mortality rate:** 24.29 deaths/1,000 live births (2000 est.)

**Life expectancy at birth:**

*total population:* 70.74 years

*male:* 67.76 years

*female:* 73.86 years (2000 est.)

**Total fertility rate:** 2.3 children born/woman (2000 est.)

**Nationality:**

*noun:* Korean(s)

*adjective:* Korean

**Ethnic groups:** racially homogeneous; there is a small Chinese community and a few ethnic Japanese

**Religions:** traditionally Buddhist and Confucianist, some Christian and syncretic Chondogyo (Religion of the Heavenly Way)

*note:* autonomous religious activities now almost nonexistent; government-sponsored religious groups exist to provide illusion of religious freedom

**Languages:** Korean

**Literacy:**

*definition:* age 15 and over can read and write Korean

*total population:* 99%

*male:* 99%

*female:* 99% (1990 est.)

### Government

**Country name:**

*conventional long form:* Democratic People's Republic of Korea

*conventional short form:* North Korea

*local long form:* Choson-minjujuui-inmin-konghwaguk

*local short form:* none

*note:* the North Koreans generally use the term "Choson" to refer to their country

*abbreviation:* DPRK

**Data code:** KN

**Government type:** authoritarian socialist; one-man dictatorship

**Capital:** P'yongyang

**Administrative divisions:** 9 provinces (do, singular and plural) and 3 special cities\* (si, singular and plural); Chagang-do (Chagang Province), Hamgyong-bukto (North Hamgyong Province), Hamgyong-namdo (South Hamgyong Province), Hwanghae-bukto (North Hwanghae Province), Hwanghae-namdo (South Hwanghae Province), Kaesong-si\* (Kaesong City), Kangwon-do (Kangwon Province), Namp'o-si\* (Namp'o City), P'yongan-bukto (North P'yongan Province), P'yongan-namdo (South P'yongan Province), P'yongyang-si\* (P'yongyang City), Yanggang-do (Yanggang Province)

**Independence:** 9 September 1948, Democratic People's Republic of Korea (DPRK) Foundation Day  
*note:* 15 August 1945, date of independence from the Japanese and celebrated in North Korea as National Liberation Day

**National holiday:** Foundation Day, 9 September (1948)

**Constitution:** adopted 1948, completely revised 27 December 1972, revised again in April 1992 and September 1998

**Legal system:** based on German civil law system with Japanese influences and Communist legal theory; no judicial review of legislative acts; has not accepted compulsory ICJ jurisdiction

**Suffrage:** 17 years of age; universal

**Executive branch:**

*chief of state:* KIM Chong-il (since NA July 1994);

*note -* in September 1998, KIM Chong-il was reelected Chairman of the National Defense Commission, a position accorded the nation's "highest

administrative authority"; KIM Young-nam was named President of the Supreme People's Assembly Presidium and given the responsibility of representing the state and receiving diplomatic credentials  
*head of government:* Premier HONG Song-nam (since 5 September 1998)

*cabinet:* Cabinet (Naegak), members, except for the Minister of People's Armed Forces, are appointed by the Supreme People's Assembly

*elections:* premier elected by the Supreme People's Assembly; election last held NA 1998 (next to be held NA)

*election results:* HONG Song-nam elected premier; percent of Supreme People's Assembly vote - NA

**Legislative branch:** unicameral Supreme People's Assembly or Ch'oego Inmin Hoeui (687 seats; members elected by popular vote to serve five-year terms)

*elections:* last held 26 July 1998 (next to be held NA 2003)

*election results:* percent of vote by party - NA; seats by party - the KWP approves a single list of candidates who are elected without opposition; minor parties hold a few seats

**Judicial branch:** Central Court, judges are elected by the Supreme People's Assembly

**Political parties and leaders:** Chondoist Chongu Party [YU Mi-yong, chairwoman]; Korean Social Democratic Party [KIM Pyong-sik, chairman]; major party - Korean Workers' Party or KWP [KIM Chong-il, General Secretary]

**International organization participation:** ESCAP, FAO, ICAO, ICRM, IFAD, IFRCS, IHO, IMO, Intelsat (nonsignatory user), IOC, ISO, ITU, NAM, UN, UNCTAD, UNESCO, UNIDO, UPU, WFTU, WHO, WIPO, WMO, WTO

**Diplomatic representation in the US:** none; *note -* North Korea has a Permanent Mission to the UN in New York, headed by YI Hyong-chol

**Diplomatic representation from the US:** none (Swedish Embassy in P'yongyang represents the US as consular protecting power)

**Flag description:** three horizontal bands of blue (top), red (triple width), and blue; the red band is edged in white; on the hoist side of the red band is a white disk with a red five-pointed star

### Economy

**Economy - overview:** North Korea ranks among the world's most centrally planned and isolated economies. The resulting economic distortions and the government's reluctance to publicize economic data limit the amount of reliable information available. State-owned industry produces nearly all manufactured goods, and the regime continues to devote its focus on heavy and military industries at the expense of light and consumer industries. Economic conditions remain stagnant at best and the country's deepening economic slide has been fueled by acute energy shortages, poorly maintained and aging industrial facilities, and a lack of new investment. The agricultural outlook, though slightly improved over

## Korea, North (continued)

previous years, remains weak. The combined effects of serious fertilizer shortages, successive natural disasters, and structural constraints - such as marginal arable land and a short growing season - have reduced staple grain output to more than 1 million tons less than what the country needs to meet even minimum international requirements. The steady flow of international food aid has been critical in meeting the population's basic food needs. The impact of other forms of humanitarian assistance such as medical supplies and agricultural assistance largely has been limited to local areas. Even with aid, malnutrition rates are among the world's highest and estimates of mortality range in the hundreds of thousands as a direct result of starvation or famine-related diseases.

**GDP:** purchasing power parity - \$22.6 billion (1999 est.)

**GDP - real growth rate:** 1% (1999 est.)

**GDP - per capita:** purchasing power parity - \$1,000 (1999 est.)

**GDP - composition by sector:**

*agriculture:* 30%

*industry:* 42%

*services:* 28% (1999 est.)

**Population below poverty line:** NA%

**Household income or consumption by percentage share:**

*lowest 10%:* NA%

*highest 10%:* NA%

**Inflation rate (consumer prices):** NA%

**Labor force:** 9.6 million

**Labor force - by occupation:** agricultural 36%, nonagricultural 64%

**Unemployment rate:** NA%

**Budget:**

*revenues:* \$NA

*expenditures:* \$NA, including capital expenditures of \$NA

**Industries:** military products; machine building, electric power, chemicals; mining (coal, iron ore, magnesite, graphite, copper, zinc, lead, and precious metals), metallurgy; textiles, food processing; tourism

**Industrial production growth rate:** NA%

**Electricity - production:** 31.975 billion kWh (1998)

**Electricity - production by source:**

*fossil fuel:* 34.4%

*hydro:* 65.6%

*nuclear:* 0%

*other:* 0% (1998)

**Electricity - consumption:** 29.737 billion kWh (1998)

**Electricity - exports:** 0 kWh (1998)

**Electricity - imports:** 0 kWh (1998)

**Agriculture - products:** rice, corn, potatoes, soybeans, pulses; cattle, pigs, pork, eggs

**Exports:** \$680 million (f.o.b., 1998 est.)

**Exports - commodities:** minerals, metallurgical products, manufactures (including armaments); agricultural and fishery products

**Exports - partners:** Japan 28%, South Korea 21%, China 5%, Germany 4%, Russia 1% (1995)

**Imports:** \$954 million (c.i.f., 1998 est.)

**Imports - commodities:** petroleum, coking coal, machinery and equipment; consumer goods, grain

**Imports - partners:** China 33%, Japan 17%, Russia 5%, South Korea 4%, Germany 3% (1995)

**Debt - external:** \$12 billion (1996 est.)

**Economic aid - recipient:** \$NA; note - an estimated \$200 million to \$300 million in humanitarian aid from US, South Korea, Japan, and EU in 1997 plus much additional aid from the UN and non-governmental organizations

**Currency:** 1 North Korean won (Wn) = 100 chon

**Exchange rates:** official: North Korean won (Wn) per US\$1 - 2.15 (May 1994), 2.13 (May 1992), 2.14 (September 1991), 2.1 (January 1990), 2.3 (December 1989); market: North Korean won (Wn) per US\$1 - 200

**Fiscal year:** calendar year

### Communications

**Telephones - main lines in use:** 1.1 million (1995)

**Telephones - mobile cellular:** 0 (1999)

**Telephone system:**

*international:* satellite earth stations - 1 Intelsat (Indian Ocean) and 1 Russian (Indian Ocean Region); other international connections through Moscow and Beijing

**Radio broadcast stations:** AM 16, FM 14, shortwave 12 (1999)

**Radios:** 3.36 million (1997)

**Television broadcast stations:** 38 (1999)

**Televisions:** 1.2 million (1997)

**Internet Service Providers (ISPs):** NA

### Transportation

**Railways:**

*total:* 5,000 km

*standard gauge:* 4,095 km 1.435-m gauge (3,500 km electrified; 159 km double track)

*narrow gauge:* 665 km 0.762-m gauge

*dual gauge:* 240 km 1.435-m and 1.600-m gauges (four rails interlaced) (1996 est.)

**Highways:**

*total:* 31,200 km

*paved:* 1,997 km

*unpaved:* 29,203 km (1996 est.)

**Waterways:** 2,253 km; mostly navigable by small craft only

**Pipelines:** crude oil 37 km; petroleum product 180 km

**Ports and harbors:** Ch'ongjin, Haeju, Hungnam (Hamhung), Kimch'aek, Kosong, Najin, Namp'o, Sinuiju, Songnim, Sonbong (formerly Unggi), Ungsang, Wonsan

**Merchant marine:**

*total:* 107 ships (1,000 GRT or over) totaling 675,609 GRT/937,477 DWT

*ships by type:* bulk 5, cargo 91, combination bulk 1, multi-functional large load carrier 1, passenger 2, passenger/cargo 1, petroleum tanker 4, short-sea passenger 2 (1999 est.)

**Airports:** 49 (1994 est.)

**Airports - with paved runways:**

*total:* 22

*over 3,047 m:* 2

*2,438 to 3,047 m:* 15

*1,524 to 2,437 m:* 2

*914 to 1,523 m:* 1

*under 914 m:* 2 (1994 est.)

**Airports - with unpaved runways:**

*total:* 27

*2,438 to 3,047 m:* 4

*1,524 to 2,437 m:* 5

*914 to 1,523 m:* 12

*under 914 m:* 6 (1994 est.)

### Military

**Military branches:** Korean People's Army (includes Army, Navy, Air Force), Civil Security Forces

**Military manpower - military age:** 18 years of age

**Military manpower - availability:**

*males age 15-49:* 5,853,635 (2000 est.)

**Military manpower - fit for military service:**

*males age 15-49:* 3,527,760 (2000 est.)

**Military manpower - reaching military age annually:**

*males:* 178,931 (2000 est.)

**Military expenditures - dollar figure:** \$3.7 billion to \$4.9 billion (FY98 est.)

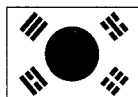
**Military expenditures - percent of GDP:** 25% to 33% (FY98 est.)

### Transnational Issues

**Disputes - international:** 33-km section of boundary with China in the Paektu-san (mountain) area is indefinite; Demarcation Line with South Korea



## Korea, South



### Introduction

**Background:** Following World War II, a republic was set up in the southern half of the Korean Peninsula while a communist government was installed in the north. Between 1950 and 1953, US and other UN forces intervened to defend South Korea from North Korean attacks supported by the Chinese; an armistice was signed in 1953. Thereafter, South Korea achieved amazing economic growth, with per capita income rising to 13 times the level of North Korea. In 1997, the nation suffered a severe financial crisis from which it continues to make a solid recovery. South Korea has also maintained its commitment to democratize its political processes.

### Geography

**Location:** Eastern Asia, southern half of the Korean Peninsula bordering the Sea of Japan and the Yellow Sea

**Geographic coordinates:** 37 00 N, 127 30 E

**Map references:** Asia

#### Area:

*total:* 98,480 sq km

*land:* 98,190 sq km

*water:* 290 sq km

**Area - comparative:** slightly larger than Indiana

#### Land boundaries:

*total:* 238 km

*border countries:* North Korea 238 km

**Coastline:** 2,413 km

#### Maritime claims:

*contiguous zone:* 24 nm

*continental shelf:* not specified

*exclusive economic zone:* 200 nm

*territorial sea:* 12 nm; between 3 nm and 12 nm in the Korea Strait

**Climate:** temperate, with rainfall heavier in summer than winter

**Terrain:** mostly hills and mountains; wide coastal plains in west and south

### Elevation extremes:

*lowest point:* Sea of Japan 0 m

*highest point:* Halla-san 1,950 m

**Natural resources:** coal, tungsten, graphite, molybdenum, lead, hydropower potential

### Land use:

*arable land:* 19%

*permanent crops:* 2%

*permanent pastures:* 1%

*forests and woodland:* 65%

*other:* 13% (1993 est.)

**Irrigated land:** 13,350 sq km (1993 est.)

**Natural hazards:** occasional typhoons bring high winds and floods; low-level seismic activity common in southwest

**Environment - current issues:** air pollution in large cities; water pollution from the discharge of sewage and industrial effluents; drift net fishing

### Environment - international agreements:

*party to:* Antarctic-Environmental Protocol, Antarctic Treaty, Biodiversity, Climate Change, Desertification, Endangered Species, Environmental Modification, Hazardous Wastes, Law of the Sea, Marine Dumping, Nuclear Test Ban, Ozone Layer Protection, Ship Pollution, Tropical Timber 83, Tropical Timber 94, Wetlands, Whaling  
*signed, but not ratified:* Climate Change-Kyoto Protocol

### People

**Population:** 47,470,969 (July 2000 est.)

#### Age structure:

*0-14 years:* 22% (male 5,471,520; female 4,867,688)

*15-64 years:* 71% (male 17,155,401; female 16,662,227)

*65 years and over:* 7% (male 1,274,943; female 2,039,190) (2000 est.)

**Population growth rate:** 0.93% (2000 est.)

**Birth rate:** 15.12 births/1,000 population (2000 est.)

**Death rate:** 5.85 deaths/1,000 population (2000 est.)

**Net migration rate:** 0 migrant(s)/1,000 population (2000 est.)

#### Sex ratio:

*at birth:* 1.13 male(s)/female

*under 15 years:* 1.12 male(s)/female

*15-64 years:* 1.03 male(s)/female

*65 years and over:* 0.63 male(s)/female

*total population:* 1.01 male(s)/female (2000 est.)

**Infant mortality rate:** 7.85 deaths/1,000 live births (2000 est.)

#### Life expectancy at birth:

*total population:* 74.43 years

*male:* 70.75 years

*female:* 78.54 years (2000 est.)

**Total fertility rate:** 1.72 children born/woman (2000 est.)

#### Nationality:

*noun:* Korean(s)

*adjective:* Korean

**Ethnic groups:** homogeneous (except for about 20,000 Chinese)

**Religions:** Christian 49%, Buddhist 47%, Confucianist 3%, Shamanist, Chondogyo (Religion of the Heavenly Way), and other 1%

**Languages:** Korean, English widely taught in junior high and high school

### Literacy:

*definition:* age 15 and over can read and write

*total population:* 98%

*male:* 99.3%

*female:* 96.7% (1995 est.)

### Government

#### Country name:

*conventional long form:* Republic of Korea

*conventional short form:* South Korea

*local long form:* Taehan-min'guk

*local short form:* none

*note:* the South Koreans generally use the term "Han-guk" to refer to their country

*abbreviation:* ROK

**Data code:** KS

**Government type:** republic

**Capital:** Seoul

**Administrative divisions:** 9 provinces (do, singular and plural) and 6 special cities\* (gwangyoksi, singular and plural); Cheju-do, Cholla-bukto, Cholla-namdo, Ch'ungch'ong-bukto, Ch'ungch'ong-namdo, Inch'on-gwangyoksi\*, Kangwon-do, Kwangju-gwangyoksi\*, Kyonggi-do, Kyongsang-bukto, Kyongsang-namdo, Pusan-gwangyoksi\*, Soul-t'ukpolsi\*, Taegu-gwangyoksi\*, Taejon-gwangyoksi\*

**Independence:** 15 August 1945, date of liberation from Japanese colonial rule

**National holiday:** Liberation Day, 15 August (1945)

**Constitution:** 25 February 1988

**Legal system:** combines elements of continental European civil law systems, Anglo-American law, and Chinese classical thought

**Suffrage:** 20 years of age; universal

#### Executive branch:

*chief of state:* President KIM Dae-jung (since 25 February 1998)

*head of government:* Prime Minister PAK Tae-chun (since 10 January 2000)

*cabinet:* State Council appointed by the president on the prime minister's recommendation

*elections:* president elected by popular vote for a single five-year term; election last held 18 December 1997 (next to be held by 18 December 2002); prime minister appointed by the president; deputy prime ministers appointed by the president on the prime minister's recommendation

*election results:* KIM Dae-jung elected president; percent of vote - KIM Dae-jung (NCNP) 40.3% (with ULD partnership), YI Hoe-chang (GNP) 38.7%, YI In-che (NPP) 19.2%

**Legislative branch:** unicameral National Assembly or Kukhoe (299 seats - starting with the April 2000 election the number of seats will be reduced to 273; members elected by popular vote to serve four-year terms)

## Korea, South (continued)

**elections:** last held 11 April 1996 (next to be held 13 April 2000)

**election results:** percent of vote by party - NA; seats by party - NKP 139, NCNP 79, ULD 50, DP 15, independents 16; note - the distribution of seats as of January 2000 was as follows: GNP 130, MDP (former NCNP) 103, ULD 55, independents 11

**Judicial branch:** Supreme Court, justices are appointed by the president subject to the consent of the National Assembly

**Political parties and leaders:** Grand National Party or GNP [YI Hoe-chang, president]; Millennium Democratic Party or MDP [KIM Dae-jung, president]; United Liberal Democrats or ULD [KIM Chong-p'il, honorary chairman]

**note:** subsequent to the legislative election of April 1996 the following parties disbanded - New Korea Party or NKP and Democratic Party or DP; on 20 January 2000, the National Congress for New Politics or NCNP was renamed the Millennium Democratic Party or MDP

**Political pressure groups and leaders:** Federation of Korean Industries; Federation of Korean Trade Unions; Korean Confederation of Trade Unions; Korean National Council of Churches; Korean Traders Association; Korean Veterans' Association; National Council of Labor Unions; National Democratic Alliance of Korea; National Federation of Farmers' Associations; National Federation of Student Associations

**International organization participation:** AfDB, APEC, AsDB, BIS, CCC, CP, EBRD, ESCAP, FAO, G-77, IAEA, IBRD, ICAO, ICC, ICFTU, ICRM, IDA, IEA (observer), IFAD, IFC, IFRCS, IHO, ILO, IMF, IMO, Inmarsat, Intelsat, Interpol, IOC, IOM, ISO, ITU, MINURSO, NAM (guest), NEA, NSG, OAS (observer), OECD, OPCW, OSCE (partner), UN, UNCTAD, UNESCO, UNIDO, UNMOGIP, UNOMIG, UNU, UPU, WHO, WIPO, WMO, WTO, WTrO, ZC

### Diplomatic representation in the US:

**chief of mission:** Ambassador YI Hong-ku  
**chancery:** 2450 Massachusetts Avenue NW, Washington, DC 20008

**telephone:** [1] (202) 939-5600

**FAX:** [1] (202) 387-0205

**consulate(s) general:** Anchorage, Atlanta, Boston, Chicago, Honolulu, Houston, Los Angeles, New York, San Francisco, and Seattle

**consulate(s):** Agana (Guam)

### Diplomatic representation from the US:

**chief of mission:** Ambassador Stephen W.

BOSWORTH

**embassy:** 82 Sejong-Ro, Chongro-ku, Seoul

**mailing address:** American Embassy, Unit 15550,

APO AP 96205-0001

**telephone:** [82] (2) 397-4114

**FAX:** [82] (2) 738-8845

**Flag description:** white with a red (top) and blue yin-yang symbol in the center; there is a different black trigram from the ancient I Ching (Book of Changes) in each corner of the white field

## Economy

**Economy - overview:** As one of the Four Dragons of East Asia, South Korea has achieved an incredible record of growth. Three decades ago its GDP per capita was comparable with levels in the poorer countries of Africa and Asia. Today its GDP per capita is seven times India's, 13 times North Korea's, and comparable to the lesser economies of the European Union. This success through the late 1980s was achieved by a system of close government/business ties, including directed credit, import restrictions, sponsorship of specific industries, and a strong labor effort. The government promoted the import of raw materials and technology at the expense of consumer goods and encouraged savings and investment over consumption. The Asian financial crisis of 1997-99 exposed certain longstanding weaknesses in South Korea's development model, including high debt/equity ratios, massive foreign borrowing, and an undisciplined financial sector. By 1999 it had recovered financial stability, turning a substantial decline in 1998 into strong growth in 1999. Seoul has also pressed the country's largest business groups to swap subsidiaries to promote specialization, and the administration has directed many of the mid-sized conglomerates into debt-workout programs with creditor banks. The major economic challenge for the next several years presumably is the maintenance of the pace of market reforms to restore the old growth pattern.

**GDP:** purchasing power parity - \$625.7 billion (1999 est.)

**GDP - real growth rate:** 10% (1999 est.)

**GDP - per capita:** purchasing power parity - \$13,300 (1999 est.)

### GDP - composition by sector:

**agriculture:** 5%

**industry:** 45%

**services:** 50% (1998 est.)

**Population below poverty line:** NA%

**Household income or consumption by percentage share:**

**lowest 10%:** NA%

**highest 10%:** NA%

**Inflation rate (consumer prices):** 0.8% (1999 est.)

**Labor force:** 22 million (1998)

**Labor force - by occupation:** services and other 68%, mining and manufacturing 20%, agriculture, fishing, forestry 12% (1998)

**Unemployment rate:** 6.3% (1999 est.)

### Budget:

**revenues:** \$68.9 billion

**expenditures:** \$82.3 billion, including capital

expenditures of \$14.5 billion (1998)

**Industries:** electronics, automobile production, chemicals, shipbuilding, steel, textiles, clothing, footwear, food processing

**Industrial production growth rate:** 22% (1999 est.)

**Electricity - production:** 221.258 billion kWh (1998)

### Electricity - production by source:

**fossil fuel:** 59.56%

**hydro:** 1.91%

**nuclear:** 38.51%

**other:** 0.02% (1998)

**Electricity - consumption:** 205.77 billion kWh (1998)

**Electricity - exports:** 0 kWh (1998)

**Electricity - imports:** 0 kWh (1998)

**Agriculture - products:** rice, root crops, barley, vegetables, fruit; cattle, pigs, chickens, milk, eggs; fish

**Exports:** \$144 billion (f.o.b., 1999)

**Exports - commodities:** electronic products, machinery and equipment, motor vehicles, steel, ships; textiles, clothing, footwear; fish

**Exports - partners:** US 17%, Japan 9%, China 9%, Hong Kong 7%, Taiwan 4% (1998)

**Imports:** \$116 billion (c.i.f., 1999)

**Imports - commodities:** machinery, electronics and electronic equipment, oil, steel, transport equipment, textiles, organic chemicals, grains

**Imports - partners:** US 22%, Japan 18%, China 7%, Australia 5%, Saudi Arabia 5% (1998)

**Debt - external:** \$142 billion (1999)

**Economic aid - recipient:** \$NA

**Currency:** 1 South Korean won (W) = 100 chun (theoretical)

**Exchange rates:** South Korean won (W) per US\$1 - 1,130.32 (January 2000), 1,188.82 (1999), 1,401.44 (1998), 951.29 (1997), 804.45 (1996), 771.27 (1995)

**Fiscal year:** calendar year

## Communications

**Telephones - main lines in use:** 23.1 million (1998)

**Telephones - mobile cellular:** 8.6 million (1998)

**Telephone system:** excellent domestic and international services

**domestic:** NA

**international:** fiber-optic submarine cable to China; the Russia-Korea-Japan submarine cable; satellite earth stations - 3 Intelsat (2 Pacific Ocean and 1 Indian Ocean) and 1 Inmarsat (Pacific Ocean region)

**Radio broadcast stations:** AM 106, FM 97, shortwave 6 (1999)

**Radios:** 47.5 million (1997)

**Television broadcast stations:** 121 (plus 850 repeater stations and the eight-channel American Forces Korea Network) (1999)

**Televisions:** 15.9 million (1997)

**Internet Service Providers (ISPs):** 11 (1999)

## Transportation

### Railways:

**total:** 6,240 km

**standard gauge:** 6,240 km 1.435-m gauge (525 km electrified) (1998 est.)

### Highways:

**total:** 86,990 km

**paved:** 64,808 km (including 1,996 km of expressways)

**unpaved:** 22,182 km (1998 est.)

## Korea, South (continued)

**Waterways:** 1,609 km; use restricted to small native craft

**Pipelines:** petroleum products 455 km; note - additionally, there is a parallel petroleum, oils, and lubricants (POL) pipeline being completed

**Ports and harbors:** Chinhae, Inch'on, Kusan, Masan, Mokpo, Pohang, Pusan, Tonghae-hang, Ulsan, Yosu

### Merchant marine:

*total:* 461 ships (1,000 GRT or over) totaling 5,093,620 GRT/8,100,634 DWT

*ships by type:* bulk 98, cargo 149, chemical tanker 39, combination bulk 4, container 53, liquefied gas 13, multi-functional large load carrier 1, passenger 3, petroleum tanker 61, refrigerated cargo 26, roll-on/roll-off 4, specialized tanker 4, vehicle carrier 6 (1999 est.)

**Airports:** 103 (1999 est.)

**Airports - with paved runways:**  
*total:* 67

*over 3,047 m:* 1

*2,438 to 3,047 m:* 18

*1,524 to 2,437 m:* 15

*914 to 1,523 m:* 13

*under 914 m:* 20 (1999 est.)

**Airports - with unpaved runways:**  
*total:* 36

*over 3,047 m:* 1

*914 to 1,523 m:* 3

*under 914 m:* 32 (1999 est.)

**Heliports:** 203 (1999 est.)

## Military

**Military branches:** Army, Navy, Air Force, Marine Corps, National Maritime Police (Coast Guard)

**Military manpower - military age:** 18 years of age

**Military manpower - availability:**

*males age 15-49:* 14,080,470 (2000 est.)

**Military manpower - fit for military service:**

*males age 15-49:* 8,953,984 (2000 est.)

**Military manpower - reaching military age annually:**

*males:* 400,032 (2000 est.)

**Military expenditures - dollar figure:** \$9.9 billion (FY98/99)

**Military expenditures - percent of GDP:** 3.2% (FY98/99)

## Transnational Issues

**Disputes - international:** Demarcation Line with North Korea; Liancourt Rocks (Takeshima/Tokdo) claimed by Japan

## Kuwait



## Introduction

**Background:** Kuwait was attacked and overrun by Iraq on 2 August 1990. Following several weeks of aerial bombardment, a US-led UN coalition began a ground assault on 23 February 1991 that completely liberated Kuwait in four days. Kuwait has spent more than \$5 billion dollars to repair oil infrastructure damaged during 1990-91.

## Geography

**Location:** Middle East, bordering the Persian Gulf, between Iraq and Saudi Arabia

**Geographic coordinates:** 29 30 N, 45 45 E

**Map references:** Middle East

### Area:

*total:* 17,820 sq km

*land:* 17,820 sq km

*water:* 0 sq km

**Area - comparative:** slightly smaller than New Jersey

### Land boundaries:

*total:* 464 km

*border countries:* Iraq 242 km, Saudi Arabia 222 km

**Coastline:** 499 km

### Maritime claims:

*territorial sea:* 12 nm

**Climate:** dry desert; intensely hot summers; short, cool winters

**Terrain:** flat to slightly undulating desert plain

### Elevation extremes:

*lowest point:* Persian Gulf 0 m

*highest point:* unnamed location 306 m

**Natural resources:** petroleum, fish, shrimp, natural gas

### Land use:

*arable land:* 0%

*permanent crops:* 0%

*permanent pastures:* 8%

*forests and woodland:* 0%

*other:* 92% (1993 est.)

**Irrigated land:** 20 sq km (1993 est.)

**Natural hazards:** sudden cloudbursts are common from October to April; they bring inordinate amounts of rain which can damage roads and houses; sandstorms and dust storms occur throughout the year, but are most common between March and August

**Environment - current issues:** limited natural fresh water resources; some of world's largest and most sophisticated desalination facilities provide much of the water; air and water pollution; desertification

### Environment - international agreements:

*party to:* Climate Change, Desertification, Environmental Modification, Hazardous Wastes, Law of the Sea, Marine Dumping, Nuclear Test Ban, Ozone Layer Protection

*signed, but not ratified:* Biodiversity, Endangered Species, Marine Dumping

**Geography - note:** strategic location at head of Persian Gulf

## People

**Population:** 1,973,572

*note:* includes 1,159,913 non-nationals (July 2000 est.)

### Age structure:

*0-14 years:* 29.36% (male 295,102; female 284,327)

*15-64 years:* 68.32% (male 860,318; female 488,004)

*65 years and over:* 2.32% (male 29,544; female 16,277) (2000 est.)

**Population growth rate:** 3.44% (2000 est.)

*note:* this rate reflects a return to pre-Gulf crisis immigration of expatriates

**Birth rate:** 22.04 births/1,000 population (2000 est.)

**Death rate:** 2.45 deaths/1,000 population (2000 est.)

**Net migration rate:** 14.77 migrant(s)/1,000 population (2000 est.)

### Sex ratio:

*at birth:* 1.04 male(s)/female

*under 15 years:* 1.04 male(s)/female

*15-64 years:* 1.76 male(s)/female

*65 years and over:* 1.82 male(s)/female

*total population:* 1.5 male(s)/female (2000 est.)

**Infant mortality rate:** 11.55 deaths/1,000 live births (2000 est.)

### Life expectancy at birth:

*total population:* 76.08 years

*male:* 75.27 years

*female:* 76.92 years (2000 est.)

**Total fertility rate:** 3.26 children born/woman (2000 est.)

### Nationality:

*noun:* Kuwaiti(s)

*adjective:* Kuwaiti

**Ethnic groups:** Kuwaiti 45%, other Arab 35%, South Asian 9%, Iranian 4%, other 7%

**Religions:** Muslim 85% (Sunni 45%, Shi'a 40%), Christian, Hindu, Parsi, and other 15%

**Languages:** Arabic (official), English widely spoken

### Literacy:

*definition:* age 15 and over can read and write

*total population:* 78.6%

*male:* 82.2%

*female:* 74.9% (1995 est.)

## Government

### Country name:

*conventional long form:* State of Kuwait

*conventional short form:* Kuwait

*local long form:* Dawlat al Kuwayt

*local short form:* Al Kuwayt

**Data code:** KU

**Government type:** nominal constitutional monarchy

**Capital:** Kuwait

**Administrative divisions:** 5 governorates

(muhafazat, singular - muhafazah); Al Ahmadi, Al

Farwaniyah, Al 'Asimah, Al Jahra', Hawalli

**Independence:** 19 June 1961 (from UK)

**National holiday:** National Day, 25 February (1950)

**Constitution:** approved and promulgated 11 November 1962

**Legal system:** civil law system with Islamic law significant in personal matters; has not accepted compulsory ICJ jurisdiction

**Suffrage:** adult males who have been naturalized for 30 years or more or have resided in Kuwait since before 1920 and their male descendants at age 21  
*note:* only 10% of all citizens are eligible to vote; in 1996, naturalized citizens who do not meet the pre-1920 qualification but have been naturalized for 30 years were eligible to vote for the first time

### Executive branch:

*chief of state:* Amir JABIR al-Ahmad al-Jabir Al Sabah (since 31 December 1977)

*head of government:* Prime Minister and Crown Prince SAAD al-Abdallah al-Salim Al Sabah (since 8 February 1978); First Deputy Prime Minister SABAH al-Ahmad al-Jabir Al Sabah (since 17 October 1992); Second Deputy Prime Minister SALIM al-Sabah al-Salim Al Sabah (since 7 October 1996)

*cabinet:* Council of Ministers appointed by the prime minister and approved by the monarch

*elections:* none; the monarch is hereditary; prime minister and deputy prime ministers appointed by the monarch

**Legislative branch:** unicameral National Assembly or Majlis al-Umma (50 seats; members elected by popular vote to serve four-year terms)

*elections:* last held 3 July 1999 (next to be held NA 2003)

*election results:* percent of vote - NA; seats - independents 50; *note* - all cabinet ministers are also ex officio members of the National Assembly

**Judicial branch:** High Court of Appeal

**Political parties and leaders:** none

**Political pressure groups and leaders:** several political groups act as de facto parties: Bedouins, merchants, Sunni and Shi'a activists, and secular leftists and nationalists

**International organization participation:** ABEDA, AfDB, AFESD, AL, AMF, BDEAC, CAEU, CCC, ESCWA, FAO, G-77, GCC, IAEA, IBRD, ICAO, ICC, ICRM, IDA, IDB, IFAD, IFC, IFRCS, IHO (pending member), ILO, IMF, IMO, Inmarsat, Intelsat, Interpol, IOC, ISO (correspondent), ITU, NAM, OAEPC, OIC, OPCW, OPEC, UN, UNCTAD, UNESCO, UNIDO, UPU, WFTU, WHO, WIPO, WMO, WTO, WTrO

### Diplomatic representation in the US:

*chief of mission:* Ambassador MUHAMMAD al-Sabah al-Salim Al SABAHA

*chancery:* 2940 Tilden Street NW, Washington, DC 20008

*telephone:* [1] (202) 966-0702

*FAX:* [1] (202) 966-0517

### Diplomatic representation from the US:

*chief of mission:* Ambassador James A. LAROCCO

*embassy:* Bayan, near the Bayan palace, Kuwait City

*mailing address:* P. O. Box 77 Safat, 13001 Safat, Kuwait; Unit 69000, APO AE 09880-9000

*telephone:* [965] 539-5307 or 539-5308

*FAX:* [965] 538-0282

**Flag description:** three equal horizontal bands of green (top), white, and red with a black trapezoid based on the hoist side

## Economy

**Economy - overview:** Kuwait is a small, relatively open economy with proved crude oil reserves of about 94 billion barrels - 10% of world reserves. Petroleum accounts for nearly half of GDP, 90% of export revenues, and 75% of government income. Kuwait lacks water and has practically no arable land, thus preventing development of agriculture. With the exception of fish, it depends almost wholly on food imports. About 75% of potable water must be distilled or imported. Higher oil prices reduced the budget deficit from \$5.5 billion to \$3 billion in 1999, and prices are expected to remain relatively strong throughout 2000. The government is proceeding slowly with reforms. It inaugurated Kuwait's first free-trade zone in 1999 and will continue discussions with foreign oil companies to develop fields in the northern part of the country.

**GDP:** purchasing power parity - \$44.8 billion (1999 est.)

**GDP - real growth rate:** 1.1% (1999 est.)

**GDP - per capita:** purchasing power parity - \$22,500 (1999 est.)

### GDP - composition by sector:

*agriculture:* 0%

*industry:* 55%

*services:* 45% (1996)

**Population below poverty line:** NA%

**Household income or consumption by percentage share:**

*lowest 10%:* NA%

*highest 10%:* NA%

**Inflation rate (consumer prices):** 2% (1999 est.)

**Labor force:** 1.3 million (1998 est.)

*note:* 68% of the population in the 15-64 age group is non-national (July 1998 est.)

**Labor force - by occupation:** government and social services 50%, services 40%, industry and agriculture 10% (1996 est.)

**Unemployment rate:** 1.8% (official 1996 est.)

### Budget:

*revenues:* \$10 billion

*expenditures:* \$13 billion, including capital expenditures of \$NA (1999 est.)

**Industries:** petroleum, petrochemicals, desalination, food processing, construction materials, salt, construction

**Industrial production growth rate:** 1% (1997 est.)

**Electricity - production:** 26.995 billion kWh (1998)

**Electricity - production by source:**

*fossil fuel:* 100%

*hydro:* 0%

*nuclear:* 0%

*other:* 0% (1998)

**Electricity - consumption:** 25.105 billion kWh (1998)

**Electricity - exports:** 0 kWh (1998)

**Electricity - imports:** 0 kWh (1998)

**Agriculture - products:** practically no crops; fish

**Exports:** \$13.5 billion (f.o.b., 1999 est.)

**Exports - commodities:** oil and refined products, fertilizers

**Exports - partners:** Japan 24%, India 16%, US 13%, South Korea 11%, Singapore 8% (1997)

**Imports:** \$8.1 billion (f.o.b., 1999 est.)

**Imports - commodities:** food, construction materials, vehicles and parts, clothing

**Imports - partners:** US 22%, Japan 15%, UK 13%, Germany 8%, Italy 6% (1997)

**Debt - external:** \$9.27 billion (1998 est.)

**Economic aid - recipient:** \$27.6 million (1995)

**Currency:** 1 Kuwaiti dinar (KD) = 1,000 fils

**Exchange rates:** Kuwaiti dinars (KD) per US\$1 - 0.3042 (January 2000), 0.3044 (1999), 0.3047 (1998), 0.3033 (1997), 0.2994 (1996), 0.2984 (1995)

**Fiscal year:** 1 July - 30 June

## Communications

**Telephones - main lines in use:** 411,600 (1997)

**Telephones - mobile cellular:** 150,000 (1996)

**Telephone system:** the civil network suffered some damage as a result of the Gulf war, but most of the telephone exchanges were left intact and, by the end of 1994, domestic and international telecommunications had been restored to normal operation; the quality of service is excellent

*domestic:* new telephone exchanges provide a large capacity for new subscribers; trunk traffic is carried by microwave radio relay, coaxial cable, open wire and fiber-optic cable; a cellular telephone system operates throughout Kuwait, and the country is well supplied with pay telephones; approximately 15,000 Internet subscribers in 1996

*international:* coaxial cable and microwave radio relay to Saudi Arabia; linked to Bahrain, Qatar, UAE via the Fiber-Optic Gulf (FOG) cable; satellite earth stations - 3 Intelsat (1 Atlantic Ocean, 2 Indian Ocean), 1 Inmarsat (Atlantic Ocean), and 2 Arabsat

**Radio broadcast stations:** AM 6, FM 11, shortwave 1 (1998)

**Radios:** 1.175 million (1997)

**Television broadcast stations:** 13 (plus several satellite channels) (1997)

**Televisions:** 875,000 (1997)

**Internet Service Providers (ISPs):** 2 (1999)

## Transportation

**Railways:** 0 km

**Highways:**

*total:* 4,450 km

*paved:* 3,590 km

*unpaved:* 860 km (1999 est.)

**Pipelines:** crude oil 877 km; petroleum products 40 km; natural gas 165 km

**Ports and harbors:** Ash Shu'aybah, Ash Shuwaykh, Kuwait, Mina' 'Abd Allah, Mina' al Ahmadi, Mina' Su'ud

**Merchant marine:**

*total:* 48 ships (1,000 GRT or over) totaling 2,506,448 GRT/4,040,921 DWT

*ships by type:* bulk 1, cargo 9, container 6, liquified gas 7, livestock carrier 4, petroleum tanker 21 (1999 est.)

**Airports:** 7 (1999 est.)

**Airports - with paved runways:**

*total:* 4

*over 3,047 m:* 2

*2,438 to 3,047 m:* 2 (1999 est.)

**Airports - with unpaved runways:**

*total:* 3

*1,524 to 2,437 m:* 1

*914 to 1,523 m:* 1

*under 914 m:* 1 (1999 est.)

**Heliports:** 2 (1999 est.)

## Military

**Military branches:** Army, Navy, Air Force, National Police Force, National Guard, Coast Guard

**Military manpower - military age:** 18 years of age

**Military manpower - availability:**

*males age 15-49:* 749,252 (2000 est.)

**Military manpower - fit for military service:**

*males age 15-49:* 446,518 (2000 est.)

**Military manpower - reaching military age annually:**

*males:* 17,919 (2000 est.)

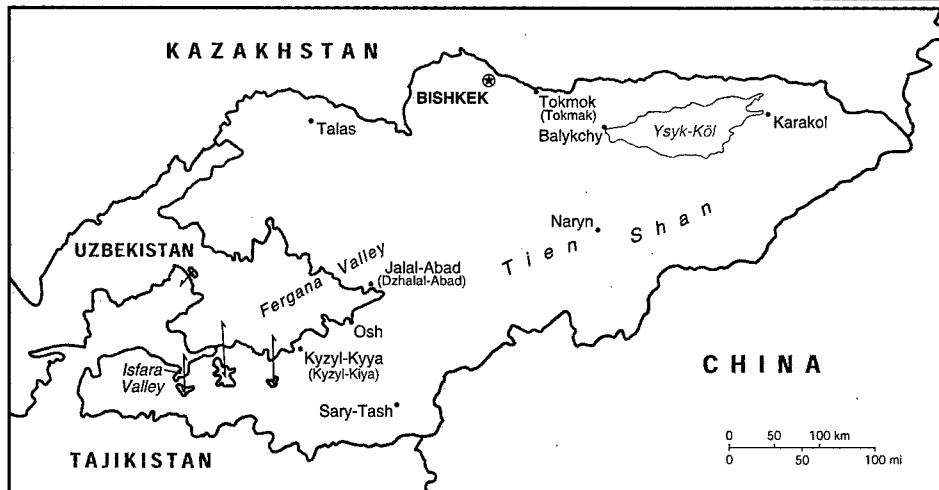
**Military expenditures - dollar figure:** \$2.518 billion (FY99/00)

**Military expenditures - percent of GDP:** 8% (FY99/00)

## Transnational Issues

**Disputes - international:** in November 1994, Iraq formally accepted the UN-demarcated border with Kuwait which had been spelled out in Security Council Resolutions 687 (1991), 773 (1993), and 883 (1993); this formally ends earlier claims to Kuwait and to Bubiyan and Warbah islands; ownership of Qaruh and Umm al Maradim islands disputed by Saudi Arabia

## Kyrgyzstan



## Introduction

**Background:** A Central Asian country of incredible natural beauty and proud nomadic traditions, Kyrgyzstan was annexed by Russia in 1864; it achieved independence from the Soviet Union in 1991. Current concerns include: privatization of state-owned enterprises, expansion of democracy and political freedoms, inter-ethnic relations, and terrorism.

## Geography

**Location:** Central Asia, west of China

**Geographic coordinates:** 41 00 N, 75 00 E

**Map references:** Commonwealth of Independent States

**Area:**

*total:* 198,500 sq km

*land:* 191,300 sq km

*water:* 7,200 sq km

**Area - comparative:** slightly smaller than South Dakota

**Land boundaries:**

*total:* 3,878 km

*border countries:* China 858 km, Kazakhstan 1,051 km, Tajikistan 870 km, Uzbekistan 1,099 km

**Coastline:** 0 km (landlocked)

**Maritime claims:** none (landlocked)

**Climate:** dry continental to polar in high Tien Shan; subtropical in southwest (Fergana Valley); temperate in northern foothill zone

**Terrain:** peaks of Tien Shan and associated valleys and basins encompass entire nation

**Elevation extremes:**

*lowest point:* Kara-Darya 132 m

*highest point:* Jengish Chokusu (Pik Pobedy) 7,439 m

**Natural resources:** abundant hydropower; significant deposits of gold and rare earth metals; locally exploitable coal, oil, and natural gas; other deposits of nepheline, mercury, bismuth, lead, and zinc

**Land use:**

*arable land:* 7%

*permanent crops:* 0%

*permanent pastures:* 44%

*forests and woodland:* 4%

*other:* 45% (1993 est.)

*note:* Kyrgyzstan has the world's largest natural growth walnut forest

**Irrigated land:** 9,000 sq km (1993 est.)

**Natural hazards:** NA

**Environment - current issues:** water pollution; many people get their water directly from contaminated streams and wells; as a result, water-borne diseases are prevalent; increasing soil salinity from faulty irrigation practices

**Environment - international agreements:**

*party to:* Biodiversity, Desertification, Hazardous Wastes

*signed, but not ratified:* none of the selected agreements

**Geography - note:** landlocked

## People

**Population:** 4,685,230 (July 2000 est.)

**Age structure:**

*0-14 years:* 36% (male 843,038; female 825,519)

*15-64 years:* 58% (male 1,337,268; female 1,393,397)

*65 years and over:* 6% (male 107,405; female 178,603) (2000 est.)

**Population growth rate:** 1.43% (2000 est.)

**Birth rate:** 26.29 births/1,000 population (2000 est.)

**Death rate:** 9.15 deaths/1,000 population (2000 est.)

**Net migration rate:** -2.81 migrant(s)/1,000 population (2000 est.)

**Sex ratio:**

*at birth:* 1.05 male(s)/female

*under 15 years:* 1.02 male(s)/female

*15-64 years:* 0.96 male(s)/female

*65 years and over:* 0.6 male(s)/female

## Kyrgyzstan (continued)

**total population:** 0.95 male(s)/female (2000 est.)  
**Infant mortality rate:** 77.08 deaths/1,000 live births (2000 est.)

### Life expectancy at birth:

**total population:** 63.37 years

**male:** 59.06 years

**female:** 67.9 years (2000 est.)

**Total fertility rate:** 3.22 children born/woman (2000 est.)

### Nationality:

**noun:** Kyrgyzstani(s)

**adjective:** Kyrgyzstani

**Ethnic groups:** Kirghiz 52.4%, Russian 18%, Uzbek 12.9%, Ukrainian 2.5%, German 2.4%, other 11.8%

**Religions:** Muslim 75%, Russian Orthodox 20%, other 5%

**Languages:** Kirghiz (Kyrgyz) - official language, Russian - official language

**note:** in March 1996, the Kyrgyzstani legislature amended the constitution to make Russian an official language, along with Kirghiz, in territories and work places where Russian-speaking citizens predominate

### Literacy:

**definition:** age 15 and over can read and write

**total population:** 97%

**male:** 99%

**female:** 96% (1989 est.)

## Government

### Country name:

**conventional long form:** Kyrgyz Republic

**conventional short form:** Kyrgyzstan

**local long form:** Kyrgyz Respublikasy

**local short form:** none

**former:** Kirghiz Soviet Socialist Republic

**Data code:** KG

**Government type:** republic

**Capital:** Bishkek

**Administrative divisions:** 6 oblastlar (singular - oblast) and 1 city\* (singular - shaar); Bishkek Shaary\*, Chuy Oblasty (Bishkek), Jalal-Abad Oblasty, Naryn Oblasty, Osh Oblasty, Talas Oblasty, Ysyk-Kol Oblasty (Karakol)

**note:** administrative divisions have the same names as their administrative centers (exceptions have the administrative center name following in parentheses)

**Independence:** 31 August 1991 (from Soviet Union)

**National holiday:** National Day, 2 December; Independence Day, 31 August (1991)

**Constitution:** adopted 5 May 1993

**note:** amendment proposed by President AKAYEV and passed in a national referendum on 10 February 1996 significantly expands the powers of the president at the expense of the legislature

**Legal system:** based on civil law system

**Suffrage:** 18 years of age; universal

### Executive branch:

**chief of state:** President Askar AKAYEV (since 28 October 1990)

**head of government:** Prime Minister Jumabek IBRAIMOV (since NA December 1998)

**cabinet:** Cabinet of Ministers appointed by the president on the recommendation of the prime minister

**elections:** president elected by popular vote for a five-year term; elections last held 24 December 1995 (next to be held November or December 2000); prime minister appointed by the president

**election results:** Askar AKAYEV reelected president; percent of vote - Askar AKAYEV 75%; note - elections were held early which gave the two opposition candidates little time to campaign; AKAYEV may have orchestrated the "deregistration" of two other candidates, one of whom was a major rival

**Legislative branch:** bicameral Supreme Council or Zhogorku Kenesh consists of the Assembly of People's Representatives (70 seats; members are elected by popular vote to serve five-year terms) and the Legislative Assembly (35 seats; members are elected by popular vote to serve five-year terms)

**elections:** Assembly of People's Representatives - last held 5 February 1995 (next to be held 20 February 2000); Legislative Assembly - last held 5 February 1995 (next to be held 20 February 2000)

**election results:** Assembly of People's Representatives - percent of vote by party - NA; seats by party - NA; note - not all of the 70 seats were filled at the 5 February 1995 elections; as a result, run-off elections were held at later dates; the assembly meets twice yearly; Legislative Assembly - percent of vote by party - NA; seats by party - NA; note - not all of the 35 seats were filled at the 5 February 1995 elections; as a result, run-off elections were held at later dates

**note:** the legislature became bicameral for the 5 February 1995 elections

**Judicial branch:** Supreme Court, judges are appointed for 10-year terms by the Supreme Council on recommendation of the president; Constitutional Court; Higher Court of Arbitration

**Political parties and leaders:** Agrarian Party [leader NA]; Agrarian Party of Kyrgyzstan [A. ALIYEV]; Banner National Revival Party or ASABA [Chaprashty BAZARBAY]; Communist Party of Kyrgyzstan or PKK [Absamat MASALIYEV, chairman]; Democratic Movement of Kyrgyzstan or DDK [Jypar JEKSHEYEV, chairman]; Dignity Party [Feliks KULOV]; Fatherland or Alta Mekel Party [Omurbek TEKEBAYEV]; Justice Party [Chingiz AYTMATOV]; Kyrgyzstan Erkin Party (Democratic Movement of Free Kyrgyzstan) or Erk [Tursunbay Bakir UULU]; Movement for the People's Salvation [Djungalbek AMAMBAYEV]; Mutual Help Movement or Ashar [Zhumagazy USUPOV]; National Unity Democratic Movement or DDNE [Yury RAZGULYAYEV]; Peasant Party [leader NA]; Republican Popular Party of Kyrgyzstan [J. SHARSHENALIYEV]; Social Democratic Party or PSD [J. IBRAMOV]

**Political pressure groups and leaders:** Council of Free Trade Unions; Kyrgyz Committee on Human Rights [Ramazan DYRYDAYEV]; National Unity Democratic Movement; Union of Entrepreneurs

**International organization participation:** AsDB, CIS, EAPC, EBRD, ECE, ECO, ESCAP, FAO, IBRD, ICAO, ICRM, IDA, IDB, IFAD, IFC, IFRCS, ILO, IMF, Intelsat, Interpol, IOC, IOM (observer), ISO (correspondent), ITU, NAM (observer), OIC, OPCW, OSCE, PCA, PFP, UN, UNAMSIL, UNCTAD, UNESCO, UNIDO, UNMIK, UPU, WFTU, WHO, WIPO, WMO, WTO, WTrO, WTrO (applicant)

### Diplomatic representation in the US:

**chief of mission:** Ambassador Bakyt ABDRIYAYEV  
**chancery:** 1732 Wisconsin Avenue NW, Washington, DC 20007

**telephone:** [1] (202) 338-5141

**FAX:** [1] (202) 338-5139

### Diplomatic representation from the US:

**chief of mission:** Ambassador Anne M. SIGMUND  
**embassy:** 171 Prospect Mira, 720016 Bishkek  
**mailing address:** use embassy street address  
**telephone:** [996] (3312) 22-29-20, 22-27-77  
**FAX:** [996] (3312) 22-35-51

**Flag description:** red field with a yellow sun in the center having 40 rays representing the 40 Kirghiz tribes; on the obverse side the rays run counterclockwise, on the reverse, clockwise; in the center of the sun is a red ring crossed by two sets of three lines, a stylized representation of the roof of the traditional Kirghiz yurt

## Economy

**Economy - overview:** Kyrgyzstan is a small, poor, mountainous country with a predominantly agricultural economy. Cotton, wool, and meat are the main agricultural products and exports. Industrial exports include gold, mercury, uranium, and electricity. Kyrgyzstan has been one of the most progressive countries of the former Soviet Union in carrying out market reforms. Following a successful stabilization program, which lowered inflation from 88% in 1994 to 15% for 1997, attention is turning toward stimulating growth. Much of the government's stock in enterprises has been sold. Drops in production had been severe since the breakup of the Soviet Union in December 1991, but by mid-1995 production began to recover and exports began to increase. Pensioners, unemployed workers, and government workers with salary arrears continue to suffer. Foreign assistance played a substantial role in the country's economic turnaround in 1996-97. The government has adopted a series of measures to combat such severe problems as excessive external debt, inflation, inadequate revenue collection, and the spillover from Russia's economic disorders. Kyrgyzstan had moderate growth in 1999 of 3.4% with a similar rate expected for 2000.

**GDP:** purchasing power parity - \$10.3 billion (1999 est.)

**GDP - real growth rate:** 3.4% (1999 est.)

**GDP - per capita:** purchasing power parity - \$2,300 (1999 est.)

### GDP - composition by sector:

**agriculture:** 45%

**industry:** 20%

## Kyrgyzstan (continued)

services: 35% (1999 est.)

**Population below poverty line:** 40% (1993 est.)

**Household income or consumption by percentage share:**

*lowest 10%:* 2.7%

*highest 10%:* 26.2% (1993)

**Inflation rate (consumer prices):** 37% (1999 est.)

**Labor force:** 1.7 million

**Labor force - by occupation:** agriculture and forestry 55%, industry 15%, services 30% (1999 est.)

**Unemployment rate:** 6% (1998 est.)

**Budget:**

*revenues:* \$225 million

*expenditures:* \$308 million, including capital

expenditures of \$11 million (1996 est.)

**Industries:** small machinery, textiles, food processing, cement, shoes, sawn logs, refrigerators, furniture, electric motors, gold, rare earth metals

**Industrial production growth rate:** -3.4% (1999 est.)

**Electricity - production:** 12.206 billion kWh (1998)

**Electricity - production by source:**

*fossil fuel:* 10.78%

*hydro:* 89.22%

*nuclear:* 0%

*other:* 0% (1998)

**Electricity - consumption:** 11.102 billion kWh (1998)

**Electricity - exports:** 1.1 billion kWh (1998)

**Electricity - imports:** 850 million kWh (1998)

**Agriculture - products:** tobacco, cotton, potatoes, vegetables, grapes, fruits and berries; sheep, goats, cattle, wool

**Exports:** \$515 million (1999 est.)

**Exports - commodities:** cotton, wool, meat, tobacco; gold, mercury, uranium, hydropower; machinery; shoes

**Exports - partners:** Germany 37%, Kazakhstan 17%, Russia 16%, Uzbekistan 8%, China 3% (1998)

**Imports:** \$590 million (1999 est.)

**Imports - commodities:** oil and gas, machinery and equipment, foodstuffs

**Imports - partners:** Russia 24%, Uzbekistan 14%, Kazakhstan 9%, Germany 6%, China 5% (1998)

**Debt - external:** \$1.1 billion (1999 est.)

**Economic aid - recipient:** \$329.4 million (1995)

**Currency:** 1 Kyrgyzstani som (KGS) = 100 tyiyn

**Exchange rates:** soms (KGS) per US\$1 - 46.235 (January 2000), 39.008 (1999), 20.838 (1998), 17.362 (1997), 12.810 (1996), 10.822 (1995)

**Fiscal year:** calendar year

### Communications

**Telephones - main lines in use:** 357,000 (1995)

**Telephones - mobile cellular:** NA

**Telephone system:** poorly developed; about 100,000 unsatisfied applications for household telephones

*domestic:* principally microwave radio relay; one cellular provider, probably limited to Bishkek region

*international:* connections with other CIS countries by landline or microwave radio relay and with other

countries by leased connections with Moscow international gateway switch and by satellite; satellite earth stations - 1 Intersputnik and 1 Intelsat; connected internationally by the Trans-Asia-Europe (TAE) fiber-optic line

**Radio broadcast stations:** AM 12 (plus 10 repeater stations), FM 14, shortwave 2 (1998)

**Radios:** 520,000 (1997)

**Television broadcast stations:** NA (repeater stations throughout the country relay programs from Russia, Uzbekistan, Kazakhstan, and Turkey) (1997)

**Televisions:** 210,000 (1997)

**Internet Service Providers (ISPs):** NA

### Transportation

**Railways:**

*total:* 370 km in common carrier service; does not include industrial lines

*broad gauge:* 370 km 1.520-m gauge (1990)

**Highways:**

*total:* 18,500 km

*paved:* 16,854 km (including 140 km of expressways)

*unpaved:* 1,646 km (1996 est.)

**Waterways:** 600 km (1990)

**Pipelines:** natural gas 200 km

**Ports and harbors:** Balykchy (Ysyk-Kol or Rybach'ye)

**Airports:** 54 (1994 est.)

**Airports - with paved runways:**

*total:* 14

*over 3,047 m:* 1

*2,438 to 3,047 m:* 3

*1,524 to 2,437 m:* 9

*under 914 m:* 1 (1994 est.)

**Airports - with unpaved runways:**

*total:* 40

*1,524 to 2,437 m:* 4

*914 to 1,523 m:* 4

*under 914 m:* 32 (1994 est.)

### Military

**Military branches:** Army, Air and Air Defense, Security Forces (internal and border troops)

**Military manpower - military age:** 18 years of age

**Military manpower - availability:**

*males age 15-49:* 1,172,899 (2000 est.)

**Military manpower - fit for military service:**

*males age 15-49:* 951,395 (2000 est.)

**Military manpower - reaching military age annually:**

*males:* 48,551 (2000 est.)

**Military expenditures - dollar figure:** \$12 million (FY99)

**Military expenditures - percent of GDP:** 1% (FY99)

### Transnational Issues

**Disputes - international:** territorial dispute with Tajikistan on southwestern boundary in Isfara Valley area; periodic target of Islamic terrorists from Uzbekistan and Tajikistan



## Laos



### Introduction

**Background:** In 1975 the communist Pathet Lao took control of the government, ending a six-century-old monarchy. Initial closer ties to Vietnam and socialization were replaced with a gradual return to private enterprise, an easing of foreign investment laws, and the admission into ASEAN in 1997.

### Geography

**Location:** Southeastern Asia, northeast of Thailand, west of Vietnam

**Geographic coordinates:** 18 00 N, 105 00 E

**Map references:** Southeast Asia

#### Area:

**total:** 236,800 sq km

**land:** 230,800 sq km

**water:** 6,000 sq km

**Area - comparative:** slightly larger than Utah

#### Land boundaries:

**total:** 5,083 km

**border countries:** Burma 235 km, Cambodia 541 km, China 423 km, Thailand 1,754 km, Vietnam 2,130 km

**Coastline:** 0 km (landlocked)

**Maritime claims:** none (landlocked)

**Climate:** tropical monsoon; rainy season (May to November); dry season (December to April)

**Terrain:** mostly rugged mountains; some plains and plateaus

#### Elevation extremes:

**lowest point:** Mekong River 70 m

**highest point:** Phou Bia 2,817 m

**Natural resources:** timber, hydropower, gypsum, tin, gold, gemstones

#### Land use:

**arable land:** 3%

**permanent crops:** 0%

**permanent pastures:** 3%

**forests and woodland:** 54%

**other:** 40% (1993 est.)

**Irrigated land:** 1,250 sq km (1993 est.)

*note:* rainy season irrigation - 2,169 sq km; dry

season irrigation - 750 sq km (1998 est.)

**Natural hazards:** floods, droughts, and blight

**Environment - current issues:** unexploded ordnance; deforestation; soil erosion; a majority of the population does not have access to potable water

#### Environment - international agreements:

**party to:** Biodiversity, Climate Change, Desertification, Environmental Modification, Law of the Sea, Nuclear Test Ban, Ozone Layer Protection  
**signed, but not ratified:** none of the selected agreements

**Geography - note:** landlocked

### People

**Population:** 5,497,459 (July 2000 est.)

#### Age structure:

**0-14 years:** 43% (male 1,191,608; female 1,173,144)

**15-64 years:** 54% (male 1,447,788; female 1,500,016)

**65 years and over:** 3% (male 85,028; female 99,875) (2000 est.)

**Population growth rate:** 2.5% (2000 est.)

**Birth rate:** 38.29 births/1,000 population (2000 est.)

**Death rate:** 13.35 deaths/1,000 population (2000 est.)

**Net migration rate:** 0 migrant(s)/1,000 population (2000 est.)

#### Sex ratio:

**at birth:** 1.05 male(s)/female

**under 15 years:** 1.02 male(s)/female

**15-64 years:** 0.97 male(s)/female

**65 years and over:** 0.85 male(s)/female

**total population:** 0.98 male(s)/female (2000 est.)

**Infant mortality rate:** 94.8 deaths/1,000 live births (2000 est.)

#### Life expectancy at birth:

**total population:** 53.09 years

**male:** 51.22 years

**female:** 55.02 years (2000 est.)

**Total fertility rate:** 5.21 children born/woman (2000 est.)

#### Nationality:

**noun:** Lao(s) or Laotian(s)

**adjective:** Lao or Laotian

**Ethnic groups:** Lao Loum (lowland) 68%, Lao Theung (upland) 22%, Lao Soung (highland) including the Hmong ("Meo") and the Yao (Mien) 9%, ethnic Vietnamese/Chinese 1%

**Religions:** Buddhist 60% (in October 1999, the regime proposed a constitutional amendment making Buddhism the state religion; the National Assembly is expected to vote on the amendment sometime in 2000), animist and other 40%

**Languages:** Lao (official), French, English, and various ethnic languages

#### Literacy:

**definition:** age 15 and over can read and write

**total population:** 57%

**male:** 70%

**female:** 44% (1999 est.)

### Government

#### Country name:

**conventional long form:** Lao People's Democratic Republic

**conventional short form:** Laos

**local long form:** Sathalanalat Paxathipatai Paxaxon Lao

**local short form:** none

**Data code:** LA

**Government type:** Communist state

**Capital:** Vientiane

**Administrative divisions:** 16 provinces (khoueng, singular and plural), 1 municipality\* (kampheng nakhon, singular and plural), and 1 special zone\*\* (khetphiset, singular and plural); Attapu, Bokeo, Bolikhamxai, Champasak, Houaphan, Khammouan, Louangnamtha, Louangphabang, Oudomxai, Phongsali, Salavan, Savannakhet, Viangchan\*, Viangchan, Xaignabouli, Xaisomboun\*\*, Xekong, Xiangkhoang

**Independence:** 19 July 1949 (from France)

**National holiday:** National Day, 2 December (1975) (proclamation of the Lao People's Democratic Republic)

**Constitution:** promulgated 14 August 1991

**Legal system:** based on traditional customs, French legal norms and procedures, and Socialist practice

**Suffrage:** 18 years of age; universal

#### Executive branch:

**chief of state:** President KHAMTAI Siphandon (since 26 February 1998); *note* - currently the position of vice president is vacant; Vice President OUDOM Khattiya died on 9 December 1999 and a replacement has not yet been named

**head of government:** Prime Minister SISAVAT Keobounphan (since 26 February 1998); Senior Deputy Prime Minister BOUN-NHANG Vorachith (since 20 April 1996); Deputy Prime Ministers CHOUMMALI Saygnasone (since 26 February 1998), SOMSAVAT Lengsavad (since 26 February 1998)

**cabinet:** Council of Ministers appointed by the president, approved by the National Assembly  
**elections:** president elected by the National Assembly for a five-year term; election last held 21 December 1997 (next to be held NA 2002); prime minister appointed by the president with the approval of the National Assembly for a five-year term

**election results:** KHAMTAI Siphandon elected president; percent of National Assembly vote - NA

**Legislative branch:** unicameral National Assembly (99 seats; members elected by popular vote to serve five-year terms; *note* - by presidential decree, on 27 October 1997, the number of seats increased from 85 to 99)

**elections:** last held 21 December 1997 (next to be held NA 2002)

**election results:** percent of vote by party - NA; seats by party - LPRP or LPRP-approved (independent, non-party members) 99

**Judicial branch:** People's Supreme Court, the president of the People's Supreme Court is elected by



## Laos (continued)

the National Assembly on the recommendation of the National Assembly Standing Committee, the vice president of the People's Supreme Court and the judges are appointed by the National Assembly Standing Committee

**Political parties and leaders:** Lao People's Revolutionary Party or LPRP [KHAMTAI Siphandon, party president]; other parties proscribed

**Political pressure groups and leaders:** noncommunist political groups proscribed; most opposition leaders fled the country in 1975

**International organization participation:** ACCT, AsDB, ASEAN, CP, ESCAP, FAO, G-77, IBRD, ICAO, ICRM, IDA, IFAD, IFC, IFRCs, ILO, IMF, Intelsat (nonsignatory user), Interpol, IOC, ITU, NAM, OPCW, PCA, UN, UNCTAD, UNESCO, UNIDO, UPU, WFTU, WHO, WIPO, WMO, WTO, WTrO (observer)

**Diplomatic representation in the US:**

*chief of mission:* Ambassador VANG Rattanaavong  
*chancery:* 2222 S Street NW, Washington, DC 20008  
*telephone:* [1] (202) 332-6416  
*FAX:* [1] (202) 332-4923

**Diplomatic representation from the US:**

*chief of mission:* Ambassador Wendy Jean CHAMBERLIN  
*embassy:* Rue Bartholonie, B. P. 114, Vientiane  
*mailing address:* American Embassy, Box V, APO AP 96546

*telephone:* [856] (21) 212581, 212582, 212585

*FAX:* [856] (21) 212584

**Flag description:** three horizontal bands of red (top), blue (double width), and red with a large white disk centered in the blue band

## Economy

**Economy - overview:** The government of Laos - one of the few remaining official communist states - began decentralizing control and encouraging private enterprise in 1986. The results, starting from an extremely low base, were striking - growth averaged 7% in 1988-96. Since mid-1996, however, reform efforts have slowed, and the economy has suffered as a result. Because Laos depends heavily on its trade with Thailand, it was further damaged by the regional financial crisis beginning in 1997. From June 1997 to June 1999 the Lao kip lost 87%, and reached a crisis point in September 1999 when it fluctuated wildly, falling from 3,500 kip to the dollar to 9,000 kip to the dollar in a matter of weeks. Now that the currency has stabilized, however, the government seems content to let the current situation persist, despite 140% inflation in 1999 and limited foreign exchange reserves. A landlocked country with a primitive infrastructure, Laos has no railroads, a rudimentary road system, and limited external and internal telecommunications. Electricity is available in only a few urban areas. Subsistence agriculture accounts for half of GDP and provides 80% of total employment. For the foreseeable future the economy will continue to depend on aid from the IMF and other international sources; Japan is currently the largest bilateral aid donor; aid from the former USSR/Eastern Europe has

been cut sharply. As in many developing countries, deforestation and soil erosion will hamper efforts to attain a high rate of GDP growth.

**GDP:** purchasing power parity - \$7 billion (1999 est.)

**GDP - real growth rate:** 5.2% (1999 est.)

**GDP - per capita:** purchasing power parity - \$1,300 (1999 est.)

**GDP - composition by sector:**

*agriculture:* 51%

*industry:* 22%

*services:* 27% (1999 est.)

**Population below poverty line:** 46.1% (1993 est.)

**Household income or consumption by percentage share:**

*lowest 10%:* 4.2%

*highest 10%:* 26.4% (1992)

**Inflation rate (consumer prices):** 140% (1999 est.)

**Labor force:** 1 million - 1.5 million

**Labor force - by occupation:** agriculture 80% (1997 est.)

**Unemployment rate:** 5.7% (1997 est.)

**Budget:**

*revenues:* \$202.7 million

*expenditures:* \$385.1 million, including capital expenditures of \$NA (FY97/98 est.)

**Industries:** tin and gypsum mining, timber, electric power, agricultural processing, construction, garments

**Industrial production growth rate:** 7.5% (1999 est.)

**Electricity - production:** 1.34 billion kWh (1998)

**Electricity - production by source:**

*fossil fuel:* 2.99%

*hydro:* 97.01%

*nuclear:* 0%

*other:* 0% (1998)

**Electricity - consumption:** 514 million kWh (1998)

**Electricity - exports:** 782 million kWh (1998)

**Electricity - imports:** 50 million kWh (1998)

**Agriculture - products:** sweet potatoes, vegetables, corn, coffee, sugarcane, tobacco, cotton; tea, peanuts, rice; water buffalo, pigs, cattle, poultry

**Exports:** \$271 million (f.o.b., 1999 est.)

**Exports - commodities:** wood products, garments, electricity, coffee, tin

**Exports - partners:** Vietnam, Thailand, Germany, France, Belgium

**Imports:** \$497 million (f.o.b., 1999 est.)

**Imports - commodities:** machinery and equipment, vehicles, fuel

**Imports - partners:** Thailand, Japan, Vietnam, China, Singapore, Hong Kong

**Debt - external:** \$2.32 billion (1997 est.)

**Economic aid - recipient:** \$345 million (1999 est.)

**Currency:** 1 new kip (NK) = 100 at

**Exchange rates:** new kips (NK) per US\$1 - 7,674.00 (January 2000), 7,102.03 (1999), 3,298.33 (1998), 1,259.98 (1997), 921.02 (1996), 804.69 (1995)

*note:* as of September 1995, a floating exchange rate policy was adopted

**Fiscal year:** 1 October - 30 September

## Communications

**Telephones - main lines in use:** 20,000 (1995)

**Telephones - mobile cellular:** 1,600 (1997)

**Telephone system:** service to general public is poor but improving, with over 20,000 telephones currently in service and an additional 48,000 expected by 2001; the government relies on a radiotelephone network to communicate with remote areas

*domestic:* radiotelephone communications

*international:* satellite earth station - 1 Intersputnik (Indian Ocean region)

**Radio broadcast stations:** AM 12, FM 1, shortwave 4 (1998)

**Radios:** 730,000 (1997)

**Television broadcast stations:** 4 (1999)

**Televisions:** 52,000 (1997)

**Internet Service Providers (ISPs):** NA

## Transportation

**Railways:** 0 km

**Highways:**

*total:* 21,716 km

*paved:* 9,673.5 km

*unpaved:* 12,042.5 km (1998 est.)

**Waterways:** about 4,587 km, primarily Mekong and tributaries; 2,897 additional km are sectionally navigable by craft drawing less than 0.5 m

**Pipelines:** petroleum products 136 km

**Ports and harbors:** none

**Merchant marine:**

*total:* 1 ship (1,000 GRT or over) totaling 2,370 GRT/3,000 DWT

*ships by type:* cargo 1 (1999 est.)

**Airports:** 52 (1999 est.)

**Airports - with paved runways:**

*total:* 9

*2,438 to 3,047 m:* 1

*1,524 to 2,437 m:* 4

*914 to 1,523 m:* 4 (1999 est.)

**Airports - with unpaved runways:**

*total:* 43

*1,524 to 2,437 m:* 1

*914 to 1,523 m:* 17

*under 914 m:* 25 (1999 est.)

## Military

**Military branches:** Lao People's Army (LPA; includes militia element), Lao People's Navy (LPN; includes riverine element), Air Force, National Police Department

**Military manpower - military age:** 18 years of age

**Military manpower - availability:**

*males age 15-49:* 1,275,184 (2000 est.)

**Military manpower - fit for military service:**

*males age 15-49:* 686,803 (2000 est.)

**Military manpower - reaching military age annually:**

*males:* 62,243 (2000 est.)

**Military expenditures - dollar figure:** \$77 million (FY96/97)

## Laos (continued)

**Military expenditures - percent of GDP:** 4.2%  
(FY96/97)

### Transnational issues

**Disputes - international:** parts of the border with Thailand are indefinite

**Illicit drugs:** world's third-largest illicit opium producer (estimated cultivation in 1999 - 21,800 hectares, a 16% decrease over 1998; estimated potential production in 1999 - 140 metric tons, about the same as in 1998); potential heroin producer; transshipment point for heroin and methamphetamines produced in Burma; illicit producer of cannabis

## Latvia



### Introduction

**Background:** After a brief period of independence between the two World Wars, Latvia was annexed by the USSR in 1940. It reestablished its independence in 1991 following the breakup of the Soviet Union. Although the last Russian troops left in 1994, the status of the Russian minority (some 30% of the population) remains of concern to Moscow. Latvia continues to revamp its economy for eventual integration into various Western European political and economic institutions.

### Geography

**Location:** Eastern Europe, bordering the Baltic Sea, between Estonia and Lithuania

**Geographic coordinates:** 57 00 N, 25 00 E

**Map references:** Europe

#### Area:

*total:* 64,589 sq km

*land:* 64,589 sq km

*water:* 0 sq km

**Area - comparative:** slightly larger than West Virginia

#### Land boundaries:

*total:* 1,150 km

*border countries:* Belarus 141 km, Estonia 339 km, Lithuania 453 km, Russia 217 km

**Coastline:** 531 km

#### Maritime claims:

*continental shelf:* 200-m depth or to the depth of exploitation

*exclusive economic zone:* 200 nm

*territorial sea:* 12 nm

**Climate:** maritime; wet, moderate winters

**Terrain:** low plain

#### Elevation extremes:

*lowest point:* Baltic Sea 0 m

*highest point:* Gaizinkalns 312 m

**Natural resources:** minimal; amber, peat, limestone, dolomite, hydropower, arable land

#### Land use:

*arable land:* 27%

*permanent crops:* 0%

*permanent pastures:* 13%

*forests and woodland:* 46%

*other:* 14% (1993 est.)

**Irrigated land:** 160 sq km (1993 est.)

**Natural hazards:** NA

**Environment - current issues:** air and water pollution because of a lack of waste conversion equipment; Gulf of Riga and Daugava River heavily polluted; contamination of soil and groundwater with chemicals and petroleum products at military bases

#### Environment - international agreements:

*party to:* Air Pollution, Biodiversity, Climate Change, Endangered Species, Hazardous Wastes, Ozone Layer Protection, Ship Pollution, Wetlands  
*signed, but not ratified:* Air Pollution-Persistent Organic Pollutants, Climate Change-Kyoto Protocol

### People

**Population:** 2,404,926 (July 2000 est.)

#### Age structure:

*0-14 years:* 17% (male 212,483; female 203,417)

*15-64 years:* 68% (male 777,289; female 849,967)

*65 years and over:* 15% (male 116,575; female 245,195) (2000 est.)

**Population growth rate:** -0.84% (2000 est.)

**Birth rate:** 7.8 births/1,000 population (2000 est.)

**Death rate:** 14.88 deaths/1,000 population (2000 est.)

**Net migration rate:** -1.32 migrant(s)/1,000 population (2000 est.)

#### Sex ratio:

*at birth:* 1.05 male(s)/female

*under 15 years:* 1.04 male(s)/female

*15-64 years:* 0.91 male(s)/female

*65 years and over:* 0.48 male(s)/female

*total population:* 0.85 male(s)/female (2000 est.)

**Infant mortality rate:** 15.71 deaths/1,000 live births (2000 est.)

## Latvia (continued)

### Life expectancy at birth:

total population: 68.41 years

male: 62.48 years

female: 74.62 years (2000 est.)

**Total fertility rate:** 1.13 children born/woman (2000 est.)

### Nationality:

noun: Latvian(s)

adjective: Latvian

**Ethnic groups:** Latvian 56.5%, Russian 30.4%, Byelorussian 4.3%, Ukrainian 2.8%, Polish 2.6%, other 3.4%

**Religions:** Lutheran, Roman Catholic, Russian Orthodox

**Languages:** Lettish (official), Lithuanian, Russian, other

### Literacy:

definition: age 15 and over can read and write

total population: 100%

male: 100%

female: 99% (1989 est.)

## Government

### Country name:

conventional long form: Republic of Latvia

conventional short form: Latvia

local long form: Latvijas Republika

local short form: Latvija

former: Latvian Soviet Socialist Republic

**Data code:** LG

**Government type:** parliamentary democracy

**Capital:** Riga

**Administrative divisions:** 26 counties (singular - rajons) and 7 municipalities\*: Aizkraukles Rajons, Aluksnes Rajons, Balvu Rajons, Bauskas Rajons, Cesu Rajons, Daugavpils\*, Daugavpils Rajons, Dobeles Rajons, Gulbenes Rajons, Jekabpils Rajons, Jelgava\*, Jelgavas Rajons, Jurmala\*, Kraslavas Rajons, Kuldigas Rajons, Leipaja\*, Liepajas Rajons, Limbazu Rajons, Ludzas Rajons, Madonas Rajons, Ogres Rajons, Preilu Rajons, Rezekne\*, Rezeknes Rajons, Riga\*, Rigas Rajons, Saldus Rajons, Talsu Rajons, Tukuma Rajons, Valkas Rajons, Valmieras Rajons, Ventspils\*, Ventspils Rajons

**Independence:** 6 September 1991 (from Soviet Union)

**National holiday:** Independence Day, 18 November (1918)

**Constitution:** the 1991 Constitutional Law which supplements the 1922 constitution, provides for basic rights and freedoms

**Legal system:** based on civil law system

**Suffrage:** 18 years of age; universal for Latvian citizens

### Executive branch:

chief of state: President Vaira VIKÉ-FREIBERGA (since 8 July 1999)

head of government: Prime Minister Andris BERZINS (since 5 May 2000)

cabinet: Council of Ministers nominated by the prime minister and appointed by the Parliament

**elections:** president elected by Parliament for a four-year term (amended from a three-year term on 4 December 1997); election last held 17 June 1999 (next to be held by NA June 2003); prime minister appointed by the president

**election results:** Vaira VIKÉ-FREIBERGA elected as a compromise candidate in second phase of balloting, second round (after five rounds in first phase failed); percent of parliamentary vote - Vaira VIKÉ-FREIBERGA 53%, Valdis BIRKAVS 20%, Ingrida UDRE 9%

**Legislative branch:** unicameral Parliament or Saeima (100 seats; members are elected by direct popular vote to serve four-year terms - amended from three-year terms on 4 December 1997)

**elections:** last held 3 October 1998 (next to be held NA October 2002)

**election results:** percent of vote by party - People's Party 21%, LC 18%, TSP 14%, TB/LNNK 14%, Social Democrats 13%, New Party 8%; seats by party - People's Party 24, LC 21, TSP 16, TB/LNNK 17, Social Democrats 14, New Party 8

**Judicial branch:** Supreme Court, judges' appointments are confirmed by Parliament

**Political parties and leaders:** Anticommunist Union or PA [P. MUCENIEKS]; Association of Latvian Social Democrats [Juris BOJARS, Janis ADAMSONS]; Christian Democrat Union or LKDS [Talavs JUNDZIS]; Christian People's Party or KTP (formerly People's Front of Latvia or LTF) [Uldis AUGSTKALNS]; Democratic Party "Saimnieks" or DPS [Ziedonis CEVERIS, chairman]; For Fatherland and Freedom or TB [Maris GRINBLATS], merged with LNNK; Green Party or LZP [Olegs BATAREVSK]; Latvian Liberal Party or LLP [J. DANOSS]; Latvian National Conservative Party or LNNK [Andrejs KRASTINS]; Latvian National Democratic Party or LNDP [A. MALINS]; Latvian Social-Democratic Workers Party (Social Democrats) or LSDSP [Janis BOJARS]; Latvian Socialist Party or LSP [Sergejs DIAMANIS]; Latvian Unity Party or LVP [Alberis KAULS]; Latvia's Way or LC [Andrei PANTELEJEVS]; New Party [Raimonds PAULS]; "Our Land" or MZ [M. DAMBEKALNE]; Party for the Defense of Latvia's Defrauded People [leader NA]; Party of Russian Citizens or LKPP [V. SOROCHIN, V. IVANOV]; Political Association of the Underprivileged or MPA [B. PELSE, V. DIMANTS, J. KALNINS]; Political Union of Economists or TPA [Edvins KIDE]; People's Party [Andris SKELE]

**International organization participation:** BIS, CBSS, CCC, CE, EAPC, EBRD, ECE, EU (applicant), FAO, IAEA, IBRD, ICAO, ICFTU, ICRM, IDA, IFC, IFRCS, ILO, IMF, IMO, Intelsat (nonsignatory user), Interpol, IOC, IOM (observer), ISO (correspondent), ITU, NSG, OAS (observer), OPCW, OSCE, PFP, UN, UNCTAD, UNESCO, UNIDO, UPU, WEU (associate partner), WHO, WIPO, WMO, WTrO, WTrO (applicant)

**Diplomatic representation in the US:**

chief of mission: Ambassador Aivis RONIS

chancery: 4325 17th Street NW, Washington, DC 20011

telephone: [1] (202) 726-8213, 8214

FAX: [1] (202) 726-6785

### Diplomatic representation from the US:

chief of mission: Ambassador James H. HOLMES

embassy: Raina Boulevard 7, LV-1510, Riga

mailing address: American Embassy Riga, PSC 78, Box Riga, APO AE 09723

telephone: [371] 721-0005

FAX: [371] 782-0047

**Flag description:** three horizontal bands of maroon (top), white (half-width), and maroon

## Economy

**Economy - overview:** In 1999 Latvia, a transitional economy, experienced zero GDP growth as it continued to feel the impact of the August 1998 Russian financial crisis. Latvia officially joined the World Trade Organization (WTrO) in February 1999 - the first Baltic state to join - and was invited at the Helsinki EU Summit in December 1999 to begin accession talks in early 2000. Unemployment reached 9.6% in 1999, up from 9.2% in 1998 and 6.7% in 1997. Privatization of large state-owned utilities, especially the energy sector, faced more delays in 1999, but is expected to accelerate in the next two years. Latvia projects 3.5% GDP growth, 3% inflation, and a 2% fiscal deficit in 2000. Preparing for EU membership by 2003 remains a top foreign policy priority.

**GDP:** purchasing power parity - \$9.8 billion (1999 est.)

**GDP - real growth rate:** 0% (1999 est.)

**GDP - per capita:** purchasing power parity - \$4,200 (1999 est.)

### GDP - composition by sector:

agriculture: 8%

industry: 29%

services: 63% (1998)

**Population below poverty line:** NA%

**Household income or consumption by percentage share:**

lowest 10%: 4.3%

highest 10%: 22.1% (1993)

**Inflation rate (consumer prices):** 3.2% (1999 est.)

**Labor force:** 1.4 million (1997)

**Labor force - by occupation:** agriculture and forestry 16%, industry 41%, services 43% (1990)

**Unemployment rate:** 9.6% (1999 est.)

### Budget:

revenues: \$1.33 billion

expenditures: \$1.27 billion, including capital expenditures of \$NA (1998 est.)

**Industries:** buses, vans, street and railroad cars, synthetic fibers, agricultural machinery, fertilizers, washing machines, radios, electronics, pharmaceuticals, processed foods, textiles; dependent on imports for energy, raw materials, and intermediate products

**Industrial production growth rate:** -5% (1999 est.)

**Electricity - production:** 4.766 billion kWh (1998)

## Latvia (continued)

### Electricity - production by source:

*fossil fuel:* 29.58%

*hydro:* 70.42%

*nuclear:* 0%

*other:* 0% (1998)

**Electricity - consumption:** 4.882 billion kWh (1998)

**Electricity - exports:** 400 million kWh (1998)

**Electricity - imports:** 850 million kWh (1998)

**Agriculture - products:** grain, sugar beets, potatoes, vegetables; beef, milk, eggs; fish

**Exports:** \$1.9 billion (f.o.b., 1999)

**Exports - commodities:** wood and wood products, machinery and equipment, metals, textiles, foodstuffs

**Exports - partners:** Germany 16%, UK 14%, Russia 12%, Sweden 10% (1998)

**Imports:** \$2.8 billion (f.o.b., 1998)

**Imports - commodities:** machinery and equipment, chemicals, fuels

**Imports - partners:** Germany 17%, Russia 12%, Finland 10%, Sweden 7% (1998)

**Debt - external:** \$212 million (1998)

**Economic aid - recipient:** \$96.2 million (1995)

**Currency:** 1 Latvian lat (LVL) = 100 santims

**Exchange rates:** lats (LVL) per US\$1 - 0.583 (January 2000), 0.585 (1999), 0.590 (1998), 0.581 (1997), 0.551 (1996), 0.528 (1995)

**Fiscal year:** calendar year

### Communications

**Telephones - main lines in use:** 748,000 (1997)

**Telephones - mobile cellular:** 175,348 (1999)

**Telephone system:** inadequate but is being modernized to provide an international capability independent of the Moscow international switch; more facilities are being installed for individual use  
*domestic:* expansion underway in intercity trunk line connections, rural exchanges, and mobile systems; still many unsatisfied subscriber applications  
*international:* international connections are now available via cable and a satellite earth station at Riga, enabling direct connections for most calls (1998)

**Radio broadcast stations:** AM 8, FM 56, shortwave 1 (1998)

**Radios:** 1.76 million (1997)

**Television broadcast stations:** 74 (1998)

**Televisions:** 1.22 million (1997)

**Internet Service Providers (ISPs):** 11 (1999)

### Transportation

#### Railways:

*total:* 2,412 km

*broad gauge:* 2,379 km 1.520-m gauge (271 km electrified) (1992)

*narrow gauge:* 33 km 0.750-m gauge (1994)

#### Highways:

*total:* 59,178 km

*paved:* 22,843 km

*unpaved:* 36,335 km (1998 est.)

**Waterways:** 300 km perennially navigable

**Pipelines:** crude oil 750 km; refined products 780 km; natural gas 560 km (1992)

**Ports and harbors:** Daugavpils, Liepaja, Riga, Ventspils

#### Merchant marine:

*total:* 14 ships (1,000 GRT or over) totaling 58,699 GRT/64,043 DWT

*ships by type:* cargo 4, petroleum tanker 4, refrigerated cargo 6 (1999 est.)

**Airports:** 50 (1994 est.)

#### Airports - with paved runways:

*total:* 36

2,438 to 3,047 m: 6

1,524 to 2,437 m: 2

914 to 1,523 m: 1

under 914 m: 27 (1994 est.)

#### Airports - with unpaved runways:

*total:* 14

2,438 to 3,047 m: 2

914 to 1,523 m: 2

under 914 m: 10 (1994 est.)

### Military

**Military branches:** Ground Forces, Navy, Air and Air Defense Forces, Security Forces, Border Guard, Home Guard (Zemessardze)

**Military manpower - military age:** 18 years of age

**Military manpower - availability:**

*males age 15-49:* 590,236 (2000 est.)

**Military manpower - fit for military service:**

*males age 15-49:* 463,254 (2000 est.)

**Military manpower - reaching military age annually:**

*males:* 18,239 (2000 est.)

**Military expenditures - dollar figure:** \$60 million (FY99)

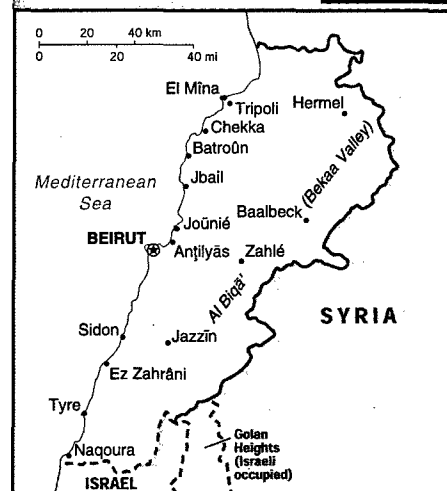
**Military expenditures - percent of GDP:** 0.9% (FY99)

### Transnational Issues

**Disputes - international:** draft treaty delimiting the boundary with Russia has not been signed; ongoing talks over maritime boundary dispute with Lithuania (primary concern is oil exploration rights)

**Illicit drugs:** transshipment point for opiates and cannabis from Central and Southwest Asia to Western Europe and Scandinavia and Latin American cocaine and some synthetics from Western Europe to CIS; limited production of illicit amphetamines, ephedrine, and ecstasy for export

## Lebanon



### Introduction

**Background:** Lebanon has made progress toward rebuilding its political institutions and regaining its national sovereignty since 1991 and the end of the devastating 16-year civil war. Under the Ta'if Accord - the blueprint for national reconciliation - the Lebanese have established a more equitable political system, particularly by giving Muslims a greater say in the political process while institutionalizing sectarian divisions in the government. Since the end of the war, the Lebanese have conducted several successful elections, most of the militias have been weakened or disbanded, and the Lebanese Armed Forces (LAF) have extended central government authority over about two-thirds of the country. Hizballah, the radical Shi'a party, retains its weapons. Foreign forces still occupy areas of Lebanon. Israel maintains troops in southern Lebanon and continues to support a proxy militia, the Army of South Lebanon (ASL), along a narrow stretch of territory contiguous to its border. Syria maintains about 25,000 troops in Lebanon based mainly in Beirut, North Lebanon, and the Bekaa Valley. Syria's troop deployment was legitimized by the Arab League during Lebanon's civil war and in the Ta'if Accord. Damascus justifies its continued military presence in Lebanon by citing the continued weakness of the LAF, Beirut's requests, and the failure of the Lebanese Government to implement all of the constitutional reforms in the Ta'if Accord.

### Geography

**Location:** Middle East, bordering the Mediterranean Sea, between Israel and Syria

**Geographic coordinates:** 33 50 N, 35 50 E

**Map references:** Middle East

#### Area:

*total:* 10,400 sq km

*land:* 10,230 sq km

*water:* 170 sq km

**Area - comparative:** about 0.7 times the size of Connecticut

## Lebanon (continued)

### Land boundaries:

*total:* 454 km

*border countries:* Israel 79 km, Syria 375 km

*Coastline:* 225 km

### Maritime claims:

*territorial sea:* 12 nm

**Climate:** Mediterranean; mild to cool, wet winters with hot, dry summers; Lebanon mountains experience heavy winter snows

**Terrain:** narrow coastal plain; Al Bika' (Bekaa Valley) separates Lebanon and Anti-Lebanon Mountains

### Elevation extremes:

*lowest point:* Mediterranean Sea 0 m

*highest point:* Qurnat as Sawda' 3,088 m

**Natural resources:** limestone, iron ore, salt, water-surplus state in a water-deficit region, arable land

### Land use:

*arable land:* 21%

*permanent crops:* 9%

*permanent pastures:* 1%

*forests and woodland:* 8%

*other:* 61% (1993 est.)

**Irrigated land:** 860 sq km (1993 est.)

**Natural hazards:** dust storms, sandstorms

**Environment - current issues:** deforestation; soil erosion; desertification; air pollution in Beirut from vehicular traffic and the burning of industrial wastes; pollution of coastal waters from raw sewage and oil spills

### Environment - international agreements:

*party to:* Biodiversity, Climate Change, Desertification, Hazardous Wastes, Law of the Sea, Marine Dumping, Nuclear Test Ban, Ozone Layer Protection, Ship Pollution, Wetlands

*signed, but not ratified:* Environmental Modification, Marine Dumping, Marine Life Conservation

**Geography - note:** Nahr al Litani only major river in Near East not crossing an international boundary; rugged terrain historically helped isolate, protect, and develop numerous factional groups based on religion, clan, and ethnicity

## People

**Population:** 3,578,036 (July 2000 est.)

### Age structure:

*0-14 years:* 28% (male 508,936; female 489,122)

*15-64 years:* 65% (male 1,115,457; female 1,226,448)

*65 years and over:* 7% (male 108,706; female 129,367) (2000 est.)

**Population growth rate:** 1.38% (2000 est.)

**Birth rate:** 20.26 births/1,000 population (2000 est.)

**Death rate:** 6.42 deaths/1,000 population (2000 est.)

**Net migration rate:** 0 migrant(s)/1,000 population (2000 est.)

### Sex ratio:

*at birth:* 1.05 male(s)/female

*under 15 years:* 1.04 male(s)/female

*15-64 years:* 0.91 male(s)/female

*65 years and over:* 0.84 male(s)/female

*total population:* 0.94 male(s)/female (2000 est.)

**Infant mortality rate:** 29.3 deaths/1,000 live births (2000 est.)

### Life expectancy at birth:

*total population:* 71.25 years

*male:* 68.87 years

*female:* 73.74 years (2000 est.)

**Total fertility rate:** 2.08 children born/woman (2000 est.)

### Nationality:

*noun:* Lebanese (singular and plural)

*adjective:* Lebanese

**Ethnic groups:** Arab 95%, Armenian 4%, other 1%

**Religions:** Muslim 70% (5 legally recognized Islamic groups - Shi'a, Sunni, Druze, Isma'iliite, Alawite or Nusayri), Christian 30% (11 legally recognized Christian groups - 4 Orthodox Christian, 6 Catholic, 1 Protestant), Jewish NEGL%

**Languages:** Arabic (official), French, English, Armenian widely understood

### Literacy:

*definition:* age 15 and over can read and write

*total population:* 86.4%

*male:* 90.8%

*female:* 82.2% (1997 est.)

## Government

### Country name:

*conventional long form:* Lebanese Republic

*conventional short form:* Lebanon

*local long form:* Al Jumhuriyah al Lubnaniyah

*local short form:* Lubnan

**Data code:** LE

**Government type:** republic

**Capital:** Beirut

**Administrative divisions:** 5 governorates (mohafazat, singular - mohafazah); Beyrouth, Ech Chimal, Ej Jnoub, El Bekaa, Jabal Lubnane

**Independence:** 22 November 1943 (from League of Nations mandate under French administration)

**National holiday:** Independence Day, 22 November (1943)

**Constitution:** 23 May 1926, amended a number of times

**Legal system:** mixture of Ottoman law, canon law, Napoleonic code, and civil law; no judicial review of legislative acts; has not accepted compulsory ICJ jurisdiction

**Suffrage:** 21 years of age; compulsory for all males; authorized for women at age 21 with elementary education

### Executive branch:

*chief of state:* President Emile LAHUD (since 24 November 1998)

*head of government:* Prime Minister Salim al-HUSS (since 4 December 1998)

*cabinet:* Cabinet chosen by the prime minister in consultation with the president and members of the National Assembly; the current Cabinet was formed in 1998

*elections:* president elected by the National Assembly for a six-year term; election last held 15 October 1998

(next to be held NA 2004); prime minister and deputy prime minister appointed by the president in consultation with the National Assembly; by custom, the president is a Maronite Christian, the prime minister is a Sunni Muslim, and the speaker of the legislature is a Shi'a Muslim

*election results:* Emile LAHUD elected president; National Assembly vote - 118 votes in favor, 0 against, 10 abstentions

**Legislative branch:** unicameral National Assembly or Majlis Alnuwab (Arabic) or Assemblée Nationale (French) (128 seats; members elected by popular vote on the basis of sectarian proportional representation to serve four-year terms)

*elections:* last held 18 August-15 September 1996 (next to be held NA 2000)

*election results:* percent of vote by party - NA; seats by party - NA (one-half Christian and one-half Muslim)

**Judicial branch:** four Courts of Cassation (three courts for civil and commercial cases and one court for criminal cases); Constitutional Council (called for in Ta'if Accord) rules on constitutionality of laws; Supreme Council (hears charges against the president and prime minister as needed)

**Political parties and leaders:** political party activity is organized along largely sectarian lines; numerous political groupings exist, consisting of individual political figures and followers motivated by religious, clan, and economic considerations

**International organization participation:** ABEDA, ACCT, AFESD, AL, AMF, CCC, ESCWA, FAO, G-24, G-77, IAEA, IBRD, ICAO, ICC, ICFTU, ICRM, IDA, IDB, IFAD, IFC, IFRCS, ILO, IMF, IMO, Inmarsat, Intelsat, Interpol, IOC, ISO (correspondent), ITU, NAM, OAS (observer), OIC, PCA, UN, UNCTAD, UNESCO, UNHCR, UNIDO, UNRWA, UPU, WFTU, WHO, WIPO, WMO, WTO

### Diplomatic representation in the US:

*chief of mission:* Ambassador Dr. Farid ABBOUD  
*chancery:* 2560 28th Street NW, Washington, DC 20008

*telephone:* [1] (202) 939-6300

*FAX:* [1] (202) 939-6324

*consulate(s) general:* Detroit, New York, and Los Angeles

### Diplomatic representation from the US:

*chief of mission:* Ambassador David SATTERFIELD  
*embassy:* Antelias, Beirut

*mailing address:* P. O. Box 70-840, Beirut; PSC 815, Box 2, FPO AE 09836-0002

*telephone:* [961] (4) 543600, 542600, 544133, 544130, 544131

*FAX:* [961] (4) 544136

**Flag description:** three horizontal bands of red (top), white (double width), and red with a green and brown cedar tree centered in the white band

## Economy

**Economy - overview:** The 1975-91 civil war seriously damaged Lebanon's economic infrastructure, cut national output by half, and all but ended Lebanon's position as a Middle Eastern

## Lebanon (continued)

entrepot and banking hub. Peace has enabled the central government to restore control in Beirut, begin collecting taxes, and regain access to key port and government facilities. Economic recovery has been helped by a financially sound banking system and resilient small- and medium-scale manufacturers, with family remittances, banking services, manufactured and farm exports, and international aid as the main sources of foreign exchange. Lebanon's economy has made impressive gains since the launch of "Horizon 2000," the government's \$20 billion reconstruction program in 1993. Real GDP grew 8% in 1994 and 7% in 1995 before Israel's Operation Grapes of Wrath in April 1996 stunted economic activity. Real GDP grew at an average annual rate of less than 3% per year for 1997 and 1998 and only 1% in 1999. During 1992-98, annual inflation fell from more than 100% to 5%, and foreign exchange reserves jumped to more than \$6 billion from \$1.4 billion. Burgeoning capital inflows have generated foreign payments surpluses, and the Lebanese pound has remained relatively stable. Progress also has been made in rebuilding Lebanon's war-torn physical and financial infrastructure. Solidere, a \$2-billion firm, is managing the reconstruction of Beirut's central business district; the stock market reopened in January 1996; and international banks and insurance companies are returning. The government nonetheless faces serious challenges in the economic arena. It has had to fund reconstruction by tapping foreign exchange reserves and boosting borrowing. Reducing the government budget deficit is a major goal of the LAHUD government. The stalled peace process and ongoing violence in southern Lebanon could lead to wider hostilities that would disrupt vital capital inflows. Furthermore, the gap between rich and poor has widened in the 1990's, resulting in grassroots dissatisfaction over the skewed distribution of the reconstruction's benefits and leading the government to shift its focus from rebuilding infrastructure to improving living conditions.

**GDP:** purchasing power parity - \$16.2 billion (1999 est.)

**GDP - real growth rate:** 1% (1999 est.)

**GDP - per capita:** purchasing power parity - \$4,500 (1999 est.)

**GDP - composition by sector:**

*agriculture:* 12%

*industry:* 27%

*services:* 61% (1998 est.)

**Population below poverty line:** 28% (1999 est.)

**Household income or consumption by percentage share:**

*lowest 10%:* NA%

*highest 10%:* NA%

**Inflation rate (consumer prices):** 4.5% (1999 est.)

**Labor force:** 1.3 million (1999 est.)

*note:* in addition, there are as many as 1 million foreign workers (1997 est.)

**Labor force - by occupation:** services 62%, industry 31%, agriculture 7% (1997 est.)

**Unemployment rate:** 18% (1997 est.)

**Budget:**

*revenues:* \$4.9 billion

*expenditures:* \$8.36 billion, including capital expenditures of \$NA (1999 est.)

**Industries:** banking; food processing; jewelry; cement; textiles; mineral and chemical products; wood and furniture products; oil refining; metal fabricating

**Industrial production growth rate:** NA%

**Electricity - production:** 9.7 billion kWh (1998)

**Electricity - production by source:**

*fossil fuel:* 90.72%

*hydro:* 9.28%

*nuclear:* 0%

*other:* 0% (1998)

**Electricity - consumption:** 9.629 billion kWh (1998)

**Electricity - exports:** 0 kWh (1998)

**Electricity - imports:** 608 million kWh (1998)

**Agriculture - products:** citrus, grapes, tomatoes, apples, vegetables, potatoes, olives, tobacco; sheep, goats

**Exports:** \$866 million (f.o.b., 1999 est.)

**Exports - commodities:** foodstuffs and tobacco, textiles, chemicals, metal and metal products, electrical equipment and products, jewelry, paper and paper products

**Exports - partners:** Saudi Arabia 12%, UAE 10%, France 9%, Syria 7%, US 7%, Kuwait 4%, Jordan, Turkey (1998)

**Imports:** \$5.7 billion (f.o.b., 1999 est.)

**Imports - commodities:** foodstuffs, machinery and transport equipment, consumer goods, chemicals, textiles, metals, fuels, agricultural foods

**Imports - partners:** Italy 12%, France 10%, US 9%, Germany 9%, Switzerland 6%, Japan, UK, Syria (1998)

**Debt - external:** \$8.8 billion (1999 est.)

**Economic aid - recipient:** \$3.5 billion (pledges 1997-2001)

**Currency:** 1 Lebanese pound = 100 piasters

**Exchange rates:** Lebanese pounds per US\$1 - 1,507.5 (January 2000), 1,507.8 (1999), 1,516.1 (1998), 1,539.5 (1997), 1,571.4 (1996), 1,621.4 (1995)

**Fiscal year:** calendar year

## Communications

**Telephones - main lines in use:** 330,000 (1995)

**Telephones - mobile cellular:** 120,000 (1995)

**Telephone system:** telecommunications system severely damaged by civil war; rebuilding well underway

*domestic:* primarily microwave radio relay and cable

*international:* satellite earth stations - 2 Intelsat (1

Indian Ocean and 1 Atlantic Ocean) (erratic

operations); coaxial cable to Syria; microwave radio relay to Syria but inoperable beyond Syria to Jordan; 3 submarine coaxial cables

**Radio broadcast stations:** AM 20, FM 22, shortwave 4 (1998)

**Radios:** 2.85 million (1997)

**Television broadcast stations:** 28 (1997)

**Televisions:** 1.18 million (1997)

**Internet Service Providers (ISPs):** 19 (1999)

## Transportation

**Railways:**

*total:* 399 km (mostly unusable because of damage in civil war)

*standard gauge:* 317 km 1.435-m

*narrow gauge:* 82 km (1999)

**Highways:**

*total:* 7,300 km

*paved:* 6,200 km

*unpaved:* 1,100 km (1999 est.)

**Pipelines:** crude oil 72 km (none in operation)

**Ports and harbors:** Antilyas, Batroun, Beirut, Chekka, El Mina, Ez Zahrani, Jbail, Jounie, Naqoura, Sidon, Tripoli, Tyre

**Merchant marine:**

*total:* 68 ships (1,000 GRT or over) totaling 346,029 GRT/536,861 DWT

*ships by type:* bulk 8, cargo 44, chemical tanker 1, combination bulk 1, combination ore/oil 1, container 4, livestock carrier 4, roll-on/roll-off 2, vehicle carrier 3 (1999 est.)

**Airports:** 9 (1999 est.)

**Airports - with paved runways:**

*total:* 7

*over 3,047 m:* 1

*2,438 to 3,047 m:* 2

*1,524 to 2,437 m:* 2

*914 to 1,523 m:* 1

*under 914 m:* 1 (1999 est.)

**Airports - with unpaved runways:**

*total:* 2

*914 to 1,523 m:* 1

*under 914 m:* 1 (1999 est.)

## Military

**Military branches:** Lebanese Armed Forces (LAF; includes Army, Navy, and Air Force)

**Military manpower - availability:**

*males age 15-49:* 957,729 (2000 est.)

**Military manpower - fit for military service:**

*males age 15-49:* 592,264 (2000 est.)

**Military expenditures - dollar figure:** \$500 million (FY98)

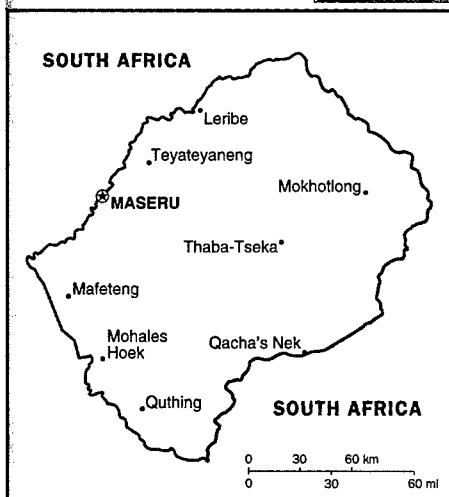
**Military expenditures - percent of GDP:** 4% (FY98)

## Transnational Issues

**Disputes - international:** Israeli troops in southern Lebanon since June 1982; Syrian troops in northern, central, and eastern Lebanon since October 1976

**Illicit drugs:** inconsequential producer of hashish; some heroin processing mostly in the Bekaa valley; a Lebanese/Syrian eradication campaign started in the early 1990s has practically eliminated the opium and cannabis crops

## Lesotho



### Introduction

**Background:** Basutoland was renamed the Kingdom of Lesotho upon independence from the UK in 1966. Constitutional government was restored in 1993 after 23 years of military rule.

### Geography

**Location:** Southern Africa, an enclave of South Africa

**Geographic coordinates:** 29 30 S, 28 30 E

**Map references:** Africa

#### Area:

*total:* 30,355 sq km

*land:* 30,355 sq km

*water:* 0 sq km

**Area - comparative:** slightly smaller than Maryland

#### Land boundaries:

*total:* 909 km

*border countries:* South Africa 909 km

**Coastline:** 0 km (landlocked)

**Maritime claims:** none (landlocked)

**Climate:** temperate; cool to cold, dry winters; hot, wet summers

**Terrain:** mostly highland with plateaus, hills, and mountains

#### Elevation extremes:

*lowest point:* junction of the Orange and Makhaleng Rivers 1,400 m

*highest point:* Thabana Ntlenyana 3,482 m

**Natural resources:** water, agricultural and grazing land, some diamonds and other minerals

#### Land use:

*arable land:* 11%

*permanent crops:* 0%

*permanent pastures:* 66%

*forests and woodland:* 0%

*other:* 23% (1993 est.)

**Irrigated land:** 30 sq km (1993 est.)

**Natural hazards:** periodic droughts

**Environment - current issues:** population pressure forcing settlement in marginal areas results in overgrazing, severe soil erosion, and soil exhaustion; desertification; Highlands Water Project controls, stores, and redirects water to South Africa

#### Environment - international agreements:

*party to:* Biodiversity, Climate Change, Desertification, Marine Life Conservation, Ozone Layer Protection

*signed, but not ratified:* Endangered Species, Law of the Sea, Marine Dumping

**Geography - note:** landlocked; surrounded by South Africa

### People

**Population:** 2,143,141

*note:* estimates for this country explicitly take into account the effects of excess mortality due to AIDS; this can result in lower life expectancy, higher infant mortality and death rates, lower population and growth rates, and changes in the distribution of population by age and sex than would otherwise be expected (July 2000 est.)

#### Age structure:

*0-14 years:* 40% (male 426,556; female 421,563)

*15-64 years:* 56% (male 575,580; female 619,280)

*65 years and over:* 4% (male 42,274; female 57,888) (2000 est.)

**Population growth rate:** 1.65% (2000 est.)

**Birth rate:** 31.74 births/1,000 population (2000 est.)

**Death rate:** 14.59 deaths/1,000 population (2000 est.)

**Net migration rate:** -0.64 migrant(s)/1,000 population (2000 est.)

#### Sex ratio:

*at birth:* 1.03 male(s)/female

*under 15 years:* 1.01 male(s)/female

*15-64 years:* 0.93 male(s)/female

*65 years and over:* 0.73 male(s)/female

*total population:* 0.95 male(s)/female (2000 est.)

**Infant mortality rate:** 82.97 deaths/1,000 live births (2000 est.)

#### Life expectancy at birth:

*total population:* 50.79 years

*male:* 49.78 years

*female:* 51.84 years (2000 est.)

**Total fertility rate:** 4.15 children born/woman (2000 est.)

#### Nationality:

*noun:* Mosotho (singular), Basotho (plural)

*adjective:* Basotho

**Ethnic groups:** Sotho 99.7%; Europeans, Asians, and other 0.3%,

**Religions:** Christian 80%, indigenous beliefs 20%

**Languages:** Sesotho (southern Sotho), English (official), Zulu, Xhosa

#### Literacy:

*definition:* age 15 and over can read and write

*total population:* 71.3%

*male:* 81.1%

*female:* 62.3% (1995 est.)

### Government

#### Country name:

*conventional long form:* Kingdom of Lesotho

*conventional short form:* Lesotho

*former:* Basutoland

**Data code:** LT

**Government type:** parliamentary constitutional monarchy

**Capital:** Maseru

**Administrative divisions:** 10 districts; Berea, Butha-Butha, Leribe, Mafeteng, Maseru, Mochale's Hoek, Mokhotlong, Qacha's Nek, Quthing, Thaba-Tseka

**Independence:** 4 October 1966 (from UK)

**National holiday:** Independence Day, 4 October (1966)

**Constitution:** 2 April 1993

**Legal system:** based on English common law and Roman-Dutch law; judicial review of legislative acts in High Court and Court of Appeal; has not accepted compulsory ICJ jurisdiction

**Suffrage:** 18 years of age; universal

#### Executive branch:

*chief of state:* King LETSIE III (since 7 February 1996); *note* - King LETSIE III formerly occupied the throne from November 1990 to February 1995, while his father was in exile

*head of government:* Prime Minister Pakalitha MOSISILI (since 23 May 1998)

*cabinet:* Cabinet

*elections:* none; according to the constitution, the leader of the majority party in the assembly automatically becomes prime minister; the monarch is hereditary, but, under the terms of the constitution which came into effect after the March 1993 election, the monarch is a "living symbol of national unity" with no executive or legislative powers; under traditional law the college of chiefs has the power to determine who is next in the line of succession, who shall serve as regent in the event that the successor is not of mature age, and may even depose the monarch

**Legislative branch:** bicameral Parliament consists of the Senate (33 members - 22 principal chiefs and 11 other members appointed by the ruling party) and the Assembly (80 seats; members elected by popular vote for five-year terms); *note* - number of seats in the Assembly rose from 65 to 80 in the May 1998 election

*elections:* last held 23 May 1998 (next to be held in 2000; date to be determined by Interim Political Authority)

*election results:* percent of vote by party - LCD 61%; seats by party - LCD 79, BNP 1

*note:* results contested; opposition parties claimed the election was fraudulent and staged a coup; Southern African Development Community (SADC) forces intervened in September 1998 and restored order; the Interim Political Authority (IPA) was set up in December 1998 to create a new electoral system and conduct new elections within 18 months

**Judicial branch:** High Court, chief justice appointed by the monarch; Court of Appeal; Magistrate's Court; customary or traditional court



## Lesotho (continued)

**Political parties and leaders:** Basotho National Party or BNP [Maj. Gen. Justine Metsing LEKHANYA]; Basotholand Congress Party or BCP [Molapo QHOBELA, leader (currently suspended), Ntsukunyane MPHANYA, secretary general]; Lesotho Congress for Democracy or LCD [Dr. Pakalitha MOSISILI, leader; Shakhane MOKHEHLE, secretary general] - the governing party; United Democratic Party or UDP [Charles MOFELI]; Marematlou Freedom Party or MFP and Setlamo Alliance [Vincent MALEBO]; National Progressive Party or NPP [Chief Peete Nkoebe PEETE]; Sefate Democratic Party or SDP [Bofihla NKUEBE]

**International organization participation:** ACP, AfDB, C, CCC, ECA, FAO, G-77, IBRD, ICAO, ICRM, IDA, IFAD, IFC, IFRC, ILO, IMF, Intelsat (nonsignatory user), Interpol, IOC, ITU, NAM, OAU, OPCW, SACU, SADC, UN, UNCTAD, UNESCO, UNHCR, UNIDO, UPU, WCL, WFTU, WHO, WIPO, WMO, WTO, WTrO

### Diplomatic representation in the US:

*chief of mission:* Ambassador Lebohang Kenneth MOLEKO

*chancery:* 2511 Massachusetts Avenue NW, Washington, DC 20008

*telephone:* [1] (202) 797-5533 through 5536

*FAX:* [1] (202) 234-6815

### Diplomatic representation from the US:

*chief of mission:* Ambassador Katherine H. PETERSON

*embassy:* 254 Kingsway, Maseru West (Consular Section)

*mailing address:* P. O. Box 333, Maseru 100, Lesotho

*telephone:* [266] 312666

*FAX:* [266] 310116

**Flag description:** divided diagonally from the lower hoist side corner; the upper half is white, bearing the brown silhouette of a large shield with crossed spear and club; the lower half is a diagonal blue band with a green triangle in the corner

## Economy

**Economy - overview:** Small, landlocked, and mountainous, Lesotho's only important natural resource is water. Its economy is based on subsistence agriculture, livestock, and remittances from miners employed in South Africa. The number of such mine workers has declined steadily over the past several years. In 1996 their remittances added about 33% to GDP compared with the addition of roughly 67% in 1990. A small manufacturing base depends largely on farm products which support the milling, canning, leather, and jute industries. Agricultural products are exported primarily to South Africa. Proceeds from membership in a common customs union with South Africa form the majority of government revenue. Although drought has decreased agricultural activity over the past few years, completion of a major hydropower facility in January 1998 now permits the sale of water to South Africa, generating royalties that will be an important source of income for Lesotho. The pace of parastatal privatization has increased in recent years. Civil

disorder in September 1998 destroyed 80% of the commercial infrastructure in Maseru and two other major towns. Most firms were not covered by insurance, and the rebuilding of small and medium business has been a significant challenge in terms of both economic growth and employment levels. Output dropped 10% in 1998 and recovered slowly in 1999.

**GDP:** purchasing power parity - \$4.7 billion (1998 est.)

**GDP - real growth rate:** -10% (1998 est.)

**GDP - per capita:** purchasing power parity - \$2,240 (1998 est.)

### GDP - composition by sector:

*agriculture:* 14%

*industry:* 42%

*services:* 44% (1997 est.)

**Population below poverty line:** 49.2% (1993 est.)

**Household income or consumption by percentage share:**

*lowest 10%:* 0.9%

*highest 10%:* 43.4% (1986-87)

**Inflation rate (consumer prices):** 8% (1998 est.)

**Labor force:** 689,000 economically active

**Labor force - by occupation:** 86% of resident

population engaged in subsistence agriculture; roughly 35% of the active male wage earners work in South Africa

**Unemployment rate:** substantial unemployment and underemployment affecting more than half of the labor force (1999 est.)

### Budget:

*revenues:* \$507 million

*expenditures:* \$487 million, including capital

expenditures of \$170 million (FY96/97 est.)

**Industries:** food, beverages, textiles, handicrafts; construction; tourism

**Industrial production growth rate:** 19.7% (1995)

**Electricity - production:** 0 kWh (1998)

**Electricity - production by source:**

*fossil fuel:* 0%

*hydro:* 0%

*nuclear:* 0%

*other:* 0% (1998)

**Electricity - consumption:** 209 million kWh (1998)

**Electricity - exports:** 0 kWh (1998)

**Electricity - imports:** 209 million kWh (1998)

**Agriculture - products:** corn, wheat, pulses,

sorghum, barley; livestock

**Exports:** \$235 million (f.o.b., 1998 est.)

**Exports - commodities:** manufactures 75%

(clothing, footwear, road vehicles), wool and mohair, food and live animals (1998)

**Exports - partners:** South African Customs Union 65%, North America 34% (1998)

**Imports:** \$700 million (f.o.b., 1998 est.)

**Imports - commodities:** food; building materials, vehicles, machinery, medicines, petroleum products (1995)

**Imports - partners:** South African Customs Union 90%, Asia 7% (1997)

**Debt - external:** \$675 million (1998 est.)

**Economic aid - recipient:** \$123.7 million (1995)

**Currency:** 1 loti (L) = 100 lisente; note - maloti (M) is the plural form of loti

**Exchange rates:** maloti (M) per US\$1 - 6.12439 (January 2000), 6.10948 (1999), 5.52828 (1998), 4.60796 (1997), 4.29935 (1996), 3.62709 (1995); note - the Basotho loti is at par with the South African rand

**Fiscal year:** 1 April - 31 March

## Communications

**Telephones - main lines in use:** 18,000 (1995)

**Telephones - mobile cellular:** 0 (1995)

**Telephone system:** rudimentary system  
*domestic:* consists of a few landlines, a small microwave radio relay system, and a minor radiotelephone communication system  
*international:* satellite earth station - 1 Intelsat (Atlantic Ocean)

**Radio broadcast stations:** AM 1, FM 2, shortwave 1 (1998)

**Radios:** 104,000 (1997)

**Television broadcast stations:** 1 (2000)

**Televisions:** 54,000 (1997)

**Internet Service Providers (ISPs):** 1 (1999)

## Transportation

### Railways:

*total:* 2.6 km; note - owned by, operated by, and included in the statistics of South Africa

*narrow gauge:* 2.6 km 1.067-m gauge (1995)

### Highways:

*total:* 4,955 km

*paved:* 887 km

*unpaved:* 4,068 km (1996 est.)

**Ports and harbors:** none

**Airports:** 29 (1999 est.)

**Airports - with paved runways:**

*total:* 4

*over 3,047 m:* 1

*914 to 1,523 m:* 1

*under 914 m:* 2 (1999 est.)

**Airports - with unpaved runways:**

*total:* 25

*914 to 1,523 m:* 4

*under 914 m:* 21 (1999 est.)

## Military

**Military branches:** Lesotho Defense Force (LDF; includes Army and Air Wing), Royal Lesotho Mounted Police (RLMP)

**Military manpower - availability:**  
*males age 15-49:* 503,751 (2000 est.)

**Military manpower - fit for military service:**  
*males age 15-49:* 271,098 (2000 est.)

**Military expenditures - dollar figure:** \$NA

**Military expenditures - percent of GDP:** NA%

**Military - note:** The Lesotho Government in 1999 began an open debate on the future structure, size, and role of the armed forces, especially considering the Lesotho Defense Force's (LDF) history of intervening in political affairs.

## Transnational Issues

**Disputes - international:** none



## Liberia



### Introduction

**Background:** Seven years of civil strife were brought to a close in 1996 when free and open presidential and legislative elections were held. President TAYLOR now holds strong executive power with no real political opposition. The years of fighting coupled with the flight of most businesses has disrupted formal economic activity. A still unsettled domestic security situation has slowed the process of rebuilding the social and economic structure of this war-torn country.

### Geography

**Location:** Western Africa, bordering the North Atlantic Ocean, between Cote d'Ivoire and Sierra Leone

**Geographic coordinates:** 6 30 N, 9 30 W

**Map references:** Africa

**Area:**  
*total:* 111,370 sq km  
*land:* 96,320 sq km  
*water:* 15,050 sq km

**Area - comparative:** slightly larger than Tennessee

**Land boundaries:**  
*total:* 1,585 km  
*border countries:* Guinea 563 km, Cote d'Ivoire 716 km, Sierra Leone 306 km

**Coastline:** 579 km

**Maritime claims:**  
*territorial sea:* 200 nm

**Climate:** tropical; hot, humid; dry winters with hot days and cool to cold nights; wet, cloudy summers with frequent heavy showers

**Terrain:** mostly flat to rolling coastal plains rising to rolling plateau and low mountains in northeast

**Elevation extremes:**  
*lowest point:* Atlantic Ocean 0 m  
*highest point:* Mount Wuteve 1,380 m

**Natural resources:** iron ore, timber, diamonds, gold, hydropower

### Land use:

*arable land:* 1%  
*permanent crops:* 3%  
*permanent pastures:* 59%  
*forests and woodland:* 18%  
*other:* 19% (1993 est.)

**Irrigated land:** 20 sq km (1993 est.)

**Natural hazards:** dust-laden harmattan winds blow from the Sahara (December to March)

**Environment - current issues:** tropical rain forest subject to deforestation; soil erosion; loss of biodiversity; pollution of coastal waters from oil residue and raw sewage

### Environment - international agreements:

*party to:* Desertification, Endangered Species, Marine Dumping, Nuclear Test Ban, Ozone Layer Protection, Ship Pollution, Tropical Timber 83, Tropical Timber 94  
*signed, but not ratified:* Biodiversity, Climate Change, Environmental Modification, Law of the Sea, Marine Dumping, Marine Life Conservation

### People

**Population:** 3,164,156 (July 2000 est.)

#### Age structure:

*0-14 years:* 43% (male 681,136; female 680,501)  
*15-64 years:* 54% (male 826,751; female 867,402)  
*65 years and over:* 3% (male 54,334; female 54,032) (2000 est.)

**Population growth rate:** 1.94% (2000 est.)

**Birth rate:** 47.22 births/1,000 population (2000 est.)

**Death rate:** 16.58 deaths/1,000 population (2000 est.)

**Net migration rate:** -11.22 migrant(s)/1,000 population (2000 est.)

*note:* by the end of 1999, all Liberian refugees, who had fled the domestic strife, were assumed to have returned

#### Sex ratio:

*at birth:* 1.03 male(s)/female  
*under 15 years:* 1 male(s)/female  
*15-64 years:* 0.95 male(s)/female  
*65 years and over:* 1.01 male(s)/female  
*total population:* 0.98 male(s)/female (2000 est.)

**Infant mortality rate:** 134.63 deaths/1,000 live births (2000 est.)

#### Life expectancy at birth:

*total population:* 51.02 years  
*male:* 49.6 years  
*female:* 52.49 years (2000 est.)

**Total fertility rate:** 6.43 children born/woman (2000 est.)

#### Nationality:

*noun:* Liberian(s)  
*adjective:* Liberian

**Ethnic groups:** indigenous African tribes 95% (including Kpelle, Bassa, Gio, Kru, Grebo, Mano, Krahn, Gola, Gbandi, Loma, Kissi, Vai, and Bella), Americo-Liberians 2.5% (descendants of immigrants from the US who had been slaves), Congo People 2.5% (descendants of immigrants from the Caribbean who had been slaves)

**Religions:** indigenous beliefs 40%, Christian 40%, Muslim 20%

**Languages:** English 20% (official), some 20 ethnic group languages, of which a few can be written and are used in correspondence

### Literacy:

*definition:* age 15 and over can read and write

*total population:* 38.3%

*male:* 53.9%

*female:* 22.4% (1995 est.)

*note:* these figures are increasing because of the improving school system

### Government

#### Country name:

*conventional long form:* Republic of Liberia

*conventional short form:* Liberia

**Data code:** LI

**Government type:** republic

**Capital:** Monrovia

**Administrative divisions:** 13 counties; Bomi, Bong, Grand Bassa, Grand Cape Mount, Grand Gedeh, Grand Kru, Lofa, Margibi, Maryland, Montserrado, Nimba, River Cess, Sinoe

**Independence:** 26 July 1847

**National holiday:** Independence Day, 26 July (1847)

**Constitution:** 6 January 1986

**Legal system:** dual system of statutory law based on Anglo-American common law for the modern sector and customary law based on unwritten tribal practices for indigenous sector

**Suffrage:** 18 years of age; universal

#### Executive branch:

*chief of state:* President Charles Ghankay TAYLOR (since 2 August 1997); *note* - the president is both the chief of state and head of government

*head of government:* President Charles Ghankay TAYLOR (since 2 August 1997); *note* - the president is both the chief of state and head of government  
*cabinet:* Cabinet appointed by the president and confirmed by the Senate

*elections:* president elected by popular vote for a six-year term (renewable); election last held 19 July 1997 (next to be held NA July 2003)

*election results:* Charles Ghankay TAYLOR elected president; percent of vote - Charles Ghankay TAYLOR (NPP) 75.3%, Ellen Johnson SIRLEAF (UP) 9.6%, Alhaji KROMAH (ALCOP) 4%, other 11.1%

**Legislative branch:** bicameral National Assembly consists of the Senate (26 seats; members elected by popular vote to serve nine-year terms) and the House of Representatives (64 seats; members elected by popular vote to serve six-year terms)

*elections:* Senate - last held 19 July 1997 (next to be held in NA 2006); House of Representatives - last held 19 July 1997 (next to be held in NA 2003)

*election results:* Senate - percent of vote by party - NA; seats by party - NPP 21, UP 3, ALCOP 2; House of Representatives - percent of vote by party - NA; seats by party - NPP 49, UP 7, ALCOP 3, Alliance of

## Liberia (continued)

Political Parties 2, UPP 2, LPP 1; note - the Alliance of Political Parties was a coalition of the LAP and the Liberia Unification Party or LUP

**Judicial branch:** Supreme Court

**Political parties and leaders:** All Liberia Coalition Party or ALCOP [Lusinee KAMARA]; Liberian Action Party or LAP [Cletus WOTORSON]; Liberian National Union or LINU [Henry MONIBA, chairman]; Liberian People's Party or LPP [Togba-Nah TIPOTEH, chairman]; National Democratic Party of Liberia or NDPL [Isaac DAKINAH]; National Patriotic Party or NPP [Charles Ghankay TAYLOR] - governing party; People's Progressive Party or PPP [Chea CHEAPOO, chairman]; Reformation Alliance Party or RAP [Henry Boimah FAHNBULLEH, chairman]; True Whig Party or TWP [Rudolph SHERMAN, chairman]; United People's Party or UPP [Gabriel Baccus MATTHEWS, chairman]; Unity Party or UP [Charles Clarke]

**International organization participation:** ACP, AfDB, CCC, ECA, ECOWAS, FAO, G-77, IAEA, IBRD, ICAO, ICFTU, ICRM, IDA, IFAD, IFC, IFRCS, ILO, IMF, IMO, Inmarsat, Intelsat (nonsignatory user), Interpol, IOC, IOM, ITU, NAM, OAU, OPCW, UN, UNCTAD, UNESCO, UNIDO, UPU, WCL, WFTU, WHO, WIPO, WMO

### Diplomatic representation in the US:

*chief of mission:* Ambassador-designate William BULL

*chancery:* 5303 Colorado Avenue NW, Washington, DC 20011

*telephone:* [1] (202) 723-0437

*FAX:* [1] (202) 723-0436

*consulate(s) general:* New York

### Diplomatic representation from the US:

*chief of mission:* Ambassador Bismarck MYRICK

*embassy:* 111 United Nations Drive, Mamba Point, Monrovia

*mailing address:* use embassy street address

*telephone:* [231] 226-370 through 226-382

*FAX:* [231] 226-148, 226-147

**Flag description:** 11 equal horizontal stripes of red (top and bottom) alternating with white; there is a white five-pointed star on a blue square in the upper hoist-side corner; the design was based on the US flag

## Economy

**Economy - overview:** A civil war in 1989-96 destroyed much of Liberia's economy, especially the infrastructure in and around Monrovia. Many businessmen fled the country, taking capital and expertise with them. Some returned during 1997. Many will not return. Richly endowed with water, mineral resources, forests, and a climate favorable to agriculture, Liberia had been a producer and exporter of basic products, while local manufacturing, mainly foreign owned, had been small in scope. The democratically elected government, installed in August 1997, inherited massive international debts and currently relies on revenues from its maritime registry to provide the bulk of its foreign exchange earnings. The restoration of the infrastructure and the

raising of incomes in this ravaged economy depend on the implementation of sound macro- and micro-economic policies of the new government, including the encouragement of foreign investment.

**GDP:** purchasing power parity - \$2.85 billion (1999 est.)

**GDP - real growth rate:** 0.5% (1999 est.)

**GDP - per capita:** purchasing power parity - \$1,000 (1999 est.)

### GDP - composition by sector:

*agriculture:* 50%

*industry:* 15%

*services:* 35% (1999 est.)

**Population below poverty line:** 80%

**Household income or consumption by percentage share:**

*lowest 10%:* NA%

*highest 10%:* NA%

**Inflation rate (consumer prices):** 3% (1998 est.)

**Labor force - by occupation:** agriculture 70%, industry 8%, services 22% (1999 est.)

**Unemployment rate:** 70%

### Budget:

*revenues:* \$NA

*expenditures:* \$NA, including capital expenditures of \$NA

**Industries:** rubber processing, palm oil processing, diamonds

**Industrial production growth rate:** 0%

**Electricity - production:** 490 million kWh (1998)

**Electricity - production by source:**

*fossil fuel:* 62.24%

*hydro:* 37.76%

*nuclear:* 0%

*other:* 0% (1998)

**Electricity - consumption:** 456 million kWh (1998)

**Electricity - exports:** 0 kWh (1998)

**Electricity - imports:** 0 kWh (1998)

**Agriculture - products:** rubber, coffee, cocoa, rice, cassava (tapioca), palm oil, sugarcane, bananas; sheep, goats; timber

**Exports:** \$39 million (f.o.b., 1998 est.)

**Exports - commodities:** diamonds, iron ore, rubber, timber, coffee, cocoa

**Exports - partners:** Benelux 36%, Norway 18%, Ukraine 15%, Singapore 9% (1997)

**Imports:** \$142 million (f.o.b., 1998 est.)

**Imports - commodities:** fuels, chemicals, machinery, transportation equipment, manufactured goods; rice and other foodstuffs

**Imports - partners:** South Korea 38%, Japan 14%, Italy 11%, Singapore 9% (1997)

**Debt - external:** \$3 billion (1999 est.)

**Economic aid - recipient:** \$200 million pledged (1998)

**Currency:** 1 Liberian dollar (L\$) = 100 cents

**Exchange rates:** Liberian dollars (L\$) per US\$1 - 1.0000 (officially fixed rate since 1940); market exchange rate: Liberian dollars (L\$) per US\$1 - 40 (December 1998), 50 (October 1995); market rate floats against the US dollar

**Fiscal year:** calendar year

## Communications

**Telephones - main lines in use:** 5,000 (1995)

**Telephones - mobile cellular:** 0 (1995)

**Telephone system:** telephone and telegraph service via microwave radio relay network; main center is Monrovia

*domestic:* NA

*international:* satellite earth station - 1 Intelsat (Atlantic Ocean)

**Radio broadcast stations:** AM 0, FM 6, shortwave 4 (1999)

**Radios:** 790,000 (1997)

**Television broadcast stations:** 2 (plus four low-power repeaters) (2000)

**Televisions:** 70,000 (1997)

**Internet Service Providers (ISPs):** NA

## Transportation

### Railways:

*total:* 490 km (328 km single track); note - three rail systems owned and operated by foreign steel and financial interests in conjunction with the Liberian Government; one of these, the Lamco Railroad, closed in 1989 after iron ore production ceased; the other two were shut down by the civil war; large sections of the rail lines have been dismantled; approximately 60 km of railroad track was exported for scrap  
*standard gauge:* 345 km 1.435-m gauge  
*narrow gauge:* 145 km 1.067-m gauge

### Highways:

*total:* 10,600 km (there is major deterioration on all highways due to heavy rains and lack of maintenance)  
*paved:* 657 km  
*unpaved:* 9,943 km (1996 est.)

**Ports and harbors:** Buchanan, Greenville, Harper, Monrovia

### Merchant marine:

*total:* 1,593 ships (1,000 GRT or over) totaling 54,513,479 GRT/85,495,576 DWT  
*ships by type:* barge carrier 3, bulk 360, cargo 109, chemical tanker 185, combination bulk 22, combination ore/oil 50, container 225, liquefied gas 91, multi-functional large load carrier 1, passenger 40, petroleum tanker 351, refrigerated cargo 76, roll-on/roll-off 16, short-sea passenger 3, specialized tanker 15, vehicle carrier 46 (1999 est.)

*note:* a flag of convenience registry; includes ships from 54 countries among which are Germany 186, US 161, Norway 142, Greece 144, Japan 124, Hong Kong 100, China 53, UK 32, Singapore 39, and Monaco 38 (1998 est.)

**Airports:** 45 (1999 est.)

**Airports - with paved runways:**

*total:* 2

*over 3,047 m:* 1

*1,524 to 2,437 m:* 1 (1999 est.)

**Airports - with unpaved runways:**

*total:* 43

*1,524 to 2,437 m:* 3

*914 to 1,523 m:* 5

*under 914 m:* 35 (1999 est.)

## Military

**Military branches:** Army, Air Force, Navy

**Military manpower - availability:**

*males age 15-49:* 703,107 (2000 est.)

**Military manpower - fit for military service:**

*males age 15-49:* 378,426 (2000 est.)

**Military expenditures - dollar figure:** \$1 million (FY98)

**Military expenditures - percent of GDP:** 2% (FY98)

## Transnational Issues

**Disputes - international:** none

**Illicit drugs:** increasingly a transshipment point for Southeast and Southwest Asian heroin and South American cocaine for the European and US markets

## Libya



## Introduction

**Background:** Since he took power in a 1969 military coup, Col. Muammar Abu Minyar al-QADHAFI has espoused his own political system - a combination of socialism and Islam - which he calls the Third International Theory. Viewing himself as a revolutionary leader, he used oil funds during the 1970s and 1980s to promote his ideology outside Libya, even supporting subversives and terrorists abroad to hasten the end of Marxism and capitalism. Libyan military adventures failed, e.g., the prolonged foray of Libyan troops into the Aozou Strip in northern Chad was finally repulsed in 1987. Libyan support for terrorism decreased after UN sanctions were imposed in 1992. Those sanctions were suspended in April 1999.

## Geography

**Location:** Northern Africa, bordering the Mediterranean Sea, between Egypt and Tunisia

**Geographic coordinates:** 25 00 N, 17 00 E

**Map references:** Africa

**Area:**

*total:* 1,759,540 sq km

*land:* 1,759,540 sq km

*water:* 0 sq km

**Area - comparative:** slightly larger than Alaska

**Land boundaries:**

*total:* 4,383 km

*border countries:* Algeria 982 km, Chad 1,055 km, Egypt 1,150 km, Niger 354 km, Sudan 383 km, Tunisia 459 km

**Coastline:** 1,770 km

**Maritime claims:**

*territorial sea:* 12 nm

*note:* Gulf of Sidra closing line - 32 degrees 30 minutes north

**Climate:** Mediterranean along coast; dry, extreme desert interior

**Terrain:** mostly barren, flat to undulating plains, plateaus, depressions

**Elevation extremes:**

*lowest point:* Sabkhat Ghuzayyil -47 m

*highest point:* Bikku Bitti 2,267 m

**Natural resources:** petroleum, natural gas, gypsum

**Land use:**

*arable land:* 1%

*permanent crops:* 0%

*permanent pastures:* 8%

*forests and woodland:* 0%

*other:* 91% (1993 est.)

**Irrigated land:** 4,700 sq km (1993 est.)

**Natural hazards:** hot, dry, dust-laden ghibli is a southern wind lasting one to four days in spring and fall; dust storms, sandstorms

**Environment - current issues:** desertification; very limited natural fresh water resources; the Great Manmade River Project, the largest water development scheme in the world, is being built to bring water from large aquifers under the Sahara to coastal cities

**Environment - international agreements:**

*party to:* Climate Change, Desertification, Marine Dumping, Nuclear Test Ban, Ozone Layer Protection  
*signed, but not ratified:* Biodiversity, Law of the Sea

## People

**Population:** 5,115,450

*note:* includes 162,669 non-nationals (July 2000 est.)

**Age structure:**

*0-14 years:* 36% (male 938,476; female 899,139)

*15-64 years:* 60% (male 1,595,306; female 1,485,069)

*65 years and over:* 4% (male 97,770; female 99,690) (2000 est.)

**Population growth rate:** 2.42% (2000 est.)

**Birth rate:** 27.68 births/1,000 population (2000 est.)

**Death rate:** 3.51 deaths/1,000 population (2000 est.)

**Net migration rate:** 0 migrant(s)/1,000 population (2000 est.)

**Sex ratio:**

*at birth:* 1.05 male(s)/female

*under 15 years:* 1.04 male(s)/female

*15-64 years:* 1.07 male(s)/female

*65 years and over:* 0.98 male(s)/female

*total population:* 1.06 male(s)/female (2000 est.)

**Infant mortality rate:** 30.08 deaths/1,000 live births (2000 est.)

**Life expectancy at birth:**

*total population:* 75.45 years

*male:* 73.34 years

*female:* 77.66 years (2000 est.)

**Total fertility rate:** 3.71 children born/woman (2000 est.)

**Nationality:**

*noun:* Libyan(s)

*adjective:* Libyan

**Ethnic groups:** Berber and Arab 97%, Greeks, Maltese, Italians, Egyptians, Pakistanis, Turks, Indians, Tunisians

## Libya (continued)

**Religions:** Sunni Muslim 97%  
**Languages:** Arabic, Italian, English, all are widely understood in the major cities  
**Literacy:**  
*definition:* age 15 and over can read and write  
*total population:* 76.2%  
*male:* 87.9%  
*female:* 63% (1995 est.)

### Government

**Country name:**

*conventional long form:* Socialist People's Libyan Arab Jamahiriya

*conventional short form:* Libya

*local long form:* Al Jumahiriyah al Arabiyah al Libiyah ash Shabiyah al Ishtirakiyah

*local short form:* none

**Data code:** LY

**Government type:** Jamahiriya (a state of the masses) in theory, governed by the populace through local councils; in fact, a military dictatorship

**Capital:** Tripoli

**Administrative divisions:** 25 municipalities (baladiyat, singular - baladiyah); Ajdabiya, Al 'Aziziyah, Al Fatih, Al Jabal al Akhdar, Al Jufrah, Al Khums, Al Kufrah, An Nuqat al Khams, Ash Shati', Awbari, Az Zawiyah, Banghazi, Darnah, Ghadamis, Gharyan, Misratah, Murzuq, Sabha, Sawfajjin, Surt, Tarabulus, Tarhunah, Tubruq, Yafran, Zlitan  
*note:* the 25 municipalities may have been replaced by 13 regions

**Independence:** 24 December 1951 (from Italy)

**National holiday:** Revolution Day, 1 September (1969)

**Constitution:** 11 December 1969, amended 2 March 1977

**Legal system:** based on Italian civil law system and Islamic law; separate religious courts; no constitutional provision for judicial review of legislative acts; has not accepted compulsory ICJ jurisdiction

**Suffrage:** 18 years of age; universal and compulsory

**Executive branch:**

*chief of state:* Revolutionary Leader Col. Muammar Abu Minyar al-QADHAFI (since 1 September 1969); *note* - holds no official title, but is de facto chief of state

*head of government:* Secretary of the General

People's Committee (Premier) Mubarak

al-SHAMEKH (since 2 March 2000)

*cabinet:* General People's Committee established by the General People's Congress

*elections:* national elections are indirect through a hierarchy of people's committees; head of government elected by the General People's Congress; election last held NA (next to be held NA)  
*election results:* Mubarak al-SHAMEKH elected head of government; percent of General People's Congress vote - NA

**Legislative branch:** unicameral General People's Congress (NA seats; members elected indirectly through a hierarchy of people's committees)

**Judicial branch:** Supreme Court

**Political parties and leaders:** none

**Political pressure groups and leaders:** various Arab nationalist movements with almost negligible memberships may be functioning clandestinely, as well as some Islamic elements

**International organization participation:** ABEDA, AfDB, AFESD, AL, AMF, AMU, CAEU, CCC, ECA, FAO, G-77, IAEA, IBRD, ICAO, ICRM, IDA, IDB, IFAD, IFC, IFRCS, ILO, IMF, IMO, Inmarsat, Intelsat, Interpol, IOC, ISO, ITU, MONUC, NAM, OAU, OPEC, PCA, UN, UNCTAD, UNESCO, UNIDO, UPU, WFTU, WHO, WIPO, WMO, WTO

**Diplomatic representation in the US:** Libya does not have an embassy in the US

**Diplomatic representation from the US:** the US suspended all embassy activities in Tripoli on 2 May 1980

**Flag description:** plain green; green is the traditional color of Islam (the state religion)

### Economy

**Economy - overview:** The socialist-oriented economy depends primarily upon revenues from the oil sector, which contributes practically all export earnings and about one-quarter of GDP. These oil revenues and a small population give Libya one of the highest per capita GDPs in Africa, but little of this income flows down to the lower orders of society. In this statist society, import restrictions and inefficient resource allocations have led to periodic shortages of basic goods and foodstuffs. The nonoil manufacturing and construction sectors, which account for about 20% of GDP, have expanded from processing mostly agricultural products to include the production of petrochemicals, iron, steel, and aluminum. Climatic conditions and poor soils severely limit farm output, and Libya imports about 75% of its food requirements. Higher oil prices in 1999 led to an increase in export revenues and helped to stimulate the economy. Following the suspension of UN sanctions in 1999, Libya has been trying to increase its attractiveness to foreign investors, and several foreign companies have visited in search of contracts.

**GDP:** purchasing power parity - \$39.3 billion (1999 est.)

**GDP - real growth rate:** 2% (1999 est.)

**GDP - per capita:** purchasing power parity - \$7,900 (1999 est.)

**GDP - composition by sector:**

*agriculture:* 7%

*industry:* 47%

*services:* 46% (1997 est.)

**Population below poverty line:** NA%

**Household income or consumption by percentage share:**

*lowest 10%:* NA%

*highest 10%:* NA%

**Inflation rate (consumer prices):** 18% (1999 est.)

**Labor force:** 1.2 million (1997 est.)

**Labor force - by occupation:** services and government 54%, industry 29%, agriculture 17% (1997 est.)

**Unemployment rate:** 30% (1998 est.)

**Budget:**

*revenues:* \$3.6 billion

*expenditures:* \$5.1 billion, including capital expenditures of \$NA (1998 est.)

**Industries:** petroleum, food processing, textiles, handicrafts, cement

**Industrial production growth rate:** NA%

**Electricity - production:** 16.92 billion kWh (1998)

**Electricity - production by source:**

*fossil fuel:* 100%

*hydro:* 0%

*nuclear:* 0%

*other:* 0% (1998)

**Electricity - consumption:** 15.736 billion kWh (1998)

**Electricity - exports:** 0 kWh (1998)

**Electricity - imports:** 0 kWh (1998)

**Agriculture - products:** wheat, barley, olives, dates, citrus, vegetables, peanuts; beef, eggs

**Exports:** \$6.6 billion (f.o.b., 1998 est.)

**Exports - commodities:** crude oil, refined petroleum products, natural gas

**Exports - partners:** Italy 40%, Germany 17%, Spain 12%, France 4%, Sudan 4%, UK 3% (1997)

**Imports:** \$7 billion (f.o.b., 1998 est.)

**Imports - commodities:** machinery, transport equipment, food, manufactured goods

**Imports - partners:** Italy 23%, Germany 12%, UK 9%, France 7%, Tunisia 5%, Belgium 4% (1997)

**Debt - external:** \$4 billion (1998 est.)

**Economic aid - recipient:** \$8.4 million (1995)

**Currency:** 1 Libyan dinar (LD) = 1,000 dirhams

**Exchange rates:** Libyan dinars (LD) per US\$1 - 0.4687 (January 2000), 0.4616 (1999), 0.3785 (1998), 0.3891 (1997), 0.3651 (1996), 0.3532 (1995); official rate: 0.45 (December 1998)

**Fiscal year:** calendar year

### Communications

**Telephones - main lines in use:** 318,000 (1995)

**Telephones - mobile cellular:** NA

**Telephone system:** telecommunications system is being modernized; mobile cellular telephone system became operational in 1996

*domestic:* microwave radio relay, coaxial cable, cellular, tropospheric scatter, and a domestic satellite system with 14 earth stations

*international:* satellite earth stations - 4 Intelsat, NA Arabsat, and NA Intersputnik; submarine cables to France and Italy; microwave radio relay to Tunisia and Egypt; tropospheric scatter to Greece; participant in Medarabtel (1999)

**Radio broadcast stations:** AM 17, FM 4, shortwave 3 (1998)

**Radios:** 1.35 million (1997)

**Television broadcast stations:** 12 (plus one low-power repeater) (1997)

**Televisions:** 730,000 (1997)

**Internet Service Providers (ISPs):** NA

## Libya (continued)

### Transportation

#### Railways:

*note:* Libya has had no railroad in operation since 1965, all previous systems having been dismantled; current plans are to construct a 1,435-m standard gauge line from the Tunisian frontier to Tripoli and Misratah, then inland to Sabha, center of a mineral-rich area, but there has been little progress; other plans made jointly with Egypt would establish a rail line from As Sallum, Egypt, to Tobruk with completion originally set for mid-1994; Libya signed contracts with Bahne of Egypt and Jez Sistemas Ferroviarios in 1998 for the supply of crossings and pointwork

#### Highways:

*total:* 83,200 km

*paved:* 47,590 km

*unpaved:* 35,610 km (1996 est.)

#### Waterways: none

**Pipelines:** crude oil 4,383 km; petroleum products 443 km (includes liquefied petroleum gas or LPG 256 km); natural gas 1,947 km

**Ports and harbors:** Al Khums, Benghazi, Darnah, Marsa al Burayqah, Misratah, Ra's Lanuf, Tobruk, Tripoli, Zuwarah

#### Merchant marine:

*total:* 27 ships (1,000 GRT or over) totaling 401,303 GRT/656,632 DWT

*ships by type:* cargo 9, chemical tanker 1, liquified gas 3, petroleum tanker 6, roll-on/roll-off 4, short-sea passenger 4 (1999 est.)

**Airports:** 142 (1999 est.)

#### Airports - with paved runways:

*total:* 59

*over 3,047 m:* 24

*2,438 to 3,047 m:* 6

*1,524 to 2,437 m:* 22

*914 to 1,523 m:* 5

*under 914 m:* 2

#### Airports - with unpaved runways:

*total:* 83

*over 3,047 m:* 5

*2,438 to 3,047 m:* 2

*1,524 to 2,437 m:* 15

*914 to 1,523 m:* 42

*under 914 m:* 19 (1999 est.)

### Military

**Military branches:** Army, Navy, Air and Air Defense Command

**Military manpower - military age:** 17 years of age

**Military manpower - availability:**

*males age 15-49:* 1,415,305 (2000 est.)

**Military manpower - fit for military service:**

*males age 15-49:* 841,039 (2000 est.)

**Military manpower - reaching military age annually:**

*males:* 62,200 (2000 est.)

**Military expenditures - dollar figure:** \$NA

**Military expenditures - percent of GDP:** NA%

### Transnational Issues

**Disputes - international:** maritime boundary dispute with Tunisia; Libya claims about 19,400 sq km in northern Niger and part of southeastern Algeria

## Liechtenstein



### Introduction

**Background:** The Principality of Liechtenstein was established within the Holy Roman Empire in 1719; it became a sovereign state in 1806. Until the end of World War I, it was closely tied to Austria, but the economic devastation caused by that conflict forced Liechtenstein to conclude a customs and monetary union with Switzerland. Since World War II (in which Liechtenstein remained neutral) the country's low taxes have spurred outstanding economic growth.

### Geography

**Location:** Central Europe, between Austria and Switzerland

**Geographic coordinates:** 47 10 N, 9 32 E

**Map references:** Europe

#### Area:

*total:* 160 sq km

*land:* 160 sq km

*water:* 0 sq km

**Area - comparative:** about 0.9 times the size of Washington, DC

#### Land boundaries:

*total:* 76 km

*border countries:* Austria 35 km, Switzerland 41 km

**Coastline:** 0 km (landlocked)

**Maritime claims:** none (landlocked)

**Climate:** continental; cold, cloudy winters with frequent snow or rain; cool to moderately warm, cloudy, humid summers

**Terrain:** mostly mountainous (Alps) with Rhine Valley in western third

#### Elevation extremes:

*lowest point:* Ruggeller Riet 430 m

*highest point:* Grauspitz 2,599 m

**Natural resources:** hydroelectric potential, arable land

#### Land use:

*arable land:* 24%

## Liechtenstein (continued)

*permanent crops:* 0%

*permanent pastures:* 16%

*forests and woodland:* 35%

*other:* 25% (1993 est.)

**Irrigated land:** NA sq km

**Natural hazards:** NA

**Environment - current issues:** NA

**Environment - international agreements:**

*party to:* Air Pollution, Air Pollution-Nitrogen Oxides, Air Pollution-Sulphur 85, Air Pollution-Sulphur 94, Air Pollution-Volatile Organic Compounds, Biodiversity, Climate Change, Endangered Species, Hazardous Wastes, Ozone Layer Protection, Wetlands  
*signed, but not ratified:* Air Pollution-Persistent Organic Pollutants, Climate Change-Kyoto Protocol, Law of the Sea

**Geography - note:** along with Uzbekistan, one of only two doubly landlocked countries in the world; variety of microclimatic variations based on elevation

## People

**Population:** 32,207 (July 2000 est.)

**Age structure:**

*0-14 years:* 18% (male 2,970; female 2,988)

*15-64 years:* 71% (male 11,379; female 11,370)

*65 years and over:* 11% (male 1,393; female 2,107) (2000 est.)

**Population growth rate:** 1.02% (2000 est.)

**Birth rate:** 11.83 births/1,000 population (2000 est.)

**Death rate:** 6.64 deaths/1,000 population (2000 est.)

**Net migration rate:** 5.03 migrant(s)/1,000 population (2000 est.)

**Sex ratio:**

*at birth:* 1.04 male(s)/female

*under 15 years:* 0.99 male(s)/female

*15-64 years:* 1 male(s)/female

*65 years and over:* 0.66 male(s)/female

*total population:* 0.96 male(s)/female (2000 est.)

**Infant mortality rate:** 5.07 deaths/1,000 live births (2000 est.)

**Life expectancy at birth:**

*total population:* 78.81 years

*male:* 75.16 years

*female:* 82.47 years (2000 est.)

**Total fertility rate:** 1.49 children born/woman (2000 est.)

**Nationality:**

*noun:* Liechtensteiner(s)

*adjective:* Liechtenstein

**Ethnic groups:** Alemannic 87.5%, Italian, Turkish, and other 12.5%

**Religions:** Roman Catholic 80%, Protestant 7.4%, unknown 7.7%, other 4.9% (1996)

**Languages:** German (official), Alemannic dialect

**Literacy:**

*definition:* age 10 and over can read and write

*total population:* 100%

*male:* 100%

*female:* 100% (1981 est.)

## Government

**Country name:**

*conventional long form:* Principality of Liechtenstein

*conventional short form:* Liechtenstein

*local long form:* Fuerstentum Liechtenstein

*local short form:* Liechtenstein

**Data code:** LS

**Government type:** hereditary constitutional monarchy

**Capital:** Vaduz

**Administrative divisions:** 11 communes

(Gemeinden, singular - Gemeinde); Balzers, Eschen, Gamprin, Mauren, Planken, Ruggell, Schaan, Schellenberg, Triesen, Triesenberg, Vaduz

**Independence:** 23 January 1719 Imperial Principality of Liechtenstein established; 12 July 1806 established independence from the Holy Roman Empire

**National holiday:** Assumption Day, 15 August

**Constitution:** 5 October 1921

**Legal system:** local civil and penal codes; accepts compulsory ICJ jurisdiction, with reservations

**Suffrage:** 20 years of age; universal

**Executive branch:**

*chief of state:* Prince HANS ADAM II (since 13 November 1989, assumed executive powers 26 August 1984); Heir Apparent Prince ALOIS von und zu Liechtenstein, son of the monarch (born 11 June 1968)

*head of government:* Head of Government Mario FRICK (since 15 December 1993) and Deputy Head of Government Michael RITTER (since 2 February 1997)

*cabinet:* Cabinet elected by the Diet; confirmed by the monarch

*elections:* none; the monarch is hereditary; following legislative elections, the leader of the majority party in the Diet is usually appointed the head of government by the monarch and the leader of the largest minority party in the Diet is usually appointed the deputy head of government by the monarch

**Legislative branch:** unicameral Diet or Landtag (25 seats; members are elected by direct popular vote under proportional representation to serve four-year terms)

*elections:* last held on 2 February 1997 (next to be held by NA 2001)

*election results:* percent of vote by party - VU 50.1%, FBPL 41.3%, FL 8.5%; seats by party - VU 13, FBPL 10, FL 2

**Judicial branch:** Supreme Court or Oberster Gerichtshof; Superior Court or Obergericht

**Political parties and leaders:** Fatherland Union or VU [Dr. Oswald KRANZ]; Progressive Citizens' Party or FBPL [Norbert SEEGER]; The Free List or FL [Christel HILTI, Hansjorg HILTI, Helen MARXER, Hugo RISCH, Margrit WILLE]

**International organization participation:** CE, EBRD, ECE, EFTA, IAEA, ICRM, IFRCS, Intelsat, Interpol, IOC, ITU, OPCW, OSCE, PCA, UN, UNCTAD, UPU, WCL, WIPO, WTrO

**Diplomatic representation in the US:**

Liechtenstein does not have an embassy in the US, but is represented by the Swiss embassy in routine diplomatic matters

**Diplomatic representation from the US:** the US does not have an embassy in Liechtenstein, but the US Ambassador to Switzerland is also accredited to Liechtenstein

**Flag description:** two equal horizontal bands of blue (top) and red with a gold crown on the hoist side of the blue band

## Economy

**Economy - overview:** Despite its small size and limited natural resources, Liechtenstein has developed into a prosperous, highly industrialized, free-enterprise economy with a vital financial service sector and living standards on a par with the urban areas of its large European neighbors. Low business taxes - the maximum tax rate is 18% - and easy incorporation rules have induced about 73,700 holding or so-called letter box companies to establish nominal offices in Liechtenstein, providing 30% of state revenues. The country participates in a customs union with Switzerland and uses the Swiss franc as its national currency. It imports more than 90% of its energy requirements. Liechtenstein has been a member of the European Economic Area (an organization serving as a bridge between European Free Trade Association (EFTA) and EU) since May 1995. The government is working to harmonize its economic policies with those of an integrated Europe. **GDP:** purchasing power parity - \$730 million (1998 est.)

**GDP - real growth rate:** NA%

**GDP - per capita:** purchasing power parity - \$23,000 (1998 est.)

**GDP - composition by sector:**

*agriculture:* NA%

*industry:* NA%

*services:* NA%

**Population below poverty line:** NA%

**Household income or consumption by percentage share:**

*lowest 10%:* NA%

*highest 10%:* NA%

**Inflation rate (consumer prices):** 0.5% (1997 est.)

**Labor force:** 22,891 of which 13,847 are foreigners; 8,231 commute from Austria and Switzerland to work each day

**Labor force - by occupation:** industry, trade, and building 45%, services 53%, agriculture, fishing, forestry, and horticulture 2% (1997 est.)

**Unemployment rate:** 1.8% (February 1999)

**Budget:**

*revenues:* \$424.2 million

*expenditures:* \$414.1 million, including capital expenditures of \$NA (1998 est.)

**Industries:** electronics, metal manufacturing, textiles, ceramics, pharmaceuticals, food products, precision instruments, tourism

## Liechtenstein (continued)

**Industrial production growth rate:** NA%  
**Electricity - production:** 150 million kWh (1995)  
**Electricity - production by source:**  
fossil fuel: NA%  
hydro: NA%  
nuclear: NA%  
other: NA%  
**Electricity - consumption:** NA kWh  
**Electricity - exports:** NA kWh  
**Electricity - imports:** NA kWh  
**Agriculture - products:** wheat, barley, corn, potatoes; livestock, dairy products  
**Exports:** \$2.47 billion (1996)  
**Exports - commodities:** small specialty machinery, dental products, stamps, hardware, pottery  
**Exports - partners:** EU and EFTA countries 60.57% (Switzerland 15.7%) (1995)  
**Imports:** \$917.3 million (1996)  
**Imports - commodities:** machinery, metal goods, textiles, foodstuffs, motor vehicles  
**Imports - partners:** EU countries, Switzerland (1996)  
**Debt - external:** \$0 (1996)  
**Economic aid - recipient:** none  
**Currency:** 1 Swiss franc, franken, or franco (SFR) = 100 centimes, rappen, or centesimi  
**Exchange rates:** Swiss francs, franken, or franchi (SFR) per US\$1 - 1.5878 (January 2000), 1.5022 (1999), 1.4498 (1998), 1.4513 (1997), 1.2360 (1996), 1.1825 (1995)  
**Fiscal year:** calendar year

### Communications

**Telephones - main lines in use:** 19,000 (1995)  
**Telephones - mobile cellular:** NA  
**Telephone system:** automatic telephone system  
domestic: NA  
international: linked to Swiss networks by cable and microwave radio relay  
**Radio broadcast stations:** AM 0, FM 4, shortwave 0 (1998)  
**Radios:** 21,000 (1997)  
**Television broadcast stations:** NA (linked to Swiss networks) (1997)  
**Televisions:** 12,000 (1997)  
**Internet Service Providers (ISPs):** 115 (Liechtenstein and Switzerland) (1999)

### Transportation

**Railways:**  
total: 18.5 km; note - owned, operated, and included in statistics of Austrian Federal Railways  
standard gauge: 18.5 km 1.435-m gauge (electrified)  
**Highways:**  
total: 250 km  
paved: 250 km  
unpaved: 0 km  
**Ports and harbors:** none  
**Airports:** none

### Military

**Military - note:** defense is the responsibility of Switzerland

### Transnational Issues

**Disputes - international:** claims 1,600 sq km of land in the Czech Republic confiscated from its royal family in 1918; the Czech Republic insists that restitution does not go back before February 1948, when the communists seized power

## Lithuania



### Introduction

**Background:** Independent between the two World Wars, Lithuania was annexed by the USSR in 1940. In March of 1990, Lithuania became the first of the Soviet republics to declare its independence, but this proclamation was not generally recognized until September of 1991 (following the abortive coup in Moscow). The last Russian troops withdrew in 1993. Lithuania subsequently has restructured its economy for eventual integration into Western European institutions.

### Geography

**Location:** Eastern Europe, bordering the Baltic Sea, between Latvia and Russia  
**Geographic coordinates:** 56 00 N, 24 00 E  
**Map references:** Europe  
**Area:**  
total: 65,200 sq km  
land: 65,200 sq km  
water: 0 sq km  
**Area - comparative:** slightly larger than West Virginia  
**Land boundaries:**  
total: 1,273 km  
border countries: Belarus 502 km, Latvia 453 km, Poland 91 km, Russia (Kaliningrad) 227 km  
**Coastline:** 99 km  
**Maritime claims:**  
territorial sea: 12 nm  
**Climate:** transitional, between maritime and continental; wet, moderate winters and summers  
**Terrain:** lowland, many scattered small lakes, fertile soil  
**Elevation extremes:**  
lowest point: Baltic Sea 0 m  
highest point: Juozapines/Kalnas 292 m  
**Natural resources:** peat, arable land

## Lithuania (continued)

### Land use:

arable land: 35%  
permanent crops: 12%  
permanent pastures: 7%  
forests and woodland: 31%  
other: 15% (1993 est.)  
Irrigated land: 430 sq km (1993 est.)

### Natural hazards: NA

**Environment - current issues:** contamination of soil and groundwater with petroleum products and chemicals at military bases

### Environment - international agreements:

party to: Biodiversity, Climate Change, Hazardous Wastes, Ozone Layer Protection, Ship Pollution, Wetlands  
signed, but not ratified: Air Pollution-Persistent Organic Pollutants, Climate Change-Kyoto Protocol

## People

**Population:** 3,620,756 (July 2000 est.)

### Age structure:

0-14 years: 19% (male 357,712; female 342,796)  
15-64 years: 67% (male 1,177,732; female 1,259,682)  
65 years and over: 14% (male 163,470; female 319,364) (2000 est.)

**Population growth rate:** -0.29% (2000 est.)

**Birth rate:** 9.77 births/1,000 population (2000 est.)

**Death rate:** 12.87 deaths/1,000 population (2000 est.)

**Net migration rate:** 0.16 migrant(s)/1,000 population (2000 est.)

### Sex ratio:

at birth: 1.05 male(s)/female  
under 15 years: 1.04 male(s)/female  
15-64 years: 0.93 male(s)/female  
65 years and over: 0.51 male(s)/female  
total population: 0.88 male(s)/female (2000 est.)

**Infant mortality rate:** 14.67 deaths/1,000 live births (2000 est.)

### Life expectancy at birth:

total population: 69.09 years  
male: 63.07 years  
female: 75.41 years (2000 est.)

**Total fertility rate:** 1.34 children born/woman (2000 est.)

### Nationality:

noun: Lithuanian(s)  
adjective: Lithuanian

**Ethnic groups:** Lithuanian 80.6%, Russian 8.7%, Polish 7%, Byelorussian 1.6%, other 2.1%

**Religions:** Roman Catholic (primarily), Lutheran, Russian Orthodox, Protestant, evangelical Christian Baptist, Muslim, Jewish

**Languages:** Lithuanian (official), Polish, Russian  
**Literacy:**

definition: age 15 and over can read and write  
total population: 98%  
male: 99%  
female: 98% (1989 est.)

## Government

### Country name:

conventional long form: Republic of Lithuania

conventional short form: Lithuania

local long form: Lietuvos Respublika

local short form: Lietuva

former: Lithuanian Soviet Socialist Republic

**Data code:** LH

**Government type:** parliamentary democracy

**Capital:** Vilnius

**Administrative divisions:** 44 regions (rajonai, singular - rajonas) and 11 municipalities\*: Akmenes Rajonas, Alytaus Rajonas, Alytus\*, Anyksciu Rajonas, Birstonas\*, Birzu Rajonas, Druskininkai\*, Ignalinos Rajonas, Jonavos Rajonas, Joniskio Rajonas, Jurbarko Rajonas, Kaisiadoriu Rajonas, Kaunas\*, Kauno Rajonas, Kedainiu Rajonas, Kelmes Rajonas, Klaipeda\*, Klaipedos Rajonas, Kretingos Rajonas, Kupiskio Rajonas, Lazdiju Rajonas, Marijampole\*, Marijampoles Rajonas, Mazeikiu Rajonas, Moletu Rajonas, Neringa\* Pakruojis Rajonas, Palanga\*, Panevezio Rajonas, Panevezys\*, Pasvalio Rajonas, Plunges Rajonas, Prienu Rajonas, Radviliskio Rajonas, Raseiniu Rajonas, Rokiskio Rajonas, Sakiu Rajonas, Salcininku Rajonas, Siauliai\*, Siauliu Rajonas, Silales Rajonas, Silutes Rajonas, Sirvintu Rajonas, Skuodo Rajonas, Svencioniu Rajonas, Taurages Rajonas, Telsiu Rajonas, Traku Rajonas, Ukmerges Rajonas, Utenos Rajonas, Varenos Rajonas, Vilkaviskio Rajonas, Vilniaus Rajonas, Vilnius\*, Zarasu Rajonas

**Independence:** 6 September 1991 (from Soviet Union)

**National holiday:** Statehood Day, 16 February (1918)

**Constitution:** adopted 25 October 1992

**Legal system:** based on civil law system; no judicial review of legislative acts

**Suffrage:** 18 years of age; universal

### Executive branch:

chief of state: President Valdas ADAMKUS (since 26 February 1998)

head of government: Premier Andrius KUBILIUS (since 12 November 1999)

cabinet: Council of Ministers appointed by the president on the nomination of the premier  
elections: president elected by popular vote for a five-year term; election last held 21 December 1997 and 5 January 1998 (next to be held NA 2003); premier appointed by the president on the approval of the Parliament

election results: Valdas ADAMKUS elected president; percent of vote - Valdas ADAMKUS 50.4%, Arturas PAULASKAS 49.6%

**Legislative branch:** unicameral Parliament or Seimas (141 seats, 71 members are directly elected by popular vote, 70 are elected by proportional representation; members serve four-year terms)  
elections: last held 20 October and 10 November 1996 (next to be held NA October 2000)

election results: percent of vote by party - NA; seats by party - TS 69, LKDP 15, LCS 15, LDDP 12, LSDP 10, DP 2, independents 12, others 6

**Judicial branch:** Supreme Court, judges appointed by the Parliament; Court of Appeal, judges appointed by the Parliament

**Political parties and leaders:** Christian Democratic Party or LKDP [Algirdas SAUDARGAS, chairman]; Democratic Labor Party of Lithuania or LDDP [Ceslovas JURSENAS, chairman]; Democratic Party or DP [Lydie WURTH-POLFER, president]; Homeland Union/Conservative Party or TS [Vytautas LANDSBERGIS, chairman]; Lithuanian Center Union or LCS [Romualdas OZOLAS, chairman]; Lithuanian Farmer's Party or LUP (previously Farmers' Union) [Albinas VAIZMUZIS, chairman]; Lithuanian Nationalist Union or LTS [Rimantas SMETONA, chairman]; Lithuanian Polish Union or LLS [Ryszardas MACIEKIANIEC, chairman]; Lithuanian Social Democratic Party or LSDP [Aloyzas SAKALAS, chairman]

**Political pressure groups and leaders:** Lithuanian Future Forum

**International organization participation:** BIS, CBSS, CCC, CE, EAPC, EBRD, ECE, EU (applicant), FAO, IAEA, IBRD, ICAO, ICC, ICFTU, ICRM, IFC, IFRC, ILO, IMF, IMO, Intelsat (nonsignatory user), Interpol, IOC, IOM, ISO (correspondent), ITU, OPCW, OSCE, PFP, UN, UNCTAD, UNESCO, UNMIBH, UNMIK, UPU, WEU (associate partner), WHO, WIPO, WMO, WTO (applicant)

### Diplomatic representation in the US:

chief of mission: Ambassador Stasys SAKALAUSKAS

chancery: 2622 16th Street NW, Washington, DC 20009

telephone: [1] (202) 234-5860

FAX: [1] (202) 328-0466

consulate(s) general: Chicago and New York

### Diplomatic representation from the US:

chief of mission: Ambassador Keith C. SMITH

embassy: Akmenu 6, 2600 Vilnius

mailing address: American Embassy, Vilnius, PSC 78, Box V, APO AE 09723

telephone: [370] (2) 223-031

FAX: [370] (6) 706-084

**Flag description:** three equal horizontal bands of yellow (top), green, and red

## Economy

**Economy - overview:** Lithuania, the Baltic state that has conducted the most trade with Russia, faced its own economic and financial crisis in 1999 as a result of the government's wrongfooted economic policies and its inadequate response to the August 1998 Russian financial crisis. Preliminary figures indicate 3% negative GDP growth, 10% unemployment - the highest level since independence in 1991 - and a budget deficit estimated at between 8 and 9% of GDP. The policies that Prime Minister KUBILIUS implemented upon taking the helm in November 1999



## Lithuania (continued)

underscore a commitment to fiscal restraint, economic stabilization, and accelerated reforms. The austere 2000 budget is based on a 2% GDP growth forecast, 3% inflation, and a 2.8% budget deficit. Lithuania was invited at the Helsinki EU summit in December 1999 to begin EU accession talks in early 2000. Privatization of the large state-owned utilities, particularly in the energy sector, and reducing the high current account deficit remain challenges for the coming year.

**GDP:** purchasing power parity - \$17.3 billion (1999 est.)

**GDP - real growth rate:** -3% (1999 est.)

**GDP - per capita:** purchasing power parity - \$4,800 (1999 est.)

**GDP - composition by sector:**

*agriculture:* 10%

*industry:* 32%

*services:* 58% (1998 est.)

**Population below poverty line:** NA%

**Household income or consumption by percentage share:**

*lowest 10%:* 3.4%

*highest 10%:* 28% (1993)

**Inflation rate (consumer prices):** 0.3% (1999 est.)

**Labor force:** 1.8 million

**Labor force - by occupation:** industry 30%, agriculture 20%, services 50% (1997 est.)

**Unemployment rate:** 10% (1999)

**Budget:**

*revenues:* \$1.5 billion

*expenditures:* \$1.7 billion, including capital expenditures of \$NA (1997 est.)

**Industries:** metal-cutting machine tools, electric motors, television sets, refrigerators and freezers, petroleum refining, shipbuilding (small ships), furniture making, textiles, food processing, fertilizers, agricultural machinery, optical equipment, electronic components, computers, amber

**Industrial production growth rate:** -14% (1999 est.)

**Electricity - production:** 15.58 billion kWh (1998)

**Electricity - production by source:**

*fossil fuel:* 13.09%

*hydro:* 4.3%

*nuclear:* 82.61%

*other:* 0% (1998)

**Electricity - consumption:** 7.829 billion kWh (1998)

**Electricity - exports:** 7 billion kWh (1998)

**Electricity - imports:** 340 million kWh (1998)

**Agriculture - products:** grain, potatoes, sugar beets, flax, vegetables; beef, milk, eggs; fish

**Exports:** \$3.3 billion (f.o.b., 1999)

**Exports - commodities:** machinery and equipment 19%, mineral products 19%, textiles and clothing 19%, chemicals 10%, foodstuffs (1998)

**Exports - partners:** Russia 17.4%, Germany 15.8%, Latvia 12.7%, Denmark 5.9%, Belarus 5.2% (1999)

**Imports:** \$4.5 billion (f.o.b., 1999)

**Imports - commodities:** machinery and equipment 30%, mineral products 16%, chemicals 9%, textiles and clothing 9%, foodstuffs (1998)

**Imports - partners:** Russia 20.4%, Germany 16.5%, Denmark 3.8%, Belarus 2.2%, Latvia 2% (1999)

**Debt - external:** \$NA

**Economic aid - recipient:** \$228.5 million (1995)

**Currency:** 1 Lithuanian litas = 100 centas

**Exchange rates:** litai per US\$1 - 4.000 (fixed rate since 1 May 1994)

**Fiscal year:** calendar year

### Communications

**Telephones - main lines in use:** 1.048 million (1997)

**Telephones - mobile cellular:** 297,500 (1998)

**Telephone system:** inadequate but is being modernized to provide an improved international capability and better residential access  
*domestic:* a national fiber-optic cable interurban trunk system is nearing completion; rural exchanges are being improved and expanded; mobile cellular systems are being installed; access to the Internet is available; still many unsatisfied telephone subscriber applications

*international:* landline connections to Latvia and Poland; major international connections are to Denmark, Sweden, and Norway by submarine cable for further transmission by satellite

**Radio broadcast stations:** AM 3, FM 112, shortwave 1 (1998)

**Radios:** 1.9 million (1997)

**Television broadcast stations:** 82 (mainly repeater stations) (1998)

**Televisions:** 1.7 million (1997)

**Internet Service Providers (ISPs):** 10 (1999)

### Transportation

**Railways:**

*total:* 2,002 km

*broad gauge:* 2,002 km 1.524-m gauge (122 km electrified) (1994)

**Highways:**

*total:* 71,375 km

*paved:* 64,951 km (including 417 km of expressways)  
*unpaved:* 6,424 km (1998 est.)

**Waterways:** 600 km perennially navigable

**Pipelines:** crude oil, 105 km; natural gas 760 km (1992)

**Ports and harbors:** Kaunas, Klaipeda

**Merchant marine:**

*total:* 52 ships (1,000 GRT or over) totaling 316,319 GRT/351,700 DWT

*ships by type:* cargo 23, combination bulk 11, petroleum tanker 2, rail car carrier 1, refrigerated cargo 11, roll-on/roll-off 1, short-sea passenger 3 (1999 est.)

**Airports:** 96 (1994 est.)

**Airports - with paved runways:**

*total:* 25

*over 3,047 m:* 3

*2,438 to 3,047 m:* 2

*1,524 to 2,437 m:* 4

*914 to 1,523 m:* 2

*under 914 m:* 14 (1994 est.)

**Airports - with unpaved runways:**

*total:* 71

*2,438 to 3,047 m:* 1

*1,524 to 2,437 m:* 1

*914 to 1,523 m:* 6

*under 914 m:* 63 (1994 est.)

### Military

**Military branches:** Ground Forces, Navy, Air and Air Defense Force, Security Forces (internal and border troops), National Guard (Skat)

**Military manpower - military age:** 18 years of age

**Military manpower - availability:**

*males age 15-49:* 925,551 (2000 est.)

**Military manpower - fit for military service:**

*males age 15-49:* 727,609 (2000 est.)

**Military manpower - reaching military age annually:**

*males:* 27,259 (2000 est.)

**Military expenditures - dollar figure:** \$181 million (FY99)

**Military expenditures - percent of GDP:** 1.5% (FY99)

### Transnational Issues

**Disputes - international:** ongoing talks over maritime boundary dispute with Latvia (primary concern is oil exploration rights); 1997 border agreement with Russia not yet ratified

**Illicit drugs:** transshipment point for opiates and other illicit drugs from Southwest Asia, Latin America, and Western Europe to Western Europe and Scandinavia

## Luxembourg



### Introduction

**Background:** Founded in 963, Luxembourg became a grand duchy in 1815 and an independent state under the Netherlands. It lost more than half of its territory to Belgium in 1839, but gained a larger measure of autonomy. Full independence was attained in 1867. Overrun by Germany in both World Wars, it ended its neutrality in 1948 when it entered into the Benelux Customs Union and when it joined NATO the following year. In 1957, Luxembourg became one of the six founding countries of the European Economic Community (later the European Union) and in 1999 it joined the euro currency area.

### Geography

**Location:** Western Europe, between France and Germany

**Geographic coordinates:** 49 45 N, 6 10 E

**Map references:** Europe

#### Area:

*total:* 2,586 sq km

*land:* 2,586 sq km

*water:* 0 sq km

**Area - comparative:** slightly smaller than Rhode Island

#### Land boundaries:

*total:* 359 km

*border countries:* Belgium 148 km, France 73 km, Germany 138 km

**Coastline:** 0 km (landlocked)

**Maritime claims:** none (landlocked)

**Climate:** modified continental with mild winters, cool summers

**Terrain:** mostly gently rolling uplands with broad, shallow valleys; uplands to slightly mountainous in the north; steep slope down to Moselle flood plain in the southeast

#### Elevation extremes:

*lowest point:* Moselle River 133 m

*highest point:* Burgplatz 559 m

**Natural resources:** iron ore (no longer exploited), arable land

#### Land use:

*arable land:* 24%

*permanent crops:* 1%

*permanent pastures:* 20%

*forests and woodland:* 21%

*other:* 34%

**Irrigated land:** 10 sq km (including Belgium) (1993 est.)

**Natural hazards:** NA

**Environment - current issues:** air and water pollution in urban areas

#### Environment - international agreements:

*party to:* Air Pollution, Air Pollution-Nitrogen Oxides, Air Pollution-Sulphur 85, Air Pollution-Sulphur 94, Air Pollution-Volatile Organic Compounds, Biodiversity, Climate Change, Desertification, Endangered Species, Hazardous Wastes, Marine Dumping, Nuclear Test Ban, Ozone Layer Protection, Ship Pollution, Tropical Timber 83, Tropical Timber 94, Wetlands

*signed, but not ratified:* Air Pollution-Persistent Organic Pollutants, Climate Change-Kyoto Protocol, Environmental Modification, Law of the Sea

**Geography - note:** landlocked

### People

**Population:** 437,389 (July 2000 est.)

#### Age structure:

*0-14 years:* 19% (male 42,375; female 40,109)

*15-64 years:* 67% (male 148,205; female 145,325)

*65 years and over:* 14% (male 24,446; female 36,929) (2000 est.)

**Population growth rate:** 1.27% (2000 est.)

**Birth rate:** 12.45 births/1,000 population (2000 est.)

**Death rate:** 8.91 deaths/1,000 population (2000 est.)

**Net migration rate:** 9.21 migrant(s)/1,000 population (2000 est.)

#### Sex ratio:

*at birth:* 1.03 male(s)/female

*under 15 years:* 1.06 male(s)/female

*15-64 years:* 1.02 male(s)/female

*65 years and over:* 0.66 male(s)/female

*total population:* 0.97 male(s)/female (2000 est.)

**Infant mortality rate:** 4.83 deaths/1,000 live births (2000 est.)

#### Life expectancy at birth:

*total population:* 77.13 years

*male:* 73.84 years

*female:* 80.63 years (2000 est.)

**Total fertility rate:** 1.7 children born/woman (2000 est.)

#### Nationality:

*noun:* Luxembourger(s)

*adjective:* Luxembourg

**Ethnic groups:** Celtic base (with French and German blend), Portuguese, Italian, and European (guest and worker residents)

**Religions:** Roman Catholic 97%, Protestant and Jewish 3%

**Languages:** Luxembourgian, German, French, English

#### Literacy:

*definition:* age 15 and over can read and write

*total population:* 100%

*male:* 100%

*female:* 100% (1980 est.)

### Government

#### Country name:

*conventional long form:* Grand Duchy of Luxembourg

*conventional short form:* Luxembourg

*local long form:* Grand-Duche de Luxembourg

*local short form:* Luxembourg

**Data code:** LU

**Government type:** constitutional monarchy

**Capital:** Luxembourg

**Administrative divisions:** 3 districts; Diekirch, Grevenmacher, Luxembourg

**Independence:** 1839 (from the Netherlands)

**National holiday:** National Day, 23 June (1921) (public celebration of the Grand Duke's birthday)

**Constitution:** 17 October 1868, occasional revisions

**Legal system:** based on civil law system; accepts compulsory ICJ jurisdiction

**Suffrage:** 18 years of age; universal and compulsory

#### Executive branch:

*chief of state:* Grand Duke JEAN (since 12 November 1964); Heir Apparent Prince HENRI (son of the monarch, born 16 April 1955); note - Grand Duke JEAN intends to abdicate in September 2000 in favor of his oldest son, Prince HENRI

*head of government:* Prime Minister Jean-Claude JUNCKER (since 1 January 1995) and Vice Prime Minister Lydie POLFER (since 7 August 1999)

*cabinet:* Council of Ministers recommended by the prime minister and appointed by the monarch

*elections:* none; the monarch is hereditary; prime minister and vice prime minister appointed by the monarch, following popular election to the Chamber of Deputies; they are responsible to the Chamber of Deputies

*note:* government coalition - CSV and DP

**Legislative branch:** unicameral Chamber of Deputies or Chambre des Deputes (60 seats; members are elected by direct popular vote to serve five-year terms)

*elections:* last held 13 June 1999 (next to be held by NA June 2004)

*election results:* percent of vote by party - CSV 29.79%, DP 21.58%, LSAP 23.75%, ADR 10.36%, Green Party 9.09%, the Left 3.77%; seats by party - CSV 19, DP 15, LSAP 13, ADR 6, Green Party 5, the Left 2

*note:* the Council of State or Conseil d'Etat, which has 21 members who are appointed for life, is an advisory body whose views are considered by the Chamber of Deputies

**Judicial branch:** Superior Court of Justice or Cour Superieure de Justice, judges are appointed for life by the monarch; Administrative Court or Tribunale

## Luxembourg (continued)

Administratin, judges are appointed for life by the monarch

**Political parties and leaders:** Action Committee for Democracy and Pension Rights or ADR [Robert MEHLEN]; Christian Social People's Party or CSV [Erna HENNICOT-SCHOEPGES]; Democratic Party or DP [Lydie POLFER]; Green Party [Jean HUSS]; Luxembourg Socialist Workers' Party or LSAP [Jean ASSELBORN]; Marxist and Reformed Communist Party DEI LENK (the Left) [Andre HOFFMAN]; other minor parties

**Political pressure groups and leaders:** ABBL (bankers' association); ALEBA (financial sector trade union); Centrale Paysanne (federation of agricultural producers); CEP (professional sector chamber); CGFP (trade union representing civil service); Chambre de Commerce (Chamber of Commerce); Chambre des Metiers (Chamber of Artisans); FEDIL (federation of industrialists); LCGP (center-right trade union); OGBL (center-left trade union)

**International organization participation:** ACCT, Australasia Group, Benelux, CCC, CE, EAPC, EBRD, ECE, EIB, EMU, EU, FAO, IAEA, IBRD, ICAO, ICC, ICFTU, ICRM, IDA, IEA, IFAD, IFC, IFRCS, ILO, IMF, IMO, Intelsat, Interpol, IOC, IOM, ISO, ITU, NATO, NEA, NSG, OECD, OPCW, OSCE, PCA, UN, UNCTAD, UNESCO, UNIDO, UPU, WCL, WEU, WHO, WIPO, WMO, WTrO, ZC

### Diplomatic representation in the US:

*chief of mission:* Ambassador Arlette CONZEMIUS  
*chancery:* 2200 Massachusetts Avenue NW, Washington, DC 20006  
*telephone:* [1] (202) 265-4171  
*FAX:* [1] (202) 328-8270

*consulate(s) general:* New York and San Francisco

### Diplomatic representation from the US:

*chief of mission:* Ambassador James C. HORMEL  
*embassy:* 22 Boulevard Emmanuel-Servais, L-2535 Luxembourg City  
*mailing address:* American Embassy Luxembourg, Unit 1410, APO AE 09126-1410 (official mail); American Embassy Luxembourg, PSC 9, Box 9500, APO AE 09123 (personal mail)  
*telephone:* [352] 46 01 23  
*FAX:* [352] 46 14 01

**Flag description:** three equal horizontal bands of red (top), white, and light blue; similar to the flag of the Netherlands, which uses a darker blue and is shorter; design was based on the flag of France

## Economy

**Economy - overview:** The stable, high-income economy features moderate growth, low inflation, and low unemployment. The industrial sector, until recently dominated by steel, has become increasingly more diversified to include chemicals, rubber, and other products. During the past decades, growth in the financial sector has more than compensated for the decline in steel. Services, especially banking, account for a growing proportion of the economy. Agriculture is based on small family-owned farms. Luxembourg has especially close trade and financial ties to Belgium

and the Netherlands, and as a member of the EU, enjoys the advantages of the open European market. It joined with 10 other EU members to launch the euro on 1 January 1999.

**GDP:** purchasing power parity - \$14.7 billion (1999 est.)

**GDP - real growth rate:** 4.2% (1999 est.)

**GDP - per capita:** purchasing power parity - \$34,200 (1999 est.)

**GDP - composition by sector:**

*agriculture:* 1%

*industry:* 23%

*services:* 76% (1999 est.)

**Population below poverty line:** NA%

**Household income or consumption by percentage share:**

*lowest 10%:* NA%

*highest 10%:* NA%

**Inflation rate (consumer prices):** 1.1% (1999 est.)

**Labor force:** 236,400 (one-third of labor force is foreign workers, mostly from Portugal, Italy, France, Belgium, and Germany) (1998 est.)

**Labor force - by occupation:** services 83.2%, industry 14.3%, agriculture 2.5% (1998 est.)

**Unemployment rate:** 2.7% (1999 est.)

**Budget:**

*revenues:* \$4.73 billion

*expenditures:* \$4.71 billion, including capital expenditures of \$NA (2000 est.)

**Industries:** banking, iron and steel, food processing, chemicals, metal products, engineering, tires, glass, aluminum

**Industrial production growth rate:** 1.6% (1999 est.)

**Electricity - production:** 382 million kWh (1998)

**Electricity - production by source:**

*fossil fuel:* 60.73%

*hydro:* 24.86%

*nuclear:* 0%

*other:* 14.41% (1998)

**Electricity - consumption:** 5.856 billion kWh (1998)

**Electricity - exports:** 900 million kWh (1998)

**Electricity - imports:** 6.4 billion kWh (1998)

**Agriculture - products:** barley, oats, potatoes, wheat, fruits, wine grapes; livestock products

**Exports:** \$7.5 billion (f.o.b., 1998)

**Exports - commodities:** finished steel products, chemicals, rubber products, glass, aluminum, other industrial products

**Exports - partners:** Germany 33%, France 20%, Belgium 12%, UK 6%, US 5%, Netherlands 4% (1998)

**Imports:** \$9.6 billion (c.i.f., 1998)

**Imports - commodities:** minerals, metals, foodstuffs, quality consumer goods

**Imports - partners:** Belgium 36%, Germany 27%, France 12%, Netherlands 5%, US 4% (1998)

**Debt - external:** \$NA

**Economic aid - donor:** ODA, \$160 million (1999)

**Currency:** 1 Luxembourg franc (LuxF) = 100 centimes; note - centimes no longer in use

**Exchange rates:** euros per US\$1 - 0.9867 (January 2000), 0.9386 (1999); Luxembourg francs (LuxF) per

US\$1 - 34.77 (January 1999), 36.299 (1998), 35.774 (1997), 30.962 (1996), 29.480 (1995); note - the Luxembourg franc is at par with the Belgian franc, which circulates freely in Luxembourg  
*note:* on 1 January 1999, the EU introduced a common currency that is now being used by financial institutions in some member countries at a fixed rate of 40.3399 francs per euro; the euro will replace the local currency in consenting countries for all transactions in 2002

**Fiscal year:** calendar year

## Communications

**Telephones - main lines in use:** 314,700 (1999)

**Telephones - mobile cellular:** 95,400 (1999)

**Telephone system:** highly developed, completely automated and efficient system, mainly buried cables  
*domestic:* nationwide cellular telephone system; buried cable

*international:* 3 channels leased on TAT-6 coaxial submarine cable (Europe to North America)

**Radio broadcast stations:** AM 2, FM 9, shortwave 2 (1999)

**Radios:** 285,000 (1997)

**Television broadcast stations:** 8 (1999)

**Televisions:** 285,000 (1998 est.)

**Internet Service Providers (ISPs):** 13 (1999)

## Transportation

**Railways:**

*total:* 274 km

*standard gauge:* 274 km 1.435-m gauge (242 km electrified; 178 km double track) (1998)

**Highways:**

*total:* 5,166 km

*paved:* 5,166 km (including 118 km of expressways)

*unpaved:* 0 km (1998 est.)

**Waterways:** 37 km; Moselle

**Pipelines:** petroleum products 48 km

**Ports and harbors:** Mertert

**Merchant marine:**

*total:* 48 ships (1,000 GRT or over) totaling 1,283,738 GRT/1,872,071 DWT

*ships by type:* bulk 2, chemical tanker 10, container 1, liquified gas 18, passenger 4, petroleum tanker 6, roll-on/roll-off 7 (1999 est.)

**Airports:** 2 (1999 est.)

**Airports - with paved runways:**

*total:* 1

*over 3,047 m:* 1 (1999 est.)

**Airports - with unpaved runways:**

*total:* 1

*under 914 m:* 1 (1999 est.)

## Military

**Military branches:** Army; note - the new

government abolished the Gendarmerie

**Military manpower - military age:** 19 years of age

**Military manpower - availability:**

*males age 15-49:* 111,882 (2000 est.)

## Luxembourg (continued)

### Military manpower - fit for military service:

males age 15-49: 92,238 (2000 est.)

### Military manpower - reaching military age annually:

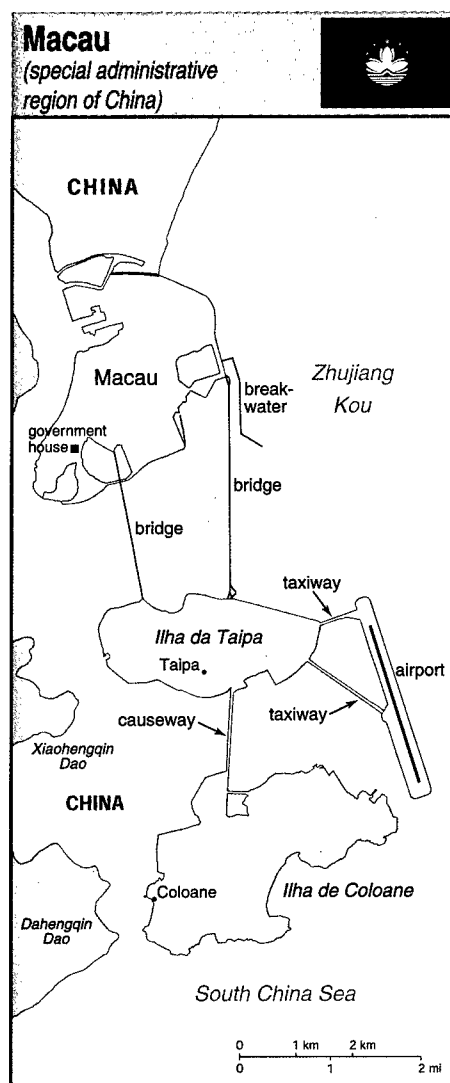
males: 2,563 (2000 est.)

### Military expenditures - dollar figure: \$131 million (FY98)

### Military expenditures - percent of GDP: 1% (FY98)

## Transnational Issues

Disputes - international: none



### Land boundaries:

total: 0.34 km

border countries: China 0.34 km

Coastline: 40 km

Maritime claims: not specified

Climate: subtropical; marine with cool winters, warm summers

Terrain: generally flat

### Elevation extremes:

lowest point: South China Sea 0 m

highest point: Coloane Alto 174 m

Natural resources: NEGL

### Land use:

arable land: 0%

permanent crops: 2%

permanent pastures: 0%

forests and woodland: 0%

other: 98% (1998 est.)

Irrigated land: NA sq km

Natural hazards: NA

Environment - current issues: NA

Geography - note: essentially urban; one causeway and two bridges connect the two islands of Coloane and Taipa to the peninsula on mainland

## People

Population: 445,594 (July 2000 est.)

### Age structure:

0-14 years: 23% (male 53,986; female 50,379)

15-64 years: 69% (male 146,474; female 162,672)

65 years and over: 8% (male 12,932; female 19,151) (2000 est.)

Population growth rate: 1.83% (2000 est.)

Birth rate: 12.54 births/1,000 population (2000 est.)

Death rate: 3.64 deaths/1,000 population (2000 est.)

Net migration rate: 9.41 migrant(s)/1,000 population (2000 est.)

### Sex ratio:

at birth: 1.05 male(s)/female

under 15 years: 1.07 male(s)/female

15-64 years: 0.9 male(s)/female

65 years and over: 0.68 male(s)/female

total population: 0.92 male(s)/female (2000 est.)

Infant mortality rate: 4.49 deaths/1,000 live births (2000 est.)

### Life expectancy at birth:

total population: 81.6 years

male: 78.8 years

female: 84.55 years (2000 est.)

Total fertility rate: 1.3 children born/woman (2000 est.)

### Nationality:

noun: Chinese

adjective: Chinese

Ethnic groups: Chinese 95%, Macanese (mixed Portuguese and Asian ancestry), Portuguese, other

Religions: Buddhist 50%, Roman Catholic 15%, none and other 35% (1997 est.)

Languages: Portuguese, Chinese (Cantonese)

## Introduction

**Background:** Colonized by the Portuguese in the 16th century, Macau was the first European settlement in the Far East. Pursuant to an agreement signed by China and Portugal on 13 April 1987, Macau became the Macau Special Administrative Region (SAR) of China on 20 December 1999. China has promised that, under its "one country, two systems" formula, China's socialist economic system will not be practiced in Macau and that Macau will enjoy a high degree of autonomy in all matters except foreign and defense affairs.

## Geography

**Location:** Eastern Asia, bordering the South China Sea and China

**Geographic coordinates:** 22 10 N, 113 33 E

**Map references:** Southeast Asia

### Area:

total: 21 sq km

land: 21 sq km

water: 0 sq km

**Area - comparative:** about 0.1 times the size of Washington, DC

## Macau (continued)

### Literacy:

*definition:* age 15 and over can read and write

*total population:* 90%

*male:* 93%

*female:* 86% (1981 est.)

### Government

#### Country name:

*conventional long form:* Macau Special

Administrative Region

*conventional short form:* Macau

*local long form:* Aomen Tebie Xingzhengqu

(Chinese); Regiao Administrativa Especial de Macau

(Portuguese)

*local short form:* Aomen (Chinese); Macau

(Portuguese)

**Data code:** MC

**Dependency status:** special administrative region of China

**Government type:** NA

**Administrative divisions:** none (special administrative region of China)

**Independence:** none (special administrative region of China)

**National holiday:** National Day, 1-2 October; note - 20 December 1999 is celebrated as Macau Special Administrative Region Establishment Day

**Constitution:** Basic Law, approved in March 1993 by China's National People's Congress, is Macau's "mini-constitution"

**Legal system:** based on Portuguese civil law system

**Suffrage:** direct election 18 years of age, universal for permanent residents living in Macau for the past seven years; indirect election limited to organizations registered as "corporate voters" (257 are currently registered) and a 300-member Election Committee drawn from broad regional groupings, municipal organizations, and central government bodies

#### Executive branch:

*chief of state:* President of China JIANG Zemin (since 27 March 1993)

*head of government:* Chief Executive Edmund HO Hau-wah (since 20 December 1999)

*cabinet:* Executive Council consists of all five government secretaries, three legislators, and two businessmen

*elections:* NA

**Legislative branch:** unicameral Legislative Council or LEGCO (23 seats; 8 elected by popular vote, 8 by indirect vote, and 7 appointed by the chief executive; members serve four-year terms)

*elections:* last held 22 September 1996 (next to be held by 15 October 2001)

*election results:* percent of vote by party - NA; seats by party - APPEM 2, UNIPRO 2, CODEM 1, UDM 1, UPD 1, ANMD 1

**Judicial branch:** The Court of Final Appeal in the Macau Special Administrative Region

**Political parties and leaders:** the following is a listing of those associations that participated in the last

legislative elections: Associacao de Novo Macau Democratico or ANMD [leader NA]; Associacao Promotora para a Economia de Macau or APPEM [leader NA]; Convergencia para o Desenvolvimento or CODEM [leader NA]; Uniao Geral para o Desenvolvimento de Macau or UDM [leader NA]; Uniao para o Desenvolvimento or UPD [leader NA]; Uniao Promotora para o Progresso or UNIPRO [leader NA]

*note:* there are no formal political parties, but civic associations are used instead

**Political pressure groups and leaders:** Catholic Church [Domingos LAM, bishop]; Macau Society of Tourism and Entertainment or STDM [Stanley HO, managing director]; Union for Democracy Development [Antonio NG Kuok-cheong, leader]

**International organization participation:** CCC, ESCAP (associate), IMO (associate), Interpol (subbureau), UNESCO (associate), WMO, WTO (associate), WTrO

**Diplomatic representation in the US:** none (special administrative region of China)

**Diplomatic representation from the US:** the US has no offices in Macau, and US interests are monitored by the US Consulate General in Hong Kong

**Flag description:** light green with a lotus flower above a stylized bridge and water in white, beneath an arc of five gold, five-pointed stars: one large in center of arc and four smaller

### Economy

**Economy - overview:** The economy is based largely on tourism (including gambling) and textile and fireworks manufacturing. Efforts to diversify have spawned other small industries - toys, artificial flowers, and electronics. The tourist sector has accounted for roughly 25% of GDP, and the clothing industry has provided about three-fourths of export earnings; the gambling industry probably represents over 40% of GDP. Macau depends on China for most of its food, fresh water, and energy imports. Japan and Hong Kong are the main suppliers of raw materials and capital goods. Output dropped 4% in 1998 and the economy remained weak in 1999. Macau reverted to Chinese administration on 20 December 1999. Gang violence, a dark spot in the economy, probably will be reduced in 2000 to the advantage of the tourism sector.

**GDP:** purchasing power parity - \$7.65 billion (1998 est.)

**GDP - real growth rate:** -4% (1998 est.)

**GDP - per capita:** purchasing power parity - \$17,500 (1998 est.)

**GDP - composition by sector:**

*agriculture:* 1%

*industry:* 40%

*services:* 59% (1997)

**Population below poverty line:** NA%

**Household income or consumption by percentage share:**

*lowest 10%:* NA%

*highest 10%:* NA%

**Inflation rate (consumer prices):** -3% (1999 est.)

**Labor force:** 281,117 (1998)

**Labor force - by occupation:** industry 31%, restaurants and hotels 28%, other services 41%

**Unemployment rate:** 6.9% (1999)

#### Budget:

*revenues:* \$1.34 billion

*expenditures:* \$1.34 billion, including capital expenditures of \$260 million (1998 est.)

**Industries:** clothing, textiles, toys, electronics, footwear, tourism, gambling

**Industrial production growth rate:** NA%

**Electricity - production:** 1.34 billion kWh (1998)

**Electricity - production by source:**

*fossil fuel:* 100%

*hydro:* 0%

*nuclear:* 0%

*other:* 0% (1998)

**Electricity - consumption:** 1.42 billion kWh (1998)

**Electricity - exports:** 1 million kWh (1998)

**Electricity - imports:** 175 million kWh (1998)

**Agriculture - products:** rice, vegetables

**Exports:** \$1.7 billion (f.o.b., 1999)

**Exports - commodities:** textiles, clothing, toys, electronics, cement, footwear, machinery

**Exports - partners:** US 48%, EU 31%, Hong Kong 8%, China 7% (1998)

**Imports:** \$1.5 billion (c.i.f., 1999)

**Imports - commodities:** raw materials, foodstuffs, capital goods, fuels, consumer goods

**Imports - partners:** China 33%, Hong Kong 24%, EU 11%, Taiwan 10%, Japan 8% (1998)

**Debt - external:** \$1.7 billion (1997)

**Economic aid - recipient:** \$NA

**Currency:** 1 pataca (P) = 100 avos

**Exchange rates:** patacas (P) per US\$1 - 8.01 (January 2000), 7.99 (1999), 7.98 (1998), 7.99 (1997), 7.962 (1996), 8.034 (1993-95); note - linked to the Hong Kong dollar at the rate of 1.03 patacas per Hong Kong dollar

**Fiscal year:** calendar year

### Communications

**Telephones - main lines in use:** 222,500 (1997)

**Telephones - mobile cellular:** 55,000 (1998)

**Telephone system:** fairly modern communication facilities maintained for domestic and international services

*domestic:* NA

*international:* HF radiotelephone communication facility; access to international communications carriers provided via Hong Kong and China; satellite earth station - 1 Intelsat (Indian Ocean)

**Radio broadcast stations:** AM 0, FM 2, shortwave 0 (1998)

**Radios:** 160,000 (1997)

**Television broadcast stations:** 0 (receives Hong Kong broadcasts) (1997)

**Televisions:** 49,000 (1997)

**Internet Service Providers (ISPs):** NA

## Macau (continued)

### Transportation

**Railways:** 0 km  
**Highways:**  
total: 50 km  
paved: 50 km  
unpaved: 0 km (1996 est.)  
**Ports and harbors:** Macau  
**Merchant marine:** none (1999 est.)  
**Airports:** 1 (1999 est.)  
**Airports - with paved runways:**  
total: 1  
over 3,047 m: 1 (1999 est.)

### Military

**Military branches:** Macau garrison of China's People's Liberation Army (PLA) includes about 500 troops  
**Military manpower - availability:**  
males age 15-49: 123,581 (2000 est.)  
**Military manpower - fit for military service:**  
males age 15-49: 67,974 (2000 est.)  
**Military - note:** responsibility for defense reverted to China on 20 December 1999

### Transnational Issues

**Disputes - international:** none

## Macedonia, The Former Yugoslav Republic of



### Introduction

**Background:** International recognition of The Former Yugoslav Republic of Macedonia's (FYROM) independence from Yugoslavia in 1991 was delayed by Greece's objection to the new state's use of what it considered a Hellenic name and symbols. Greece finally lifted its trade blockade in 1995, and the two countries agreed to normalize relations. FYROM's large Albanian minority and the de facto independence of neighboring Kosovo continue to be sources of ethnic tension.

### Geography

**Location:** Southeastern Europe, north of Greece  
**Geographic coordinates:** 41 50 N, 22 00 E  
**Map references:** Europe  
**Area:**  
total: 25,333 sq km  
land: 24,856 sq km  
water: 477 sq km  
**Area - comparative:** slightly larger than Vermont  
**Land boundaries:**  
total: 748 km  
border countries: Albania 151 km, Bulgaria 148 km, Greece 228 km, Serbia and Montenegro 221 km (all with Serbia)  
**Coastline:** 0 km (landlocked)  
**Maritime claims:** none (landlocked)  
**Climate:** warm, dry summers and autumns and relatively cold winters with heavy snowfall  
**Terrain:** mountainous territory covered with deep basins and valleys; three large lakes, each divided by a frontier line; country bisected by the Vardar River  
**Elevation extremes:**  
lowest point: Vardar River 50 m  
highest point: Golem Korab (Maja e Korabit) 2,753 m  
**Natural resources:** chromium, lead, zinc, manganese, tungsten, nickel, low-grade iron ore, asbestos, sulfur, timber, arable land

### Land use:

arable land: 24%  
permanent crops: 2%  
permanent pastures: 25%  
forests and woodland: 39%  
other: 10% (1993 est.)

**Irrigated land:** 830 sq km (1993 est.)

**Natural hazards:** high seismic risks

**Environment - current issues:** air pollution from metallurgical plants

**Environment - international agreements:**

party to: Air Pollution, Biodiversity, Climate Change, Hazardous Wastes, Law of the Sea, Ozone Layer Protection, Wetlands

signed, but not ratified: none of the selected agreements

**Geography - note:** landlocked; major transportation corridor from Western and Central Europe to Aegean Sea and Southern Europe to Western Europe

### People

**Population:** 2,041,467 (July 2000 est.)

**Age structure:**

0-14 years: 23% (male 248,400; female 230,091)  
15-64 years: 67% (male 684,025; female 678,014)  
65 years and over: 10% (male 89,539; female 111,398) (2000 est.)

**Population growth rate:** 0.04% (2000 est.)

**Birth rate:** 13.73 births/1,000 population (2000 est.)

**Death rate:** 7.69 deaths/1,000 population (2000 est.)

**Net migration rate:** -5.66 migrant(s)/1,000 population (2000 est.)

**Sex ratio:**

at birth: 1.08 male(s)/female  
under 15 years: 1.08 male(s)/female  
15-64 years: 1.01 male(s)/female  
65 years and over: 0.8 male(s)/female  
total population: 1 male(s)/female (2000 est.)  
**Infant mortality rate:** 13.35 deaths/1,000 live births (2000 est.)

**Life expectancy at birth:**

total population: 73.79 years  
male: 71.58 years  
female: 76.19 years (2000 est.)

**Total fertility rate:** 1.82 children born/woman (2000 est.)

**Nationality:**

noun: Macedonian(s)

adjective: Macedonian

**Ethnic groups:** Macedonian 66.6%, Albanian 22.7%, Turkish 4%, Roma 2.2%, Serb 2.1%, other 2.4% (1994)

**Religions:** Macedonian Orthodox 67%, Muslim 30%, other 3%

**Languages:** Macedonian 70%, Albanian 21%, Turkish 3%, Serbo-Croatian 3%, other 3%

**Literacy:**

definition: NA

total population: NA%

male: NA%

female: NA%

## Macedonia, The Former Yugoslav Republic of (continued)

### Government

#### Country name:

*conventional long form:* The Former Yugoslav Republic of Macedonia

*conventional short form:* none

*local long form:* Republika Makedonija

*local short form:* Makedonija

*abbreviation:* F.Y.R.O.M.

**Data code:** MK

**Government type:** emerging democracy

**Capital:** Skopje

**Administrative divisions:** 34 counties (opstini, singular - opstina) Berovo, Bitola, Brod, Debar, Delcevo, Gevgelija, Gostivar, Kavadarci, Kicevo, Kocani, Kratovo, Kriva Palanka, Krusevo, Kumanovo, Murgasevo, Negotino, Ohrid, Prilep, Probistip, Radovis, Resen, Skopje-Centar, Skopje-Cair, Skopje-Karpos, Skopje-Kisela Voda, Skopje-Gazi Baba, Stip, Struga, Strumica, Sveti Nikole, Tetovo, Titov Veles, Valandovo, Vinica

*note:* in September 1996, the Macedonian Assembly passed legislation changing the territorial division of the country; names of the 123 new municipalities are as follows: Aracinovo, Bac, Belcista, Berovo, Bistrica, Bitola, Blatec, Bo Lukovo, Bogdanci, Bogomila, Bogovinje, Bosilovo, Brvenica, Cair (Skopje), Capari, Caska, Cegrane, Centar Zupa, Cesinovo, Cucer-Sandevo, Debar, Delcevo, Delogozdi, Demir Hisar, Demir Kapija, Djepiste, Dobrusevo, Dolna Banjica, Dolneni, Drugovo, Gazi Baba (Skopje), Gevgelija, Gjorce Petrov (Skopje), Gostivar, Gradsko, Ilinden, Izvor, Jegunovce, Kamenjane, Karbinci, Karpos (Skopje), Kadarci, Kicevo, Kisela Voda (Skopje), Klecevo, Kocani, Konce, Kondovo, Konopiste, Kosel, Kratovo, Kriva Orasac, Kriva Palanka, Krivogastani, Krusevo, Kuklis, Kukurecani, Kumanovo, Labunista, Lipkovo, Lozovo, Lukovo, Mak, Brod, Mak, Kamenica, Mavrovi Anovi, Meseista, Miravci, Mogila, Murtino, Negotino, Novaci, Novo Selo, Oblesevo, Ohrid, Opstina Centar (Skopje), Orasac, Orizari, Oslomej, Pehcevo, Petrovec, Plasnia, Podares, Prilep, Probistip, Radovis, Rakovce, Resen, Rosoman, Rostusha, Samokov, Saraj, Sipkovic, Sopiste, Sopotnika, Srbino, Star Dojran, Staro Nagoricane, Stip, Stravina, Struga, Strumica, Studenici, Suto Orizari (Skopje), Sveti Nikole, Tearce, Tetovo, Topolcani, Valandovo, Vasilevo, Veleista, Veles, Vevcani, Vinica, Vitliste, Vranestica, Vrapciste, Vratnica Vrutok, Zajas, Zelenikovo, Zileno, Zitose, Zletovo, Zrnovci

**Independence:** 17 September 1991 (from Yugoslavia)

**National holiday:** 8 September Independence Day

**Constitution:** adopted 17 November 1991, effective 20 November 1991

*note:* Democratic Party for Albanians (DPA), which is now a member party of the government, is calling for a rewrite of the constitution to declare ethnic Albanians a national group and allow for regional autonomy

**Legal system:** based on civil law system; judicial review of legislative acts

**Suffrage:** 18 years of age; universal

#### Executive branch:

*chief of state:* President Boris TRAJKOVSKI (since 15 December 1999)

*head of government:* Prime Minister Ljubco GEORGIEVSKI (since 30 November 1998)

*cabinet:* Council of Ministers elected by the majority vote of all the deputies in the Assembly; *note* - current cabinet formed by the government coalition parties VMRO-DPMNE, DA, and DPA

*elections:* president elected by popular vote for a five-year term; election last held 14 November 1999 (next to be held NA October 2004); prime minister appointed by the president

*election results:* Boris TRAJKOVSKI elected president on second-round ballot; percent of vote - Boris TRAJKOVSKI 52.4%, Tito PETKOVSKI 46.2%

**Legislative branch:** unicameral Assembly or Sобрanje (120 seats - 85 members are elected by popular vote; 35 members come from lists of candidates submitted by parties based on the percentage that parties gain from the overall vote; all serve four-year terms)

*elections:* last held 18 October and 1 November 1998 (next to be held NA 2002)

*election results:* percent of vote by party - NA; seats by party - VMRO-DPMNE 49, SDSM 27, PDP 14, DA 13, DPA 11, LDP 4, Socialist Party 1, Roma Party 1

**Judicial branch:** Constitutional Court, judges are elected by the Judicial Council; Judicial Court of the Republic, judges are elected by the Judicial Council

**Political parties and leaders:** Alliance of Romas [leader NA]; Alliance of Communists [leader NA]; Civic Liberal Party [leader NA]; Communist Party [leader NA]; Democratic Alternative or DA [Vasil TUPURKOVSKI, president]; Democratic Party for Albanians or DPA [Arben XHAFFERI, president]; Democratic Party of Macedonia or DPM [Tomislav STOJANOVSK-BOMBAJ]; Democratic Party of Serbs or DPSM [Dragisa MILETIC]; Democratic Party of Turks or DPTM [Erdogan SARAC]; Democratic Progressive Party of Romas [leader NA]; Internal Macedonian Revolutionary Organization - Democratic Party for Macedonian National Unity or VMRO-DPMNE [Ljubcho GEORGIEVSKI, president]; Labor Party or LP [Krste JANKOVSKI]; League of Democracy [leader NA]; Liberal Democratic Party or LDP [Risto PENOV]; Movement for All Macedonian Action or MAAK [Straso ANGELOVSKI]; Party for Democratic Action-True Path [leader NA]; Party for Democratic Prosperity or PDP [Abdurahman HALITI, president]; Party for the Complete Emancipation of Romas or PCER [Bajram BERAT]; Party of Pensioners of Macedonia [leader NA]; Republican Party for National Unity [leader NA]; Social Christian Party of Macedonia [leader NA]; Social-Democratic Alliance of Macedonia or SDSM (former Communist Party) [Branko CRVENKOVSKI, president]; Social Democratic Party of Macedonia or SDPM [leader NA]; Socialist Party of Macedonia or SP [Ljubisav IVANOV, president]

**International organization participation:** BIS, CCC, CE, CEI, EAPC, EBRD, ECE, FAO, IAEA, IBRD, ICAO, ICRM, IDA, IFAD, IFC, IFRCS, ILO, IMF, IMO, Intelsat (nonsignatory user), Interpol, IOC, ISO, ITU, OSCE, PFP, UN, UNCTAD, UNESCO, UNIDO, UPU, WHO, WIPO, WMO, WTO, WTO (applicant)

#### Diplomatic representation in the US:

*chief of mission:* Ambassador Ljubica Z. ACEVSKA  
*chancery:* 3050 K Street, NW, Suite 210, Washington, DC 20007

*telephone:* [1] (202) 337 3063

*FAX:* [1] (202) 337-3093

*consulate(s) general:* New York

#### Diplomatic representation from the US:

*chief of mission:* Ambassador Michael EINIK  
*embassy:* Bul. Ilindenska bb, 91000 Skopje  
*mailing address:* American Embassy Skopje, Department of State, Washington, DC 20521-7120 (pouch)

*telephone:* [389] (91) 116-180

*FAX:* [389] (91) 117-103

**Flag description:** a rising yellow sun with eight rays extending to the edges of the red field

### Economy

**Economy - overview:** The breakup of Yugoslavia in 1991 deprived Macedonia, then its poorest republic, of key protected markets and large transfer payments from the center. Worker remittances and foreign aid have softened the subsequent volatile recovery period. Continued recovery depends on Macedonia's ability to attract investment, to redevelop trade ties with Greece and Serbia and Montenegro, and to maintain its commitment to economic liberalization. The economy can meet its basic food needs but depends on outside sources for all of its oil and gas and most of its modern machinery and parts. Growth in 1999 was held down by the severe regional economic dislocations caused by the Kosovo conflict.

**GDP:** purchasing power parity - \$7.6 billion (1999 est.)

**GDP - real growth rate:** 2.5% (1999 est.)

**GDP - per capita:** purchasing power parity - \$3,800 (1999 est.)

#### GDP - composition by sector:

*agriculture:* 13%

*industry:* 32%

*services:* 55% (1998 est.)

**Population below poverty line:** NA%

**Household income or consumption by percentage share:**

*lowest 10%:* NA%

*highest 10%:* NA%

**Inflation rate (consumer prices):** 1% (1999 est.)

**Labor force:** 673,000 (1995 est.)

**Labor force - by occupation:** agriculture NA%, industry NA%, services NA%

**Unemployment rate:** 35% (1999 est.)

#### Budget:

*revenues:* \$1.06 billion

*expenditures:* \$1 billion, including capital expenditures of \$107 million (1996 est.)

## Macedonia, The Former Yugoslav Republic of (continued)

**Industries:** coal, metallic chromium, lead, zinc, ferronickel, textiles, wood products, tobacco  
**Industrial production growth rate:** -2% (1999 est.)  
**Electricity - production:** 6.664 billion kWh (1998)  
**Electricity - production by source:**

*fossil fuel:* 85.37%

*hydro:* 14.63%

*nuclear:* 0%

*other:* 0% (1998)

**Electricity - consumption:** 6.198 billion kWh (1998)

**Electricity - exports:** 0 kWh (1998)

**Electricity - imports:** 0 kWh (1998)

**Agriculture - products:** rice, tobacco, wheat, corn, millet, cotton, sesame, mulberry leaves, citrus, vegetables; beef, pork, poultry, mutton

**Exports:** \$1.2 billion (f.o.b., 1999 est.)

**Exports - commodities:** food, beverages, tobacco; miscellaneous manufactures, iron and steel

**Exports - partners:** Germany 21%, Serbia and Montenegro 18%, US 13%, Greece 7%, Italy 6% (1998)

**Imports:** \$1.56 billion (f.o.b., 1999 est.)

**Imports - commodities:** machinery and equipment, chemicals, fuels; food products

**Imports - partners:** Germany 13%, Serbia and Montenegro 13%, Slovenia 8%, Ukraine 6%, Italy 6% (1998)

**Debt - external:** \$1.7 billion (1998 est.)

**Economic aid - recipient:** Taiwan \$10.5 million; EU \$100 million to be split with Albania (1999)

**Currency:** 1 Macedonian denar (MKD) = 100 deni

**Exchange rates:** denars per US\$1 - 59.773 (January 2000), 56.902 (1999), 54.462 (1998), 50.004 (1997), 39.981 (1996), 37.882 (1995)

**Fiscal year:** calendar year

### Communications

**Telephones - main lines in use:** 407,000 (1997)

**Telephones - mobile cellular:** NA

**Telephone system:**

*domestic:* NA

*international:* NA

**Radio broadcast stations:** AM 29, FM 20, shortwave 0 (1998)

**Radios:** 410,000 (1997)

**Television broadcast stations:** 136 (1997)

**Televisions:** 510,000 (1997)

**Internet Service Providers (ISPs):** 6 (1999)

### Transportation

**Railways:**

*total:* 699 km

*standard gauge:* 699 km 1.435-m gauge (233 km electrified)

*note:* a new 56-km line is under construction to the Bulgarian border (1999)

**Highways:**

*total:* 8,684 km

*paved:* 5,540 km (including 133 km of expressways)

*unpaved:* 3,144 km (1997 est.)

**Waterways:** none, lake transport only

**Pipelines:** 10 km

**Ports and harbors:** none

**Airports:** 16 (1999 est.)

**Airports - with paved runways:**  
*total:* 10

*2,438 to 3,047 m:* 2

*under 914 m:* 8 (1999 est.)

**Airports - with unpaved runways:**  
*total:* 6

*914 to 1,523 m:* 3

*under 914 m:* 3 (1999 est.)

### Military

**Military branches:** Army, Navy, Air and Air Defense Forces, Police Force

**Military manpower - military age:** 19 years of age

**Military manpower - availability:**

*males age 15-49:* 545,852 (2000 est.)

**Military manpower - fit for military service:**

*males age 15-49:* 440,287 (2000 est.)

**Military manpower - reaching military age annually:**

*males:* 17,942 (2000 est.)

**Military expenditures - dollar figure:** \$77 million (FY99)

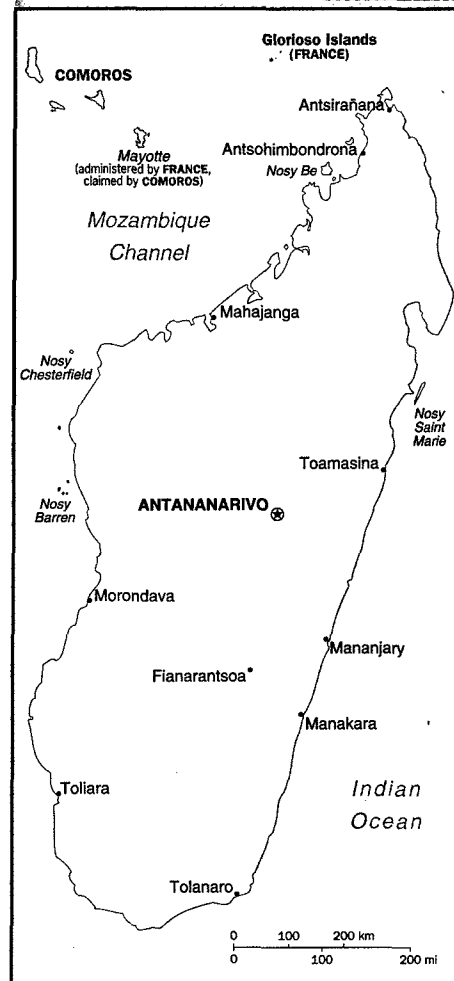
**Military expenditures - percent of GDP:** 2.5% (FY99)

### Transnational Issues

**Disputes - international:** dispute with Greece over its name; the border commission formed by The Former Yugoslav Republic of Macedonia and Serbia and Montenegro in April 1996 to resolve differences in delineation of their mutual border has made no progress so far; Albanians in F.Y.R.O.M. claim discrimination in education, access to public-sector jobs, and representation in government

**Illicit drugs:** increasing transshipment point for Southwest Asian heroin and hashish; minor transit point for South American cocaine destined for Europe

## Madagascar



### Introduction

**Background:** Formerly an independent kingdom, Madagascar became a French colony in 1886, but regained its independence in 1960. During 1992-93, free presidential and National Assembly elections were held, ending 17 years of single-party rule.

### Geography

**Location:** Southern Africa, island in the Indian Ocean, east of Mozambique

**Geographic coordinates:** 20 00 S, 47 00 E

**Map references:** Africa

**Area:**

*total:* 587,040 sq km

*land:* 581,540 sq km

*water:* 5,500 sq km

**Area - comparative:** slightly less than twice the size of Arizona

**Land boundaries:** 0 km

**Coastline:** 4,828 km

**Maritime claims:**

*contiguous zone:* 24 nm

*continental shelf:* 200 nm or 100 nm from the 2,500-m deep isobath



## Madagascar (continued)

*exclusive economic zone:* 200 nm

*territorial sea:* 12 nm

**Climate:** tropical along coast, temperate inland, arid in south

**Terrain:** narrow coastal plain, high plateau and mountains in center

**Elevation extremes:**

*lowest point:* Indian Ocean 0 m

*highest point:* Maromokotro 2,876 m

**Natural resources:** graphite, chromite, coal, bauxite, salt, quartz, tar sands, semiprecious stones, mica, fish, hydropower

**Land use:**

*arable land:* 4%

*permanent crops:* 1%

*permanent pastures:* 41%

*forests and woodland:* 40%

*other:* 14% (1993 est.)

**Irrigated land:** 10,870 sq km (1993 est.)

**Natural hazards:** periodic cyclones

**Environment - current issues:** soil erosion results from deforestation and overgrazing; desertification; surface water contaminated with raw sewage and other organic wastes; several species of flora and fauna unique to the island are endangered

**Environment - international agreements:**

*party to:* Biodiversity, Climate Change, Desertification, Endangered Species, Hazardous Wastes, Marine Life Conservation, Nuclear Test Ban, Ozone Layer Protection, Wetlands

*signed, but not ratified:* Law of the Sea

**Geography - note:** world's fourth-largest island; strategic location along Mozambique Channel

## Peop le

**Population:** 15,506,472 (July 2000 est.)

**Age structure:**

*0-14 years:* 45% (male 3,504,562; female 3,481,056)

*15-64 years:* 52% (male 3,964,564; female 4,052,056)

*65 years and over:* 3% (male 237,691; female 266,543) (2000 est.)

**Population growth rate:** 3.02% (2000 est.)

**Birth rate:** 42.92 births/1,000 population (2000 est.)

**Death rate:** 12.69 deaths/1,000 population (2000 est.)

**Net migration rate:** 0 migrant(s)/1,000 population (2000 est.)

**Sex ratio:**

*at birth:* 1.03 male(s)/female

*under 15 years:* 1.01 male(s)/female

*15-64 years:* 0.98 male(s)/female

*65 years and over:* 0.89 male(s)/female

*total population:* 0.99 male(s)/female (2000 est.)

**Infant mortality rate:** 85.26 deaths/1,000 live births (2000 est.)

**Life expectancy at birth:**

*total population:* 54.95 years

*male:* 52.71 years

*female:* 57.26 years (2000 est.)

**Total fertility rate:** 5.84 children born/woman (2000 est.)

**Nationality:**

*noun:* Malagasy (singular and plural)

*adjective:* Malagasy

**Ethnic groups:** Malayo-Indonesian (Merina and related Betsileo), Cotiers (mixed African, Malayo-Indonesian, and Arab ancestry - Betsimisaraka, Tsimihety, Antaisaka, Sakalava), French, Indian, Creole, Comoran

**Religions:** indigenous beliefs 52%, Christian 41%, Muslim 7%

**Languages:** French (official), Malagasy (official)

**Literacy:**

*definition:* age 15 and over can read and write

*total population:* 80%

*male:* 88%

*female:* 73% (1990 est.)

## Government

**Country name:**

*conventional long form:* Republic of Madagascar

*conventional short form:* Madagascar

*local long form:* Republique de Madagascar

*local short form:* Madagascar

*former:* Malagasy Republic

**Data code:** MA

**Government type:** republic

**Capital:** Antananarivo

**Administrative divisions:** 6 provinces (faritany); Antananarivo, Antsiranana, Fianarantsoa, Mahajanga, Toamasina, Toliara

**Independence:** 26 June 1960 (from France)

**National holiday:** Independence Day, 26 June (1960)

**Constitution:** 19 August 1992 by national referendum

**Legal system:** based on French civil law system and traditional Malagasy law; has not accepted compulsory ICJ jurisdiction

**Suffrage:** 18 years of age; universal

**Executive branch:**

*chief of state:* President Didier RATSIRAKA (since 10 February 1997)

*head of government:* Prime Minister Tantely Rene Gabriot ANDRIANARIVO (since NA 1998)

*cabinet:* Council of Ministers appointed by the prime minister

*elections:* president elected by popular vote for a five-year term; election last held 29 December 1996 (next to be held NA 2002); prime minister appointed by the president from a list of candidates nominated by the National Assembly

*election results:* Didier RATSIRAKA elected president; percent of vote - Didier RATSIRAKA (AREMA) 50.7%, Albert ZAFY (AFFA) 49.3%

**Legislative branch:** unicameral National Assembly or Assemblée Nationale (150 seats; members are directly elected by popular vote to serve four-year terms); note - the legislature is scheduled to become a bicameral Parliament with the establishment of a Senate; two-thirds of the seats of this Senate will be filled by regional assemblies whose members will

be elected by popular vote; the remaining one-third of the seats will be appointed by the president; the total number of seats will be determined by the National Assembly; all members will serve four-year terms

*elections:* National Assembly - last held 17 May 1998 (next to be held NA 2002)

*election results:* National Assembly - percent of vote by party - NA; seats by party - AREMA 63, LEADER/Fanilo 16, AVI 14, RPSD 11, AFFA 6, MFM 3, AKFM/Fanavaozana 3, GRAD/Iloafo 1, Fihaonana 1, independents 32

**Judicial branch:** Supreme Court or Cour Supreme; High Constitutional Court or Haute Cour Constitutionnelle

**Political parties and leaders:** Action, Truth, Development, and Harmony or AFFA [Professor Albert ZAFY]; Association for the Rebirth of Madagascar or AREMA [Pierrot RAJAONARIVELO]; Congress Party for Malagasy Independence or AKFM/Fanavaozana [Pastor Richard ANDRIAMANJATO]; Economic Liberalism and Democratic Action for National Recovery or LEADER/Fanilo [Herizo RAZAFIMAHLEO]; Fihaonana Rally or Fihaonana [Guy RAZANAMASY]; Group of Reflection and Action for the Development of Madagascar or GRAD/Iloafo [Tovoninahary RABETSITONTA]; Judged by Your Work or AVI [Norbert RATSIRAHONANA]; Movement for the Progress of Madagascar or MFM [Manandafy RAKOTONIRINA]; National Union for Development and Democracy or UNDD; Renewal of the Social Democratic Party or RPSD [Evariste MARSON]

**Political pressure groups and leaders:** Federalist Movement; National Council of Christian Churches or FFKM

**International organization participation:** ACCT, ACP, AfDB, CCC, ECA, FAO, G-77, IAEA, IBRD, ICAO, ICC, ICFTU, ICRM, IDA, IFAD, IFC, IFRCs, ILO, IMF, IMO, InOC, Intelsat, Interpol, IOC, IOM (observer), ISO (correspondent), ITU, NAM, OAU, OPCW, UN, UNCTAD, UNESCO, UNHCR, UNIDO, UPU, WCL, WFTU, WHO, WIPO, WMO, WTO, WTrO

**Diplomatic representation in the US:**

*chief of mission:* Ambassador (vacant); Charge d'Affaires Bclair Henri ANDRIANANTOANDRO  
*chancery:* 2374 Massachusetts Avenue NW, Washington, DC 20008

*telephone:* [1] (202) 265-5525, 5526

*consulate(s) general:* New York

**Diplomatic representation from the US:**

*chief of mission:* Ambassador Shirley E. BARNES  
*embassy:* 14-16 Rue Rainitovo, Antsahavola, Antananarivo

*mailing address:* B. P. 620, Antananarivo

*telephone:* [261] (2) 212-57, 200-89, 207-18

*FAX:* [261] (2) 345-39

**Flag description:** two equal horizontal bands of red (top) and green with a vertical white band of the same width on hoist side

## Madagascar (continued)

### Economy

**Economy - overview:** Madagascar faces problems of chronic malnutrition, underfunded health and education facilities, a roughly 3% annual population growth rate, and severe loss of forest cover, accompanied by erosion. Agriculture, including fishing and forestry, is the mainstay of the economy, accounting for 34% of GDP and contributing more than 70% to export earnings. Industry features textile manufacturing and the processing of agricultural products. Growth in output in 1992-97 averaged less than the growth rate of the population. Growth has been held back by antigovernment strikes and demonstrations, a decline in world coffee demand, and the erratic commitment of the government to economic reform. Formidable obstacles stand in the way of Madagascar's realizing its considerable growth potential; the extent of government reforms, outside financial aid, and foreign investment will be key determinants. Growth should be in the 5% range in 2000-01.

**GDP:** purchasing power parity - \$11.5 billion (1999 est.)

**GDP - real growth rate:** 4.5% (1999 est.)

**GDP - per capita:** purchasing power parity - \$780 (1999 est.)

**GDP - composition by sector:**

*agriculture:* 34%

*industry:* 12%

*services:* 54% (1997 est.)

**Population below poverty line:** NA%

**Household income or consumption by percentage share:**

*lowest 10%:* 2.3%

*highest 10%:* 34.9% (1993)

**Inflation rate (consumer prices):** 9.5% (1999 est.)

**Labor force:** 7 million (1995)

**Unemployment rate:** NA%

**Budget:**

*revenues:* \$553 million

*expenditures:* \$735 million, including capital expenditures of \$NA (1998 est.)

**Industries:** meat processing, soap, breweries, tanneries, sugar, textiles, glassware, cement, automobile assembly plant, paper, petroleum, tourism

**Industrial production growth rate:** 5% (1999 est.)

**Electricity - production:** 750 million kWh (1998)

**Electricity - production by source:**

*fossil fuel:* 33.33%

*hydro:* 66.67%

*nuclear:* 0%

*other:* 0% (1998)

**Electricity - consumption:** 698 million kWh (1998)

**Electricity - exports:** 0 kWh (1998)

**Electricity - imports:** 0 kWh (1998)

**Agriculture - products:** coffee, vanilla, sugarcane, cloves, cocoa, rice, cassava (tapioca), beans, bananas, peanuts; livestock products

**Exports:** \$600 million (f.o.b., 1998 est.)

**Exports - commodities:** coffee 45%, vanilla 20%, cloves, shellfish, sugar, petroleum products (1995 est.)

**Exports - partners:** France 40%, US 9%, Germany 8%, Japan 6%, UK 6% (1997)

**Imports:** \$881 million (c.i.f., 1998 est.)

**Imports - commodities:** intermediate manufactures 30%, capital goods 28%, petroleum 15%, consumer goods 14%, food 13% (1995 est.)

**Imports - partners:** France 39%, Hong Kong 5%, Japan 5%, China, Singapore (1997)

**Debt - external:** \$4.1 billion (1997 est.)

**Economic aid - recipient:** \$838 million (1997)

**Currency:** 1 Malagasy franc (FMG) = 100 centimes

**Exchange rates:** Malagasy francs (FMG) per US\$1 - 6,302.9 (October 1999), 5,877.81 (1999), 5,441.4 (1998), 5,090.9 (1997), 4,061.3 (1996), 4,265.6 (1995)

**Fiscal year:** calendar year

### Communications

**Telephones - main lines in use:** 33,000 (1995)

**Telephones - mobile cellular:** 0 (1995)

**Telephone system:** system is above average for the region

*domestic:* open-wire lines, coaxial cables, microwave radio relay, and tropospheric scatter links

*international:* submarine cable to Bahrain; satellite earth stations - 1 Intelsat (Indian Ocean) and 1 Intersputnik (Atlantic Ocean region)

**Radio broadcast stations:** AM 2 (plus 8 repeater stations), FM 7, shortwave 5 (1998)

**Radios:** 3.05 million (1997)

**Television broadcast stations:** 1 (plus 36 repeaters) (1997)

**Televisions:** 325,000 (1997)

**Internet Service Providers (ISPs):** 3 (1999)

### Transportation

**Railways:**

*total:* 883 km

*narrow gauge:* 883 km 1,000-m gauge (1994)

**Highways:**

*total:* 49,837 km

*paved:* 5,781 km

*unpaved:* 44,056 km (1996 est.)

**Waterways:** of local importance only; isolated streams and small portions of Lakandranon' Ampangalana (Canal des Pangalanes)

**Ports and harbors:** Antsiranana, Antsohimondrona, Mahajanga, Toamasina, Toliara

**Merchant marine:**

*total:* 13 ships (1,000 GRT or over) totaling 24,819 GRT/34,173 DWT

*ships by type:* cargo 7, chemical tanker 1, liquefied gas 1, petroleum tanker 2, roll-on/roll-off 2 (1999 est.)

**Airports:** 133 (1999 est.)

**Airports - with paved runways:**

*total:* 29

*over 3,047 m:* 1

*2,438 to 3,047 m:* 2

*1,524 to 2,437 m:* 4

*914 to 1,523 m:* 20

*under 914 m:* 2 (1999 est.)

**Airports - with unpaved runways:**

*total:* 104

*1,524 to 2,437 m:* 3

*914 to 1,523 m:* 59

*under 914 m:* 42 (1999 est.)

### Military

**Military branches:** Popular Armed Forces (includes Intervention Forces, Development Forces, Aeronaval Forces - includes Navy and Air Force), Gendarmerie, Presidential Security Regiment

**Military manpower - military age:** 20 years of age

**Military manpower - availability:**

*males age 15-49:* 3,525,754 (2000 est.)

**Military manpower - fit for military service:**

*males age 15-49:* 2,092,308 (2000 est.)

**Military manpower - reaching military age annually:**

*males:* 149,157 (2000 est.)

**Military expenditures - dollar figure:** \$29 million (FY94)

**Military expenditures - percent of GDP:** 1% (FY94)

### Transnational Issues

**Disputes - international:** claims Bassas da India, Europa Island, Glorioso Islands, Juan de Nova Island, and Tromelin Island (all administered by France)

**Illicit drugs:** illicit producer of cannabis (cultivated and wild varieties) used mostly for domestic consumption; transshipment point for heroin



## Introduction

**Background:** Established in 1891, the British protectorate of Nyasaland became the independent nation of Malawi in 1964. After three decades of one-party rule, the country held multiparty elections in 1994 under a provisional constitution, which took full effect the following year.

## Geography

**Location:** Southern Africa, east of Zambia

**Geographic coordinates:** 13 30 S, 34 00 E

**Map references:** Africa

### Area:

*total:* 118,480 sq km

*land:* 94,080 sq km

*water:* 24,400 sq km

**Area - comparative:** slightly smaller than Pennsylvania

### Land boundaries:

*total:* 2,881 km

*border countries:* Mozambique 1,569 km, Tanzania 475 km, Zambia 837 km

**Coastline:** 0 km (landlocked)

**Maritime claims:** none (landlocked)

**Climate:** sub-tropical; rainy season (November to May); dry season (May to November)

**Terrain:** narrow elongated plateau with rolling plains, rounded hills, some mountains

### Elevation extremes:

*lowest point:* junction of the Shire River and international boundary with Mozambique 37 m  
*highest point:* Saptwa 3,002 m

**Natural resources:** limestone, arable land, hydropower, unexploited deposits of uranium, coal, and bauxite

### Land use:

*arable land:* 34%

*permanent crops:* 0%

*permanent pastures:* 20%

*forests and woodland:* 39%

*other:* 7% (1993 est.)

**Irrigated land:** 280 sq km (1993 est.)

**Natural hazards:** NA

**Environment - current issues:** deforestation; land degradation; water pollution from agricultural runoff, sewage, industrial wastes; siltation of spawning grounds endangers fish populations

### Environment - international agreements:

*party to:* Biodiversity, Climate Change, Desertification, Endangered Species, Environmental Modification, Hazardous Wastes, Marine Life Conservation, Nuclear Test Ban, Ozone Layer Protection, Wetlands

*signed, but not ratified:* Law of the Sea

**Geography - note:** landlocked

## People

**Population:** 10,385,849

*note:* estimates for this country explicitly take into account the effects of excess mortality due to AIDS; this can result in lower life expectancy, higher infant mortality and death rates, lower population and growth rates, and changes in the distribution of population by age and sex than would otherwise be expected (July 2000 est.)

### Age structure:

*0-14 years:* 45% (male 2,335,440; female 2,324,012)

*15-64 years:* 52% (male 2,671,580; female 2,766,560)

*65 years and over:* 3% (male 117,932; female 170,325) (2000 est.)

**Population growth rate:** 1.61% (2000 est.)

**Birth rate:** 38.49 births/1,000 population (2000 est.)

**Death rate:** 22.44 deaths/1,000 population (2000 est.)

**Net migration rate:** 0 migrant(s)/1,000 population (2000 est.)

### Sex ratio:

*at birth:* 1.03 male(s)/female

*under 15 years:* 1 male(s)/female

*15-64 years:* 0.97 male(s)/female

*65 years and over:* 0.69 male(s)/female

*total population:* 0.97 male(s)/female (2000 est.)

**Infant mortality rate:** 122.28 deaths/1,000 live births (2000 est.)

### Life expectancy at birth:

*total population:* 37.58 years

*male:* 37.2 years

*female:* 37.98 years (2000 est.)

**Total fertility rate:** 5.33 children born/woman (2000 est.)

### Nationality:

*noun:* Malawian(s)

*adjective:* Malawian

**Ethnic groups:** Chewa, Nyanja, Tumbuko, Yao, Lomwe, Sena, Tonga, Ngoni, Ngonde, Asian, European

**Religions:** Protestant 55%, Roman Catholic 20%, Muslim 20%, indigenous beliefs

**Languages:** English (official), Chichewa (official), other languages important regionally

### Literacy:

*definition:* age 15 and over can read and write

*total population:* 58%

*male:* 72.8%

*female:* 43.4% (1999 est.)

## Government

### Country name:

*conventional long form:* Republic of Malawi

*conventional short form:* Malawi

*former:* Nyasaland

**Data code:** MI

**Government type:** multiparty democracy

**Capital:** Lilongwe

**Administrative divisions:** 24 districts: Blantyre, Chikwawa, Chiradzulu, Chitipa, Dedza, Dowa, Karonga, Kasungu, Lilongwe, Machinga (Kasupe), Mangochi, Mchinji, Mulanje, Mwanza, Mzimba, Ntcheu, Nkhata Bay, Nkhotakota, Nsanje, Ntchisi, Rumphu, Salima, Thyolo, Zomba

*note:* there may be three new districts named Balaka, Likoma, and Phalombe

**Independence:** 6 July 1964 (from UK)

**National holiday:** Independence Day 6 July (1964); Republic Day 6 July (1966)

**Constitution:** 18 May 1995

**Legal system:** based on English common law and customary law; judicial review of legislative acts in the Supreme Court of Appeal; has not accepted compulsory ICJ jurisdiction

**Suffrage:** 18 years of age; universal

### Executive branch:

*chief of state:* President Bakili MULUZI (since 21 May 1994); *note* - the president is both the chief of state and head of government

*head of government:* President Bakili MULUZI (since 21 May 1994); *note* - the president is both the chief of state and head of government

*cabinet:* 28-member cabinet named by the president  
*elections:* president elected by popular vote for a five-year term; election last held 15 June 1999 (next to be held NA 2004)

## Malawi (continued)

**election results:** Bakili MULUZI reelected president; percent of vote - Bakili MULUZI (UDF) 51.4%, Gwandaguluwe CHAKUAMBA (MCP-AFORD) 44.3%  
**Legislative branch:** National Assembly (193 seats; members elected by popular vote to serve five-year terms)

**elections:** last held 15 June 1999 (next to be held NA 2004)

**election results:** percent of vote by party - UDF 48%, MCP 34%, AFORD 15%, others 3%; seats by party - UDF 93, MCP 66, AFORD 29, others 4, vacancy 1

**Judicial branch:** Supreme Court of Appeal; High Court, chief justice appointed by the president, puisne judges appointed on the advice of the Judicial Service Commission; magistrate's courts

**Political parties and leaders:** Alliance for Democracy or AFORD [Chakufwa CHIHANA, president]; Malawi Congress Party or MCP [Gwanda CHAKUAMBA, president, John TEMBO, vice president]; Malawi Democratic Party or MDP [Kampelo KALUA, president]; Social Democratic Party or SDP [Eston KAKHOME, president]; United Democratic Front or UDF [Bakili MULUZI] - governing party

**International organization participation:** ACP, AfDB, C, CCC, ECA, FAO, G-77, IBRD, ICAO, ICFTU, ICRM, IDA, IFAD, IFC, IFRCs, ILO, IMF, IMO, Intelsat, Interpol, IOC, ISO (correspondent), ITU, NAM, OAU, OPCW, SADC, UN, UNCTAD, UNESCO, UNIDO, UNMIK, UPU, WFTU, WHO, WIPO, WMO, WTO, WTrO

### Diplomatic representation in the US:

**chief of mission:** Ambassador Willie CHOKANI  
**chancery:** 2408 Massachusetts Avenue NW, Washington, DC 20008

**telephone:** [1] (202) 797-1007

### Diplomatic representation from the US:

**chief of mission:** Ambassador Amelia Ellen SHIPPY  
**embassy:** address NA, in new development area in Lilongwe

**mailing address:** P. O. Box 30016, Lilongwe 3, Malawi  
**telephone:** [265] 783 166

**FAX:** [265] 780 471

**Flag description:** three equal horizontal bands of black (top), red, and green with a radiant, rising, red sun centered in the black band

**Government - note:** the executive exerts considerable influence over the legislature

## Economy

**Economy - overview:** Landlocked Malawi ranks among the world's least developed countries. The economy is predominately agricultural, with about 90% of the population living in rural areas. Agriculture accounts for 37% of GDP and 85% of export revenues. The economy depends on substantial inflows of economic assistance from the IMF, the World Bank, and individual donor nations. The government faces strong challenges, e.g., to spur exports, to improve educational and health facilities, to face up to environmental problems of deforestation

and erosion, and to deal with the rapidly growing problem of HIV/AIDS.

**GDP - purchasing power parity - \$9.4 billion** (1999 est.)

**GDP - real growth rate:** 4.2% (1999 est.)

**GDP - per capita:** purchasing power parity - \$940 (1999 est.)

### GDP - composition by sector:

**agriculture:** 37%

**industry:** 29%

**services:** 34% (1998 est.)

**Population below poverty line:** 54% (1990-91 est.)

**Household income or consumption by percentage share:**

**lowest 10%:** NA%

**highest 10%:** NA%

**Inflation rate (consumer prices):** 45% (1999)

**Labor force:** 3.5 million

**Labor force - by occupation:** agriculture 86%, wage earners 14% (1990 est.)

**Unemployment rate:** NA%

### Budget:

**revenues:** \$490 million

**expenditures:** \$523 million, including capital expenditures of \$NA (FY99/00 est.)

**Industries:** tobacco, tea, sugar, sawmill products, cement, consumer goods

**Industrial production growth rate:** NA%

**Electricity - production:** 922 million kWh (1998)

**Electricity - production by source:**

**fossil fuel:** 2.39%

**hydro:** 97.61%

**nuclear:** 0%

**other:** 0% (1998)

**Electricity - consumption:** 857 million kWh (1998)

**Electricity - exports:** 0 kWh (1998)

**Electricity - imports:** 0 kWh (1998)

**Agriculture - products:** tobacco, sugarcane, cotton, tea, corn, potatoes, cassava (tapioca), sorghum, pulses; cattle, goats

**Exports:** \$510 million (f.o.b., 1999)

**Exports - commodities:** tobacco, tea, sugar, cotton, coffee, peanuts, wood products

**Exports - partners:** South Africa 15%, US 9%, Germany 9%, Netherlands 7%, Japan (1998)

**Imports:** \$512 million (f.o.b., 1999)

**Imports - commodities:** food, petroleum products, semimanufactures, consumer goods, transportation equipment

**Imports - partners:** South Africa 38%, Zimbabwe 18%, Zambia 8%, Japan 4%, US, UK, Germany (1998)

**Debt - external:** \$2.3 billion (1999 est.)

**Economic aid - recipient:** \$416.5 million (1995)

**Currency:** 1 Malawian kwacha (MK) = 100 tambala

**Exchange rates:** Malawian kwachas (MK) per US\$1 - 46.3494 (December 1999), 44.0881 (1999), 31.0727 (1998), 16.4442 (1997), 15.3085 (1996), 15.2837 (1995)

**Fiscal year:** 1 July - 30 June

## Communications

**Telephones - main lines in use:** 34,000 (1995)

**Telephones - mobile cellular:** 382 (1995)

### Telephone system:

**domestic:** fair system of open-wire lines, microwave radio relay links, and radiotelephone communications stations

**international:** satellite earth stations - 2 Intelsat (1 Indian Ocean and 1 Atlantic Ocean)

**Radio broadcast stations:** AM 9, FM 4 (plus 15 repeater stations), shortwave 3 (1998)

**Radios:** 2.6 million (1997)

**Television broadcast stations:** 1 (1999)

**Televisions:** 0 (1999)

**Internet Service Providers (ISPs):** 1 (1999)

## Transportation

### Railways:

**total:** 789 km

**narrow gauge:** 789 km 1.067-m gauge

### Highways:

**total:** 28,400 km

**paved:** 5,254 km

**unpaved:** 23,146 km (1996 est.)

**Waterways:** Lake Nyasa (Lake Malawi); Shire River, 144 km

**Ports and harbors:** Chipoka, Monkey Bay, Nkhata Bay, Nkhotakota, Chilumba

**Airports:** 44 (1999 est.)

**Airports - with paved runways:**

**total:** 5

**over 3,047 m:** 1

**1,524 to 2,437 m:** 1

**914 to 1,523 m:** 3 (1999 est.)

**Airports - with unpaved runways:**

**total:** 39

**1,524 to 2,437 m:** 1

**914 to 1,523 m:** 15

**under 914 m:** 23 (1999 est.)

## Military

**Military branches:** Army (includes Air Wing and Naval Detachment), Police (includes paramilitary Mobile Force Unit)

### Military manpower - availability:

**males age 15-49:** 2,397,385 (2000 est.)

### Military manpower - fit for military service:

**males age 15-49:** 1,229,676 (2000 est.)

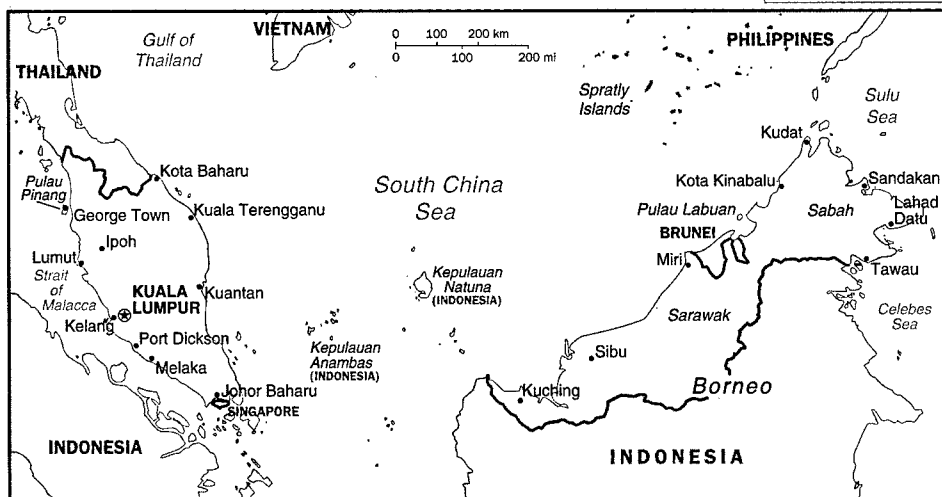
**Military expenditures - dollar figure:** \$17 million (FY96/97)

**Military expenditures - percent of GDP:** 0.8% (FY96/97)

## Transnational Issues

**Disputes - international:** dispute with Tanzania over the boundary in Lake Nyasa (Lake Malawi)

# Malaysia



## Introduction

**Background:** Malaysia was created in 1963 through the merging of Malaya (independent in 1957) and the former British Singapore, both of which formed West Malaysia, and Sabah and Sarawak in north Borneo, which composed East Malaysia. The first three years of independence were marred by hostilities with Indonesia. Singapore seceded from the union in 1965.

## Geography

**Location:** Southeastern Asia, peninsula and northern one-third of the island of Borneo, bordering Indonesia and the South China Sea, south of Vietnam

**Geographic coordinates:** 2 30 N, 112 30 E

**Map references:** Southeast Asia

### Area:

*total:* 329,750 sq km

*land:* 328,550 sq km

*water:* 1,200 sq km

**Area - comparative:** slightly larger than New Mexico

### Land boundaries:

*total:* 2,669 km

*border countries:* Brunei 381 km, Indonesia 1,782 km, Thailand 506 km

**Coastline:** 4,675 km (Peninsular Malaysia 2,068 km, East Malaysia 2,607 km)

### Maritime claims:

*continental shelf:* 200-m depth or to the depth of exploitation; specified boundary in the South China Sea

*exclusive economic zone:* 200 nm

*territorial sea:* 12 nm

**Climate:** tropical; annual southwest (April to October) and northeast (October to February) monsoons

**Terrain:** coastal plains rising to hills and mountains

### Elevation extremes:

*lowest point:* Indian Ocean 0 m

*highest point:* Gunung Kinabalu 4,100 m

**Natural resources:** tin, petroleum, timber, copper,

iron ore, natural gas, bauxite

### Land use:

*arable land:* 3%

*permanent crops:* 12%

*permanent pastures:* 0%

*forests and woodland:* 68%

*other:* 17% (1993 est.)

**Irrigated land:** 2,941 sq km (1998 est.)

**Natural hazards:** flooding, landslides

**Environment - current issues:** air pollution from industrial and vehicular emissions; water pollution from raw sewage; deforestation; smoke/haze from Indonesian forest fires

### Environment - international agreements:

*party to:* Biodiversity, Climate Change, Desertification, Endangered Species, Hazardous Wastes, Law of the Sea, Marine Life Conservation, Nuclear Test Ban, Ozone Layer Protection, Ship Pollution, Tropical Timber 83, Tropical Timber 94, Wetlands

*signed, but not ratified:* Climate Change-Kyoto Protocol

**Geography - note:** strategic location along Strait of Malacca and southern South China Sea

## People

**Population:** 21,793,293 (July 2000 est.)

### Age structure:

*0-14 years:* 35% (male 3,914,112; female 3,697,731)

*15-64 years:* 61% (male 6,655,506; female 6,642,073)

*65 years and over:* 4% (male 386,387; female 497,484) (2000 est.)

**Population growth rate:** 2.01% (2000 est.)

**Birth rate:** 25.3 births/1,000 population (2000 est.)

**Death rate:** 5.25 deaths/1,000 population (2000 est.)

**Net migration rate:** 0 migrant(s)/1,000 population (2000 est.)

*note:* does not reflect net flow of an unknown number of illegal immigrants from other countries in the region

## Sex ratio:

*at birth:* 1.06 male(s)/female

*under 15 years:* 1.06 male(s)/female

*15-64 years:* 1 male(s)/female

*65 years and over:* 0.78 male(s)/female

*total population:* 1.01 male(s)/female (2000 est.)

**Infant mortality rate:** 20.96 deaths/1,000 live births (2000 est.)

## Life expectancy at birth:

*total population:* 70.83 years

*male:* 68.22 years

*female:* 73.63 years (2000 est.)

**Total fertility rate:** 3.29 children born/woman (2000 est.)

## Nationality:

*noun:* Malaysian(s)

*adjective:* Malaysian

**Ethnic groups:** Malay and other indigenous 58%, Chinese 26%, Indian 7%, others 9%

**Religions:** Islam, Buddhism, Daoism, Hinduism, Christianity, Sikhism; *note* - in addition, Shamanism is practiced in East Malaysia

**Languages:** Bahasa Melayu (official), English, Chinese dialects (Cantonese, Mandarin, Hokkien, Hakka, Hainan, Foochow), Tamil, Telugu, Malayalam, Panjabi, Thai; *note* - in addition, in East Malaysia several indigenous languages are spoken, the largest of which are Iban and Kadazan

## Literacy:

*definition:* age 15 and over can read and write

*total population:* 83.5%

*male:* 89.1%

*female:* 78.1% (1995 est.)

## Government

### Country name:

*conventional long form:* none

*conventional short form:* Malaysia

*former:* Malayan Union

**Data code:** MY

**Government type:** constitutional monarchy

*note:* Malaya (what is now Peninsular Malaysia) formed 31 August 1957; Federation of Malaysia (Malaya, Sabah, Sarawak, and Singapore) formed 9 July 1963 (Singapore left the federation on 9 August 1965); nominally headed by the paramount ruler and a bicameral Parliament consisting of a nonelected upper house and an elected lower house; Peninsular Malaysian states - hereditary rulers in all but Melaka, Penang, Sabah, and Sarawak, where governors are appointed by the Malaysian Government; powers of state governments are limited by the federal constitution; under terms of the federation, Sabah and Sarawak retain certain constitutional prerogatives (e.g., the right to maintain their own immigration controls); Sabah - holds 20 seats in House of Representatives, with foreign affairs, defense, internal security, and other powers delegated to federal government; Sarawak - holds 28 seats in House of Representatives, with foreign affairs, defense, internal security, and other powers delegated to federal government

## Malaysia (continued)

**Capital:** Kuala Lumpur

**Administrative divisions:** 13 states (negeri-negeri, singular - negeri) and 2 federal territories\*

(wilayah-wilayah persekutuan, singular - wilayah persekutuan); Johor, Kedah, Kelantan, Labuan\*, Melaka, Negeri Sembilan, Pahang, Perak, Perlis, Pulau Pinang, Sabah, Sarawak, Selangor, Terengganu, Wilayah Persekutuan\*

*note:* the city of Kuala Lumpur is located within the federal territory of Wilayah Persekutuan; the terms therefore are not interchangeable

**Independence:** 31 August 1957 (from UK)

**National holiday:** National Day, 31 August (1957)

**Constitution:** 31 August 1957, amended 16 September 1963

**Legal system:** based on English common law; judicial review of legislative acts in the Supreme Court at request of supreme head of the federation; has not accepted compulsory ICJ jurisdiction

**Suffrage:** 21 years of age; universal

**Executive branch:**

*chief of state:* Paramount Ruler Sultan TUNKU SALAHUDDIN Abdul Aziz Shah ibni Al-Marhum Sultan Hisammuddin Alam Shah (since 26 April 1999); Deputy Paramount Ruler Sultan MIZAN Zainal Abidin ibni A-Marhum Sultan Mahmud Al-Muktafi Billah Shah

*head of government:* Prime Minister Dr. MAHATHIR bin Mohamad (since 16 July 1981); Deputy Prime Minister ABDULLAH bin Ahmad Badawi (since 8 January 1999)

*cabinet:* Cabinet appointed by the prime minister from among the members of Parliament with consent of the paramount ruler

*elections:* paramount ruler and deputy paramount ruler elected by and from the hereditary rulers of nine of the states for five-year terms; election last held 27 February 1999 (next to be held NA 2004); prime minister designated from among the members of the House of Representatives; following legislative elections, the leader of the party that wins a plurality of seats in the House of Representatives becomes prime minister

*election results:* Sultan TUNKU SALAHUDDIN Abdul Aziz Shah ibni Al-Marhum Sultan Hisammuddin Alam Shah elected paramount ruler; Sultan MIZAN Zainal Abidin ibni A-Marhum Sultan Mahmud Al-Muktafi Billah Shah elected deputy paramount ruler

**Legislative branch:** bicameral Parliament or Parlimen consists of nonelected Senate or Dewan Negara (69 seats; 43 appointed by the paramount ruler, 26 appointed by the state legislatures) and the House of Representatives or Dewan Rakyat (193 seats; members elected by popular vote weighted toward the rural Malay population to serve five-year terms)

*elections:* House of Representatives - last held 29 November 1999 (next to be held 3 November 2004)

*election results:* House of Representatives - percent of vote by party - NF 56%, other 44%; seats by party - NF 148, PAS 27, DAP 10, NRP 5, PBS 3

**Judicial branch:** Supreme Court, judges appointed by the paramount ruler on the advice of the prime minister

**Political parties and leaders:** State Reform Party or STAR [PATAV Rubis]; Democratic Action Party or DAP [LIM Kit Siang]; Gerakan Rakyat Malaysia [LIM Keng Yaik]; Liberal Democratic Party [leader NA]; Malaysian Chinese Association or MCA [LING Liong Sik]; Malaysian Indian Congress or MIC [S. Samy VELLU]; National Front or NF [MAHATHIR bin Mohamad] (a coalition of 14 political parties, dominated by the UMNO, and including the UPKO, SAPP, and the Liberal Democratic Party); National Justice Party or NRP [WAN AZIZAH Wan Ismail]; Parti Akar [Datuk PANDIKAR Amin Mulia]; Parti Bansa Dayak Sarawak or PBDS [Datuk Leo MOGGIE]; Parti Bersekutu [HARRIS Salleh]; Parti Islam SeMalaysia or PAS [Ustaz Fadzil Mohamed NOOR]; Parti Pesaka Bumiputera Bersatu or PBB [Datuk Patinggi Haji Abdul TAIB Mahmud]; Sabah People's Progressive Party or SAPP [YONG Teck Lee]; Sabah People's United Party (Parti Bersatu Rakyat Sabah) or PBRS [Datuk Joseph KURUP]; Sarawak National Party or SNAP [Datuk Amar James WONG]; Sarawak United People's Party or SUPP [Datuk Dr. George CHAN Hong Nam]; United Kadazan People's Organization or UPKO (formerly Parti Demokratik Sabah) [Bernard DOMPOK]; United Malays National Organization or UMNO [OSU Sukam]; United Sabah Party (main opposition party) (Parti Bersatu Sabah) or PBS [Dr. Joseph PAIRIN Kitingan]

*note:* subsequent to the election, the following parties were dissolved - Spirit of '46 or Semangat '46 [Tengku Tan Sri RAZALEIGH, president] and Sabah United Party (Parti Bersatu Sabah) or PBS [Datuk Seri Joseph PAIRIN Kitingan]

**International organization participation:** APEC, AsDB, ASEAN, C, CCC, CP, ESCAP, FAO, G-15, G-77, IAEA, IBRD, ICAO, ICFTU, ICRM, IDA, IDB, IFAD, IFC, IFRC, ILO, IMF, IMO, Inmarsat, Intelsat, Interpol, IOC, ISO, ITU, MINURSO, NAM, OIC, OPCW, UN, UN Security Council (temporary), UNCTAD, UNESCO, UNIDO, UNIKOM, UNMIBH, UNMIK, UNTAET, UPU, WCL, WFTU, WHO, WIPO, WMO, WTrO

**Diplomatic representation in the US:**

*chief of mission:* Ambassador Dato' GHAZZALI Sheikh Abdul Khalid

*chancery:* 2401 Massachusetts Avenue NW, Washington, DC 20008

*telephone:* [1] (202) 328-2700

*FAX:* [1] (202) 483-7661

*consulate(s) general:* Los Angeles and New York

**Diplomatic representation from the US:**

*chief of mission:* Ambassador B. Lynn PASCOE  
*embassy:* 376 Jalan Tun Razak, 50400 Kuala Lumpur  
*mailing address:* P. O. Box No. 10035, 50700 Kuala Lumpur; American Embassy Kuala Lumpur, APO AP 96535-8152

*telephone:* [60] (3) 2168-5000

*FAX:* [60] (3) 242-2207

**Flag description:** 14 equal horizontal stripes of red (top) alternating with white (bottom); there is a blue rectangle in the upper hoist-side corner bearing a yellow crescent and a yellow fourteen-pointed star; the crescent and the star are traditional symbols of Islam; the design was based on the flag of the US

## Economy

**Economy - overview:** Malaysia made a quick economic recovery in 1999 from its worst recession since independence in 1957. GDP grew 5%, responding to a dynamic export sector, which grew over 10% and fiscal stimulus from higher government spending. The large export surplus has enabled the country to build up its already substantial financial reserves, to \$31 billion at yearend 1999. This stable macroeconomic environment, in which both inflation and unemployment stand at 3% or less, has made possible the relaxation of most of the capital controls imposed by the government in 1998 to counter the impact of the Asian financial crisis. Government and private forecasters expect Malaysia to continue this trend in 2000, predicting GDP to grow another 5% to 6%. While Malaysia's immediate economic horizon looks bright, its long-term prospects are clouded by the lack of reforms in the corporate sector, particularly those dealing with competitiveness and high corporate debt.

**GDP:** purchasing power parity - \$229.1 billion (1999 est.)

**GDP - real growth rate:** 5% (1999 est.)

**GDP - per capita:** purchasing power parity - \$10,700 (1999 est.)

**GDP - composition by sector:**

*agriculture:* 12%

*industry:* 46%

*services:* 42% (1998)

**Population below poverty line:** 6.8% (1997 est.)

**Household income or consumption by percentage share:**

*lowest 10%:* 1.4%

*highest 10%:* 20.4% (1997 est.)

**Inflation rate (consumer prices):** 2.8% (1999)

**Labor force:** 9.3 million (1999 est.)

**Labor force - by occupation:** manufacturing 27%, agriculture, forestry, and fisheries 16%, local trade and tourism 17%, services 15%, government 10%, construction 9% (1999 est.)

**Unemployment rate:** 3% (1999 est.)

**Budget:**

*revenues:* \$23.2 billion

*expenditures:* \$27.6 billion, including capital expenditures of \$NA (1999)

**Industries:** Peninsular Malaysia - rubber and oil palm processing and manufacturing, light manufacturing industry, electronics, tin mining and smelting, logging and processing timber; Sabah - logging, petroleum production; Sarawak - agriculture processing, petroleum production and refining, logging

**Industrial production growth rate:** 8.5% (1999 est.)

## Malaysia (continued)

**Electricity - production:** 57.435 billion kWh (1998)

**Electricity - production by source:**

*fossil fuel:* 94.78%

*hydro:* 5.22%

*nuclear:* 0%

*other:* 0% (1998)

**Electricity - consumption:** 53.423 billion kWh (1998)

**Electricity - exports:** 75 million kWh (1998)

**Electricity - imports:** 83 million kWh (1998)

**Agriculture - products:** Peninsular Malaysia - rubber, palm oil, rice; Sabah - subsistence crops, rubber, timber, coconuts, rice; Sarawak - rubber, pepper, timber

**Exports:** \$83.5 billion (1999 est.)

**Exports - commodities:** electronic equipment, petroleum and liquefied natural gas, chemicals, palm oil, wood and wood products, rubber, textiles

**Exports - partners:** US 23%, Singapore 16%, Japan 11%, Hong Kong 5%, Netherlands 5%, Taiwan 5%, Thailand 3% (1999 est.)

**Imports:** \$61.5 billion (1999 est.)

**Imports - commodities:** machinery and equipment, chemicals, food, fuel and lubricants

**Imports - partners:** Japan 21%, US 18%, Singapore 14%, Taiwan 5%, South Korea 5%, Thailand 4%, China 3% (1999 est.)

**Debt - external:** \$43.6 billion (1999 est.)

**Currency:** 1 ringgit (M\$) = 100 sen

**Exchange rates:** ringgits (M\$) per US\$1 - 3.8000 (January 2000), 3.8000 (1999), 3.9244 (1998), 2.8133 (1997), 2.5159 (1996), 2.5044 (1995)

**Fiscal year:** calendar year

### Communications

**Telephones - main lines in use:** 4.4 million (1998)

**Telephones - mobile cellular:** 2.17 million (1998)

**Telephone system:** international service good  
*domestic:* good intercity service provided on Peninsular Malaysia mainly by microwave radio relay; adequate intercity microwave radio relay network between Sabah and Sarawak via Brunei; domestic satellite system with 2 earth stations  
*international:* submarine cables to India, Hong Kong, and Singapore; satellite earth stations - 2 Intelsat (1 Indian Ocean and 1 Pacific Ocean)

**Radio broadcast stations:** AM 56, FM 31 (plus 13 repeater stations), shortwave 5 (1999)  
**Radios:** 9.1 million (1997)

**Television broadcast stations:** 27 (plus 15 high-power repeaters) (1999)

**Televisions:** 3.6 million (1997)

**Internet Service Providers (ISPs):** 8 (1999)

### Transportation

**Railways:**

*total:* 1,801 km

*narrow gauge:* 1,801 km 1,000-m gauge (148 km electrified) (2000)

**Highways:**

*total:* 94,500 km

*paved:* 70,970 km (including 580 km of expressways)  
*unpaved:* 23,530 km (1996 est.)

**Waterways:** 7,296 km (Peninsular Malaysia 3,209 km, Sabah 1,569 km, Sarawak 2,518 km)

**Pipelines:** crude oil 1,307 km; natural gas 379 km

**Ports and harbors:** Bintulu, Kota Kinabalu, Kuantan, Kuching, Kudat, Labuan, Lahad Datu, Lumut, Miri, Pasir Gudang, Penang, Port Dickson, Port Kelang, Sandakan, Sibul, Tanjung Berhala, Tanjung Kidurong, Tawau

**Merchant marine:**

*total:* 361 ships (1,000 GRT or over) totaling 5,000,706 GRT/7,393,915 DWT

*ships by type:* bulk 61, cargo 119, chemical tanker 34, container 55, liquefied gas 19, livestock carrier 1, passenger 2, petroleum tanker 57, refrigerated cargo 1, roll-on/roll-off 6, specialized tanker 1, vehicle carrier 5 (1999 est.)

**Airports:** 115 (1999 est.)

**Airports - with paved runways:**

*total:* 32

*over 3,047 m:* 5

*2,438 to 3,047 m:* 4

*1,524 to 2,437 m:* 11

*914 to 1,523 m:* 6

*under 914 m:* 6 (1999 est.)

**Airports - with unpaved runways:**

*total:* 83

*1,524 to 2,437 m:* 1

*914 to 1,523 m:* 8

*under 914 m:* 74 (1999 est.)

**Heliports:** 1 (1999 est.)

### Military

**Military branches:** Malaysian Army, Royal Malaysian Navy, Royal Malaysian Air Force, Royal Malaysian Police Force, Marine Police, Sarawak Border Scouts

**Military manpower - military age:** 21 years of age

**Military manpower - availability:**

*males age 15-49:* 5,662,933 (2000 est.)

**Military manpower - fit for military service:**

*males age 15-49:* 3,431,602 (2000 est.)

**Military manpower - reaching military age annually:**

*males:* 183,139 (2000 est.)

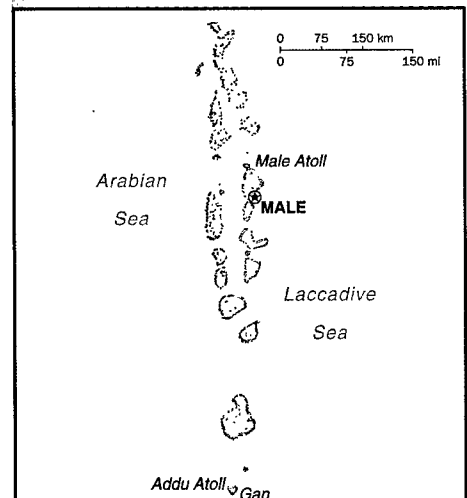
**Military expenditures - dollar figure:** \$1.211 billion (FY98)

**Military expenditures - percent of GDP:** 1.6% (FY98)

### Transnational Issues

**Disputes - international:** involved in a complex dispute over the Spratly Islands with China, Philippines, Taiwan, Vietnam, and possibly Brunei; Philippines have not fully revoked claim to Sabah State; two islands in dispute with Singapore; Sipadan and Ligitan Islands in dispute with Indonesia  
**Illicit drugs:** transit point for some illicit drugs going to Western markets; drug trafficking prosecuted vigorously and carries severe penalties

## Maldives



### Introduction

**Background:** The Maldives were long a sultanate, first under Dutch and then under British protection. They became a republic in 1968, three years after independence. Tourism and fishing are being developed on the archipelago.

### Geography

**Location:** Southern Asia, group of atolls in the Indian Ocean, south-southwest of India

**Geographic coordinates:** 3 15 N, 73 00 E

**Map references:** Asia

**Area:**

*total:* 300 sq km

*land:* 300 sq km

*water:* 0 sq km

**Area - comparative:** about 1.7 times the size of Washington, DC

**Land boundaries:** 0 km

**Coastline:** 644 km

**Maritime claims:** measured from claimed

*archipelagic baselines*

*contiguous zone:* 24 nm

*exclusive economic zone:* 200 nm

*territorial sea:* 12 nm

**Climate:** tropical; hot, humid; dry, northeast monsoon (November to March); rainy, southwest monsoon (June to August)

**Terrain:** flat, with white sandy beaches

**Elevation extremes:**

*lowest point:* Indian Ocean 0 m

*highest point:* unnamed location on Wilingili island in the Addu Atoll 2.4 m

**Natural resources:** fish

**Land use:**

*arable land:* 10%

*permanent crops:* 0%

*permanent pastures:* 3%

*forests and woodland:* 3%

*other:* 84% (1993 est.)



## Maldives (continued)

**Irrigated land:** NA sq km

**Natural hazards:** low level of islands makes them very sensitive to sea level rise

**Environment - current issues:** depletion of freshwater aquifers threatens water supplies; global warming and sea level rise; coral reef bleaching

**Environment - international agreements:** *party to:* Biodiversity, Climate Change, Climate Change-Kyoto Protocol, Hazardous Wastes, Ozone Layer Protection

*signed, but not ratified:* Law of the Sea

**Geography - note:** 1,190 coral islands grouped into 26 atolls (200 inhabited islands, plus 80 islands with tourist resorts); archipelago of strategic location astride and along major sea lanes in Indian Ocean

### People

**Population:** 301,475 (July 2000 est.)

**Age structure:**

*0-14 years:* 46% (male 71,273; female 67,323)

*15-64 years:* 51% (male 78,598; female 75,331)

*65 years and over:* 3% (male 4,666; female 4,284) (2000 est.)

**Population growth rate:** 3.06% (2000 est.)

**Birth rate:** 38.96 births/1,000 population (2000 est.)

**Death rate:** 8.32 deaths/1,000 population (2000 est.)

**Net migration rate:** 0 migrant(s)/1,000 population (2000 est.)

**Sex ratio:**

*at birth:* 1.05 male(s)/female

*under 15 years:* 1.06 male(s)/female

*15-64 years:* 1.04 male(s)/female

*65 years and over:* 1.09 male(s)/female

*total population:* 1.05 male(s)/female (2000 est.)

**Infant mortality rate:** 65.52 deaths/1,000 live births (2000 est.)

**Life expectancy at birth:**

*total population:* 62.2 years

*male:* 61.05 years

*female:* 63.4 years (2000 est.)

**Total fertility rate:** 5.62 children born/woman (2000 est.)

**Nationality:**

*noun:* Maldivian(s)

*adjective:* Maldivian

**Ethnic groups:** South Indians, Sinhalese, Arabs

**Religions:** Sunni Muslim

**Languages:** Maldivian Dhivehi (dialect of Sinhala, script derived from Arabic), English spoken by most government officials

**Literacy:**

*definition:* age 15 and over can read and write

*total population:* 93.2%

*male:* 93.3%

*female:* 93% (1995 est.)

### Government

**Country name:**

*conventional long form:* Republic of Maldives

*conventional short form:* Maldives

*local long form:* Dhivehi Raajjeyge Jumhooriyyaa

*local short form:* Dhivehi Raajje

**Data code:** MV

**Government type:** republic

**Capital:** Male

**Administrative divisions:** 19 atolls (atholhu, singular and plural) and 1 other first-order administrative division\*: Alifu, Baa, Dhaalu, Faafu, Gaafu Alifu, Gaafu Dhaalu, Gnaviyani, Haa Alifu, Haa Dhaalu, Kaafu, Laamu, Lhaviyani, Maale\*, Meemu, Noonu, Raa, Seenu, Shaviyani, Thaa, Vaavu

**Independence:** 26 July 1965 (from UK)

**National holiday:** Independence Day, 26 July (1965)

**Constitution:** adopted January 1998

**Legal system:** based on Islamic law with admixtures of English common law primarily in commercial matters; has not accepted compulsory ICJ jurisdiction  
**Suffrage:** 21 years of age; universal

**Executive branch:**

*chief of state:* President Maumoon Abdul GAYOOM

(since 11 November 1978); note - the president is both the chief of state and head of government

*head of government:* President Maumoon Abdul

GAYOOM (since 11 November 1978); note - the president is both the chief of state and head of government

*cabinet:* appointed by the president; note - need not be members of Majlis

*elections:* president nominated by the Majlis and then that nomination must be ratified by a national referendum (at least a 51% approval margin is required); president elected for a five-year term; election last held 16 October 1998 (next to be held NA October 2003)

*election results:* President Maumoon Abdul GAYOOM reelected; percent of popular vote - Maumoon Abdul GAYOOM 90.9%

**Legislative branch:** unicameral People's Council or Majlis (50 seats; 42 elected by popular vote, 8 appointed by the president; members serve five-year terms)

*elections:* last held 20 November 1999 (next to be held NA November 2004)

*election results:* percent of vote - NA; seats - independents 42

**Judicial branch:** High Court

**Political parties and leaders:** although political parties are not banned, none exist

**International organization participation:** AsDB, C, CCC, CP, ESCAP, FAO, G-77, IBRD, ICAO, IDA, IDB, IFAD, IFC, IMF, IMO, Intelsat (nonsignatory user), Interpol, IOC, ITU, NAM, OIC, OPCW, SAARC, UN, UNCTAD, UNESCO, UNIDO, UPU, WHO, WMO, WTO, WTrO

**Diplomatic representation in the US:** Maldives does not have an embassy in the US, but does have a Permanent Mission to the UN in New York

**Diplomatic representation from the US:** the US does not have an embassy in Maldives; the US Ambassador to Sri Lanka is accredited to Maldives and makes periodic visits there

**Flag description:** red with a large green rectangle in the center bearing a vertical white crescent; the closed side of the crescent is on the hoist side of the flag

### Economy

**Economy - overview:** Tourism, Maldives largest industry, accounts for 20% of GDP and more than 60% of the Maldives' foreign exchange receipts. Over 90% of government tax revenue comes from import duties and tourism-related taxes. Almost 400,000 tourists visited the islands in 1998. Fishing is a second leading sector. The Maldivian Government began an economic reform program in 1989 initially by lifting import quotas and opening some exports to the private sector. Subsequently, it has liberalized regulations to allow more foreign investment. Agriculture and manufacturing continue to play a minor role in the economy, constrained by the limited availability of cultivable land and the shortage of domestic labor. Most staple foods must be imported. Industry, which consists mainly of garment production, boat building, and handicrafts, accounts for about 18% of GDP. Maldivian authorities worry about the impact of erosion and possible global warming on their low-lying country; 80% of the area is one meter or less above sea level.

**GDP:** purchasing power parity - \$540 million (1999 est.)

**GDP - real growth rate:** 7% (1999 est.)

**GDP - per capita:** purchasing power parity - \$1,800 (1999 est.)

**GDP - composition by sector:**

*agriculture:* 20%

*industry:* 18%

*services:* 62% (1999 est.)

**Population below poverty line:** NA%

**Household income or consumption by percentage share:**

*lowest 10%:* NA%

*highest 10%:* NA%

**Inflation rate (consumer prices):** 3% (1999 est.)

**Labor force:** 67,000 (1995)

**Labor force - by occupation:** agriculture 22%, industry 18%, services 60% (1995)

**Unemployment rate:** NEGL%

**Budget:**

*revenues:* \$166 million (excluding foreign grants)

*expenditures:* \$192 million, including capital expenditures of \$80 million (1999 est.)

**Industries:** fish processing, tourism, shipping, boat building, coconut processing, garments, woven mats, rope, handicrafts, coral and sand mining  
**Industrial production growth rate:** 4.4% (1996 est.)

**Electricity - production:** 85 million kWh (1998)

**Electricity - production by source:**

*fossil fuel:* 100%

*hydro:* 0%

*nuclear:* 0%

*other:* 0% (1998)

**Electricity - consumption:** 79 million kWh (1998)



## Maldives (continued)

**Electricity - exports:** 0 kWh (1998)  
**Electricity - imports:** 0 kWh (1998)  
**Agriculture - products:** coconuts, corn, sweet potatoes; fish  
**Exports:** \$98 million (f.o.b., 1998)  
**Exports - commodities:** fish, clothing  
**Exports - partners:** US, UK, Sri Lanka, Japan  
**Imports:** \$312 million (f.o.b., 1998)  
**Imports - commodities:** consumer goods, intermediate and capital goods, petroleum products  
**Imports - partners:** Singapore, India, Sri Lanka, Japan, Canada  
**Debt - external:** \$188 million (1998 est.)  
**Economic aid - recipient:** \$NA  
**Currency:** 1 rufiyaa (Rf) = 100 laari  
**Exchange rates:** rufiyaa (Rf) per US\$1 - 11.770 (fixed rate since 1995)  
**Fiscal year:** calendar year

### Communications

**Telephones - main lines in use:** 21,000 (1999)  
**Telephones - mobile cellular:** 300 (1999)  
**Telephone system:** minimal domestic and international facilities  
*domestic:* interatoll communication through microwave links; all inhabited islands are connected with telephone and fax service  
*international:* satellite earth station - 3 Intelsat (Indian Ocean)  
**Radio broadcast stations:** AM 1, FM 1, shortwave 1 (1998)  
**Radios:** 35,000 (1999)  
**Television broadcast stations:** 1 (1997)  
**Televisions:** 10,000 (1999)  
**Internet Service Providers (ISPs):** NA

### Transportation

**Railways:** 0 km  
**Highways:**  
*total:* NA km  
*paved:* NA km  
*unpaved:* NA km; note - Male has 9.6 km of coral highways within the city (1988 est.)  
**Ports and harbors:** Gan, Male  
**Merchant marine:**  
*total:* 20 ships (1,000 GRT or over) totaling 69,599 GRT/105,599 DWT  
*ships by type:* cargo 17, container 1, petroleum tanker 1, short-sea passenger 1 (1999 est.)  
**Airports:** 5 (1999 est.)  
**Airports - with paved runways:**  
*total:* 2  
*over 3,047 m:* 1  
*2,438 to 3,047 m:* 1 (1999 est.)  
**Airports - with unpaved runways:**  
*total:* 3  
*914 to 1,523 m:* 3 (1999 est.)

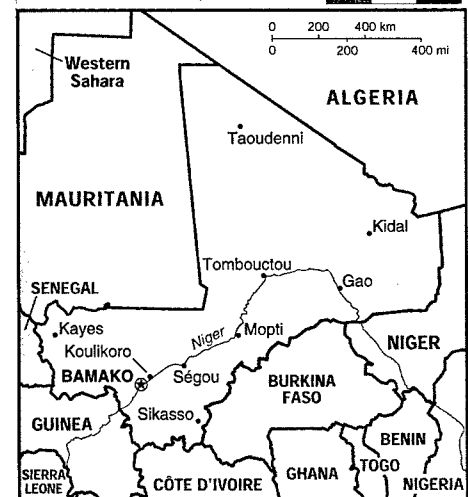
### Military

**Military branches:** National Security Service (paramilitary police force)  
**Military manpower - availability:**  
*males age 15-49:* 68,940 (2000 est.)  
**Military manpower - fit for military service:**  
*males age 15-49:* 38,402 (2000 est.)  
**Military expenditures - dollar figure:** \$NA  
**Military expenditures - percent of GDP:** NA%

### Transnational Issues

**Disputes - international:** none

## Mali



### Introduction

**Background:** The Sudanese Republic and Senegal became independent of France in 1960 as the Mali Federation. When Senegal withdrew after only a few months, the Sudanese Republic was renamed Mali. Rule by dictatorship was brought to a close in 1991 with a transitional government, and in 1992 when Mali's first democratic presidential election was held. Since his reelection in 1997, President KONARE has continued to push through political and economic reforms and to fight corruption. In 1999 he indicated he would not run for a third term.

### Geography

**Location:** Western Africa, southwest of Algeria  
**Geographic coordinates:** 17 00 N, 4 00 W  
**Map references:** Africa  
**Area:**  
*total:* 1.24 million sq km  
*land:* 1.22 million sq km  
*water:* 20,000 sq km  
**Area - comparative:** slightly less than twice the size of Texas  
**Land boundaries:**  
*total:* 7,243 km  
*border countries:* Algeria 1,376 km, Burkina Faso 1,000 km, Guinea 858 km, Cote d'Ivoire 532 km, Mauritania 2,237 km, Niger 821 km, Senegal 419 km  
**Coastline:** 0 km (landlocked)  
**Maritime claims:** none (landlocked)  
**Climate:** subtropical to arid; hot and dry February to June; rainy, humid, and mild June to November; cool and dry November to February  
**Terrain:** mostly flat to rolling northern plains covered by sand; savanna in south, rugged hills in northeast  
**Elevation extremes:**  
*lowest point:* Senegal River 23 m  
*highest point:* Hombori Tondo 1,155 m  
**Natural resources:** gold, phosphates, kaolin, salt, limestone, uranium, hydropower

## Mali (continued)

*note:* bauxite, iron ore, manganese, tin, and copper deposits are known but not exploited

### Land use:

*arable land:* 2%

*permanent crops:* 0%

*permanent pastures:* 25%

*forests and woodland:* 6%

*other:* 67% (1993 est.)

**Irrigated land:** 780 sq km (1993 est.)

**Natural hazards:** hot, dust-laden harmattan haze common during dry seasons; recurring droughts

**Environment - current issues:** deforestation; soil erosion; desertification; inadequate supplies of potable water; poaching

### Environment - international agreements:

*party to:* Biodiversity, Climate Change, Desertification, Endangered Species, Law of the Sea, Ozone Layer Protection, Wetlands

*signed, but not ratified:* Climate Change-Kyoto Protocol, Nuclear Test Ban

**Geography - note:** landlocked

## People

**Population:** 10,685,948 (July 2000 est.)

### Age structure:

*0-14 years:* 47% (male 2,537,586; female 2,508,782)

*15-64 years:* 50% (male 2,524,969; female 2,781,762)

*65 years and over:* 3% (male 156,447; female 176,402) (2000 est.)

**Population growth rate:** 2.98% (2000 est.)

**Birth rate:** 49.23 births/1,000 population (2000 est.)

**Death rate:** 19.1 deaths/1,000 population (2000 est.)

**Net migration rate:** -0.37 migrant(s)/1,000 population (2000 est.)

### Sex ratio:

*at birth:* 1.03 male(s)/female

*under 15 years:* 1.01 male(s)/female

*15-64 years:* 0.91 male(s)/female

*65 years and over:* 0.89 male(s)/female

*total population:* 0.95 male(s)/female (2000 est.)

**Infant mortality rate:** 123.25 deaths/1,000 live births (2000 est.)

### Life expectancy at birth:

*total population:* 46.66 years

*male:* 45.5 years

*female:* 47.85 years (2000 est.)

**Total fertility rate:** 6.89 children born/woman (2000 est.)

### Nationality:

*noun:* Malian(s)

*adjective:* Malian

**Ethnic groups:** Mande 50% (Bambara, Malinke, Soninke), Peul 17%, Voltaic 12%, Songhai 6%, Tuareg and Moor 10%, other 5%

**Religions:** Muslim 90%, indigenous beliefs 9%, Christian 1%

**Languages:** French (official), Bambara 80%, numerous African languages

### Literacy:

*definition:* age 15 and over can read and write

*total population:* 31%

*male:* 39.4%

*female:* 23.1% (1995 est.)

## Government

### Country name:

*conventional long form:* Republic of Mali

*conventional short form:* Mali

*local long form:* Republique de Mali

*local short form:* Mali

*former:* French Sudan and Sudanese Republic

**Data code:** ML

**Government type:** republic

**Capital:** Bamako

**Administrative divisions:** 8 regions (regions, singular - region); Gao, Kayes, Kidal, Koulikoro, Mopti, Segou, Sikasso, Tombouctou

**Independence:** 22 September 1960 (from France)

**National holiday:** Anniversary of the Proclamation of the Republic, 22 September (1960)

**Constitution:** adopted 12 January 1992

**Legal system:** based on French civil law system and customary law; judicial review of legislative acts in Constitutional Court (which was formally established on 9 March 1994); has not accepted compulsory ICJ jurisdiction

**Suffrage:** 21 years of age; universal

### Executive branch:

*chief of state:* President Alpha Oumar KONARE (since 8 June 1992)

*head of government:* Prime Minister Ibrahim

Boubacar KEITA (since March 1994)

*cabinet:* Council of Ministers appointed by the prime minister

*elections:* president elected by popular vote for a five-year term; election last held 11 May 1997 (next to be held NA May 2002); prime minister appointed by the president

*election results:* Alpha Oumar KONARE reelected president; percent of vote - Alpha Oumar KONARE 95.9%, Mamadou DIABY 4.1%

**Legislative branch:** unicameral National Assembly or Assemblée Nationale (147 seats; members are elected by popular vote to serve five-year terms)

*elections:* last held 20 July and 3 August 1997 (next to be held in two rounds in 2002); note - much of the opposition boycotted the election

*election results:* percent of vote by party - NA; seats by party - ADEMA 130, PARENA 8, CDS 4, UDD 3, PDP 2

**Judicial branch:** Supreme Court (Cour Supreme)

**Political parties and leaders:** Alliance for Democracy or ADEMA [Ibrahim Boubacar KEITA, party chairman]; Block of Alternative for the Renewal of Africa or BARA [Yoro DIAKITE]; Democratic and Social Convention or CDS [Mamadou Bakary SANGARE, chairman]; Movement for the Independence, Renaissance and Integration of Africa or MIRIA [Mohamed Lamine TRAORE, Mouhamedou DICKO]; National Congress for Democratic Initiative or CNID [Mountaga TALL, chairman]; Party for Democracy and Progress or PDP [Me Idrissa

TRAORE]; Party for National Renewal or PARENA [Yoro DIAKITE, chairman; Tiebile DRAME, secretary general]; Rally for Democracy and Labor or RDT [Ali GNANGADO]; Rally for Democracy and Progress or RDP [Almamy SYLLA, chairman]; Sudanese Union/African Democratic Rally or US/RDA [Mamadou Bamou TOURE, secretary general]; Union of Democratic Forces for Progress or UFD [Youssouf TOURE, secretary general]; Union for Democracy and Development or UDD [Moussa Balla COULIBALY]

**Political pressure groups and leaders:** Patriotic Movement of the Ghandia Koye or MPKG; United Movement and Fronts of Azawad or MFUA

**International organization participation:** ACCT, ACP, AfDB, CCC, ECA, ECOWAS, FAO, FZ, G-77, IAEA, IBRD, ICAO, ICFTU, ICRM, IDA, IDB, IFAD, IFC, IFRCS, ILO, IMF, Intelsat, Interpol, IOC, IOM, ITU, MIPONUH, MONUC, NAM, OAU, OIC, OPCW, UN, UN Security Council (temporary), UNCTAD, UNESCO, UNIDO, UPU, WADB, WAEMU, WCL, WFTU, WHO, WIPO, WMO, WTO, WTrO

### Diplomatic representation in the US:

*chief of mission:* Ambassador Cheick Oumar DIARRAH

*chancery:* 2130 R Street NW, Washington, DC 20008

*telephone:* [1] (202) 332-2249, 939-8950

*FAX:* [1] (202) 332-6603

### Diplomatic representation from the US:

*chief of mission:* Ambassador Michael RANNEBERGER

*embassy:* Rue Rochester NY and Rue Mohamed V, Bamako

*mailing address:* B. P. 34, Bamako

*telephone:* [223] 22 54 70

*FAX:* [223] 22 37 12

**Flag description:** three equal vertical bands of green (hoist side), yellow, and red; uses the popular pan-African colors of Ethiopia

## Economy

**Economy - overview:** Mali is among the poorest countries in the world, with 65% of its land area desert or semidesert. Economic activity is largely confined to the riverine area irrigated by the Niger. About 10% of the population is nomadic and some 80% of the labor force is engaged in farming and fishing. Industrial activity is concentrated on processing farm commodities. Mali is heavily dependent on foreign aid and vulnerable to fluctuations in world prices for cotton, its main export. In 1997, the government continued its successful implementation of an IMF-recommended structural adjustment program that is helping the economy grow, diversify, and attract foreign investment. Mali's adherence to economic reform, and the 50% devaluation of the African franc in January 1994, has pushed up economic growth. Several multinational corporations increased gold mining operations in 1996-98, and the government anticipates that Mali will become a major Sub-Saharan gold exporter in the next few years. Annual growth should remain in the 5-6% range in 2000-01, and inflation should drop under 3%.

## Mali (continued)

**GDP:** purchasing power parity - \$8.5 billion (1999 est.)  
**GDP - real growth rate:** 5% (1999 est.)  
**GDP - per capita:** purchasing power parity - \$820 (1999 est.)  
**GDP - composition by sector:**  
*agriculture:* 46%  
*industry:* 21%  
*services:* 33% (1998)  
**Population below poverty line:** NA%  
**Household income or consumption by percentage share:**  
*lowest 10%:* NA%  
*highest 10%:* NA%  
**Inflation rate (consumer prices):** 3% (1999 est.)  
**Labor force:** NA  
**Labor force - by occupation:** agriculture and fishing 80% (1998 est.)  
**Unemployment rate:** NA%  
**Budget:**  
*revenues:* \$730 million  
*expenditures:* \$770 million, including capital expenditures of \$320 million (1997 est.)  
**Industries:** minor local consumer goods production and food processing; construction; phosphate and gold mining  
**Industrial production growth rate:** 0.6% (1995 est.)  
**Electricity - production:** 310 million kWh (1998)  
**Electricity - production by source:**  
*fossil fuel:* 38.71%  
*hydro:* 61.29%  
*nuclear:* 0%  
*other:* 0% (1998)  
**Electricity - consumption:** 288 million kWh (1998)  
**Electricity - exports:** 0 kWh (1998)  
**Electricity - imports:** 0 kWh (1998)  
**Agriculture - products:** cotton, millet, rice, corn, vegetables, peanuts; cattle, sheep, goats  
**Exports:** \$640 million (f.o.b., 1999 est.)  
**Exports - commodities:** cotton 50%, gold, livestock (1998 est.)  
**Exports - partners:** Thailand 20%, Italy 20%, China 9%, Brazil 5%, Franc Zone (1997)  
**Imports:** \$650 million (f.o.b., 1999 est.)  
**Imports - commodities:** machinery and equipment, construction materials, petroleum, foodstuffs, textiles  
**Imports - partners:** Cote d'Ivoire 19%, France 17%, other Franc Zone and EU countries (1997)  
**Debt - external:** \$3.1 billion (1998)  
**Economic aid - recipient:** \$596.4 million (1995)  
**Currency:** 1 Communaute Financiere Africaine franc (CFAF) = 100 centimes  
**Exchange rates:** Communaute Financiere Africaine francs (CFAF) per US\$1 - 647.25 (January 2000), 615.70 (1999), 589.95 (1998), 583.67 (1997), 511.55 (1996), 499.15 (1995)  
*note:* since 1 January 1999, the CFAF is pegged to the euro at a rate of 655.957 CFA francs per euro  
**Fiscal year:** calendar year

## Communications

**Telephones - main lines in use:** 17,000 (1995)  
**Telephones - mobile cellular:** 0 (1995)  
**Telephone system:** domestic system poor but improving; provides only minimal service  
*domestic:* network consists of microwave radio relay, open wire, and radiotelephone communications stations; expansion of microwave radio relay in progress  
*international:* satellite earth stations - 2 Intelsat (1 Atlantic Ocean and 1 Indian Ocean)  
**Radio broadcast stations:** AM 1, FM 14, shortwave 7 (1998)  
**Radios:** 570,000 (1997)  
**Television broadcast stations:** 1 (plus two repeaters) (1997)  
**Televisions:** 45,000 (1997)  
**Internet Service Providers (ISPs):** 1 (1999)

## Transportation

**Railways:**  
*total:* 729 km (linked to Senegal's rail system through Kayes)  
*narrow gauge:* 729 km 1,000-m gauge  
**Highways:**  
*total:* 15,100 km  
*paved:* 1,827 km  
*unpaved:* 13,273 km (1996 est.)  
**Waterways:** 1,815 km navigable  
**Ports and harbors:** Koulikoro  
**Airports:** 28 (1999 est.)  
**Airports - with paved runways:**  
*total:* 6  
*2,438 to 3,047 m:* 4  
*914 to 1,523 m:* 2 (1999 est.)  
**Airports - with unpaved runways:**  
*total:* 22  
*2,438 to 3,047 m:* 1  
*1,524 to 2,437 m:* 3  
*914 to 1,523 m:* 8  
*under 914 m:* 10 (1999 est.)

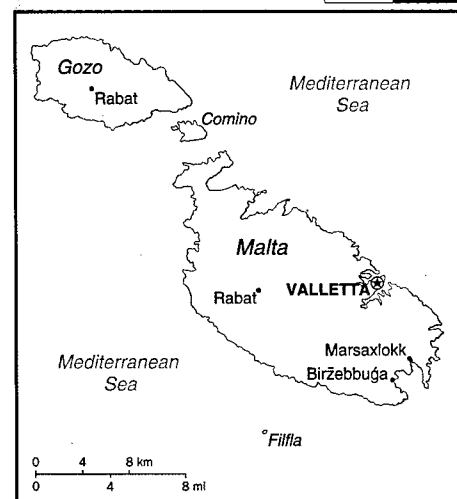
## Military

**Military branches:** Army, Air Force, Gendarmerie, Republican Guard, National Guard, National Police (Surete Nationale)  
**Military manpower - availability:**  
*males age 15-49:* 2,202,950 (2000 est.)  
**Military manpower - fit for military service:**  
*males age 15-49:* 1,262,242 (2000 est.)  
**Military expenditures - dollar figure:** \$49 million (FY96)  
**Military expenditures - percent of GDP:** 2% (FY96)

## Transnational Issues

**Disputes - international:** none

## Malta



## Introduction

**Background:** Great Britain formally acquired possession of Malta in 1814. The island staunchly supported the UK through both World Wars and remained in the Commonwealth when it became independent in 1964. A decade later Malta became a republic. Over the last 15 years, the island has become a major freight transshipment point, financial center, and tourist destination. It is an official candidate for EU membership.

## Geography

**Location:** Southern Europe, islands in the Mediterranean Sea, south of Sicily (Italy)  
**Geographic coordinates:** 35 50 N, 14 35 E  
**Map references:** Europe

### Area:

*total:* 316 sq km  
*land:* 316 sq km  
*water:* 0 sq km

**Area - comparative:** slightly less than twice the size of Washington, DC

**Land boundaries:** 0 km

**Coastline:** 140 km

### Maritime claims:

*contiguous zone:* 24 nm  
*continental shelf:* 200-m depth or to the depth of exploitation

*exclusive fishing zone:* 25 nm

*territorial sea:* 12 nm

**Climate:** Mediterranean with mild, rainy winters and hot, dry summers

**Terrain:** mostly low, rocky, flat to dissected plains; many coastal cliffs

### Elevation extremes:

*lowest point:* Mediterranean Sea 0 m

*highest point:* Ta'Dmejrek 253 m (near Dingli)

**Natural resources:** limestone, salt, arable land

### Land use:

*arable land:* 38%

## Malta (continued)

permanent crops: 3%  
 permanent pastures: 0%  
 forests and woodland: 0%  
 other: 59% (1993 est.)  
**Irrigated land:** 10 sq km (1993 est.)  
**Natural hazards:** NA  
**Environment - current issues:** very limited natural fresh water resources; increasing reliance on desalination  
**Environment - international agreements:**  
*party to:* Air Pollution, Climate Change, Desertification, Endangered Species, Law of the Sea, Marine Dumping, Nuclear Test Ban, Ozone Layer Protection, Ship Pollution, Wetlands  
*signed, but not ratified:* Biodiversity, Climate Change-Kyoto Protocol  
**Geography - note:** the country comprises an archipelago, with only the three largest islands (Malta, Ghawdex or Gozo, and Kemmuna or Comino) being inhabited; numerous bays provide good harbors

## People

**Population:** 391,670 (July 2000 est.)  
**Age structure:**  
*0-14 years:* 20% (male 41,046; female 38,273)  
*15-64 years:* 67% (male 132,692; female 131,532)  
*65 years and over:* 13% (male 20,091; female 28,036) (2000 est.)  
**Population growth rate:** 0.74% (2000 est.)  
**Birth rate:** 12.75 births/1,000 population (2000 est.)  
**Death rate:** 7.7 deaths/1,000 population (2000 est.)  
**Net migration rate:** 2.39 migrant(s)/1,000 population (2000 est.)  
**Sex ratio:**  
*at birth:* 1.06 male(s)/female  
*under 15 years:* 1.07 male(s)/female  
*15-64 years:* 1.01 male(s)/female  
*65 years and over:* 0.72 male(s)/female  
*total population:* 0.98 male(s)/female (2000 est.)  
**Infant mortality rate:** 5.94 deaths/1,000 live births (2000 est.)  
**Life expectancy at birth:**  
*total population:* 77.94 years  
*male:* 75.49 years  
*female:* 80.62 years (2000 est.)  
**Total fertility rate:** 1.92 children born/woman (2000 est.)  
**Nationality:**  
*noun:* Maltese (singular and plural)  
*adjective:* Maltese  
**Ethnic groups:** Maltese (descendants of ancient Carthaginians and Phoenicians, with strong elements of Italian and other Mediterranean stock)  
**Religions:** Roman Catholic 91%  
**Languages:** Maltese (official), English (official)  
**Literacy:**  
*definition:* age 10 and over can read and write  
*total population:* 88%  
*male:* 88%  
*female:* 88% (1985)

## Government

**Country name:**  
*conventional long form:* Republic of Malta  
*conventional short form:* Malta  
*local long form:* Repubblika ta' Malta  
*local short form:* Malta  
**Data code:** MT  
**Government type:** parliamentary democracy  
**Capital:** Valletta  
**Administrative divisions:** none (administered directly from Valletta)  
**Independence:** 21 September 1964 (from UK)  
**National holiday:** Independence Day, 21 September (1964)  
**Constitution:** 1964 constitution substantially amended on 13 December 1974  
**Legal system:** based on English common law and Roman civil law; has accepted compulsory ICJ jurisdiction, with reservations  
**Suffrage:** 18 years of age; universal  
**Executive branch:**  
*chief of state:* President Guido DE MARCO (since 4 April 1999)  
*head of government:* Prime Minister Eddie FENECH ADAMI (since 6 September 1998); Deputy Prime Minister Lawrence GONZE (since 4 May 1999)  
*cabinet:* Cabinet appointed by the president on the advice of the prime minister  
*elections:* president elected by the House of Representatives for a five-year term; election last held NA April 1999 (next to be held by NA April 2004); following legislative elections, the leader of the majority party or leader of a majority coalition is usually appointed prime minister by the president for a five-year term; the deputy prime minister is appointed by the president on the advice of the prime minister  
*election results:* Guido DE MARCO elected president; percent of House of Representatives vote - NA  
**Legislative branch:** unicameral House of Representatives (usually 65 seats; note - additional seats are given to the party with the largest popular vote to ensure a legislative majority; current total: 65 seats; members are elected by popular vote on the basis of proportional representation to serve five-year terms)  
*elections:* last held 5 September 1998 (next to be held by September 2003)  
*election results:* percent of vote by party - PN 51.8%, MLP 46.9%, AD 1.2%; seats by party - PN 35, MLP 30  
**Judicial branch:** Constitutional Court, judges are appointed by the president on the advice of the prime minister; Court of Appeal, judges are appointed by the president on the advice of the prime minister  
**Political parties and leaders:** Alternativa Demokratika/Alliance for Social Justice or AD [Harry VASSALLO]; Malta Labor Party or MLP [Alfred SANT]; Nationalist Party or PN [Edward FENECH ADAMI]  
**International organization participation:** C, CCC, CE, EBRD, ECE, EU (applicant), FAO, G-77, IAEA,

IBRD, ICAO, ICFTU, ICRM, IFAD, IFRCS, ILO, IMF, IMO, Inmarsat, Intelsat, Interpol, IOC, IOM (observer), ISO (correspondent), ITU, NAM, OPCW, OSCE, PCA, UN, UNCTAD, UNESCO, UNIDO, UPU, WCL, WHO, WIPO, WMO, WTO, WTrO

### Diplomatic representation in the US:

*chief of mission:* Ambassador George SALIBA  
*chancery:* 2017 Connecticut Avenue NW, Washington, DC 20008  
*telephone:* [1] (202) 462-3611, 3612  
*FAX:* [1] (202) 387-5470

### Diplomatic representation from the US:

*chief of mission:* Ambassador Kathryn Haycock PROFFITT  
*embassy:* 3rd Floor, Development House, Saint Anne Street, Floriana, Malta  
*mailing address:* P. O. Box 535, Valletta  
*telephone:* [356] 235960  
*FAX:* [356] 243229

**Flag description:** two equal vertical bands of white (hoist side) and red; in the upper hoist-side corner is a representation of the George Cross, edged in red

## Economy

**Economy - overview:** Major resources are limestone, a favorable geographic location, and a productive labor force. Malta produces only about 20% of its food needs, has limited freshwater supplies, and has no domestic energy sources. The economy is dependent on foreign trade, manufacturing (especially electronics and textiles), and tourism; the state-owned Malta drydocks employs about 3,800 people. In 1999, over 1 million tourists visited the island. Per capita GDP of \$13,800 places Malta in the ranks of the less affluent EU countries. The island is divided politically over the question of joining the EU. The sizable budget deficit remains a key concern.

**GDP:** purchasing power parity - \$5.3 billion (1999 est.)

**GDP - real growth rate:** 4% (1999 est.)

**GDP - per capita:** purchasing power parity - \$13,800 (1999 est.)

### GDP - composition by sector:

*agriculture:* 3%

*industry:* 26%

*services:* 71% (1997 est.)

**Population below poverty line:** NA%

**Household income or consumption by percentage share:**

*lowest 10%:* NA%

*highest 10%:* NA%

**Inflation rate (consumer prices):** 1.8% (1999 est.)

**Labor force:** 143,700 (October 1997)

**Labor force - by occupation:** industry 24%, services 71%, agriculture 5% (1999 est.)

**Unemployment rate:** 5.5% (September 1999)

### Budget:

*revenues:* \$1.32 billion

*expenditures:* \$1.76 billion, including capital expenditures of \$NA (1998 est.)

## Malta (continued)

**Industries:** tourism; electronics, ship building and repair, construction; food and beverages, textiles, footwear, clothing, tobacco

**Industrial production growth rate:** NA%

**Electricity - production:** 1.62 billion kWh (1998)

**Electricity - production by source:**

*fossil fuel:* 100%

*hydro:* 0%

*nuclear:* 0%

*other:* 0% (1998)

**Electricity - consumption:** 1.507 billion kWh (1998)

**Electricity - exports:** 0 kWh (1998)

**Electricity - imports:** 0 kWh (1998)

**Agriculture - products:** potatoes, cauliflower, grapes, wheat, barley, tomatoes, citrus, cut flowers, green peppers; pork, milk, poultry, eggs

**Exports:** \$1.8 billion (f.o.b., 1998)

**Exports - commodities:** machinery and transport equipment, manufactures

**Exports - partners:** France 20.7%, US 18.1%, Germany 12.6%, UK 7.7%, Italy 4.8% (1998)

**Imports:** \$2.7 billion (f.o.b., 1998)

**Imports - commodities:** machinery and transport equipment, manufactured goods; food, drink, and tobacco

**Imports - partners:** Italy 19.3%, France 17.8%, UK 12.4%, Germany 10.5%, US 8.9% (1998)

**Debt - external:** \$130 million (1997)

**Economic aid - recipient:** \$NA

**Currency:** 1 Maltese lira (LM) = 100 cents

**Exchange rates:** Maltese liri (LM) per US\$1 - 0.4086 (January 2000), 0.3994 (1999), 0.3885 (1998), 0.3857 (1997), 0.3604 (1996), 0.3529 (1995)

**Fiscal year:** 1 April - 31 March

### Communications

**Telephones - main lines in use:** 171,000 (1995)

**Telephones - mobile cellular:** 15,650 (1999)

**Telephone system:** automatic system satisfies normal requirements

*domestic:* submarine cable and microwave radio relay between islands

*international:* 2 submarine cables; satellite earth station - 1 Intelsat (Atlantic Ocean)

**Radio broadcast stations:** AM 1, FM 18, shortwave 6 (1999)

**Radios:** 255,000 (1997)

**Television broadcast stations:** 6 (1999)

**Televisions:** 280,000 (1997)

**Internet Service Providers (ISPs):** 4 (1999)

### Transportation

**Railways:** 0 km

**Highways:**

*total:* 1,742 km

*paved:* 1,677 km

*unpaved:* 65 km (1997 est.)

**Ports and harbors:** Marsaxlokk, Valletta

**Merchant marine:**

*total:* 1,484 ships (1,000 GRT or over) totaling 28,083,952 GRT/46,772,146 DWT

*ships by type:* bulk 431, cargo 424, chemical tanker 54, combination bulk 16, combination ore/oil 14, container 64, liquified gas 2, livestock carrier 3, multi-functional large load carrier 4, passenger 7, petroleum tanker 331, refrigerated cargo 44, roll-on/roll-off 48, short-sea passenger 21, specialized tanker 5, vehicle carrier 16 (1999 est.)

*note:* a flag of convenience registry; includes ships from 49 countries among which includes Greece 445, Russia 51, Switzerland 45, Italy 44, Norway 40, Croatia 26, Turkey 35, Germany 32, Georgia 23, and Monaco 24 (1998 est.)

**Airports:** 1 (1999 est.)

**Airports - with paved runways:**

*total:* 1

*over 3,047 m:* 1 (1999 est.)

### Military

**Military branches:** Armed Forces (including land forces, an air squadron, a maritime squadron, and the Revenue Security Corps), Maltese Police Force

**Military manpower - availability:**

*males age 15-49:* 98,850 (2000 est.)

**Military manpower - fit for military service:**

*males age 15-49:* 78,677 (2000 est.)

**Military expenditures - dollar figure:** \$201 million (FY98/99)

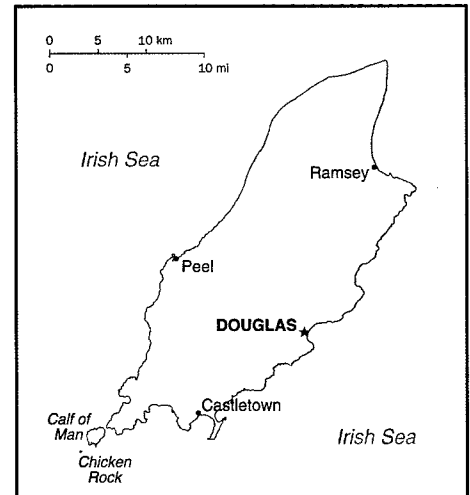
**Military expenditures - percent of GDP:** 5.5% (FY98/99)

### Transnational Issues

**Disputes - international:** Malta and Tunisia are discussing the commercial exploitation of the continental shelf between their countries, particularly for oil exploration

**Illicit drugs:** minor transshipment point for hashish from North Africa to Western Europe

## Man, Isle of (British crown dependency)



### Introduction

**Background:** Part of the Norwegian Kingdom of the Hebrides until the 13th century when it was ceded to Scotland, the isle came under the British crown in 1765. Current concerns include reviving the almost extinct Manx Celtic language.

### Geography

**Location:** Western Europe, island in the Irish Sea, between Great Britain and Ireland

**Geographic coordinates:** 54 15 N, 4 30 W

**Map references:** Europe

**Area:**

*total:* 572 sq km

*land:* 572 sq km

*water:* 0 sq km

**Area - comparative:** slightly more than three times the size of Washington, DC

**Land boundaries:** 0 km

**Coastline:** 160 km

**Maritime claims:**

*exclusive fishing zone:* 12 nm

*territorial sea:* 12 nm

**Climate:** cool summers and mild winters; temperate; overcast about one-third of the time

**Terrain:** hills in north and south bisected by central valley

**Elevation extremes:**

*lowest point:* Irish Sea 0 m

*highest point:* Snaefell 621 m

**Natural resources:** none

**Land use:**

*arable land:* 9%

*permanent crops:* 0%

*permanent pastures:* 46%

*forests and woodland:* 6%

*other:* 39% (includes 25% mountain and heathland)

**Irrigated land:** 0 sq km

**Natural hazards:** NA

## Man, Isle of (continued)

**Environment - current issues:** waste disposal (both household and industrial); transboundary air pollution  
**Geography - note:** one small islet, the Calf of Man, lies to the southwest, and is a bird sanctuary

### People

**Population:** 73,117 (July 2000 est.)  
**Age structure:**  
0-14 years: 18% (male 6,520; female 6,277)  
15-64 years: 65% (male 23,904; female 23,674)  
65 years and over: 17% (male 5,078; female 7,664) (2000 est.)  
**Population growth rate:** 0.52% (2000 est.)  
**Birth rate:** 11.69 births/1,000 population (2000 est.)  
**Death rate:** 11.98 deaths/1,000 population (2000 est.)  
**Net migration rate:** 5.47 migrant(s)/1,000 population (2000 est.)  
**Sex ratio:**  
at birth: 1.05 male(s)/female  
under 15 years: 1.04 male(s)/female  
15-64 years: 1.01 male(s)/female  
65 years and over: 0.66 male(s)/female  
total population: 0.94 male(s)/female (2000 est.)  
**Infant mortality rate:** 6.54 deaths/1,000 live births (2000 est.)  
**Life expectancy at birth:**  
total population: 77.47 years  
male: 74.09 years  
female: 81.04 years (2000 est.)  
**Total fertility rate:** 1.64 children born/woman (2000 est.)  
**Nationality:**  
noun: Manxman (men), Manxwoman (women)  
adjective: Manx  
**Ethnic groups:** Manx (Norse-Celtic descent), Briton  
**Religions:** Anglican, Roman Catholic, Methodist, Baptist, Presbyterian, Society of Friends  
**Languages:** English, Manx Gaelic  
**Literacy:**  
definition: NA  
total population: NA%  
male: NA%  
female: NA%

### Government

**Country name:**  
conventional long form: none  
conventional short form: Isle of Man  
**Data code:** IM  
**Dependency status:** British crown dependency  
**Government type:** parliamentary democracy  
**Capital:** Douglas  
**Administrative divisions:** there are 24 local authorities each with its own elections  
**Independence:** none (British crown dependency)  
**National holiday:** Tynwald Day, 5 July  
**Constitution:** unwritten; note - The Isle of Man Constitution Act, 1961, does not embody the Manx Constitution

**Legal system:** English common law and Manx statute  
**Suffrage:** 18 years of age; universal  
**Executive branch:**  
chief of state: Lord of Mann Queen ELIZABETH II (since 6 February 1952), represented by Lieutenant Governor His Excellency Sir Timothy DAUNT (since 27 October 1995)  
head of government: Chief Minister Donald GELLING (since 3 December 1996)  
cabinet: Council of Ministers  
elections: the monarch is hereditary; lieutenant governor appointed by the monarch for a five-year term; the Chief Minister is elected by the Tynwald; election last held 3 December 1996 (next to be held NA 2001)  
election results: Donald GELLING elected chief minister by the Tynwald  
**Legislative branch:** bicameral Tynwald consists of the Legislative Council (a 10-member body composed of the Lord Bishop of Sodor and Man, a nonvoting attorney general, and 8 others named by the House of Keys) and the House of Keys (24 seats; members are elected by popular vote to serve five-year terms)  
elections: House of Keys - last held 21 November 1996 (next to be held NA November 2001)  
election results: House of Keys - percent of vote by party - NA; seats by party - independents 24  
**Judicial branch:** High Court of Justice, justices are appointed by the Lord Chancellor of England on the nomination of the lieutenant governor  
**Political parties and leaders:** there is no party system; members sit as independents  
**International organization participation:** none  
**Diplomatic representation in the US:** none (British crown dependency)  
**Diplomatic representation from the US:** none (British crown dependency)  
**Flag description:** red with the Three Legs of Man emblem (Trinacria), in the center; the three legs are joined at the thigh and bent at the knee; in order to have the toes pointing clockwise on both sides of the flag, a two-sided emblem is used

### Economy

**Economy - overview:** Offshore banking, manufacturing, and tourism are key sectors of the economy. The government's policy of offering incentives to high-technology companies and financial institutions to locate on the island has paid off in expanding employment opportunities in high-income industries. As a result, agriculture and fishing, once the mainstays of the economy, have declined in their shares of GDP. Banking and other services now contribute the great bulk of GDP. Trade is mostly with the UK. The Isle of Man enjoys free access to EU markets.  
**GDP:** purchasing power parity - \$1.2 billion (1998 est.)  
**GDP - real growth rate:** NA%  
**GDP - per capita:** purchasing power parity - \$16,000 (1998 est.)

### GDP - composition by sector:

agriculture: 1%  
industry: 10%  
services: 89% (1999 est.)  
**Population below poverty line:** NA%  
**Household income or consumption by percentage share:**  
lowest 10%: NA%  
highest 10%: NA%  
**Inflation rate (consumer prices):** 2% (1999 est.)  
**Labor force:** 36,610 (1998)  
**Labor force - by occupation:** agriculture, forestry and fishing 3%, manufacturing 11%, construction 10%, transport and communication 8%, wholesale and retail distribution 11%, professional and scientific services 18%, public administration 6%, banking and finance 18%, tourism 2%, entertainment and catering 3%, miscellaneous services 10%  
**Unemployment rate:** 0.7% (July 1999)  
**Budget:**  
revenues: \$816 million  
expenditures: \$504 million, including capital expenditures of \$NA (FY99/00 est.)  
**Industries:** financial services, light manufacturing, tourism  
**Industrial production growth rate:** 3.2% (1996/97)  
**Electricity - production:** 329 million kWh (1999)  
**Electricity - production by source:**  
fossil fuel: 100%  
hydro: 0%  
nuclear: 0%  
other: 0% (1999)  
**Electricity - consumption:** 287 million kWh (1999)  
**Electricity - exports:** NA kWh  
**Electricity - imports:** NA kWh  
**Agriculture - products:** cereals, vegetables; cattle, sheep, pigs, poultry  
**Exports:** \$NA  
**Exports - commodities:** tweeds, herring, processed shellfish, beef, lamb  
**Exports - partners:** UK  
**Imports:** \$NA  
**Imports - commodities:** timber, fertilizers, fish  
**Imports - partners:** UK  
**Debt - external:** \$NA  
**Economic aid - recipient:** \$NA  
**Currency:** 1 Manx pound = 100 pence  
**Exchange rates:** Manx pounds per US\$1 - 0.6092 (January 2000), 0.6180 (1999), 0.6037 (1998), 0.6106 (1997), 0.6403 (1996), 0.6335 (1995); the Manx pound is at par with the British pound  
**Fiscal year:** 1 April - 31 March

### Communications

**Telephones - main lines in use:** 51,000 (1999)  
**Telephones - mobile cellular:** NA  
**Telephone system:**  
domestic: landline, telefax, mobile cellular telephone system  
international: fiber-optic cable, microwave radio relay, satellite earth station, submarine cable

## Man, Isle of (continued)

**Radio broadcast stations:** AM 1, FM 1, shortwave 0 (1998)

**Radios:** NA

**Television broadcast stations:** 0 (receives broadcasts from the UK and satellite) (1999)

**Televisions:** 27,490 (1999)

**Internet Service Providers (ISPs):** NA

### Transportation

#### Railways:

**total:** 68.5 km (43.5 km electrified)

#### Highways:

**total:** 800 km

**paved:** 800 km

**unpaved:** 0 km (1999)

**Ports and harbors:** Castletown, Douglas, Peel, Ramsey

#### Merchant marine:

**total:** 144 ships (1,000 GRT or over) totaling

4,333,826 GRT/7,254,867 DWT

**ships by type:** bulk 23, cargo 6, chemical tanker 13, combination bulk 3, container 20, liquified gas 13, petroleum tanker 44, refrigerated cargo 2, roll-on/roll-off 15, vehicle carrier 5 (1999 est.)

**note:** a flag of convenience registry; UK owns 8 ships, Denmark 1, Sweden 1, Belgium 1, and Netherlands 1 (1998 est.)

**Airports:** 1 (1999 est.)

**Airports - with paved runways:**

**total:** 1

**1,524 to 2,437 m:** 1 (1999 est.)

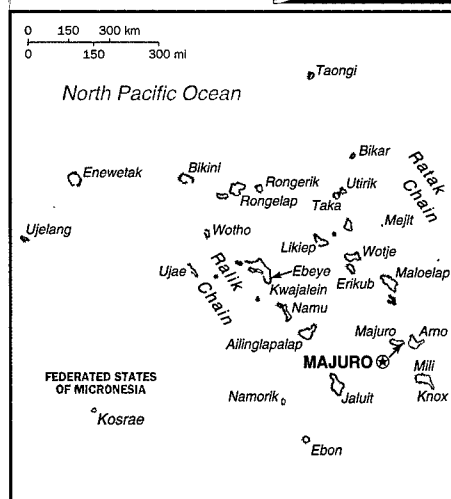
### Military

**Military - note:** defense is the responsibility of the UK

### Transnational Issues

**Disputes - international:** none

## Marshall Islands



### Introduction

**Background:** After almost four decades under US administration as the easternmost part of the UN Trust Territory of the Pacific Islands, the Marshall Islands attained independence in 1986 under a Compact of Free Association. Compensation claims continue as a result of US nuclear testing on some of the islands between 1947 and 1962.

### Geography

**Location:** Oceania, group of atolls and reefs in the North Pacific Ocean, about one-half of the way from Hawaii to Papua New Guinea

**Geographic coordinates:** 9 00 N, 168 00 E

**Map references:** Oceania

#### Area:

**total:** 181.3 sq km

**land:** 181.3 sq km

**water:** 0 sq km

**note:** includes the atolls of Bikini, Enewetak, and Kwajalein

**Area - comparative:** about the size of Washington, DC

**Land boundaries:** 0 km

**Coastline:** 370.4 km

#### Maritime claims:

**contiguous zone:** 24 nm

**exclusive economic zone:** 200 nm

**territorial sea:** 12 nm

**Climate:** wet season from May to November; hot and humid; islands border typhoon belt

**Terrain:** low coral limestone and sand islands

#### Elevation extremes:

**lowest point:** Pacific Ocean 0 m

**highest point:** unnamed location on Likiep 10 m

**Natural resources:** phosphate deposits, marine products, deep seabed minerals

#### Land use:

**arable land:** 0%

**permanent crops:** 60%

**permanent pastures:** 0%

**forests and woodland:** 0%

**other:** 40%

**Irrigated land:** NA sq km

**Natural hazards:** occasional typhoons

**Environment - current issues:** inadequate supplies of potable water

#### Environment - international agreements:

**party to:** Biodiversity, Climate Change, Desertification, Law of the Sea, Ozone Layer Protection, Ship Pollution

**signed, but not ratified:** Climate Change-Kyoto Protocol

**Geography - note:** two archipelagic island chains of 30 atolls and 1,152 islands; Bikini and Enewetak are former US nuclear test sites; Kwajalein, the famous World War II battleground, is now used as a US missile test range

### People

**Population:** 68,126 (July 2000 est.)

#### Age structure:

**0-14 years:** 50% (male 17,204; female 16,521)

**15-64 years:** 48% (male 16,826; female 16,111)

**65 years and over:** 2% (male 693; female 771) (2000 est.)

**Population growth rate:** 3.88% (2000 est.)

**Birth rate:** 45.17 births/1,000 population (2000 est.)

**Death rate:** 6.4 deaths/1,000 population (2000 est.)

**Net migration rate:** 0 migrant(s)/1,000 population (2000 est.)

#### Sex ratio:

**at birth:** 1.05 male(s)/female

**under 15 years:** 1.04 male(s)/female

**15-64 years:** 1.04 male(s)/female

**65 years and over:** 0.9 male(s)/female

**total population:** 1.04 male(s)/female (2000 est.)

**Infant mortality rate:** 40.95 deaths/1,000 live births (2000 est.)

#### Life expectancy at birth:

**total population:** 65.5 years

**male:** 63.72 years

**female:** 67.36 years (2000 est.)

**Total fertility rate:** 6.61 children born/woman (2000 est.)

#### Nationality:

**noun:** Marshallese (singular and plural)

**adjective:** Marshallese

**Ethnic groups:** Micronesian

**Religions:** Christian (mostly Protestant)

**Languages:** English (universally spoken and is the official language), two major Marshallese dialects from the Malayo-Polynesian family, Japanese

#### Literacy:

**definition:** age 15 and over can read and write

**total population:** 93%

**male:** 100%

**female:** 88% (1980 est.)

## Marshall Islands (continued)

### Government

**Country name:**

*conventional long form:* Republic of the Marshall Islands

*conventional short form:* Marshall Islands

*former:* Marshall Islands District (Trust Territory of the Pacific Islands)

**Data code:** RM

**Government type:** constitutional government in free association with the US; the Compact of Free Association entered into force 21 October 1986

**Capital:** Majuro

**Administrative divisions:** 33 municipalities; Ailinginae, Ailinglaplap, Ailuk, Arno, Aur, Bikar, Bikini, Bokak, Ebon, Enewetak, Erikub, Jabat, Jaluit, Jemo, Kili, Kwajalein, Lae, Lib, Likiep, Majuro, Maloelap, Mejit, Mili, Namorik, Namu, Rongelap, Rongrik, Toke, Ujae, Ujelang, Utirik, Wotho, Wotje

**Independence:** 21 October 1986 (from the US-administered UN trusteeship)

**National holiday:** Proclamation of the Republic of the Marshall Islands, 1 May (1979)

**Constitution:** 1 May 1979

**Legal system:** based on adapted Trust Territory laws, acts of the legislature, municipal, common, and customary laws

**Suffrage:** 18 years of age; universal

**Executive branch:**

*chief of state:* President Kessai Hesa NOTE (since 3 January 2000); note - the president is both the chief of state and head of government

*head of government:* President Kessai Hesa NOTE (since 3 January 2000); note - the president is both the chief of state and head of government

*cabinet:* Cabinet selected by the president from among the members of Parliament

*elections:* president elected by Parliament from among its own members for a four-year term; election last held 15 November 1999 (next to be held NA November 2003)

*election results:* Kessai Hesa NOTE elected president; percent of Parliament vote - 100%

**Legislative branch:** unicameral Parliament or Nitijela (33 seats; members elected by popular vote to serve four-year terms)

*elections:* last held NA November 1999 (next to be held NA November 2003)

*election results:* percent of vote by party - NA; seats by party - NA

*note:* the Council of Chiefs is a 12-member body that advises on matters affecting customary law and practice

**Judicial branch:** Supreme Court; High Court

**Political parties and leaders:** traditionally there have been no formally organized political parties; what has existed more closely resembles factions or interest groups because they do not have party headquarters, formal platforms, or party structures; the following two "groupings" have competed in legislative balloting in recent years - Kabua Party

[Imata KABUA] and United Democratic Party or UDP [Litokwa TOMLING]

**International organization participation:** AsDB, ESCAP, G-77, IAEA, IBRD, ICAO, IDA, IFC, IMF, IMO, Inmarsat, Intelsat (nonsignatory user), Interpol, ITU, OPCW, Sparteca, SPC, SPF, UN, UNCTAD, UNESCO, WHO

**Diplomatic representation in the US:**

*chief of mission:* Ambassador Banny DE BRUM

*chancery:* 2433 Massachusetts Avenue NW, Washington, DC 20008

*telephone:* [1] (202) 234-5414

*FAX:* [1] (202) 232-3236

*consulate(s) general:* Honolulu

**Diplomatic representation from the US:**

*chief of mission:* Ambassador Joan M. PLAISTED

*embassy:* Oceanside, Mejen Weto, Long Island, Majuro

*mailing address:* P. O. Box 1379, Majuro, Republic of the Marshall Islands 96960-1379

*telephone:* [692] 247-4011

*FAX:* [692] 247-4012

**Flag description:** blue with two stripes radiating from the lower hoist-side corner - orange (top) and white; there is a white star with four large rays and 20 small rays on the hoist side above the two stripes

### Economy

**Economy - overview:** US Government assistance is the mainstay of this tiny island economy. Agricultural production is concentrated on small farms, and the most important commercial crops are coconuts, tomatoes, melons, and breadfruit. Small-scale industry is limited to handicrafts, fish processing, and copra. The tourist industry, now a small source of foreign exchange employing less than 10% of the labor force, remains the best hope for future added income. The islands have few natural resources, and imports far exceed exports. Under the terms of the Compact of Free Association, the US provides roughly \$65 million in annual aid. Negotiations were underway in 1999 for an extended agreement. Government downsizing, drought, a drop in construction, and the decline in tourism and foreign investment due to the Asian financial difficulties caused GDP to fall in 1996-98.

**GDP:** purchasing power parity - \$105 million (1998 est.), supplemented by approximately \$65 million annual US aid

**GDP - real growth rate:** -5% (1998 est.)

**GDP - per capita:** purchasing power parity - \$1,670 (1998 est.)

**GDP - composition by sector:**

*agriculture:* 15%

*industry:* 13%

*services:* 72% (1995)

**Population below poverty line:** NA%

**Household income or consumption by percentage share:**

*lowest 10%:* NA%

*highest 10%:* NA%

**Inflation rate (consumer prices):** 5% (1997)

**Labor force:** NA

**Labor force - by occupation:** agriculture NA%, industry NA%, services NA%

**Unemployment rate:** 16% (1991 est.)

**Budget:**

*revenues:* \$80.1 million

*expenditures:* \$77.4 million, including capital expenditures of \$19.5 million (FY95/96 est.)

**Industries:** copra, fish, tourism, craft items from shell, wood, and pearls, offshore banking (embryonic)

**Industrial production growth rate:** NA%

**Electricity - production:** 57 million kWh (1994)

**Electricity - production by source:**

*fossil fuel:* NA%

*hydro:* NA%

*nuclear:* NA%

*other:* NA%

**Electricity - consumption:** 57 million kWh (1994)

**Electricity - exports:** 0 kWh (1994)

**Electricity - imports:** 0 kWh (1994)

**Agriculture - products:** coconuts, cacao, taro, breadfruit, fruits; pigs, chickens

**Exports:** \$28 million (f.o.b., 1997 est.)

**Exports - commodities:** fish, coconut oil, fish, trochus shells

**Exports - partners:** US, Japan, Australia

**Imports:** \$58 million (f.o.b., 1997 est.)

**Imports - commodities:** foodstuffs, machinery and equipment, fuels, beverages and tobacco

**Imports - partners:** US, Japan, Australia, NZ, Guam, Singapore

**Debt - external:** \$125 million (FY96/97 est.)

**Economic aid - recipient:** approximately \$65 million annually from the US

**Currency:** 1 United States dollar (US\$) = 100 cents

**Exchange rates:** US currency is used

**Fiscal year:** 1 October - 30 September

### Communications

**Telephones - main lines in use:** 3,000 (1994)

**Telephones - mobile cellular:** 280 (1994)

**Telephone system:** telex services

*domestic:* Majuro Atoll and Ebeye and Kwajalein islands have regular, seven-digit, direct-dial telephones; other islands interconnected by shortwave radiotelephone (used mostly for government purposes)

*international:* satellite earth stations - 2 Intelsat (Pacific Ocean); US Government satellite communications system on Kwajalein

**Radio broadcast stations:** AM 3, FM 4, shortwave 0 (1998)

**Radios:** NA

**Television broadcast stations:** 3 (of which two are US military stations) (1997)

**Televisions:** NA

**Internet Service Providers (ISPs):** NA



## Marshall Islands (continued)

### Transportation

**Railways:** 0 km

**Highways:**

*total:* NA km

*paved:* NA km

*unpaved:* NA km

*note:* paved roads on major islands (Majuro, Kwajalein), otherwise stone-, coral-, or laterite-surfaced roads and tracks

**Ports and harbors:** Majuro

**Merchant marine:**

*total:* 143 ships (1,000 GRT or over) totaling

6,801,336 GRT/11,785,065 DWT

*ships by type:* bulk 48, cargo 8, chemical tanker 5, combination bulk 1, container 19, liquified gas 2, multi-functional large load carrier 1, petroleum tanker 58, vehicle carrier 1 (1999 est.)

*note:* a flag of convenience registry; includes the ships of Canada 1, China 1, Germany 1, Japan 1, and US 7 (1998 est.)

**Airports:** 16 (1999 est.)

**Airports - with paved runways:**

*total:* 4

*1,524 to 2,437 m:* 3

*914 to 1,523 m:* 1 (1999 est.)

**Airports - with unpaved runways:**

*total:* 12

*914 to 1,523 m:* 7

*under 914 m:* 5 (1999 est.)

### Military

**Military branches:** no regular military forces (a coast guard may be established); Police Force

**Military expenditures - dollar figure:** \$NA

**Military expenditures - percent of GDP:** NA%

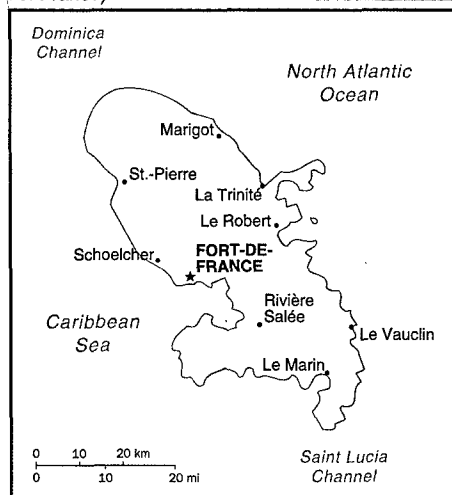

**Military - note:** defense is the responsibility of the US

### Transnational Issues

**Disputes - international:** claims US territory of Wake Island

## Martinique

(overseas department of France)



### Introduction

**Background:** Colonized by France in 1635, the island has subsequently remained a French possession except for three brief periods of foreign occupation.

### Geography

**Location:** Caribbean, island in the Caribbean Sea, north of Trinidad and Tobago

**Geographic coordinates:** 14 40 N, 61 00 W

**Map references:** Central America and the Caribbean

**Area:**

*total:* 1,100 sq km

*land:* 1,060 sq km

*water:* 40 sq km

**Area - comparative:** slightly more than six times the size of Washington, DC

**Land boundaries:** 0 km

**Coastline:** 350 km

**Maritime claims:**

*exclusive economic zone:* 200 nm

*territorial sea:* 12 nm

**Climate:** tropical; moderated by trade winds; rainy season (June to October); vulnerable to devastating cyclones (hurricanes) every eight years on average; average temperature 17.3 degrees C; humid

**Terrain:** mountainous with indented coastline; dormant volcano

**Elevation extremes:**

*lowest point:* Caribbean Sea 0 m

*highest point:* Montagne Pelee 1,397 m

**Natural resources:** coastal scenery and beaches, cultivable land

**Land use:**

*arable land:* 8%

*permanent crops:* 8%

*permanent pastures:* 17%

*forests and woodland:* 44%

*other:* 23% (1993 est.)

**Irrigated land:** 40 sq km (1993 est.)

**Natural hazards:** hurricanes, flooding, and volcanic activity (an average of one major natural disaster every five years)

**Environment - current issues:** NA

### People

**Population:** 414,516 (July 2000 est.)

**Age structure:**

*0-14 years:* 23% (male 48,578; female 47,283)

*15-64 years:* 67% (male 137,724; female 139,241)

*65 years and over:* 10% (male 18,508; female 23,182) (2000 est.)

**Population growth rate:** 0.96% (2000 est.)

**Birth rate:** 16.1 births/1,000 population (2000 est.)

**Death rate:** 6.38 deaths/1,000 population (2000 est.)

**Net migration rate:** -0.09 migrant(s)/1,000 population (2000 est.)

**Sex ratio:**

*at birth:* 1.02 male(s)/female

*under 15 years:* 1.03 male(s)/female

*15-64 years:* 0.99 male(s)/female

*65 years and over:* 0.8 male(s)/female

*total population:* 0.98 male(s)/female (2000 est.)

**Infant mortality rate:** 7.97 deaths/1,000 live births (2000 est.)

**Life expectancy at birth:**

*total population:* 78.25 years

*male:* 79.03 years

*female:* 77.46 years (2000 est.)

**Total fertility rate:** 1.8 children born/woman (2000 est.)

**Nationality:**

*noun:* Martiniquais (singular and plural)

*adjective:* Martiniquais

**Ethnic groups:** African and African-white-Indian mixture 90%, white 5%, East Indian, Lebanese, Chinese less than 5%

**Religions:** Roman Catholic 95%, Hindu and pagan African 5%

**Languages:** French, Creole patois

**Literacy:**

*definition:* age 15 and over can read and write

*total population:* 93%

*male:* 92%

*female:* 93% (1982 est.)

### Government

**Country name:**

*conventional long form:* Department of Martinique

*conventional short form:* Martinique

*local long form:* Departement de la Martinique

*local short form:* Martinique

**Data code:** MB

**Dependency status:** overseas department of France

**Government type:** NA

**Capital:** Fort-de-France

**Administrative divisions:** none (overseas department of France)

## Martinique (continued)

**Independence:** none (overseas department of France)

**National holiday:** National Day, Taking of the Bastille, 14 July (1789)

**Constitution:** 28 September 1958 (French Constitution)

**Legal system:** French legal system

**Suffrage:** 18 years of age; universal

### Executive branch:

**chief of state:** President Jacques CHIRAC of France (since 17 May 1995); Prefect Jean-Francois CORDET (since NA)

**head of government:** President of the General Council Claude LISE (since 22 March 1992);

President of the Regional Council Alfred MARIE-JEANNE (since NA March 1998)

**cabinet:** NA

**elections:** French president elected by popular vote for a seven-year term; prefect appointed by the French president on the advice of the French Ministry of Interior; the presidents of the General and Regional Councils are elected by the members of those councils

**Legislative branch:** unicameral General Council or Conseil General (45 seats; members are elected by popular vote to serve six-year terms) and a unicameral Regional Assembly or Conseil Regional (41 seats; members are elected by popular vote to serve six-year terms)

**elections:** General Council - last held NA March 1994 (next to be held NA 2000); Regional Assembly - last held on 15 March 1998 (next to be held by March 2004)

**election results:** General Council - percent of vote by party - NA; seats by party - NA; note - the PPM won a plurality; Regional Assembly - percent of vote by party - NA; seats by party - RPR-UDF 14, MIM 13, PPM 7, left parties 4, PMS 3

**note:** Martinique elects 2 seats to the French Senate; elections last held NA September 1998 (next to be held September 2001); results - percent of vote by party - NA; seats by party - PPM 2; Martinique also elects 4 seats to the French National Assembly; elections last held 1 June 1997 (next to be held NA 2002); results - percent of vote by party - NA; seats by party - RPR 2, PS 1, independent 1

**Judicial branch:** Court of Appeal or Cour d'Appel

**Political parties and leaders:** Combat Worker [Gerard BEAUJOUR]; Martinique Communist Party or PCM [Armand NICOLAS]; Martinique Forces [Maurice LAOUCHEZ]; Martinique Independence Movement or MIM [Alfred MARIE-JEANNE]; Martinique Patriots or PM [leader NA]; Martinique Progressive Party or PPM [Camille DARSIERES]; Martinique Socialist Party or PMS [Ernest WAN-AJOUHU]; Movement for a Liberated Martinique [Philippe PETIT]; National Council of Popular Committees [Robert SAE]; Rally for Democratic Martinique [Felix HILAIRE-FORTUNE]; Rally for the Republic or RPR [Michel CHARLONE]; Republican Party or PR [Jean BAILLY]; Socialist Federation of Martinique or FSM [Jean CRUSOL]; Union for French Democracy or UDF

[Jean MAREN]; Union for the Renewal of Ste. Marie [Guy LORDINOT]

### Political pressure groups and leaders:

Association for the Protection of Martinique's Heritage (ecologist) [Garcin MALSA]; Caribbean Revolutionary Alliance or ARC; Central Union for Martinique Workers or CSTM [Marc PULVAR]; Frantz Fanon Circle; League of Workers and Peasants; Proletarian Action Group or GAP; Socialist Revolution Group or GRS [Philippe PIERRE-CHARLES]

**International organization participation:** FZ, WCL, WFTU

**Diplomatic representation in the US:** none (overseas department of France)

**Diplomatic representation from the US:** none (overseas department of France)

**Flag description:** a light blue background is divided into four quadrants by a white cross; in the center of each rectangle is a white snake; the flag of France is used for official occasions

## Economy

**Economy - overview:** The economy is based on sugarcane, bananas, tourism, and light industry. Agriculture accounts for about 6% of GDP and the small industrial sector for 11%. Sugar production has declined, with most of the sugarcane now used for the production of rum. Banana exports are increasing, going mostly to France. The bulk of meat, vegetable, and grain requirements must be imported, contributing to a chronic trade deficit that requires large annual transfers of aid from France. Tourism has become more important than agricultural exports as a source of foreign exchange. The majority of the work force is employed in the service sector and in administration.

**GDP:** purchasing power parity - \$4.24 billion (1996 est.)

**GDP - real growth rate:** NA%

**GDP - per capita:** purchasing power parity - \$10,700 (1996 est.)

### GDP - composition by sector:

*agriculture:* 6%

*industry:* 11%

*services:* 83% (1997 est.)

**Population below poverty line:** NA%

**Household income or consumption by percentage share:**

*lowest 10%:* NA%

*highest 10%:* NA%

**Inflation rate (consumer prices):** 3.9% (1990)

**Labor force:** 170,000 (1997)

**Labor force - by occupation:** agriculture 10%, industry 17%, services 73% (1997)

**Unemployment rate:** 24% (1997)

### Budget:

*revenues:* \$900 million

*expenditures:* \$2.5 billion, including capital expenditures of \$140 million (1996)

**Industries:** construction, rum, cement, oil refining, sugar, tourism

**Industrial production growth rate:** NA%

**Electricity - production:** 1.075 billion kWh (1998)

### Electricity - production by source:

*fossil fuel:* 100%

*hydro:* 0%

*nuclear:* 0%

*other:* 0% (1998)

**Electricity - consumption:** 1 billion kWh (1998)

**Electricity - exports:** 0 kWh (1998)

**Electricity - imports:** 0 kWh (1998)

**Agriculture - products:** pineapples, avocados, bananas, flowers, vegetables, sugarcane

**Exports:** \$250 million (f.o.b., 1997)

**Exports - commodities:** refined petroleum products, bananas, rum, pineapples

**Exports - partners:** France 45%, Guadeloupe 28% (1997)

**Imports:** \$2 billion (c.i.f., 1997)

**Imports - commodities:** petroleum products, crude oil, foodstuffs, construction materials, vehicles, clothing and other consumer goods

**Imports - partners:** France 62%, Venezuela 6%, Germany 4%, Italy 4%, US 3% (1997)

**Debt - external:** \$180 million (1994)

**Economic aid - recipient:** \$NA; note - substantial annual aid from France

**Currency:** 1 French franc (F) = 100 centimes

**Exchange rates:** euros per US\$1 - 0.9867 (January 2000), 0.9386 (1999); French francs (F) per US\$1 - 5.65 (January 1999), 5.8995 (1998), 5.8367 (1997), 5.1155 (1996), 4.9915 (1995)

**Fiscal year:** calendar year

## Communications

**Telephones - main lines in use:** 155,000 (1994)

**Telephones - mobile cellular:** NA

**Telephone system:** domestic facilities are adequate  
*domestic:* NA

*international:* microwave radio relay to Guadeloupe, Dominica, and Saint Lucia; satellite earth stations - 2 Intelsat (Atlantic Ocean)

**Radio broadcast stations:** AM 0, FM 14, shortwave 0 (1998)

**Radios:** 82,000 (1997)

**Television broadcast stations:** 11 (plus nine repeaters) (1997)

**Televisions:** 66,000 (1997)

**Internet Service Providers (ISPs):** NA

## Transportation

**Railways:** 0 km

### Highways:

*total:* 2,724 km (1994)

*paved:* NA km

*unpaved:* NA km

**Ports and harbors:** Fort-de-France, La Trinite

**Merchant marine:** none (1999 est.)

**Airports:** 2 (1999 est.)

**Airports - with paved runways:**

*total:* 1

*over 3,047 m:* 1 (1999 est.)

## Martinique (continued)

### Airports - with unpaved runways:

total: 1

914 to 1,523 m: 1 (1999 est.)

### Military

**Military branches:** French forces (Army, Navy, Air Force), Gendarmerie

**Military - note:** defense is the responsibility of France

### Transnational Issues

**Disputes - international:** none

**Illicit drugs:** transshipment point for cocaine and marijuana bound for the US and Europe

## Mauritania



### Introduction

**Background:** Independent from France in 1960, Mauritania annexed the southern third of the former Spanish Sahara (now Western Sahara) in 1976, but relinquished it after three years of raids by the Polisario guerrilla front seeking independence for the territory. Opposition parties were legalized and a new constitution approved in 1991. Two multiparty presidential elections since then were widely seen as being flawed; Mauritania remains, in reality, a one-party state. The country continues to experience ethnic tensions between its black minority population and the dominant Maur (Arab-Berber) populace.

### Geography

**Location:** Northern Africa, bordering the North Atlantic Ocean, between Senegal and Western Sahara

**Geographic coordinates:** 20 00 N, 12 00 W

**Map references:** Africa

#### Area:

total: 1,030,700 sq km

land: 1,030,400 sq km

water: 300 sq km

**Area - comparative:** slightly larger than three times the size of New Mexico

#### Land boundaries:

total: 5,074 km

**border countries:** Algeria 463 km, Mali 2,237 km, Senegal 813 km, Western Sahara 1,561 km

**Coastline:** 754 km

#### Maritime claims:

**contiguous zone:** 24 nm

**continental shelf:** 200 nm or to the edge of the continental margin

**exclusive economic zone:** 200 nm

**territorial sea:** 12 nm

**Climate:** desert; constantly hot, dry, dusty

**Terrain:** mostly barren, flat plains of the Sahara; some central hills

### Elevation extremes:

**lowest point:** Sebkhah de Ndrhamcha -3 m

**highest point:** Kediet Ijill 910 m

**Natural resources:** iron ore, gypsum, fish, copper, phosphate

### Land use:

**arable land:** 0%

**permanent crops:** 0%

**permanent pastures:** 38%

**forests and woodland:** 4%

**other:** 58% (1993 est.)

**Irrigated land:** 490 sq km (1993 est.)

**Natural hazards:** hot, dry, dust/sand-laden sirocco wind blows primarily in March and April; periodic droughts

**Environment - current issues:** overgrazing, deforestation, and soil erosion aggravated by drought are contributing to desertification; very limited natural fresh water resources away from the Senegal which is the only perennial river

### Environment - international agreements:

**party to:** Biodiversity, Climate Change, Desertification, Endangered Species, Hazardous Wastes, Law of the Sea, Nuclear Test Ban, Ozone Layer Protection, Ship Pollution, Wetlands  
**signed, but not ratified:** none of the selected agreements

**Geography - note:** most of the population concentrated in the cities of Nouakchott and Nouadhibou and along the Senegal River in the southern part of the country

### People

**Population:** 2,667,859 (July 2000 est.)

#### Age structure:

**0-14 years:** 46% (male 617,077; female 614,961)

**15-64 years:** 52% (male 677,238; female 697,524)

**65 years and over:** 2% (male 25,417; female 35,642) (2000 est.)

**Population growth rate:** 2.94% (2000 est.)

**Birth rate:** 43.36 births/1,000 population (2000 est.)

**Death rate:** 13.97 deaths/1,000 population (2000 est.)

**Net migration rate:** 0 migrant(s)/1,000 population (2000 est.)

#### Sex ratio:

**at birth:** 1.03 male(s)/female

**under 15 years:** 1 male(s)/female

**15-64 years:** 0.97 male(s)/female

**65 years and over:** 0.71 male(s)/female

**total population:** 0.98 male(s)/female (2000 est.)

**Infant mortality rate:** 78.15 deaths/1,000 live births (2000 est.)

#### Life expectancy at birth:

**total population:** 50.76 years

**male:** 48.7 years

**female:** 52.87 years (2000 est.)

**Total fertility rate:** 6.29 children born/woman (2000 est.)

#### Nationality:

**noun:** Mauritanian(s)

**adjective:** Mauritanian

## Mauritania (continued)

**Ethnic groups:** mixed Maur/black 40%, Maur 30%, black 30%

**Religions:** Muslim 100%

**Languages:** Hasaniya Arabic (official), Pular, Soninke, Wolof (official), French

**Literacy:**

*definition:* age 15 and over can read and write

*total population:* 37.7%

*male:* 49.6%

*female:* 26.3% (1995 est.)

### Government

**Country name:**

*conventional long form:* Islamic Republic of Mauritania

*conventional short form:* Mauritania

*local long form:* Al Jumhuriyah al Islamiyah al Muritaniyah

*local short form:* Muritaniyah

**Data code:** MR

**Government type:** republic

**Capital:** Nouakchott

**Administrative divisions:** 12 regions (regions, singular - region) and 1 capital district\*; Adrar, Assaba, Brakna, Dakhlet Nouadhibou, Gorgol, Guidimaka, Hodh Ech Chargui, Hodh El Gharbi, Inchiri, Nouakchott\*, Tagant, Tiris Zemmour, Trarza  
**Independence:** 28 November 1960 (from France)  
**National holiday:** Independence Day, 28 November (1960)

**Constitution:** 12 July 1991

**Legal system:** a combination of Shari'a (Islamic law) and French civil law

**Suffrage:** 18 years of age; universal

**Executive branch:**

*chief of state:* President Col. Maaouya Ould Sid Ahmed TAYA (since 12 December 1984)

*head of government:* Prime Minister Cheikel Afia Ould Mohamed KHOUNA (since 16 November 1998)

*cabinet:* Council of Ministers

*elections:* president elected by popular vote for a six-year term; election last held 12 December 1997 (next to be held NA December 2003); prime minister appointed by the president

*election results:* President Col. Maaouya Ould Sid Ahmed TAYA reelected with 90.9% of the vote

**Legislative branch:** bicameral legislature consists of the Senate or Majlis al-Shuyukh (56 seats; 17 up for election every two years; members elected by municipal leaders to serve six-year terms) and the National Assembly or Majlis al-Watani (79 seats; members elected by popular vote to serve five-year terms)

*elections:* Senate - last held 17 April 1998 (next to be held NA 2001); National Assembly - last held 11 and 18 October 1996 (next to be held NA 2001)

*election results:* Senate - percent of vote by party - NA; seats by party - NA; National Assembly - percent of vote by party - NA; seats by party - PRDS 71, AC 1, independents and other 7

**Judicial branch:** three-tier system: lower, appeals, and Supreme Court (Cour Supreme)

**Political parties and leaders:** Action for Change or AC [Messoud Ould BOULKHEIR]; Assembly for Democracy and Unity or RDU [Ahmed Ould SIDI BABA]; Democratic and Social Republican Party or PRDS (ruling party) [President Col. Maaouya Ould Sid Ahmed TAYA]; National Avant-Garde Party or PAN [Khattry Ould JIDDOU]; Popular Social and Democratic Union or UPSD [Mohamed Mahmoud Ould MAH]; Union of Democratic Forces-New Era or UFD/NE [Ahmed Ould DADDAH]

*note:* parties legalized by constitution passed 12 July 1991, however, politics continue to be tribally based

**Political pressure groups and leaders:** General Confederation of Mauritanian Workers or CGTM [Abdallahi Ould MOHAMED, secretary general]; Mauritanian Workers Union or UTM [Mohamed Ely Ould BRAHIM, secretary general]; B'athists; Arab nationalists; Islamists

**International organization participation:** ABEDA, ACCT (associate), ACP, AfDB, AFESD, AL, AMF, AMU, CAEU, CCC, ECA, ECOWAS, FAO, G-77, IBRD, ICAO, ICRM, IDA, IDB, IFAD, IFC, IFRCS, IHO (pending member), ILO, IMF, IMO, Intelsat, Interpol, IOC, ITU, NAM, OAU, OIC, OPCW, UN, UNCTAD, UNESCO, UNIDO, UPU, WHO, WIPO, WMO, WTO, WTrO

**Diplomatic representation in the US:**

*chief of mission:* Ambassador Ahmed Ben Khalifa BEN JIDDOU

*chancery:* 2129 Leroy Place NW, Washington, DC 20008

*telephone:* [1] (202) 232-5700

*FAX:* [1] (202) 319-2623

**Diplomatic representation from the US:**

*chief of mission:* Ambassador Timberlake FOSTER

*embassy:* Rue Abdallahi Ould Oubeid, Nouakchott

*mailing address:* B. P. 222, Nouakchott

*telephone:* [222] (2) 526-60, 526-63

*FAX:* [222] (2) 515-92

**Flag description:** green with a yellow five-pointed star above a yellow, horizontal crescent; the closed side of the crescent is down; the crescent, star, and color green are traditional symbols of Islam

### Economy

**Economy - overview:** A majority of the population still depends on agriculture and livestock for a livelihood, even though most of the nomads and many subsistence farmers were forced into the cities by recurrent droughts in the 1970s and 1980s. Mauritania has extensive deposits of iron ore, which account for almost 50% of total exports. The decline in world demand for this ore, however, has led to cutbacks in production. The nation's coastal waters are among the richest fishing areas in the world, but overexploitation by foreigners threatens this key source of revenue. The country's first deepwater port opened near Nouakchott in 1986. In recent years, drought and economic mismanagement have resulted in a buildup of foreign debt. In March 1999, the government signed an agreement with a joint World Bank-IMF mission on a \$54 million enhanced

structural adjustment facility (ESAF). The economic objectives have been set for 1999-2002. Privatization remains one of the key issues. Mauritania is unlikely to meet ESAF's annual GDP growth objectives of 4%-5%.

**GDP:** purchasing power parity - \$4.9 billion (1999 est.)

**GDP - real growth rate:** 3.7% (1999 est.)

**GDP - per capita:** purchasing power parity - \$1,910 (1999 est.)

**GDP - composition by sector:**

*agriculture:* 25%

*industry:* 31%

*services:* 44% (1997)

**Population below poverty line:** 57% (1990 est.)

**Household income or consumption by percentage share:**

*lowest 10%:* 0.7%

*highest 10%:* 30.4% (1988)

**Inflation rate (consumer prices):** 9.8% (1998)

**Labor force:** 465,000 (1981 est.); 45,000 wage earners (1980)

**Labor force - by occupation:** agriculture 47%, services 39%, industry 14%

**Unemployment rate:** 23% (1995 est.)

**Budget:**

*revenues:* \$329 million

*expenditures:* \$265 million, including capital expenditures of \$75 million (1996 est.)

**Industries:** fish processing, mining of iron ore and gypsum

**Industrial production growth rate:** 7.2% (1994)

**Electricity - production:** 152 million kWh (1998)

**Electricity - production by source:**

*fossil fuel:* 80.26%

*hydro:* 19.74%

*nuclear:* 0%

*other:* 0% (1998)

**Electricity - consumption:** 141 million kWh (1998)

**Electricity - exports:** 0 kWh (1998)

**Electricity - imports:** 0 kWh (1998)

**Agriculture - products:** dates, millet, sorghum, root crops; cattle, sheep; fish products

**Exports:** \$425 million (f.o.b., 1997)

**Exports - commodities:** fish and fish products, iron ore, gold

**Exports - partners:** Japan 24%, Italy 17%, France 14%, Spain 8% (1997)

**Imports:** \$444 million (f.o.b., 1997)

**Imports - commodities:** machinery and equipment, petroleum products, capital goods, foodstuffs, consumer goods

**Imports - partners:** France 26%, Spain 8%, Germany 7%, Benelux 7% (1997)

**Debt - external:** \$2.5 billion (1997)

**Economic aid - recipient:** \$227.9 million (1995)

**Currency:** 1 ouguiya (UM) = 5 khoums

**Exchange rates:** ouguiyas (UM) per US\$1 - 219.560 (December 1999), 209.514 (1999), 188.476 (1998), 151.853 (1997), 137.222 (1996), 129.768 (1995)

**Fiscal year:** calendar year

## Mauritania (continued)

### Communications

**Telephones - main lines in use:** 9,000 (1995)  
**Telephones - mobile cellular:** 0 (1995)  
**Telephone system:** poor system of cable and open-wire lines, minor microwave radio relay links, and radiotelephone communications stations (improvements being made)  
*domestic:* mostly cable and open-wire lines; a recently completed domestic satellite telecommunications system links Nouakchott with regional capitals  
*international:* satellite earth stations - 1 Intelsat (Atlantic Ocean) and 2 Arabsat  
**Radio broadcast stations:** AM 1, FM 2, shortwave 1 (1998)  
**Radios:** 360,000 (1997)  
**Television broadcast stations:** 1 (1997)  
**Televisions:** 62,000 (1997)  
**Internet Service Providers (ISPs):** NA

### Transportation

#### Railways:

*total:* 704 km (single track); note - owned and operated by government mining company  
*standard gauge:* 704 km 1.435-m gauge (1995)

#### Highways:

*total:* 7,660 km  
*paved:* 866 km  
*unpaved:* 6,794 km (1996 est.)

**Waterways:** mostly ferry traffic on the Senegal River

**Ports and harbors:** Bogue, Kaedi, Nouadhibou, Nouakchott, Rosso

**Merchant marine:** none (1999 est.)

**Airports:** 26 (1999 est.)

**Airports - with paved runways:**

*total:* 8  
*2,438 to 3,047 m:* 3  
*1,524 to 2,437 m:* 4  
*914 to 1,523 m:* 1 (1999 est.)

**Airports - with unpaved runways:**

*total:* 18  
*2,438 to 3,047 m:* 2  
*1,524 to 2,437 m:* 5  
*914 to 1,523 m:* 9  
*under 914 m:* 2 (1999 est.)

### Military

**Military branches:** Army, Navy, Air Force, National Gendarmerie, National Guard, National Police, Presidential Guard

**Military manpower - availability:**  
*males age 15-49:* 605,124 (2000 est.)

**Military manpower - fit for military service:**  
*males age 15-49:* 293,445 (2000 est.)

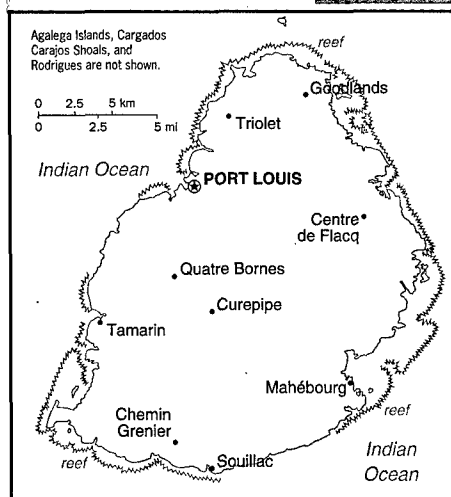
**Military expenditures - dollar figure:** \$41 million (FY97)

**Military expenditures - percent of GDP:** 2.7% (FY97)

### Transnational Issues

**Disputes - international:** none

## Mauritius



### Introduction

**Background:** Discovered by the Portuguese in 1505, Mauritius was subsequently held by the Dutch, French, and British before independence was attained in 1968. A stable democracy with regular free elections and a positive human rights record, the country has attracted considerable foreign investment and has earned one of Africa's highest per capita incomes. Recent protests over standards of living in the Creole community have slowed economic growth.

### Geography

**Location:** Southern Africa, island in the Indian Ocean, east of Madagascar

**Geographic coordinates:** 20 17 S, 57 33 E

**Map references:** World

#### Area:

*total:* 1,860 sq km

*land:* 1,850 sq km

*water:* 10 sq km

*note:* includes Agalega Islands, Cargados Carajos Shoals (Saint Brandon), and Rodrigues

**Area - comparative:** almost 11 times the size of Washington, DC

**Land boundaries:** 0 km

**Coastline:** 177 km

#### Maritime claims:

*continental shelf:* 200 nm or to the edge of the continental margin

*exclusive economic zone:* 200 nm

*territorial sea:* 12 nm

**Climate:** tropical, modified by southeast trade winds; warm, dry winter (May to November); hot, wet, humid summer (November to May)

**Terrain:** small coastal plain rising to discontinuous mountains encircling central plateau

#### Elevation extremes:

*lowest point:* Indian Ocean 0 m

*highest point:* Mont Piton 828 m

**Natural resources:** arable land, fish

#### Land use:

*arable land:* 49%

*permanent crops:* 3%

*permanent pastures:* 3%

*forests and woodland:* 22%

*other:* 23% (1993 est.)

**Irrigated land:** 170 sq km (1993 est.)

**Natural hazards:** cyclones (November to April); almost completely surrounded by reefs that may pose maritime hazards

**Environment - current issues:** water pollution

**Environment - international agreements:**

*party to:* Biodiversity, Climate Change, Desertification, Endangered Species, Environmental Modification, Hazardous Wastes, Law of the Sea, Marine Life Conservation, Nuclear Test Ban, Ozone Layer Protection, Ship Pollution, Whaling  
*signed, but not ratified:* none of the selected agreements

### People

**Population:** 1,179,368 (July 2000 est.)

#### Age structure:

*0-14 years:* 26% (male 153,385; female 149,451)

*15-64 years:* 68% (male 401,032; female 403,295)

*65 years and over:* 6% (male 28,981; female 43,224) (2000 est.)

**Population growth rate:** 0.89% (2000 est.)

**Birth rate:** 16.66 births/1,000 population (2000 est.)

**Death rate:** 6.83 deaths/1,000 population

(2000 est.)

**Net migration rate:** -0.93 migrant(s)/1,000 population (2000 est.)

#### Sex ratio:

*at birth:* 1 male(s)/female

*under 15 years:* 1.03 male(s)/female

*15-64 years:* 0.99 male(s)/female

*65 years and over:* 0.67 male(s)/female

*total population:* 0.98 male(s)/female (2000 est.)

**Infant mortality rate:** 17.73 deaths/1,000 live births (2000 est.)

#### Life expectancy at birth:

*total population:* 70.98 years

*male:* 66.98 years

*female:* 75.04 years (2000 est.)

**Total fertility rate:** 2.02 children born/woman (2000 est.)

#### Nationality:

*noun:* Mauritian(s)

*adjective:* Mauritian

**Ethnic groups:** Indo-Mauritian 68%, Creole 27%, Sino-Mauritian 3%, Franco-Mauritian 2%

**Religions:** Hindu 52%, Christian 28.3% (Roman Catholic 26%, Protestant 2.3%), Muslim 16.6%, other 3.1%

**Languages:** English (official), Creole, French, Hindi, Urdu, Hakka, Bojpoori

#### Literacy:

*definition:* age 15 and over can read and write

*total population:* 82.9%

*male:* 87.1%

*female:* 78.8% (1995 est.)

## Mauritius (continued)

### Government

#### Country name:

*conventional long form:* Republic of Mauritius

*conventional short form:* Mauritius

#### Data code:

MP

**Government type:** parliamentary democracy

**Capital:** Port Louis

**Administrative divisions:** 9 districts and 3 dependencies\*; Agalega Islands\*, Black River, Cargados Carajos Shoals\*, Flacq, Grand Port, Moka, Pamplemousses, Plaines Wilhems, Port Louis, Riviere du Rempart, Rodrigues\*, Savanne

**Independence:** 12 March 1968 (from UK)

**National holiday:** Independence Day, 12 March (1968)

**Constitution:** 12 March 1968; amended 12 March 1992

**Legal system:** based on French civil law system with elements of English common law in certain areas

**Suffrage:** 18 years of age; universal

#### Executive branch:

*chief of state:* President Cassam UTEEM (since 1 July 1992) and Vice President Angidi Verriah CHETTIAR (since 28 June 1997)

*head of government:* Prime Minister Navinchandra RAMGOOLAM (since 27 December 1995)

*cabinet:* Council of Ministers appointed by the president on the recommendation of the prime minister

*elections:* president and vice president elected by the National Assembly for five-year terms; election last held 28 June 1997 (next to be held NA 2002); prime minister and deputy prime minister appointed by the president and are responsible to the National Assembly

*election results:* Cassam UTEEM reelected president and Angidi Verriah CHETTIAR elected vice president; percent of vote by the National Assembly - NA

**Legislative branch:** unicameral National Assembly (66 seats - 62 elected by popular vote, 4 appointed by the election commission from the losing political parties to give representation to various ethnic minorities; members serve five-year terms)

*elections:* last held on 20 December 1995 (next to be held by December 2000)

*election results:* percent of vote by party - MLP/MMM 65%, MSM/MMR 20%, other 15%; seats by party - MLP 35, MMM 25, allies of MLP and MMM on Rodrigues Island 2; appointed were Rodrigues Movement 2, PMSD 1, Hizbullah 1

**Judicial branch:** Supreme Court

**Political parties and leaders:** Hizbullah [Cehl Mohamed FAKEEMEEAH]; Mauritian Labor Party or MLP [Navinchandra RAMGOOLAM] - governing party; Mauritian Militant Movement or MMM [Paul BERENGER]; Mauritian Militant Renaissance or MMR [Dr. Paramhansa NABABSING]; Mauritian Social Democrat Party or PMSD [Xavier-Luc DUVAL]; Militant Socialist Movement or MSM [Sir Anerood JUGNAUTH]; Organization of the People of Rodrigues or OPR [Louis Serge CLAIR]; Rodrigues Movement [Nicholas Von MALLY]

**Political pressure groups and leaders:** various labor unions

**International organization participation:** ACCT, ACP, AfDB, C, CCC, ECA, FAO, G-77, IAEA, IBRD, ICAO, ICFTU, ICRM, IDA, IFAD, IFC, IFRCs, ILO, IMF, IMO, Inmarsat, InOC, Intelsat, Interpol, IOC, ISO, ITU, NAM, OAU, OPCW, PCA, SADC, UN, UNCTAD, UNESCO, UNIDO, UPU, WCL, WFTU, WHO, WIPO, WMO, WTO, WTrO

#### Diplomatic representation in the US:

*chief of mission:* Ambassador Chitmansing

JESSERAMSING

*chancery:* Suite 441, 4301 Connecticut Avenue NW, Washington, DC 20008

*telephone:* [1] (202) 244-1491, 1492

*FAX:* [1] (202) 966-0983

#### Diplomatic representation from the US:

*chief of mission:* Ambassador Mark W. ERWIN

*embassy:* 4th Floor, Rogers House, John Kennedy Street, Port Louis

*mailing address:* international mail: P. O. Box 544, Port Louis; US mail: American Embassy, Port Louis, Department of State, Washington, DC 20521-2450  
*telephone:* [230] 208-2347, 208-2354, 208-9763 through 9767

*FAX:* [230] 208-9534

**Flag description:** four equal horizontal bands of red (top), blue, yellow, and green

### Economy

**Economy - overview:** Since independence in 1968, Mauritius has developed from a low income, agriculturally based economy to a middle income diversified economy with growing industrial, financial, and tourist sectors. For most of the period, annual growth has been of the order of 5% to 6%. This remarkable achievement has been reflected in increased life expectancy, lowered infant mortality, and a much improved infrastructure. Sugarcane is grown on about 90% of the cultivated land area and accounts for 25% of export earnings. A record-setting drought severely damaged the sugar crop in 1999, however. The government's development strategy centers on foreign investment. Mauritius has attracted more than 9,000 offshore entities, many aimed at commerce in India and South Africa, and investment in the banking sector alone has reached over \$1 billion. Economic performance in 1991-99 continued strong with solid growth and low unemployment.

**GDP:** purchasing power parity - \$12.3 billion (1999 est.)

**GDP - real growth rate:** 4% (1999 est.)

**GDP - per capita:** purchasing power parity - \$10,400 (1999 est.)

#### GDP - composition by sector:

*agriculture:* 10%

*industry:* 29%

*services:* 61% (1996)

**Population below poverty line:** 10.6% (1992 est.)

**Household income or consumption by percentage share:**

*lowest 10%:* NA%

*highest 10%:* NA%

**Inflation rate (consumer prices):** 6.8% (1999)

**Labor force:** 514,000 (1995)

**Labor force - by occupation:** construction and industry 36%, services 24%, agriculture and fishing 14%, trade, restaurants, hotels 16%, transportation and communication 7%, finance 3% (1995)

**Unemployment rate:** 2% (1996 est.)

#### Budget:

*revenues:* \$1.1 billion

*expenditures:* \$1.2 billion, including capital expenditures of \$NA (1999 est.)

**Industries:** food processing (largely sugar milling), textiles, clothing; chemicals, metal products, transport equipment, nonelectrical machinery; tourism

**Industrial production growth rate:** 3.5% (1999 est.)

**Electricity - production:** 1.225 billion kWh (1998)

**Electricity - production by source:**

*fossil fuel:* 91.84%

*hydro:* 8.16%

*nuclear:* 0%

*other:* 0% (1998)

**Electricity - consumption:** 1.139 billion kWh (1998)

**Electricity - exports:** 0 kWh (1998)

**Electricity - imports:** 0 kWh (1998)

**Agriculture - products:** sugarcane, tea, corn, potatoes, bananas, pulses; cattle, goats; fish

**Exports:** \$1.7 billion (f.o.b., 1999)

**Exports - commodities:** clothing and textiles, sugar, cut flowers, molasses

**Exports - partners:** UK 32%, France 19%, US 14%, Germany 6%, Italy 4% (1997)

**Imports:** \$2.1 billion (f.o.b., 1998)

**Imports - commodities:** manufactured goods, capital equipment, foodstuffs, petroleum products, chemicals (1996)

**Imports - partners:** France 19%, South Africa 12%, India 9%, Hong Kong 7%, UK 6% (1997)

**Debt - external:** \$1.9 billion (1998 est.)

**Economic aid - recipient:** \$42 million (1997)

**Currency:** 1 Mauritian rupee (MauR) = 100 cents

**Exchange rates:** Mauritian rupees (MauRs) per US\$1 - 25.485 (January 2000), 25.186 (1999), 22.993 (1998), 21.057 (1997), 17.948 (1996), 17.386 (1995)

**Fiscal year:** 1 July - 30 June

### Communications

**Telephones - main lines in use:** 148,000 (1995)

**Telephones - mobile cellular:** 11,735 (1995)

**Telephone system:** small system with good service  
*domestic:* primarily microwave radio relay  
*international:* satellite earth station - 1 Intelsat (Indian Ocean); new microwave link to Reunion; HF radiotelephone links to several countries

**Radio broadcast stations:** AM 5, FM 9, shortwave 2 (1998)

**Radios:** 420,000 (1997)

**Television broadcast stations:** 2 (plus 11 repeaters) (1997)

**Televisions:** 258,000 (1997)

**Internet Service Providers (ISPs):** 1 (1999)

## Mauritius (continued)

### Transportation

**Railways:** 0 km

**Highways:**

*total:* 1,910 km

*paved:* 1,834 km (including 36 km of expressways)

*unpaved:* 76 km (1998 est.)

**Ports and harbors:** Port Louis

**Merchant marine:**

*total:* 12 ships (1,000 GRT or over) totaling 126,358 GRT/173,079 DWT

*ships by type:* cargo 3, combination bulk 2, container 4, liquified gas 1, refrigerated cargo 2 (1999 est.)

*note:* a flag of convenience registry; India owns 1 ship (1998 est.)

**Airports:** 5 (1999 est.)

**Airports - with paved runways:**

*total:* 2

*over 3,047 m:* 1

*914 to 1,523 m:* 1 (1999 est.)

**Airports - with unpaved runways:**

*total:* 3

*914 to 1,523 m:* 1

*under 914 m:* 2 (1999 est.)

### Military

**Military branches:** National Police Force (includes the paramilitary Special Mobile Force or SMF, Special Support Units or SSU, and National Coast Guard)

**Military manpower - availability:**

*males age 15-49:* 338,856 (2000 est.)

**Military manpower - fit for military service:**

*males age 15-49:* 171,183 (2000 est.)

**Military expenditures - dollar figure:** \$11 million (FY97/98)

**Military expenditures - percent of GDP:** 0.3% (FY97/98)

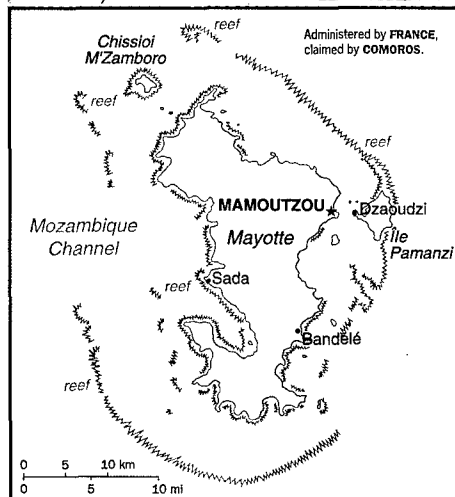
### Transnational Issues

**Disputes - international:** claims the Chagos Archipelago in UK-administered British Indian Ocean Territory; claims French-administered Tromelin Island

**Illicit drugs:** minor consumer and transshipment point for heroin from South Asia; small amounts of cannabis produced and consumed locally

## Mayotte

(territorial collectivity of France)



### Introduction

**Background:** Mayotte was ceded to France along with the other Comoros in 1843. It was the only island in the archipelago that voted in 1974 to retain its link with France and forgo independence.

### Geography

**Location:** Southern Africa, island in the Mozambique Channel, about one-half of the way from northern Madagascar to northern Mozambique

**Geographic coordinates:** 12 50 S, 45 10 E

**Map references:** Africa

**Area:**

*total:* 374 sq km

*land:* 374 sq km

*water:* 0 sq km

**Area - comparative:** slightly more than twice the size of Washington, DC

**Land boundaries:** 0 km

**Coastline:** 185.2 km

**Maritime claims:**

*exclusive economic zone:* 200 nm

*territorial sea:* 12 nm

**Climate:** tropical; marine; hot, humid, rainy season during northeastern monsoon (November to May); dry season is cooler (May to November)

**Terrain:** generally undulating, with deep ravines and ancient volcanic peaks

**Elevation extremes:**

*lowest point:* Indian Ocean 0 m

*highest point:* Benara 660 m

**Natural resources:** NEGL

**Land use:**

*arable land:* NA%

*permanent crops:* NA%

*permanent pastures:* NA%

*forests and woodland:* NA%

*other:* NA%

**Irrigated land:** NA sq km

**Natural hazards:** cyclones during rainy season

**Environment - current issues:** NA

**Geography - note:** part of Comoro Archipelago; 18 islands

### People

**Population:** 155,911 (July 2000 est.)

**Age structure:**

*0-14 years:* 47% (male 36,420; female 36,183)

*15-64 years:* 52% (male 44,058; female 36,613)

*65 years and over:* 1% (male 1,302; female 1,335) (2000 est.)

**Population growth rate:** 4.76% (2000 est.)

**Birth rate:** 45.26 births/1,000 population (2000 est.)

**Death rate:** 9.11 deaths/1,000 population (2000 est.)

**Net migration rate:** 11.46 migrant(s)/1,000 population (2000 est.)

**Sex ratio:**

*at birth:* 1.03 male(s)/female

*under 15 years:* 1.01 male(s)/female

*15-64 years:* 1.2 male(s)/female

*65 years and over:* 0.98 male(s)/female

*total population:* 1.1 male(s)/female (2000 est.)

**Infant mortality rate:** 71.31 deaths/1,000 live births (2000 est.)

**Life expectancy at birth:**

*total population:* 59.45 years

*male:* 57.41 years

*female:* 61.55 years (2000 est.)

**Total fertility rate:** 6.33 children born/woman (2000 est.)

**Nationality:**

*noun:* Mahorais (singular and plural)

*adjective:* Mahoran

**Ethnic groups:** NA

**Religions:** Muslim 97%, Christian (mostly Roman Catholic)

**Languages:** Mahorian (a Swahili dialect), French (official language) spoken by 35% of the population

**Literacy:**

*definition:* NA

*total population:* NA%

*male:* NA%

*female:* NA%

### Government

**Country name:**

*conventional long form:* Territorial Collectivity of Mayotte

*conventional short form:* Mayotte

**Data code:** MF

**Dependency status:** territorial collectivity of France

**Government type:** NA

**Capital:** Mamoutzou

**Administrative divisions:** none (territorial collectivity of France)

**Independence:** none (territorial collectivity of France)

**National holiday:** National Day, Taking of the Bastille, 14 July (1789)

**Constitution:** 28 September 1958 (French Constitution)

## Mayotte (continued)

**Legal system:** French law

**Suffrage:** 18 years of age; universal

**Executive branch:**

**chief of state:** President Jacques CHIRAC of France (since 17 May 1995), represented by Prefect Philippe BOISADAM (since NA)

**head of government:** President of the General Council Younoussa BAMANA (since NA 1977)

**cabinet:** NA

**elections:** French president elected by popular vote for a seven-year term; prefect appointed by the French president on the advice of the French Ministry of the Interior; president of the General Council elected by the members of the General Council for a six-year term

**Legislative branch:** unicameral General Council or Conseil General (19 seats; members are elected by popular vote to serve three-year terms)

**elections:** last held 23 March 1997 (next to be held NA March 2000)

**election results:** percent of vote by party - NA; note - only nine of the 19 seats were subjected to voting in March 1997; after the election, seats by party were as follows: MPM 8, RPR 5, PS 1, independents 5

**note:** Mayotte elects one member of the French Senate; elections last held 24 September 1995 (next to be held 24 September 2001); results - percent of vote by party - NA; seats by party - MPM 1; Mayotte also elects one member to the French National Assembly; elections last held 25 May and 1 June 1997 (next to be held as a special election on NA May 2002); results - percent of vote by party - UDF/FD 51.7%, RPR 48.3%; seats by party - UDF/FD 1

**Judicial branch:** Supreme Court or Tribunal Supérieur d'Appel

**Political parties and leaders:** Association for French Mayotte or Association Pour Mayotte Française [Didier BEOUTIS]; Democratic Front or FD [Youssef MOUSSA]; Mahoran Popular Movement or MPM [Younoussa BAMANA]; Mahoran Rally for the Republic or RPR [Soibahadine Ibrahim RAMADAN]; Socialist Party or PS (local branch of French Parti Socialiste) [Hariti IBRAHIM]; Union for French Democracy or UDF [Henri JEAN-BAPTISTE]

**International organization participation:** FZ

**Diplomatic representation in the US:** none (territorial collectivity of France)

**Diplomatic representation from the US:** none (territorial collectivity of France)

**Flag description:** the flag of France is used

### Economy

**Economy - overview:** Economic activity is based primarily on the agricultural sector, including fishing and livestock raising. Mayotte is not self-sufficient and must import a large portion of its food requirements, mainly from France. The economy and future development of the island are heavily dependent on French financial assistance, an important supplement to GDP. Mayotte's remote location is an obstacle to the development of tourism.

**GDP:** purchasing power parity - \$85 million (1998 est.)

**GDP - real growth rate:** NA%

**GDP - per capita:** purchasing power parity - \$600 (1998 est.)

**GDP - composition by sector:**

*agriculture:* NA%

*industry:* NA%

*services:* NA%

**Population below poverty line:** NA%

**Household income or consumption by percentage share:**

*lowest 10%:* NA%

*highest 10%:* NA%

**Inflation rate (consumer prices):** NA%

**Labor force:** NA

**Unemployment rate:** 45% (1997)

**Budget:**

*revenues:* \$NA

*expenditures:* \$73 million, including capital expenditures of \$NA (1991 est.)

**Industries:** newly created lobster and shrimp industry, construction

**Industrial production growth rate:** NA%

**Electricity - production:** NA kWh

**Electricity - production by source:**

*fossil fuel:* NA%

*hydro:* NA%

*nuclear:* NA%

*other:* NA%

**Electricity - consumption:** NA kWh

**Electricity - exports:** NA kWh

**Electricity - imports:** NA kWh

**Agriculture - products:** vanilla, ylang-ylang (perfume essence), coffee, copra

**Exports:** \$3.44 million (f.o.b., 1997)

**Exports - commodities:** ylang-ylang (perfume essence), vanilla, copra, coconuts, coffee, cinnamon

**Exports - partners:** France 80%, Comoros 15%, Reunion

**Imports:** \$141.3 million (f.o.b., 1997)

**Imports - commodities:** food, machinery and equipment, transportation equipment, metals, chemicals

**Imports - partners:** France 66%, Africa 14%, Southeast Asia 11% (1997)

**Debt - external:** \$NA

**Economic aid - recipient:** \$107.7 million (1995); note - extensive French financial assistance

**Currency:** 1 French franc (F) = 100 centimes

**Exchange rates:** euros per US\$1 - 0.9867 (January 2000), 0.9386 (1999); French francs (F) per US\$1 - 5.65 (January 1999), 5.8995 (1998), 5.8367 (1997), 5.1155 (1996), 4.9915 (1995)

**Fiscal year:** calendar year

### Communications

**Telephones - main lines in use:** 450 (1999)

**Telephones - mobile cellular:** 0 (1999)

**Telephone system:** small system administered by French Department of Posts and Telecommunications

*domestic:* NA

*international:* microwave radio relay and HF radiotelephone communications to Comoros and other international connections

**Radio broadcast stations:** AM 1, FM 4, shortwave 0 (1998)

**Radios:** NA

**Television broadcast stations:** 3 (1997)

**Televisions:** 3,500 (1994)

**Internet Service Providers (ISPs):** NA

### Transportation

**Railways:** 0 km

**Highways:**

*total:* 93 km

*paved:* 72 km

*unpaved:* 21 km

**Ports and harbors:** Dzaoudzi

**Merchant marine:** none (1999 est.)

**Airports:** 1 (1999 est.)

**Airports - with paved runways:**

*total:* 1

*914 to 1,523 m:* 1 (1999 est.)

### Military

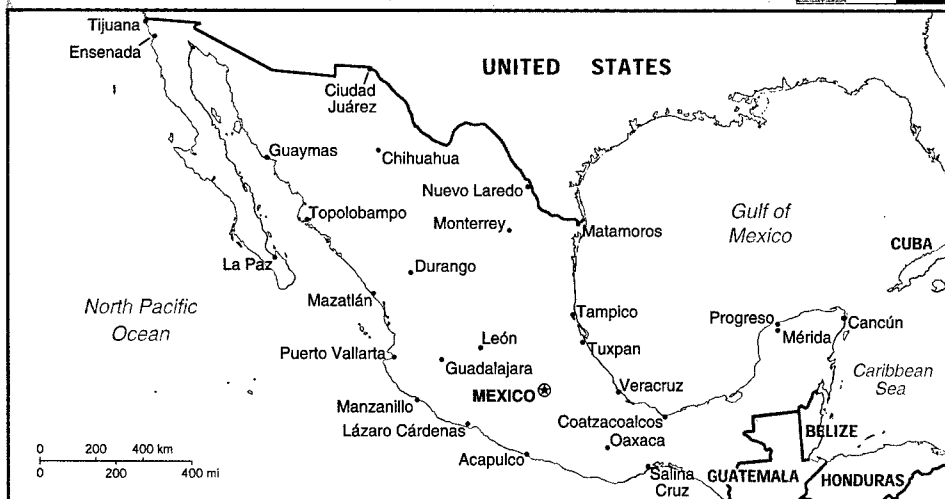
**Military - note:** defense is the responsibility of France; small contingent of French forces stationed on the island

### Transnational Issues

**Disputes - international:** claimed by Comoros



## Mexico



### Introduction

**Background:** The site of advanced Amerindian civilizations, Mexico came under Spanish rule for three centuries before achieving independence early in the 19th century. A devaluation of the peso in late 1994 threw Mexico into economic turmoil, triggering the worst recession in over half a century. The nation continues to make an impressive recovery. Ongoing economic and social concerns include low real wages, underemployment for a large segment of the population, inequitable income distribution, and few advancement opportunities for the largely Amerindian population in the impoverished southern states.

### Geography

**Location:** Middle America, bordering the Caribbean Sea and the Gulf of Mexico, between Belize and the US and bordering the North Pacific Ocean, between Guatemala and the US

**Geographic coordinates:** 23 00 N, 102 00 W

**Map references:** North America

#### Area:

*total:* 1,972,550 sq km

*land:* 1,923,040 sq km

*water:* 49,510 sq km

**Area - comparative:** slightly less than three times the size of Texas

#### Land boundaries:

*total:* 4,538 km

*border countries:* Belize 250 km, Guatemala 962 km, US 3,326 km

**Coastline:** 9,330 km

#### Maritime claims:

*contiguous zone:* 24 nm

*continental shelf:* 200 nm or to the edge of the continental margin

*exclusive economic zone:* 200 nm

*territorial sea:* 12 nm

**Climate:** varies from tropical to desert

**Terrain:** high, rugged mountains; low coastal plains;

high plateaus; desert

#### Elevation extremes:

*lowest point:* Laguna Salada -10 m

*highest point:* Volcan Pico de Orizaba 5,700 m

**Natural resources:** petroleum, silver, copper, gold, lead, zinc, natural gas, timber

#### Land use:

*arable land:* 12%

*permanent crops:* 1%

*permanent pastures:* 39%

*forests and woodland:* 26%

*other:* 22% (1993 est.)

**Irrigated land:** 61,000 sq km (1993 est.)

**Natural hazards:** tsunamis along the Pacific coast, volcanoes and destructive earthquakes in the center and south, and hurricanes on the Gulf of Mexico and Caribbean coasts

**Environment - current issues:** natural fresh water resources scarce and polluted in north, inaccessible and poor quality in center and extreme southeast; raw sewage and industrial effluents polluting rivers in urban areas; deforestation; widespread erosion; desertification; serious air pollution in the national capital and urban centers along US-Mexico border

#### Environment - international agreements:

*party to:* Biodiversity, Climate Change, Desertification, Endangered Species, Hazardous Wastes, Law of the Sea, Marine Dumping, Marine Life Conservation, Nuclear Test Ban, Ozone Layer Protection, Ship Pollution, Wetlands, Whaling  
*signed, but not ratified:* Climate Change-Kyoto Protocol

**Geography - note:** strategic location on southern border of US

### People

**Population:** 100,349,766 (July 2000 est.)

#### Age structure:

*0-14 years:* 34% (male 17,306,548; female 16,632,827)

*15-64 years:* 62% (male 30,223,317; female 31,868,213)

*65 years and over:* 4% (male 1,927,850; female 2,391,011) (2000 est.)

**Population growth rate:** 1.53% (2000 est.)

**Birth rate:** 23.15 births/1,000 population (2000 est.)

**Death rate:** 5.05 deaths/1,000 population (2000 est.)

**Net migration rate:** -2.84 migrant(s)/1,000 population (2000 est.)

#### Sex ratio:

*at birth:* 1.05 male(s)/female

*under 15 years:* 1.04 male(s)/female

*15-64 years:* 0.95 male(s)/female

*65 years and over:* 0.81 male(s)/female

*total population:* 0.97 male(s)/female (2000 est.)

**Infant mortality rate:** 26.19 deaths/1,000 live births (2000 est.)

#### Life expectancy at birth:

*total population:* 71.49 years

*male:* 68.47 years

*female:* 74.66 years (2000 est.)

**Total fertility rate:** 2.67 children born/woman (2000 est.)

#### Nationality:

*noun:* Mexican(s)

*adjective:* Mexican

**Ethnic groups:** mestizo (Amerindian-Spanish) 60%, Amerindian or predominantly Amerindian 30%, white 9%, other 1%

**Religions:** nominally Roman Catholic 89%, Protestant 6%, other 5%

**Languages:** Spanish, various Mayan, Nahuatl, and other regional indigenous languages

#### Literacy:

*definition:* age 15 and over can read and write

*total population:* 89.6%

*male:* 91.8%

*female:* 87.4% (1995 est.)

### Government

#### Country name:

*conventional long form:* United Mexican States

*conventional short form:* Mexico

*local long form:* Estados Unidos Mexicanos

*local short form:* Mexico

**Data code:** MX

**Government type:** federal republic

**Capital:** Mexico

**Administrative divisions:** 31 states (estados, singular - estado) and 1 federal district\* (distrito federal); Aguascalientes, Baja California, Baja California Sur, Campeche, Chiapas, Chihuahua, Coahuila de Zaragoza, Colima, Distrito Federal\*, Durango, Guanajuato, Guerrero, Hidalgo, Jalisco, Mexico, Michoacan de Ocampo, Morelos, Nayarit, Nuevo Leon, Oaxaca, Puebla, Queretaro de Arteaga, Quintana Roo, San Luis Potosi, Sinaloa, Sonora, Tabasco, Tamaulipas, Tlaxcala, Veracruz-Llave, Yucatan, Zacatecas

**Independence:** 16 September 1810 (from Spain)

**National holiday:** Independence Day, 16 September (1810)

**Constitution:** 5 February 1917

## Mexico (continued)

**Legal system:** mixture of US constitutional theory and civil law system; judicial review of legislative acts; accepts compulsory ICJ jurisdiction, with reservations  
**Suffrage:** 18 years of age; universal and compulsory (but not enforced)

### **Executive branch:**

**chief of state:** President Ernesto ZEDILLO Ponce de Leon (since 1 December 1994); note - the president is both the chief of state and head of government

**head of government:** President Ernesto ZEDILLO Ponce de Leon (since 1 December 1994); note - the president is both the chief of state and head of government

**cabinet:** Cabinet appointed by the president with consent of the Senate

**elections:** president elected by popular vote for a six-year term; election last held 21 August 1994 (next to be held 2 July 2000)

**election results:** Ernesto ZEDILLO Ponce de Leon elected president; percent of vote - Ernesto ZEDILLO Ponce de Leon (PRI) 50.18%, Cuauhtemoc CARDENAS Solorzano (PRD) 17.08%, Diego FERNANDEZ DE CEVALLOS (PAN) 26.69%, other 6.05%

**Legislative branch:** bicameral National Congress or Congreso de la Union consists of the Senate or Camara de Senadores (128 seats; half are elected by popular vote to serve six-year terms, and half are allocated on the basis of each party's popular vote) and the Federal Chamber of Deputies or Camara Federal de Diputados (500 seats; 300 members are directly elected by popular vote to serve three-year terms; remaining 200 members are allocated on the basis of each party's popular vote, also for three-year terms)

**elections:** Senate - last held 6 July 1997 for one-quarter of the seats; Chamber of Deputies - last held 6 July 1997 (the next legislative elections will coincide with the presidential election 2 July 2000)

**election results:** Senate - percent of vote by party - NA; seats by party - PRI 77, PAN 33, PRD 16, PVEM 1, PT 1; note - the distribution of seats as of October 1999 is as follows - PRI 75, PAN 31, PRD 16, PT 1, independents 5; Chamber of Deputies - percent of vote by party - PRI 39%, PAN 27%, PRD 26%; seats by party - PRI 239, PRD 125, PAN 121, PVEM 8, PT 7; note - the distribution of seats as of October 1999 is as follows - PRI 237, PRD 125, PAN 120, PT 7, PVEM 6, independents 5

**Judicial branch:** Supreme Court of Justice or Corte Suprema de Justicia, judges are appointed by the president with consent of the Senate

**Political parties and leaders:** Convergence for Democracy or CD [Dante DELGADO Ranauro]; Institutional Revolutionary Party or PRI [Dulce Maria SAURI Riancho]; Mexican Green Ecological Party or PVEM [Jorge GONZALEZ Torres]; National Action Party or PAN [Luis Felipe BRAVO Mena]; Party of the Democratic Center or PCD [Manuel CAMACHO Solis]; Party of the Democratic Revolution or PRD [Amalia GARCIA Medina]; Party of the Mexican Revolution or PARM [leader NA]; Party of the

Nationalist Society or PSN [Gustavo RIOJAIS Santana]; Social Alliance Party or PAS [Jose Antonio CALDERON Cardoso]; Social Democratic Party or PDS [Gilberto RINCON Gallardo]; Workers Party or PT [Alberto ANAYA Gutierrez]

### **Political pressure groups and leaders:**

Confederation of Employers of the Mexican Republic or COPARMEX; Confederation of Industrial Chambers or CONCAMIN; Confederation of Mexican Workers or CTM; Confederation of National Chambers of Commerce or CONCANACO; Coordinator for Foreign Trade Business Organizations or COECE; Federation of Unions Providing Goods and Services or FESEBES; National Chamber of Transformation Industries or CANACINTRA; National Peasant Confederation or CNC; National Union of Workers or UNT; Regional Confederation of Mexican Workers or CROM; Revolutionary Confederation of Workers and Peasants or CROC; Revolutionary Workers Party or PRT; Roman Catholic Church

**International organization participation:** APEC, BCIE, BIS, Caricom (observer), CCC, CDB, EBRD, ECLAC, FAO, G-3, G-6, G-11, G-15, G-19, G-24, IADB, IAEA, IBRD, ICAO, ICC, ICFTU, ICRM, IDA, IEA (observer), IFAD, IFC, IFRC, ILO, IMF, IMO, Inmarsat, Intelsat, Interpol, IOC, IOM (observer), ISO, ITU, LAES, LAIA, NAM (observer), NEA, OAS, OECD, OPANAL, OPCW, PCA, RG, UN, UNCTAD, UNESCO, UNIDO, UNU, UPU, WCL, WFTU, WHO, WIPO, WMO, WTO, WTrO

### **Diplomatic representation in the US:**

**chief of mission:** Ambassador Jesus REYES HEROLES Gonzalez Garza

**chancery:** 1911 Pennsylvania Avenue NW, Washington, DC 20006

**telephone:** [1] (202) 728-1600

**FAX:** [1] (202) 728-1698

**consulate(s) general:** Atlanta, Austin, Boston, Chicago, Dallas, Denver, El Paso, Houston, Laredo (Texas), Los Angeles, Miami, New Orleans, New York, Nogales (Arizona), Phoenix, Sacramento, San Antonio, San Diego, San Francisco, San Juan (Puerto Rico)

**consulate(s):** Albuquerque, Brownsville (Texas), Calexico (California), Corpus Christi, Del Rio (Texas), Detroit, Douglas (Arizona), Eagle Pass (Texas), Fresno (California), McAllen (Texas), Midland (Texas), Orlando, Oxnard (California), Philadelphia, Portland (Oregon), St. Louis, Salt Lake City, San Bernardino, San Jose, Santa Ana (California), Seattle, Tucson

### **Diplomatic representation from the US:**

**chief of mission:** Ambassador Jeffery DAVIDOW

**embassy:** Paseo de la Reforma 305, Colonia Cuauhtemoc, 06500 Mexico, Distrito Federal  
**mailing address:** P. O. Box 3087, Laredo, TX 78044-3087

**telephone:** [52] (5) 209-9100

**FAX:** [52] (5) 208-3373, 511-9980

**consulate(s) general:** Ciudad Juarez, Guadalajara, Monterrey, Tijuana

**consulate(s):** Hermosillo, Matamoros, Merida, Nuevo Laredo, Nogales

**Flag description:** three equal vertical bands of green (hoist side), white, and red; the coat of arms (an eagle perched on a cactus with a snake in its beak) is centered in the white band

## Economy

**Economy - overview:** Mexico has a free market economy with a mixture of modern and outmoded industry and agriculture, increasingly dominated by the private sector. The number of state-owned enterprises in Mexico has fallen from more than 1,000 in 1982 to fewer than 200 in 1999. The ZEDILLO administration is privatizing and expanding competition in sea ports, railroads, telecommunications, electricity, natural gas distribution, and airports. A strong export sector helped to cushion the economy's decline in 1995 and led the recovery in 1996-99. Private consumption became the leading driver of growth, accompanied by increased employment and higher wages. Mexico still needs to overcome many structural problems as it strives to modernize its economy and raise living standards. Income distribution is very unequal, with the top 20% of income earners accounting for 55% of income. Trade with the US and Canada has nearly doubled since NAFTA was implemented in 1994. Mexico is pursuing additional trade agreements with most countries in Latin America and has signed a free trade deal with the EU to lessen its dependence on the US. The government is pursuing conservative economic policies in 2000 to avoid another end-of-term economic crisis, but it still projects an economic growth rate of 4.5% because of the strong US economy and high oil prices.

**GDP:** purchasing power parity - \$865.5 billion (1999 est.)

**GDP - real growth rate:** 3.7% (1999 est.)

**GDP - per capita:** purchasing power parity - \$8,500 (1999 est.)

### **GDP - composition by sector:**

**agriculture:** 5%

**industry:** 29%

**services:** 66% (1999)

**Population below poverty line:** 27% (1998 est.)

**Household income or consumption by percentage share:**

**lowest 10%:** 1.8%

**highest 10%:** 36.6% (1996)

**Inflation rate (consumer prices):** 15% (1999 est.)

**Labor force:** 38.6 million (1999)

**Labor force - by occupation:** agriculture 24%, industry 21%, services 55% (1997)

**Unemployment rate:** 2.5% urban (1998); plus considerable underemployment

### **Budget:**

**revenues:** \$117 billion

**expenditures:** \$123 billion, including capital expenditures of \$NA (1998 est.)

## Mexico (continued)

**Industries:** food and beverages, tobacco, chemicals, iron and steel, petroleum, mining, textiles, clothing, motor vehicles, consumer durables, tourism  
**Industrial production growth rate:** 4% (1999 est.)  
**Electricity - production:** 176.055 billion kWh (1998)  
**Electricity - production by source:**

*fossil fuel:* 78.12%

*hydro:* 13.82%

*nuclear:* 5%

*other:* 3.06% (1998)

**Electricity - consumption:** 164.767 billion kWh (1998)

**Electricity - exports:** 11 million kWh (1998)

**Electricity - imports:** 1.047 billion kWh (1998)

**Agriculture - products:** corn, wheat, soybeans, rice, beans, cotton, coffee, fruit, tomatoes; beef, poultry, dairy products; wood products

**Exports:** \$136.8 billion (f.o.b., 1999), includes in-bond industries (assembly plant operations with links to US companies)

**Exports - commodities:** manufactured goods, oil and oil products, silver, coffee, cotton

**Exports - partners:** US 89.3%, Canada 1.7%, Spain 0.6%, Japan 0.5%, Venezuela 0.3%, Chile 0.3%, Brazil 0.3% (1999 est.)

**Imports:** \$142.1 billion (f.o.b., 1999), includes in-bond industries (assembly plant operations with links to US companies)

**Imports - commodities:** metal-working machines, steel mill products, agricultural machinery, electrical equipment, car parts for assembly, repair parts for motor vehicles, aircraft, and aircraft parts

**Imports - partners:** US 74.8%, Germany 3.8%, Japan 3.5%, Canada 1.9%, South Korea 2%, Italy 1.3%, France 1% (1999 est.)

**Debt - external:** \$155.8 billion (1999)

**Economic aid - recipient:** \$1.166 billion (1995)

**Currency:** 1 New Mexican peso (Mex\$) = 100 centavos

**Exchange rates:** Mexican pesos (Mex\$) per US\$1 - 9.4793 (January 2000), 9.5604 (1999), 9.1360 (1998), 7.9185 (1997), 7.5994 (1996), 6.4194 (1995)

**Fiscal year:** calendar year

### Communications

**Telephones - main lines in use:** 9.6 million (1998)

**Telephones - mobile cellular:** 2.02 million (1998)

**Telephone system:** highly developed system with extensive microwave radio relay links; privatized in December 1990; opened to competition January 1997  
*domestic:* adequate telephone service for business and government, but the population is poorly served; domestic satellite system with 120 earth stations; extensive microwave radio relay network; considerable use of fiber-optic cable, coaxial cable, and mobile cellular service

*international:* satellite earth stations - 32 Intelsat, 2 Solidaridad (giving Mexico improved access to South America, Central America, and much of the US as well as enhancing domestic communications), numerous Inmarsat mobile earth stations; linked to Central American Microwave System of trunk connections;

high capacity Columbus-2 fiber-optic submarine cable with access to the US, Virgin Islands, Canary Islands, Morocco, Spain, and Italy (1997)

**Radio broadcast stations:** AM 865, FM about 500, shortwave 13 (1999)

**Radios:** 31 million (1997)

**Television broadcast stations:** 236 (plus repeaters) (1997)

**Televisions:** 25.6 million (1997)

**Internet Service Providers (ISPs):** 167 (1999)

### Transportation

#### Railways:

*total:* 31,048 km

*standard gauge:* 30,958 km 1.435-m gauge (246 km electrified)

*narrow gauge:* 90 km 0.914-m gauge (1998 est.)

#### Highways:

*total:* 323,977 km

*paved:* 96,221 km (including 6,335 km of expressways)

*unpaved:* 227,756 km (1997 est.)

**Waterways:** 2,900 km navigable rivers and coastal canals

**Pipelines:** crude oil 28,200 km; petroleum products 10,150 km; natural gas 13,254 km; petrochemical 1,400 km

**Ports and harbors:** Acapulco, Altamira, Coatzacoalcos, Ensenada, Guaymas, La Paz, Lazaro Cardenas, Manzanillo, Mazatlan, Progreso, Salina Cruz, Tampico, Topolobampo, Tuxpan, Veracruz

#### Merchant marine:

*total:* 46 ships (1,000 GRT or over) totaling 633,219 GRT/970,947 DWT

*ships by type:* bulk 2, cargo 1, chemical tanker 4, liquified gas 4, petroleum tanker 29, roll-on/roll-off 3, short-sea passenger 3 (1999 est.)

**Airports:** 1,806 (1999 est.)

#### Airports - with paved runways:

*total:* 233

*over 3,047 m:* 10

*2,438 to 3,047 m:* 28

*1,524 to 2,437 m:* 87

*914 to 1,523 m:* 81

*under 914 m:* 27 (1999 est.)

#### Airports - with unpaved runways:

*total:* 1,573

*over 3,047 m:* 1

*2,438 to 3,047 m:* 1

*1,524 to 2,437 m:* 63

*914 to 1,523 m:* 473

*under 914 m:* 1,035 (1999 est.)

**Heliports:** 2 (1999 est.)

### Military

**Military branches:** National Defense Secretariat (includes Army and Air Force), Navy Secretariat (includes Naval Air and Marines)

**Military manpower - military age:** 18 years of age

*note:* starting in 2000, females will be allowed to volunteer for military service

#### Military manpower - availability:

*males age 15-49:* 26,171,141 (2000 est.)

#### Military manpower - fit for military service:

*males age 15-49:* 19,022,012 (2000 est.)

#### Military manpower - reaching military age annually:

*males:* 1,073,809 (2000 est.)

**Military expenditures - dollar figure:** \$4 billion (FY99)

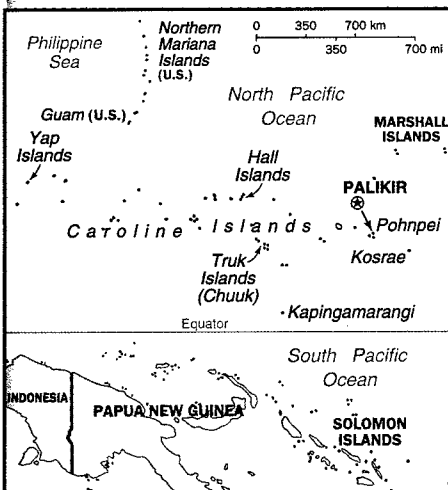
**Military expenditures - percent of GDP:** 1% (FY99)

### Transnational Issues

**Disputes - international:** none

**Illicit drugs:** illicit cultivation of opium poppy (cultivation in 1998 - 5,500 hectares; potential production - 60 metric tons) and cannabis cultivation in 1998 - 4,600 hectares; government eradication efforts have been key in keeping illicit crop levels low; major supplier of heroin and marijuana to the US market; continues as the primary transshipment country for US-bound cocaine from South America; involved in the production and distribution of methamphetamines; upsurge in drug-related violence and official corruption; major drug syndicates growing more powerful

## Micronesia, Federated States of



### Introduction

**Background:** In 1979 the Federated States of Micronesia, a UN Trust Territory under US administration, adopted a constitution. In 1986 independence was attained under a Compact of Free Association with the United States. Present concerns include large-scale unemployment, overfishing, and overdependence on US aid.

### Geography

**Location:** Oceania, island group in the North Pacific Ocean, about three-quarters of the way from Hawaii to Indonesia

**Geographic coordinates:** 6 55 N, 158 15 E

**Map references:** Oceania

#### Area:

**total:** 702 sq km

**land:** 702 sq km

**water:** 0 sq km

**note:** includes Pohnpei (Ponape), Truk (Chuuk) Islands, Yap Islands, and Kosrae

**Area - comparative:** four times the size of Washington, DC

**Land boundaries:** 0 km

**Coastline:** 6,112 km

#### Maritime claims:

**exclusive economic zone:** 200 nm

**territorial sea:** 12 nm

**Climate:** tropical; heavy year-round rainfall, especially in the eastern islands; located on southern edge of the typhoon belt with occasionally severe damage

**Terrain:** islands vary geologically from high mountainous islands to low, coral atolls; volcanic outcroppings on Pohnpei, Kosrae, and Truk

#### Elevation extremes:

**lowest point:** Pacific Ocean 0 m

**highest point:** Totolom 791 m

**Natural resources:** forests, marine products, deep-seabed minerals

#### Land use:

**arable land:** NA%

**permanent crops:** NA%

**permanent pastures:** NA%

**forests and woodland:** NA%

**other:** NA%

**Irrigated land:** NA sq km

**Natural hazards:** typhoons (June to December)

**Environment - current issues:** overfishing

**Environment - international agreements:**

**party to:** Biodiversity, Climate Change, Climate Change-Kyoto Protocol, Desertification, Hazardous Wastes, Law of the Sea, Ozone Layer Protection signed, but not ratified: none of the selected agreements

**Geography - note:** four major island groups totaling 607 islands

### People

**Population:** 133,144 (July 2000 est.)

#### Age structure:

**0-14 years:** NA

**15-64 years:** NA

**65 years and over:** NA

**Population growth rate:** 3.28% (2000 est.)

**Birth rate:** 27.09 births/1,000 population (2000 est.)

**Death rate:** 5.95 deaths/1,000 population (2000 est.)

**Net migration rate:** 11.65 migrant(s)/1,000 population (2000 est.)

**Infant mortality rate:** 33.48 deaths/1,000 live births (2000 est.)

#### Life expectancy at birth:

**total population:** 68.63 years

**male:** 66.67 years

**female:** 70.62 years (2000 est.)

**Total fertility rate:** 3.83 children born/woman (2000 est.)

#### Nationality:

**noun:** Micronesian(s)

**adjective:** Micronesian; Kosrae(s), Pohnpeian(s), Trukese, Yapese

**Ethnic groups:** nine ethnic Micronesian and Polynesian groups

**Religions:** Roman Catholic 50%, Protestant 47%, other and none 3%

**Languages:** English (official and common language), Trukese, Pohnpeian, Yapese, Kosraean

#### Literacy:

**definition:** age 15 and over can read and write

**total population:** 89%

**male:** 91%

**female:** 88% (1980 est.)

### Government

#### Country name:

**conventional long form:** Federated States of Micronesia

**conventional short form:** none

**former:** Kosrae, Ponape, Truk, and Yap Districts (Trust Territory of the Pacific Islands)

**abbreviation:** FSM

**Data code:** FM

**Government type:** constitutional government in free association with the US; the Compact of Free Association entered into force 3 November 1986

**Capital:** Palikir

**Administrative divisions:** 4 states; Chuuk (Truk), Kosrae, Pohnpei, Yap

**Independence:** 3 November 1986 (from the US-administered UN Trusteeship)

**National holiday:** Proclamation of the Federated States of Micronesia, 10 May (1979)

**Constitution:** 10 May 1979

**Legal system:** based on adapted Trust Territory laws, acts of the legislature, municipal, common, and customary laws

**Suffrage:** 18 years of age; universal

#### Executive branch:

**chief of state:** President Leo A. FALCAME (since NA May 1999); Vice President Redley KILLION (since NA May 1999); note - the president is both the chief of state and head of government

**head of government:** President Leo A. FALCAME (since NA May 1999); Vice President Redley KILLION (since NA May 1999); note - the president is both the chief of state and head of government

**cabinet:** Cabinet

**elections:** president and vice president elected by Congress from among the four senators-at-large for four-year terms; election last held NA May 1999 (next to be held NA May 2003)

**election results:** Leo A. FALCAME elected president; percent of Congress vote - NA; Redley KILLION elected vice president; percent of Congress vote - NA

**Legislative branch:** unicameral Congress (14 seats; members elected by popular vote; four - one elected from each of state - to serve four-year terms and 10 - elected from single-member districts delineated by population - to serve two-year terms) **elections:** elections for four-year term seats last held 2 March 1999 (next to be held NA March 2003); elections for two-year term seats last held NA March 1999 (next to be held NA March 2001)

**election results:** percent of vote - NA; seats - independents 14

**Judicial branch:** Supreme Court

**Political parties and leaders:** no formal parties

**International organization participation:** AsDB, ESCAP, G-77, IBRD, ICAO, IDA, IFC, IMF, Intelsat, IOC, ITU, OPCW, Sparteca, SPC, SPF, UN, UNCTAD, WHO, WMO

#### Diplomatic representation in the US:

**chief of mission:** Ambassador Jesse Bibiano MAREHALAU

**chancery:** 1725 N Street NW, Washington, DC 20036

**telephone:** [1] (202) 223-4383

**FAX:** [1] (202) 223-4391

**consulate(s) general:** Honolulu and Tamuning (Guam)

## Micronesia, Federated States of (continued)

### Diplomatic representation from the US:

*chief of mission:* Ambassador (vacant); Charge

*d'Affaires Ann* WRIGHT

*embassy:* address NA, Kolonia

*mailing address:* P. O. Box 1286, Pohnpei, Federated States of Micronesia 96941

*telephone:* [691] 320-2187

*FAX:* [691] 320-2186

**Flag description:** light blue with four white five-pointed stars centered; the stars are arranged in a diamond pattern

### Economy

**Economy - overview:** Economic activity consists primarily of subsistence farming and fishing. The islands have few mineral deposits worth exploiting, except for high-grade phosphate. The potential for a tourist industry exists, but the remoteness of the location and a lack of adequate facilities hinder development. Financial assistance from the US is the primary source of revenue, with the US pledged to spend \$1.3 billion in the islands in 1986-2001. Geographical isolation and a poorly developed infrastructure are major impediments to long-term growth.

**GDP:** purchasing power parity - \$240 million (1997 est.)

*note:* GDP is supplemented by grant aid, averaging perhaps \$100 million annually

**GDP - real growth rate:** 3% (1997 est.)

**GDP - per capita:** purchasing power parity - \$2,000 (1997 est.)

**GDP - composition by sector:**

*agriculture:* 19%

*industry:* 4%

*services:* 77% (1996 est.)

**Population below poverty line:** NA%

**Household income or consumption by percentage share:**

*lowest 10%:* NA%

*highest 10%:* NA%

**Inflation rate (consumer prices):** 4% (1996 est.)

**Labor force:** NA

**Labor force - by occupation:** two-thirds are government employees

**Unemployment rate:** 27% (1989)

**Budget:**

*revenues:* \$58 million

*expenditures:* \$52 million, including capital expenditures of \$4.7 million (FY95/96 est.)

**Industries:** tourism, construction, fish processing, craft items from shell, wood, and pearls

**Industrial production growth rate:** NA%

**Electricity - production:** NA kWh

**Electricity - production by source:**

*fossil fuel:* NA%

*hydro:* NA%

*nuclear:* NA%

*other:* NA%

**Electricity - consumption:** NA kWh

**Electricity - exports:** NA kWh

**Electricity - imports:** NA kWh

**Agriculture - products:** black pepper, tropical fruits and vegetables, coconuts, cassava (tapioca), sweet potatoes; pigs, chickens

**Exports:** \$73 million (f.o.b., 1996 est.)

**Exports - commodities:** fish, garments, bananas, black pepper

**Exports - partners:** Japan, US, Guam

**Imports:** \$168 million (c.i.f., 1996 est.)

**Imports - commodities:** food, manufactured goods, machinery and equipment, beverages

**Imports - partners:** US, Japan, Australia

**Debt - external:** \$111 million (1997 est.)

**Economic aid - recipient:** \$79 million (1998); *note* - under terms of the Compact of Free Association, the US will provide \$1.3 billion in grant aid during the period 1986-2001

**Currency:** 1 United States dollar (US\$) = 100 cents

**Exchange rates:** US currency is used

**Fiscal year:** 1 October - 30 September

### Communications

**Telephones - main lines in use:** 8,000 (1995)

**Telephones - mobile cellular:** NA

**Telephone system:**

*domestic:* islands interconnected by shortwave radiotelephone (used mostly for government purposes)

*international:* satellite earth stations - 4 Intelsat (Pacific Ocean)

**Radio broadcast stations:** AM 5, FM 1, shortwave 0 (1998)

**Radios:** NA

**Television broadcast stations:** 2 (1997)

**Televisions:** NA

**Internet Service Providers (ISPs):** NA

### Transportation

**Railways:** 0 km

**Highways:**

*total:* 240 km

*paved:* 42 km

*unpaved:* 198 km (1996 est.)

**Ports and harbors:** Colonia (Yap), Kolonia

(Pohnpei), Lele, Moen

**Merchant marine:** none (1999 est.)

**Airports:** 6 (1999 est.)

**Airports - with paved runways:**

*total:* 5

*1,524 to 2,437 m:* 4

*914 to 1,523 m:* 1 (1999 est.)

**Airports - with unpaved runways:**

*total:* 1

*914 to 1,523 m:* 1 (1999 est.)

### Military

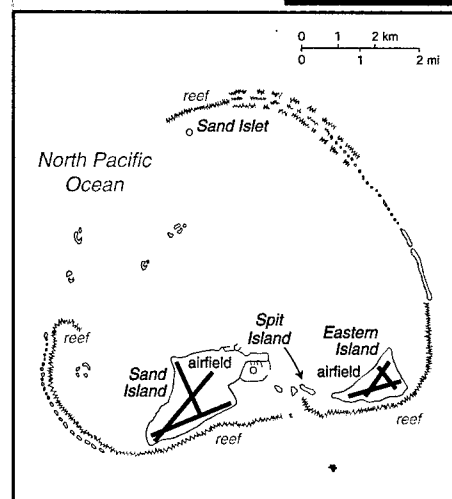
**Military - note:** Federated States of Micronesia (FSM) is a sovereign, self-governing state in free association with the US; FSM is totally dependent on the US for its defense

### Transnational Issues

**Disputes - international:** none

## Midway Islands

(territory of the US)



### Geography

**Location:** Oceania, atoll in the North Pacific Ocean, about one-third of the way from Honolulu to Tokyo

**Geographic coordinates:** 28 13 N, 177 22 W

**Map references:** Oceania

**Area:**

*total:* 6.2 sq km

*land:* 6.2 sq km

*water:* 0 sq km

*note:* includes Eastern Island, Sand Island, and Spit Island

**Area - comparative:** about nine times the size of The Mall in Washington, DC

**Land boundaries:** 0 km

**Coastline:** 15 km

**Maritime claims:**

*exclusive economic zone:* 200 nm

*territorial sea:* 12 nm

**Climate:** subtropical, but moderated by prevailing easterly winds

**Terrain:** low, nearly level

**Elevation extremes:**

*lowest point:* Pacific Ocean 0 m

*highest point:* unnamed location 13 m

**Natural resources:** wildlife, terrestrial and aquatic

**Land use:**

*arable land:* 0%

*permanent crops:* 0%

*permanent pastures:* 0%

*forests and woodland:* 0%

*other:* 100%

**Irrigated land:** 0 sq km (1998)

**Natural hazards:** NA

**Environment - current issues:** NA

**Geography - note:** a coral atoll managed as a national wildlife refuge and open to the public for wildlife-related recreation in the form of wildlife observation and photography, sport fishing, snorkeling, and scuba diving

## Midway Islands (continued)

### People

**Population:** no indigenous inhabitants (July 2000 est.)

### Government

**Country name:**

*conventional long form:* none

*conventional short form:* Midway Islands

**Data code:** MQ

**Dependency status:** unincorporated territory of the US; formerly administered from Washington, DC, by the US Navy, under Naval Facilities Engineering Command, Pacific Division; this facility has been operationally closed since 10 September 1993; on 31 October 1996, through a presidential executive order, the jurisdiction and control of the atoll was transferred to the Fish and Wildlife Service of the US Department of the Interior as part of the National Wildlife Refuge system

**Capital:** none; administered from Washington, DC

**Flag description:** the flag of the US is used

### Economy

**Economy - overview:** The economy is based on providing support services for the national wildlife refuge activities located on the islands. All food and manufactured goods must be imported.

### Transportation

**Highways:**

*total:* 32 km

*paved:* NA km

*unpaved:* NA km

**Pipelines:** 7.8 km

**Ports and harbors:** Sand Island

**Airports:** 3 (1999 est.)

**Airports - with paved runways:**

*total:* 2

*1,524 to 2,437 m:* 2 (1999 est.)

**Airports - with unpaved runways:**

*total:* 1

*914 to 1,523 m:* 1 (1999 est.)

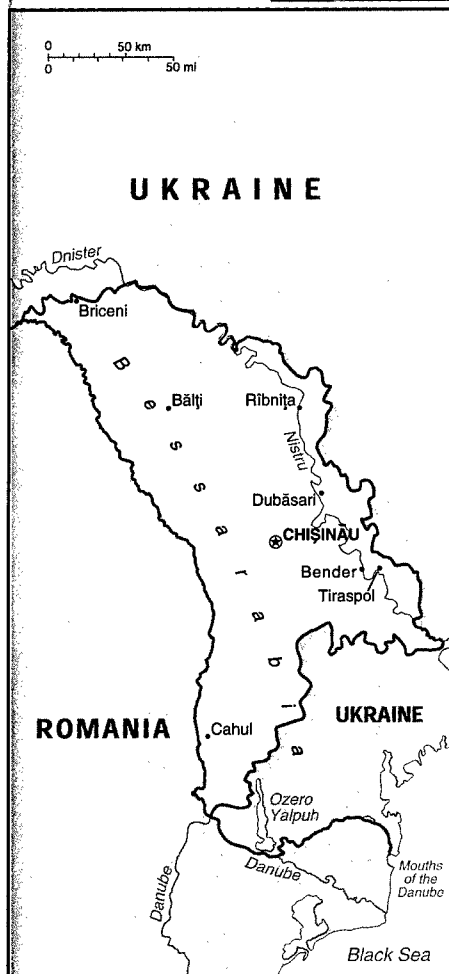
### Military

**Military - note:** defense is the responsibility of the US

### Transnational Issues

**Disputes - international:** none

## Moldova



### Introduction

**Background:** Formerly ruled by Romania, Moldova became part of the Soviet Union at the close of World War II. Although independent from the USSR since 1991, Russian forces have remained on Moldovan territory east of the Nistru (Dnister) River supporting the Slavic majority population (mostly Ukrainians and Russians) who have proclaimed a "Transnistria" republic.

### Geography

**Location:** Eastern Europe, northeast of Romania

**Geographic coordinates:** 47 00 N, 29 00 E

**Map references:** Commonwealth of Independent States

**Area:**

*total:* 33,843 sq km

*land:* 33,371 sq km

*water:* 472 sq km

**Area - comparative:** slightly larger than Maryland

**Land boundaries:**

*total:* 1,389 km

*border countries:* Romania 450 km, Ukraine 939 km

**Coastline:** 0 km (landlocked)

**Maritime claims:** none (landlocked)

**Climate:** moderate winters, warm summers

**Terrain:** rolling steppe, gradual slope south to Black Sea

**Elevation extremes:**

*lowest point:* Nistru River 2 m

*highest point:* Dealul Balanesti 430 m

**Natural resources:** lignite, phosphorites, gypsum, arable land

**Land use:**

*arable land:* 53%

*permanent crops:* 14%

*permanent pastures:* 13%

*forests and woodland:* 13%

*other:* 7% (1993 est.)

**Irrigated land:** 3,110 sq km (1993 est.)

**Natural hazards:** landslides (57 cases in 1998)

**Environment - current issues:** heavy use of agricultural chemicals, including banned pesticides such as DDT, has contaminated soil and groundwater; extensive soil erosion from poor farming methods

**Environment - international agreements:**

*party to:* Air Pollution, Biodiversity, Climate Change, Desertification, Hazardous Wastes, Ozone Layer Protection

*signed, but not ratified:* Air Pollution-Persistent Organic Pollutants

**Geography - note:** landlocked

### People

**Population:** 4,430,654 (July 2000 est.)

**Age structure:**

*0-14 years:* 23% (male 523,373; female 505,064)

*15-64 years:* 67% (male 1,422,470; female 1,544,169)

*65 years and over:* 10% (male 161,659; female 273,919) (2000 est.)

**Population growth rate:** -0% (2000 est.)

**Birth rate:** 12.86 births/1,000 population (2000 est.)

**Death rate:** 12.58 deaths/1,000 population (2000 est.)

**Net migration rate:** -0.31 migrant(s)/1,000 population (2000 est.)

**Sex ratio:**

*at birth:* 1.05 male(s)/female

*under 15 years:* 1.04 male(s)/female

*15-64 years:* 0.92 male(s)/female

*65 years and over:* 0.59 male(s)/female

*total population:* 0.91 male(s)/female (2000 est.)

**Infant mortality rate:** 43.32 deaths/1,000 live births (2000 est.)

**Life expectancy at birth:**

*total population:* 64.45 years

*male:* 59.92 years

*female:* 69.22 years (2000 est.)

**Total fertility rate:** 1.63 children born/woman (2000 est.)

**Nationality:**

*noun:* Moldovan(s)

*adjective:* Moldovan

## Moldova (continued)

**Ethnic groups:** Moldavian/Romanian 64.5%, Ukrainian 13.8%, Russian 13%, Gagauz 3.5%, Jewish 1.5%, Bulgarian 2%, other 1.7% (1989 est.)

*note:* internal disputes with ethnic Slavs in the Transnistrian region

**Religions:** Eastern Orthodox 98.5%, Jewish 1.5%, Baptist (only about 1,000 members) (1991)

**Languages:** Moldovan (official, virtually the same as the Romanian language), Russian, Gagauz (a Turkish dialect)

### Literacy:

*definition:* age 15 and over can read and write

*total population:* 96%

*male:* 99%

*female:* 94% (1989 est.)

## Government

### Country name:

*conventional long form:* Republic of Moldova

*conventional short form:* Moldova

*local long form:* Republica Moldova

*local short form:* none

*former:* Soviet Socialist Republic of Moldova; Moldavia

**Data code:** MD

**Government type:** republic

**Capital:** Chisinau

**Administrative divisions:** 10 juleture (singular - juletul) 1 municipality\* 1 autonomous territorial unit\*\*;  
Balti, Cahul, Chisinau, Chisinau\*, Dubasari, Edinet, Gagauzia\*\*, Lapusna, Orhei, Soroca, Tighina, Ungheni

**Independence:** 27 August 1991 (from Soviet Union)

**National holiday:** Independence Day, 27 August 1991

**Constitution:** new constitution adopted 28 July 1994; replaces old Soviet constitution of 1979

**Legal system:** based on civil law system; Constitutional Court reviews legality of legislative acts and governmental decisions of resolution; it is unclear if Moldova accepts compulsory ICJ jurisdiction but accepts many UN and Organization for Security and Cooperation in Europe (OSCE) documents

**Suffrage:** 18 years of age; universal

### Executive branch:

*chief of state:* President Petru LUCINSCHI (since 15 January 1997)

*head of government:* Prime Minister Dumitru BRAGHIS (since 21 December 1999), one first deputy prime minister and two deputy prime ministers  
*cabinet:* selected by prime minister-designate, subject to approval of parliament

*elections:* president elected by popular vote for a four-year term; election last held 17 November 1996; runoff election 1 December 1996 (next to be held NA November-December 2000); according to the Moldovan constitution, the president, on consulting with the parliament, will designate a candidate for the office of prime minister; within 15 days from designation, the prime minister-designate will request a vote of confidence from the parliament regarding his/her work program and entire cabinet

*election results:* Petru LUCINSCHI elected president; percent of vote - Petru LUCINSCHI 54%, Mircea SNEGUR 46%; Dumitru BRAGHIS was nominated by the president 16 December 1999 and was elected prime minister by a parliamentary vote of 57-4 (40 abstentions) on 21 December 1999

**Legislative branch:** unicameral Parliament or Parlamentul (101 seats; parties and electoral blocs, as well as independent candidates, compete in popular elections to serve four-year terms)

*elections:* last held 22 March 1998 (next to be held spring 2002)

*election results:* percent of vote by party - PCM 30%, CDM 19%, PMDP 18%, PFD 9%; seats by party - PCM 40, CDM 26, PMDP 24, PFD 11

*note:* the comparative breakdown of seats by faction is approximate

**Judicial branch:** Supreme Court; Constitutional Court is the sole authority of constitutional judicature

**Political parties and leaders:** Bloc for a Democratic and Prosperous Moldova or PMDP [Dumitru DIACOV]; Christian Democratic Popular Front or FPCD [Iurie ROSCA, chairman]; Communist Party or PCM [Vladimir VORONIN, first chairman]; Democratic Convention of Moldova or CDM [Mircea SNEGUR, chairman]; Party of Democratic Forces or PFD [Valeriu MATEI, chairman]

**International organization participation:** ACCT, BIS, BSEC, CCC, CE, CEI, CIS, EAPC, EBRD, ECE, FAO, IAEA, IBRD, ICAO, ICFTU, IDA, IFAD, IFC, ILO, IMF, Intelsat (nonsignatory user), Interpol, IOC, IOM (observer), ISO (correspondent), ITU, OPCW, OSCE, PFP, UN, UNCTAD, UNESCO, UNIDO, UPU, WHO, WIPO, WMO, WTO, WTrO (applicant)

### Diplomatic representation in the US:

*chief of mission:* Ambassador Cezar CIOBANU  
*chancery:* 2101 S Street NW, Washington, DC 20008  
*telephone:* [1] (202) 667-1130

*FAX:* [1] (202) 667-1204

### Diplomatic representation from the US:

*chief of mission:* Ambassador Rudolf Villem PERINA  
*embassy:* Strada Alexei Mateevicie, #103, Chisinau 2009

*mailing address:* use embassy street address; pouch address - American Embassy Chisinau, Department of State, Washington, DC 20521-7080

*telephone:* [373] (2) 23-37-72

*FAX:* [373] (2) 23-30-44

**Flag description:** same color scheme as Romania - three equal vertical bands of blue (hoist side), yellow, and red; emblem in center of flag is of a Roman eagle of gold outlined in black with a red beak and talons carrying a yellow cross in its beak and a green olive branch in its right talons and a yellow scepter in its left talons; on its breast is a shield divided horizontally red over blue with a stylized ox head, star, rose, and crescent all in black-outlined yellow

## Economy

**Economy - overview:** Moldova enjoys a favorable climate and good farmland but has no major mineral deposits. As a result, the economy depends heavily

on agriculture, featuring fruits, vegetables, wine, and tobacco. Moldova must import all of its supplies of oil, coal, and natural gas, largely from Russia. Energy shortages contributed to sharp production declines after the breakup of the Soviet Union in 1991. As part of an ambitious reform effort, Moldova introduced a stable convertible currency, freed all prices, stopped issuing preferential credits to state enterprises, backed steady land privatization, removed export controls, and freed interest rates. Yet these efforts could not offset the impact of political and economic difficulties, both internal and regional. In 1998, the economic troubles of Russia, by far Moldova's leading trade partner, were a major cause of the 8.6% drop in GDP; the value of the currency in relation to the dollar fell by half. In 1999, GDP fell again, by 4.4%, the fifth drop in the past six years; exports were down, and energy supplies continued erratic. GDP is expected to remain at about the same level in 2000.

**GDP:** purchasing power parity - \$9.7 billion (1999 est.)

**GDP - real growth rate:** -4.4% (1999 est.)

**GDP - per capita:** purchasing power parity - \$2,200 (1999 est.)

### GDP - composition by sector:

*agriculture:* 31%

*industry:* 35%

*services:* 34% (1998)

**Population below poverty line:** 75% (1999 est.)

**Household income or consumption by percentage share:**

*lowest 10%:* 2.7%

*highest 10%:* 25.8% (1992)

**Inflation rate (consumer prices):** 38% (1999 est.)

**Labor force:** 1.7 million (1998)

**Labor force - by occupation:** agriculture 40.2%, industry 14.3%, other 45.5% (1998)

**Unemployment rate:** 2% (includes only officially registered unemployed; large numbers of underemployed workers) (September 1998)

### Budget:

*revenues:* \$536 million

*expenditures:* \$594 million, including capital expenditures of \$NA (1998 est.)

**Industries:** food processing, agricultural machinery, foundry equipment, refrigerators and freezers, washing machines, hosiery, sugar, vegetable oil, shoes, textiles

**Industrial production growth rate:** -10% (1999 est.)

**Electricity - production:** 5.661 billion kWh (1998)

### Electricity - production by source:

*fossil fuel:* 93%

*hydro:* 7%

*nuclear:* 0%

*other:* 0% (1998)

**Electricity - consumption:** 7.065 billion kWh (1998)

**Electricity - exports:** 0 kWh (1998)

**Electricity - imports:** 1.8 billion kWh (1998)

**Agriculture - products:** vegetables, fruits, wine, grain, sugar beets, sunflower seed, tobacco; beef, milk

## Moldova (continued)

**Exports:** \$470 million (f.o.b., 1999)

**Exports - commodities:** foodstuffs, wine, and tobacco 66%; textiles and footwear, machinery (1998)

**Exports - partners:** Russia 53%, Romania 10%, Ukraine 8%, Germany 5%, Belarus 4% (1998)

**Imports:** \$560 million (f.o.b., 1999)

**Imports - commodities:** mineral products and fuel 31%, machinery and equipment, chemicals, textiles (1998)

**Imports - partners:** Russia 22%, Ukraine 16%, Romania 12%, Belarus 9%, Germany 5% (1998)

**Debt - external:** \$1.3 billion (December 1999)

**Economic aid - recipient:** \$100.8 million (1995); note - \$547 million from the IMF and World Bank (1992-99)

**Currency:** Moldovan leu (MLD) (plural lei)

**Exchange rates:** lei (MLD) per US\$1 (end of year) - 12.1408 (January 2000), 10.5158 (1999), 5.3707 (1998), 4.6236 (1997), 4.6045 (1996), 4.4958 (1995)

**Fiscal year:** calendar year

914 to 1,523 m: 5

under 914 m: 8 (1994 est.)

### Military

**Military branches:** Ground Forces, Air and Air Defense Forces, Republic Security Forces (internal and border troops)

**Military manpower - military age:** 18 years of age

**Military manpower - availability:**

*males age 15-49:* 1,156,705 (2000 est.)

**Military manpower - fit for military service:**

*males age 15-49:* 913,896 (2000 est.)

**Military manpower - reaching military age annually:**

*males:* 40,239 (2000 est.)

**Military expenditures - dollar figure:** \$6 million (FY99)

**Military expenditures - percent of GDP:** 1% (FY99)

### Communications

**Telephones - main lines in use:** 566,000 (1995)

**Telephones - mobile cellular:** 14 (1995)

**Telephone system:** inadequate, outmoded, poor service outside Chisinau, some effort to modernize is under way

*domestic:* new subscribers face long wait for service;

mobile cellular telephone service being introduced

*international:* service through Romania and Russia via landline; satellite earth stations - Intelsat, Eutelsat, and Intersputnik

**Radio broadcast stations:** AM 7, FM 50, shortwave 3 (1998)

**Radios:** 3.22 million (1997)

**Television broadcast stations:** 40 (1998)

**Televisions:** 1.26 million (1997)

**Internet Service Providers (ISPs):** 2 (1999)

### Transportation

**Railways:**

*total:* 1,328 km

*broad gauge:* 1,328 km 1.520-m gauge (1992)

**Highways:**

*total:* 12,300 km

*paved:* 10,738 km

*unpaved:* 1,562 km (1996 est.)

**Waterways:** 424 km (1994)

**Pipelines:** natural gas 310 km (1992)

**Ports and harbors:** none

**Airports:** 26 (1994 est.)

**Airports - with paved runways:**

*total:* 8

*over 3,047 m:* 1

*2,438 to 3,047 m:* 2

*1,524 to 2,437 m:* 2

*under 914 m:* 3 (1994 est.)

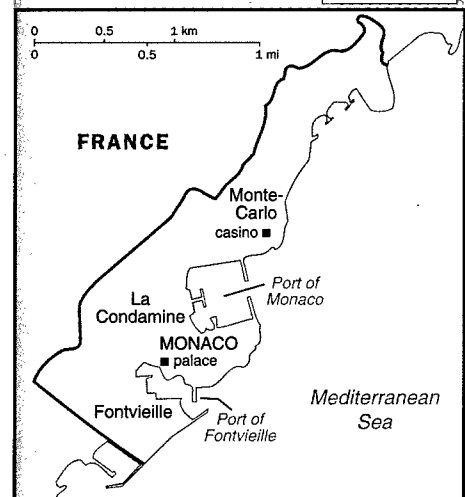
**Airports - with unpaved runways:**

*total:* 18

*2,438 to 3,047 m:* 3

*1,524 to 2,437 m:* 2

## Monaco



### Introduction

**Background:** Economic development was spurred in the late 19th century with a railroad linkup to France and the opening of a casino. Since then, the principality's mild climate, splendid scenery, and gambling facilities have made Monaco world famous as a tourist and recreation center.

### Geography

**Location:** Western Europe, bordering the Mediterranean Sea, on the southern coast of France, near the border with Italy

**Geographic coordinates:** 43 44 N, 7 24 E

**Map references:** Europe

**Area:**

*total:* 1.95 sq km

*land:* 1.95 sq km

*water:* 0 sq km

**Area - comparative:** about three times the size of The Mall in Washington, DC

**Land boundaries:**

*total:* 4.4 km

*border countries:* France 4.4 km

**Coastline:** 4.1 km

**Maritime claims:**

*territorial sea:* 12 nm

**Climate:** Mediterranean with mild, wet winters and hot, dry summers

**Terrain:** hilly, rugged, rocky

**Elevation extremes:**

*lowest point:* Mediterranean Sea 0 m

*highest point:* Mont Agel 140 m

**Natural resources:** none

**Land use:**

*arable land:* 0%

*permanent crops:* 0%

*permanent pastures:* 0%

*forests and woodland:* 0%

*other:* 100% (urban area)

**Irrigated land:** NA sq km



## Monaco (continued)

**Natural hazards:** NA

**Environment - current issues:** NA

**Environment - international agreements:** party to: Biodiversity, Climate Change, Desertification, Endangered Species, Hazardous Wastes, Law of the Sea, Marine Dumping, Ozone Layer Protection, Ship Pollution, Wetlands, Whaling  
*signed, but not ratified:* Climate Change-Kyoto Protocol

**Geography - note:** second smallest independent state in world (after Holy See); almost entirely urban

### People

**Population:** 31,693 (July 2000 est.)

**Age structure:**

0-14 years: 15% (male 2,449; female 2,336)

15-64 years: 62% (male 9,723; female 10,074)

65 years and over: 23% (male 2,907; female 4,204) (2000 est.)

**Population growth rate:** 0.48% (2000 est.)

**Birth rate:** 9.94 births/1,000 population (2000 est.)

**Death rate:** 13.06 deaths/1,000 population (2000 est.)

**Net migration rate:** 7.89 migrant(s)/1,000 population (2000 est.)

**Sex ratio:**

at birth: 1.05 male(s)/female

under 15 years: 1.05 male(s)/female

15-64 years: 0.97 male(s)/female

65 years and over: 0.69 male(s)/female

total population: 0.91 male(s)/female (2000 est.)

**Infant mortality rate:** 5.92 deaths/1,000 live births (2000 est.)

**Life expectancy at birth:**

total population: 78.84 years

male: 74.88 years

female: 83 years (2000 est.)

**Total fertility rate:** 1.76 children born/woman (2000 est.)

**Nationality:**

noun: Monegasque(s) or Monacan(s)

adjective: Monegasque or Monacan

**Ethnic groups:** French 47%, Monegasque 16%, Italian 16%, other 21%

**Religions:** Roman Catholic 90%

**Languages:** French (official), English, Italian, Monegasque

**Literacy:**

definition: NA

total population: 99%

male: NA%

female: NA%

### Government

**Country name:**

conventional long form: Principality of Monaco

conventional short form: Monaco

local long form: Principaute de Monaco

local short form: Monaco

**Data code:** MN

**Government type:** constitutional monarchy

**Capital:** Monaco

**Administrative divisions:** none; there are no first-order administrative divisions as defined by the US Government, but there are four quarters (quarters, singular - quartier); Fontvieille, La Condamine, Monaco-Ville, Monte-Carlo

**Independence:** 1419 (beginning of the rule by the House of Grimaldi)

**National holiday:** National Day, 19 November

**Constitution:** 17 December 1962

**Legal system:** based on French law; has not accepted compulsory ICJ jurisdiction

**Suffrage:** 21 years of age; universal

**Executive branch:**

chief of state: Prince RAINIER III (since 9 May 1949);

Heir Apparent Prince ALBERT Alexandre Louis

Pierre, son of the monarch (born 14 March 1958)

head of government: Minister of State Michel

LEVEQUE (since 3 February 1997)

cabinet: Council of Government is under the authority of the monarch

elections: none; the monarch is hereditary; minister of state appointed by the monarch from a list of three French national candidates presented by the French Government

**Legislative branch:** unicameral National Council or Conseil National (18 seats; members are elected by popular vote to serve five-year terms)

elections: last held 1 and 8 February 1998 (next to be held NA January 2003)

election results: percent of vote by party - NA; seats by party - UND 18

**Judicial branch:** Supreme Court or Tribunal Supreme, judges named by the monarch on the basis of nominations by the National Council

**Political parties and leaders:** National and Democratic Union or UND [Jean-Louis CAMPORA]

**International organization participation:** ACCT, ECE, IAEA, ICAO, ICRM, IFRCS, IHO, IMO, Inmarsat, Intelsat, Interpol, IOC, ITU, OPCW, OSCE, UN, UNCTAD, UNESCO, UPU, WHO, WIPO, WMO

**Diplomatic representation in the US:** Monaco does not have an embassy in the US

consulate(s): New York

**Diplomatic representation from the US:** the US does not have an embassy in Monaco; the US Consul General in Marseille (France) is accredited to Monaco

**Flag description:** two equal horizontal bands of red (top) and white; similar to the flag of Indonesia which is longer and the flag of Poland which is white (top) and red

### Economy

**Economy - overview:** Monaco, situated on the French Mediterranean coast, is a popular resort, attracting tourists to its casino and pleasant climate. The Principality has successfully sought to diversify into services and small, high-value-added, nonpolluting industries. The state has no income tax

and low business taxes and thrives as a tax haven both for individuals who have established residence and for foreign companies that have set up businesses and offices. The state retains monopolies in a number of sectors, including tobacco, the telephone network, and the postal service. Living standards are high, roughly comparable to those in prosperous French metropolitan areas. Monaco does not publish national income figures; the estimates below are extremely rough.

**GDP:** purchasing power parity - \$870 million (1999 est.)

**GDP - real growth rate:** NA%

**GDP - per capita:** purchasing power parity - \$27,000 (1999 est.)

**GDP - composition by sector:**

agriculture: NA%

industry: NA%

services: NA%

**Population below poverty line:** NA%

**Household income or consumption by percentage share:**

lowest 10%: NA%

highest 10%: NA%

**Inflation rate (consumer prices):** NA%

**Labor force:** 30,540 (January 1994)

**Unemployment rate:** 3.1% (1998)

**Budget:**

revenues: \$518 million

expenditures: \$531 million, including capital expenditures of \$NA (1995)

**Industries:** tourism, construction, small-scale industrial and consumer products

**Industrial production growth rate:** NA%

**Electricity - production:** NA kWh

**Electricity - production by source:**

fossil fuel: NA%

hydro: NA%

nuclear: NA%

other: NA%

**Electricity - consumption:** NA kWh

**Electricity - exports:** NA kWh

**Electricity - imports:** NA kWh

**Agriculture - products:** none

**Exports:** \$NA; full customs integration with France, which collects and rebates Monegasque trade duties; also participates in EU market system through customs union with France

**Imports:** \$NA; full customs integration with France, which collects and rebates Monegasque trade duties; also participates in EU market system through customs union with France

**Debt - external:** \$NA

**Economic aid - recipient:** \$NA

**Currency:** 1 French franc (F) = 100 centimes

**Exchange rates:** euros per US\$1 - 0.9867 (January 2000), 0.9386 (1999); French francs (F) per US\$1 - 5.65 (January 1999), 5.8995 (1998), 5.8367 (1997), 5.1155 (1996), 4.9915 (1995)

**Fiscal year:** calendar year

## Communications

**Telephones - main lines in use:** 31,027 (1995)  
**Telephones - mobile cellular:** 2,560 (1994)  
**Telephone system:** automatic telephone system  
*domestic:* NA  
*international:* no satellite earth stations; connected by cable into the French communications system  
**Radio broadcast stations:** AM 1, FM NA, shortwave 8 (1998)  
**Radios:** 34,000 (1997)  
**Television broadcast stations:** 5 (1997)  
**Televisions:** 25,000 (1997)  
**Internet Service Providers (ISPs):** 4 (1999)

## Transportation

**Railways:**  
*total:* 1.7 km  
*standard gauge:* 1.7 km 1.435-m gauge  
**Highways:**  
*total:* 50 km  
*paved:* 50 km  
*unpaved:* 0 km (1996 est.)  
**Ports and harbors:** Monaco  
**Merchant marine:** none (1999 est.)  
**Airports:** linked to airport in Nice, France, by helicopter service  
**Heliports:** 1 (shuttle service between the international airport at Nice, France, and Monaco's heliport at Fontvieille)

## Military

**Military - note:** defense is the responsibility of France

## Transnational Issues

**Disputes - international:** none

## Mongolia



## Introduction

**Background:** Long a province of China, Mongolia won its independence in 1921 with Soviet backing. A communist regime was installed in 1924. During the early 1990s, the ex-communist Mongolian People's Revolutionary Party (MPRP) gradually yielded its monopoly on power. In 1996, the Democratic Union Coalition (DUC) defeated the MPRP in a national election and has attempted to establish a number of reforms to modernize the economy. However, many former communists retain key posts and implementation has been difficult.

## Geography

**Location:** Northern Asia, between China and Russia  
**Geographic coordinates:** 46 00 N, 105 00 E  
**Map references:** Asia  
**Area:**  
*total:* 1.565 million sq km  
*land:* 1.565 million sq km  
*water:* 0 sq km  
**Area - comparative:** slightly smaller than Alaska  
**Land boundaries:**  
*total:* 8,114 km  
*border countries:* China 4,673 km, Russia 3,441 km  
**Coastline:** 0 km (landlocked)  
**Maritime claims:** none (landlocked)  
**Climate:** desert; continental (large daily and seasonal temperature ranges)  
**Terrain:** vast semidesert and desert plains; mountains in west and southwest; Gobi Desert in southeast  
**Elevation extremes:**  
*lowest point:* Hoh Nuur 518 m  
*highest point:* Tavan Bogd Uul 4,374 m  
**Natural resources:** oil, coal, copper, molybdenum, tungsten, phosphates, tin, nickel, zinc, wolfram, fluorspar, gold  
**Land use:**  
*arable land:* 1%

*permanent crops:* 0%  
*permanent pastures:* 80%  
*forests and woodland:* 9%  
*other:* 10% (1993 est.)  
**Irrigated land:** 800 sq km (1993 est.)  
**Natural hazards:** dust storms can occur in the spring; grassland fires  
**Environment - current issues:** limited natural fresh water resources; policies of the former communist regime promoting rapid urbanization and industrial growth have raised concerns about their negative effects on the environment; the burning of soft coal in power plants and the lack of enforcement of environmental laws have severely polluted the air in Ulaanbaatar; deforestation, overgrazing, the converting of virgin land to agricultural production have increased soil erosion from wind and rain; desertification and mining activities have also had a deleterious effect on the environment  
**Environment - international agreements:**  
*party to:* Biodiversity, Climate Change, Climate Change-Kyoto Protocol, Desertification, Endangered Species, Environmental Modification, Hazardous Wastes, Law of the Sea, Nuclear Test Ban, Ozone Layer Protection, Wetlands  
*signed, but not ratified:* none of the selected agreements  
**Geography - note:** landlocked; strategic location between China and Russia

## People

**Population:** 2,650,952 (July 2000 est.)  
**Age structure:**  
*0-14 years:* 34% (male 461,719; female 447,426)  
*15-64 years:* 62% (male 816,851; female 816,651)  
*65 years and over:* 4% (male 46,682; female 61,623) (2000 est.)  
**Population growth rate:** 1.54% (2000 est.)  
**Birth rate:** 21.53 births/1,000 population (2000 est.)  
**Death rate:** 6.14 deaths/1,000 population (2000 est.)

## Mongolia (continued)

**Net migration rate:** 0 migrant(s)/1,000 population (2000 est.)

**Sex ratio:**

*at birth:* 1.05 male(s)/female

*under 15 years:* 1.03 male(s)/female

*15-64 years:* 1 male(s)/female

*65 years and over:* 0.76 male(s)/female

*total population:* 1 male(s)/female (2000 est.)

**Infant mortality rate:** 41.22 deaths/1,000 live births (2000 est.)

**Life expectancy at birth:**

*total population:* 67.25 years

*male:* 64.98 years

*female:* 69.64 years (2000 est.)

**Total fertility rate:** 2.4 children born/woman (2000 est.)

**Nationality:**

*noun:* Mongolian(s)

*adjective:* Mongolian

**Ethnic groups:** Mongol 90%, Kazakh 4%, other 6%

**Religions:** predominantly Tibetan Buddhist, Muslim 4%

*note:* previously limited religious activity because of communist regime

**Languages:** Khalkha Mongol 90%, Turkic, Russian

**Literacy:**

*definition:* age 15 and over can read and write

*total population:* 82.9%

*male:* 88.6%

*female:* 77.2% (1988 est.)

### Government

**Country name:**

*conventional long form:* none

*conventional short form:* Mongolia

*local long form:* none

*local short form:* Mongol Uls

*former:* Outer Mongolia

**Data code:** MG

**Government type:** republic

**Capital:** Ulaanbaatar

**Administrative divisions:** 18 provinces (aymguud, singular - aymag) and 3 municipalities\* (hotuud, singular - hot); Arhangay, Bayanhongor, Bayan-Olgii, Bulgan, Darhan\*, Dornod, Dornogovi, Dundgovi, Dzavhan, Erdenet\*, Govi-Altay, Hentii, Hovd, Hovsgol, Omnogovi, Ovorkhangay, Selenge, Suhbaatar, Tov, Ulaanbaatar\*, Uvs

**Independence:** 13 March 1921 (from China)

**National holiday:** National Day, 11 July (1921)

**Constitution:** 12 February 1992

**Legal system:** blend of Russian, Chinese, Turkish, and Western systems of law that combines aspects of a parliamentary and presidential system; constitution ambiguous on judicial review of legislative acts; has not accepted compulsory ICJ jurisdiction

**Suffrage:** 18 years of age; universal

**Executive branch:**

*chief of state:* President Natsagiyn BAGABANDI (since 20 June 1997)

*head of government:* Prime Minister Rinchinnyamin AMARJARGAL (since 30 August 1999)

*cabinet:* Cabinet appointed by the State Great Hural in consultation with the president

*elections:* president nominated by parties in the State Great Hural and elected by popular vote for a four-year term; election last held 18 May 1997 (next to be held summer 2001); following legislative elections, the leader of the majority party or majority coalition is usually elected prime minister by the State Great Hural; election last held 30 August 1999 (next to be held NA)

*election results:* Natsagiyn BAGABANDI elected president; percent of vote - Natsagiyn BAGABANDI (MPRP) 60.8%, Punsalmaagiyn OCHIRBAT (MNDP and MSDP) 29.8%, Jambyn GOMBOJAV 6.6%; Rinchinnyamin AMARJARGAL elected prime minister by a vote in the State Great Hural of 50 to 2

**Legislative branch:** unicameral State Great Hural (76 seats; members elected by popular vote to serve four-year terms)

*elections:* last held 30 June 1996 (next to be held NA June 2000)

*election results:* percent of vote by party - DUC 66%, MPRP 33%, MCP 1%; seats by party - DUC 50 (MNDP 34, MSDP 13, independents 3), MPRP 25, MCP 1

**Judicial branch:** Supreme Court, serves as appeals court for people's and provincial courts, but to date rarely overturns verdicts of lower courts, judges are nominated by the General Council of Courts for approval by the State Great Hural

**Political parties and leaders:** Democratic Union Coalition or DUC (includes the MNDP and the MSDP); Independence Party [leader NA]; Mongolian Conservative Party or MCP [JARGALSAIHAN]; Mongolian Democratic New Socialist Party or MDNSP [B. ERDENEBAT, chairman]; Mongolian Democratic Renaissance Party or MDRP [BYAMBASUREN, chairman]; Mongolian National Democratic Party or MNDP [R. AMARJARGAL, chairman; B. DELGERMAA, general secretary]; Mongolian People's Revolutionary Party or MPRP [N. ENKHBAYAR, chairman; L. ENEBISH, general secretary]; Mongolian Republican Party or MRP [B. JARGALSAIHAN]; Mongolian Social Democratic Party or MSDP [Radnaasumbereliyn GONCHIGDORJ, chairman; N. ALTANKHUYAG, general secretary]; Mongolian United Heritage Party or UHP [B. JAMTSAI] (includes the United Party of Herdsman and Farmers, Independence Party, Traditional United Conservative Party, and Mongolian United Private Property Owners Party); Mongolian United Private Property Owners Party [leader NA]; United Party of Herdsman and Farmers [leader NA]; Traditional United Conservative Party [leader NA]; Workers' Party [leader NA]

**International organization participation:** AsDB, ASEAN (observer), CCC, ESCAP, FAO, G-77, IAEA, IBRD, ICAO, ICFTU, ICRM, IDA, IFAD, IFC, IFRCS, ILO, IMF, IMO, Intelsat, Interpol, IOC, ISO, ITU, NAM, OPCW, UN, UNCTAD, UNESCO, UNIDO, UPU, WHO, WIPO, WMO, WTO, WTTO

**Diplomatic representation in the US:**

*chief of mission:* Ambassador Jalbuugiyn

CHOINHOR

*chancery:* 2833 M Street NW, Washington, DC 20007

*telephone:* [1] (202) 333-7117

*FAX:* [1] (202) 298-9227

*consulate(s) general:* New York

**Diplomatic representation from the US:**

*chief of mission:* Ambassador Alphonse F. LA

PORTA

*embassy:* inner north side of the Big Ring, just west of the Selbe Gol, Ulaanbaatar

*mailing address:* c/o American Embassy Beijing, Micro Region 11, Big Ring Road, C. P. O. 1021, Ulaanbaatar 13; PSC 461, Box 300, FPO AP 96521-0002

*telephone:* [976] (1) 329095

*FAX:* [976] (1) 320776

**Flag description:** three equal, vertical bands of red (hoist side), blue, and red; centered on the hoist-side red band in yellow is the national emblem ("soyombo" - a columnar arrangement of abstract and geometric representation for fire, sun, moon, earth, water, and the yin-yang symbol)

### Economy

**Economy - overview:** Economic activity traditionally has been based on agriculture and breeding of livestock. Mongolia also has extensive mineral deposits: copper, coal, molybdenum, tin, tungsten, and gold account for a large part of industrial production. Soviet assistance, at its height one-third of GDP, disappeared almost overnight in 1990-91, at the time of the dismantlement of the USSR. Mongolia was driven into deep recession, which was prolonged by the Mongolian People's Revolutionary Party's (MPRP) reluctance to undertake serious economic reform. The Democratic Union Coalition (DUC) government has embraced free-market economics, easing price controls, liberalizing domestic and international trade, and attempting to restructure the banking system and the energy sector. Major domestic privatization programs have been undertaken, as well as fostering of foreign investment through international tender of the oil distribution company, a leading cashmere company, and banks. Reform has been held back by the ex-communist MPRP opposition and by the political instability brought about through four successive governments under the DUC. Economic growth picked up in 1997-99 after stalling in 1996 due to a series of natural disasters and declines in world prices of copper and cashmere. Public revenues and exports collapsed in 1998 and 1999 due to the repercussions of the Asian financial crisis. In August and September 1999, the economy suffered from a temporary Russian ban on exports of oil and oil products. Mongolia joined the World Trade Organization (WTO) in 1997. The international donor community pledged over \$300 million per year at the last Consultative Group Meeting, held in Ulaanbaatar in June 1999.

## Mongolia (continued)

**GDP:** purchasing power parity - \$6.1 billion (1999 est.)  
**GDP - real growth rate:** 3.5% (1999 est.)  
**GDP - per capita:** purchasing power parity - \$2,320 (1999 est.)  
**GDP - composition by sector:**  
*agriculture:* 33%  
*industry:* 24%  
*services:* 43% (1999 est.)  
**Population below poverty line:** 40% (1999 est.)  
**Household income or consumption by percentage share:**  
*lowest 10%:* 2.9%  
*highest 10%:* 24.5% (1995)  
**Inflation rate (consumer prices):** 9.5% (1998)  
**Labor force:** 1.256 million (1998)  
**Labor force - by occupation:** primarily herding/agricultural  
**Unemployment rate:** 4.5% (1998)  
**Budget:**  
*revenues:* \$260 million  
*expenditures:* \$366 million, including capital expenditures of \$NA (1999)  
**Industries:** construction materials, mining (particularly coal and copper); food and beverages, processing of animal products  
**Industrial production growth rate:** 3.2% (1998)  
**Electricity - production:** 2.66 billion kWh (1998)  
**Electricity - production by source:**  
*fossil fuel:* 100%  
*hydro:* 0%  
*nuclear:* 0%  
*other:* 0% (1998)  
**Electricity - consumption:** 2.816 billion kWh (1998)  
**Electricity - exports:** 0 kWh (1998)  
**Electricity - imports:** 342 million kWh (1998)  
**Agriculture - products:** wheat, barley, potatoes, forage crops; sheep, goats, cattle, camels, horses  
**Exports:** \$316.8 million (f.o.b., 1998)  
**Exports - commodities:** copper, livestock, animal products, cashmere, wool, hides, fluorspar, other nonferrous metals  
**Exports - partners:** China 30.1%, Switzerland 21.5%, Russia 12.1%, South Korea 9.7%, US 8.1% (1998)  
**Imports:** \$472.4 million (f.o.b., 1998)  
**Imports - commodities:** machinery and equipment, fuels, food products, industrial consumer goods, chemicals, building materials, sugar, tea  
**Imports - partners:** Russia 30.6%, China 13.3%, Japan 11.7%, South Korea 7.5%, US 6.9% (1998)  
**Debt - external:** \$715 million (1998 est.)  
**Economic aid - recipient:** \$250 million (1998 est.)  
**Currency:** 1 tughrík (Tug) = 100 mongos  
**Exchange rates:** tughríks (Tug) per US\$1 - 1,070.39 (December 1999), 1,072.37 (1999), 840.83 (1998), 789.99 (1997), 548.40 (1996), 448.61 (1995)  
**Fiscal year:** calendar year

### Communications

**Telephones - main lines in use:** 93,800 (1998)  
**Telephones - mobile cellular:** NA

### Telephone system:

*domestic:* NA  
*international:* satellite earth station - 1 Intersputnik (Indian Ocean Region)  
**Radio broadcast stations:** AM 12, FM 2, shortwave 13 (1998)  
**Radios:** 360,000 (1997)  
**Television broadcast stations:** 1 (plus 18 provincial repeaters) (1997)  
**Televisions:** 118,000 (1997)  
**Internet Service Providers (ISPs):** NA

### Transportation

**Railways:**  
*total:* 1,928 km  
*broad gauge:* 1,928 km 1.524-m gauge (1994)  
**Highways:**  
*total:* 49,250 km  
*paved:* 1,674 km  
*unpaved:* 47,576 km (1998 est.)  
*note:* much of the unpaved rural road system consists of rough cross-country tracks  
**Waterways:** 400 km of principal routes (1999)  
**Ports and harbors:** none  
**Airports:** 34 (1994 est.)  
**Airports - with paved runways:**  
*total:* 8  
*2,438 to 3,047 m:* 7  
*under 914 m:* 1 (1994 est.)  
**Airports - with unpaved runways:**  
*total:* 26  
*over 3,047 m:* 3  
*2,438 to 3,047 m:* 5  
*1,524 to 2,437 m:* 10  
*914 to 1,523 m:* 3  
*under 914 m:* 5 (1994 est.)

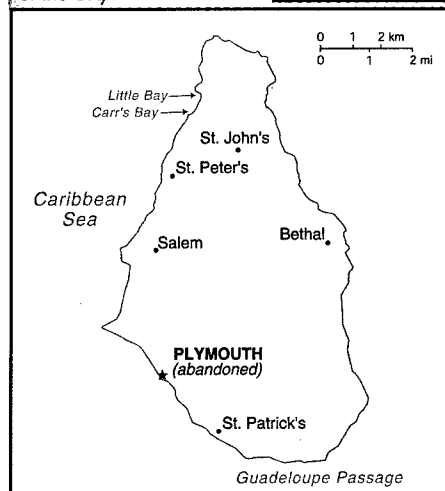
### Military

**Military branches:** Mongolian People's Army (includes Internal Security Forces and Border Guards), Air Force, Civil Defense troops  
**Military manpower - military age:** 18 years of age  
**Military manpower - availability:**  
*males age 15-49:* 727,844 (2000 est.)  
**Military manpower - fit for military service:**  
*males age 15-49:* 473,326 (2000 est.)  
**Military manpower - reaching military age annually:**  
*males:* 29,364 (2000 est.)  
**Military expenditures - dollar figure:** \$20 million (FY97)  
**Military expenditures - percent of GDP:** 2% (FY97)

### Transnational Issues

**Disputes - international:** none

## Montserrat (overseas territory of the UK)



### Introduction

**Background:** Much of this island has been devastated and two-thirds of the population has fled abroad due to the eruption of the Soufriere Hills volcano that began on 18 July 1995.

### Geography

**Location:** Caribbean, island in the Caribbean Sea, southeast of Puerto Rico  
**Geographic coordinates:** 16 45 N, 62 12 W  
**Map references:** Central America and the Caribbean  
**Area:**  
*total:* 100 sq km  
*land:* 100 sq km  
*water:* 0 sq km  
**Area - comparative:** about 0.6 times the size of Washington, DC  
**Land boundaries:** 0 km  
**Coastline:** 40 km  
**Maritime claims:**  
*exclusive fishing zone:* 200 nm  
*territorial sea:* 3 nm  
**Climate:** tropical; little daily or seasonal temperature variation  
**Terrain:** volcanic islands, mostly mountainous, with small coastal lowland  
**Elevation extremes:**  
*lowest point:* Caribbean Sea 0 m  
*highest point:* Chances Peak (in the Soufriere Hills) 914 m  
**Natural resources:** NEGL  
**Land use:**  
*arable land:* 20%  
*permanent crops:* 0%  
*permanent pastures:* 10%  
*forests and woodland:* 40%  
*other:* 30% (1993 est.)  
**Irrigated land:** NA sq km

## Montserrat (continued)

**Natural hazards:** severe hurricanes (June to November); volcanic eruptions (full-scale eruptions of the Soufriere Hills volcano occurred during 1996-97)  
**Environment - current issues:** land erosion occurs on slopes that have been cleared for cultivation

### People

**Population:** 6,409

*note:* an estimated 8,000 refugees left the island following the resumption of volcanic activity in July 1995; some have returned (July 2000 est.)

**Age structure:**

0-14 years: 24.23% (male 778; female 775)

15-64 years: 64.25% (male 1,969; female 2,149)

65 years and over: 11.52% (male 395; female 343) (2000 est.)

**Population growth rate:** 20.53% (2000 est.)

**Birth rate:** 17.48 births/1,000 population (2000 est.)

**Death rate:** 7.49 deaths/1,000 population (2000 est.)

**Net migration rate:** 195.35 migrant(s)/1,000 population (2000 est.)

**Sex ratio:**

*at birth:* 1.04 male(s)/female

*under 15 years:* 1 male(s)/female

*15-64 years:* 0.92 male(s)/female

*65 years and over:* 1.15 male(s)/female

*total population:* 0.96 male(s)/female (2000 est.)

**Infant mortality rate:** 9.1 deaths/1,000 live births (2000 est.)

**Life expectancy at birth:**

*total population:* 77.96 years

*male:* 75.78 years

*female:* 80.23 years (2000 est.)

**Total fertility rate:** 1.85 children born/woman (2000 est.)

**Nationality:**

*noun:* Montserratian(s)

*adjective:* Montserratian

**Ethnic groups:** black, white

**Religions:** Anglican, Methodist, Roman Catholic, Pentecostal, Seventh-Day Adventist, other Christian denominations

**Languages:** English

**Literacy:**

*definition:* age 15 and over has ever attended school

*total population:* 97%

*male:* 97%

*female:* 97% (1970 est.)

### Government

**Country name:**

*conventional long form:* none

*conventional short form:* Montserrat

**Data code:** MH

**Dependency status:** overseas territory of the UK

**Government type:** NA

**Capital:** Plymouth (abandoned in 1997 due to volcanic activity; interim government buildings have been built at Brades, in the Carr's Bay/Little Bay vicinity at the northwest end of Montserrat)

**Administrative divisions:** 3 parishes; Saint Anthony, Saint Georges, Saint Peter's

**Independence:** none (overseas territory of the UK)

**National holiday:** Celebration of the Birthday of the Queen (second Saturday of June)

**Constitution:** present constitution came into force 19 December 1989

**Legal system:** English common law and statutory law

**Suffrage:** 18 years of age; universal

**Executive branch:**

*chief of state:* Queen ELIZABETH II (since 6 February 1952), represented by Governor Anthony John ABBOTT (since NA September 1997)

*head of government:* Chief Minister David BRANDT (since 22 August 1997)

*cabinet:* Executive Council consists of the governor, the chief minister, three other ministers, the attorney general, and the finance secretary

*elections:* the monarch is hereditary; governor appointed by the monarch; following legislative elections, the leader of the majority party usually becomes chief minister; note - as a result of the last election, a coalition party was formed between NPP, NDP, and one of the independent candidates

**Legislative branch:** unicameral Legislative Council (11 seats, 7 popularly elected; members serve five-year terms)

*elections:* last held 11 November 1996 (next to be held by NA 2001)

*election results:* percent of vote by party - NA; seats by party - PPA 2, MNR 2, NPP 1, independent 2

**Judicial branch:** Eastern Caribbean Supreme Court (based in Saint Lucia), one judge of the Supreme Court is a resident of the islands and presides over the High Court

**Political parties and leaders:** Movement for National Reconstruction or MNR [Percival Austin BRAMBLE]; National Development Party or NDP [leader NA]; National Progressive Party or NPP [Reuben T. MEADE]; People's Progressive Alliance or PPA [Bertrand OSBORNE]

**International organization participation:** Caricom, CDB, ECLAC (associate), ICFTU, Interpol (subbureau), OECS, WCL

**Diplomatic representation in the US:** none (overseas territory of the UK)

**Diplomatic representation from the US:** none (overseas territory of the UK)

**Flag description:** blue, with the flag of the UK in the upper hoist-side quadrant and the Montserratian coat of arms centered in the outer half of the flag; the coat of arms features a woman standing beside a yellow harp with her arm around a black cross

### Economy

**Economy - overview:** Severe volcanic activity, which began in July 1995, put a damper on this small, open economy throughout 1996-99. A catastrophic eruption in June 1997 closed the air and sea ports, causing further economic and social dislocation. Two-thirds of the 12,000 inhabitants fled the island.

Some began to return in 1998, but lack of housing limited the number. The agriculture sector continued to be affected by the lack of suitable land for farming and the destruction of crops. Construction was the dominant activity in 1997 and 1998. GDP declined again in 1998. Prospects for the economy depend largely on developments in relation to the volcano and on public sector construction activity. The UK committed about \$100 million in 1996-98 to help reconstruct the economy and has programmed additional aid for 1999-2001.

**GDP:** purchasing power parity - \$31 million (1998 est.)

**GDP - real growth rate:** -16% (1998 est.)

**GDP - per capita:** purchasing power parity - \$NA

**GDP - composition by sector:**

*agriculture:* 5.4%

*industry:* 13.6%

*services:* 81% (1996 est.)

**Population below poverty line:** NA%

**Household income or consumption by percentage share:**

*lowest 10%:* NA%

*highest 10%:* NA%

**Inflation rate (consumer prices):** 5% (1998)

**Labor force:** 4,521 (1992); note - recently lowered by flight of people from volcanic activity

**Labor force - by occupation:** agriculture NA%, industry NA%, services NA%

**Unemployment rate:** 20% (1996 est.)

**Budget:**

*revenues:* \$31.4 million

*expenditures:* \$31.6 million, including capital expenditures of \$8.4 million (1997 est.)

**Industries:** tourism, rum, textiles, electronic appliances

**Industrial production growth rate:** NA%

**Electricity - production:** 10 million kWh (1998)

**Electricity - production by source:**

*fossil fuel:* 100%

*hydro:* 0%

*nuclear:* 0%

*other:* 0% (1998)

**Electricity - consumption:** 9 million kWh (1998)

**Electricity - exports:** 0 kWh (1998)

**Electricity - imports:** 0 kWh (1998)

**Agriculture - products:** cabbages, carrots, cucumbers, tomatoes, onions, peppers; livestock products

**Exports:** \$1.5 million (1998)

**Exports - commodities:** electronic components, plastic bags, apparel, hot peppers, live plants, cattle

**Exports - partners:** US, Antigua and Barbuda (1993)

**Imports:** \$26 million (1998)

**Imports - commodities:** machinery and transportation equipment, foodstuffs, manufactured goods, fuels, lubricants, and related materials

**Imports - partners:** US, UK, Trinidad and Tobago, Japan, Canada (1993)

**Debt - external:** \$8.9 million (1997)

## Montserrat (continued)

**Economic aid - recipient:** \$9.8 million (1995); note - about \$100 million (1996-98) in reconstruction aid from the UK; Country Policy Plan (1999) is a three-year program for spending \$122.8 million in British budgetary assistance

**Currency:** 1 East Caribbean dollar (EC\$) = 100 cents

**Exchange rates:** East Caribbean dollars (EC\$) per US\$1 - 2.7000 (fixed rate since 1976)

**Fiscal year:** 1 April - 31 March

### Communications

**Telephones - main lines in use:** 4,000 (1992)

**Telephones - mobile cellular:** 70 (1994)

**Telephone system:**

*domestic:* NA

*international:* NA

**Radio broadcast stations:** AM 1, FM 2, shortwave 0 (1998)

**Radios:** 7,000 (1997)

**Television broadcast stations:** 1 (1997)

**Televisions:** 3,000 (1997)

**Internet Service Providers (ISPs):** NA

### Transportation

**Railways:** 0 km

**Highways:**

*total:* 269 km

*paved:* 203 km

*unpaved:* 66 km (1995)

**Ports and harbors:** Plymouth (abandoned), Little Bay (anchorage and ferry landing), Carr's Bay

**Merchant marine:** none (1999 est.)

**Airports:** 1 (1999 est.)

**Airports - with paved runways:**

*total:* 1

*914 to 1,523 m:* 1 (1999 est.)

### Military

**Military branches:** Police Force

**Military - note:** defense is the responsibility of the UK

### Transnational Issues

**Disputes - international:** none

## Morocco



### Introduction

**Background:** Morocco's long struggle for independence from France ended in 1956. The internationalized city of Tangier was turned over to the new country that same year. Morocco virtually annexed Western Sahara during the late 1970s, but final resolution on the status of the territory remains unresolved. Gradual political reforms in the 1990s resulted in the establishment of a bicameral legislature in 1997.

### Geography

**Location:** Northern Africa, bordering the North Atlantic Ocean and the Mediterranean Sea, between Algeria and Western Sahara

**Geographic coordinates:** 32 00 N, 5 00 W

**Map references:** Africa

**Area:**

*total:* 446,550 sq km

*land:* 446,300 sq km

*water:* 250 sq km

**Area - comparative:** slightly larger than California

**Land boundaries:**

*total:* 2,017.9 km

*border countries:* Algeria 1,559 km, Western Sahara 443 km, Spain (Ceuta) 6.3 km, Spain (Melilla) 9.6 km

**Coastline:** 1,835 km

**Maritime claims:**

*contiguous zone:* 24 nm

*continental shelf:* 200-m depth or to the depth of exploitation

*exclusive economic zone:* 200 nm

*territorial sea:* 12 nm

**Climate:** Mediterranean, becoming more extreme in the interior

**Terrain:** northern coast and interior are mountainous with large areas of bordering plateaus, intermontane valleys, and rich coastal plains

**Elevation extremes:**

*lowest point:* Sebkhah Tah -55 m

*highest point:* Jebel Toubkal 4,165 m

**Natural resources:** phosphates, iron ore, manganese, lead, zinc, fish, salt

**Land use:**

*arable land:* 21%

*permanent pastures:* 1%

*permanent crops:* 47%

*forests and woodland:* 20%

*other:* 11% (1993 est.)

**Irrigated land:** 12,580 sq km (1993 est.)

**Natural hazards:** northern mountains geologically unstable and subject to earthquakes; periodic droughts

**Environment - current issues:** land degradation/desertification (soil erosion resulting from farming of marginal areas, overgrazing, destruction of vegetation); water supplies contaminated by raw sewage; siltation of reservoirs; oil pollution of coastal waters

**Environment - international agreements:**

*party to:* Biodiversity, Climate Change, Desertification, Endangered Species, Hazardous Wastes, Marine Dumping, Nuclear Test Ban, Ozone Layer Protection, Ship Pollution, Wetlands  
*signed, but not ratified:* Environmental Modification, Law of the Sea

**Geography - note:** strategic location along Strait of Gibraltar

### People

**Population:** 30,122,350 (July 2000 est.)

**Age structure:**

*0-14 years:* 35% (male 5,372,393; female 5,175,114)

*15-64 years:* 60% (male 9,021,259; female 9,163,548)

*65 years and over:* 5% (male 632,698; female 757,338) (2000 est.)

**Population growth rate:** 1.74% (2000 est.)

**Birth rate:** 24.6 births/1,000 population (2000 est.)

**Death rate:** 6.02 deaths/1,000 population (2000 est.)

**Net migration rate:** -1.21 migrant(s)/1,000 population (2000 est.)

**Sex ratio:**

*at birth:* 1.05 male(s)/female

*under 15 years:* 1.04 male(s)/female

*15-64 years:* 0.98 male(s)/female

*65 years and over:* 0.84 male(s)/female

*total population:* 1 male(s)/female (2000 est.)

**Infant mortality rate:** 49.72 deaths/1,000 live births (2000 est.)

**Life expectancy at birth:**

*total population:* 69.13 years

*male:* 66.92 years

*female:* 71.44 years (2000 est.)

**Total fertility rate:** 3.13 children born/woman (2000 est.)

**Nationality:**

*noun:* Moroccan(s)

*adjective:* Moroccan

**Ethnic groups:** Arab-Berber 99.1%, other 0.7%, Jewish 0.2%

## Morocco (continued)

**Religions:** Muslim 98.7%, Christian 1.1%, Jewish 0.2%

**Languages:** Arabic (official), Berber dialects, French often the language of business, government, and diplomacy

**Literacy:**

*definition:* age 15 and over can read and write

*total population:* 43.7%

*male:* 56.6%

*female:* 31% (1995 est.)

### Government

**Country name:**

*conventional long form:* Kingdom of Morocco

*conventional short form:* Morocco

*local long form:* Al Mamlakah al Maghribiyah

*local short form:* Al Maghrib

**Data code:** MO

**Government type:** constitutional monarchy

**Capital:** Rabat

**Administrative divisions:** 37 provinces and 2 wilayas\*; Agadir, Al Hoceima, Azilal, Beni Mellal, Ben Slimane, Boulemane, Casablanca\*, Chaouen, El Jadida, El Kelaa des Srahna, Er Rachidia, Essaouira, Fes, Figuig, Guelmim, Ifrane, Kenitra, Khemisset, Khenifra, Khouribga, Laayoune, Larache, Marrakech, Meknes, Nador, Ouarzazate, Oujda, Rabat-Sale\*, Safi, Settat, Sidi Kacem, Tanger, Tan-Tan, Taounate, Taroudannt, Tata, Taza, Tetouan, Tiznit

*note:* three additional provinces of Ad Dakhla (Oued Eddahab), Boujdour, and Es Smara as well as parts of Tan-Tan and Laayoune fall within Moroccan-claimed Western Sahara; decentralization/regionalization law passed by the legislature in March 1997 creating many new provinces/regions; specific details and scope of the reorganization not yet available

**Independence:** 2 March 1956 (from France)

**National holiday:** Throne Day or Sete de Throne 30 July (1999) (anniversary of King MOHAMED VI's accession to the throne)

**Constitution:** 10 March 1972, revised 4 September 1992, amended (to create bicameral legislature) September 1996

**Legal system:** based on Islamic law and French and Spanish civil law system; judicial review of legislative acts in Constitutional Chamber of Supreme Court

**Suffrage:** 21 years of age; universal

**Executive branch:**

*chief of state:* King MOHAMED VI (since 23 July 1999)

*head of government:* Prime Minister Abderrahmane YOUSOUFI (since 14 March 1998)

*cabinet:* Council of Ministers appointed by the monarch

*elections:* none; the monarch is hereditary; prime minister appointed by the monarch following legislative elections

**Legislative branch:** bicameral Parliament consists of an upper house or Chamber of Counselors (270 seats; members elected indirectly by local councils, professional organizations, and labor syndicates for nine-year terms; one-third of the members are

renewed every three years) and a lower house or Chamber of Representatives (325 seats; members elected by popular vote for five-year terms)

*elections:* Chamber of Counselors - last held 5 December 1997 (next to be held NA December 2000); Chamber of Representatives - last held 14 November 1997 (next to be held NA November 2002)

*election results:* Chamber of Counselors - percent of vote by party - NA; seats by party - RNI 42, MDS 33, UC 28, MP 27, PND 21, IP 21, USFP 16, MNP 15, UT 13, FFD 12, CDT 11, UTM 8, PPS 7, PSD 4, PDI 4, UGTM 3, UNMT 2, other 3; Chamber of Representatives - percent of vote by party - NA; seats by party - USFP 57, UC 50, RNI 46, MP 40, MDS 32, IP 32, MNP 19, PND 10, MPCD 9, PPS 9, FFD 9, PSD 5, OADP 4, PA 2, PDI 1

*note:* CDT, UTM, UGTM, UNMT are all labor unions listed under Political pressure groups and leaders; see explanation in the description of Parliament

**Judicial branch:** Supreme Court, judges are appointed on the recommendation of the Supreme Council of the Judiciary, presided over by the monarch

**Political parties and leaders:** Action Party or PA [Ahmed ABAKIL]; Constitutional Union or UC [Abdellatif SEMLALI]; Democratic Forces Front or FFD [Thami KHIARI]; Democratic Socialist Party or PSD [Issa al-OUARDIGHI]; Democratic Party for Independence or PDI [Thami el-OUAZZANI, Said BOUACHRINE]; Istiqlal Party or IP [Abbas EL-FASSI]; Labor Party or UT [leader NA]; National Democratic Party or PND [Mohamed Arsalane EL-JADIDI]; National Popular Movement or MNP [Mahjoubi AHARDANE]; National Rally of Independents or RNI [Ahmed OSMAN]; Organization of Democratic and Popular Action or OADP [Mohamed BENSALID]; Party of Progress and Socialism or PPS [Moulay Ismail al ALAOUI]; Popular Constitutional and Democratic Movement or MPCD [Dr. Abdelkarim al-KHATIB]; Popular Movement or MP [Mohamed LAENSER]; Social Democratic Movement or MDS [Mahmoud ARCHANE]; Socialist Union of Popular Forces or USFP [Abderrahmane YOUSOUFI]

**Political pressure groups and leaders:**

Association of Popular Trade Unions or ADP [leader NA]; Democratic Confederation of Labor or CDT [Noubir AMAOUI]; Democratic National Trade Union or USND [leader NA]; Democratic Trade Union or SD [leader NA]; General Union of Moroccan Workers or UGTM [Abderrazzak AFILAL]; Labor Union Commissions or CS [leader NA]; Moroccan National Workers Union or UNMT [leader NA]; Moroccan Union of Workers or UTM [Mahjoub BENSEDIQ]; Party of Shura and Istiqla [Abdelwaheb MAASHI];

**International organization participation:** ABEDA, ACCT (associate), AfDB, AFESD, AL, AMF, AMU, CCC, EBRD, ECA, FAO, G-77, IAEA, IBRD, ICAO, ICC, ICFTU, ICRM, IDA, IDB, IFAD, IFC, IFRCS, IHO (pending member), ILO, IMF, IMO, Intelsat, Interpol, IOC, IOM, ISO, ITU, NAM, OAS (observer), OAU, OIC, OPCW, OSCE (partner), UN, UNCTAD, UNESCO, UNHCR, UNIDO, UPU, WHO, WIPO, WMO, WTO, WTrO

**Diplomatic representation in the US:**

*chief of mission:* Ambassador (vacant)

*chancery:* 1601 21st Street NW, Washington, DC 20009

*telephone:* [1] (202) 462-7979 through 7982

*FAX:* [1] (202) 265-0161

*consulate(s) general:* New York

**Diplomatic representation from the US:**

*chief of mission:* Ambassador Edward M. GABRIEL

*embassy:* 2 Avenue de Marrakech, Rabat

*mailing address:* PSC 74, Box 3, APO AE 09718

*telephone:* [212] (7) 76 22 65

*FAX:* [212] (7) 76 56 61

*consulate(s) general:* Casablanca

**Flag description:** red with a green pentacle

(five-pointed, linear star) known as Solomon's seal in the center of the flag; green is the traditional color of Islam

### Economy

**Economy - overview:** Morocco faces the problems typical of developing countries - restraining government spending, reducing constraints on private activity and foreign trade, and achieving sustainable economic growth. Since the early 1980s the government has pursued an economic program toward these objectives with the support of the IMF, the World Bank, and the Paris Club of creditors. The dirham is now fully convertible for current account transactions; reforms of the financial sector have been implemented; and state enterprises are being privatized. Drought conditions depressed activity in the key agricultural sector, and contributed to an economic slowdown in 1999. Favorable rainfalls have led Morocco to predict a growth of 6% for 2000. Formidable long-term challenges include: servicing the external debt; preparing the economy for freer trade with the EU; and improving education and attracting foreign investment to improve living standards and job prospects for Morocco's youthful population.

**GDP:** purchasing power parity - \$108 billion (1999 est.)

**GDP - real growth rate:** 0% (1999 est.)

**GDP - per capita:** purchasing power parity - \$3,600 (1999 est.)

**GDP - composition by sector:**

*agriculture:* 16%

*industry:* 30%

*services:* 54% (1998 est.)

**Population below poverty line:** 13.1% (1990-91 est.)

**Household income or consumption by percentage share:**

*lowest 10%:* 2.8%

*highest 10%:* 30.5% (1990-91)

**Inflation rate (consumer prices):** 1.9% (1999 est.)

**Labor force:** 11 million (1997 est.)

**Labor force - by occupation:** agriculture 50%, services 35%, industry 15% (1999 est.)

**Unemployment rate:** 19% (1998 est.)

## Morocco (continued)

### Budget:

revenues: \$9.1 billion

expenditures: \$10 billion, including capital

expenditures of \$1.7 billion (FY98/99 est.)

**Industries:** phosphate rock mining and processing, food processing, leather goods, textiles, construction, tourism

**Industrial production growth rate:** 2% (1998 est.)

**Electricity - production:** 13.16 billion kWh (1998)

**Electricity - production by source:**

fossil fuel: 83.59%

hydro: 16.41%

nuclear: 0%

other: 0% (1998)

**Electricity - consumption:** 12.363 billion kWh (1998)

**Electricity - exports:** 0 kWh (1998)

**Electricity - imports:** 124 million kWh (1998)

**Agriculture - products:** barley, wheat, citrus, wine, vegetables, olives; livestock

**Exports:** \$7.1 billion (f.o.b., 1998)

**Exports - commodities:** phosphates and fertilizers, food and beverages, minerals (1998)

**Exports - partners:** France 27%, Spain 11%, India 7%, Japan 6%, Italy 5% (1998)

**Imports:** \$9.5 billion (f.o.b., 1998)

**Imports - commodities:** semiprocessed goods, machinery and equipment, food and beverages, consumer goods, fuel (1998)

**Imports - partners:** France 22%, Spain 10%, US 7%, Germany 6%, Italy 6% (1998)

**Debt - external:** \$19.1 billion (1999 est.)

**Economic aid - recipient:** \$565.6 million (1995)

**Currency:** 1 Moroccan dirham (DH) = 100 centimes

**Exchange rates:** Moroccan dirhams (DH) per US\$1 - 10.051 (January 2000), 9.804 (1999), 9.604 (1998), 9.527 (1997), 8.716 (1996), 8.540 (1995)

**Fiscal year:** July 1 - June 30

### Communications

**Telephones - main lines in use:** 1.391 million (1998)

**Telephones - mobile cellular:** 116,645 (1998)

**Telephone system:**

*domestic:* good system composed of open-wire lines, cables, and microwave radio relay links; Internet available but expensive; principal switching centers are Casablanca and Rabat; national network nearly 100% digital using fiber-optic links; improved rural service employs microwave radio relay

*international:* 7 submarine cables; satellite earth stations - 2 Intelsat (Atlantic Ocean) and 1 Arabsat; microwave radio relay to Gibraltar, Spain, and Western Sahara; coaxial cable and microwave radio relay to Algeria; participant in Medarabtel; fiber-optic cable link from Agadir to Algeria and Tunisia

**Radio broadcast stations:** AM 27, FM 25, shortwave 6 (1998)

**Radios:** 6.64 million (1997)

**Television broadcast stations:** 26 (plus 35 repeaters) (1997)

**Televisions:** 3.1 million (1997)

**Internet Service Providers (ISPs):** 27 (1999)

### Transportation

#### Railways:

*total:* 1,907 km

*standard gauge:* 1,907 km 1.435-m gauge (1,003 km electrified; 540 km double track)

#### Highways:

*total:* 57,847 km

*paved:* 30,254 km (including 327 km of expressways)

*unpaved:* 27,593 km (1998 est.)

**Pipelines:** crude oil 362 km; petroleum products 491 km (abandoned); natural gas 241 km

**Ports and harbors:** Agadir, El Jadida, Casablanca, El Jorf Lasfar, Kenitra, Mohammedia, Nador, Rabat, Safi, Tangier; also Spanish-controlled Ceuta and Melilla

#### Merchant marine:

*total:* 40 ships (1,000 GRT or over) totaling 218,987 GRT/263,191 DWT

*ships by type:* cargo 9, chemical tanker 6, container 3, passenger 1, petroleum tanker 3, refrigerated cargo 9, roll-on/roll-off 8, short-sea passenger 1 (1999 est.)

**Airports:** 70 (1999 est.)

**Airports - with paved runways:**

*total:* 26

*over 3,047 m:* 10

*2,438 to 3,047 m:* 5

*1,524 to 2,437 m:* 9

*914 to 1,523 m:* 1

*under 914 m:* 1 (1999 est.)

**Airports - with unpaved runways:**

*total:* 44

*2,438 to 3,047 m:* 1

*1,524 to 2,437 m:* 10

*914 to 1,523 m:* 22

*under 914 m:* 11 (1999 est.)

**Heliports:** 1 (1999 est.)

places of sovereignty (plazas de soberania) on and off the coast of Morocco - the coastal enclaves of Ceuta and Melilla which Morocco contests, as well as the islands of Penon de Alhucemas, Penon de Velez de la Gomera, and Islas Chafarinas

**Illicit drugs:** illicit producer of hashish; trafficking on the increase for both domestic and international drug markets; shipments of hashish mostly directed to Western Europe; transit point for cocaine from South America destined for Western Europe

### Military

**Military branches:** Royal Armed Forces (includes Army, Navy, Air Force), Gendarmerie, Auxiliary Forces

**Military manpower - military age:** 18 years of age

**Military manpower - availability:**

*males age 15-49:* 7,961,552 (2000 est.)

**Military manpower - fit for military service:**

*males age 15-49:* 5,026,210 (2000 est.)

**Military manpower - reaching military age annually:**

*males:* 335,264 (2000 est.)

**Military expenditures - dollar figure:** \$1.361 billion (FY97/98)

**Military expenditures - percent of GDP:** 3.8% (FY97/98)

### Transnational Issues

**Disputes - international:** claims and administers Western Sahara, but sovereignty is unresolved and the UN is attempting to hold a referendum on the issue; the UN-administered cease-fire has been in effect since September 1991; Spain controls five



## Mozambique



### Introduction

**Background:** Almost five centuries as a Portuguese colony came to a close with independence in 1975. Large-scale emigration by whites, economic dependence on South Africa, a severe drought, and a prolonged civil war hindered the country's development. The ruling party formally abandoned Marxism in 1989, and a new constitution the following year provided for multiparty elections and a free market economy. A UN-negotiated peace agreement with rebel forces ended the fighting in 1992.

### Geography

**Location:** Southern Africa, bordering the Mozambique Channel, between South Africa and Tanzania

**Geographic coordinates:** 18 15 S, 35 00 E

**Map references:** Africa

#### Area:

*total:* 801,590 sq km

*land:* 784,090 sq km

*water:* 17,500 sq km

**Area - comparative:** slightly less than twice the size of California

#### Land boundaries:

*total:* 4,571 km

*border countries:* Malawi 1,569 km, South Africa 491 km, Swaziland 105 km, Tanzania 756 km, Zambia 419 km, Zimbabwe 1,231 km

**Coastline:** 2,470 km

#### Maritime claims:

*exclusive economic zone:* 200 nm

*territorial sea:* 12 nm

**Climate:** tropical to subtropical

**Terrain:** mostly coastal lowlands, uplands in center, high plateaus in northwest, mountains in west

#### Elevation extremes:

*lowest point:* Indian Ocean 0 m

*highest point:* Monte Binga 2,436 m

**Natural resources:** coal, titanium, natural gas, hydropower

#### Land use:

*arable land:* 4%

*permanent crops:* 0%

*permanent pastures:* 56%

*forests and woodland:* 18%

*other:* 22% (1993 est.)

**Irrigated land:** 1,180 sq km (1993 est.)

**Natural hazards:** severe droughts and floods occur in central and southern provinces; devastating cyclones

**Environment - current issues:** a long civil war and recurrent drought in the hinterlands have resulted in increased migration of the population to urban and coastal areas with adverse environmental consequences; desertification; pollution of surface and coastal waters

#### Environment - international agreements:

*party to:* Biodiversity, Climate Change, Desertification, Endangered Species, Hazardous Wastes, Law of the Sea, Ozone Layer Protection  
*signed, but not ratified:* none of the selected agreements

### People

**Population:** 19,104,696

*note:* estimates for this country explicitly take into account the effects of excess mortality due to AIDS; this can result in lower life expectancy, higher infant mortality and death rates, lower population and growth rates, and changes in the distribution of population by age and sex than would otherwise be expected; the 1997 Mozambican census reported a population of 16,099,246 (July 2000 est.)

#### Age structure:

*0-14 years:* 43% (male 4,079,240; female 4,122,578)

*15-64 years:* 54% (male 5,123,178; female 5,262,618)

*65 years and over:* 3% (male 215,412; female 301,670) (2000 est.)

**Population growth rate:** 1.47% (2000 est.)

**Birth rate:** 37.99 births/1,000 population (2000 est.)

**Death rate:** 23.29 deaths/1,000 population (2000 est.)

**Net migration rate:** 0 migrant(s)/1,000 population (2000 est.)

#### Sex ratio:

*at birth:* 1.03 male(s)/female

*under 15 years:* 0.99 male(s)/female

*15-64 years:* 0.97 male(s)/female

*65 years and over:* 0.71 male(s)/female

*total population:* 0.97 male(s)/female (2000 est.)

**Infant mortality rate:** 139.86 deaths/1,000 live births (2000 est.)

#### Life expectancy at birth:

*total population:* 37.52 years

*male:* 38.34 years

*female:* 36.68 years (2000 est.)

**Total fertility rate:** 4.93 children born/woman (2000 est.)

#### Nationality:

*noun:* Mozambican(s)

*adjective:* Mozambican

**Ethnic groups:** indigenous tribal groups 99.66% (Shangaan, Chokwe, Manyika, Sena, Makua, and others), Europeans 0.06%, Euro-Africans 0.2%, Indians 0.08%

**Religions:** indigenous beliefs 50%, Christian 30%, Muslim 20%

**Languages:** Portuguese (official), indigenous dialects

#### Literacy:

*definition:* age 15 and over can read and write

*total population:* 40.1%

*male:* 57.7%

*female:* 23.3% (1995 est.)

### Government

#### Country name:

*conventional long form:* Republic of Mozambique

*conventional short form:* Mozambique

*local long form:* Republica de Mocambique

*local short form:* Mocambique

**Data code:** MZ

**Government type:** republic

**Capital:** Maputo

**Administrative divisions:** 10 provinces (provincias, singular - provincia); Cabo Delgado, Gaza, Inhambane, Manica, Maputo, Nampula, Niassa, Sofala, Tete, Zambezia

**Independence:** 25 June 1975 (from Portugal)

**National holiday:** Independence Day, 25 June (1975)

**Constitution:** 30 November 1990

**Legal system:** based on Portuguese civil law system and customary law

**Suffrage:** 18 years of age; universal

#### Executive branch:

*chief of state:* President Joaquim Alberto CHISSANO (since 6 November 1986); *note* - before being popularly elected, CHISSANO was elected president by Frelimo's Central Committee 4 November 1986

(reelected by the Committee 30 July 1989)

*head of government:* Prime Minister Pascoal MOCUMBI (since NA December 1994)

*cabinet:* Cabinet

*elections:* president elected by popular vote for a five-year term; election last held 3-4 December 1999

## Mozambique (continued)

(next to be held NA 2004); prime minister appointed by the president

**election results:** Joaquim Alberto CHISSANO reelected president; percent of vote - Joaquim Alberto CHISSANO 52.29%, Afonso DHLAKAMA 47.71%

**Legislative branch:** unicameral Assembly of the Republic or Assembleia da Republica (250 seats; members are directly elected by popular vote on a secret ballot to serve five-year terms)

**elections:** last held 3-5 December 1999 (next to be held NA 2004)

**election results:** percent of vote by party - Frelimo 48.54%, Renamo-UE 38.81%; seats by party - Frelimo 133, Renamo-UE 117

**note:** Renamo-UE ran as a multiparty coalition; none of the other opposition parties received the 5% required to win parliamentary seats

**Judicial branch:** Supreme Court, judges appointed by the president and judges elected by the Assembly

**Political parties and leaders:** Front for the Liberation of Mozambique (Frente de Libertacao de Mocambique) or Frelimo [Joaquim Alberto CHISSANO, chairman]; Mozambique National Resistance - Electoral Union (Resistencia Nacional Mocambicana - Uniao Eleitoral) or Renamo-UE [Afonso DHLAKAMA, president]

**International organization participation:** ACP, AfDB, C, CCC, ECA, FAO, G-77, IBRD, ICAO, ICFTU, ICRM, IDA, IDB, IFAD, IFC, IFRCS, IHO, ILO, IMF, IMO, Inmarsat, Intelsat, Interpol, IOC, IOM (observer), ISO (correspondent), ITU, NAM, OAU, OIC, SADC, UN, UNCTAD, UNESCO, UNIDO, UNTAET, UPU, WFTU, WHO, WIPO, WMO, WToO, WTrO

**Diplomatic representation in the US:**

**chief of mission:** Ambassador Marcos Geraldo NAMASHULUA

**chancery:** Suite 570, 1990 M Street NW, Washington, DC 20036

**telephone:** [1] (202) 293-7146

**FAX:** [1] (202) 835-0245

**Diplomatic representation from the US:**

**chief of mission:** Ambassador Bryan Dean CURRAN

**embassy:** Avenida Kenneth Kuanda 193, Maputo

**mailing address:** P. O. Box 783, Maputo

**telephone:** [258] (1) 492797

**FAX:** [258] (1) 490114

**Flag description:** three equal horizontal bands of green (top), black, and yellow with a red isosceles triangle based on the hoist side; the black band is edged in white; centered in the triangle is a yellow five-pointed star bearing a crossed rifle and hoe in black superimposed on an open white book

### Economy

**Economy - overview:** Before the peace accord of October 1992, Mozambique's economy was devastated by a protracted civil war and socialist mismanagement. In 1994, it ranked as one of the poorest countries in the world. Since then, Mozambique has undertaken a series of economic reforms. Almost all aspects of the economy have been liberalized to some extent. More than 900 state

enterprises have been privatized. Pending are tax and much needed commercial code reform, as well as greater private sector involvement in the transportation, telecommunications, and energy sectors. Since 1996, inflation has been low and foreign exchange rates stable. Albeit from a small base, Mozambique's economy grew at an annual 10% rate in 1997-99, one of the highest growth rates in the world. Still, the country depends on foreign assistance to balance the budget and to pay for a trade imbalance in which imports outnumber exports by five to one or more. The medium-term outlook for the country looks bright, as trade and transportation links to South Africa and the rest of the region are expected to improve and sizable foreign investments materialize. Among these investments are metal production (aluminum, steel), natural gas, power generation, agriculture (cotton, sugar), fishing, timber, and transportation services. Additional exports in these areas should bring in needed foreign exchange. In addition, Mozambique is on track to receive a formal cancellation of a large portion of its external debt through a World Bank initiative.

**GDP:** purchasing power parity - \$18.7 billion (1999 est.)

**GDP - real growth rate:** 10% (1999 est.)

**GDP - per capita:** purchasing power parity - \$1,000 (1999 est.)

**GDP - composition by sector:**

*agriculture:* 34%

*industry:* 18%

*services:* 48% (1998 est.)

**Population below poverty line:** NA%

**Household income or consumption by percentage share:**

*lowest 10%:* NA%

*highest 10%:* NA%

**Inflation rate (consumer prices):** 4% (1999 est.)

**Labor force:** NA

**Labor force - by occupation:** agriculture 81%, industry 6%, services 13% (1997 est.)

**Unemployment rate:** NA%

**Budget:**

*revenues:* \$402 million

*expenditures:* \$799 million, including capital expenditures of \$NA (1997 est.)

**Industries:** food, beverages, chemicals (fertilizer, soap, paints), petroleum products, textiles, cement, glass, asbestos, tobacco

**Industrial production growth rate:** 39% (1997)

**Electricity - production:** 1.2 billion kWh (1998)

**Electricity - production by source:**

*fossil fuel:* 25%

*hydro:* 75%

*nuclear:* 0%

*other:* 0% (1998)

**Electricity - consumption:** 1.018 billion kWh (1998)

**Electricity - exports:** 483 million kWh (1998)

**Electricity - imports:** 385 million kWh (1998)

**Agriculture - products:** cotton, cashew nuts, sugarcane, tea, cassava (tapioca), corn, rice, tropical fruits, beef, poultry

**Exports:** \$300 million (f.o.b., 1999 est.)

**Exports - commodities:** prawns 40%, cashews, cotton, sugar, copra, citrus, coconuts, timber (1997)

**Exports - partners:** Spain 17%, South Africa 16%, Portugal 12%, US 10%, Japan, Malawi, India, Zimbabwe (1996 est.)

**Imports:** \$1.6 billion (c.i.f., 1999 est.)

**Imports - commodities:** food, clothing, farm equipment, petroleum, transport equipment (1997)

**Imports - partners:** South Africa 55%, Zimbabwe 7%, Saudi Arabia 5%, Portugal 4%, US, Japan, India (1996 est.)

**Debt - external:** \$4.8 billion (1999)

**Economic aid - recipient:** \$1.115 billion (1995)

**Currency:** 1 metical (Mt) = 100 centavos

**Exchange rates:** meticals (Mt) per US\$1 - 13,392.0 (January 2000), 12,775.1 (1999), 11,874.6 (1998), 11,543.6 (1997), 11,293.8 (1996), 9,024.3 (1995)

**Fiscal year:** calendar year

### Communications

**Telephones - main lines in use:** 60,000 (1995)

**Telephones - mobile cellular:** NA

**Telephone system:** fair system of tropospheric scatter, open-wire lines, and microwave radio relay *domestic:* microwave radio relay and tropospheric scatter

*international:* satellite earth stations - 5 Intelsat (2 Atlantic Ocean and 3 Indian Ocean)

**Radio broadcast stations:** AM 14, FM 4, shortwave 17 (1998)

**Radios:** 730,000 (1997)

**Television broadcast stations:** 1 (1997)

**Televisions:** 90,000 (1997)

**Internet Service Providers (ISPs):** 2 (1999)

### Transportation

**Railways:**

*total:* 3,131 km

*narrow gauge:* 2,988 km 1.067-m gauge; 143 km 0.762-m gauge (1994)

**Highways:**

*total:* 30,400 km

*paved:* 5,685 km

*unpaved:* 24,715 km (1996 est.)

**Waterways:** about 3,750 km of navigable routes

**Pipelines:** crude oil 306 km; petroleum products 289 km

*note:* not operating

**Ports and harbors:** Beira, Inhambane, Maputo, Nacala, Pemba, Quelimane

**Merchant marine:**

*total:* 3 ships (1,000 GRT or over) totaling 4,125 GRT/7,024 DWT

*ships by type:* cargo 3 (1999 est.)

**Airports:** 170 (1999 est.)

**Airports - with paved runways:**

*total:* 22

*over 3,047 m:* 1

*2,438 to 3,047 m:* 3

*1,524 to 2,437 m:* 10

## Mozambique (continued)

914 to 1,523 m: 4

under 914 m: 4 (1999 est.)

**Airports - with unpaved runways:**

total: 148

2,438 to 3,047 m: 1

1,524 to 2,437 m: 16

914 to 1,523 m: 39

under 914 m: 92 (1999 est.)

### Military

**Military branches:** Army, Naval Command, Air and Air Defense Forces, Militia

**Military manpower - availability:**

males age 15-49: 4,536,132 (2000 est.)

**Military manpower - fit for military service:**

males age 15-49: 2,617,720 (2000 est.)

**Military expenditures - dollar figure:** \$72 million (FY97)

**Military expenditures - percent of GDP:** 4.7% (FY97)

### Transnational Issues

**Disputes - international:** none

**Illicit drugs:** Southern African transit hub for South American cocaine probably destined for the European and US markets; producer of hashish and methaqualone

## Namibia



*note:* suspected deposits of oil, coal, and iron ore

**Land use:**

arable land: 1%

permanent crops: 0%

permanent pastures: 46%

forests and woodland: 22%

other: 31% (1993 est.)

**Irrigated land:** 60 sq km (1993 est.)

**Natural hazards:** prolonged periods of drought

**Environment - current issues:** very limited natural fresh water resources; desertification

**Environment - international agreements:**

*party to:* Biodiversity, Climate Change, Desertification, Endangered Species, Hazardous Wastes, Law of the Sea, Ozone Layer Protection, Wetlands

*signed, but not ratified:* none of the selected agreements

### People

**Population:** 1,771,327

*note:* estimates for this country explicitly take into account the effects of excess mortality due to AIDS; this can result in lower life expectancy, higher infant mortality and death rates, lower population and growth rates, and changes in the distribution of population by age and sex than would otherwise be expected (July 2000 est.)

**Age structure:**

0-14 years: 43% (male 384,900; female 375,282)

15-64 years: 53% (male 468,942; female 475,504)

65 years and over: 4% (male 28,905; female 37,794) (2000 est.)

**Population growth rate:** 1.57% (2000 est.)

**Birth rate:** 35.23 births/1,000 population (2000 est.)

**Death rate:** 19.49 deaths/1,000 population (2000 est.)

**Net migration rate:** 0 migrant(s)/1,000 population (2000 est.)

**Sex ratio:**

*at birth:* 1.03 male(s)/female

*under 15 years:* 1.03 male(s)/female

*15-64 years:* 0.99 male(s)/female

*65 years and over:* 0.76 male(s)/female

*total population:* 0.99 male(s)/female (2000 est.)

**Infant mortality rate:** 70.88 deaths/1,000 live births (2000 est.)

**Life expectancy at birth:**

*total population:* 42.46 years

*male:* 44.33 years

*female:* 40.53 years (2000 est.)

**Total fertility rate:** 4.89 children born/woman (2000 est.)

**Nationality:**

*noun:* Namibian(s)

*adjective:* Namibian

**Ethnic groups:** black 87.5%, white 6%, mixed 6.5%

*note:* about 50% of the population belong to the Ovambo tribe and 9% to the Kavangos tribe; other ethnic groups are: Herero 7%, Damara 7%, Nama 5%, Caprivian 4%, Bushmen 3%, Baster 2%, Tswana 0.5%

### Introduction

**Background:** South Africa occupied the German colony of Sud-West Afrika during World War I and administered it as a mandate until after World War II when it annexed the territory. In 1966 the Marxist South-West Africa People's Organization (SWAPO) guerrilla group launched a war of independence for the area that was soon named Namibia, but it was not until 1988 that South Africa agreed to end its administration in accordance with a UN peace plan for the entire region. Independence came in 1990.

### Geography

**Location:** Southern Africa, bordering the South Atlantic Ocean, between Angola and South Africa

**Geographic coordinates:** 22 00 S, 17 00 E

**Map references:** Africa

**Area:**

*total:* 825,418 sq km

*land:* 825,418 sq km

*water:* 0 sq km

**Area - comparative:** slightly more than half the size of Alaska

**Land boundaries:**

*total:* 3,824 km

*border countries:* Angola 1,376 km, Botswana 1,360 km, South Africa 855 km, Zambia 233 km

**Coastline:** 1,572 km

**Maritime claims:**

*contiguous zone:* 24 nm

*exclusive economic zone:* 200 nm

*territorial sea:* 12 nm

**Climate:** desert; hot, dry; rainfall sparse and erratic

**Terrain:** mostly high plateau; Namib Desert along coast; Kalahari Desert in east

**Elevation extremes:**

*lowest point:* Atlantic Ocean 0 m

*highest point:* Konigstein 2,606 m

**Natural resources:** diamonds, copper, uranium, gold, lead, tin, lithium, cadmium, zinc, salt, vanadium, natural gas, hydropower, fish

## Namibia (continued)

**Religions:** Christian 80% to 90% (Lutheran 50% at least), indigenous beliefs 10% to 20%

**Languages:** English 7% (official), Afrikaans common language of most of the population and about 60% of the white population, German 32%, indigenous languages: Oshivambo, Herero, Nama

**Literacy:**

*definition:* age 15 and over can read and write

*total population:* 38%

*male:* 45%

*female:* 31% (1960 est.)

### Government

**Country name:**

*conventional long form:* Republic of Namibia

*conventional short form:* Namibia

**Data code:** WA

**Government type:** republic

**Capital:** Windhoek

**Administrative divisions:** 13 regions; Caprivi, Erongo, Hardap, Karas, Omasas, Kunene, Oshana, Oshikoto, Otjozondjupa

**Independence:** 21 March 1990 (from South African mandate)

**National holiday:** Independence Day, 21 March (1990)

**Constitution:** ratified 9 February 1990; effective 12 March 1990

**Legal system:** based on Roman-Dutch law and 1990 constitution

**Suffrage:** 18 years of age; universal

**Executive branch:**

*chief of state:* President Samuel NUJOMA (since 21 March 1990); note - the president is both the chief of state and head of government

*head of government:* President Samuel NUJOMA (since 21 March 1990); note - the president is both the chief of state and head of government

*cabinet:* Cabinet appointed by the president from among the members of the National Assembly

*elections:* president elected by popular vote for a five-year term; election last held 30 November-1 December 1999 (next to be held NA 2004)

*election results:* Samuel NUJOMA elected president; percent of vote - Samuel NUJOMA 77%

**Legislative branch:** bicameral legislature consists of the National Council (26 seats; two members are chosen from each regional council to serve six-year terms) and the National Assembly (72 seats; members are elected by popular vote to serve five-year terms)

*elections:* National Council - elections for regional councils, to determine members of the National Council, held 30 November-1 December 1998 (next to be held by December 2004); National Assembly - last held 30 November-1 December 1999 (next to be held by December 2004)

*election results:* National Council - percent of vote by party - NA; seats by party - SWAPO 21, DTA 4, UDF 1; National Assembly - percent of vote by party - SWAPO 77%, COD 10%, DTA 9%, UDF 3%, MAG

1%; seats by party - SWAPO 55, COD 7, DTA 7, UDF 2, MAG 1,

*note:* the National Council is a purely advisory body  
**Judicial branch:** Supreme Court, judges appointed by the president

**Political parties and leaders:** Congress of Democrats or COD [Ben ULENGA]; Democratic Turnhalle Alliance of Namibia or DTA [Katuutire KAURA, president]; Monitor Action Group or MAG [Kosie PRETORIUS]; South West Africa People's Organization or SWAPO [Sam NUJOMA]; United Democratic Front or UDF [Justus GAROEB]

**International organization participation:** ACP, AfDB, C, CCC, ECA, FAO, G-77, IAEA, IBRD, ICAO, ICRM, IFAD, IFC, IFRCS, ILO, IMF, IMO, Intelsat, Interpol, IOC, IOM (observer), ISO (subscriber), ITU, NAM, OAU, OPCW, SACU, SADC, UN, UN Security Council (temporary), UNCTAD, UNESCO, UNHCR, UNIDO, UPU, WCL, WHO, WIPO, WMO, WTO, WTrO

**Diplomatic representation in the US:**

*chief of mission:* Ambassador Leonard Nangolo IIPUMBU

*chancery:* 1605 New Hampshire Avenue NW, Washington, DC 20009

*telephone:* [1] (202) 986-0540

*FAX:* [1] (202) 986-0443

**Diplomatic representation from the US:**

*chief of mission:* Ambassador Jeffrey A. BADER  
*embassy:* Ausplan Building, 14 Lossen Street, Private Bag 12029 Ausspannplatz, Windhoek

*mailing address:* use embassy street address

*telephone:* [264] (61) 221601

*FAX:* [264] (61) 229792

**Flag description:** a large blue triangle with a yellow sunburst fills the upper left section and an equal green triangle (solid) fills the lower right section; the triangles are separated by a red stripe that is contrasted by two narrow white-edge borders

### Economy

**Economy - overview:** The economy is heavily dependent on the extraction and processing of minerals for export. Mining accounts for 20% of GDP. Namibia is the fourth-largest exporter of nonfuel minerals in Africa and the world's fifth-largest producer of uranium. Rich alluvial diamond deposits make Namibia a primary source for gem-quality diamonds. Namibia also produces large quantities of lead, zinc, tin, silver, and tungsten. Half of the population depends on agriculture (largely subsistence agriculture) for its livelihood. Namibia must import some of its food. Although per capita GDP is four times the per capita GDP of Africa's poorer countries, the majority of Namibia's people live in pronounced poverty because of large-scale unemployment, the great inequality of income distribution, and the large amount of wealth going to foreigners. The Namibian economy has close links to South Africa. GDP growth should improve in 2000-01, because of gains in the diamond and fish sectors. Agreement has been reached on the privatization of

several more enterprises in coming years, which should stimulate long-run foreign investment.

**GDP:** purchasing power parity - \$7.1 billion (1999 est.)

**GDP - real growth rate:** 3% (1999 est.)

**GDP - per capita:** purchasing power parity - \$4,300 (1999 est.)

**GDP - composition by sector:**

*agriculture:* 12%

*industry:* 30%

*services:* 58% (1998 est.)

**Population below poverty line:** NA%

**Household income or consumption by percentage share:**

*lowest 10%:* NA%

*highest 10%:* NA%

**Inflation rate (consumer prices):** 8.5% (1999)

**Labor force:** 500,000

**Labor force - by occupation:** agriculture 47%, industry 25%, services 28% (1999 est.)

**Unemployment rate:** 30% to 40%, including underemployment (1997 est.)

**Budget:**

*revenues:* \$883 million

*expenditures:* \$950 million, including capital expenditures of \$NA (1998)

**Industries:** meat packing, fish processing, dairy products; mining (diamond, lead, zinc, tin, silver, tungsten, uranium, copper)

**Industrial production growth rate:** 10% (1994)

**Electricity - production:** 1.198 billion kWh (1999)

**Electricity - production by source:**

*fossil fuel:* 2%

*hydro:* 98%

*nuclear:* 0%

*other:* 0% (1999)

**Electricity - consumption:** 1.81 billion kWh (1999)

**Electricity - exports:** 56 million kWh (1999)

**Electricity - imports:** 890 million kWh (1999)

*note:* imports electricity from South Africa

**Agriculture - products:** millet, sorghum, peanuts; livestock; fish

**Exports:** \$1.4 billion (f.o.b., 1999 est.)

**Exports - commodities:** diamonds, copper, gold, zinc, lead, uranium; cattle, processed fish, karakul skins

**Exports - partners:** UK 43%, South Africa 26%, Spain 14%, France 8%, Japan (1998 est.)

**Imports:** \$1.5 billion (f.o.b., 1999 est.)

**Imports - commodities:** foodstuffs; petroleum products and fuel, machinery and equipment, chemicals

**Imports - partners:** South Africa 84%, Germany, US, Japan (1995 est.)

**Debt - external:** \$159 million (1999 est.)

**Economic aid - recipient:** \$127 million (1998)

**Currency:** 1 Namibian dollar (N\$) = 100 cents

**Exchange rates:** Namibian dollars (N\$) per US\$1 - 6.12439 (January 2000), 6.10948 (1999), 5.52828 (1998), 4.60796 (1997), 4.29935 (1996), 3.62709 (1995)

**Fiscal year:** 1 April - 31 March

## Namibia (continued)

### Communications

**Telephones - main lines in use:** 100,848 (1997)

**Telephones - mobile cellular:** 20,000 (1998)

**Telephone system:**

*domestic:* good urban services; fair rural service; microwave radio relay links major towns; connections to other populated places are by open wire; 100% digital

*international:* fiber-optic cable to South Africa, microwave radio relay link to Botswana, direct links to other neighboring countries; connected to Africa ONE and South African Far East (SAFE) submarine cables through South Africa; satellite earth stations - 4 Intelsat

**Radio broadcast stations:** AM 2, FM 34, shortwave 5 (1998)

**Radios:** 232,000 (1997)

**Television broadcast stations:** 8 (plus about 20 low-power repeaters) (1997)

**Televisions:** 60,000 (1997)

**Internet Service Providers (ISPs):** 4 (1999)

### Transportation

**Railways:**

*total:* 2,382 km

*narrow gauge:* 2,382 km 1.067-m gauge; single track (1995)

**Highways:**

*total:* 63,258 km

*paved:* 5,250 km

*unpaved:* 58,008 km (1997 est.)

**Ports and harbors:** Luderitz, Walvis Bay

**Merchant marine:** none (1999 est.)

**Airports:** 135 (1999 est.)

**Airports - with paved runways:**

*total:* 22

*over 3,047 m:* 2

*2,438 to 3,047 m:* 2

*1,524 to 2,437 m:* 15

*914 to 1,523 m:* 3 (1999 est.)

**Airports - with unpaved runways:**

*total:* 113

*2,438 to 3,047 m:* 2

*1,524 to 2,437 m:* 21

*914 to 1,523 m:* 69

*under 914 m:* 21 (1999 est.)

### Military

**Military branches:** National Defense Force (Army), Police

**Military manpower - availability:**

*males age 15-49:* 416,529 (2000 est.)

**Military manpower - fit for military service:**

*males age 15-49:* 248,581 (2000 est.)

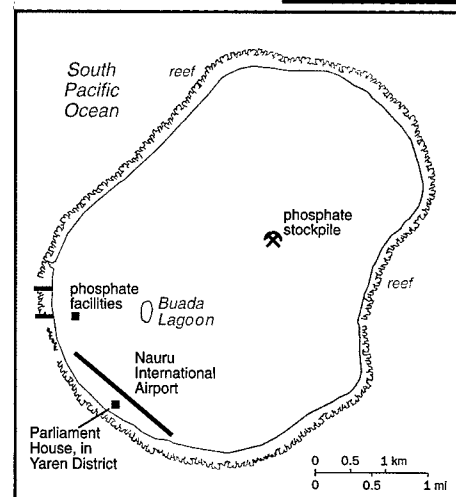
**Military expenditures - dollar figure:** \$90 million (FY97/98)

**Military expenditures - percent of GDP:** 2.6% (FY97/98)

### Transnational Issues

**Disputes - international:** dispute with Botswana over uninhabited Kasikili (Sidudu) Island in Linyanti (Chobe) River resolved by the ICJ in favor of Botswana (13 December 1999); at least one other island in Linyanti River is contested

## Nauru



### Introduction

**Background:** Nauru's phosphate deposits began to be mined early in the 20th century by a German-British consortium; the island was occupied by Australian forces in World War I. Upon achieving independence in 1968, Nauru became the smallest independent republic in the world; it joined the UN in 1999.

### Geography

**Location:** Oceania, island in the South Pacific Ocean, south of the Marshall Islands

**Geographic coordinates:** 0 32 S, 166 55 E

**Map references:** Oceania

**Area:**

*total:* 21 sq km

*land:* 21 sq km

*water:* 0 sq km

**Area - comparative:** about 0.1 times the size of Washington, DC

**Land boundaries:** 0 km

**Coastline:** 30 km

**Maritime claims:**

*exclusive fishing zone:* 200 nm

*territorial sea:* 12 nm

**Climate:** tropical; monsoonal; rainy season (November to February)

**Terrain:** sandy beach rises to fertile ring around raised coral reefs with phosphate plateau in center

**Elevation extremes:**

*lowest point:* Pacific Ocean 0 m

*highest point:* unnamed location along plateau rim 61 m

**Natural resources:** phosphates

**Land use:**

*arable land:* 0%

*permanent crops:* 0%

*permanent pastures:* 0%

*forests and woodland:* 0%

*other:* 100% (1993 est.)

**Irrigated land:** NA sq km

**Natural hazards:** periodic droughts

## Nauru (continued)

**Environment - current issues:** limited natural fresh water resources, roof storage tanks collect rainwater, but mostly dependent on a single, aging desalination plant; intensive phosphate mining during the past 90 years - mainly by a UK, Australia, and New Zealand consortium - has left the central 90% of Nauru a wasteland and threatens limited remaining land resources

**Environment - international agreements:**  
*party to:* Biodiversity, Climate Change, Desertification, Law of the Sea, Marine Dumping  
*signed, but not ratified:* none of the selected agreements

**Geography - note:** Nauru is one of the three great phosphate rock islands in the Pacific Ocean - the others are Banaba (Ocean Island) in Kiribati and Makatea in French Polynesia; only 53 km south of Equator

## People

**Population:** 11,845 (July 2000 est.)

### Age structure:

*0-14 years:* 40.99% (male 2,494; female 2,361)

*15-64 years:* 57.37% (male 3,383; female 3,413)

*65 years and over:* 1.64% (male 97; female 97) (2000 est.)

**Population growth rate:** 2.05% (2000 est.)

**Birth rate:** 27.86 births/1,000 population (2000 est.)

**Death rate:** 7.34 deaths/1,000 population (2000 est.)

**Net migration rate:** 0 migrant(s)/1,000 population (2000 est.)

### Sex ratio:

*at birth:* 1.05 male(s)/female

*under 15 years:* 1.06 male(s)/female

*15-64 years:* 0.99 male(s)/female

*65 years and over:* 1 male(s)/female

*total population:* 1.02 male(s)/female (2000 est.)

**Infant mortality rate:** 10.9 deaths/1,000 live births (2000 est.)

### Life expectancy at birth:

*total population:* 60.84 years

*male:* 57.35 years

*female:* 64.5 years (2000 est.)

**Total fertility rate:** 3.71 children born/woman (2000 est.)

### Nationality:

*noun:* Nauruan(s)

*adjective:* Nauruan

**Ethnic groups:** Nauruan 58%, other Pacific Islander 26%, Chinese 8%, European 8%

**Religions:** Christian (two-thirds Protestant, one-third Roman Catholic)

**Languages:** Nauruan (official, a distinct Pacific Island language), English widely understood, spoken, and used for most government and commercial purposes

### Literacy:

*definition:* NA

*total population:* NA%

*male:* NA%

*female:* NA%

## Government

### Country name:

*conventional long form:* Republic of Nauru

*conventional short form:* Nauru

*former:* Pleasant Island

**Data code:** NR

**Government type:** republic

**Capital:** no official capital; government offices in Yaren District

**Administrative divisions:** 14 districts; Aiwo, Anabar, Anetan, Anibare, Baiti, Boe, Buada, Denigomodu, Ewa, Ijuw, Meneng, Nibok, Uaboe, Yaren

**Independence:** 31 January 1968 (from the Australia-, New Zealand-, and UK-administered UN trusteeship)

**National holiday:** Independence Day, 31 January (1968)

**Constitution:** 29 January 1968

**Legal system:** acts of the Nauru Parliament and British common law

**Suffrage:** 20 years of age; universal and compulsory

### Executive branch:

*chief of state:* President Rene HARRIS (since NA 1999); note - the president is both the chief of state and head of government

*head of government:* President Rene HARRIS (since NA 1999); note - the president is both the chief of state and head of government

*cabinet:* Cabinet appointed by the president from among the members of Parliament

*elections:* president elected by Parliament for a three-year term; election last held 27 April 1999 (next to be held NA 2002)

*election results:* Rene HARRIS elected president; percent of Parliament vote - NA

*note:* former President Bernard DOWIYOGO was deposed in a no-confidence vote

**Legislative branch:** unicameral Parliament (18 seats; members elected by popular vote to serve three-year terms)

*elections:* last held 8 February 1997 (next to be held NA February 2000)

*election results:* percent of vote - NA; seats - independents 18

**Judicial branch:** Supreme Court

**Political parties and leaders:** loose multiparty system; Democratic Party [Kennan ADEANG]; Nauru Party (informal) [Bernard DOWIYOGO]

**International organization participation:** AsDB, C, ESCAP, ICAO, Intelsat (nonsignatory user), Interpol, IOC, ITU, OPCW, Sparteca, SPC, SPF, UN, UNESCO, UPU, WHO

**Diplomatic representation in the US:** Nauru does not have an embassy in the US, but will open a UN office early in 2000 at 800 2nd Avenue, New York, New York

*consulate(s):* Agana (Guam)

**Diplomatic representation from the US:** the US does not have an embassy in Nauru; the US Ambassador to Fiji is accredited to Nauru

**Flag description:** blue with a narrow, horizontal, yellow stripe across the center and a large white 12-pointed star below the stripe on the hoist side; the star indicates the country's location in relation to the Equator (the yellow stripe) and the 12 points symbolize the 12 original tribes of Nauru

## Economy

**Economy - overview:** Revenues of this tiny island come from exports of phosphates, but reserves are expected to be exhausted in the year 2000. Phosphates have given Nauruans one of the highest per capita incomes in the Third World, with estimates of GDP varying widely. Few other resources exist, thus most necessities must be imported, including fresh water from Australia. The rehabilitation of mined land and the replacement of income from phosphates are serious long-term problems. Substantial amounts of phosphate income are invested in trust funds to help cushion the transition. The government also has been borrowing heavily from the trusts to finance fiscal deficits. To cut costs the government has called for a freezing of wages, a reduction of over-staffed public service departments, privatization of numerous government agencies, and closure of some overseas consulates. In recent years Nauru has encouraged the registration of offshore banks and corporations. Tens of billions of dollars have been channeled through their accounts.

**GDP:** purchasing power parity - \$100 million (1993 est.)

**GDP - real growth rate:** NA%

**GDP - per capita:** purchasing power parity - \$10,000 (1993 est.)

**GDP - composition by sector:**

*agriculture:* NA%

*industry:* NA%

*services:* NA%

**Population below poverty line:** NA%

**Household income or consumption by percentage share:**

*lowest 10%:* NA%

*highest 10%:* NA%

**Inflation rate (consumer prices):** -3.6% (1993)

**Labor force - by occupation:** employed in mining phosphates, public administration, education, and transportation

**Unemployment rate:** 0%

### Budget:

*revenues:* \$23.4 million

*expenditures:* \$64.8 million, including capital expenditures of \$NA (FY95/96)

**Industries:** phosphate mining, financial services, coconut products

**Industrial production growth rate:** NA%

**Electricity - production:** 30 million kWh (1998)

**Electricity - production by source:**

*fossil fuel:* 100%

*hydro:* 0%

*nuclear:* 0%

*other:* 0% (1998)

## Nauru (continued)

**Electricity - consumption:** 28 million kWh (1998)

**Electricity - exports:** 0 kWh (1998)

**Electricity - imports:** 0 kWh (1998)

**Agriculture - products:** coconuts

**Exports:** \$25.3 million (f.o.b., 1991)

**Exports - commodities:** phosphates

**Exports - partners:** Australia, NZ

**Imports:** \$21.1 million (c.i.f., 1991)

**Imports - commodities:** food, fuel, manufactures, building materials, machinery

**Imports - partners:** Australia, UK, NZ, Japan

**Debt - external:** \$33.3 million

**Economic aid - recipient:** \$2.25 million from Australia (FY96/97 est.)

**Currency:** 1 Australian dollar (\$) = 100 cents

**Exchange rates:** Australian dollars (\$) per US\$1 - 1.5207 (January 2000), 1.5497 (1999), 1.5888 (1998), 1.3439 (1997), 1.2773 (1996), 1.3486 (1995)

**Fiscal year:** 1 July - 30 June

**Military expenditures - percent of GDP:** NA%

**Military - note:** Nauru maintains no defense forces; under an informal agreement, Australia is responsible for defense of the island

### Transnational Issues

**Disputes - international:** none

### Communications

**Telephones - main lines in use:** 2,000 (1994)

**Telephones - mobile cellular:** 450 (1994)

**Telephone system:** adequate local and international radiotelephone communications provided via Australian facilities  
*domestic:* NA

*international:* satellite earth station - 1 Intelsat (Pacific Ocean)

**Radio broadcast stations:** AM 1, FM 0, shortwave 0 (1998)

**Radios:** 7,000 (1997)

**Television broadcast stations:** 1 (1997)

**Televisions:** 500 (1997)

**Internet Service Providers (ISPs):** NA

### Transportation

**Railways:**

*total:* 3.9 km; note - used to haul phosphates from the center of the island to processing facilities on the southwest coast

**Highways:**

*total:* 30 km

*paved:* 24 km

*unpaved:* 6 km (1998 est.)

**Ports and harbors:** Nauru

**Merchant marine:** none (1999 est.)

**Airports:** 1 (1999 est.)

**Airports - with paved runways:**

*total:* 1

*1,524 to 2,437 m:* 1 (1999 est.)

### Military

**Military branches:** no regular armed forces; Directorate of the Nauru Police Force

**Military manpower - availability:**

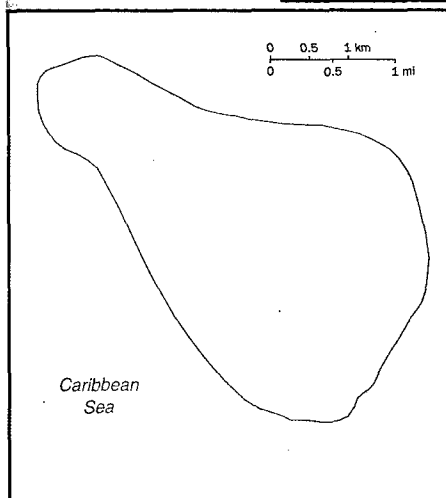
*males age 15-49:* 2,945 (2000 est.)

**Military manpower - fit for military service:**

*males age 15-49:* 1,620 (2000 est.)

**Military expenditures - dollar figure:** \$NA

## Navassa Island (territory of the US)



### Geography

**Location:** Caribbean, island in the Caribbean Sea, about one-fourth of the way from Haiti to Jamaica

**Geographic coordinates:** 18 25 N, 75 02 W

**Map references:** Central America and the Caribbean

**Area:**

*total:* 5.2 sq km

*land:* 5.2 sq km

*water:* 0 sq km

**Area - comparative:** about nine times the size of The Mall in Washington, DC

**Land boundaries:** 0 km

**Coastline:** 8 km

**Maritime claims:**

*exclusive economic zone:* 200 nm

*territorial sea:* 12 nm

**Climate:** marine, tropical

**Terrain:** raised coral and limestone plateau, flat to undulating; ringed by vertical white cliffs (9 to 15 m high)

**Elevation extremes:**

*lowest point:* Caribbean Sea 0 m

*highest point:* unnamed location on southwest side 77 m

**Natural resources:** guano

**Land use:**

*arable land:* 0%

*permanent crops:* 0%

*permanent pastures:* 10%

*forests and woodland:* 0%

*other:* 90%

**Irrigated land:** 0 sq km (1998)

**Natural hazards:** NA

**Environment - current issues:** NA

**Geography - note:** strategic location 160 km south of the US Naval Base at Guantanamo Bay, Cuba; mostly exposed rock, but enough grassland to support goat herds; dense stands of fig-like trees, scattered cactus

## Navassa Island (continued)

### People

**Population:** uninhabited

*note:* transient Haitian fishermen and others camp on the island (July 2000 est.)

### Government

**Country name:**

*conventional long form:* none

*conventional short form:* Navassa Island

**Data code:** BQ

**Dependency status:** unincorporated territory of the US; administered from Washington, DC, by the Fish and Wildlife Service, US Department of the Interior; in September 1996, the Coast Guard ceased operations and maintenance of Navassa Island Light, a 46-meter-tall lighthouse located on the southern side of the island; there has also been a private claim advanced against the island

**Flag description:** the flag of the US is used

### Economy

**Economy - overview:** no economic activity

### Transportation

**Ports and harbors:** none; offshore anchorage only

### Military

**Military - note:** defense is the responsibility of the US

### Transnational Issues

**Disputes - international:** claimed by Haiti

## Nepal



### Introduction

**Background:** In 1951, the Nepalese monarch ended the century-old system of rule by hereditary premiers and instituted a cabinet system of government. Reforms in 1990 established a multiparty democracy within the framework of a constitutional monarchy.

### Geography

**Location:** Southern Asia, between China and India

**Geographic coordinates:** 28 00 N, 84 00 E

**Map references:** Asia

**Area:**

*total:* 140,800 sq km

*land:* 136,800 sq km

*water:* 4,000 sq km

**Area - comparative:** slightly larger than Arkansas

**Land boundaries:**

*total:* 2,926 km

*border countries:* China 1,236 km, India 1,690 km

**Coastline:** 0 km (landlocked)

**Maritime claims:** none (landlocked)

**Climate:** varies from cool summers and severe winters in north to subtropical summers and mild winters in south

**Terrain:** Terai or flat river plain of the Ganges in south, central hill region, rugged Himalayas in north

**Elevation extremes:**

*lowest point:* Kanchan Kalan 70 m

*highest point:* Mount Everest 8,850 m (1999 est.)

**Natural resources:** quartz, water, timber, hydropower, scenic beauty, small deposits of lignite, copper, cobalt, iron ore

**Land use:**

*arable land:* 17%

*permanent crops:* 0%

*permanent pastures:* 15%

*forests and woodland:* 42%

*other:* 26% (1993 est.)

**Irrigated land:** 8,500 sq km (1993 est.)

**Natural hazards:** severe thunderstorms, flooding,

landslides, drought, and famine depending on the timing, intensity, and duration of the summer monsoons

**Environment - current issues:** deforestation (overuse of wood for fuel and lack of alternatives); contaminated water (with human and animal wastes, agricultural runoff, and industrial effluents); wildlife conservation; vehicular emissions

**Environment - international agreements:**

*party to:* Biodiversity, Climate Change, Desertification, Endangered Species, Hazardous Wastes, Law of the Sea, Marine Dumping, Nuclear Test Ban, Ozone Layer Protection, Tropical Timber 83, Tropical Timber 94, Wetlands  
*signed, but not ratified:* Marine Dumping, Marine Life Conservation

**Geography - note:** landlocked; strategic location between China and India; contains eight of world's 10 highest peaks

### People

**Population:** 24,702,119 (July 2000 est.)

**Age structure:**

*0-14 years:* 41% (male 5,187,805; female 4,860,583)

*15-64 years:* 56% (male 7,056,784; female 6,746,293)

*65 years and over:* 3% (male 422,314; female 428,340) (2000 est.)

**Population growth rate:** 2.34% (2000 est.)

**Birth rate:** 33.83 births/1,000 population (2000 est.)

**Death rate:** 10.41 deaths/1,000 population (2000 est.)

**Net migration rate:** 0 migrant(s)/1,000 population (2000 est.)

**Sex ratio:**

*at birth:* 1.05 male(s)/female

*under 15 years:* 1.07 male(s)/female

*15-64 years:* 1.05 male(s)/female

*65 years and over:* 0.99 male(s)/female

*total population:* 1.05 male(s)/female (2000 est.)



## Nepal (continued)

**Infant mortality rate:** 75.93 deaths/1,000 live births (2000 est.)

**Life expectancy at birth:**  
*total population:* 57.84 years  
*male:* 58.3 years  
*female:* 57.35 years (2000 est.)

**Total fertility rate:** 4.68 children born/woman (2000 est.)

**Nationality:**  
*noun:* Nepalese (singular and plural)  
*adjective:* Nepalese

**Ethnic groups:** Newars, Indians, Tibetans, Gurungs, Magars, Tamangs, Bhotias, Rais, Limbus, Sherpas

**Religions:** Hindu 90%, Buddhist 5%, Muslim 3%, other 2% (1981)

*note:* only official Hindu state in the world

**Languages:** Nepali (official), over 20 other languages divided into numerous dialects

**Literacy:**  
*definition:* age 15 and over can read and write  
*total population:* 27.5%  
*male:* 40.9%  
*female:* 14% (1995 est.)

**People - note:** refugee issue over the presence in Nepal of approximately 96,500 Bhutanese refugees, 90% of whom are in seven United Nations Office of the High Commissioner for Refugees (UNHCR) camps

### Government

**Country name:**

*conventional long form:* Kingdom of Nepal

*conventional short form:* Nepal

**Data code:** NP

**Government type:** parliamentary democracy

**Capital:** Kathmandu

**Administrative divisions:** 14 zones (anchal, singular and plural); Bagmati, Bheri, Dhawalagiri, Gandaki, Janakpur, Karnali, Kosi, Lumbini, Mahakali, Mechi, Narayani, Rapti, Sagarmatha, Seti

**Independence:** 1768 (unified by Prithvi Narayan Shah)

**National holiday:** Birthday of His Majesty the King, 28 December (1945)

**Constitution:** 9 November 1990

**Legal system:** based on Hindu legal concepts and English common law; has not accepted compulsory ICJ jurisdiction

**Suffrage:** 18 years of age; universal

**Executive branch:**

*chief of state:* King BIRENDRA Bir Bikram Shah Dev (succeeded to the throne 31 January 1972 following the death of his father King MAHENDRA Bir Bikram Shah Dev, crowned king 24 February 1975); Heir Apparent Crown Prince DIPENDRA Bir Bikram  
*head of government:* Prime Minister Krishna Prasad BHATTARAI (since NA May 1999)

*cabinet:* Cabinet appointed by the monarch on the recommendation of the prime minister

*elections:* none; the monarch is hereditary; following legislative elections, the leader of the majority party or

leader of a majority coalition is usually appointed prime minister by the monarch

**Legislative branch:** bicameral Parliament consists of the National Council (60 seats; 35 appointed by the House of Representatives, 10 by the king, and 15 elected by an electoral college; one-third of the members elected every two years to serve six-year terms) and the House of Representatives (205 seats; members elected by popular vote to serve five-year terms)

*elections:* House of Representatives - last held 3 and 17 May 1999 (next to be held NA May 2004)

*election results:* House of Representatives - percent of vote by party - NC 37.3%, CPN/UML 31.6%, NDP 10.4%, NSP 3.2%, Rastriya Jana Morcha 1.4%, Samyukta Janmorcha Nepal 0.8%, NWPP 0.5%, others 14.8%; seats by party - NC 113, CPN/UML 69, NDP 11, NSP 5, Rastriya Jana Morcha 5, Samyukta Janmorcha Nepal 1, NWPP 1

**Judicial branch:** Supreme Court (Sarbochha Adalat), chief justice is appointed by the monarch on recommendation of the Constitutional Council, the other judges are appointed by the monarch on the recommendation of the Judicial Council

**Political parties and leaders:** Communist Party of Nepal/United Marxist-Leninist or CPN/UML [Madhav Kumar NEPAL, general secretary]; Marxist-Leninist [Sahana PRADHAM, chairman, Bam Dev GAUTAM, general secretary]; National Democratic Party or NDP (also called Rastriya Prajantra Party or RPP) [Surya Bahadur THAPA]; Nepal Sadbhavana (Goodwill) Party or NSP [Gajendra Narayan SINGH, president]; Nepal Workers and Peasants Party or NWPP [Narayan Man BIJUKCHHE, party chair]; Nepali Congress or NC [Girija Prasad KOIRALA, party president, Sushil KOIRALA, general secretary]; Rastriya Jana Morcha [Chitra Bahadur K. C., chairman]; Samyukta Janmorcha Nepal [Lila Mani POKHAREL, general secretary]

**Political pressure groups and leaders:** Maoist guerrilla-based insurgency; numerous small, left-leaning student groups in the capital; several small, radical Nepalese antimanagerial groups

**International organization participation:** AsDB, CCC, CP, ESCAP, FAO, G-77, IBRD, ICAO, ICFTU, ICRM, IDA, IFAD, IFC, IFRC, ILO, IMF, IMO, Intelsat, Interpol, IOC, ISO (correspondent), ITU, MONUC, NAM, OPCW, SAARC, UN, UNCTAD, UNESCO, UNIDO, UNIFIL, UNMIBH, UNMIK, UNMOP, UNMOT, UNTAET, UPU, WFTU, WHO, WIPO, WMO, WTO, WTrO (applicant)

**Diplomatic representation in the US:**

*chief of mission:* Ambassador Damodar Prasad GAUTAM

*chancery:* 2131 Leroy Place NW, Washington, DC 20008

*telephone:* [1] (202) 667-4550

*FAX:* [1] (202) 667-5534

*consulate(s) general:* New York

**Diplomatic representation from the US:**

*chief of mission:* Ambassador Ralph FRANK

*embassy:* Pani Pokhari, Kathmandu

*mailing address:* use embassy street address

*telephone:* [977] (1) 411179

*FAX:* [977] (1) 419963

**Flag description:** red with a blue border around the unique shape of two overlapping right triangles; the smaller, upper triangle bears a white stylized moon and the larger, lower triangle bears a white 12-pointed sun

### Economy

**Economy - overview:** Nepal is among the poorest and least developed countries in the world with nearly half of its population living below the poverty line. Agriculture is the mainstay of the economy, providing a livelihood for over 80% of the population and accounting for 41% of GDP. Industrial activity mainly involves the processing of agricultural produce including jute, sugarcane, tobacco, and grain. Production of textiles and carpets has expanded recently and accounted for about 80% of foreign exchange earnings in the past three years.

Agricultural production is growing by about 5% on average as compared with annual population growth of 2.3%. Since May 1991, the government has been moving forward with economic reforms, particularly those that encourage trade and foreign investment, e.g., by reducing business licenses and registration requirements in order to simplify investment procedures. The government has also been cutting expenditures by reducing subsidies, privatizing state industries, and laying off civil servants. More recently, however, political instability - five different governments over the past few years - has hampered Kathmandu's ability to forge consensus to implement key economic reforms. Nepal has considerable scope for accelerating economic growth by exploiting its potential in hydropower and tourism, areas of recent foreign investment interest. Prospects for foreign trade or investment in other sectors will remain poor, however, because of the small size of the economy, its technological backwardness, its remoteness, its landlocked geographic location, and its susceptibility to natural disaster. The international community's role of funding more than 60% of Nepal's development budget and more than 28% of total budgetary expenditures will likely continue as a major ingredient of growth.

**GDP:** purchasing power parity - \$27.4 billion (1999 est.)

**GDP - real growth rate:** 3.4% (1999 est.)

**GDP - per capita:** purchasing power parity - \$1,100 (1999 est.)

**GDP - composition by sector:**

*agriculture:* 41%

*industry:* 22%

*services:* 37% (1998)

**Population below poverty line:** 42% (1995-96 est.)

**Household income or consumption by percentage share:**

*lowest 10%:* 3.2%

*highest 10%:* 29.8% (1995-96)

**Inflation rate (consumer prices):** 11.8% (FY98/99 est.)

## Nepal (continued)

**Labor force:** 10 million (1996 est.)

*note:* severe lack of skilled labor

**Labor force - by occupation:** agriculture 81%, services 16%, industry 3%

**Unemployment rate:** NA%; substantial underemployment (1999)

**Budget:**

*revenues:* \$536 million

*expenditures:* \$818 million, including capital expenditures of \$NA (FY96/97 est.)

**Industries:** tourism, carpet, textile; small rice, jute, sugar, and oilseed mills; cigarette; cement and brick production

**Industrial production growth rate:** NA%

**Electricity - production:** 1.17 billion kWh (1998)

**Electricity - production by source:**

*fossil fuel:* 5.13%

*hydro:* 94.87%

*nuclear:* 0%

*other:* 0% (1998)

**Electricity - consumption:** 1.212 billion kWh (1998)

**Electricity - exports:** 72 million kWh (1998)

**Electricity - imports:** 196 million kWh (1998)

**Agriculture - products:** rice, corn, wheat, sugarcane, root crops; milk, water buffalo meat

**Exports:** \$485 million (f.o.b., 1998), but does not include unrecorded border trade with India

**Exports - commodities:** carpets, clothing, leather goods, jute goods, grain

**Exports - partners:** India 33%, US 26%, Germany 25% (FY97/98)

**Imports:** \$1.2 billion (f.o.b., 1998)

**Imports - commodities:** gold, machinery and equipment, petroleum products, fertilizer

**Imports - partners:** India 31%, China/Hong Kong 16%, Singapore 14% (FY97/98)

**Debt - external:** \$2.4 billion (1997)

**Economic aid - recipient:** \$411 million (FY97/98)

**Currency:** 1 Nepalese rupee (NR) = 100 paisa

**Exchange rates:** Nepalese rupees (NRs) per US\$1 - 68.784 (January 2000), 68.253 (1999), 65.976 (1998), 58.010 (1997), 56.692 (1996), 51.890 (1995)

**Fiscal year:** 16 July - 15 July

## Communications

**Telephones - main lines in use:** 236,816 (January 2000)

**Telephones - mobile cellular:** NA

**Telephone system:** poor telephone and telegraph service; fair radiotelephone communication service and mobile cellular telephone network

*domestic:* NA

*international:* radiotelephone communications; microwave landline to India; satellite earth station - 1 Intelsat (Indian Ocean)

**Radio broadcast stations:** AM 6, FM 5, shortwave 1 (January 2000)

**Radios:** 840,000 (1997)

**Television broadcast stations:** 6 (1998)

**Televisions:** 130,000 (1997)

**Internet Service Providers (ISPs):** NA

## Transportation

**Railways:**

*total:* 101 km; *note* - all in Kosi close to Indian border

*narrow gauge:* 101 km 0.762-m gauge

**Highways:**

*total:* 13,223 km

*paved:* 4,073 km

*unpaved:* 9,150 km (April 1999)

**Ports and harbors:** none

**Airports:** 45 (1999 est.)

**Airports - with paved runways:**

*total:* 5

*over 3,047 m:* 1

*1,524 to 2,437 m:* 3

*914 to 1,523 m:* 1 (1999 est.)

**Airports - with unpaved runways:**

*total:* 40

*1,524 to 2,437 m:* 2

*914 to 1,523 m:* 9

*under 914 m:* 29 (1999 est.)

## Military

**Military branches:** Royal Nepalese Army, Royal Nepalese Army Air Service, Nepalese Police Force

**Military manpower - military age:** 17 years of age

**Military manpower - availability:**

*males age 15-49:* 6,108,424 (2000 est.)

**Military manpower - fit for military service:**

*males age 15-49:* 3,174,809 (2000 est.)

**Military manpower - reaching military age annually:**

*males:* 287,032 (2000 est.)

**Military expenditures - dollar figure:** \$44 million (FY96/97)

**Military expenditures - percent of GDP:** 0.9% (FY96/97)

## Transnational Issues

**Disputes - international:** over approximately

96,500 Bhutanese refugees in Nepal

**Illicit drugs:** illicit producer of cannabis for the domestic and international drug markets; transit point for opiates from Southeast Asia to the West

## Netherlands



## Introduction

**Background:** The Kingdom of the Netherlands was formed in 1815. In 1830 Belgium seceded and formed a separate kingdom. The Netherlands remained neutral in World War I but suffered a brutal invasion and occupation by Germany in World War II. A modern, industrialized nation, the Netherlands is also a large exporter of agricultural products. The country was a founding member of NATO and the EC, and participated in the introduction of the euro in 1999.

## Geography

**Location:** Western Europe, bordering the North Sea, between Belgium and Germany

**Geographic coordinates:** 52 30 N, 5 45 E

**Map references:** Europe

**Area:**

*total:* 41,532 sq km

*land:* 33,889 sq km

*water:* 7,643 sq km

**Area - comparative:** slightly less than twice the size of New Jersey

**Land boundaries:**

*total:* 1,027 km

*border countries:* Belgium 450 km, Germany 577 km

**Coastline:** 451 km

**Maritime claims:**

*exclusive fishing zone:* 200 nm

*territorial sea:* 12 nm

**Climate:** temperate; marine; cool summers and mild winters

**Terrain:** mostly coastal lowland and reclaimed land (polders); some hills in southeast

**Elevation extremes:**

*lowest point:* Prins Alexanderpolder -7 m

*highest point:* Vaalsberg 321 m

**Natural resources:** natural gas, petroleum, arable land

**Land use:**

*arable land:* 25%

*permanent crops:* 3%

## Netherlands (continued)

*permanent pastures:* 25%

*forests and woodland:* 8%

*other:* 39% (1996 est.)

**Irrigated land:** 6,000 sq km (1996 est.)

**Natural hazards:** the extensive system of dikes and dams protects nearly one-half of the total area from being flooded

**Environment - current issues:** water pollution in the form of heavy metals, organic compounds, and nutrients such as nitrates and phosphates; air pollution from vehicles and refining activities; acid rain

**Environment - international agreements:**

*party to:* Air Pollution, Air Pollution-Nitrogen Oxides, Air Pollution-Sulphur 85, Air Pollution-Sulphur 94, Air Pollution-Volatile Organic Compounds, Antarctic-Environmental Protocol, Antarctic Treaty, Biodiversity, Climate Change, Desertification, Endangered Species, Environmental Modification, Hazardous Wastes, Law of the Sea, Marine Dumping, Marine Life Conservation, Nuclear Test Ban, Ozone Layer Protection, Ship Pollution, Tropical Timber 83, Tropical Timber 94, Wetlands, Whaling  
*signed, but not ratified:* Air Pollution-Persistent Organic Pollutants, Biodiversity, Climate Change-Kyoto Protocol

**Geography - note:** located at mouths of three major European rivers (Rhine, Maas or Meuse, and Schelde)

### People

**Population:** 15,892,237 (July 2000 est.)

**Age structure:**

*0-14 years:* 18% (male 1,497,290; female 1,431,671)

*15-64 years:* 68% (male 5,490,518; female 5,305,848)

*65 years and over:* 14% (male 885,839; female 1,281,071) (2000 est.)

**Population growth rate:** 0.57% (2000 est.)

**Birth rate:** 12.12 births/1,000 population (2000 est.)

**Death rate:** 8.72 deaths/1,000 population (2000 est.)

**Net migration rate:** 2.3 migrant(s)/1,000 population (2000 est.)

**Sex ratio:**

*at birth:* 1.05 male(s)/female

*under 15 years:* 1.05 male(s)/female

*15-64 years:* 1.03 male(s)/female

*65 years and over:* 0.69 male(s)/female

*total population:* 0.98 male(s)/female (2000 est.)

**Infant mortality rate:** 4.42 deaths/1,000 live births (2000 est.)

**Life expectancy at birth:**

*total population:* 78.28 years

*male:* 75.4 years

*female:* 81.28 years (2000 est.)

**Total fertility rate:** 1.64 children born/woman (2000 est.)

**Nationality:**

*noun:* Dutchman(men), Dutchwoman(women)

*adjective:* Dutch

**Ethnic groups:** Dutch 91%, Moroccans, Turks, and other 9% (1999 est.)

**Religions:** Roman Catholic 34%, Protestant 25%, Muslim 3%, other 2%, unaffiliated 36% (1991)

**Languages:** Dutch

**Literacy:**

*definition:* age 15 and over can read and write  
*total population:* 99% (1979 est.)

*male:* NA%

*female:* NA%

### Government

**Country name:**

*conventional long form:* Kingdom of the Netherlands

*conventional short form:* Netherlands

*local long form:* Koninkrijk der Nederlanden

*local short form:* Nederland

**Data code:** NL

**Government type:** constitutional monarchy

**Capital:** Amsterdam; The Hague is the seat of government

**Administrative divisions:** 12 provinces (provincien, singular - provincie); Drenthe, Flevoland, Friesland, Gelderland, Groningen, Limburg, Noord-Brabant, Noord-Holland, Overijssel, Utrecht, Zeeland, Zuid-Holland

**Dependent areas:** Aruba, Netherlands Antilles

**Independence:** 1579 (from Spain)

**National holiday:** Queen's Day, 30 April

**Constitution:** adopted 1814; amended many times, last time 17 February 1983

**Legal system:** civil law system incorporating French penal theory; constitution does not permit judicial review of acts of the States General; accepts compulsory ICJ jurisdiction, with reservations  
**Suffrage:** 18 years of age; universal

**Executive branch:**

*chief of state:* Queen BEATRIX Wilhelmina Armgard (since 30 April 1980); Heir Apparent WILLEM-ALEXANDER (born 27 April 1967), son of the monarch

*head of government:* Prime Minister Wim KOK (since 22 August 1994) and Vice Prime Ministers Annemarie JORRITSMA (since 3 August 1998) and Els BORST-EILERS (since 3 August 1998)

*cabinet:* Council of Ministers appointed by the monarch

*elections:* none; the monarch is hereditary; following Second Chamber elections, the leader of the majority party or leader of a majority coalition is usually appointed prime minister by the monarch; vice prime ministers appointed by the monarch

*note:* government coalition - PvdA, VVD, and D'66; there is also a Council of State composed of the monarch, heir apparent, and councilors consulted by the executive on legislative and administrative policy

**Legislative branch:** bicameral States General or Staten Generaal consists of the First Chamber or Eerste Kamer (75 seats; members indirectly elected by the country's 12 provincial councils for four-year terms) and the Second Chamber or Tweede Kamer (150 seats; members directly elected by popular vote to serve four-year terms)

*elections:* First Chamber - last held 25 May 1999 (next to be held NA May 2003); Second Chamber - last held 6 May 1998 (next to be held May 2002)

*election results:* First Chamber - percent of vote by party - NA; seats by party - CDA 20, VVD 19, PvdA 15, D'66 4, other 17; Second Chamber - percent of vote by party - PvdA 30.0%, VVD 25.3%, CDA 19.3%, D'66 9.3%, other 16.1%; seats by party - PvdA 45, VVD 38, CDA 29, D'66 14, other 24

**Judicial branch:** Supreme Court or Hoge Raad, justices are nominated for life by the monarch

**Political parties and leaders:** Christian Democratic Appeal or CDA [Jaap de Hoop SCHEFFER]; Democrats '66 or D'66 [Tom KOK]; Labor Party or PvdA [Wim KOK]; People's Party for Freedom and Democracy (Liberal) or VVD [Hans F. DIJKSTAL]; a host of minor parties

**Political pressure groups and leaders:** Federation of Netherlands Trade Union Movement (comprising Socialist and Catholic trade unions) and a Protestant trade union; Federation of Catholic and Protestant Employers Associations; Interchurch Peace Council or IKV; large multinational firms; the nondenominational Federation of Netherlands Enterprises

**International organization participation:** AfDB, AsDB, Australia Group, Benelux, BIS, CCC, CE, CERN, EAPC, EBRD, ECE, ECLAC, EIB, EMU, ESA, ESCAP, EU, FAO, G-10, IADB, IAEA, IBRD, ICAO, ICC, ICFTU, ICRM, IDA, IEA, IFAD, IFC, IFRCs, IHO, ILO, IMF, IMO, Inmarsat, Intelsat, Interpol, IOC, IOM, ISO, ITU, NAM (guest), NATO, NEA, NSG, OAS (observer), OECD, OPCW, OSCE, PCA, UN, UN Security Council (temporary), UNCTAD, UNESCO, UNFICYP, UNHCR, UNIDO, UNITAR, UNMIBH, UNMIK, UNTSO, UNU, UPU, WCL, WEU, WHO, WIPO, WMO, WTO, WTrO, ZC

**Diplomatic representation in the US:**

*chief of mission:* Ambassador Joris M. VOS

*chancery:* 4200 Linnean Avenue NW, Washington, DC 20008

*telephone:* [1] (202) 244-5300

*FAX:* [1] (202) 362-3430

*consulate(s) general:* Chicago, Houston, Los Angeles, New York

**Diplomatic representation from the US:**

*chief of mission:* Ambassador Cynthia P. SCHNEIDER

*embassy:* Lange Voorhout 102, 2514 EJ, The Hague

*mailing address:* PSC 71, Box 1000, APO AE 09715

*telephone:* [31] (70) 310-9209

*FAX:* [31] (70) 361-4688

*consulate(s) general:* Amsterdam

**Flag description:** three equal horizontal bands of red (top), white, and blue; similar to the flag of Luxembourg, which uses a lighter blue and is longer

### Economy

**Economy - overview:** The Netherlands is a prosperous and open economy in which the government has successfully reduced its role since the 1980s. Industrial activity is predominantly in food

## Netherlands (continued)

processing, chemicals, petroleum refining, and electrical machinery. A highly mechanized agricultural sector employs no more than 4% of the labor force but provides large surpluses for the food-processing industry and for exports. The Dutch rank third worldwide in value of agricultural exports, behind the US and France. The Netherlands successfully addressed the issue of public finances and stagnating job growth long before its European partners. This has helped cushion the economy from a slowdown in the euro area. Strong 3.8% GDP growth in 1998 was followed by an only slightly lower 3.4% expansion in 1999. The outlook remains favorable, with real GDP growth in 2000 projected at 3.25%, along with a small budget surplus. The Dutch were among the first 11 EU countries establishing the euro currency zone on 1 January 1999.

**GDP:** purchasing power parity - \$365.1 billion (1999 est.)

**GDP - real growth rate:** 3.4% (1999 est.)

**GDP - per capita:** purchasing power parity - \$23,100 (1999 est.)

**GDP - composition by sector:**

agriculture: 3.5%

industry: 26.8%

services: 69.7% (1998 est.)

**Population below poverty line:** NA%

**Household income or consumption by percentage share:**

lowest 10%: 2.9%

highest 10%: 24.7% (1991)

**Inflation rate (consumer prices):** 2.2% (1999 est.)

**Labor force:** 7 million (1998 est.)

**Labor force - by occupation:** services 73%, industry 23%, agriculture 4% (1998 est.)

**Unemployment rate:** 3.5% but generous welfare benefits have prompted large numbers to drop out of the labor market (1999 est.)

**Budget:**

revenues: \$163 billion

expenditures: \$170 billion, including capital expenditures of \$NA (1999 est.)

**Industries:** agroindustries, metal and engineering products, electrical machinery and equipment, chemicals, petroleum, construction, microelectronics, fishing

**Industrial production growth rate:** 3% (1999)

**Electricity - production:** 88.736 billion kWh (1998)

**Electricity - production by source:**

fossil fuel: 91.32%

hydro: 0.11%

nuclear: 4.08%

other: 4.49% (1998)

**Electricity - consumption:** 94.325 billion kWh (1998)

**Electricity - exports:** 400 million kWh (1998)

**Electricity - imports:** 12.2 billion kWh (1998)

**Agriculture - products:** grains, potatoes, sugar beets, fruits, vegetables; livestock

**Exports:** \$169 billion (f.o.b., 1998)

**Exports - commodities:** machinery and equipment, chemicals, fuels; foodstuffs

**Exports - partners:** EU 78% (Germany 27%, Belgium-Luxembourg 13%, France 11%, UK 10%, Italy 6%), Central and Eastern Europe, US (1998)

**Imports:** \$152 billion (f.o.b., 1998)

**Imports - commodities:** machinery and transport equipment, chemicals, fuels; foodstuffs, clothing

**Imports - partners:** EU 61% (Germany 20%, Belgium-Luxembourg 11%, UK 10%, France 7%), US 9%, Central and Eastern Europe (1998)

**Debt - external:** \$0

**Economic aid - donor:** ODA, \$3.4 billion (1999)

**Currency:** 1 Netherlands guilder, gulden, or florin (f.) = 100 cents; note - to be replaced by the euro on 1 January 2002

**Exchange rates:** euros per US\$1 - 0.9867 (January 2000), 0.9386 (1999); Netherlands guilders, gulden, or florins (f.) per US\$1 - 1.8904 (January 1999), 1.9837 (1998), 1.9513 (1997), 1.6859 (1996), 1.6057 (1995)

*note:* on 1 January 1999, the EU introduced a common currency that is now being used by financial institutions in some member countries at a fixed rate of 2.20371 guilders per euro; the euro will replace the local currency in consenting countries for all transactions in 2002

**Fiscal year:** calendar year

### Communications

**Telephones - main lines in use:** 8.431 million (1996)

**Telephones - mobile cellular:** 1.016 million (1996)

**Telephone system:** highly developed and well maintained

*domestic:* the existing system of multi-conductor cables is gradually being replaced by fiber-optic cables; the density of cellular telephone traffic is rapidly increasing and further modernization of the system is expected in the year 2001, with the introduction of the third generation of the Global System for Mobile Communications (GSM)  
*international:* 5 submarine cables; satellite earth stations - 3 Intelsat (1 Indian Ocean and 2 Atlantic Ocean), 1 Eutelsat, and 1 Inmarsat (Atlantic and Indian Ocean regions) (1996)

**Radio broadcast stations:** AM 4, FM 58, shortwave 3 (1998)

**Radios:** 15.3 million (1996)

**Television broadcast stations:** 15 (plus five low-power repeaters) (1997)

**Televisions:** 8.1 million (1997)

**Internet Service Providers (ISPs):** 70 (1999)

### Transportation

**Railways:**

*total:* 2,739 km

*standard gauge:* 2,739 km 1.435-m gauge; (1,991 km electrified) (1998)

**Highways:**

*total:* 125,575 km

*paved:* 113,018 km (including 2,235 km of expressways)

*unpaved:* 12,557 km (1998 est.)

**Waterways:** 5,046 km, of which 47% is usable by craft of 1,000 metric ton capacity or larger

**Pipelines:** crude oil 418 km; petroleum products 965 km; natural gas 10,230 km

**Ports and harbors:** Amsterdam, Delfzijl, Dordrecht, Eemshaven, Groningen, Haarlem, IJmuiden, Maastricht, Rotterdam, Terneuzen, Utrecht

**Merchant marine:**

*total:* 563 ships (1,000 GRT or over) totaling 4,035,899 GRT/4,576,841 DWT

*ships by type:* bulk 3, cargo 343, chemical tanker 41, combination bulk 2, container 56, liquefied gas 20, livestock carrier 1, multi-functional large load carrier 8, passenger 8, petroleum tanker 25, refrigerated cargo 32, roll-on/roll-off 16, short-sea passenger 3, specialized tanker 5 (1999 est.)

*note:* many Dutch-owned ships are also operating under the registry of Netherlands Antilles (1998 est.)

**Airports:** 28 (1999 est.)

**Airports - with paved runways:**

*total:* 19

*over 3,047 m:* 2

*2,438 to 3,047 m:* 7

*1,524 to 2,437 m:* 6

*914 to 1,523 m:* 3

*under 914 m:* 1 (1999 est.)

**Airports - with unpaved runways:**

*total:* 9

*914 to 1,523 m:* 3

*under 914 m:* 6 (1999 est.)

**Heliports:** 1 (1999 est.)

### Military

**Military branches:** Royal Netherlands Army, Royal Netherlands Navy (includes Naval Air Service and Marine Corps), Royal Netherlands Air Force, Royal Constabulary

**Military manpower - military age:** 20 years of age

**Military manpower - availability:**

*males age 15-49:* 4,090,273 (2000 est.)

**Military manpower - fit for military service:**

*males age 15-49:* 3,566,882 (2000 est.)

**Military manpower - reaching military age annually:**

*males:* 96,684 (2000 est.)

**Military expenditures - dollar figure:** \$6.956 billion (FY98)

**Military expenditures - percent of GDP:** NA%

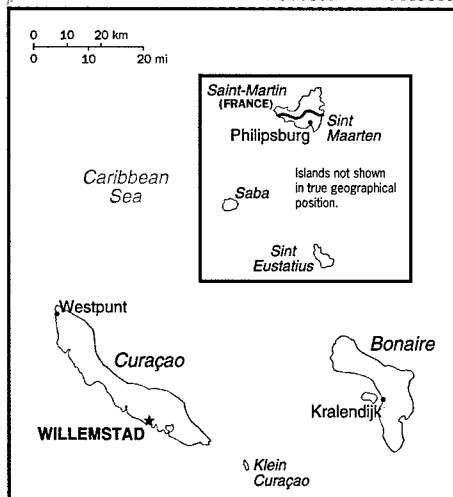
### Transnational Issues

**Disputes - international:** none

**Illicit drugs:** major European producer of illicit amphetamines and other synthetic drugs; important gateway for cocaine, heroin, and hashish entering Europe

## Netherlands Antilles

(part of the Kingdom of the Netherlands)



### Introduction

**Background:** Once the center of the Caribbean slave trade, the island of Curacao was hard hit by the abolition of slavery in 1863. Its prosperity (and that of neighboring Aruba) was restored in the early 20th century with the construction of oil refineries to service the newly discovered Venezuelan oil fields. The island of Sint Maarten is shared with France (whose northern portion is named Saint Martin and is part of Guadeloupe).

### Geography

**Location:** Caribbean, two island groups in the Caribbean Sea - one includes Curacao and Bonaire north of Venezuela and the other is east of the Virgin Islands

**Geographic coordinates:** 12 15 N, 68 45 W

**Map references:** Central America and the Caribbean

#### Area:

*total:* 960 sq km

*land:* 960 sq km

*water:* 0 sq km

*note:* includes Bonaire, Curacao, Saba, Sint Eustatius, and Sint Maarten (Dutch part of the island of Saint Martin)

**Area - comparative:** more than five times the size of Washington, DC

#### Land boundaries:

*total:* 10.2 km

*border countries:* Guadeloupe (Saint Martin) 10.2 km

**Coastline:** 364 km

#### Maritime claims:

*exclusive fishing zone:* 12 nm

*territorial sea:* 12 nm

**Climate:** tropical; ameliorated by northeast trade winds

**Terrain:** generally hilly, volcanic interiors

#### Elevation extremes:

*lowest point:* Caribbean Sea 0 m

*highest point:* Mount Scenery 862 m

**Natural resources:** phosphates (Curacao only), salt (Bonaire only)

#### Land use:

*arable land:* 10%

*permanent crops:* 0%

*permanent pastures:* 0%

*forests and woodland:* 0%

*other:* 90% (1993 est.)

**Irrigated land:** NA sq km

**Natural hazards:** Curacao and Bonaire are south of Caribbean hurricane belt and are rarely threatened; Sint Maarten, Saba, and Sint Eustatius are subject to hurricanes from July to October

**Environment - current issues:** NA

### People

**Population:** 210,134 (July 2000 est.)

#### Age structure:

*0-14 years:* 25% (male 27,320; female 26,230)

*15-64 years:* 67% (male 66,653; female 73,813)

*65 years and over:* 8% (male 6,701; female 9,417) (2000 est.)

**Population growth rate:** 1.01% (2000 est.)

**Birth rate:** 16.94 births/1,000 population (2000 est.)

**Death rate:** 6.42 deaths/1,000 population (2000 est.)

**Net migration rate:** -0.42 migrant(s)/1,000 population (2000 est.)

#### Sex ratio:

*at birth:* 1.05 male(s)/female

*under 15 years:* 1.04 male(s)/female

*15-64 years:* 0.9 male(s)/female

*65 years and over:* 0.71 male(s)/female

*total population:* 0.92 male(s)/female (2000 est.)

**Infant mortality rate:** 11.74 deaths/1,000 live births (2000 est.)

#### Life expectancy at birth:

*total population:* 74.72 years

*male:* 72.56 years

*female:* 76.99 years (2000 est.)

**Total fertility rate:** 2.09 children born/woman (2000 est.)

#### Nationality:

*noun:* Netherlands Antillean(s)

*adjective:* Netherlands Antillean

**Ethnic groups:** mixed black 85%, Carib Amerindian, white, East Asian

**Religions:** Roman Catholic, Protestant, Jewish, Seventh-Day Adventist

**Languages:** Dutch (official), Papiamentu (a Spanish-Portuguese-Dutch-English dialect) predominates, English widely spoken, Spanish

#### Literacy:

*definition:* age 15 and over can read and write

*total population:* 98%

*male:* 98%

*female:* 99% (1981 est.)

### Government

#### Country name:

*conventional long form:* none

*conventional short form:* Netherlands Antilles

*local long form:* none

*local short form:* Nederlandse Antillen

**Data code:** NT

**Dependency status:** part of the Kingdom of the Netherlands; full autonomy in internal affairs granted in 1954

**Government type:** parliamentary

**Capital:** Willemstad

**Administrative divisions:** none (part of the Kingdom of the Netherlands)

*note:* each island has its own government

**Independence:** none (part of the Kingdom of the Netherlands)

**National holiday:** Queen's Day, 30 April (1938)

**Constitution:** 29 December 1954, Statute of the Realm of the Netherlands, as amended

**Legal system:** based on Dutch civil law system, with some English common law influence

**Suffrage:** 18 years of age; universal

#### Executive branch:

*chief of state:* Queen BEATRIX Wilhelmina Armgard of the Netherlands (since 30 April 1980), represented by Governor General Jaime SALEH (since NA October 1989)

*head of government:* Prime Minister Miguel POURIER (since 8 November 1999)

*cabinet:* Council of Ministers elected by the Staten  
*elections:* the monarch is hereditary; governor general appointed by the monarch for a six-year term; following legislative elections, the leader of the majority party is usually elected prime minister by the Staten; election last held 30 January 1998 (next to be held by NA 2002)

*election results:* Miguel POURIER elected prime minister; percent of legislative vote - NA

*note:* government coalition - PDB, DP-St. M, FOL, PLKP, PNP

**Legislative branch:** unicameral States or Staten (22 seats; members are elected by popular vote to serve four-year terms)

*elections:* last held 30 January 1998 (next to be held by NA 2002)

*election results:* percent of vote by party - NA; seats by party - PAR 4, PNP 3, SPA 1, PDB 2, UPB 1, MAN 2, PLKP 3, WIPM 1, SEA 1, DP-St. M 2, FOL 2; no party won enough seats to form a government

*note:* the government of Prime Minister Miguel POURIER is a coalition of several parties

**Judicial branch:** Joint High Court of Justice, judges appointed by the monarch

**Political parties and leaders:** Antillean Restructuring Party or PAR [Miguel POURIER]; C 93 [Stanley BROWN]; Democratic Party of Bonaire or PDB [Jopi ABRAHAM]; Democratic Party of Curacao or DP [Ephraim JONCKHEER]; Democratic Party of Sint Eustatius or DP-St. E [Julian WOODLEY]; Democratic Party of Sint Maarten or DP-St. M [Sarah

## Netherlands Antilles (continued)

WESTCOTT-WILLIAMS]; Foundation Energetic Management Anti-Narcotics or FAME [Eric LODEWIJKS]; Labor Party People's Crusade or PLKP [Errol COVA]; National People's Party or PNP [Suzy ROMER]; New Antilles Movement or MAN [Domenico Filip Don MARTINA]; Nos Patria [Chin BEHILIA]; Patriotic Movement of Sint Maarten or SPA [William MARLIN]; Patriotic Union of Bonaire or UPB [Rudy ELLIS]; People's Party or PAPU [Richard HODI]; Pro Curacao Party or PPK [Winston LOURENS]; Saba Democratic Labor Movement [Steve HASSELL]; Saba Unity Party [Carmen SIMMONDS]; St. Eustatius Alliance or SEA [Ingrid WHITFIELD]; Serious Alternative People's Party or SAPP [Julian ROLLOCKS]; Social Action Cause or KAS [Benny DEMEL]; Socialist Independent or SI [George HUECK]; Windward Islands People's Movement or WIPM [Ray HASSELL]; Workers' Liberation Front or FOL [Wilson GODETT, Jr.]

*note:* political parties are indigenous to each island

**International organization participation:** Caricom (observer), ECLAC (associate), Interpol, IOC, UNESCO (associate), UPU, WMO, WTO (associate)

**Diplomatic representation in the US:** none (represented by the Kingdom of the Netherlands)

**Diplomatic representation from the US:**

*chief of mission:* Consul General Barbara J.

STEPHENSON

*consulate(s) general:* J. B. Gorsiraweg #1, Curacao  
*mailing address:* P. O. Box 158, Willemstad, Curacao  
*telephone:* [599] (9) 4613066

*FAX:* [599] (9) 4616489

**Flag description:** white, with a horizontal blue stripe in the center superimposed on a vertical red band, also centered; five white, five-pointed stars are arranged in an oval pattern in the center of the blue band; the five stars represent the five main islands of Bonaire, Curacao, Saba, Sint Eustatius, and Sint Maarten

### Economy

**Economy - overview:** Tourism, petroleum transshipment, and offshore finance are the mainstays of this small economy, which is closely tied to the outside world. The islands enjoy a high per capita income and a well-developed infrastructure as compared with other countries in the region. Almost all consumer and capital goods are imported, with Venezuela, the US, and Mexico being the major suppliers. Poor soils and inadequate water supplies hamper the development of agriculture.

**GDP:** purchasing power parity - \$2.4 billion (1998 est.)

**GDP - real growth rate:** -0.3% (1998 est.)

**GDP - per capita:** purchasing power parity - \$11,800 (1998 est.)

**GDP - composition by sector:**

*agriculture:* 1%

*industry:* 15%

*services:* 84% (1996 est.)

**Population below poverty line:** NA%

**Household income or consumption by percentage share:**

*lowest 10%:* NA%

*highest 10%:* NA%

**Inflation rate (consumer prices):** 1.1% (1998)

**Labor force:** 89,000

**Labor force - by occupation:** agriculture 1%, industry 13%, services 86% (1994 est.)

**Unemployment rate:** 14.9% (1998 est.)

**Budget:**

*revenues:* \$710.8 million

*expenditures:* \$741.6 million, including capital expenditures of \$NA (1997 est.)

**Industries:** tourism (Curacao, Sint Maarten, and Bonaire), petroleum refining (Curacao), petroleum transshipment facilities (Curacao and Bonaire), light manufacturing (Curacao)

**Industrial production growth rate:** NA%

**Electricity - production:** 1.02 billion kWh (1998)

**Electricity - production by source:**

*fossil fuel:* 100%

*hydro:* 0%

*nuclear:* 0%

*other:* 0% (1998)

**Electricity - consumption:** 949 million kWh (1998)

**Electricity - exports:** 0 kWh (1998)

**Electricity - imports:** 0 kWh (1998)

**Agriculture - products:** aloes, sorghum, peanuts, vegetables, tropical fruit

**Exports:** \$303 million (f.o.b., 1998)

**Exports - commodities:** petroleum products 98% (1993)

**Exports - partners:** US 17.5%, Guatemala 8%, Costa Rica 6.5%, The Bahamas 4.6%, Jamaica 4.1%, Chile 3.4% (1998)

**Imports:** \$1.3 billion (c.i.f., 1998)

**Imports - commodities:** crude petroleum 64%, food, manufactures (1993)

**Imports - partners:** Venezuela 35.3%, US 21%, Mexico 9.8%, Italy 5.4%, Netherlands 4.8%, Brazil 3.1% (1998)

**Debt - external:** \$1.35 billion (1996)

**Economic aid - recipient:** \$NA; note - Netherlands provided a \$97 million aid package in 1996

**Currency:** 1 Netherlands Antillean guilder, gulden, or florin (NAf.) = 100 cents

**Exchange rates:** Netherlands Antillean guilders, gulden, or florins (NAf.) per US\$1 - 1.790 (fixed rate since 1989)

**Fiscal year:** calendar year

### Communications

**Telephones - main lines in use:** 75,000 (1995)

**Telephones - mobile cellular:** 11,727 (1995)

**Telephone system:** generally adequate facilities  
*domestic:* extensive interisland microwave radio relay links

*international:* 2 submarine cables; satellite earth stations - 2 Intelsat (Atlantic Ocean)

**Radio broadcast stations:** AM 9, FM 4, shortwave 0 (1998)

**Radios:** 217,000 (1997)

**Television broadcast stations:** 3 (there is also a cable service which supplies programs received from various US satellite networks and two Venezuelan channels) (1997)

**Televisions:** 69,000 (1997)

**Internet Service Providers (ISPs):** 6 (1999)

### Transportation

**Railways:** 0 km

**Highways:**

*total:* 600 km

*paved:* 300 km

*unpaved:* 300 km (1992 est.)

**Ports and harbors:** Kralendijk, Philipsburg, Willemstad

**Merchant marine:**

*total:* 110 ships (1,000 GRT or over) totaling 1,028,910 GRT/1,285,837 DWT

*ships by type:* bulk 2, cargo 27, chemical tanker 2, combination ore/oil 3, container 16, liquefied gas 4, multi-functional large load carrier 18, passenger 1, petroleum tanker 5, refrigerated cargo 26, roll-on/roll-off 6 (1999 est.)

*note:* a flag of convenience registry; includes ships of 2 countries: Belgium owns 9 ships, Germany 1 (1998 est.)

**Airports:** 5 (1999 est.)

**Airports - with paved runways:**

*total:* 5

*over 3,047 m:* 1

*1,524 to 2,437 m:* 2

*914 to 1,523 m:* 1

*under 914 m:* 1 (1999 est.)

### Military

**Military branches:** Royal Netherlands Navy, Marine Corps, Royal Netherlands Air Force, National Guard, Police Force

**Military manpower - military age:** 20 years of age

**Military manpower - availability:**

*males age 15-49:* 53,766 (2000 est.)

**Military manpower - fit for military service:**

*males age 15-49:* 30,137 (2000 est.)

**Military manpower - reaching military age annually:**

*males:* 1,534 (2000 est.)

**Military - note:** defense is the responsibility of the Kingdom of the Netherlands

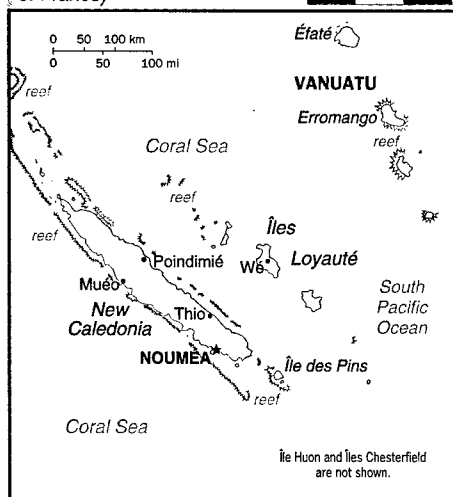
### Transnational Issues

**Disputes - international:** none

**Illicit drugs:** money-laundering center; transshipment point for South American drugs bound for the US and Europe

## New Caledonia

(overseas territory of France)



### Introduction

**Background:** Settled by both Britain and France during the first half of the 19th century, the island was made a French possession in 1853. It served as a penal colony for four decades after 1864. Agitation for independence during the 1980s and early 1990s seems to have dissipated.

### Geography

**Location:** Oceania, islands in the South Pacific Ocean, east of Australia

**Geographic coordinates:** 21 30 S, 165 30 E

**Map references:** Oceania

#### Area:

*total:* 19,060 sq km

*land:* 18,575 sq km

*water:* 485 sq km

**Area - comparative:** slightly smaller than New Jersey

**Land boundaries:** 0 km

**Coastline:** 2,254 km

#### Maritime claims:

*exclusive economic zone:* 200 nm

*territorial sea:* 12 nm

**Climate:** tropical; modified by southeast trade winds; hot, humid

**Terrain:** coastal plains with interior mountains

#### Elevation extremes:

*lowest point:* Pacific Ocean 0 m

*highest point:* Mont Panie 1,628 m

**Natural resources:** nickel, chrome, iron, cobalt, manganese, silver, gold, lead, copper

#### Land use:

*arable land:* 0%

*permanent crops:* 0%

*permanent pastures:* 12%

*forests and woodland:* 39%

*other:* 49% (1993 est.)

**Irrigated land:** 160 sq km (1991)

**Natural hazards:** cyclones, most frequent from November to March

**Environment - current issues:** erosion caused by mining exploitation and forest fires

### People

**Population:** 201,816 (July 2000 est.)

#### Age structure:

*0-14 years:* 31% (male 31,396; female 30,160)

*15-64 years:* 64% (male 65,042; female 63,961)

*65 years and over:* 5% (male 5,324; female 5,933) (2000 est.)

**Population growth rate:** 1.52% (2000 est.)

**Birth rate:** 20.84 births/1,000 population (2000 est.)

**Death rate:** 5.62 deaths/1,000 population (2000 est.)

**Net migration rate:** 0 migrant(s)/1,000 population (2000 est.)

#### Sex ratio:

*at birth:* 1.05 male(s)/female

*under 15 years:* 1.04 male(s)/female

*15-64 years:* 1.02 male(s)/female

*65 years and over:* 0.9 male(s)/female

*total population:* 1.02 male(s)/female (2000 est.)

**Infant mortality rate:** 8.57 deaths/1,000 live births (2000 est.)

#### Life expectancy at birth:

*total population:* 72.77 years

*male:* 69.84 years

*female:* 75.85 years (2000 est.)

**Total fertility rate:** 2.52 children born/woman (2000 est.)

#### Nationality:

*noun:* New Caledonian(s)

*adjective:* New Caledonian

**Ethnic groups:** Melanesian 42.5%, European 37.1%, Wallisian 8.4%, Polynesian 3.8%, Indonesian 3.6%, Vietnamese 1.6%, other 3%

**Religions:** Roman Catholic 60%, Protestant 30%, other 10%

**Languages:** French (official), 33

Melanesian-Polynesian dialects

#### Literacy:

*definition:* age 15 and over can read and write

*total population:* 91%

*male:* 92%

*female:* 90% (1976 est.)

### Government

#### Country name:

*conventional long form:* Territory of New Caledonia and Dependencies

*conventional short form:* New Caledonia

*local long form:* Territoire des Nouvelle-Calédonie et Dépendances

*local short form:* Nouvelle-Calédonie

**Data code:** NC

**Dependency status:** overseas territory of France since 1956

**Government type:** NA

**Capital:** Nouméa

**Administrative divisions:** none (overseas territory of France); there are no first-order administrative

divisions as defined by the US Government, but there are 3 provinces named Iles Loyauté, Nord, and Sud  
**Independence:** none (overseas territory of France); note - a referendum on independence was held in 1998 but did not pass

**National holiday:** National Day, Taking of the Bastille, 14 July (1789)

**Constitution:** 28 September 1958 (French Constitution)

**Legal system:** the 1988 Matignon Accords grant substantial autonomy to the islands; formerly under French law

**Suffrage:** 18 years of age; universal

#### Executive branch:

*chief of state:* President of France Jacques CHIRAC (since 17 May 1995), represented by High

Commissioner Thierry LATASSE (since 19 July 1999)

*head of government:* President of the Government

Jean LEQUES (since 28 May 1999)

*cabinet:* Consultative Committee

*elections:* French president elected by popular vote for a seven-year term; high commissioner appointed

by the French president on the advice of the French

Ministry of Interior; president of the government

elected by the members of the Territorial Congress

**Legislative branch:** unicameral Territorial Congress

or Congrés Territorial (54 seats; members are

members of the three Provincial Assemblies or

Assemblées Provinciales elected by popular vote to

serve five-year terms)

*elections:* last held 9 May 1999 (next to be held NA

2004)

*election results:* percent of vote by party - NA; seats

by party - RPCR 24, FLNKS 12, UNI 6, FCCI 4, FN 4,

Alliance pour la Calédonie 3, LKS 1

*note:* New Caledonia elects 1 seat to the French

Senate; elections last held 27 September 1992 (next

to be held NA September 2001); results - percent of

vote by party - NA; seats by party - RPR 1; New

Caledonia also elects 2 seats to the French National

Assembly; elections last held 25 May-1 June 1997

(next to be held NA 2002); results - percent of vote by

party - NA; seats by party - RPR 2

**Judicial branch:** Court of Appeal or Cour d'Appel;

County Courts; Joint Commerce Tribunal Court;

Children's Court

**Political parties and leaders:** Alliance pour la

Calédonie [Didier LEROUX]; Developper Ensemble

pour Construire l'Avenir or DEPCA [Robert FROUIN];

Federation des Comités de Coordination des

Indépendantistes or FCCI [Raphael MAPOU]; Front

Uni de Liberation Kanak or FULK [Ernest UNE];

Groupe de l'Alliance Multiraciale or GAM [Dany

DALMAYRAE]; Indépendance et Progres [Alphonse

PUJAPUJANE]; Kanak Socialist Front for National

Liberation or FLNKS [Rock WAMYTAN] (includes

PALIKI, UNI, UC, UPM); La Calédonie Autrement

[Denis MILLIARD]; Loyalty Islands Development

Front or FDIL [Cono HAMU]; National Front or FN

[Guy GEORGE]; Parti de Liberation Kanak or PALIKI

[Charles WASHETINE]; Rally for Calédonia in the

Republic or RPCR [Jacques LAFLEUR]; Renouveau



## New Caledonia (continued)

[Thierry VALET]; Socialist Kanak Liberation or LKS [Nidoish NAISSELINE]; Union Caledonienne or UC [Bernard LEPEU]; Union Nationale pour l'Indépendance or UNI [Paul NEAOUTYINE]; Union Progressiste Melanesienne or UPM [Andre GOPEA]  
**International organization participation:** ESCAP (associate), FZ, ICFTU, SPC, WFTU, WMO  
**Diplomatic representation in the US:** none (overseas territory of France)  
**Diplomatic representation from the US:** none (overseas territory of France)  
**Flag description:** the flag of France is used

### Economy

**Economy - overview:** New Caledonia has more than 20% of the world's known nickel resources. In recent years, the economy has suffered because of depressed international demand for nickel, the principal source of export earnings. Only a negligible amount of the land is suitable for cultivation, and food accounts for about 20% of imports. In addition to nickel, the substantial financial support from France and tourism are keys to the health of the economy. The situation in 1998 was clouded by the spillover of financial problems in East Asia and by lower prices for nickel. Nickel prices jumped in 1999, and large additions were made to capacity.

**GDP:** purchasing power parity - \$3 billion (1998 est.)

**GDP - real growth rate:** 3.5% (1998 est.)

**GDP - per capita:** purchasing power parity - \$15,000 (1998 est.)

**GDP - composition by sector:**

*agriculture:* 4%

*industry:* 30%

*services:* 66% (1997 est.)

**Population below poverty line:** NA%

**Household income or consumption by percentage share:**

*lowest 10%:* NA%

*highest 10%:* NA%

**Inflation rate (consumer prices):** 1.5% (1998 est.)

**Labor force:** 79,395 (including 15,018 unemployed, 1996)

**Labor force - by occupation:** agriculture 7%, industry 23%, services 70% (1999 est.)

**Unemployment rate:** 15% (1994)

**Budget:**

*revenues:* \$861.3 million

*expenditures:* \$735.3 million, including capital expenditures of \$52 million (1996 est.)

**Industries:** nickel mining and smelting

**Industrial production growth rate:** NA%

**Electricity - production:** 1.52 billion kWh (1998)

**Electricity - production by source:**

*fossil fuel:* 65.79%

*hydro:* 34.21%

*nuclear:* 0%

*other:* 0% (1998)

**Electricity - consumption:** 1.414 billion kWh (1998)

**Electricity - exports:** 0 kWh (1998)

**Electricity - imports:** 0 kWh (1998)

**Agriculture - products:** vegetables; beef, deer, other livestock products

**Exports:** \$381 million (f.o.b., 1998)

**Exports - commodities:** ferronickels, nickel ore, fish

**Exports - partners:** Japan 36%, France 30%, US 14%, Taiwan 9%, Australia 7% (1997)

**Imports:** \$922 million (c.i.f., 1998)

**Imports - commodities:** foods, machinery and equipment, fuels, minerals

**Imports - partners:** France 41%, Australia 13%, New Zealand 7%, Japan 5% (1998)

**Debt - external:** \$79 million (1998 est.)

**Economic aid - recipient:** \$770 million from France (1998)

**Currency:** 1 Comptoirs Francais du Pacifique franc (CFPF) = 100 centimes

**Exchange rates:** Comptoirs Francais du Pacifique francs (CFPF) per US\$1 - 117.67 (January 2000), 111.93 (1999), 107.25 (1998), 106.11 (1997), 93.00 (1996), 90.75 (1995); note - linked at the rate of 18.18 to the French franc

**Fiscal year:** calendar year

### Communications

**Telephones - main lines in use:** 44,000 (1995)

**Telephones - mobile cellular:** 825 (1995)

**Telephone system:**

*domestic:* NA

*international:* satellite earth station - 1 Intelsat (Pacific Ocean)

**Radio broadcast stations:** AM 1, FM 5, shortwave 0 (1998)

**Radios:** 107,000 (1997)

**Television broadcast stations:** 6 (plus 25 low-power repeaters) (1997)

**Televisions:** 52,000 (1997)

**Internet Service Providers (ISPs):** 1 (1999)

### Transportation

**Railways:** 0 km

**Highways:**

*total:* 5,562 km

*paved:* 975 km

*unpaved:* 4,587 km (1993)

**Ports and harbors:** Mueo, Noumea, Thio

**Merchant marine:**

*total:* 1 ship (1,000 GRT or over) totaling 1,261 GRT/1,600 DWT

*ships by type:* cargo 1 (1999 est.)

**Airports:** 28 (1999 est.)

**Airports - with paved runways:**

*total:* 5

*over 3,047 m:* 1

*914 to 1,523 m:* 3

*under 914 m:* 1 (1999 est.)

**Airports - with unpaved runways:**

*total:* 23

*914 to 1,523 m:* 12

*under 914 m:* 11 (1999 est.)

**Heliports:** 6 (1999 est.)

### Military

**Military branches:** French Armed Forces (Army, Navy, Air Force, Gendarmerie); Police Force

**Military expenditures - dollar figure:** \$192.3 million (1996)

**Military expenditures - percent of GDP:** 5.3% (1996)

**Military - note:** defense is the responsibility of France

### Transnational Issues

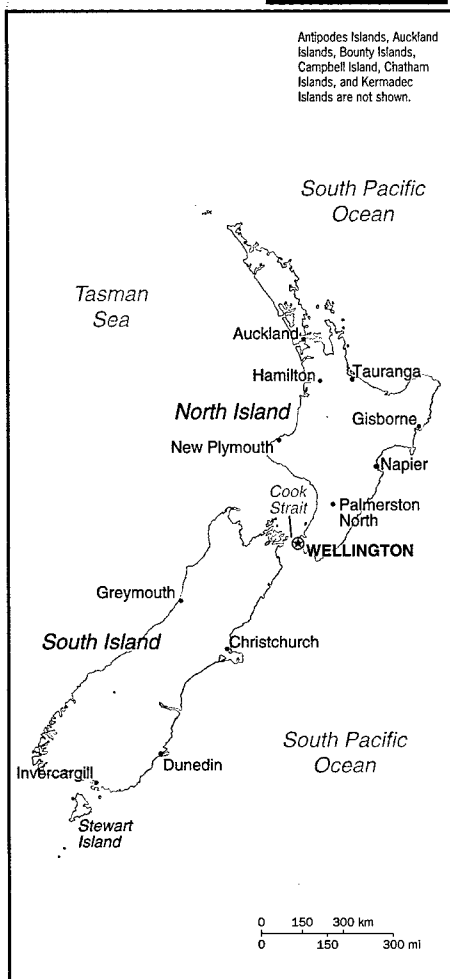
**Disputes - international:** Matthew and Hunter Islands claimed by France and Vanuatu



## New Zealand



Antipodes Islands, Auckland Islands, Bounty Islands, Campbell Island, Chatham Islands, and Kermadec Islands are not shown.



### Introduction

**Background:** The British colony of New Zealand became an independent dominion in 1907 and supported the UK militarily in both World Wars. New Zealand withdrew from a number of defense alliances during the 1970s and 1980s. In recent years the government has sought to address longstanding native Maori grievances.

### Geography

**Location:** Oceania, islands in the South Pacific Ocean, southeast of Australia

**Geographic coordinates:** 41 00 S, 174 00 E

**Map references:** Oceania

#### Area:

*total:* 268,680 sq km

*land:* 268,670 sq km

*water:* 10 sq km

*note:* includes Antipodes Islands, Auckland Islands, Bounty Islands, Campbell Island, Chatham Islands, and Kermadec Islands

**Area - comparative:** about the size of Colorado

**Land boundaries:** 0 km

**Coastline:** 15,134 km

### Maritime claims:

*continental shelf:* 200 nm or to the edge of the continental margin

*exclusive economic zone:* 200 nm

*territorial sea:* 12 nm

**Climate:** temperate with sharp regional contrasts

**Terrain:** predominately mountainous with some large coastal plains

### Elevation extremes:

*lowest point:* Pacific Ocean 0 m

*highest point:* Mount Cook 3,764 m

**Natural resources:** natural gas, iron ore, sand, coal, timber, hydropower, gold, limestone

### Land use:

*arable land:* 9%

*permanent crops:* 5%

*permanent pastures:* 50%

*forests and woodland:* 28%

*other:* 8% (1993 est.)

**Irrigated land:** 2,850 sq km (1993 est.)

**Natural hazards:** earthquakes are common, though usually not severe; volcanic activity

**Environment - current issues:** deforestation; soil erosion; native flora and fauna hard-hit by species introduced from outside

### Environment - international agreements:

*party to:* Antarctic-Environmental Protocol, Antarctic Treaty, Biodiversity, Climate Change, Endangered Species, Environmental Modification, Hazardous Wastes, Law of the Sea, Marine Dumping, Nuclear Test Ban, Ozone Layer Protection, Ship Pollution, Tropical Timber 83, Tropical Timber 94, Wetlands, Whaling

*signed, but not ratified:* Climate Change-Kyoto Protocol, Marine Life Conservation

**Geography - note:** about 80% of the population lives in cities

### People

**Population:** 3,819,762 (July 2000 est.)

#### Age structure:

*0-14 years:* 23% (male 440,824; female 419,740)

*15-64 years:* 66% (male 1,263,710; female 1,254,958)

*65 years and over:* 11% (male 191,511; female 249,019) (2000 est.)

**Population growth rate:** 1.17% (2000 est.)

**Birth rate:** 14.28 births/1,000 population (2000 est.)

**Death rate:** 7.57 deaths/1,000 population (2000 est.)

**Net migration rate:** 4.95 migrant(s)/1,000 population (2000 est.)

#### Sex ratio:

*at birth:* 1.05 male(s)/female

*under 15 years:* 1.05 male(s)/female

*15-64 years:* 1.01 male(s)/female

*65 years and over:* 0.77 male(s)/female

*total population:* 0.99 male(s)/female (2000 est.)

**Infant mortality rate:** 6.39 deaths/1,000 live births (2000 est.)

#### Life expectancy at birth:

*total population:* 77.82 years

*male:* 74.85 years

*female:* 80.93 years (2000 est.)

**Total fertility rate:** 1.8 children born/woman (2000 est.)

### Nationality:

*noun:* New Zealander(s)

*adjective:* New Zealand

**Ethnic groups:** New Zealand European 74.5%, Maori 9.7%, other European 4.6%, Pacific Islander 3.8%, Asian and others 7.4%

**Religions:** Anglican 24%, Presbyterian 18%, Roman Catholic 15%, Methodist 5%, Baptist 2%, other Protestant 3%, unspecified or none 33% (1986)

**Languages:** English (official), Maori

### Literacy:

*definition:* age 15 and over can read and write

*total population:* 99% (1980 est.)

*male:* NA%

*female:* NA%

### Government

#### Country name:

*conventional long form:* none

*conventional short form:* New Zealand

*abbreviation:* NZ

**Data code:** NZ

**Government type:** parliamentary democracy

**Capital:** Wellington

**Administrative divisions:** 93 counties, 9 districts\*, and 3 town districts\*; Akaroa, Amuri, Ashburton, Bay of Islands, Bruce, Buller, Chatham Islands, Cheviot, Clifton, Clutha, Cook, Dannevirke, Egmont, Eketahuna, Ellesmere, Eltham, Eyre, Featherston, Franklin, Golden Bay, Great Barrier Island, Grey, Hauraki Plains, Hawera\*, Hawke's Bay, Heathcote, Hikurangi\*\*, Hobson, Hokianga, Horowhenua, Hurunui, Hutt, Inangahua, Inglewood, Kaikoura, Kairanga, Kiwitea, Lake, Mackenzie, Malvern, Manaia\*\*, Manawatu, Mangonui, Maniototo, Marlborough, Masterton, Matamata, Mount Herbert, Ohinemuri, Opoitiki, Oroua, Otamatea, Otorohanga\*, Oxford, Pahiatua, Paparua, Patea, Piako, Pohangina, Raglan, Rangiora\*, Rangitikei, Rodney, Rotorua\*, Runanga, Saint Kilda, Silverpeaks, Southland, Stewart Island, Stratford, Strathallan, Taranaki, Taumarunui, Taupo, Tauranga, Thames-Coromandel\*, Tuapeka, Vincent, Waiaapu, Waiheke, Waihemo, Waikato, Waikohu, Waimairi, Waimarino, Waimate, Waimate West, Waimea, Waipa, Waipawa\*, Waipukurau\*, Wairapa South, Wairewa, Wairoa, Waitaki, Waitomo\*, Waitotara, Wallace, Wanganui, Waverley\*\*, Westland, Whakatane\*, Whangarei, Whangaroa, Woodville

*note:* there may be a new administrative structure of 16 regions (Auckland, Bay of Plenty, Canterbury, Gisborne, Hawke's Bay, Marlborough, Nelson, Northland, Otago, Southland, Taranaki, Tasman, Waikato, Wanganui-Manawatu, Wellington, West Coast) that are subdivided into 57 districts and 16 cities\* (Ashburton, Auckland\*, Banks Peninsula, Buller, Carterton, Central Hawke's Bay, Central Otago, Christchurch\*, Clutha, Dunedin\*, Far North,

## New Zealand (continued)

Franklin, Gisborne, Gore, Grey, Hamilton\*, Hastings, Hauraki, Horowhenua, Hurunui, Hutt\*, Invercargill\*, Kaikoura, Kaipara, Kapiti Coast, Kawerau, Mackenzie, Manawatu, Manukau\*, Marlborough, Masterton, Matamata Piako, Napier\*, Nelson\*, New Plymouth, North Shore\*, Opoitiki, Otorohanga, Palmerston North\*, Papakura\*, Porirua\*, Queenstown Lakes, Rangitikei, Rodney, Rotorua, Ruapehu, Selwyn, Southland, South Taranaki, South Waikato, South Wairarapa, Stratford, Tararua, Tasman, Taupo, Tauranga, Thames Coromandel, Timaru, Upper Hutt\*, Waikato, Waimakariri, Waimate, Waipa, Wairoa, Waitakere\*, Waitaki, Waitomo, Wanganui, Wellington\*, Western Bay of Plenty, Westland, Whakatane, Whangarei)

**Dependent areas:** Cook Islands, Niue, Tokelau

**Independence:** 26 September 1907 (from UK)

**National holiday:** Waitangi Day, 6 February (1840) (Treaty of Waitangi established British sovereignty)

**Constitution:** no formal, written constitution; consists of various documents, including certain acts of the UK and New Zealand Parliaments; Constitution Act 1986 was to have come into force 1 January 1987, but has not been enacted

**Legal system:** based on English law, with special land legislation and land courts for Maoris; accepts compulsory ICJ jurisdiction, with reservations

**Suffrage:** 18 years of age; universal

### Executive branch:

**chief of state:** Queen ELIZABETH II (since 6 February 1952), represented by Governor General Sir Michael HARDIE BOYS (since 21 March 1996)

**head of government:** Prime Minister Helen CLARK (since 10 December 1999) and Deputy Prime Minister Jim ANDERTON (since 10 December 1999)

**cabinet:** Executive Council appointed by the governor general on the recommendation of the prime minister  
**elections:** none; the monarch is hereditary; governor general appointed by the monarch; following legislative elections, the leader of the majority party or the leader of a majority coalition is usually appointed prime minister by the governor general for a three-year term; deputy prime minister appointed by the governor general

**Legislative branch:** unicameral House of Representatives - commonly called Parliament (120 seats; members elected by popular vote in single-member constituencies to serve three-year terms)

**elections:** last held 27 November 1999 (next must be called by November 2002)

**election results:** percent of vote by party - NA; seats by party - NZLP 49, NP 39, Alliance 10, ACT New Zealand 9, Green Party 7, NZFP 5, UNZ 1

**note:** NZLP and Alliance formed the government coalition; the National Party became the opposition party

**Judicial branch:** High Court; Court of Appeal

**Political parties and leaders:** ACT, New Zealand [Richard PREBBLE]; Alliance (a coalition of the New Labor Party, Democratic Party, New Zealand Liberal Party, and Mana Motuhake) [leader NA]; Christian

Coalition (a coalition of the Christian Democrats and Christian Heritage Party) [Rev. Graham CAPILL]; Conservative Party (formerly Right of Centre Party) [Trevor ROGERS]; Democratic Party [John WRIGHT]; Green Party [Jeanette FITZSIMONS and Rod DONALD]; Mana Motuhake [Sandra LEE]; Mauri Pacific Party (composed of members who broke away from the NZFP) [Tau HENARE]; National Party or NP [Jenny SHIPLEY]; New Labor Party [Jim ANDERTON]; New Zealand First Party or NZFP [Winston PETERS]; New Zealand Labor Party or NZLP [Helen CLARK]; New Zealand Liberal Party [Frank GROVER]; United New Zealand or UNZ [Peter DUNNE]

**International organization participation:** ABEDA, ANZUS (US suspended security obligations to NZ on 11 August 1986), APEC, AsDB, Australia Group, C, CCC, CP, EBRD, ESCAP, FAO, IAEA, IBRD, ICAO, ICFTU, ICRM, IDA, IEA, IFAD, IFC, IFRCs, IHO, ILO, IMF, IMO, Inmarsat, Intelsat, Interpol, IOC, IOM (observer), ISO, ITU, NAM (guest), NSG, OECD, OPCW, PCA, Sparteca, SPC, SPF, UN, UNAMSIL, UNCTAD, UNESCO, UNIDO, UNMIK, UNMOP, UNTAET, UNTSO, UPU, WFTU, WHO, WIPO, WMO, WTO

### Diplomatic representation in the US:

**chief of mission:** Ambassador James Brendan BOLGER

**chancery:** 37 Observatory Circle NW, Washington, DC 20008

**telephone:** [1] (202) 328-4800

**FAX:** [1] (202) 667-5227

**consulate(s) general:** Los Angeles, New York

### Diplomatic representation from the US:

**chief of mission:** Ambassador-designate Carol MOSELEY-BRAUN

**embassy:** 29 Fitzherbert Terrace, Thorndon, Wellington

**mailing address:** P. O. Box 1190, Wellington; PSC 467, Box 1, FPO AP 96531-1001

**telephone:** [64] (4) 472-2068

**FAX:** [64] (4) 471-2380

**consulate(s) general:** Auckland

**Flag description:** blue with the flag of the UK in the upper hoist-side quadrant with four red five-pointed stars edged in white centered in the outer half of the flag; the stars represent the Southern Cross constellation

## Economy

**Economy - overview:** Since 1984 the government has accomplished major economic restructuring, moving an agrarian economy dependent on concessionary British market access toward a more industrialized, free market economy that can compete globally. This dynamic growth has boosted real incomes, broadened and deepened the technological capabilities of the industrial sector, and contained inflationary pressures. Inflation remains among the lowest in the industrial world. Per capita GDP has been moving up toward the levels of the big West European economies. New Zealand's heavy

dependence on trade leaves its growth prospects vulnerable to economic performance in Asia, Europe, and the US. Moderate growth probably will characterize 2000.

**GDP:** purchasing power parity - \$63.8 billion (1999 est.)

**GDP - real growth rate:** 3.1% (1999 est.)

**GDP - per capita:** purchasing power parity - \$17,400 (1999 est.)

### GDP - composition by sector:

*agriculture:* 8%

*industry:* 23%

*services:* 69% (1998)

**Population below poverty line:** NA%

**Household income or consumption by percentage share:**

*lowest 10%:* NA%

*highest 10%:* NA%

**Inflation rate (consumer prices):** 1.3% (1999 est.)

**Labor force:** 1.86 million (1998)

**Labor force - by occupation:** services 65%, industry 25%, agriculture 10% (1995)

**Unemployment rate:** 7% (1999 est.)

### Budget:

*revenues:* \$24.9 billion

*expenditures:* \$23.7 billion, including capital expenditures of \$NA (FY97/98 est.)

**Industries:** food processing, wood and paper products, textiles, machinery, transportation equipment, banking and insurance, tourism, mining

**Industrial production growth rate:** NA%

**Electricity - production:** 35.789 billion kWh (1998)

**Electricity - production by source:**

*fossil fuel:* 27.17%

*hydro:* 65.82%

*nuclear:* 0%

*other:* 7.01% (1998)

**Electricity - consumption:** 33.284 billion kWh (1998)

**Electricity - exports:** 0 kWh (1998)

**Electricity - imports:** 0 kWh (1998)

**Agriculture - products:** wheat, barley, potatoes, pulses, fruits, vegetables; wool, beef, dairy products; fish

**Exports:** \$12.2 billion (f.o.b., 1998 est.)

**Exports - commodities:** dairy products, meat, fish, wool, forestry products, manufactures

**Exports - partners:** Australia 21%, Japan 13%, US 13%, UK 6% (1998)

**Imports:** \$11.2 billion (f.o.b., 1998 est.)

**Imports - commodities:** machinery and equipment, vehicles and aircraft, petroleum, consumer goods, plastics

**Imports - partners:** Australia 22%, US 20%, Japan 11%, UK 5% (1998)

**Debt - external:** \$53 billion (1998)

**Economic aid - donor:** ODA, \$123 million (1995)

**Currency:** 1 New Zealand dollar (NZ\$) = 100 cents  
**Exchange rates:** New Zealand dollars (NZ\$) per US\$1 - 1.9451 (January 2000), 1.8886 (1999), 1.8632 (1998), 1.5083 (1997), 1.4543 (1996), 1.5235 (1995)

**Fiscal year:** 1 July - 30 June

## New Zealand (continued)

### Communications

**Telephones - main lines in use:** 1.719 million (1995)

**Telephones - mobile cellular:** 588,000 (1998)

**Telephone system:** excellent international and domestic systems

**domestic:** NA

**international:** submarine cables to Australia and Fiji; satellite earth stations - 2 Intelsat (Pacific Ocean)

**Radio broadcast stations:** AM 124, FM 290, shortwave 4 (1998)

**Radios:** 3.75 million (1997)

**Television broadcast stations:** 41 (plus 52 medium-power repeaters and over 650 low-power repeaters) (1997)

**Televisions:** 1.926 million (1997)

**Internet Service Providers (ISPs):** 56 (1999)

### Transportation

#### Railways:

**total:** 3,913 km

**narrow gauge:** 3,913 km 1.067-m gauge (519 km electrified) (1999)

#### Highways:

**total:** 92,200 km

**paved:** 53,568 km (including at least 144 km of expressways)

**unpaved:** 38,632 km (1996 est.)

**Waterways:** 1,609 km; of little importance to transportation

**Pipelines:** petroleum products 160 km; natural gas 1,000 km; liquefied petroleum gas or LPG 150 km

**Ports and harbors:** Auckland, Christchurch, Dunedin, Tauranga, Wellington

#### Merchant marine:

**total:** 10 ships (1,000 GRT or over) totaling 102,461 GRT/133,418 DWT

**ships by type:** bulk 4, cargo 1, petroleum tanker 2, rail car carrier 1, roll-on/roll-off 2 (1999 est.)

**Airports:** 111 (1999 est.)

#### Airports - with paved runways:

**total:** 44

**over 3,047 m:** 2

**2,438 to 3,047 m:** 1

**1,524 to 2,437 m:** 10

**914 to 1,523 m:** 28

**under 914 m:** 3 (1999 est.)

#### Airports - with unpaved runways:

**total:** 67

**1,524 to 2,437 m:** 1

**914 to 1,523 m:** 23

**under 914 m:** 43 (1999 est.)

### Military

**Military branches:** New Zealand Army, Royal New Zealand Navy, Royal New Zealand Air Force

**Military manpower - military age:** 20 years of age

**Military manpower - availability:**

**males age 15-49:** 990,774 (2000 est.)

**Military manpower - fit for military service:**

**males age 15-49:** 834,289 (2000 est.)

**Military manpower - reaching military age annually:**

**males:** 26,649 (2000 est.)

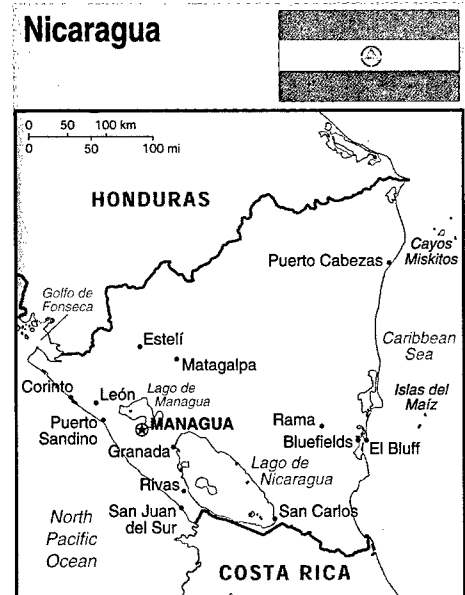
**Military expenditures - dollar figure:** \$883 million (FY97/98)

**Military expenditures - percent of GDP:** 1.1% (FY97/98)

### Transnational Issues

**Disputes - international:** territorial claim in Antarctica (Ross Dependency)

## Nicaragua



### Introduction

**Background:** Settled as a colony of Spain in the 1520s, Nicaragua gained its independence in 1821. Violent opposition to governmental manipulation and corruption spread to all classes by 1978 and resulted in a short-lived civil war that brought the Marxist Sandinista guerrillas to power in 1979. Nicaraguan aid to leftist rebels in El Salvador caused the US to sponsor anti-Sandinista contra guerrillas through much of the 1980s. Free elections in 1990 and again in 1996 saw the Sandinistas defeated. The country has slowly rebuilt its economy during the 1990s, but was hard hit by Hurricane Mitch in 1998.

### Geography

**Location:** Middle America, bordering both the Caribbean Sea and the North Pacific Ocean, between Costa Rica and Honduras

**Geographic coordinates:** 13 00 N, 85 00 W

**Map references:** Central America and the Caribbean

#### Area:

**total:** 129,494 sq km

**land:** 120,254 sq km

**water:** 9,240 sq km

**Area - comparative:** slightly smaller than the state of New York

#### Land boundaries:

**total:** 1,231 km

**border countries:** Costa Rica 309 km, Honduras 922 km

**Coastline:** 910 km

#### Maritime claims:

**contiguous zone:** 25-nm security zone

**continental shelf:** natural prolongation

**territorial sea:** 200 nm

**Climate:** tropical in lowlands, cooler in highlands

**Terrain:** extensive Atlantic coastal plains rising to central interior mountains; narrow Pacific coastal plain interrupted by volcanoes

## Nicaragua (continued)

### Elevation extremes:

*lowest point:* Pacific Ocean 0 m

*highest point:* Mogoton 2,438 m

**Natural resources:** gold, silver, copper, tungsten, lead, zinc, timber, fish

### Land use:

*arable land:* 9%

*permanent crops:* 1%

*permanent pastures:* 46%

*forests and woodland:* 27%

*other:* 17% (1993 est.)

**Irrigated land:** 880 sq km (1993 est.)

**Natural hazards:** destructive earthquakes, volcanoes, landslides, and occasionally severe hurricanes

**Environment - current issues:** deforestation; soil erosion; water pollution; Hurricane Mitch damage

### Environment - international agreements:

*party to:* Biodiversity, Climate Change, Climate Change-Kyoto Protocol, Desertification, Endangered Species, Hazardous Wastes, Nuclear Test Ban, Ozone Layer Protection, Wetlands

*signed, but not ratified:* Environmental Modification, Law of the Sea

## People

**Population:** 4,812,569 (July 2000 est.)

### Age structure:

*0-14 years:* 40% (male 971,580; female 936,888)

*15-64 years:* 57% (male 1,372,169; female 1,392,861)

*65 years and over:* 3% (male 60,539; female 78,532) (2000 est.)

**Population growth rate:** 2.2% (2000 est.)

**Birth rate:** 28.26 births/1,000 population (2000 est.)

**Death rate:** 4.9 deaths/1,000 population (2000 est.)

**Net migration rate:** -1.35 migrant(s)/1,000 population (2000 est.)

### Sex ratio:

*at birth:* 1.04 male(s)/female

*under 15 years:* 1.04 male(s)/female

*15-64 years:* 0.99 male(s)/female

*65 years and over:* 0.77 male(s)/female

*total population:* 1 male(s)/female (2000 est.)

**Infant mortality rate:** 34.79 deaths/1,000 live births (2000 est.)

### Life expectancy at birth:

*total population:* 68.74 years

*male:* 66.81 years

*female:* 70.77 years (2000 est.)

**Total fertility rate:** 3.27 children born/woman (2000 est.)

### Nationality:

*noun:* Nicaraguan(s)

*adjective:* Nicaraguan

**Ethnic groups:** mestizo (mixed Amerindian and white) 69%, white 17%, black 9%, Amerindian 5%

**Religions:** Roman Catholic 85%, Protestant

**Languages:** Spanish (official)

*note:* English and indigenous languages on Atlantic coast

### Literacy:

*definition:* age 15 and over can read and write

*total population:* 65.7%

*male:* 64.6%

*female:* 66.6% (1995 est.)

## Government

### Country name:

*conventional long form:* Republic of Nicaragua

*conventional short form:* Nicaragua

*local long form:* Republica de Nicaragua

*local short form:* Nicaragua

**Data code:** NU

**Government type:** republic

**Capital:** Managua

**Administrative divisions:** 15 departments (departamentos, singular - departamento), 2 autonomous regions\* (regiones autonomistas, singular - region autonomista); Boaco, Carazo, Chinandega, Chontales, Esteli, Granada, Jinotega, Leon, Madriz, Managua, Masaya, Matagalpa, Nueva Segovia, Rio San Juan, Rivas, Atlantico Norte\*, Atlantico Sur\*

**Independence:** 15 September 1821 (from Spain)

**National holiday:** Independence Day, 15 September (1821)

**Constitution:** 9 January 1987, with reforms in 1995 and 2000

**Legal system:** civil law system; Supreme Court may review administrative acts

**Suffrage:** 16 years of age; universal

### Executive branch:

*chief of state:* President Arnoldo ALEMAN Lacayo (10 January 1997); Vice President Enrique BOLANOS Geyer (10 January 1997); note - the president is both chief of state and head of government

*head of government:* President Arnoldo ALEMAN Lacayo (10 January 1997); Vice President Enrique BOLANOS Geyer (10 January 1997); note - the president is both chief of state and head of government

*cabinet:* Council of Ministers appointed by the president

*elections:* president and vice president elected on the same ticket by popular vote for a five-year term; election last held 20 October 1996 (next to be held NA October 2001); note - in July 1995 the term of the office of the president was amended to five years  
*election results:* Arnoldo ALEMAN Lacayo (Liberal Alliance - ruling party - includes PLC, PALI, PLIUN, and PUCA) 51.03%, Daniel ORTEGA Saavedra (FSLN) 37.75%, Guillermo OSORNO (PCCN) 4.10%, Noel VIDAURRE (PCN) 2.26%, Benjamin LANZAS (PRONAL) 0.53%, other (18 other candidates) 4.33%

**Legislative branch:** unicameral National Assembly or Asamblea Nacional (93 seats; members are elected by proportional representation to serve five-year terms)

*elections:* last held 20 October 1996 (next to be held NA 2001)

*election results:* percent of vote by party - Liberal Alliance (ruling party - includes PLC, PALI, PLIUN,

and PUCA) 46.03%, FSLN 36.55%, PCCN 3.73%, PCN 2.12%, MRS 1.33%; seats by party - Liberal Alliance 42, FSLN 36, PCCN 4, PCN 3, PRONAL 2, MRS 1, PRN 1, PNC 1, PLI 1, AU 1, UNO-96 Alliance 1  
**Judicial branch:** Supreme Court or Corte Suprema, 16 judges elected for seven-year terms by the National Assembly

**Political parties and leaders:** Central American Integrationist Party or PIAC [leader NA]; Central American Unionist Party or PUCA [Blanca ROJAS Echaverry]; Conservative Action Movement or MAC [Hernando ZUNIGA]; Conservative National Party or PNC [Adolfo CALERO, Noel VIDAURRE]; Conservative Party of Nicaragua or PCN [Dr. Fernando AGUERO Rocha]; Independent Liberal Party or PLI [Virgilio GODOY]; Independent Liberal Party for National Unity or PLIUN [Carlos GUERRA Gallardo]; Liberal Constitutionalist Party or PLC [Jose RIZO Castellon]; Movement for Revolutionary Unity or MUR [leader NA]; National Democratic Party or PND [Alfredo CESAR Aguirre]; National Project or PRONAL [Antonio LACAYO Oyanguren]; Nationalist Liberal Party or PLN [Enrique SANCHEZ Herdocia]; Neoliberal Party or PALI [Adolfo GARCIA Esquivel]; Nicaraguan Democratic Movement or MDN [Alfredo GUZMAN]; Nicaraguan Party of the Christian Road or PCCN [Guillermo OSORNO, Roberto RODRIGUEZ]; Nicaraguan Resistance Party or PRN [Fabio GADEA]; Sandinista National Liberation Front or FSLN [Daniel ORTEGA Saavedra]; Sandinista Renovation Movement or MRS [Sergio RAMIREZ]; Social Christian Party or PSC [Erick RAMIREZ]; Social Democratic Party or PSD [Adolfo JARQUIN]; Unity Alliance or AU [Alejandro SERRANO]; UNO-96 Alliance [Alfredo CESAR Aguirre]

*note:* political blocs include: left - FSLN; center left - MRS, PSD, PSC, MUR, PIAC, AU, PCN, PND, PUCA, UNO-96 Alliance, and MDN; center right - PALI, PRN, PLI, PRONAL, and MAC; right - PCCN, PLC, PLIUN, PNC, and PLN

**Political pressure groups and leaders:** National Workers Front or FNT is a Sandinista umbrella group of eight labor unions: Farm Workers Association or ATC; Health Workers Federation or FETASALUD; Heroes and Martyrs Confederation of Professional Associations or CONAPRO; National Association of Educators of Nicaragua or ANDEN; National Union of Employees or UNE; and the National Union of Farmers and Ranchers or UNAG; National Workers Front or FNT is a Sandinista umbrella group of eight labor unions: Sandinista Workers Central or CST; Union of Journalists of Nicaragua or UPN; Permanent Congress of Workers or CPT is an umbrella group of four non-Sandinista labor unions: Nicaraguan Workers Central or CTN-A; Confederation of Labor Unification or CUS; Independent General Confederation of Labor or CGT-I; and Labor Action and Unity Central or CAUS; Nicaraguan Workers' Central or CTN is an independent labor union; Superior Council of Private Enterprise or COSEP is a confederation of business groups

## Nicaragua (continued)

**International organization participation:** BCIE, CACM, ECLAC, FAO, G-77, IADB, IAEA, IBRD, ICAO, ICFTU, ICRM, IDA, IFAD, IFC, IFRCS, ILO, IMF, IMO, Intelsat, Interpol, IOC, IOM, ISO (correspondent), ITU, LAES, LAIA (observer), NAM, OAS, OPANAL, OPCW, PCA, UN, UNCTAD, UNESCO, UNHCR, UNIDO, UPU, WCL, WHO, WIPO, WMO, WTO, WTrO

### **Diplomatic representation in the US:**

**chief of mission:** Ambassador Francisco AGUIRRE Sacasa

**chancery:** 1627 New Hampshire Avenue NW, Washington, DC 20009

**telephone:** [1] (202) 939-6570

**FAX:** [1] (202) 939-6542

**consulate(s) general:** Houston, Los Angeles, Miami, New Orleans, New York

### **Diplomatic representation from the US:**

**chief of mission:** Ambassador Oliver P. GARZA

**embassy:** Kilometer 4.5 Carretera Sur, Managua

**mailing address:** APO AA 34021

**telephone:** [505] (2) 662298, 666010, 666012, 666013, 666015, 666018, 666026, 666027, 666032, 666033

**FAX:** [505] (2) 669074

**Flag description:** three equal horizontal bands of blue (top), white, and blue with the national coat of arms centered in the white band; the coat of arms features a triangle encircled by the words REPUBLICA DE NICARAGUA on the top and AMERICA CENTRAL on the bottom; similar to the flag of El Salvador, which features a round emblem encircled by the words REPUBLICA DE EL SALVADOR EN LA AMERICA CENTRAL centered in the white band; also similar to the flag of Honduras, which has five blue stars arranged in an X pattern centered in the white band

## Economy

**Economy - overview:** Nicaragua is one of the hemisphere's poorest countries, with low per capita income, flagging socio-economic indicators, and huge external debt. The country has made significant progress toward macro-economic stabilization over the past few years - even with the damage caused by Hurricane Mitch in the fall of 1998. International aid, debt relief, and continued foreign investment have contributed to the stabilization process. GDP grew 6.3% in 1999, while inflation remained about 12%, and unemployment dropped. Nicaragua may qualify for the Highly Indebted Poor Countries (HIPC) initiative, though aid is conditioned on improving governability, the openness of government financial operations, poverty alleviation, and human rights.

**GDP:** purchasing power parity - \$12.5 billion (1999 est.)

**GDP - real growth rate:** 6.3% (1999 est.)

**GDP - per capita:** purchasing power parity - \$2,650 (1999 est.)

### **GDP - composition by sector:**

**agriculture:** 34%

**industry:** 22%

**services:** 44% (1998)

**Population below poverty line:** 50% (1999 est.)

**Household income or consumption by percentage share:**

**lowest 10%:** 1.6%

**highest 10%:** 39.8% (1993)

**Inflation rate (consumer prices):** 12% (1999 est.)

**Labor force:** 1.7 million (1999)

**Labor force - by occupation:** services 43%, agriculture 42%, industry 15% (1999 est.)

**Unemployment rate:** 10.5% (1999 est.); considerable underemployment

**Budget:**

**revenues:** \$527 million

**expenditures:** \$617 million, including capital expenditures of \$NA (1998 est.)

**Industries:** food processing, chemicals, machinery and metal products, textiles, clothing, petroleum refining and distribution, beverages, footwear, wood

**Industrial production growth rate:** 3.2% (1998 est.)

**Electricity - production:** 2.714 billion kWh (1998)

**Electricity - production by source:**

**fossil fuel:** 53.43%

**hydro:** 35.34%

**nuclear:** 0%

**other:** 11.23% (1998)

**Electricity - consumption:** 2.52 billion kWh (1998)

**Electricity - exports:** 99 million kWh (1998)

**Electricity - imports:** 95 million kWh (1998)

**Agriculture - products:** coffee, bananas, sugarcane, cotton, rice, corn, tobacco, sesame, soya, beans; beef, veal, pork, poultry, dairy products

**Exports:** \$573 million (f.o.b., 1998 est.)

**Exports - commodities:** coffee, shrimp and lobster, cotton, tobacco, beef, sugar, bananas; gold

**Exports - partners:** US 35%, Germany 13%, El Salvador 10%, Spain 4%, Costa Rica 4%, France 2% (1998)

**Imports:** \$1.5 billion (c.i.f., 1999 est.)

**Imports - commodities:** machinery and equipment, raw materials, petroleum products, consumer goods

**Imports - partners:** US 31%, Costa Rica 11%, Guatemala 8%, Venezuela 6%, El Salvador 5%, Mexico 4% (1998)

**Debt - external:** \$5.7 billion (1999 est.)

**Economic aid - recipient:** pledges of \$1.4 billion in new aid in 1999

**Currency:** 1 gold cordoba (C\$) = 100 centavos

**Exchange rates:** gold cordobas (C\$) per US\$1 - 12.29 (December 1999), 11.81 (1999), 10.58 (1998), 9.45 (1997), 8.44 (1996), 7.55 (1995)

**Fiscal year:** calendar year

## Communications

**Telephones - main lines in use:** 140,000 (1996)

**Telephones - mobile cellular:** 4,400 (1995)

**Telephone system:** low-capacity microwave radio relay and wire system being expanded; connected to Central American Microwave System

**domestic:** wire and microwave radio relay

**international:** satellite earth stations - 1 Intersputnik (Atlantic Ocean region) and 1 Intelsat (Atlantic Ocean)

**Radio broadcast stations:** AM 63, FM 32, shortwave 1 (1998)

**Radios:** 1.24 million (1997)

**Television broadcast stations:** 3 (plus seven low-power repeaters) (1997)

**Televisions:** 320,000 (1997)

**Internet Service Providers (ISPs):** 5 (1999)

## Transportation

### **Highways:**

**total:** 16,382 km

**paved:** 1,818 km

**unpaved:** 14,564 km (1998 est.)

**Waterways:** 2,220 km, including 2 large lakes

**Pipelines:** crude oil 56 km

**Ports and harbors:** Bluefields, Corinto, El Bluff, Puerto Cabezas, Puerto Sandino, Rama, San Juan del Sur

**Merchant marine:** none (1999 est.)

**Airports:** 182 (1999 est.)

**Airports - with paved runways:**

**total:** 11

**over 3,047 m:** 1

**2,438 to 3,047 m:** 1

**1,524 to 2,437 m:** 3

**914 to 1,523 m:** 3

**under 914 m:** 3 (1999 est.)

**Airports - with unpaved runways:**

**total:** 171

**1,524 to 2,437 m:** 1

**914 to 1,523 m:** 26

**under 914 m:** 144 (1999 est.)

## Military

**Military branches:** Army, Navy, Air Force

**Military manpower - military age:** 18 years of age

**Military manpower - availability:**

**males age 15-49:** 1,229,103 (2000 est.)

**Military manpower - fit for military service:**

**males age 15-49:** 755,002 (2000 est.)

**Military manpower - reaching military age annually:**

**males:** 57,125 (2000 est.)

**Military expenditures - dollar figure:** \$26 million (FY98)


**Military expenditures - percent of GDP:** 1.2% (FY98)

## Transnational Issues

**Disputes - international:** territorial disputes with Colombia over the Archipelago de San Andres y Providencia and Quita Sueno Bank; with respect to the maritime boundary question in the Golfo de Fonseca, the ICJ referred to the line determined by the 1900 Honduras-Nicaragua Mixed Boundary Commission and advised that some tripartite resolution among El Salvador, Honduras, and Nicaragua likely would be required; maritime boundary dispute with Honduras in the Caribbean Sea

**Illicit drugs:** transshipment point for cocaine destined for the US and transshipment point for arms-for-drugs dealing

# Niger



## Introduction

**Background:** Not until 1993, 33 years after independence from France, did Niger hold its first free and open elections. A 1995 peace accord ended a five-year Tuareg insurgency in the north. Coups in 1996 and 1999 were followed by the creation of a National Reconciliation Council that effected a transition to civilian rule in December 1999.

## Geography

**Location:** Western Africa, southeast of Algeria

**Geographic coordinates:** 16 00 N, 8 00 E

**Map references:** Africa

### Area:

*total:* 1.267 million sq km

*land:* 1,266,700 sq km

*water:* 300 sq km

**Area - comparative:** slightly less than twice the size of Texas

### Land boundaries:

*total:* 5,697 km

*border countries:* Algeria 956 km, Benin 266 km, Burkina Faso 628 km, Chad 1,175 km, Libya 354 km, Mali 821 km, Nigeria 1,497 km

**Coastline:** 0 km (landlocked)

**Maritime claims:** none (landlocked)

**Climate:** desert; mostly hot, dry, dusty; tropical in extreme south

**Terrain:** predominately desert plains and sand dunes; flat to rolling plains in south; hills in north

### Elevation extremes:

*lowest point:* Niger River 200 m

*highest point:* Mont Greboun 1,944 m

**Natural resources:** uranium, coal, iron ore, tin, phosphates, gold, petroleum

### Land use:

*arable land:* 3%

*permanent crops:* 0%

*permanent pastures:* 7%

*forests and woodland:* 2%

*other:* 88% (1993 est.)

**Irrigated land:** 660 sq km (1993 est.)

**Natural hazards:** recurring droughts

**Environment - current issues:** overgrazing; soil erosion; deforestation; desertification; wildlife populations (such as elephant, hippopotamus, giraffe, and lion) threatened because of poaching and habitat destruction

### Environment - international agreements:

*party to:* Biodiversity, Climate Change, Desertification, Endangered Species, Environmental Modification, Hazardous Wastes, Nuclear Test Ban, Ozone Layer Protection, Wetlands

*signed, but not ratified:* Climate Change-Kyoto Protocol, Law of the Sea

**Geography - note:** landlocked

## People

**Population:** 10,075,511 (July 2000 est.)

### Age structure:

*0-14 years:* 48% (male 2,461,391; female 2,373,617)

*15-64 years:* 50% (male 2,445,369; female 2,563,839)

*65 years and over:* 2% (male 121,570; female 109,725) (2000 est.)

**Population growth rate:** 2.75% (2000 est.)

**Birth rate:** 51.45 births/1,000 population (2000 est.)

**Death rate:** 23.17 deaths/1,000 population (2000 est.)

**Net migration rate:** -0.75 migrant(s)/1,000 population (2000 est.)

### Sex ratio:

*at birth:* 1.03 male(s)/female

*under 15 years:* 1.04 male(s)/female

*15-64 years:* 0.95 male(s)/female

*65 years and over:* 1.11 male(s)/female

*total population:* 1 male(s)/female (2000 est.)

**Infant mortality rate:** 124.9 deaths/1,000 live births (2000 est.)

### Life expectancy at birth:

*total population:* 41.27 years

*male:* 41.43 years

*female:* 41.11 years (2000 est.)

**Total fertility rate:** 7.16 children born/woman (2000 est.)

### Nationality:

*noun:* Nigerien(s)

*adjective:* Nigerien

**Ethnic groups:** Hausa 56%, Djerma 22%, Fula 8.5%, Tuareg 8%, Beri Beri (Kanouri) 4.3%, Arab, Toubou, and Gourmantche 1.2%, about 1,200 French expatriates

**Religions:** Muslim 80%, remainder indigenous beliefs and Christians

**Languages:** French (official), Hausa, Djerma

### Literacy:

*definition:* age 15 and over can read and write

*total population:* 13.6%

*male:* 20.9%

*female:* 6.6% (1995 est.)

## Government

### Country name:

*conventional long form:* Republic of Niger

*conventional short form:* Niger

*local long form:* Republique du Niger

*local short form:* Niger

**Data code:** NG

**Government type:** republic

**Capital:** Niamey

**Administrative divisions:** 7 departments

(departements, singular - departement), and 1 capital district\* (capitale district); Agadez, Diffa, Dosso, Maradi, Niamey\*, Tahoua, Tillaberi, Zinder

**Independence:** 3 August 1960 (from France)

**National holiday:** Republic Day, 18 December (1958)

**Constitution:** the constitution of January 1993 was revised by national referendum on 12 May 1996 and again by referendum on 18 July 1999

**Legal system:** based on French civil law system and customary law; has not accepted compulsory ICJ jurisdiction

**Suffrage:** 18 years of age; universal

### Executive branch:

*chief of state:* President Mamadou TANDJA (since 22 December 1999); note - the president is both chief of state and head of government

*head of government:* President Mamadou TANDJA (since 22 December 1999); note - the president is both chief of state and head of government; Prime Minister Hama AMADOU (since 31 December 1999) was appointed by the president and shares some executive responsibilities with the president

*note:* President Ibrahim BARE was assassinated on 9 April 1999; subsequent elections held under the nine-month provisional government of Major Daouda Mallam WANKE

*cabinet:* 24-member cabinet appointed by President TANDJA

*elections:* president elected by popular vote for a five-year term; last held 24 November 1999 (next to be held NA 2004)

*election results:* Mamadou TANDJA elected president; percent of vote - Mamadou TANDJA 60%, Mahamadou ISSOUFOU 40%

**Legislative branch:** unicameral National Assembly (83 seats, members elected by popular vote for five-year terms)

*elections:* last held 24 November 1999 (next to be held NA 2004)

*election results:* percent of vote by party - NA; seats by party - MNSD-Nassara 38, CDS-Rahama 17, PNDS-Tarayya 16, RDP-Jama'a 8, ANDPS-Zaman Lahia 4

**Judicial branch:** State Court or Cour d'Etat; Court of Appeal or Cour d'Appel

**Political parties and leaders:** Democratic Rally of the People-Jama'a or RDP-Jama'a [Hamid ALGABID]; Democratic and Social Convention-Rahama or CDS-Rahama [Mahamane

## Niger (continued)

OUSMANE]; Movement for Development and Progress-Alkwali or MDP-Alkwali [Mai Manga BOUCAR, chairman]; National Movement for a Developing Society-Nassara or MNSD-Nassara [Tandja MAMADOU, chairman]; National Union of Independents for Democratic Renewal or UNIRD [Moutari MOUSSA]; Nigerien Alliance for Democracy and Social Progress-Zaman Lahiya or ANDPS-Zaman Lahiya [Moumouni Adamou DJERMAKOE]; Nigerien Democratic Front-Mutunci or FDN-Mutunci [Ide OUMAROU]; Nigerien Party for Democracy and Socialism-Tarayya or PNDS-Tarayya [Mahamadou ISSOUFOU]; Nigerien Social Democrat Party-Alheri or PSDN-Alheri [Malam Adjji WAZIRI]; Party for People's Dignity-Daraja or PDP-Daraja [Ali TALBA, chairman]; Union of Democratic Patriots and Progressives-Chamoua or UPDP-Chamoua [Professor Andre' SALIFOU, chairman]; Union for Democracy and Social Progress-Amana or UDPS-Amana [Mohamed ABDULLAH]; Union of Popular Forces for Democracy and Progress-Sawaba or UFPDP-Sawaba [Djibo BAKARY]; Workers' Movement Party-Albarka or PMT-Albarka [Omar Idi ANGO]

**International organization participation:** ACCT, ACP, AfDB, CCC, ECA, ECOWAS, Entente, FAO, FZ, G-77, IAEA, IBRD, ICAO, ICFTU, ICRM, IDA, IDB, IFAD, IFC, IFRCS, ILO, IMF, Intelsat, Interpol, IOC, ITU, MIPONUH, NAM, OAU, OIC, OPCW, UN, UNCTAD, UNESCO, UNIDO, UPU, WADB, WAEMU, WCL, WFTU, WHO, WIPO, WMO, WTO, WTrO

### Diplomatic representation in the US:

*chief of mission:* Ambassador Joseph DIATTA  
*chancery:* 2204 R Street NW, Washington, DC 20008  
*telephone:* [1] (202) 483-4224 through 4227

### Diplomatic representation from the US:

*chief of mission:* Ambassador Barbro OWENS-KIRKPATRICK  
*embassy:* Rue Des Ambassades, Niamey  
*mailing address:* B. P. 11201, Niamey  
*telephone:* [227] 72 26 61 through 72 26 64  
*FAX:* [227] 73 31 67

**Flag description:** three equal horizontal bands of orange (top), white, and green with a small orange disk (representing the sun) centered in the white band; similar to the flag of India, which has a blue spoked wheel centered in the white band

## Economy

**Economy - overview:** Niger is a poor, landlocked Sub-Saharan nation, whose economy centers on subsistence agriculture, animal husbandry, reexport trade, and increasingly less on uranium, its major export since the 1970s. The 50% devaluation of the West African franc in January 1994 boosted exports of livestock, cowpeas, onions, and the products of Niger's small cotton industry. The government relies on bilateral and multilateral aid - which was suspended following the April 1999 coup d'etat - for operating expenses and public investment. Short-term prospects depend on upcoming

negotiations with the World Bank and the IMF on debt relief and extended aid.

**GDP:** purchasing power parity - \$9.6 billion (1999 est.)

**GDP - real growth rate:** 2% (1999 est.)

**GDP - per capita:** purchasing power parity - \$1,000 (1999 est.)

### GDP - composition by sector:

*agriculture:* 40%

*industry:* 18%

*services:* 42% (1998)

**Population below poverty line:** NA%

### Household income or consumption by percentage share:

*lowest 10%:* 3%

*highest 10%:* 29.3% (1992)

**Inflation rate (consumer prices):** 4.8% (1999)

**Labor force:** 70,000 receive regular wages or salaries

**Labor force - by occupation:** agriculture 90%, industry and commerce 6%, government 4%

**Unemployment rate:** NA%

### Budget:

*revenues:* \$377 million, including \$146 million from foreign sources

*expenditures:* \$377 million, including capital expenditures of \$105 million (1999 est.)

**Industries:** uranium mining, cement, brick, textiles, food processing, chemicals, slaughterhouses

**Industrial production growth rate:** NA%

**Electricity - production:** 180 million kWh (1998)

**Electricity - production by source:**

*fossil fuel:* 100%

*hydro:* 0%

*nuclear:* 0%

*other:* 0% (1998)

**Electricity - consumption:** 363 million kWh (1998)

**Electricity - exports:** 0 kWh (1998)

**Electricity - imports:** 196 million kWh (1998)

**Agriculture - products:** cowpeas, cotton, peanuts, millet, sorghum, cassava (tapioca), rice; cattle, sheep, goats, camels, donkeys, horses, poultry

**Exports:** \$269 million (f.o.b., 1997)

**Exports - commodities:** uranium ore 65%, livestock products, cowpeas, onions (1998 est.)

**Exports - partners:** US, Greece, Japan, France, Nigeria, Benin

**Imports:** \$295 million (c.i.f., 1997)

**Imports - commodities:** consumer goods, primary materials, machinery, vehicles and parts, petroleum, cereals

**Imports - partners:** France, Cote d'Ivoire, US, Benelux, Nigeria

**Debt - external:** \$1.3 billion (1999 est.)

**Economic aid - recipient:** \$222 million (1995)

**Currency:** 1 Communaute Financiere Africaine franc (CFAF) = 100 centimes

**Exchange rates:** Communaute Financiere Africaine francs (CFAF) per US\$1 - 670 (January 2000), 560.01 (January 1999), 589.95 (1998), 583.67 (1997), 511.55 (1996), 499.15 (1995)

*note:* since 1 January 1999, the CFAF is pegged to the euro at a rate of 655.957 CFA francs per euro

**Fiscal year:** calendar year

## Communications

**Telephones - main lines in use:** 13,000 (1995)

**Telephones - mobile cellular:** 0 (1995)

**Telephone system:** small system of wire, radiotelephone communications, and microwave radio relay links concentrated in southwestern area  
*domestic:* wire, radiotelephone communications, and microwave radio relay; domestic satellite system with 3 earth stations and 1 planned  
*international:* satellite earth stations - 2 Intelsat (1 Atlantic Ocean and 1 Indian Ocean)

**Radio broadcast stations:** AM 5, FM 5, shortwave 4 (1998)

**Radios:** 680,000 (1997)

**Television broadcast stations:** 10 (plus seven low-power repeaters) (1997)

**Televisions:** 125,000 (1997)

**Internet Service Providers (ISPs):** 1 (1999)

## Transportation

**Railways:** 0 km

### Highways:

*total:* 10,100 km

*paved:* 798 km

*unpaved:* 9,302 km (1996 est.)

**Waterways:** the Niger is navigable 300 km from Niamey to Gaya on the Benin frontier from mid-December through March

**Ports and harbors:** none

**Airports:** 27 (1999 est.)

**Airports - with paved runways:**

*total:* 9

*2,438 to 3,047 m:* 2

*1,524 to 2,437 m:* 6

*under 914 m:* 1 (1999 est.)

**Airports - with unpaved runways:**

*total:* 18

*1,524 to 2,437 m:* 1

*914 to 1,523 m:* 15

*under 914 m:* 2 (1999 est.)

## Military

**Military branches:** Army, Air Force, National Gendarmerie, Republican Guard, National Police

**Military manpower - military age:** 18 years of age

**Military manpower - availability:**

*males age 15-49:* 2,137,181 (2000 est.)

**Military manpower - fit for military service:**

*males age 15-49:* 1,155,054 (2000 est.)

**Military manpower - reaching military age annually:**

*males:* 105,884 (2000 est.)

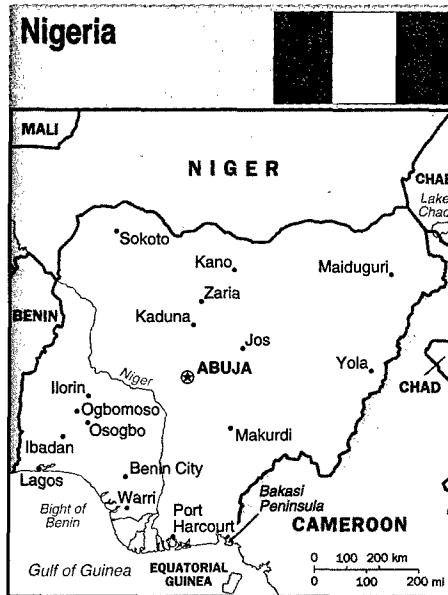
**Military expenditures - dollar figure:** \$20 million (FY96)

**Military expenditures - percent of GDP:** 1.1% (FY96)



## Transnational Issues

**Disputes - international:** Libya claims about 19,400 sq km in northern Niger; delimitation of international boundaries in the vicinity of Lake Chad, the lack of which led to border incidents in the past, has been completed and awaits ratification by Cameroon, Chad, Niger, and Nigeria



## Introduction

**Background:** Following nearly 16 years of military rule, a new constitution was adopted in 1999 and a peaceful transition to civilian government completed. The new president faces the daunting task of rebuilding a petroleum-based economy, whose revenues have been squandered through corruption and mismanagement, and institutionalizing democracy. In addition, the OBASANJO administration must defuse longstanding ethnic and religious tensions, if it is to build a sound foundation for economic growth and political stability.

## Geography

**Location:** Western Africa, bordering the Gulf of Guinea, between Benin and Cameroon  
**Geographic coordinates:** 10 00 N, 8 00 E  
**Map references:** Africa  
**Area:**  
*total:* 923,768 sq km  
*land:* 910,768 sq km  
*water:* 13,000 sq km  
**Area - comparative:** slightly more than twice the size of California  
**Land boundaries:**  
*total:* 4,047 km  
*border countries:* Benin 773 km, Cameroon 1,690 km, Chad 87 km, Niger 1,497 km  
**Coastline:** 853 km  
**Maritime claims:**  
*continental shelf:* 200-m depth or to the depth of exploitation  
*exclusive economic zone:* 200 nm  
*territorial sea:* 12 nm  
**Climate:** varies; equatorial in south, tropical in center, arid in north  
**Terrain:** southern lowlands merge into central hills and plateaus; mountains in southeast, plains in north  
**Elevation extremes:**  
*lowest point:* Atlantic Ocean 0 m  
*highest point:* Chappal Waddi 2,419 m

**Natural resources:** petroleum, tin, columbite, iron ore, coal, limestone, lead, zinc, natural gas, hydropower, arable land

### Land use:

*arable land:* 33%  
*permanent crops:* 3%  
*permanent pastures:* 44%  
*forests and woodland:* 12%  
*other:* 8% (1993 est.)

**Irrigated land:** 9,570 sq km (1993 est.)

**Natural hazards:** periodic droughts

**Environment - current issues:** soil degradation; rapid deforestation; desertification; recent droughts in north severely affecting marginal agricultural activities

### Environment - international agreements:

*party to:* Biodiversity, Climate Change, Desertification, Endangered Species, Hazardous Wastes, Law of the Sea, Marine Dumping, Marine Life Conservation, Nuclear Test Ban, Ozone Layer Protection

*signed, but not ratified:* none of the selected agreements

## People

**Population:** 123,337,822

*note:* estimates for this country explicitly take into account the effects of excess mortality due to AIDS; this can result in lower life expectancy, higher infant mortality and death rates, lower population and growth rates, and changes in the distribution of population by age and sex than would otherwise be expected (July 2000 est.)

### Age structure:

*0-14 years:* 44% (male 27,181,020; female 26,872,317)  
*15-64 years:* 53% (male 33,495,794; female 32,337,193)  
*65 years and over:* 3% (male 1,729,149; female 1,722,349) (2000 est.)

**Population growth rate:** 2.67% (2000 est.)

**Birth rate:** 40.16 births/1,000 population (2000 est.)

**Death rate:** 13.72 deaths/1,000 population (2000 est.)

**Net migration rate:** 0.28 migrant(s)/1,000 population (2000 est.)

### Sex ratio:

*at birth:* 1.03 male(s)/female  
*under 15 years:* 1.01 male(s)/female  
*15-64 years:* 1.04 male(s)/female  
*65 years and over:* 1 male(s)/female  
*total population:* 1.02 male(s)/female (2000 est.)  
**Infant mortality rate:** 74.18 deaths/1,000 live births (2000 est.)

### Life expectancy at birth:

*total population:* 51.56 years  
*male:* 51.58 years  
*female:* 51.55 years (2000 est.)

**Total fertility rate:** 5.66 children born/woman (2000 est.)

### Nationality:

*noun:* Nigerian(s)  
*adjective:* Nigerian



## Nigeria (continued)

**Ethnic groups:** Nigeria, which is Africa's most populous country, is composed of more than 250 ethnic groups; the following are the most populous and politically influential: Hausa and Fulani 29%, Yoruba 21%, Igbo (Ibo) 18%, Ijaw 10%, Kanuri 4%, Ibibio 3.5%, Tiv 2.5%

**Religions:** Muslim 50%, Christian 40%, indigenous beliefs 10%

**Languages:** English (official), Hausa, Yoruba, Igbo (Ibo), Fulani

**Literacy:**

*definition:* age 15 and over can read and write

*total population:* 57.1%

*male:* 67.3%

*female:* 47.3% (1995 est.)

### Government

**Country name:**

*conventional long form:* Federal Republic of Nigeria

*conventional short form:* Nigeria

**Data code:** NI

**Government type:** republic transitioning from military to civilian rule

**Capital:** Abuja

*note:* on 12 December 1991 the capital was officially moved from Lagos to Abuja; many government offices remain in Lagos pending completion of facilities in Abuja

**Administrative divisions:** 36 states and 1 territory\*; Abia, Abuja Federal Capital Territory\*, Adamawa, Akwa Ibom, Anambra, Bauchi, Bayelsa, Benue, Borno, Cross River, Delta, Ebonyi, Edo, Ekiti, Enugu, Gombe, Imo, Jigawa, Kaduna, Kano, Katsina, Kebbi, Kogi, Kwara, Lagos, Nassarawa, Niger, Ogun, Ondo, Osun, Oyo, Plateau, Rivers, Sokoto, Taraba, Yobe, Zamfara

**Independence:** 1 October 1960 (from UK)

**National holiday:** Independence Day, 1 October (1960)

**Constitution:** NA 1999 new constitution adopted

**Legal system:** based on English common law, Islamic law, and tribal law

**Suffrage:** 18 years of age; universal

**Executive branch:**

*chief of state:* President Olusegun OBASANJO (since 29 May 1999); *note* - the president is both the chief of state and head of government

*head of government:* President Olusegun OBASANJO (since 29 May 1999); *note* - the president is both the chief of state and head of government  
*cabinet:* Federal Executive Council

*elections:* president is elected by popular vote for no more than two four-year terms; election last held 27 February 1999 (next to be held NA 2003)

*election results:* Olusegun OBASANJO (PDP) elected president; percent of vote - Olusegun OBASANJO 62.8%, Olu FALAE (APP-AD) 37.2%

**Legislative branch:** bicameral National Assembly consists of Senate (109 seats, three from each state and one from the Federal Capital Territory; members elected by popular vote to serve four-year terms) and House of Representatives (360 seats, members

elected by popular vote to serve four-year terms)

*elections:* Senate - last held 20-24 February 1999 (next to be held NA 2003); House of Representatives - last held 20-24 February 1999 (next to be held NA 2003)

*election results:* Senate - percent of vote by party - PDP 58%, APP 23%, AD 19%; seats by party - PDP 65, APP 24, AD 20; House of Representatives - percent of vote by party - PDP 58%, APP 30%, AD 12%; seats by party - PDP 215, APP 75, AD 70

**Judicial branch:** Supreme Court, judges appointed by the Provisional Ruling Council; Federal Court of Appeal, judges are appointed by the federal government on the advice of the Advisory Judicial Committee

**Political parties and leaders:** All People's Party or APP [Alhaji Yusuf ALI]; Alliance for Democracy or AD [Yusuf MAMMAN]; People's Democratic Party or PDP [Barnabas GEMADE]

**International organization participation:** ACP, AfDB, C, CCC, ECA, ECOWAS, FAO, G-15, G-19, G-24, G-77, IAEA, IBRD, ICAO, ICC, ICRM, IDA, IFAD, IFC, IFRCs, IHO, ILO, IMF, IMO, Inmarsat, Intelsat, Interpol, IOC, ISO, ITU, MINURSO, NAM, OAU, OPCW, OPEC, PCA, UN, UNCTAD, UNESCO, UNHCR, UNIDO, UNIKOM, UNITAR, UNMIBH, UNMIK, UNMOP, UNMOT, UNU, UPU, WCL, WFTU, WHO, WIPO, WMO, WTO, WTrO

**Diplomatic representation in the US:**

*chief of mission:* Ambassador Jibril AMINU

*chancery:* 1333 16th Street NW, Washington, DC 20036

*telephone:* [1] (202) 986-8400

*FAX:* [1] (202) 775-1385

*consulate(s) general:* Atlanta and New York

**Diplomatic representation from the US:**

*chief of mission:* Ambassador William H. TWADDELL

*embassy:* 2 Walter Carrington Crescent, Lagos

*mailing address:* P. O. Box 554, Lagos

*telephone:* [234] (1) 261-0097

*FAX:* [234] (1) 261-0257

**Flag description:** three equal vertical bands of green (hoist side), white, and green

### Economy

**Economy - overview:** The oil-rich Nigerian economy, long hobbled by political instability, corruption, and poor macroeconomic management, is undergoing substantial economic reform under the new civilian administration. Nigeria's former military rulers failed to diversify the economy away from overdependence on the capital-intensive oil sector, which provides 20% of GDP, 95% of foreign exchange earnings, and about 65% of budgetary revenues. The largely subsistence agricultural sector has not kept up with rapid population growth, and Nigeria, once a large net exporter of food, now must import food. In 2000, Nigeria is likely to receive a debt-restructuring deal with the Paris club and a \$1 billion loan from the IMF, both contingent on economic reforms. Increased foreign investment combined with high world oil prices should push growth to over 5% in 2000-01.

**GDP:** purchasing power parity - \$110.5 billion (1999 est.)

**GDP - real growth rate:** 2.7% (1999 est.)

**GDP - per capita:** purchasing power parity - \$970 (1999 est.)

**GDP - composition by sector:**

*agriculture:* 33%

*industry:* 42%

*services:* 25% (1997 est.)

**Population below poverty line:** 34.1% (1992-93 est.)

**Household income or consumption by percentage share:**

*lowest 10%:* 1.3%

*highest 10%:* 31.4% (1992-93)

**Inflation rate (consumer prices):** 12.5% (1999 est.)

**Labor force:** 42.844 million

**Labor force - by occupation:** agriculture 54%, industry 6%, services 40% (1999 est.)

**Unemployment rate:** 28% (1992 est.)

**Budget:**

*revenues:* \$NA

*expenditures:* \$NA, including capital expenditures of \$NA

**Industries:** crude oil, coal, tin, columbite, palm oil, peanuts, cotton, rubber, wood, hides and skins, textiles, cement and other construction materials, food products, footwear, chemicals, fertilizer, printing, ceramics, steel

**Industrial production growth rate:** NA%

**Electricity - production:** 14.75 billion kWh (1998)

**Electricity - production by source:**

*fossil fuel:* 61.69%

*hydro:* 38.31%

*nuclear:* 0%

*other:* 0% (1998)

**Electricity - consumption:** 13.717 billion kWh (1998)

**Electricity - exports:** 0 kWh (1998)

**Electricity - imports:** 0 kWh (1998)

**Agriculture - products:** cocoa, peanuts, palm oil, corn, rice, sorghum, millet, cassava (tapioca), yams, rubber; cattle, sheep, goats, pigs; timber; fish

**Exports:** \$13.1 billion (f.o.b., 1999)

**Exports - commodities:** petroleum and petroleum products 95%, cocoa, rubber

**Exports - partners:** US 35%, Spain 11%, India 9%, France 6%, Italy (1998 est.)

**Imports:** \$10 billion (f.o.b., 1999)

**Imports - commodities:** machinery, chemicals, transport equipment, manufactured goods, food and live animals

**Imports - partners:** UK 13%, US 12%, Germany 10%, France 9%, Netherlands (1998 est.)

**Debt - external:** \$29 billion (1999 est.)

**Economic aid - recipient:** \$39.2 million (1995)

**Currency:** 1 naira (N) = 100 kobo

**Exchange rates:** nairas (N) per US\$1 - 96.261 (October 1999), 99 (1999), 21.886 (1998), 21.886 (1997), 21.895 (1995)

**Fiscal year:** calendar year

## Nigeria (continued)

### Communications

**Telephones - main lines in use:** 405,000 (1995)  
**Telephones - mobile cellular:** 10,000 (1999)  
**Telephone system:** an inadequate system, further limited by poor maintenance; major expansion is required and a start has been made  
**domestic:** intercity traffic is carried by coaxial cable, microwave radio relay, a domestic communications satellite system with 19 earth stations, and a coastal submarine cable; mobile cellular facilities and the Internet are available  
**international:** satellite earth stations - 3 Intelsat (2 Atlantic Ocean and 1 Indian Ocean); coaxial submarine cable SAFE (South African Far East)  
**Radio broadcast stations:** AM 82, FM 35, shortwave 11 (1998)  
**Radios:** 23.5 million (1997)  
**Television broadcast stations:** 2  
government-controlled; note - in addition, in 1993, 14 licenses to operate private television stations were granted (1999)  
**Televisions:** 6.9 million (1997)  
**Internet Service Providers (ISPs):** 5 (1999)

### Transportation

**Railways:**  
**total:** 3,557 km  
**narrow gauge:** 3,505 km 1.067-m gauge  
**standard gauge:** 52 km 1.435-m gauge  
**note:** years of neglect of both the rolling stock and the right-of-way have seriously reduced the capacity and utility of the system; a project to restore Nigeria's railways is now underway  
**Highways:**  
**total:** 194,394 km  
**paved:** 60,068 km (including 1,194 km of expressways)  
**unpaved:** 134,326 km (1998 est.)  
**note:** many of the roads reported as paved may be graveled; because of poor maintenance and years of heavy freight traffic (in part the result of the failure of the railroad system), much of the road system is barely usable  
**Waterways:** 8,575 km consisting of the Niger and Benue rivers and smaller rivers and creeks  
**Pipelines:** crude oil 2,042 km; petroleum products 3,000 km; natural gas 500 km  
**Ports and harbors:** Calabar, Lagos, Onne, Port Harcourt, Sapele, Warri  
**Merchant marine:**  
**total:** 40 ships (1,000 GRT or over) totaling 360,505 GRT/644,471 DWT  
**ships by type:** bulk 1, cargo 12, chemical tanker 4, petroleum tanker 22, specialized tanker 1 (1999 est.)  
**Airports:** 71 (1999 est.)  
**Airports - with paved runways:**  
**total:** 37  
**over 3,047 m:** 7  
**2,438 to 3,047 m:** 10  
**1,524 to 2,437 m:** 10  
**914 to 1,523 m:** 8

*under 914 m:* 2 (1999 est.)

**Airports - with unpaved runways:**

**total:** 34

**1,524 to 2,437 m:** 1

**914 to 1,523 m:** 15

*under 914 m:* 18 (1999 est.)

**Heliports:** 1 (1999 est.)

### Military

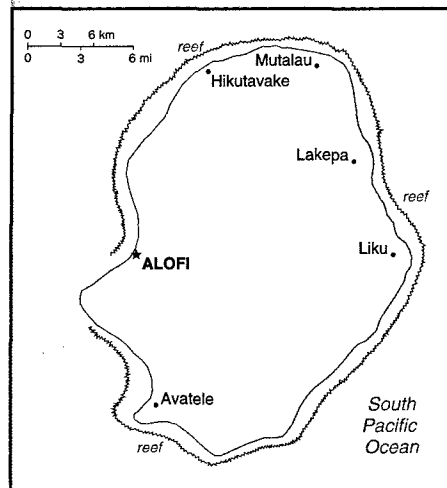
**Military branches:** Army, Navy, Air Force, Police Force  
**Military manpower - military age:** 18 years of age  
**Military manpower - availability:**  
**males age 15-49:** 29,082,802 (2000 est.)  
**Military manpower - fit for military service:**  
**males age 15-49:** 16,708,344 (2000 est.)  
**Military manpower - reaching military age annually:**  
**males:** 1,360,023 (2000 est.)  
**Military expenditures - dollar figure:** \$236 million (FY99)  
**Military expenditures - percent of GDP:** 0.7% (FY99)

### Transnational Issues

**Disputes - international:** delimitation of international boundaries in the vicinity of Lake Chad, the lack of which led to border incidents in the past, has been completed and awaits ratification by Cameroon, Chad, Niger, and Nigeria; dispute with Cameroon over land and maritime boundaries around the Bakasi Peninsula is currently before the ICJ; maritime boundary dispute with Equatorial Guinea because of disputed jurisdiction over oil-rich areas in the Gulf of Guinea  
**Illicit drugs:** facilitates movement of heroin en route from Southeast and Southwest Asia to Western Europe and North America; increasingly a transit route for cocaine from South America intended for European, East Asian, and North American markets

## Niue

(self-governing in free association with New Zealand)



### Introduction

**Background:** Niue's remoteness, as well as cultural and linguistic differences between its Polynesian inhabitants and those of the rest of the Cook Islands, have caused it to be separately administered. The population of the island continues to drop (from a peak of 5,200 in 1966 to 2,100 in 2000) with substantial emigration to New Zealand.

### Geography

**Location:** Oceania, island in the South Pacific Ocean, east of Tonga

**Geographic coordinates:** 19 02 S, 169 52 W

**Map references:** Oceania

**Area:**

**total:** 260 sq km

**land:** 260 sq km

**water:** 0 sq km

**Area - comparative:** 1.5 times the size of Washington, DC

**Land boundaries:** 0 km

**Coastline:** 64 km

**Maritime claims:**

**exclusive economic zone:** 200 nm

**territorial sea:** 12 nm

**Climate:** tropical; modified by southeast trade winds

**Terrain:** steep limestone cliffs along coast, central plateau

**Elevation extremes:**

**lowest point:** Pacific Ocean 0 m

**highest point:** unnamed location near Matalau settlement 68 m

**Natural resources:** fish, arable land

**Land use:**

**arable land:** 19%

**permanent crops:** 8%

**permanent pastures:** 4%

**forests and woodland:** 19%

**other:** 50% (1993 est.)

## Niue (continued)

**Irrigated land:** NA sq km

**Natural hazards:** typhoons

**Environment - current issues:** increasing attention to conservationist practices to counter loss of soil fertility from traditional slash and burn agriculture

**Environment - international agreements:**

*party to:* Biodiversity, Climate Change, Climate Change-Kyoto Protocol, Desertification  
*signed, but not ratified:* Law of the Sea

**Geography - note:** one of world's largest coral islands

### People

**Population:** 2,113 (July 2000 est.)

**Age structure:**

0-14 years: NA

15-64 years: NA

65 years and over: NA

**Population growth rate:** 0.47% (2000 est.)

**Birth rate:** NA births/1,000 population

**Death rate:** NA deaths/1,000 population

**Net migration rate:** NA migrant(s)/1,000 population

**Infant mortality rate:** NA deaths/1,000 live births

**Life expectancy at birth:**

*total population:* NA years

*male:* NA years

*female:* NA years

**Total fertility rate:** NA children born/woman

**Nationality:**

*noun:* Niuean(s)

*adjective:* Niuean

**Ethnic groups:** Polynesian (with some 200 Europeans, Samoans, and Tongans)

**Religions:** Ekalesia Niue (Niuean Church - a Protestant church closely related to the London Missionary Society) 75%, Latter-Day Saints 10%, other 15% (mostly Roman Catholic, Jehovah's Witnesses, Seventh-Day Adventist)

**Languages:** Polynesian closely related to Tongan and Samoan, English

**Literacy:**

*definition:* NA

*total population:* 95%

*male:* NA%

*female:* NA%

### Government

**Country name:**

*conventional long form:* none

*conventional short form:* Niue

**Data code:** NE

**Dependency status:** self-governing in free association with New Zealand; Niue fully responsible for internal affairs; New Zealand retains responsibility for external affairs

**Government type:** self-governing parliamentary democracy

**Capital:** Alofi

**Administrative divisions:** none; note - there are no first-order administrative divisions as defined by the US Government, but there are 14 villages each with its

own village council whose members are elected and serve three-year terms

**Independence:** on 19 October 1974, Niue became a self-governing parliamentary government in free association with New Zealand

**National holiday:** Waitangi Day, 6 February (1840) (Treaty of Waitangi established British sovereignty)

**Constitution:** 19 October 1974 (Niue Constitution Act)

**Legal system:** English common law

**Suffrage:** 18 years of age; universal

**Executive branch:**

*chief of state:* Queen ELIZABETH II (since 6 February 1952); the UK and New Zealand are represented by New Zealand High Commissioner Warren SEARELL (since NA August 1993)

*head of government:* Premier Sani LAKATANI (since 1 April 1999)

*cabinet:* Cabinet consists of the premier and three ministers

*elections:* the monarch is hereditary; premier elected by the Legislative Assembly for a three-year term; election last held 19 March 1999 (next to be held NA March 2002)

*election results:* Sani LAKATANI elected premier; percent of Legislative Assembly vote - NA

**Legislative branch:** unicameral Legislative Assembly (20 seats; members elected by popular vote to serve three-year terms; six elected from a common roll and 14 are village representatives)  
*elections:* last held 19 March 1999 (next to be held NA March 2002)

*election results:* percent of vote by party - NA; seats by party - NPP 9, independents 11

**Judicial branch:** Supreme Court of New Zealand; High Court of Niue

**Political parties and leaders:** Niue People's Action Party or NPP [Young VIVIAN]

**International organization participation:** ESCAP (associate), Intelsat (nonsignatory user), Sparteca, SPC, SPF, UNESCO, WHO, WMO

**Diplomatic representation in the US:** none (self-governing territory in free association with New Zealand)

**Diplomatic representation from the US:** none (self-governing territory in free association with New Zealand)

**Flag description:** yellow with the flag of the UK in the upper hoist-side quadrant; the flag of the UK bears five yellow five-pointed stars - a large one on a blue disk in the center and a smaller one on each arm of the bold red cross

### Economy

**Economy - overview:** The economy is heavily dependent on aid and remittances from New Zealand. Government expenditures regularly exceed revenues, and the shortfall is made up by grants from New Zealand which are used to pay wages to public employees. Niue has cut government expenditures by reducing the public service by almost half. The agricultural sector consists mainly of subsistence

gardening, although some cash crops are grown for export. Industry consists primarily of small factories to process passion fruit, lime oil, honey, and coconut cream. The sale of postage stamps to foreign collectors is an important source of revenue. The island in recent years has suffered a serious loss of population because of migration of Niueans to New Zealand. Efforts to increase GDP include the promotion of tourism and a financial services industry.  
**GDP - purchasing power parity:** - \$4.5 million (1994 est.)

**GDP - real growth rate:** NA%

**GDP - per capita:** purchasing power parity - \$2,250 (1994 est.)

**GDP - composition by sector:**

*agriculture:* NA%

*industry:* NA%

*services:* NA%

**Population below poverty line:** NA%

**Household income or consumption by percentage share:**

*lowest 10%:* NA%

*highest 10%:* NA%

**Inflation rate (consumer prices):** 1% (1995)

**Labor force:** 450 (1992 est.)

**Labor force - by occupation:** most work on family plantations; paid work exists only in government service, small industry, and the Niue Development Board

**Unemployment rate:** NA%

**Budget:**

*revenues:* \$NA

*expenditures:* \$NA, including capital expenditures of \$NA

**Industries:** tourism, handicrafts, food processing

**Industrial production growth rate:** NA%

**Electricity - production:** 3 million kWh (1998)

**Electricity - production by source:**

*fossil fuel:* 100%

*hydro:* 0%

*nuclear:* 0%

*other:* 0% (1998)

**Electricity - consumption:** 3 million kWh (1998)

**Electricity - exports:** 0 kWh (1998)

**Electricity - imports:** 0 kWh (1998)

**Agriculture - products:** coconuts, passion fruit, honey, limes, taro, yams, cassava (tapioca), sweet potatoes; pigs, poultry, beef cattle

**Exports:** \$117,500 (f.o.b., 1989)

**Exports - commodities:** canned coconut cream, copra, honey, passion fruit products, pawpaws, root crops, limes, footballs, stamps, handicrafts

**Exports - partners:** NZ 89%, Fiji, Cook Islands, Australia

**Imports:** \$4.1 million (c.i.f., 1989)

**Imports - commodities:** food, live animals, manufactured goods, machinery, fuels, lubricants, chemicals, drugs

**Imports - partners:** NZ 59%, Fiji 20%, Japan 13%, Samoa, Australia, US

**Debt - external:** \$NA

**Economic aid - recipient:** \$8.3 million (1995)

## Niue (continued)

**Currency:** 1 New Zealand dollar (NZ\$) = 100 cents  
**Exchange rates:** New Zealand dollars (NZ\$) per US\$1 - 1.9451 (January 2000), 1.8889 (1999), 1.8629 (1998), 1.5082 (1997), 1.4543 (1996), 1.5235 (1995)  
**Fiscal year:** 1 April - 31 March

### Communications

**Telephones - main lines in use:** 376 (1991)  
**Telephones - mobile cellular:** 0 (1991)  
**Telephone system:**  
*domestic:* single-line telephone system connects all villages on island  
*international:* NA  
**Radio broadcast stations:** AM 1, FM 1, shortwave 0 (1998)  
**Radios:** 1,000 (1997)  
**Television broadcast stations:** 1 (1997)  
**Televisions:** NA  
**Internet Service Providers (ISPs):** NA

### Transportation

**Railways:** 0 km  
**Highways:**  
*total:* 234 km  
*paved:* 0 km  
*unpaved:* 234 km  
**Ports and harbors:** none; offshore anchorage only  
**Merchant marine:** none (1999 est.)  
**Airports:** 1 (1999 est.)  
**Airports - with paved runways:**  
*total:* 1  
*1,524 to 2,437 m:* 1 (1999 est.)

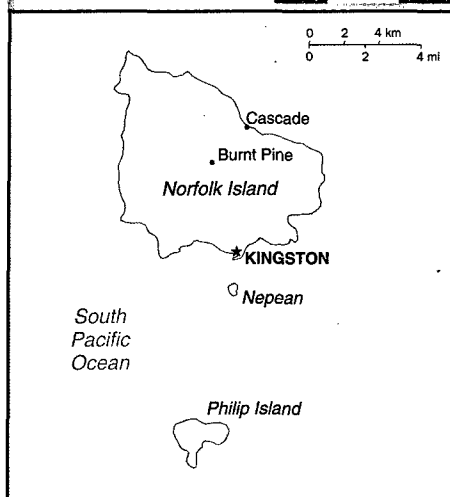
### Military

**Military branches:** Police Force  
**Military - note:** defense is the responsibility of New Zealand

### Transnational Issues

**Disputes - international:** none

## Norfolk Island (territory of Australia)



### Introduction

**Background:** Two British attempts at establishing the island as a penal colony (1788-1814 and 1825-55) were ultimately abandoned. In 1856, the island was resettled by Pitcairn Islanders, descendants of the Bounty mutineers and their Tahitian companions.

### Geography

**Location:** Oceania, island in the South Pacific Ocean, east of Australia  
**Geographic coordinates:** 29 02 S, 167 57 E  
**Map references:** Oceania  
**Area:**  
*total:* 34.6 sq km  
*land:* 34.6 sq km  
*water:* 0 sq km  
**Area - comparative:** about 0.2 times the size of Washington, DC  
**Land boundaries:** 0 km  
**Coastline:** 32 km  
**Maritime claims:**  
*exclusive fishing zone:* 200 nm  
*territorial sea:* 3 nm  
**Climate:** subtropical, mild, little seasonal temperature variation  
**Terrain:** volcanic formation with mostly rolling plains  
**Elevation extremes:**  
*lowest point:* Pacific Ocean 0 m  
*highest point:* Mount Bates 319 m  
**Natural resources:** fish  
**Land use:**  
*arable land:* 0%  
*permanent crops:* 0%  
*permanent pastures:* 25%  
*forests and woodland:* 0%  
*other:* 75% (1993 est.)  
**Irrigated land:** NA sq km  
**Natural hazards:** typhoons (especially May to July)  
**Environment - current issues:** NA

### People

**Population:** 1,892 (July 2000 est.)  
**Age structure:**  
*0-14 years:* NA  
*15-64 years:* NA  
*65 years and over:* NA  
**Population growth rate:** -0.68% (2000 est.)  
**Birth rate:** NA births/1,000 population  
**Death rate:** NA deaths/1,000 population  
**Net migration rate:** NA migrant(s)/1,000 population  
**Infant mortality rate:** NA deaths/1,000 live births  
**Life expectancy at birth:**  
*total population:* NA years  
*male:* NA years  
*female:* NA years  
**Total fertility rate:** NA children born/woman  
**Nationality:**  
*noun:* Norfolk Islander(s)  
*adjective:* Norfolk Islander(s)  
**Ethnic groups:** descendants of the Bounty mutineers, Australian, New Zealander, Polynesians  
**Religions:** Anglican 39%, Roman Catholic 11.7%, Uniting Church in Australia 16.4%, Seventh-Day Adventist 4.4%, none 9.2%, unknown 16.9%, other 2.4% (1986)  
**Languages:** English (official), Norfolk a mixture of 18th century English and ancient Tahitian

### Government

**Country name:**  
*conventional long form:* Territory of Norfolk Island  
*conventional short form:* Norfolk Island  
**Data code:** NF  
**Dependency status:** territory of Australia; Canberra administers Commonwealth responsibilities on Norfolk Island through the Department of Environment, Sport and Territories  
**Government type:** NA  
**Capital:** Kingston  
**Administrative divisions:** none (territory of Australia)  
**Independence:** none (territory of Australia)  
**National holiday:** Pitcairners Arrival Day Anniversary, 8 June (1856)  
**Constitution:** Norfolk Island Act of 1979  
**Legal system:** based on the laws of Australia, local ordinances and acts; English common law applies in matters not covered by either Australian or Norfolk Island law  
**Suffrage:** 18 years of age; universal  
**Executive branch:**  
*chief of state:* Queen ELIZABETH II (since 6 February 1952); the UK and Australia are represented by Administrator A. J. MESSNER (since 4 August 1997)  
*head of government:* Assembly President and Chief Minister George Charles SMITH (since 30 April 1997)  
*cabinet:* Executive Council is made up of four of the nine members of the Legislative Assembly; the council devises government policy and acts as an advisor to the Administrator  
*elections:* the monarch is hereditary; administrator appointed by the governor general of Australia; chief

## Norfolk Island *(continued)*

minister elected by the Legislative Assembly for a term of not more than three years; election last held 30 April 1997 (next to be held by May 2000)  
**election results:** George Charles SMITH elected chief minister; percent of Legislative Assembly vote - NA  
**Legislative branch:** unicameral Legislative Assembly (9 seats; members elected by electors who have nine equal votes each but only four votes can be given to any one candidate; members serve three-year terms)  
**elections:** last held 30 April 1997 (next to be held by May 2000)

**election results:** percent of vote - NA; seats - independents 9

**Judicial branch:** Supreme Court; Court of Petty Sessions

**Political parties and leaders:** none

**International organization participation:** none

**Diplomatic representation in the US:** none (territory of Australia)

**Diplomatic representation from the US:** none (territory of Australia)

**Flag description:** three vertical bands of green (hoist side), white, and green with a large green Norfolk Island pine tree centered in the slightly wider white band

### Economy

**Economy - overview:** Tourism, the primary economic activity, has steadily increased over the years and has brought a level of prosperity unusual among inhabitants of the Pacific islands. The agricultural sector has become self-sufficient in the production of beef, poultry, and eggs.

**GDP:** purchasing power parity - \$NA

**GDP - real growth rate:** NA%

**GDP - per capita:** purchasing power parity - \$NA

**GDP - composition by sector:**

agriculture: NA%

industry: NA%

services: NA%

**Population below poverty line:** NA%

**Household income or consumption by percentage share:**

lowest 10%: NA%

highest 10%: NA%

**Inflation rate (consumer prices):** NA%

**Labor force:** 1,395 (1991 est.)

**Labor force - by occupation:** tourism NA%, subsistence agriculture NA%

**Unemployment rate:** NA%

**Budget:**

revenues: \$4.6 million

expenditures: \$4.8 million, including capital expenditures of \$NA (FY92/93)

**Industries:** tourism

**Industrial production growth rate:** NA%

**Electricity - production:** NA kWh

**Electricity - production by source:**

fossil fuel: NA%

hydro: NA%

nuclear: NA%

other: NA%

**Electricity - consumption:** NA kWh

**Electricity - exports:** NA kWh

**Electricity - imports:** NA kWh

**Agriculture - products:** Norfolk Island pine seed, Kentia palm seed, cereals, vegetables, fruit; cattle, poultry

**Exports:** \$1.5 million (f.o.b., FY91/92)

**Exports - commodities:** postage stamps, seeds of the Norfolk Island pine and Kentia palm, small quantities of avocados

**Exports - partners:** Australia, other Pacific island countries, NZ, Asia, Europe

**Imports:** \$17.9 million (c.i.f., FY91/92)

**Imports - commodities:** NA

**Imports - partners:** Australia, other Pacific island countries, NZ, Asia, Europe

**Debt - external:** \$NA

**Economic aid - recipient:** \$NA

**Currency:** 1 Australian dollar (\$) = 100 cents

**Exchange rates:** Australian dollars (\$) per US\$1 - 1.5207 (January 2000), 1.5497 (1999), 1.5888 (1998), 1.3439 (1997), 1.2773 (1996), 1.3486 (1995)

**Fiscal year:** 1 July - 30 June

### Communications

**Telephones - main lines in use:** 1,087 (1983)

**Telephones - mobile cellular:** 0 (1983)

**Telephone system:**

domestic: NA

international: radiotelephone service with Sydney (Australia)

**Radio broadcast stations:** AM 0, FM 3, shortwave 0 (1998)

**Radios:** 2,500 (1996)

**Television broadcast stations:** 1 (local programming station plus two repeaters that bring in Australian programs by satellite) (1998)

**Televisions:** 1,200 (1996)

**Internet Service Providers (ISPs):** NA

### Transportation

**Railways:** 0 km

**Highways:**

total: 80 km

paved: 53 km

unpaved: 27 km

**Ports and harbors:** none; loading jetties at Kingston and Cascade

**Merchant marine:** none (1999 est.)

**Airports:** 1 (1999 est.)

**Airports - with paved runways:**

total: 1

1,524 to 2,437 m: 1 (1999 est.)

### Military

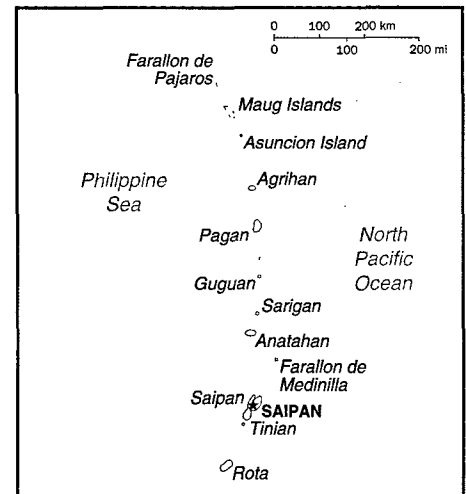
**Military - note:** defense is the responsibility of Australia

### Transnational Issues

**Disputes - international:** none

## Northern Mariana Islands

*(commonwealth in political union with the US)*



### Introduction

**Background:** Under US administration as part of the UN Trust Territory of the Pacific, the people of the Northern Mariana Islands decided in the 1970s not to seek independence but instead to forge closer links with the US. Negotiations for territorial status began in 1972. A covenant to establish a commonwealth in political union with the US was approved in 1975. A new government and constitution went into effect in 1978.

### Geography

**Location:** Oceania, islands in the North Pacific Ocean, about three-quarters of the way from Hawaii to the Philippines

**Geographic coordinates:** 15 12 N, 145 45 E

**Map references:** Oceania

**Area:**

total: 477 sq km

land: 477 sq km

water: 0 sq km

**note:** includes 14 islands including Saipan, Rota, and Tinian

**Area - comparative:** 2.5 times the size of Washington, DC

**Land boundaries:** 0 km

**Coastline:** 1,482 km

**Maritime claims:**

exclusive economic zone: 200 nm

territorial sea: 12 nm

**Climate:** tropical marine; moderated by northeast trade winds, little seasonal temperature variation; dry season December to June, rainy season July to October

**Terrain:** southern islands are limestone with level terraces and fringing coral reefs; northern islands are volcanic

**Elevation extremes:**

lowest point: Pacific Ocean 0 m

## Northern Mariana Islands (continued)

*highest point:* unnamed location on Agrihan 965 m

**Natural resources:** arable land, fish

**Land use:**

*arable land:* 21%

*permanent crops:* 0%

*permanent pastures:* 19%

*forests and woodland:* 0%

*other:* 60%

**Irrigated land:** NA sq km

**Natural hazards:** active volcanoes on Pagan and Agrihan; typhoons (especially August to November)

**Environment - current issues:** contamination of groundwater on Saipan may contribute to disease; clean-up of landfill; protection of endangered species conflicts with development

**Geography - note:** strategic location in the North Pacific Ocean

### People

**Population:** 71,912 (July 2000 est.)

**Age structure:**

*0-14 years:* 24% (male 8,652; female 8,377)

*15-64 years:* 75% (male 25,441; female 28,233)

*65 years and over:* 1% (male 591; female 618) (2000 est.)

**Population growth rate:** 3.75% (2000 est.)

**Birth rate:** 20.86 births/1,000 population (2000 est.)

**Death rate:** 2.41 deaths/1,000 population (2000 est.)

**Net migration rate:** 19.06 migrant(s)/1,000 population (2000 est.)

**Sex ratio:**

*at birth:* 1.06 male(s)/female

*under 15 years:* 1.03 male(s)/female

*15-64 years:* 0.9 male(s)/female

*65 years and over:* 0.96 male(s)/female

*total population:* 0.93 male(s)/female (2000 est.)

**Infant mortality rate:** 5.79 deaths/1,000 live births (2000 est.)

**Life expectancy at birth:**

*total population:* 75.54 years

*male:* 72.45 years

*female:* 78.82 years (2000 est.)

**Total fertility rate:** 1.76 children born/woman (2000 est.)

**Nationality:**

*noun:* NA

*adjective:* NA

**Ethnic groups:** Chamorro, Carolinians and other Micronesians, Caucasian, Japanese, Chinese, Korean

**Religions:** Christian (Roman Catholic majority, although traditional beliefs and taboos may still be found)

**Languages:** English, Chamorro, Carolinian

*note:* 86% of population speaks a language other than English at home

**Literacy:**

*definition:* age 15 and over can read and write

*total population:* 97%

*male:* 97%

*female:* 96% (1980 est.)

### Government

**Country name:**

*conventional long form:* Commonwealth of the Northern Mariana Islands

*conventional short form:* Northern Mariana Islands

**Data code:** CQ

**Dependency status:** commonwealth in political union with the US; federal funds to the Commonwealth administered by the US Department of the Interior, Office of Insular Affairs

**Government type:** commonwealth; self-governing with locally elected governor, lieutenant governor, and legislature

**Capital:** Saipan

**Administrative divisions:** none (commonwealth in political union with the US); there are no first-order administrative divisions as defined by the US Government, but there are four municipalities at the second order; Northern Islands, Rota, Saipan, Tinian

**Independence:** none (commonwealth in political union with the US)

**National holiday:** Commonwealth Day, 8 January (1978)

**Constitution:** Covenant Agreement effective 4 November 1986 and the Constitution of the Commonwealth of the Northern Mariana Islands effective 1 January 1978

**Legal system:** based on US system, except for customs, wages, immigration laws, and taxation  
**Suffrage:** 18 years of age; universal; indigenous inhabitants are US citizens but do not vote in US presidential elections

**Executive branch:**

*chief of state:* President William Jefferson CLINTON of the US (since 20 January 1993); Vice President Albert GORE, Jr. (since 20 January 1993)

*head of government:* Governor Pedro P. TENORIO (since NA January 1998) and Lieutenant Governor Jesus R. SABLAN (since NA January 1998)

*cabinet:* NA

*elections:* US president and vice president elected on the same ticket for four-year terms; governor and lieutenant governor elected on the same ticket by popular vote for four-year terms; election last held in NA November 1997 (next to be held NA November 2001)

*election results:* Pedro P. TENORIO elected governor in a three-way race; percent of vote - Pedro P. TENORIO (Republican Party) 47%

**Legislative branch:** bicameral Legislature consists of the Senate (9 seats; members are elected by popular vote to serve four-year staggered terms) and the House of Representatives (18 seats; members are elected by popular vote to serve two-year terms)

*elections:* Senate - last held NA November 1997 (next to be held NA November 1999); House of Representatives - last held NA November 1997 (next to be held NA November 1999)

*election results:* Senate - percent of vote by party - NA; seats by party - Republican Party 8, Democratic Party 1; House of Representatives - percent of vote by

party - NA; seats by party - Republican Party 13, Democratic Party 5

*note:* the Commonwealth does not have a nonvoting delegate in the US Congress; instead, it has an elected official or "resident representative" located in Washington, DC; seats by party - Republican Party 1 (Juan N. BABAUTA)

**Judicial branch:** Commonwealth Supreme Court; Superior Court; Federal District Court

**Political parties and leaders:** Democratic Party [chairman (currently vacant)]; Republican Party [Benigno R. FITIAL]

**International organization participation:** ESCAP (associate), Interpol (subbureau), SPC

**Flag description:** blue, with a white, five-pointed star superimposed on the gray silhouette of a latte stone (a traditional foundation stone used in building) in the center, surrounded by a wreath

### Economy

**Economy - overview:** The economy benefits substantially from financial assistance from the US. The rate of funding has declined as locally generated government revenues have grown. An agreement for the years 1986 to 1992 entitled the islands to \$228 million for capital development, government operations, and special programs. Since 1992, funding has been extended one year at a time. The commonwealth received \$27.7 million from FY93/94 through FY95/96. For FY96/97 through FY02/03, funding of \$11 million will be provided for infrastructure, with an equal local match. A rapidly growing chief source of income is the tourist industry, which now employs about 50% of the work force. Japanese tourists predominate. The agricultural sector is of minor importance and is made up of cattle ranches and small farms producing coconuts, breadfruit, tomatoes, and melons. Garment production is the fastest growing industry with employment of 12,000 mostly Chinese workers and shipments of \$1 billion to the US in 1998 under duty and quota exemptions.

**GDP:** purchasing power parity - \$524 million (1996 est.)

*note:* GDP numbers reflect US spending

**GDP - real growth rate:** NA%

**GDP - per capita:** purchasing power parity - \$9,300 (1996 est.)

**GDP - composition by sector:**

*agriculture:* NA%

*industry:* NA%

*services:* NA%

**Population below poverty line:** NA%

**Household income or consumption by percentage share:**

*lowest 10%:* NA%

*highest 10%:* NA%

**Inflation rate (consumer prices):** 6.5% (1994 est.)

**Labor force:** 6,006 total indigenous labor force; 2,699 unemployed; 28,717 foreign workers (1995)

**Labor force - by occupation:** managerial 20.5%, technical, sales 16.4%, services 19.3%, farming

## Northern Mariana Islands *(continued)*

3.1%, precision production 13.8%, operators, fabricators 26.9%

**Unemployment rate:** 14% (residents)

### **Budget:**

**revenues:** \$221 million

**expenditures:** \$213 million, including capital expenditures of \$17.7 million (1996)

**Industries:** tourism, construction, garments, handicrafts

**Industrial production growth rate:** NA%

**Electricity - production:** NA kWh

**Electricity - production by source:**

*fossil fuel:* 100%

*hydro:* 0%

*nuclear:* 0%

*other:* 0%

**Electricity - consumption:** NA kWh

**Electricity - exports:** NA kWh

**Electricity - imports:** NA kWh

**Agriculture - products:** coconuts, fruits, vegetables; cattle

**Exports:** \$1 billion (1998)

**Exports - commodities:** garments

**Exports - partners:** US

**Imports:** \$NA

**Imports - commodities:** food, construction equipment and materials, petroleum products

**Imports - partners:** US, Japan

**Debt - external:** \$NA

**Economic aid - recipient:** \$21.1 million (1995)

**Currency:** 1 United States dollar (US\$) = 100 cents

**Exchange rates:** US currency is used

**Fiscal year:** 1 October - 30 September

## **Communications**

**Telephones - main lines in use:** 15,000 (1995)

**Telephones - mobile cellular:** 1,200 (1995)

**Telephone system:**

*domestic:* NA

*international:* satellite earth stations - 2 Intelsat (Pacific Ocean)

**Radio broadcast stations:** AM 2, FM 3, shortwave 1 (1998)

**Radios:** NA

**Television broadcast stations:** 1 (on Saipan and one station planned for Rota; in addition, two cable services on Saipan provide varied programming from satellite networks) (1997)

**Televisions:** NA

**Internet Service Providers (ISPs):** NA

## **Transportation**

**Railways:** 0 km

**Highways:**

*total:* 362 km (1991 est.)

*paved:* NA km

*unpaved:* NA km

**Waterways:** none

**Ports and harbors:** Saipan, Tinian

**Merchant marine:** none (1999 est.)

**Airports:** 6 (1999 est.)

**Airports - with paved runways:**

*total:* 3

*2,438 to 3,047 m:* 1

*1,524 to 2,437 m:* 2 (1999 est.)

**Airports - with unpaved runways:**

*total:* 3

*2,438 to 3,047 m:* 1

*under 914 m:* 2 (1999 est.)

**Heliports:** 1 (1999 est.)

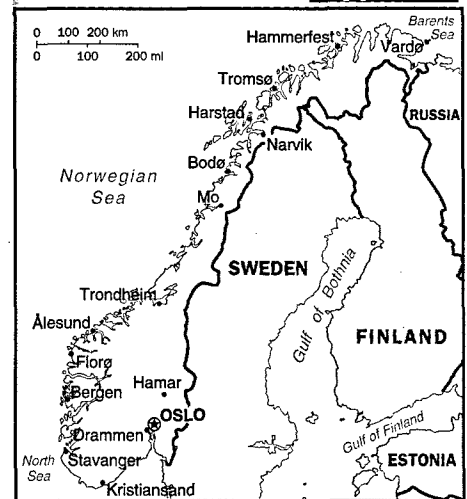

## **Military**

**Military - note:** defense is the responsibility of the US

## **Transnational Issues**

**Disputes - international:** none

## Norway



## **Introduction**

**Background:** Despite its neutrality, Norway was not able to avoid occupation by Germany in World War II. In 1949, neutrality was abandoned and Norway became a member of NATO. Discovery of oil and gas in adjacent waters in the late 1960s boosted Norway's economic fortunes. The current focus is on containing spending on the extensive welfare system and planning for the time when petroleum reserves are depleted. In referenda held in 1972 and 1994, Norway rejected joining the EU.

## **Geography**

**Location:** Northern Europe, bordering the North Sea and the North Atlantic Ocean, west of Sweden

**Geographic coordinates:** 62 00 N, 10 00 E

**Map references:** Europe

**Area:**

*total:* 324,220 sq km

*land:* 307,860 sq km

*water:* 16,360 sq km

**Area - comparative:** slightly larger than New Mexico

**Land boundaries:**

*total:* 2,515 km

*border countries:* Finland 729 km, Sweden 1,619 km, Russia 167 km

**Coastline:** 21,925 km (includes mainland 3,419 km, large islands 2,413 km, long fjords, numerous small islands, and minor indentations 16,093 km)

**Maritime claims:**

*contiguous zone:* 10 nm

*continental shelf:* 200 nm

*exclusive economic zone:* 200 nm

*territorial sea:* 4 nm

**Climate:** temperate along coast, modified by North Atlantic Current; colder interior; rainy year-round on west coast

**Terrain:** glaciated; mostly high plateaus and rugged mountains broken by fertile valleys; small, scattered plains; coastline deeply indented by fjords; arctic tundra in north

## Norway (continued)

### Elevation extremes:

*lowest point:* Norwegian Sea 0 m

*highest point:* Galdhopiggeh 2,469 m

**Natural resources:** petroleum, copper, natural gas, pyrites, nickel, iron ore, zinc, lead, fish, timber, hydropower

### Land use:

*arable land:* 3%

*permanent crops:* 0%

*permanent pastures:* 0%

*forests and woodland:* 27%

*other:* 70% (1993 est.)

**Irrigated land:** 970 sq km (1993 est.)

**Natural hazards:** NA

**Environment - current issues:** water pollution; acid rain damaging forests and adversely affecting lakes, threatening fish stocks; air pollution from vehicle emissions

### Environment - international agreements:

*party to:* Air Pollution, Air Pollution-Nitrogen Oxides, Air Pollution-Persistent Organic Pollutants, Air Pollution-Sulphur 85, Air Pollution-Sulphur 94, Air Pollution-Volatile Organic Compounds, Antarctic-Environmental Protocol, Antarctic Treaty, Biodiversity, Climate Change, Desertification, Endangered Species, Environmental Modification, Hazardous Wastes, Law of the Sea, Marine Dumping, Nuclear Test Ban, Ozone Layer Protection, Ship Pollution, Tropical Timber 83, Tropical Timber 94, Wetlands, Whaling

*signed, but not ratified:* Climate Change-Kyoto Protocol

**Geography - note:** about two-thirds mountains; some 50,000 islands off its much indented coastline; strategic location adjacent to sea lanes and air routes in North Atlantic; one of most rugged and longest coastlines in world; Norway is the only NATO member having a land boundary with Russia

## People

**Population:** 4,481,162 (July 2000 est.)

### Age structure:

*0-14 years:* 20% (male 459,608; female 434,809)

*15-64 years:* 65% (male 1,472,974; female 1,430,526)

*65 years and over:* 15% (male 283,741; female 399,504) (2000 est.)

**Population growth rate:** 0.5% (2000 est.)

**Birth rate:** 12.79 births/1,000 population (2000 est.)

**Death rate:** 9.89 deaths/1,000 population (2000 est.)

**Net migration rate:** 2.13 migrant(s)/1,000 population (2000 est.)

### Sex ratio:

*at birth:* 1.06 male(s)/female

*under 15 years:* 1.06 male(s)/female

*15-64 years:* 1.03 male(s)/female

*65 years and over:* 0.71 male(s)/female

*total population:* 0.98 male(s)/female (2000 est.)

**Infant mortality rate:** 3.98 deaths/1,000 live births (2000 est.)

### Life expectancy at birth:

*total population:* 78.65 years

*male:* 75.73 years

*female:* 81.77 years (2000 est.)

**Total fertility rate:** 1.81 children born/woman (2000 est.)

### Nationality:

*noun:* Norwegian(s)

*adjective:* Norwegian

**Ethnic groups:** Norwegian (Nordic, Alpine, Baltic), Lapps (Sami) 20,000

**Religions:** Evangelical Lutheran 86% (state church), other Protestant and Roman Catholic 3%, other 1%, none and unknown 10% (1997)

**Languages:** Norwegian (official)

*note:* small Lapp- and Finnish-speaking minorities

### Literacy:

*definition:* age 15 and over can read and write

*total population:* 100%

*male:* NA%

*female:* NA%

## Government

### Country name:

*conventional long form:* Kingdom of Norway

*conventional short form:* Norway

*local long form:* Kongeriket Norge

*local short form:* Norge

**Data code:** NO

**Government type:** constitutional monarchy

**Capital:** Oslo

**Administrative divisions:** 19 provinces (fylker, singular - fylke); Akershus, Aust-Agder, Buskerud, Finnmark, Hedmark, Hordaland, More og Romsdal, Nordland, Nord-Trondelag, Oppland, Oslo, Ostfold, Rogaland, Sogn og Fjordane, Sor-Trondelag, Telemark, Troms, Vest-Agder, Vestfold

**Dependent areas:** Bouvet Island, Jan Mayen, Svalbard

**Independence:** 7 June 1905 Norway declared the union with Sweden dissolved; 26 October 1905 Sweden agreed to the repeal of the union

**National holiday:** Constitution Day, 17 May (1814)

**Constitution:** 17 May 1814, modified in 1884

**Legal system:** mixture of customary law, civil law system, and common law traditions; Supreme Court renders advisory opinions to legislature when asked; accepts compulsory ICJ jurisdiction, with reservations

**Suffrage:** 18 years of age; universal

### Executive branch:

*chief of state:* King HARALD V (since 17 January 1991); Heir Apparent Crown Prince HAAKON

MAGNUS, son of the monarch (born 20 July 1973)

*head of government:* Prime Minister Jens

STOLTENBERG (since 17 March 2000)

*cabinet:* State Council appointed by the monarch with the approval of the Parliament

*elections:* none; the monarch is hereditary; following parliamentary elections, the leader of the majority party or leader of a majority coalition is usually appointed prime minister by the monarch with the approval of the Parliament

### Legislative branch:

modified unicameral Parliament or Storting which, for certain purposes, divides itself into two chambers (165 seats; members are elected by popular vote by proportional representation to serve four-year terms)

*elections:* last held 15 September 1997 (next to be held NA September 2001)

*election results:* percent of vote by party - Labor Party 35%, Center Party 7.9%, Conservative Party 14.3%, Christian People's Party 13.7%, Socialist Left Party 6%, Progress Party 15.3%, Liberal Party 4.4%, other parties 1.6%; seats by party - Labor Party 65, Center Party 11, Conservative Party 23, Christian People's Party 25, Socialist Left Party 9, Progress Party 25, Liberal Party 6, other parties 1

*note:* for certain purposes, the Parliament divides itself into two chambers and elects one-fourth of its membership to an upper house or Lagting

**Judicial branch:** Supreme Court or Hoyeresterett, justices appointed by the monarch

**Political parties and leaders:** Center Party [Johan J. JAKOBSEN]; Christian People's Party [Valgerd HAUGLAND]; Conservative Party [Jan PETERSEN]; Labor Party [Thorbjorn JAGLAND]; Liberal Party [Lars SPONHEIM]; Norwegian Communist Party [Kare Andre NILSEN]; Progress Party [Carl I. HAGEN]; Red Electoral Alliance [Erling FOLKVORD]; Socialist Left Party [Kristin HALVORSEN]

**International organization participation:** AfDB, AsDB, Australia Group, BIS, CBSS, CCC, CE, CERN, EAPC, EBRD, ECE, ESA, EFTA, FAO, IADB, IAEA, IBRD, ICAO, ICC, ICTU, ICRM, IDA, IEA, IFAD, IFC, IFRCs, IHO, ILO, IMF, IMO, Inmarsat, Intelsat, Interpol, IOC, IOM, ISO, ITU, MINURSO, NAM (guest), NATO, NC, NEA, NIB, NSG, OECD, OPCW, OSCE, PCA, UN, UNCTAD, UNESCO, UNHCR, UNIDO, UNMIBH, UNMIK, UNMOP, UNTSO, UPU, WEU (associate), WHO, WIPO, WMO, WTO, ZC

### Diplomatic representation in the US:

*chief of mission:* Ambassador Tom Erik VRAALSEN  
*chancery:* 2720 34th Street NW, Washington, DC 20008

*telephone:* [1] (202) 333-6000

*FAX:* [1] (202) 337-0870

*consulate(s) general:* Houston, Miami, Minneapolis, New York, and San Francisco

### Diplomatic representation from the US:

*chief of mission:* Ambassador David B. HERMELIN

*embassy:* Drammensveien 18, 0244 Oslo

*mailing address:* PSC 69, Box 1000, APO AE 09707

*telephone:* [47] (22) 44 85 50

*FAX:* [47] (22) 43 07 77

**Flag description:** red with a blue cross outlined in white that extends to the edges of the flag; the vertical part of the cross is shifted to the hoist side in the style of the Dannebrog (Danish flag)

## Economy

**Economy - overview:** The Norwegian economy is a prosperous bastion of welfare capitalism, featuring a combination of free market activity and government intervention. The government controls key areas,



## Norway (continued)

such as the vital petroleum sector (through large-scale state enterprises), and extensively subsidizes agriculture, fishing, and areas with sparse resources. The extensive welfare system helps propel public sector expenditures to more than 50% of GDP. A major shipping nation, with a high dependence on international trade, Norway is basically an exporter of raw materials and semiprocessed goods. The country is richly endowed with natural resources - petroleum, hydropower, fish, forests, and minerals - and is highly dependent on its oil production and international oil prices. Only Saudi Arabia exports more oil than Norway. Norway imports more than half its food needs. Oslo opted to stay out of the EU during a referendum in November 1994. Growth was a meager 0.8% in 1999 because of weak private consumption and anemic investment activity in the oil and other sectors. Growth should pick up in 2000, perhaps to 2.7%. Despite their high per capita income and generous welfare benefits, Norwegians worry about that time in the next two decades when the oil and gas begin to run out.

**GDP:** purchasing power parity - \$111.3 billion (1999 est.)

**GDP - real growth rate:** 0.8% (1999 est.)

**GDP - per capita:** purchasing power parity - \$25,100 (1999 est.)

**GDP - composition by sector:**

*agriculture:* 2.2%

*industry:* 26.3%

*services:* 71.5% (1998)

**Population below poverty line:** NA%

**Household income or consumption by percentage share:**

*lowest 10%:* 4.1%

*highest 10%:* 21.2% (1991)

**Inflation rate (consumer prices):** 2.8% (1999 est.)

**Labor force:** 2.7 million (1999 est.)

**Labor force - by occupation:** services 74%, industry 22%, agriculture, forestry, and fishing 4% (1995)

**Unemployment rate:** 2.9% (1999 est.)

**Budget:**

*revenues:* \$69.7 billion

*expenditures:* \$60.1 billion, including capital expenditures of \$NA (2000 est.)

**Industries:** petroleum and gas, food processing, shipbuilding, pulp and paper products, metals, chemicals, timber, mining, textiles, fishing

**Industrial production growth rate:** 0.7% (1999 est.)

**Electricity - production:** 115.485 billion kWh (1998)

**Electricity - production by source:**

*fossil fuel:* 0.58%

*hydro:* 99.16%

*nuclear:* 0%

*other:* 0.26% (1998)

**Electricity - consumption:** 111.001 billion kWh (1998)

**Electricity - exports:** 4.4 billion kWh (1998)

**Electricity - imports:** 8 billion kWh (1998)

**Agriculture - products:** barley, other grains, potatoes; beef, milk; fish

**Exports:** \$47.3 billion (f.o.b., 1999 est.)

**Exports - commodities:** petroleum and petroleum products, machinery and equipment, metals, chemicals, ships, fish

**Exports - partners:** EU 77% (UK 17%, Germany 12%, Netherlands 10%, Sweden 10%, France 8%), US 7% (1998)

**Imports:** \$38.6 billion (f.o.b., 1999 est.)

**Imports - commodities:** machinery and equipment, chemicals, metals, foodstuffs

**Imports - partners:** EU 69% (Sweden 15%, Germany 14%, UK 10%, Denmark 7%), US 7%, Japan 4% (1998)

**Debt - external:** \$0 (Norway is a net external creditor)

**Economic aid - donor:** ODA, \$1.4 billion (1998)

**Currency:** 1 Norwegian krone (Nkr) = 100 øre

**Exchange rates:** Norwegian kroner (Nkr) per US\$1 - 8.0129 (January 2000), 7.7992 (1999), 7.5451 (1998), 7.0734 (1997), 6.4498 (1996), 6.3352 (1995)

**Fiscal year:** calendar year

### Communications

**Telephones - main lines in use:** 2,325,010 (1997)

**Telephones - mobile cellular:** 1,676,763 (1997)

**Telephone system:** high-quality domestic and international telephone, telegraph, and telex services  
*domestic:* domestic satellite system

*international:* 2 buried coaxial cable systems; 4 coaxial submarine cables; satellite earth stations - NA Eutelsat, NA Intelsat (Atlantic Ocean), and 1 Inmarsat (Atlantic and Indian Ocean regions); note - Norway shares the Inmarsat earth station with the other Nordic countries (Denmark, Finland, Iceland, and Sweden)

**Radio broadcast stations:** AM 5, FM at least 650, shortwave 1 (1998)

**Radios:** 4.03 million (1997)

**Television broadcast stations:** 209 (1997)

**Televisions:** 2.03 million (1997)

**Internet Service Providers (ISPs):** 21 (1999)

### Transportation

**Railways:**

*total:* 4,012 km

*standard gauge:* 4,012 km 1.435-m gauge (2,530 km electrified; 96 km double track) (1998)

**Highways:**

*total:* 90,741 km

*paved:* 67,602 km (including 128 km of expressways)

*unpaved:* 23,139 km (1998 est.)

**Waterways:** 1,577 km along west coast; navigable by 2.4 m draft vessels maximum

**Pipelines:** refined petroleum products 53 km

**Ports and harbors:** Bergen, Drammen, Florø, Hammerfest, Harstad, Haugesund, Kristiansand, Larvik, Narvik, Oslo, Porsgrunn, Stavanger, Tromsø, Trondheim

**Merchant marine:**

*total:* 788 ships (1,000 GRT or over) totaling

21,460,260 GRT/34,178,125 DWT

*ships by type:* bulk 100, cargo 142, chemical tanker 111, combination bulk 9, combination ore/oil 35,

container 18, liquefied gas 86, multi-functional large load carrier 1, passenger 11, petroleum tanker 157, refrigerated cargo 11, roll-on/roll-off 48, short-sea passenger 22, vehicle carrier 37 (1999 est.)

*note:* the government has created an internal register, the Norwegian International Ship register (NIS), as a subset of the Norwegian register; ships on the NIS enjoy many benefits of flags of convenience and do not have to be crewed by Norwegians (1998 est.)

**Airports:** 103 (1999 est.)

**Airports - with paved runways:**

*total:* 67

*over 3,047 m:* 1

*2,438 to 3,047 m:* 12

*1,524 to 2,437 m:* 13

*914 to 1,523 m:* 12

*under 914 m:* 29 (1999 est.)

**Airports - with unpaved runways:**

*total:* 36

*914 to 1,523 m:* 5

*under 914 m:* 31 (1999 est.)

**Heliports:** 1 (1999 est.)

### Military

**Military branches:** Norwegian Army, Royal Norwegian Navy (includes Coast Artillery and Coast Guard), Royal Norwegian Air Force, Home Guard

**Military manpower - military age:** 20 years of age

**Military manpower - availability:**

*males age 15-49:* 1,103,256 (2000 est.)

**Military manpower - fit for military service:**

*males age 15-49:* 915,949 (2000 est.)

**Military manpower - reaching military age annually:**

*males:* 27,417 (2000 est.)

**Military expenditures - dollar figure:** \$3.113 billion (FY98)

**Military expenditures - percent of GDP:** 2.1% (FY98)

### Transnational Issues

**Disputes - international:** territorial claim in Antarctica (Queen Maud Land)



## Introduction

**Background:** In 1970, QABOOS bin Said Al Said ousted his father and has ruled as sultan ever since. His extensive modernization program has opened the country to the outside world and has preserved a long-standing political and military relationship with Britain. Oman's moderate, independent foreign policy has sought to maintain good relations with all Middle Eastern countries.

## Geography

**Location:** Middle East, bordering the Arabian Sea, Gulf of Oman, and Persian Gulf, between Yemen and UAE

**Geographic coordinates:** 21 00 N, 57 00 E

**Map references:** Middle East

### Area:

*total:* 212,460 sq km

*land:* 212,460 sq km

*water:* 0 sq km

**Area - comparative:** slightly smaller than Kansas

### Land boundaries:

*total:* 1,374 km

*border countries:* Saudi Arabia 676 km, UAE 410 km, Yemen 288 km

**Coastline:** 2,092 km

### Maritime claims:

*contiguous zone:* 24 nm

*exclusive economic zone:* 200 nm

*territorial sea:* 12 nm

**Climate:** dry desert; hot, humid along coast; hot, dry interior; strong southwest summer monsoon (May to September) in far south

**Terrain:** vast central desert plain, rugged mountains in north and south

### Elevation extremes:

*lowest point:* Arabian Sea 0 m

*highest point:* Jabal Shams 2,980 m

**Natural resources:** petroleum, copper, asbestos, some marble, limestone, chromium, gypsum, natural gas

### Land use:

*arable land:* 0%

*permanent crops:* 0%

*permanent pastures:* 5%

*forests and woodland:* 0%

*other:* 95% (1993 est.)

**Irrigated land:** 580 sq km (1993 est.)

**Natural hazards:** summer winds often raise large sandstorms and dust storms in interior; periodic droughts

**Environment - current issues:** rising soil salinity; beach pollution from oil spills; very limited natural fresh water resources

### Environment - international agreements:

*party to:* Biodiversity, Climate Change, Desertification, Hazardous Wastes, Law of the Sea, Marine Dumping, Ozone Layer Protection, Ship Pollution, Whaling

*signed, but not ratified:* none of the selected agreements

**Geography - note:** strategic location on Musandam Peninsula adjacent to Strait of Hormuz, a vital transit point for world crude oil

## People

**Population:** 2,533,389

*note:* includes 527,078 non-nationals (July 2000 est.)

### Age structure:

*0-14 years:* 41% (male 531,137; female 511,051)

*15-64 years:* 57% (male 875,625; female 555,895)

*65 years and over:* 2% (male 31,400; female 28,281) (2000 est.)

**Population growth rate:** 3.46% (2000 est.)

**Birth rate:** 38.08 births/1,000 population (2000 est.)

**Death rate:** 4.16 deaths/1,000 population (2000 est.)

**Net migration rate:** 0.65 migrant(s)/1,000 population (2000 est.)

### Sex ratio:

*at birth:* 1.05 male(s)/female

*under 15 years:* 1.04 male(s)/female

*15-64 years:* 1.58 male(s)/female

*65 years and over:* 1.11 male(s)/female

*total population:* 1.31 male(s)/female (2000 est.)

**Infant mortality rate:** 23.28 deaths/1,000 live births (2000 est.)

### Life expectancy at birth:

*total population:* 71.78 years

*male:* 69.66 years

*female:* 74 years (2000 est.)

**Total fertility rate:** 6.08 children born/woman (2000 est.)

### Nationality:

*noun:* Omani(s)

*adjective:* Omani

**Ethnic groups:** Arab, Baluchi, South Asian (Indian, Pakistani, Sri Lankan, Bangladeshi), African

**Religions:** Ibadhi Muslim 75%, Sunni Muslim, Shi'a Muslim, Hindu

**Languages:** Arabic (official), English, Baluchi, Urdu, Indian dialects

### Literacy:

*definition:* NA

*total population:* approaching 80%

*male:* NA%

*female:* NA%

## Government

### Country name:

*conventional long form:* Sultanate of Oman

*conventional short form:* Oman

*local long form:* Saltanat Uman

*local short form:* Uman

**Data code:** MU

**Government type:** monarchy

**Capital:** Muscat

**Administrative divisions:** 6 regions (mintaqat, singular - mintaqah) and 2 governorates\* (muhafazat, singular - muhafazah) Ad Dakhiliyah, Al Batinah, Al Wusta, Ash Sharqiyah, Az Zahirah, Masqat, Musandam\*, Zufar\*; note - the US Embassy in Oman says that Masqat is a governorate

**Independence:** 1650 (expulsion of the Portuguese)

**National holiday:** National Day, 18 November (1940)

**Constitution:** none; note - on 6 November 1996, Sultan QABOOS issued a royal decree promulgating a new basic law which, among other things, clarifies the royal succession, provides for a prime minister, bars ministers from holding interests in companies doing business with the government, establishes a bicameral legislature, and guarantees basic civil liberties for Omani citizens

**Legal system:** based on English common law and Islamic law; ultimate appeal to the monarch; has not accepted compulsory ICJ jurisdiction

**Suffrage:** in Oman's most recent elections in 1997, limited to approximately 50,000 Omanis chosen by the government to vote in elections for the Majlis ash-Shura

### Executive branch:

*chief of state:* Sultan and Prime Minister QABOOS bin Said Al Said (since 23 July 1970); note - the monarch is both the chief of state and head of government  
*head of government:* Sultan and Prime Minister QABOOS bin Said Al Said (since 23 July 1970); note - the monarch is both the chief of state and head of government

*cabinet:* Cabinet appointed by the monarch

*elections:* none; the monarch is hereditary

**Legislative branch:** bicameral Majlis Oman consists of an upper chamber or Majlis ad-Dawla (41 seats; members appointed by the monarch; has advisory powers only) and a lower chamber or Majlis ash-Shura (82 seats; members elected by limited suffrage, however, the monarch makes final selections and can negate election results; body has some limited power to propose legislation, but otherwise has only advisory powers)

*elections:* last held NA October 1997 (next to be held NA October 2000)

*election results:* NA

**Judicial branch:** Supreme Court, has non-Islamic judges; traditional Islamic judges and a nascent civil court system, administered by region

## Oman (continued)

**Political parties and leaders:** none

**International organization participation:** ABEDA, AFESD, AL, AMF, ESCWA, FAO, G-77, GCC, IBRD, ICAO, IDA, IDB, IFAD, IFC, IHO, ILO, IMF, IMO, Inmarsat, Intelsat, Interpol, IOC, ISO (correspondent), ITU, NAM, OIC, OPCW, UN, UNCTAD, UNESCO, UNIDO, UPU, WFTU, WHO, WIPO, WMO, WTrO (applicant)

**Diplomatic representation in the US:**

*chief of mission:* Ambassador Abdallah bin

Muhammad bin Aqil al-DHAHAB

*chancery:* 2535 Belmont Road, NW, Washington, DC 20008

*telephone:* [1] (202) 387-1980 through 1981, 1988

*FAX:* [1] (202) 745-4933

**Diplomatic representation from the US:**

*chief of mission:* Ambassador John B. CRAIG

*embassy:* Jameat A'Duwal Al Arabiya Street, Al Khuwair area, Muscat

*mailing address:* international: P. O. Box 202, Code No. 115, Medinat Qaboos, Muscat

*telephone:* [968] 698989

*FAX:* [968] 699779

**Flag description:** three horizontal bands of white, red, and green of equal width with a broad, vertical, red band on the hoist side; the national emblem (a khanjar dagger in its sheath superimposed on two crossed swords in scabbards) in white is centered at the top of the vertical band

### Economy

**Economy - overview:** Oman's economic performance improved significantly in 1999 due largely to the mid-year upturn in oil prices. The government is moving ahead with privatization of its utilities, the development of a body of commercial law to facilitate foreign investment, and increased budgetary outlays. Oman continues to liberalize its markets in an effort to accede to the World Trade Organization (WTrO) and is likely to gain membership in 2000.

**GDP - purchasing power parity -** \$19.6 billion (1999 est.)

**GDP - real growth rate:** 4% (1999 est.)

**GDP - per capita:** purchasing power parity - \$8,000 (1999 est.)

**GDP - composition by sector:**

*agriculture:* 3%

*industry:* 40%

*services:* 57% (1999 est.)

**Population below poverty line:** NA%

**Household income or consumption by percentage share:**

*lowest 10%:* NA%

*highest 10%:* NA%

**Inflation rate (consumer prices):** -0.07% (1999 est.)

**Labor force:** 850,000 (1997 est.)

**Labor force - by occupation:** agriculture NA%, industry NA%, services NA%

**Unemployment rate:** NA%

**Budget:**

*revenues:* \$3.9 billion

*expenditures:* \$5.6 billion, including capital expenditures of \$NA (1999 est.)

**Industries:** crude oil production and refining, natural gas production, construction, cement, copper

**Industrial production growth rate:** 2% (1997 est.)

**Electricity - production:** 7.36 billion kWh (1998)

**Electricity - production by source:**

*fossil fuel:* 100%

*hydro:* 0%

*nuclear:* 0%

*other:* 0% (1998)

**Electricity - consumption:** 6.845 billion kWh (1998)

**Electricity - exports:** 0 kWh (1998)

**Electricity - imports:** 0 kWh (1998)

**Agriculture - products:** dates, limes, bananas, alfalfa, vegetables; camels, cattle; fish

**Exports:** \$7.2 billion (f.o.b., 1999 est.)

**Exports - commodities:** petroleum, reexports, fish, metals, textiles

**Exports - partners:** Japan 21%, China 16%, Thailand 16%, South Korea 12%, US 3% (1997)

**Imports:** \$5.4 billion (f.o.b., 1999 est.)

**Imports - commodities:** machinery and transport equipment, manufactured goods, food, livestock, lubricants

**Imports - partners:** UAE 23% (largely reexports), Japan 16%, UK 13%, US 7.5%, Germany 5% (1997)

**Debt - external:** \$4.8 billion (1998 est.)

**Economic aid - recipient:** \$76.4 million (1995)

**Currency:** 1 Omani rial (RO) = 1,000 baiza

**Exchange rates:** Omani rials (RO) per US\$1 - 0.3845 (fixed rate since 1986)

**Fiscal year:** calendar year

### Communications

**Telephones - main lines in use:** 300,000 (1999)

**Telephones - mobile cellular:** 120,000 (1999)

**Telephone system:** modern system consisting of open wire, microwave, and radiotelephone communication stations; limited coaxial cable  
*domestic:* open wire, microwave, radiotelephone communications, and a domestic satellite system with 8 earth stations

*international:* satellite earth stations - 2 Intelsat (Indian Ocean) and 1 Arabsat

**Radio broadcast stations:** AM 3, FM 9, shortwave 2 (1999)

**Radios:** 1.4 million (1997)

**Television broadcast stations:** 13 (plus 25 low-power repeaters) (1999)

**Televisions:** 1.6 million (1997)

**Internet Service Providers (ISPs):** 1 (1999)

### Transportation

**Railways:** 0 km

**Highways:**

*total:* 32,800 km

*paved:* 9,840 km (including 550 km of expressways)

*unpaved:* 22,960 km (1996 est.)

**Pipelines:** crude oil 1,300 km; natural gas 1,030 km

**Ports and harbors:** Matrah, Mina' al Fahl, Mina' Raysut

**Merchant marine:**

*total:* 3 ships (1,000 GRT or over) totaling 16,306 GRT/8,210 DWT

*ships by type:* cargo 1, passenger 1, passenger/cargo 1 (1999 est.)

**Airports:** 142 (1999 est.)

**Airports - with paved runways:**

*total:* 6

*over 3,047 m:* 4

*2,438 to 3,047 m:* 1

*914 to 1,523 m:* 1 (1999 est.)

**Airports - with unpaved runways:**

*total:* 136

*over 3,047 m:* 2

*2,438 to 3,047 m:* 6

*1,524 to 2,437 m:* 56

*914 to 1,523 m:* 37

*under 914 m:* 35 (1999 est.)

**Heliports:** 1 (1999 est.)

### Military

**Military branches:** Army, Navy, Air Force, paramilitary (includes Royal Oman Police)

**Military manpower - military age:** 14 years of age

**Military manpower - availability:**

*males age 15-49:* 762,832 (2000 est.)

**Military manpower - fit for military service:**

*males age 15-49:* 425,356 (2000 est.)

**Military manpower - reaching military age annually:**

*males:* 25,527 (2000 est.)

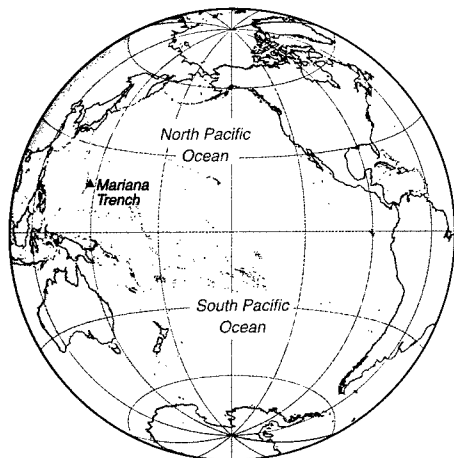
**Military expenditures - dollar figure:** \$1.592 billion (FY99)

**Military expenditures - percent of GDP:** 11.1% (FY99)

### Transnational Issues

**Disputes - international:** northern boundary with the UAE has not been bilaterally defined; northern section in the Musandam Peninsula is an administrative boundary

## Pacific Ocean



### Introduction

**Background:** A spring 2000 decision by the International Hydrographic Organization delimited a fifth world ocean from the southern portions of the Atlantic Ocean, Indian Ocean, and Pacific Ocean. The new ocean extends from the coast of Antarctica north to 60 degrees south latitude which coincides with the Antarctic Treaty Limit. The Pacific Ocean remains the largest of the world's five oceans (followed by the Atlantic Ocean, Indian Ocean, Southern Ocean, and Arctic Ocean).

### Geography

**Location:** body of water between the Southern Ocean, Asia, Australia, and the Western Hemisphere

**Geographic coordinates:** 0 00 N, 160 00 W

**Map references:** World

**Area:**

*total:* 155.557 million sq km

*note:* includes Bali Sea, Bering Sea, Bering Strait, Coral Sea, East China Sea, Flores Sea, Gulf of Alaska, Gulf of Tonkin, Java Sea, Philippine Sea, Savu Sea, Sea of Japan, Sea of Okhotsk, South China Sea, Tasman Sea, Timor Sea, and other tributary water bodies

**Area - comparative:** about 15 times the size of the US; covers about 28% of the global surface; larger than the total land area of the world

**Coastline:** 135,663 km

**Climate:** planetary air pressure systems and resultant wind patterns exhibit remarkable uniformity in the south and east; trade winds and westerly winds are well-developed patterns, modified by seasonal fluctuations; tropical cyclones (hurricanes) may form south of Mexico from June to October and affect Mexico and Central America; continental influences cause climatic uniformity to be much less pronounced in the eastern and western regions at the same latitude in the North Pacific Ocean; the western Pacific is monsoonal - a rainy season occurs during the

summer months, when moisture-laden winds blow from the ocean over the land, and a dry season during the winter months, when dry winds blow from the Asian landmass back to the ocean; tropical cyclones (typhoons) may strike southeast and east Asia from May to December

**Terrain:** surface currents in the northern Pacific are dominated by a clockwise, warm-water gyre (broad circular system of currents) and in the southern Pacific by a counterclockwise, cool-water gyre; in the northern Pacific, sea ice forms in the Bering Sea and Sea of Okhotsk in winter; in the southern Pacific, sea ice from Antarctica reaches its northernmost extent in October; the ocean floor in the eastern Pacific is dominated by the East Pacific Rise, while the western Pacific is dissected by deep trenches, including the Mariana Trench, which is the world's deepest

**Elevation extremes:**

*lowest point:* Challenger Deep in the Mariana Trench -10,924 m

*highest point:* sea level 0 m

**Natural resources:** oil and gas fields, polymetallic nodules, sand and gravel aggregates, placer deposits, fish

**Natural hazards:** surrounded by a zone of violent volcanic and earthquake activity sometimes referred to as the "Pacific Ring of Fire"; subject to tropical cyclones (typhoons) in southeast and east Asia from May to December (most frequent from July to October); tropical cyclones (hurricanes) may form south of Mexico and strike Central America and Mexico from June to October (most common in August and September); cyclical El Nino phenomenon occurs off the coast of Peru, when the trade winds slacken and the warm Equatorial countercurrent moves south, killing the plankton that is the primary food source for anchovies; consequently, the anchovies move to better feeding grounds, causing resident marine birds to starve by the thousands because of the loss of their food source; ships subject to superstructure icing in extreme north from October to May; persistent fog in the northern Pacific can be a maritime hazard from June to December

**Environment - current issues:** endangered marine species include the dugong, sea lion, sea otter, seals, turtles, and whales; oil pollution in Philippine Sea and South China Sea

**Geography - note:** the major chokepoints are the Bering Strait, Panama Canal, Luzon Strait, and the Singapore Strait; the Equator divides the Pacific Ocean into the North Pacific Ocean and the South Pacific Ocean; dotted with low coral islands and rugged volcanic islands in the southwestern Pacific Ocean

### Government

**Data code:** none; the US Government has not approved a standard for hydrographic codes - see the Cross-Reference List of Hydrographic Codes appendix

### Economy

**Economy - overview:** The Pacific Ocean is a major contributor to the world economy and particularly to those nations its waters directly touch. It provides low-cost sea transportation between East and West, extensive fishing grounds, offshore oil and gas fields, minerals, and sand and gravel for the construction industry. In 1996, over 60% of the world's fish catch came from the Pacific Ocean. Exploitation of offshore oil and gas reserves is playing an ever-increasing role in the energy supplies of Australia, NZ, China, US, and Peru. The high cost of recovering offshore oil and gas, combined with the wide swings in world prices for oil since 1985, has slowed but not stopped new drillings.

### Transportation

**Ports and harbors:** Bangkok (Thailand), Hong Kong, Kao-hsiung (Taiwan), Los Angeles (US), Manila (Philippines), Pusan (South Korea), San Francisco (US), Seattle (US), Shanghai (China), Singapore, Sydney (Australia), Vladivostok (Russia), Wellington (NZ), Yokohama (Japan)

### Transnational issues

**Disputes - international:** some maritime disputes (see littoral states)

## Pakistan



### Introduction

**Background:** The separation in 1947 of British India into the Muslim state of Pakistan (with two sections West and East) and largely Hindu India was never satisfactorily resolved. A third war between these countries in 1971 resulted in East Pakistan seceding and becoming the separate nation of Bangladesh. A dispute over the state of Kashmir is ongoing. In response to Indian nuclear weapons testing, Pakistan conducted its own tests in 1998.

### Geography

**Location:** Southern Asia, bordering the Arabian Sea, between India on the east and Iran and Afghanistan on the west and China in the north

**Geographic coordinates:** 30 00 N, 70 00 E

**Map references:** Asia

**Area:**

*total:* 803,940 sq km

*land:* 778,720 sq km

*water:* 25,220 sq km

**Area - comparative:** slightly less than twice the size of California

**Land boundaries:**

*total:* 6,774 km

*border countries:* Afghanistan 2,430 km, China 523 km, India 2,912 km, Iran 909 km

**Coastline:** 1,046 km

**Maritime claims:**

*contiguous zone:* 24 nm

*continental shelf:* 200 nm or to the edge of the continental margin

*exclusive economic zone:* 200 nm

*territorial sea:* 12 nm

**Climate:** mostly hot, dry desert; temperate in northwest; arctic in north

**Terrain:** flat Indus plain in east; mountains in north and northwest; Balochistan plateau in west

**Elevation extremes:**

*lowest point:* Indian Ocean 0 m

*highest point:* K2 (Mt. Godwin-Austen) 8,611 m

**Natural resources:** land, extensive natural gas reserves, limited petroleum, poor quality coal, iron ore, copper, salt, limestone

**Land use:**

*arable land:* 27%

*permanent crops:* 1%

*permanent pastures:* 6%

*forests and woodland:* 5%

*other:* 61% (1993 est.)

**Irrigated land:** 171,100 sq km (1993 est.)

**Natural hazards:** frequent earthquakes, occasionally severe especially in north and west; flooding along the Indus after heavy rains (July and August)

**Environment - current issues:** water pollution from raw sewage, industrial wastes, and agricultural runoff; limited natural fresh water resources; a majority of the population does not have access to potable water; deforestation; soil erosion; desertification

**Environment - international agreements:**

*party to:* Biodiversity, Climate Change, Desertification, Endangered Species, Environmental Modification, Hazardous Wastes, Law of the Sea, Marine Dumping, Nuclear Test Ban, Ozone Layer Protection, Ship Pollution, Wetlands

*signed, but not ratified:* Marine Life Conservation

**Geography - note:** controls Khyber Pass and Bolan Pass, traditional invasion routes between Central Asia and the Indian Subcontinent

### People

**Population:** 141,553,775 (July 2000 est.)

**Age structure:**

*0-14 years:* 41% (male 29,880,574; female 28,145,247)

*15-64 years:* 55% (male 39,751,222; female 37,981,378)

*65 years and over:* 4% (male 2,856,305; female 2,939,049) (2000 est.)

**Population growth rate:** 2.17% (2000 est.)

**Birth rate:** 32.11 births/1,000 population (2000 est.)

**Death rate:** 9.51 deaths/1,000 population (2000 est.)

**Net migration rate:** -0.9 migrant(s)/1,000 population (2000 est.)

**Sex ratio:**

*at birth:* 1.05 male(s)/female

*under 15 years:* 1.06 male(s)/female

*15-64 years:* 1.05 male(s)/female

*65 years and over:* 0.97 male(s)/female

*total population:* 1.05 male(s)/female (2000 est.)

**Infant mortality rate:** 82.49 deaths/1,000 live births (2000 est.)

**Life expectancy at birth:**

*total population:* 61.07 years

*male:* 60.27 years

*female:* 61.91 years (2000 est.)

**Total fertility rate:** 4.56 children born/woman (2000 est.)

**Nationality:**

*noun:* Pakistani(s)

*adjective:* Pakistani

**Ethnic groups:** Punjabi, Sindhi, Pashtun (Pathan), Baloch, Muhajir (immigrants from India at the time of partition and their descendants)

**Religions:** Muslim 97% (Sunni 77%, Shi'a 20%), Christian, Hindu, and other 3%

**Languages:** Punjabi 48%, Sindhi 12%, Siraiki (a Punjabi variant) 10%, Pashtu 8%, Urdu (official) 8%, Balochi 3%, Hindko 2%, Brahui 1%, English (official and lingua franca of Pakistani elite and most government ministries), Burushaski, and other 8%

**Literacy:**

*definition:* age 15 and over can read and write

*total population:* 37.8%

*male:* 50%

*female:* 24.4% (1995 est.)

### Government

**Country name:**

*conventional long form:* Islamic Republic of Pakistan

*conventional short form:* Pakistan

*former:* West Pakistan

**Data code:** PK

**Government type:** federal republic

**Capital:** Islamabad

**Administrative divisions:** 4 provinces, 1 territory\*, and 1 capital territory\*\*; Balochistan, Federally Administered Tribal Areas\*, Islamabad Capital Territory\*\*, North-West Frontier, Punjab, Sindh  
*note:* the Pakistani-administered portion of the disputed Jammu and Kashmir region includes Azad Kashmir and the Northern Areas

**Independence:** 14 August 1947 (from UK)

**National holiday:** Pakistan Day, 23 March (1956) (proclamation of the republic)

**Constitution:** 10 April 1973, suspended 5 July 1977, restored with amendments 30 December 1985; suspended 15 October 1999

**Legal system:** based on English common law with provisions to accommodate Pakistan's status as an Islamic state; accepts compulsory ICJ jurisdiction, with reservations

**Suffrage:** 21 years of age; universal; separate electorates and reserved parliamentary seats for non-Muslims

**Executive branch:**

*note:* following a military takeover on 12 October 1999, Chief of Army Staff and Chairman of the Joint Chiefs of Staff Committee, Gen. Pervez MUSHARRAF suspended Pakistan's constitution and assumed the additional title of Chief Executive; exercising the powers of the head of the government, he appointed an eight-member National Security Council to function as Pakistan's supreme governing body; President Mohammad Rafiq TARAR remains the ceremonial chief of state  
*chief of state:* President Mohammad Rafiq TARAR (since 31 December 1997)

*head of government:* Chief Executive Gen. Pervez MUSHARRAF (since 12 October 1999)

*cabinet:* Cabinet appointed by the chief executive

*elections:* president elected by Parliament for a five-year term; election last held 31 December 1997

## Pakistan (continued)

(next to be held NA 2002); following legislative elections, the leader of the majority party or leader of a majority coalition is usually elected prime minister by the National Assembly; election last held 3 February 1997 (next to be held NA); note - Gen. Pervez MUSHARRAF overthrew the government of Prime Minister Mohammad Nawaz SHARIF in the military takeover of 12 October 1999; in May 2000, the Supreme Court validated the October 1999 coup and set a three-year limit in office for Chief Executive MUSHARRAF

**election results:** Rafiq TARAR elected president; percent of Parliament and provincial vote - NA; results are for the last election for prime minister prior to the military takeover of 12 October 1999 - Mohammad Nawaz SHARIF elected prime minister; percent of National Assembly vote - NA

**Legislative branch:** note - Gen. Pervez MUSHARRAF dissolved Parliament following the military takeover of 12 October 1999; bicameral Parliament or Majlis-e-Shoora consists of the Senate (87 seats; members indirectly elected by provincial assemblies to serve six-year terms; one-third of the members up for election every two years) and the National Assembly (217 seats - 10 represent non-Muslims; members elected by popular vote to serve five-year terms)

**elections:** Senate - last held 12 March 1997 (next to be held NA); National Assembly - last held 3 February 1997 (next to be held NA); note - no timetable has yet been given for elections following the military takeover  
**election results:** Senate - percent of vote by party - NA; seats by party - PML/N 30, PPP 17, ANP 7, MQM/A 6, JWP 5, BNP 4, JUI/F 2, PML/J 2, BNM/M 1, PKMAP 1, TJP 1, independents 6, vacant 5; National Assembly - percent of vote by party - NA; seats by party - PML/N 137, PPP 18, MQM/A 12, ANP 10, BNP 3, JWP 2, JUI/F 2, PPP/SB 1, NPP 1, independents 21, minorities 10; note - Gen. Pervez MUSHARRAF dismissed Parliament 15 October 1999

**Judicial branch:** Supreme Court, judicial chiefs are appointed by the president; Federal Islamic (Shari'a) Court

### Political parties and leaders:

**note:** Gen. Pervez MUSHARRAF dissolved Parliament following the military takeover of 12 October 1999, however, political parties have been allowed to operate; Awami National Party or ANP [Wali KHAN]; Balochistan National Movement/Hayee Group or BNM/H [Dr. HAYEE Baluch]; Balochistan National Movement/Mengal Group or BNM/M [Sardar Akhtar MENGAL]; Baluch National Party or BNP [leader NA]; Jamhoori Watan Party or JWP [Akbar Khan BUGTI]; Jamiat-al-Hadith or JAH [leader NA]; Jamiat Ulema-i-Islam, Fazlur Rehman faction or JUI/F; Jamiat Ulema-i-Pakistan, Niazi faction or JUP/NI [leader NA]; Millat Part [Farooq LEGHARI]; Milli Yakhjehti Council or MYC is an umbrella organization which includes Jamaat-i-Islami or JI [Qazi Hussain AHMED], Jamiat Ulema-i-Islam, Sami-ul-Haq faction or JUI/S, Tehrik-i-Jafria Pakistan or TJP [Allama Sajid NAQVI], and Jamiat Ulema-i-Pakistan, Noorani

faction or JUP/NO; Mutahida Qaumi Movement, Altaf faction or MQM/A [Altaf HUSSAIN]; National People's Party or NPP [Ghulam Mustapha JATOI]; Pakhtun Khwa Milli Awami Party or PKMAP [Mahmood Khan ACHAKZAI]; Pakhtun Quami Party or PKQP [Mohammed AFZAL Khan]; Pakistan Awami Tehrik or PAT [Tahir ul QADRI]; Pakistan Muslim League, Functional Group or PML/F [Pir PAGARO]; Pakistan Muslim League, Junejo faction or PML/J [Hamid Nasir CHATTHA]; Pakistan Muslim League, Nawaz Sharif faction or PML/N [Nawaz SHARIF]; Pakistan National Party or PNP [leader NA]; Pakistan People's Party or PPP [Benazir BHUTTO]; Pakistan People's Party/Shaheed Bhutto or PPP/SB [Ghinva BHUTTO]; Pakistan Tehrik-e-Insaaf or PTI [Imran KHAN]

**note:** political alliances in Pakistan can shift frequently  
**Political pressure groups and leaders:** military remains important political force; ulema (clergy), landowners, industrialists, and small merchants also influential

**International organization participation:** AsDB, C (suspended), CCC, CP, ECO, ESCAP, FAO, G-19, G-24, G-77, IAEA, IBRD, ICAO, ICC, ICFTU, ICRM, IDA, IDB, IFAD, IFC, IFRCS, IHO, ILO, IMF, IMO, Inmarsat, Intelsat, Interpol, IOC, IOM, ISO, ITU, MINURSO, MONUC, NAM, OAS (observer), OIC, OPCW, PCA, SAARC, UN, UNAMSIL, UNCTAD, UNESCO, UNHCR, UNIDO, UNIKOM, UNITAR, UNMIBH, UNMIK, UNMOP, UNOMIG, UNTAET, UPU, WCL, WFTU, WHO, WIPO, WMO, WTO, WTrO

### Diplomatic representation in the US:

**chief of mission:** Ambassador Maleeha LODHI  
**chancery:** 2315 Massachusetts Avenue NW, Washington, DC 20008

**telephone:** [1] (202) 939-6200

**FAX:** [1] (202) 387-0484

**consulate(s) general:** Los Angeles and New York

### Diplomatic representation from the US:

**chief of mission:** Ambassador William MILAM  
**embassy:** Diplomatic Enclave, Ramna 5, Islamabad  
**mailing address:** P. O. Box 1048, Unit 62200, APO AE 09812-2200

**telephone:** [92] (51) 826161 through 826179

**FAX:** [92] (51) 276427

**consulate(s) general:** Karachi

**consulate(s):** Lahore, Peshawar

**Flag description:** green with a vertical white band (symbolizing the role of religious minorities) on the hoist side; a large white crescent and star are centered in the green field; the crescent, star, and color green are traditional symbols of Islam

## Economy

**Economy - overview:** Pakistan is a poor, heavily populated country, suffering from internal political disputes, lack of foreign investment, and a costly confrontation with neighboring India. Pakistan's economic outlook continues to be marred by its weak foreign exchange position, notably its continued reliance on international creditors for hard currency inflows. The MUSHARRAF government faces \$32

billion in external debt and has nearly completed rescheduling with Paris Club members and other bilateral creditors. Foreign loans and grants provide approximately 25% of government revenue, but debt service obligations total nearly 50% of government expenditure. The IMF has remained silent on future disbursements from its \$1.56 billion bailout package initiated in 1999, and other international financial institutions are gauging the current administration's resolve to implement necessary fiscal reforms. MUSHARRAF's ambitious economic agenda includes measures to widen the tax net, privatize public sector assets, and improve its balance of trade position. Pakistan has made privatization a cornerstone of economic revival, but may have difficulty attracting new investors until it receives positive endorsement from the World Bank. The Bank has withheld its approval pending resolution of the pricing dispute between the government and independent power producers.

**GDP:** purchasing power parity - \$282 billion (1999 est.)

**GDP - real growth rate:** 3.1% (1999 est.)

**GDP - per capita:** purchasing power parity - \$2,000 (1999 est.)

### GDP - composition by sector:

**agriculture:** 25.2%

**industry:** 26.6%

**services:** 48.2% (1998 est.)

**Population below poverty line:** 34% (1991 est.)

**Household income or consumption by percentage share:**

**lowest 10%:** 4.1%

**highest 10%:** 27.7% (1996)

**Inflation rate (consumer prices):** 6% (1999 est.)

**Labor force:** 38.6 million (1999)

**note:** extensive export of labor, mostly to the Middle East, and use of child labor

**Labor force - by occupation:** agriculture 44%, industry 17%, services 39% (1999 est.)

**Unemployment rate:** 7% (FY98/99 est.)

### Budget:

**revenues:** \$10 billion

**expenditures:** \$11.7 billion, including capital expenditures of \$NA (FY98/99)

**Industries:** textiles, food processing, beverages, construction materials, clothing, paper products, shrimp

**Industrial production growth rate:** 3.8% (1999 est.)

**Electricity - production:** 59.262 billion kWh (1998)

**Electricity - production by source:**

**fossil fuel:** 63.05%

**hydro:** 36.31%

**nuclear:** 0.64%

**other:** 0% (1998)

**Electricity - consumption:** 55.114 billion kWh (1998)

**Electricity - exports:** 0 kWh (1998)

**Electricity - imports:** 0 kWh (1998)

**Agriculture - products:** cotton, wheat, rice, sugarcane, fruits, vegetables; milk, beef, mutton, eggs

## Pakistan (continued)

**Exports:** \$8.4 billion (f.o.b., 1999)

**Exports - commodities:** cotton, fabrics, and yarn, rice, other agricultural products

**Exports - partners:** US 22%, Hong Kong 7%, UK 7%, Germany 7%, UAE 5% (FY98/99)

**Imports:** \$9.8 billion (f.o.b., 1999)

**Imports - commodities:** machinery, petroleum, petroleum products, chemicals, transportation equipment, edible oils, grains, pulses, flour

**Imports - partners:** US 8%, Japan 8%, Malaysia 7%, Saudi Arabia 7%, UAE 7% (FY98/99)

**Debt - external:** \$32 billion (1999 est.)

**Economic aid - recipient:** \$2 billion (FY97/98)

**Currency:** 1 Pakistani rupee (PR) = 100 paisa

**Exchange rates:** Pakistani rupees (PRs) per US\$1 - 51.90 (December 1999), 44.550 (1998), 40.185 (1997), 35.266 (1996), 30.930 (1995)

**Fiscal year:** 1 July - 30 June

### Communications

**Telephones - main lines in use:** 2.861 million (March 1999)

**Telephones - mobile cellular:** 158,000 (1998)

**Telephone system:** the domestic system is mediocre, but improving; service is adequate for government and business use, in part because major businesses have established their own private systems; since 1988, the government has promoted investment in the national telecommunications system on a priority basis, significantly increasing network capacity; despite major improvements in trunk and urban systems, telecommunication services are still not readily available to the majority of the rural population

**domestic:** microwave radio relay, coaxial cable, fiber-optic cable, cellular, and satellite

**international:** satellite earth stations - 3 Intelsat (1 Atlantic Ocean and 2 Indian Ocean); 3 operational international gateway exchanges (1 at Karachi and 2 at Islamabad); microwave radio relay to neighboring countries

**Radio broadcast stations:** AM 27, FM 1, shortwave 21 (1998)

**Radios:** 13.5 million (1997)

**Television broadcast stations:** 22 (plus seven low-power repeaters) (1997)

**Televisions:** 3.1 million (1997)

**Internet Service Providers (ISPs):** 26 (1999)

### Transportation

**Railways:**

**total:** 8,163 km

**broad gauge:** 7,718 km 1.676-m gauge (293 km electrified; 1,037 km double track)

**narrow gauge:** 445 km 1.000-m gauge (1996 est.)

**Highways:**

**total:** 247,811 km

**paved:** 141,252 km (including 339 km of expressways)

**unpaved:** 106,559 km (1998 est.)

**Pipelines:** crude oil 250 km; petroleum products 885 km; natural gas 4,044 km (1987)

**Ports and harbors:** Karachi, Port Muhammad bin Qasim

**Merchant marine:**

**total:** 20 ships (1,000 GRT or over) totaling 288,249 GRT/444,451 DWT

**ships by type:** bulk 1, cargo 15, container 3, petroleum tanker 1 (1999 est.)

**Airports:** 118 (1999 est.)

**Airports - with paved runways:**

**total:** 82

**over 3,047 m:** 12

**2,438 to 3,047 m:** 21

**1,524 to 2,437 m:** 32

**914 to 1,523 m:** 14

**under 914 m:** 3 (1999 est.)

**Airports - with unpaved runways:**

**total:** 36

**1,524 to 2,437 m:** 7

**914 to 1,523 m:** 9

**under 914 m:** 20 (1999 est.)

**Helicopters:** 7 (1999 est.)

### Military

**Military branches:** Army, Navy, Air Force, Civil Armed Forces, National Guard

**Military manpower - military age:** 17 years of age

**Military manpower - availability:**

**males age 15-49:** 34,632,509 (2000 est.)

**Military manpower - fit for military service:**

**males age 15-49:** 21,206,148 (2000 est.)

**Military manpower - reaching military age annually:**

**males:** 1,604,806 (2000 est.)

**Military expenditures - dollar figure:** \$2.435 billion (FY99/00)

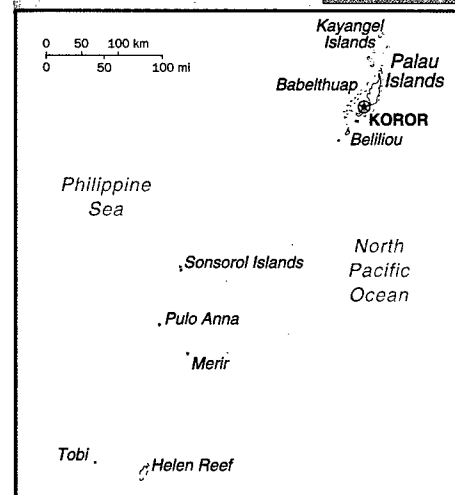
**Military expenditures - percent of GDP:** 3.9% (FY99/00)

### Transnational Issues

**Disputes - international:** status of Kashmir with India; water-sharing problems with India over the Indus River (Wular Barrage)

**Illicit drugs:** producer of illicit opium and hashish for the international drug trade (poppy cultivation in 1999 - 1,570 hectares, a 48% drop from 1998 because of eradication and alternative development); key transit area for Southwest Asian heroin moving to Western markets; narcotics still move from Afghanistan into Balochistan Province

## Palau



### Introduction

**Background:** After three decades as part of the UN Trust Territory of the Pacific under US administration, this westernmost cluster of the Caroline Islands opted for independent status in 1978 rather than join the Federated States of Micronesia. A Compact of Free Association with the US was approved in 1986, but not ratified until 1993. It entered into force the following year when the islands gained their independence.

### Geography

**Location:** Oceania, group of islands in the North Pacific Ocean, southeast of the Philippines

**Geographic coordinates:** 7 30 N, 134 30 E

**Map references:** Oceania

**Area:**

**total:** 458 sq km

**land:** 458 sq km

**water:** 0 sq km

**Area - comparative:** slightly more than 2.5 times the size of Washington, DC

**Land boundaries:** 0 km

**Coastline:** 1,519 km

**Maritime claims:**

**continental shelf:** 200-m depth or to the depth of exploitation

**exclusive fishing zone:** 12 nm

**extended fishing zone:** 200 nm

**territorial sea:** 3 nm

**Climate:** wet season May to November; hot and humid

**Terrain:** varying geologically from the high, mountainous main island of Babelthup to low, coral islands usually fringed by large barrier reefs

**Elevation extremes:**

**lowest point:** Pacific Ocean 0 m

**highest point:** Mount Ngerchelchauus 242 m

**Natural resources:** forests, minerals (especially gold), marine products, deep-seabed minerals



## Palau (continued)

### Land use:

*arable land:* NA%

*permanent crops:* NA%

*permanent pastures:* NA%

*forests and woodland:* NA%

*other:* NA%

**Irrigated land:** NA sq km

**Natural hazards:** typhoons (June to December)

**Environment - current issues:** inadequate facilities for disposal of solid waste; threats to the marine ecosystem from sand and coral dredging, illegal fishing practices, and overfishing

**Environment - international agreements:**

*party to:* Biodiversity, Climate Change, Climate Change-Kyoto Protocol, Desertification, Law of the Sea

*signed, but not ratified:* none of the selected agreements

**Geography - note:** includes World War II battleground of Beliliou (Peleliu) and world-famous rock islands; archipelago of six island groups totaling over 200 islands in the Caroline chain

### People

**Population:** 18,766 (July 2000 est.)

**Age structure:**

*0-14 years:* 27% (male 2,605; female 2,458)

*15-64 years:* 68% (male 7,006; female 5,814)

*65 years and over:* 5% (male 416; female 467) (2000 est.)

**Population growth rate:** 1.75% (2000 est.)

**Birth rate:** 19.88 births/1,000 population (2000 est.)

**Death rate:** 7.35 deaths/1,000 population (2000 est.)

**Net migration rate:** 5.01 migrant(s)/1,000 population (2000 est.)

**Sex ratio:**

*at birth:* 1.06 male(s)/female

*under 15 years:* 1.06 male(s)/female

*15-64 years:* 1.21 male(s)/female

*65 years and over:* 0.89 male(s)/female

*total population:* 1.15 male(s)/female (2000 est.)

**Infant mortality rate:** 17.12 deaths/1,000 live births (2000 est.)

**Life expectancy at birth:**

*total population:* 68.59 years

*male:* 65.47 years

*female:* 71.88 years (2000 est.)

**Total fertility rate:** 2.47 children born/woman (2000 est.)

**Nationality:**

*noun:* Palauan(s)

*adjective:* Palauan

**Ethnic groups:** Palauans are Micronesian with Malayan and Melanesian admixtures

**Religions:** Christian (Catholics, Seventh-Day Adventists, Jehovah's Witnesses, the Assembly of God, the Liebenzell Mission, and Latter-Day Saints), Modekngel religion (one-third of the population observes this religion which is indigenous to Palau)

**Languages:** English and Palauan official in all states except Sonsoral (Sonsorolese and English are

official), Tobi (Tobi and English are official), and Angaur (Angaur, Japanese, and English are official)

**Literacy:**

*definition:* age 15 and over can read and write

*total population:* 92%

*male:* 93%

*female:* 90% (1980 est.)

### Government

**Country name:**

*conventional long form:* Republic of Palau

*conventional short form:* Palau

*local long form:* Beluu er a Belau

*local short form:* Belau

*former:* Trust Territory of the Pacific Islands

**Data code:** PS

**Government type:** constitutional government in free association with the US; the Compact of Free Association entered into force 1 October 1994

**Capital:** Koror

*note:* a new capital is being built about 20 km northeast of Koror

**Administrative divisions:** 18 states; Aimeliik, Airai, Angaur, Hatobohei, Kayangel, Koror, Melekeok, Ngaraard, Ngarchelong, Ngardmau, Ngatpang, Ngchesar, Ngeremlengui, Ngiwal, Palau Island, Peleliu, Sonsoral, Tobi

**Independence:** 1 October 1994 (from the US-administered UN Trusteeship)

**National holiday:** Constitution Day, 9 July (1979)

**Constitution:** 1 January 1981

**Legal system:** based on Trust Territory laws, acts of the legislature, municipal, common, and customary laws

**Suffrage:** 18 years of age; universal

**Executive branch:**

*chief of state:* President Kuniwo NAKAMURA (since 1 January 1993) and Vice President Tommy E. REMENGESAU Jr. (since 1 January 1993); note - the president is both the chief of state and head of government

*head of government:* President Kuniwo NAKAMURA (since 1 January 1993) and Vice President Tommy E. REMENGESAU Jr. (since 1 January 1993); note - the president is both the chief of state and head of government

*cabinet:* Cabinet

*elections:* president and vice president elected on separate tickets by popular vote for four-year terms; election last held 11 November 1996 (next to be held NA November 2000)

*election results:* Kuniwo NAKAMURA reelected president; percent of vote - Kuniwo NAKAMURA 64%, Chief Ibedul Yutuka GIBBONS 36%; Tommy E. REMENGESAU Jr. reelected vice president; percent of vote - Tommy E. REMENGESAU Jr. 69%, Kione ISECHAL 31%

**Legislative branch:** bicameral Parliament or Olbil Era Kelulau (OEK) consists of the Senate (14 seats; members elected by popular vote on a population basis to serve four-year terms) and the House of

Delegates (16 seats - one from each state; members elected by popular vote to serve four-year terms)  
*elections:* Senate - last held 11 November 1996 (next to be held NA November 2000); House of Delegates - last held 11 November 1996 (next to be held NA November 2000)

*election results:* Senate - percent of vote by party - NA; seats by party - NA; House of Delegates - percent of vote by party - NA; seats by party - NA

**Judicial branch:** Supreme Court; National Court; Court of Common Pleas

**Political parties and leaders:** Palau Nationalist Party [Polycarp BASILIUS]

**International organization participation:** ESCAP, IBRD, ICAO, ICRM, IDA, IFC, IFRCS, IMF, IOC, Sparteca, SPC, SPF, UN, UNCTAD, WHO

**Diplomatic representation in the US:**

*chief of mission:* Ambassador Hersey KYOTA

*chancery:* 1150 18th Street NW, Suite 750, Washington, DC 20036

*telephone:* [1] (202) 452-6814

*FAX:* [1] (202) 452-6281

**Diplomatic representation from the US:**

*chief of mission:* Ambassador Thomas C. HUBBARD (resident in Manila); Charge d'Affaires Allen E. NUGENT

*embassy:* address NA, Koror

*mailing address:* P. O. Box 6028, Republic of Palau 96940

*telephone:* [680] 488-2920, 2990

*FAX:* [680] 488-2911

**Flag description:** light blue with a large yellow disk (representing the moon) shifted slightly to the hoist side

### Economy

**Economy - overview:** The economy consists primarily of subsistence agriculture and fishing. The government is the major employer of the work force, relying heavily on financial assistance from the US. The population enjoys a per capita income of more than twice that of the Philippines and much of Micronesia. Long-run prospects for the tourist sector have been greatly bolstered by the expansion of air travel in the Pacific and the rising prosperity of leading East Asian countries.

**GDP:** purchasing power parity - \$160 million (1997 est.)

*note:* GDP numbers reflect US spending

**GDP - real growth rate:** 10% (1997 est.)

**GDP - per capita:** purchasing power parity - \$8,800 (1997 est.)

**GDP - composition by sector:**

*agriculture:* NA%

*industry:* NA%

*services:* NA%

**Population below poverty line:** NA%

**Household income or consumption by percentage share:**

*lowest 10%:* NA%

*highest 10%:* NA%



## Palau (continued)

**Inflation rate (consumer prices):** NA%

**Labor force:** NA

**Labor force - by occupation:** agriculture NA%, industry NA%, services NA%

**Unemployment rate:** 7%

**Budget:**

*revenues:* \$52.9 million

*expenditures:* \$59.9 million, including capital expenditures of \$NA (1997 est.)

**Industries:** tourism, craft items (from shell, wood, pearls), construction, garment making

**Industrial production growth rate:** NA%

**Electricity - production:** 200 million kWh (1996)

**Electricity - production by source:**

*fossil fuel:* 85%

*hydro:* 15%

*nuclear:* 0%

*other:* 0% (1996)

**Electricity - consumption:** 200 million kWh (1996)

**Electricity - exports:** 0 kWh (1996)

**Electricity - imports:** 0 kWh (1996)

**Agriculture - products:** coconuts, copra, cassava (tapioca), sweet potatoes

**Exports:** \$14.3 million (f.o.b., 1996)

**Exports - commodities:** trochus (type of shellfish), tuna, copra, handicrafts

**Exports - partners:** US, Japan

**Imports:** \$72.4 million (f.o.b., 1996)

**Imports - commodities:** machinery and equipment, fuels

**Imports - partners:** US

**Debt - external:** about \$100 million (1989)

**Economic aid - recipient:** \$155.8 million (1995); note - the Compact of Free Association with the US, entered into after the end of the UN trusteeship on 1 October 1994, will provide Palau with up to \$700 million in US aid over 15 years in return for furnishing military facilities

**Currency:** 1 United States dollar (US\$) = 100 cents

**Exchange rates:** US currency is used

**Fiscal year:** 1 October - 30 September

### Communications

**Telephones - main lines in use:** 1,500 (1988)

**Telephones - mobile cellular:** 0 (1988)

**Telephone system:**

*domestic:* NA

*international:* satellite earth station - 1 Intelsat (Pacific Ocean)

**Radio broadcast stations:** AM 1, FM 0, shortwave 1 (1998)

**Radios:** 12,000 (1997)

**Television broadcast stations:** 1 (1997)

**Televisions:** 11,000 (1997)

**Internet Service Providers (ISPs):** NA

### Transportation

**Railways:** 0 km

**Highways:**

*total:* 61 km

*paved:* 36 km

*unpaved:* 25 km

**Ports and harbors:** Koror

**Merchant marine:** none (1999 est.)

**Airports:** 3 (1999 est.)

**Airports - with paved runways:**

*total:* 1

*1,524 to 2,437 m:* 1 (1999 est.)

**Airports - with unpaved runways:**

*total:* 2

*1,524 to 2,437 m:* 2 (1999 est.)

### Military

**Military branches:** NA

**Military expenditures - dollar figure:** \$NA

**Military expenditures - percent of GDP:** NA%

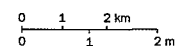
**Military - note:** defense is the responsibility of the US; under a Compact of Free Association between Palau and the US, the US military is granted access to the islands for 50 years

### Transnational Issues

**Disputes - international:** none

## Palmyra Atoll

(territory of the US)



North Pacific  
Ocean

### Geography

**Location:** Oceania, atoll in the North Pacific Ocean, about one-half of the way from Hawaii to American Samoa

**Geographic coordinates:** 5 52 N, 162 06 W

**Map references:** Oceania

**Area:**

*total:* 11.9 sq km

*land:* 11.9 sq km

*water:* 0 sq km

**Area - comparative:** about 20 times the size of The Mall in Washington, DC

**Land boundaries:** 0 km

**Coastline:** 14.5 km

**Maritime claims:**

*exclusive economic zone:* 200 nm

*territorial sea:* 12 nm

**Climate:** equatorial, hot, and very rainy

**Terrain:** very low

**Elevation extremes:**

*lowest point:* Pacific Ocean 0 m

*highest point:* unnamed location 2 m

**Natural resources:** none

**Land use:**

*arable land:* 0%

*permanent crops:* 0%

*permanent pastures:* 0%

*forests and woodland:* 100%

*other:* 0%

**Irrigated land:** 0 sq km (1993)

**Natural hazards:** NA

**Environment - current issues:** NA

**Geography - note:** about 50 islets covered with dense vegetation, coconut trees, and balsa-like trees up to 30 meters tall

### People

**Population:** uninhabited (July 2000 est.)

## Palmyra Atoll *(continued)*

### Government

#### Country name:

*conventional long form:* none

*conventional short form:* Palmyra Atoll

#### Data code:

**Dependency status:** incorporated territory of the US; privately owned, but administered from Washington, DC by the Office of Insular Affairs, US Department of the Interior

**Flag description:** the flag of the US is used

### Economy

**Economy - overview:** no economic activity

### Transportation

**Highways:** much of the road and many causeways built during World War II are unserviceable and overgrown

**Ports and harbors:** West Lagoon

**Airports:** 1 (1999 est.)

**Airports - with unpaved runways:**

*total:* 1

*1,524 to 2,437 m:* 1 (1999 est.)

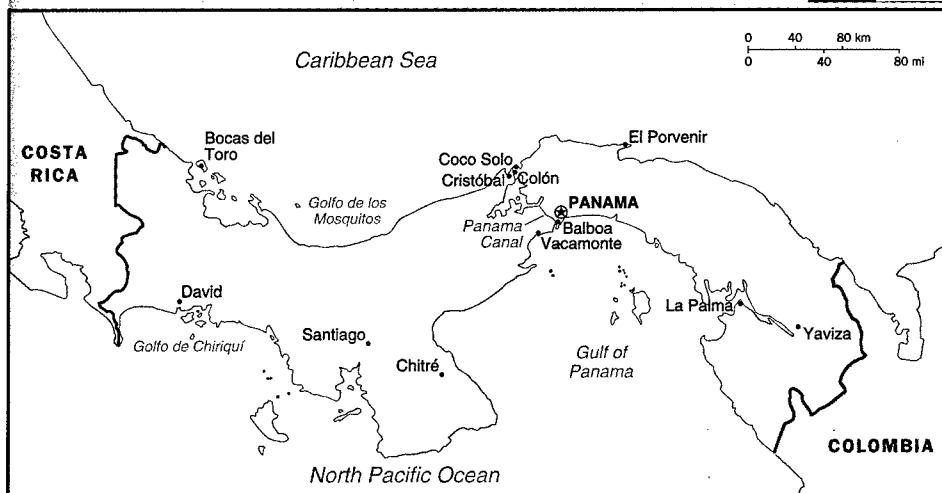
### Military

**Military - note:** defense is the responsibility of the US

### Transnational Issues

**Disputes - international:** none

## Panama



### Introduction

**Background:** With US backing, Panama seceded from Colombia in 1903 and promptly signed a treaty with the US allowing for the construction of a canal and US sovereignty over a strip of land on either side of the structure (the Panama Canal Zone). The Panama Canal was built by the US Army Corps of Engineers between 1904 and 1914. On 7 September 1977, an agreement was signed for the complete transfer of the Canal from the US to Panama by 1999. Certain portions of the Zone and increasing responsibility over the Canal were turned over in the intervening years. With US help, dictator Manuel NORIEGA was deposed in 1989. The entire Panama Canal, the area supporting the Canal, and remaining US military bases were turned over to Panama on 31 December 1999.

### Geography

**Location:** Middle America, bordering both the Caribbean Sea and the North Pacific Ocean, between Colombia and Costa Rica

**Geographic coordinates:** 9 00 N, 80 00 W

**Map references:** Central America and the Caribbean

#### Area:

*total:* 78,200 sq km

*land:* 75,990 sq km

*water:* 2,210 sq km

**Area - comparative:** slightly smaller than South Carolina

#### Land boundaries:

*total:* 555 km

*border countries:* Colombia 225 km, Costa Rica 330 km

**Coastline:** 2,490 km

#### Maritime claims:

*contiguous zone:* 24 nm

*exclusive economic zone:* 200 nm

*territorial sea:* 12 nm

**Climate:** tropical maritime; hot, humid, cloudy; prolonged rainy season (May to January), short dry season (January to May)

**Terrain:** interior mostly steep, rugged mountains and dissected, upland plains; coastal areas largely plains and rolling hills

#### Elevation extremes:

*lowest point:* Pacific Ocean 0 m

*highest point:* Volcan de Chiriqui 3,475 m

**Natural resources:** copper, mahogany forests, shrimp, hydropower

#### Land use:

*arable land:* 7%

*permanent crops:* 2%

*permanent pastures:* 20%

*forests and woodland:* 44%

*other:* 27% (1993 est.)

**Irrigated land:** 320 sq km (1993 est.)

**Natural hazards:** NA

**Environment - current issues:** water pollution from agricultural runoff threatens fishery resources; deforestation of tropical rain forest; land degradation and soil erosion threatens siltation of Panama Canal

#### Environment - international agreements:

*party to:* Biodiversity, Climate Change, Climate Change-Kyoto Protocol, Desertification, Endangered Species, Hazardous Wastes, Law of the Sea, Marine Dumping, Nuclear Test Ban, Ozone Layer Protection, Ship Pollution, Tropical Timber 83, Tropical Timber 94, Wetlands, Whaling

*signed, but not ratified:* Marine Life Conservation

**Geography - note:** strategic location on eastern end of isthmus forming land bridge connecting North and South America; controls Panama Canal that links North Atlantic Ocean via Caribbean Sea with North Pacific Ocean

### People

**Population:** 2,808,268 (July 2000 est.)

#### Age structure:

*0-14 years:* 31% (male 439,590; female 422,949)

## Panama (continued)

**15-64 years:** 63% (male 901,793; female 878,138)  
**65 years and over:** 6% (male 79,330; female 86,468) (2000 est.)

**Population growth rate:** 1.34% (2000 est.)

**Birth rate:** 19.53 births/1,000 population (2000 est.)

**Death rate:** 4.95 deaths/1,000 population (2000 est.)

**Net migration rate:** -1.16 migrant(s)/1,000 population (2000 est.)

**Sex ratio:**

*at birth:* 1.04 male(s)/female

*under 15 years:* 1.04 male(s)/female

*15-64 years:* 1.03 male(s)/female

*65 years and over:* 0.92 male(s)/female

*total population:* 1.02 male(s)/female (2000 est.)

**Infant mortality rate:** 20.8 deaths/1,000 live births (2000 est.)

**Life expectancy at birth:**

*total population:* 75.47 years

*male:* 72.74 years

*female:* 78.31 years (2000 est.)

**Total fertility rate:** 2.32 children born/woman (2000 est.)

**Nationality:**

*noun:* Panamanian(s)

*adjective:* Panamanian

**Ethnic groups:** mestizo (mixed Amerindian and white) 70%, Amerindian and mixed (West Indian) 14%, white 10%, Amerindian 6%

**Religions:** Roman Catholic 85%, Protestant 15%

**Languages:** Spanish (official), English 14%

*note:* many Panamanians bilingual

**Literacy:**

*definition:* age 15 and over can read and write

*total population:* 90.8%

*male:* 91.4%

*female:* 90.2% (1995 est.)

### Government

**Country name:**

*conventional long form:* Republic of Panama

*conventional short form:* Panama

*local long form:* Republica de Panama

*local short form:* Panama

**Data code:** PM

**Government type:** constitutional democracy

**Capital:** Panama

**Administrative divisions:** 9 provinces (provincias, singular - provincia) and 2 territories\* (comarca); Bocas del Toro, Chiriqui, Cocolé, Colon, Darien, Herrera, Los Santos, Ngobe-Bugle\*, Panama, San Blas\*, and Veraguas

**Independence:** 3 November 1903 (from Colombia; became independent from Spain 28 November 1821)

**National holiday:** Independence Day, 3 November (1903)

**Constitution:** 11 October 1972; major reforms adopted April 1983 and in 1994

**Legal system:** based on civil law system; judicial review of legislative acts in the Supreme Court of Justice; accepts compulsory ICJ jurisdiction, with reservations

**Suffrage:** 18 years of age; universal and compulsory

**Executive branch:**

*chief of state:* President Mireya Elisa MOSCOSO

Rodriguez (since 1 September 1999); First Vice

President Arturo Ulises VALLARINO (since 1

September 1999); Second Vice President

(Dominador) Kaiser Baldonero BAZAN (since 1 September 1999); *note* - the president is both the chief of state and head of government

*head of government:* President Mireya Elisa

MOSCOSO Rodriguez (since 1 September 1999);

First Vice President Arturo Ulises VALLARINO (since

1 September 1999); Second Vice President

(Dominador) Kaiser Baldonero BAZAN (since 1 September 1999); *note* - the president is both the chief of state and head of government

*cabinet:* Cabinet appointed by the president

*elections:* president and vice presidents elected on

the same ticket by popular vote for five-year terms;

election last held 2 May 1999 (next to be held NA May

2004)

*election results:* Mireya Elisa MOSCOSO Rodriguez

elected president; percent of vote - Mireya Elisa

MOSCOSO Rodriguez (PA) 44%, Martin TORRIJOS

(PRD) 37%

*note:* government coalition - PRD, PLN, and Popular

Nationalist Party

**Legislative branch:** unicameral Legislative

Assembly or Asamblea Legislativa (72 seats;

members are elected by popular vote to serve

five-year terms)

*elections:* last held 2 May 1999 (next to be held May

2004)

*election results:* percent of vote by party - NA; seats

by party - PRD 35, PA 18, PS 4, PDC 4, MOLIRENA

3, PRC 2, PLN 2, Democratic Change 2, MORENA 1;

*note* - one seat had yet to be decided

*note:* legislators from outlying rural districts are

chosen on a plurality basis while districts located in

more populous towns and cities elect multiple

legislators by means of a proportion-based formula

**Judicial branch:** Supreme Court of Justice or Corte

Suprema de Justicia, nine judges appointed for

10-year terms; five superior courts; three courts of

appeal

**Political parties and leaders:** Arnulfista Party or PA

[Mireya Elisa MOSCOSO Rodriguez]; Christian

Democratic Party or PDC [Ruben AROSEMENA];

Civic Renewal Party or PRC [Serguei DE LA ROSA];

Democratic Change [Ricardo MARTINELLI];

Democratic Revolutionary Party or PRD [Martin

TORRIJOS]; National Liberal Party or PLN [Dr.

Roberto ALEMAN Zubieta, Oscar UCROS, Raul

ARANGO]; National Renovation Movement or

MORENA [Joaquin Jose VALLARINO]; Nationalist

Republican Liberal Movement or MOLIRENA [Arturo

VALLARINO]; Solidarity Party or PS [Ricardo

FABREGA]

**Political pressure groups and leaders:** Chamber

of Commerce; National Civic Crusade; National

Council of Organized Workers or CONATO; National

Council of Private Enterprise or CONEP; Panamanian

Association of Business Executives or APEDE;

Panamanian Industrialists Society or SIP; Workers

Confederation of the Republic of Panama or CTRP

**International organization participation:** CAN

(associate), CCC, ECLAC, FAO, G-77, IADB, IAEA,

IBRD, ICAO, ICFTU, ICRM, IDA, IFAD, IFC, IFRC,

ILO, IMF, IMO, Inmarsat, Intelsat, Interpol, IOC, IOM,

ISO, ITU, LAES, LAIA (observer), NAM, OAS,

OPANAL, OPCW, PCA, RG, UN, UNCTAD,

UNESCO, UNIDO, UPU, WCL, WFTU, WHO, WIPO,

WMO, WTO, WTrO

**Diplomatic representation in the US:**

*chief of mission:* Ambassador Guillermo FORD

*chancery:* 2862 McGill Terrace NW, Washington, DC

20008

*telephone:* [1] (202) 483-1407

*consulate(s) general:* Atlanta, Houston, Miami, New

Orleans, New York, Philadelphia, San Francisco,

Tampa

**Diplomatic representation from the US:**

*chief of mission:* Ambassador Simon FERRO

*embassy:* Avenida Balboa and Calle 38, Apartado

6959, Panama City 5

*mailing address:* American Embassy Panama, Unit

0945, APO AA 34002

*telephone:* [507] 227-1777

*FAX:* [507] 227-1964

**Flag description:** divided into four, equal rectangles; the top quadrants are white (hoist side) with a blue five-pointed star in the center and plain red; the bottom quadrants are plain blue (hoist side) and white with a red five-pointed star in the center

### Economy

**Economy - overview:** Because of its key geographic location, Panama's economy is service-based, heavily weighted toward banking, commerce, and tourism. The hand-over of the canal and military installations by the US has given rise to new construction projects. The MOSCOSO administration inherited an economy that is much more structurally sound and liberalized than the one inherited by its predecessor. Even though export demand is likely to remain slack in some key markets - especially the Andean countries - GDP growth in 2000 probably will be 3% to 4%. Key reform initiatives from the previous administration - including the privatization of public utilities - remain uncompleted. Although President MOSCOSO is unlikely to overturn any previous reforms, her populist leanings make it unlikely any new initiatives will be undertaken in the near future. Indeed, the government has failed to formulate a comprehensive economic policy framework, and the only concrete step it has taken by yearend 1999 has been a hike in agricultural tariffs. **GDP:** purchasing power parity - \$21 billion (1999 est.)

**GDP - real growth rate:** 4.4% (1999 est.)

**GDP - per capita:** purchasing power parity - \$7,600 (1999 est.)

**GDP - composition by sector:**

*agriculture:* 8%

## Panama (continued)

industry: 25%

services: 67% (1997 est.)

Population below poverty line: NA%

Household income or consumption by percentage share:

lowest 10%: 0.5%

highest 10%: 42.5% (1991)

Inflation rate (consumer prices): 1.5% (1999 est.)

Labor force: 1.044 million (1997 est.)

note: shortage of skilled labor, but an oversupply of unskilled labor

Labor force - by occupation: agriculture 18%, industry 18%, services 64% (1997 est.)

Unemployment rate: 13.1% (1997 est.)

Budget:

revenues: \$2.4 billion

expenditures: \$2.4 billion, including capital expenditures of \$341 million (1997 est.)

Industries: construction, petroleum refining, brewing, cement and other construction materials, sugar milling

Industrial production growth rate: 0.4% (1995 est.)

Electricity - production: 4.523 billion kWh (1998)

Electricity - production by source:

fossil fuel: 25.56%

hydro: 73.78%

nuclear: 0%

other: 0.66% (1998)

Electricity - consumption: 4.329 billion kWh (1998)

Electricity - exports: 13 million kWh (1998)

Electricity - imports: 136 million kWh (1998)

Agriculture - products: bananas, rice, corn, coffee, sugarcane, vegetables; livestock; shrimp

Exports: \$4.7 billion (f.o.b., 1999 est.)

Exports - commodities: bananas, shrimp, sugar, coffee

Exports - partners: US 40%, Sweden, Costa Rica, Spain, Benelux, Honduras (1998)

Imports: \$6.4 billion (f.o.b., 1999 est.)

Imports - commodities: capital goods, crude oil, foodstuffs, consumer goods, chemicals

Imports - partners: US 40%, Central America and Caribbean, Japan (1998)

Debt - external: \$7 billion (1999)

Economic aid - recipient: \$197.1 million (1995)

Currency: 1 balboa (B) = 100 centesimos

Exchange rates: balboas (B) per US\$1 - 1.000 (fixed rate)

Fiscal year: calendar year

### Communications

Telephones - main lines in use: 325,300 (1998)

Telephones - mobile cellular: 0 (1995)

Telephone system: domestic and international facilities well developed  
domestic: NA

international: 1 coaxial submarine cable; satellite earth stations - 2 Intelsat (Atlantic Ocean); connected to the Central American Microwave System

Radio broadcast stations: AM 80, FM 44, shortwave 0 (1998)

Radios: 815,000 (1997)

Television broadcast stations: 9 (plus 17 repeaters) (1997)

Televisions: 510,000 (1997)

Internet Service Providers (ISPs): 3 (1999)

### Transportation

Railways:

total: 355 km

broad gauge: 76 km 1.524-m gauge

narrow gauge: 279 km 0.914-m gauge

Highways:

total: 11,258 km

paved: 3,783 km (including 30 km of expressways)

unpaved: 7,475 km (1999 est.)

Waterways: 800 km navigable by shallow draft vessels; 82 km Panama Canal

Pipelines: crude oil 130 km

Ports and harbors: Balboa, Cristobal, Coco Solo, Manzanillo (part of Colon area), Vacamonte

Merchant marine:

total: 4,732 ships (1,000 GRT or over) totaling

106,054,086 GRT/159,304,019 DWT

ships by type: bulk 1,377, cargo 976, chemical tanker 323, combination bulk 68, combination ore/oil 15, container 525, liquified gas 184, livestock carrier 8, multi-functional large load carrier 12, passenger 46, passenger/cargo 4, petroleum tanker 496, rail car carrier 2, refrigerated cargo 313, roll-on/roll-off 106, short-sea passenger 42, specialized tanker 33, vehicle carrier 202 (1999 est.)

note: a flag of convenience registry; includes ships from 71 countries among which are Japan 1,262, Greece 378, Hong Kong 244, South Korea 259, Taiwan 229, China 193, Singapore 103, US 116, Switzerland 78, and Indonesia 53 (1998 est.)

Airports: 105 (1999 est.)

Airports - with paved runways:

total: 41

over 3,047 m: 1

2,438 to 3,047 m: 1

1,524 to 2,437 m: 5

914 to 1,523 m: 13

under 914 m: 21 (1999 est.)

Airports - with unpaved runways:

total: 64

914 to 1,523 m: 15

under 914 m: 49 (1999 est.)

### Military

Military branches: an amendment to the Constitution abolished the armed forces, but there are security forces (Panamanian Public Forces or PPF includes the National Police, National Maritime Service, and National Air Service)

Military manpower - availability:

males age 15-49: 761,568 (2000 est.)

Military manpower - fit for military service:

males age 15-49: 521,487 (2000 est.)

Military expenditures - dollar figure: \$132 million (FY97)

Military expenditures - percent of GDP: 1.6% (FY97)

Military - note: on 10 February 1990, the government of then President ENDARA abolished Panama's military and reformed the security apparatus by creating the Panamanian Public Forces; in October 1994, Panama's Legislative Assembly approved a constitutional amendment prohibiting the creation of a standing military force, but allowing the temporary establishment of special police units to counter acts of "external aggression"

### Transnational Issues

Disputes - international: none

Illicit drugs: major cocaine transshipment point and major drug-money-laundering center; no recent signs of coca cultivation; monitoring of financial transactions is improving, yet Panama has failed to prosecute anyone for money laundering - official corruption remains a major problem



## Papua New Guinea (continued)

**election results:** percent of vote by party - PPP 15%, Pangu Pati 14%, NA 14%, PDM 8%, PNC 6%, PAP 5%, UP 3%, NP 1%, PUP 1%, independents 33%; seats by party - PPP 16, Pangu Pati 15, NA 15, PDM 9, PNC 7, PAP 5, UP 3, NP 1, PUP 1, independents 37; note - association with political parties is very fluid

**Judicial branch:** Supreme Court, the chief justice is appointed by the governor general on the proposal of the National Executive Council after consultation with the minister responsible for justice, other judges are appointed by the Judicial and Legal Services Commission

**Political parties and leaders:** Black Action Party [Paul WANJIK]; Bougainville Unity Alliance or BUA [Samuel AKOITAI]; Christian Democratic Party [Dilu GOMA]; Hausman Party [Waim TOKAM]; League for National Advancement or LNA [leader NA]; Liberal Party [Rabbie SAMAI]; Melanesian Alliance or MA [Fr. John MOMIS]; Melanesian Labor Party [Paul MONDIA]; Milne Bay Party [Simon MUMURIK]; Movement for Greater Autonomy [Stephen POKAWIN]; National Alliance or NA [Michael SOMARE]; National Party or NP [Paul PORA]; Papua New Guinea First Party (includes People's National Congress or PNC [Simon KAUMI] and Christian Country Party [Avusi TANO]); Papua New Guinea United Party or Pangu Pati [Chris HAIVETA]; People's Action Party or PAP [Ted DIRO]; People's Democratic Movement or PDM [Iario LASARO]; People's National Alliance [leader NA]; People's Progress Party or PPP [Michael NALI]; People's Resources Awareness Party [leader NA]; People's Solidarity Party [Kala SWOKIM]; People's Unity Party or PUP [Alfred KAIABE]; United Party or UP [Rimbiuk PATO]; United Resource Party [Masket IANGALIO]

**International organization participation:** ACP, APEC, AsDB, ASEAN (observer), C, CP, ESCAP, FAO, G-77, IBRD, ICAO, ICFTU, ICRM, IDA, IFAD, IFC, IFRCS, IHO, ILO, IMF, IMO, Intelsat, Interpol, IOC, IOM (observer), ISO (correspondent), ITU, NAM, OPCW, Sparteca, SPC, SPF, UN, UNCTAD, UNESCO, UNIDO, UPU, WFTU, WHO, WIPO, WMO, WTO

### Diplomatic representation in the US:

**chief of mission:** Ambassador Nagora Y. BOGAN  
**chancery:** 1779 Massachusetts Avenue NW, Washington, DC 20036  
**telephone:** [1] (202) 745-3680  
**FAX:** [1] (202) 745-3679

### Diplomatic representation from the US:

**chief of mission:** Ambassador Arma Jane KARAER  
**embassy:** Douglas Street, Port Moresby  
**mailing address:** P. O. Box 1492, Port Moresby  
**telephone:** [675] 321-1455  
**FAX:** [675] 321-3423

**Flag description:** divided diagonally from upper hoist-side corner; the upper triangle is red with a soaring yellow bird of paradise centered; the lower triangle is black with five white five-pointed stars of the Southern Cross constellation centered

## Economy

**Economy - overview:** Papua New Guinea is richly endowed with natural resources, but exploitation has been hampered by the rugged terrain and the high cost of developing infrastructure. Agriculture provides a subsistence livelihood for the bulk of the population. Mineral deposits, including oil, copper, and gold, account for 72% of export earnings. Budgetary support from Australia and development aid under World Bank auspices have helped sustain the economy. In 1995, Port Moresby reached agreement with the IMF and World Bank on a structural adjustment program, of which the first phase was successfully completed in 1996. In 1997, droughts caused by the El Nino weather pattern wreaked havoc on Papua New Guinea's coffee, cocoa, and coconut production, the mainstays of the agricultural-based economy and major sources of export earnings. The coffee crop was slashed by up to 50% in 1997. Despite problems with drought, the year 1998 saw a small recovery in GDP. Growth increased to 3.6% in 1999 and may be even higher in 2000, say 4.3%.

**GDP:** purchasing power parity - \$11.6 billion (1999 est.)

**GDP - real growth rate:** 3.6% (1999 est.)

**GDP - per capita:** purchasing power parity - \$2,500 (1999 est.)

### GDP - composition by sector:

*agriculture:* 25%

*industry:* 35%

*services:* 40% (1999 est.)

**Population below poverty line:** NA%

**Household income or consumption by percentage share:**

*lowest 10%:* 1.7%

*highest 10%:* 40.5% (1996)

**Inflation rate (consumer prices):** 16.5% (1999 est.)

**Labor force:** 1.941 million

**Labor force - by occupation:** agriculture NA%, industry NA%, services NA%

**Unemployment rate:** NA%

### Budget:

*revenues:* \$1.6 billion

*expenditures:* \$1.9 billion, including capital expenditures of \$NA (1998 est.)

**Industries:** copra crushing, palm oil processing, plywood production, wood chip production; mining of gold, silver, and copper; crude oil production; construction, tourism

**Industrial production growth rate:** NA%

**Electricity - production:** 1.74 billion kWh (1998)

**Electricity - production by source:**

*fossil fuel:* 69.54%

*hydro:* 30.46%

*nuclear:* 0%

*other:* 0% (1998)

**Electricity - consumption:** 1.618 billion kWh (1998)

**Electricity - exports:** 0 kWh (1998)

**Electricity - imports:** 0 kWh (1998)

**Agriculture - products:** coffee, cocoa, coconuts, palm kernels, tea, rubber, sweet potatoes, fruit, vegetables; poultry, pork

**Exports:** \$1.9 billion (f.o.b., 1999 est.)

**Exports - commodities:** oil, gold, copper ore, logs, palm oil, coffee, cocoa, crayfish and prawns

**Exports - partners:** Australia 20%, Japan 13%, Germany 7%, South Korea 5%, Philippines 4%, UK 3% (1998)

**Imports:** \$1 billion (f.o.b., 1999 est.)

**Imports - commodities:** machinery and transport equipment, manufactured goods, food, fuels, chemicals

**Imports - partners:** Australia 51%, Singapore 10%, Japan 8%, US 5%, New Zealand 5%, Malaysia 3% (1998)

**Debt - external:** \$2.4 billion (1999 est.)

**Economic aid - recipient:** \$400 million (1999 est.)

**Currency:** 1 kina (K) = 100 toea

**Exchange rates:** kina (K) per US\$1 - 2.7624 (November 1999), 2.520 (1999), 2.058 (1998), 1.434 (1997), 1.318 (1996), 1.276 (1995)

**Fiscal year:** calendar year

## Communications

**Telephones - main lines in use:** 44,000 (1995)

**Telephones - mobile cellular:** 0 (1995)

**Telephone system:** services are adequate and being improved; facilities provide radiotelephone and telegraph, coastal radio, aeronautical radio, and international radio communication services  
*domestic:* mostly radiotelephone

*international:* submarine cables to Australia and Guam; satellite earth station - 1 Intelsat (Pacific Ocean); international radio communication service

**Radio broadcast stations:** AM 8, FM 19, shortwave 28 (1998)

**Radios:** 410,000 (1997)

**Television broadcast stations:** 3 (1997)

**Televisions:** 42,000 (1997)

**Internet Service Providers (ISPs):** 2 (1999)

## Transportation

**Railways:** 0 km

### Highways:

*total:* 19,600 km

*paved:* 686 km

*unpaved:* 18,914 km (1996 est.)

**Waterways:** 10,940 km

**Ports and harbors:** Kieta, Lae, Madang, Port Moresby, Rabaul

### Merchant marine:

*total:* 21 ships (1,000 GRT or over) totaling 36,417 GRT/52,432 DWT

*ships by type:* bulk 2, cargo 10, chemical tanker 1, combination ore/oil 1, container 1, petroleum tanker 3, roll-on/roll-off 3 (1999 est.)

**Airports:** 492 (1999 est.)

## Papua New Guinea (continued)

### Airports - with paved runways:

total: 19

2,438 to 3,047 m: 1

1,524 to 2,437 m: 14

914 to 1,523 m: 3

under 914 m: 1 (1999 est.)

### Airports - with unpaved runways:

total: 473

1,524 to 2,437 m: 13

914 to 1,523 m: 58

under 914 m: 402 (1999 est.)

**Heliports:** 2 (1999 est.)

### Military

**Military branches:** Papua New Guinea Defense Force (includes Ground, Naval, and Air Forces, and Special Forces Unit)

**Military manpower - availability:**

males age 15-49: 1,274,818 (2000 est.)

**Military manpower - fit for military service:**

males age 15-49: 706,159 (2000 est.)

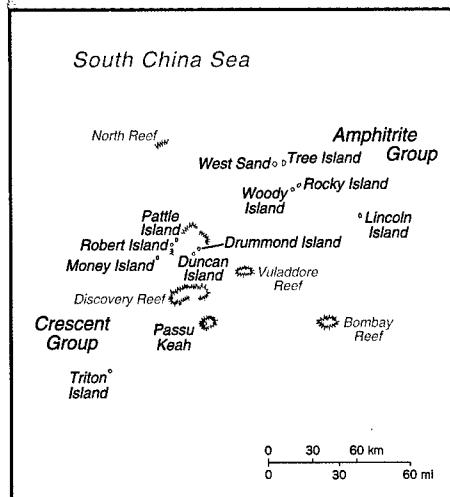
**Military expenditures - dollar figure:** \$42 million (FY98)

**Military expenditures - percent of GDP:** 1% (FY98)

### Transnational Issues

**Disputes - international:** none

## Paracel Islands



### Geography

**Location:** Southeastern Asia, group of small islands and reefs in the South China Sea, about one-third of the way from central Vietnam to the northern Philippines

**Geographic coordinates:** 16 30 N, 112 00 E

**Map references:** Southeast Asia

**Area:**

total: NA sq km

land: NA sq km

water: 0 sq km

**Area - comparative:** NA

**Land boundaries:** 0 km

**Coastline:** 518 km

**Maritime claims:** NA

**Climate:** tropical

**Terrain:** NA

**Elevation extremes:**

lowest point: South China Sea 0 m

highest point: unnamed location on Rocky Island 14 m

**Natural resources:** none

**Land use:**

arable land: 0%

permanent crops: 0%

permanent pastures: 0%

forests and woodland: 0%

other: 100%

**Irrigated land:** 0 sq km (1993)

**Natural hazards:** typhoons

**Environment - current issues:** NA

### People

**Population:** no indigenous inhabitants

**note:** there are scattered Chinese garrisons (July 2000 est.)

### Government

**Country name:**

conventional long form: none

conventional short form: Paracel Islands

**Data code:** PF

### Economy

**Economy - overview:** China announced plans in 1997 to open the islands for tourism.

### Transportation

**Ports and harbors:** small Chinese port facilities on Woody Island and Duncan Island being expanded

**Airports:** 1 (1999 est.)

**Airports - with paved runways:**

total: 1

1,524 to 2,437 m: 1 (1999 est.)

### Military

**Military - note:** occupied by China

### Transnational Issues

**Disputes - international:** occupied by China, but claimed by Taiwan and Vietnam

## Paraguay



### Introduction

**Background:** In the disastrous War of the Triple Alliance (1865-70), Paraguay lost two-thirds of all adult males and much of its territory. It stagnated economically for the next half century. In the Chaco War of 1932-35, large, economically important areas were won from Bolivia. The 35-year military dictatorship of Alfredo STROESSNER was overthrown in 1989, and relatively free and regular presidential elections have been held since then.

### Geography

**Location:** Central South America, northeast of Argentina

**Geographic coordinates:** 23 00 S, 58 00 W

**Map references:** South America

#### Area:

*total:* 406,750 sq km

*land:* 397,300 sq km

*water:* 9,450 sq km

**Area - comparative:** slightly smaller than California

#### Land boundaries:

*total:* 3,920 km

*border countries:* Argentina 1,880 km, Bolivia 750 km, Brazil 1,290 km

**Coastline:** 0 km (landlocked)

**Maritime claims:** none (landlocked)

**Climate:** subtropical to temperate; substantial rainfall in the eastern portions, becoming semiarid in the far west

**Terrain:** grassy plains and wooded hills east of Rio Paraguay; Gran Chaco region west of Rio Paraguay mostly low, marshy plain near the river, and dry forest and thorny scrub elsewhere

#### Elevation extremes:

*lowest point:* junction of Rio Paraguay and Rio Parana 46 m

*highest point:* Cerro San Rafael 850 m

**Natural resources:** hydropower, timber, iron ore, manganese, limestone

### Land use:

*arable land:* 6%

*permanent crops:* 0%

*permanent pastures:* 55%

*forests and woodland:* 32%

*other:* 7% (1993 est.)

**Irrigated land:** 670 sq km (1993 est.)

**Natural hazards:** local flooding in southeast (early September to June); poorly drained plains may become boggy (early October to June)

**Environment - current issues:** deforestation (an estimated 2 million hectares of forest land were lost from 1958-85); water pollution; inadequate means for waste disposal present health risks for many urban residents

### Environment - international agreements:

*party to:* Biodiversity, Climate Change, Climate Change-Kyoto Protocol, Desertification, Endangered Species, Hazardous Wastes, Law of the Sea, Ozone Layer Protection, Wetlands

*signed, but not ratified:* Nuclear Test Ban

**Geography - note:** landlocked; lies between Argentina, Bolivia, and Brazil

### People

**Population:** 5,585,828 (July 2000 est.)

#### Age structure:

*0-14 years:* 39% (male 1,109,887; female 1,074,815)

*15-64 years:* 56% (male 1,574,978; female 1,563,872)

*65 years and over:* 5% (male 120,662; female 141,614) (2000 est.)

**Population growth rate:** 2.64% (2000 est.)

**Birth rate:** 31.27 births/1,000 population (2000 est.)

**Death rate:** 4.81 deaths/1,000 population (2000 est.)

**Net migration rate:** -0.09 migrant(s)/1,000 population (2000 est.)

#### Sex ratio:

*at birth:* 1.05 male(s)/female

*under 15 years:* 1.03 male(s)/female

*15-64 years:* 1.01 male(s)/female

*65 years and over:* 0.85 male(s)/female

*total population:* 1.01 male(s)/female (2000 est.)

**Infant mortality rate:** 30.81 deaths/1,000 live births (2000 est.)

#### Life expectancy at birth:

*total population:* 73.68 years

*male:* 71.22 years

*female:* 76.27 years (2000 est.)

**Total fertility rate:** 4.16 children born/woman (2000 est.)

#### Nationality:

*noun:* Paraguayan(s)

*adjective:* Paraguayan

**Ethnic groups:** mestizo (mixed Spanish and Amerindian) 95%

**Religions:** Roman Catholic 90%, Mennonite, and other Protestant

**Languages:** Spanish (official), Guaraní (spoken by most of rural population)

### Literacy:

*definition:* age 15 and over can read and write

*total population:* 92.1%

*male:* 93.5%

*female:* 90.6% (1995 est.)

### Government

#### Country name:

*conventional long form:* Republic of Paraguay

*conventional short form:* Paraguay

*local long form:* Republica del Paraguay

*local short form:* Paraguay

**Data code:** PA

**Government type:** constitutional republic

**Capital:** Asuncion

**Administrative divisions:** 17 departments

(departamentos, singular - departamento) and one capital city; Alto Paraguay, Alto Parana, Amambay, Asuncion (city), Boqueron, Caaguazu, Caazapa, Canindeyu, Central, Concepcion, Cordillera, Guaira, Itapua, Misiones, Neembucu, Paraguari, Presidente Hayes, San Pedro

**Independence:** 14 May 1811 (from Spain)

**National holiday:** Independence Days, 14-15 May (1811)

**Constitution:** promulgated 20 June 1992

**Legal system:** based on Argentine codes, Roman law, and French codes; judicial review of legislative acts in Supreme Court of Justice; does not accept compulsory ICJ jurisdiction

**Suffrage:** 18 years of age; universal and compulsory up to age 75

#### Executive branch:

*chief of state:* President Luis GONZALEZ Macchi (since 28 March 1999); vice president (vacant); note - the president is both the chief of state and head of government

*head of government:* President Luis GONZALEZ Macchi (since 28 March 1999); vice president (vacant); note - the president is both the chief of state and head of government

*cabinet:* Council of Ministers nominated by the president

*elections:* president and vice president elected on the same ticket by popular vote for five-year terms; election last held 10 May 1998 (next to be held NA May 2003)

*election results:* Raul CUBAS Grau elected president; percent of vote - 55.3%; resigned 28 March 1999

*note:* President Luis GONZALEZ Macchi, formerly president of the Chamber of Senators, constitutionally succeeded President Raul CUBAS Grau, who resigned after being impeached soon after the assassination of Vice President Luis Maria ARGANA; the successor to ARGANA will be decided in an election expected to be held in August 2000

**Legislative branch:** bicameral Congress or Congreso consists of the Chamber of Senators or Camara de Senadores (45 seats; members are elected by popular vote to serve five-year terms) and the Chamber of Deputies or Camara de Diputados (80



## Paraguay (continued)

seats; members are elected by popular vote to serve five-year terms)

**elections:** Chamber of Senators - last held 10 May 1998 (next to be held NA May 2003); Chamber of Deputies - last held 10 May 1998 (next to be held NA May 2003)

**election results:** Chamber of Senators - percent of vote by party - NA; seats by party - Colorado Party 25, PLRA 13, PEN 7; Chamber of Deputies - percent of vote by party - NA; seats by party - Colorado Party 45, PLRA 26, PEN 9

**Judicial branch:** Supreme Court of Justice or Corte Suprema de Justicia, judges appointed on the proposal of the Counsel of Magistrates or Consejo de la Magistratura

**Political parties and leaders:** Authentic Radical Liberal Party or PLRA [Julio Cesar "Yolito" FRANCO]; Christian Democratic Party or PDC [Miguel MONTANER]; Febrerista Revolutionary Party or PRF [Carlos Maria LJUBETIC]; National Encounter or PEN [Mario PAZ Castaing]; National Republican Association - Colorado Party [acting president Bader RACHID LICH]

**Political pressure groups and leaders:** National Workers Central or CNT; Paraguayan Workers Confederation or CPT; Roman Catholic Church; Unitary Workers Central or CUT

**International organization participation:** CCC, ECLAC, FAO, G-77, IADB, IAEA, IBRD, ICAO, ICFTU, ICRM, IDA, IFAD, IFC, IFRCS, ILO, IMF, IMO, Intelsat, Interpol, IOC, IOM, ISO (correspondent), ITU, LAES, LAIA, Mercosur, NAM (observer), OAS, OPANAL, OPCW, PCA, RG, UN, UNCTAD, UNESCO, UNIDO, UPU, WCL, WHO, WIPO, WMO, WTO, WTrO

### Diplomatic representation in the US:

**chief of mission:** Ambassador Juan Esteban AGUIRRE MARTINEZ

**chancery:** 2400 Massachusetts Avenue NW, Washington, DC 20008

**telephone:** [1] (202) 483-6960 through 6962

**FAX:** [1] (202) 234-4508

**consulate(s) general:** Kansas City (Kansas), Miami, New Orleans, New York

### Diplomatic representation from the US:

**chief of mission:** Ambassador (vacant); Charge d'Affaires Stephan G. MCFARLAND

**embassy:** 1776 Avenida Mariscal Lopez, Casilla Postal 402, Asuncion

**mailing address:** Unit 4711, APO AA 34036-0001

**telephone:** [595] (21) 213-715

**FAX:** [595] (21) 213-728

**Flag description:** three equal, horizontal bands of red (top), white, and blue with an emblem centered in the white band; unusual flag in that the emblem is different on each side; the obverse (hoist side at the left) bears the national coat of arms (a yellow five-pointed star within a green wreath capped by the words REPUBLICA DEL PARAGUAY, all within two circles); the reverse (hoist side at the right) bears the seal of the treasury (a yellow lion below a red Cap of Liberty and the words Paz y Justicia (Peace and

Justice) capped by the words REPUBLICA DEL PARAGUAY, all within two circles)

## Economy

**Economy - overview:** Paraguay has a market economy marked by a large informal sector. The informal sector features both reexport of imported consumer goods to neighboring countries as well as the activities of thousands of microenterprises and urban street vendors. Because of the importance of the informal sector, accurate economic measures are difficult to obtain. A large percentage of the population derive their living from agricultural activity, often on a subsistence basis. The formal economy grew by an average of about 3% annually in 1995-97, but GDP declined slightly in 1998 and 1999. On a per capita basis, real income has stagnated at 1980 levels. Most observers attribute Paraguay's poor economic performance to political uncertainty, corruption, lack of progress on structural reform, and deficient infrastructure. Growth should recover in 2000, perhaps to 2%.

**GDP - purchasing power parity - \$19.9 billion (1999 est.)**

**GDP - real growth rate:** -1% (1999 est.)

**GDP - per capita:** purchasing power parity - \$3,650 (1999 est.)

### GDP - composition by sector:

**agriculture:** 28%

**industry:** 21%

**services:** 51% (1999 est.)

**Population below poverty line:** 32% (1997-98 est.)

**Household income or consumption by percentage share:**

**lowest 10%:** 0.7%

**highest 10%:** 46.6% (1995)

**Inflation rate (consumer prices):** 5% (1999)

**Labor force:** 1.7 million (1996)

**Labor force - by occupation:** agriculture 45%

**Unemployment rate:** 12% (1998 est.)

### Budget:

**revenues:** \$1.9 billion

**expenditures:** \$2.1 billion, including capital

expenditures of \$700 million (1995 est.)

**Industries:** sugar, cement, textiles, beverages, wood products

**Industrial production growth rate:** -4% (1999 est.)

**Electricity - production:** 50.324 billion kWh (1998)

**Electricity - production by source:**

**fossil fuel:** 0.12%

**hydro:** 99.66%

**nuclear:** 0%

**other:** 0.22% (1998)

**Electricity - consumption:** 1.494 billion kWh (1998)

**Electricity - exports:** 45.307 billion kWh (1998)

**Electricity - imports:** 0 kWh (1998)

**Agriculture - products:** cotton, sugarcane, soybeans, corn, wheat, tobacco, cassava (tapioca), fruits, vegetables; beef, pork, eggs, milk; timber

**Exports:** \$3.1 billion (f.o.b., 1999 est.)

**Exports - commodities:** soybeans, feed, cotton, meat, edible oils

**Exports - partners:** Brazil, Argentina, EU

**Imports:** \$3.2 billion (f.o.b., 1999 est.)

**Imports - commodities:** road vehicles, consumer goods, tobacco, petroleum products, electrical machinery

**Imports - partners:** Brazil 34%, US, Argentina, Uruguay, EU, Hong Kong (1998)

**Debt - external:** \$2.7 billion (1999)

**Economic aid - recipient:** \$NA

**Currency:** 1 guarani (G) = 100 centimos

**Exchange rates:** guarani (G) per US\$ - 3.332.0 (January 2000), 3,119.1 (1999), 2,726.5 (1998), 2,177.9 (1997), 2,056.8 (1996), 1,963.0 (1995); note - since early 1998, the exchange rate has operated as a managed float; prior to that, the exchange rate was determined freely in the market

**Fiscal year:** calendar year

## Communications

**Telephones - main lines in use:** 167,000 (1995)

**Telephones - mobile cellular:** 15,807 (1995)

**Telephone system:** meager telephone service; principal switching center is Asuncion

**domestic:** fair microwave radio relay network

**international:** satellite earth station - 1 Intelsat (Atlantic Ocean)

**Radio broadcast stations:** AM 46, FM 27, shortwave 6 (three inactive) (1998)

**Radios:** 925,000 (1997)

**Television broadcast stations:** 10 (1997)

**Televisions:** 515,000 (1997)

**Internet Service Providers (ISPs):** 4 (1999)

## Transportation

### Railways:

**total:** 971 km

**standard gauge:** 441 km 1.435-m gauge

**narrow gauge:** 60 km 1.000-m gauge

**note:** there are 470 km of various gauges that are privately owned

### Highways:

**total:** 29,500 km

**paved:** 15,000 km

**unpaved:** 14,500 km (1999)

**Waterways:** 3,100 km

**Ports and harbors:** Asuncion, Villeta, San Antonio, Encarnacion

### Merchant marine:

**total:** 21 ships (1,000 GRT or over) totaling 30,287 GRT/32,510 DWT

**ships by type:** cargo 15, chemical tanker 1, petroleum tanker 4, roll-on/roll-off 1 (1999 est.)

**Airports:** 937 (1999 est.)

**Airports - with paved runways:**

**total:** 10

**over 3,047 m:** 3

**1,524 to 2,437 m:** 3

**914 to 1,523 m:** 4 (1999 est.)

**Airports - with unpaved runways:**

**total:** 927

**over 3,047 m:** 1

## Paraguay (continued)

1,524 to 2,437 m: 29  
914 to 1,523 m: 346  
under 914 m: 551 (1999 est.)

### Military

**Military branches:** Army, Navy (includes Naval Air and Marines), Air Force

**Military manpower - military age:** 17 years of age

**Military manpower - availability:**

*males age 15-49:* 1,349,800 (2000 est.)

**Military manpower - fit for military service:**

*males age 15-49:* 974,313 (2000 est.)

**Military manpower - reaching military age annually:**

*males:* 56,701 (2000 est.)

**Military expenditures - dollar figure:** \$125 million (FY98)

**Military expenditures - percent of GDP:** 1.4% (FY98)

### Transnational Issues

**Illicit drugs:** illicit producer of cannabis, most or all of which is consumed in South America; transshipment country for Bolivian cocaine headed for Southern Cone markets and Europe and a limited amount to the US

## Peru



### Introduction

**Background:** After a dozen years of military rule, Peru returned to democratic leadership in 1980. In recent years, bold reform programs and significant progress in curtailing guerrilla activity and drug trafficking have resulted in solid economic growth.

### Geography

**Location:** Western South America, bordering the South Pacific Ocean, between Chile and Ecuador

**Geographic coordinates:** 10 00 S, 76 00 W

**Map references:** South America

**Area:**

*total:* 1,285,220 sq km

*land:* 1.28 million sq km

*water:* 5,220 sq km

**Area - comparative:** slightly smaller than Alaska

**Land boundaries:**

*total:* 5,536 km

*border countries:* Bolivia 900 km, Brazil 1,560 km, Chile 160 km, Colombia 1,496 km (est.), Ecuador 1,420 km

**Coastline:** 2,414 km

**Maritime claims:**

*continental shelf:* 200 nm

*territorial sea:* 200 nm

**Climate:** varies from tropical in east to dry desert in west; temperate to frigid in Andes

**Terrain:** western coastal plain (costa), high and rugged Andes in center (sierra), eastern lowland jungle of Amazon Basin (selva)

**Elevation extremes:**

*lowest point:* Pacific Ocean 0 m

*highest point:* Nevado Huascaran 6,768 m

**Natural resources:** copper, silver, gold, petroleum, timber, fish, iron ore, coal, phosphate, potash, hydropower

**Land use:**

*arable land:* 3%

*permanent crops:* 0%

*permanent pastures:* 21%  
*forests and woodland:* 66%  
*other:* 10% (1993 est.)

**Irrigated land:** 12,800 sq km (1993 est.)

**Natural hazards:** earthquakes, tsunamis, flooding, landslides, mild volcanic activity

**Environment - current issues:** deforestation (some the result of illegal logging); overgrazing of the slopes of the costa and sierra leading to soil erosion; desertification; air pollution in Lima; pollution of rivers and coastal waters from municipal and mining wastes

**Environment - international agreements:**

*party to:* Antarctic-Environmental Protocol, Antarctic Treaty, Biodiversity, Climate Change, Desertification, Endangered Species, Hazardous Wastes, Nuclear Test Ban, Ozone Layer Protection, Ship Pollution, Tropical Timber 83, Tropical Timber 94, Wetlands, Whaling  
*signed, but not ratified:* Climate Change-Kyoto Protocol

**Geography - note:** shares control of Lago Titicaca, world's highest navigable lake, with Bolivia

### People

**Population:** 27,012,899 (July 2000 est.)

**Age structure:**

*0-14 years:* 35% (male 4,776,074; female 4,628,899)

*15-64 years:* 61% (male 8,224,829; female 8,119,751)

*65 years and over:* 4% (male 579,465; female 683,881) (2000 est.)

**Population growth rate:** 1.75% (2000 est.)

**Birth rate:** 24.48 births/1,000 population (2000 est.)

**Death rate:** 5.84 deaths/1,000 population (2000 est.)

**Net migration rate:** -1.1 migrant(s)/1,000 population (2000 est.)

**Sex ratio:**

*at birth:* 1.05 male(s)/female

*under 15 years:* 1.03 male(s)/female

*15-64 years:* 1.01 male(s)/female

*65 years and over:* 0.85 male(s)/female

*total population:* 1.01 male(s)/female (2000 est.)

**Infant mortality rate:** 40.6 deaths/1,000 live births (2000 est.)

**Life expectancy at birth:**

*total population:* 70.01 years

*male:* 67.63 years

*female:* 72.5 years (2000 est.)

**Total fertility rate:** 3.04 children born/woman (2000 est.)

**Nationality:**

*noun:* Peruvian(s)

*adjective:* Peruvian

**Ethnic groups:** Amerindian 45%, mestizo (mixed Amerindian and white) 37%, white 15%, black, Japanese, Chinese, and other 3%

**Religions:** Roman Catholic 90%

**Languages:** Spanish (official), Quechua (official), Aymara

**Literacy:**

*definition:* age 15 and over can read and write

## Peru (continued)

total population: 88.7%  
male: 94.5%  
female: 83% (1995 est.)

### Government

**Country name:**

*conventional long form:* Republic of Peru

*conventional short form:* Peru

*local long form:* Republica del Peru

*local short form:* Peru

**Data code:** PE

**Government type:** constitutional republic

**Capital:** Lima

**Administrative divisions:** 24 departments (departamentos, singular - departamento) and 1 constitutional province\* (provincia constitucional); Amazonas, Ancash, Apurimac, Arequipa, Ayacucho, Cajamarca, Callao\*, Cusco, Huancavelica, Huanuco, Ica, Junin, La Libertad, Lambayeque, Lima, Loreto, Madre de Dios, Moquegua, Pasco, Piura, Puno, San Martin, Tacna, Tumbes, Ucayali

*note:* the 1979 constitution mandated the creation of regions (regiones, singular - region) to function eventually as autonomous economic and administrative entities; so far, 12 regions have been constituted from 23 of the 24 departments - Amazonas (from Loreto), Andres Avelino Caceres (from Huanuco, Pasco, Junin), Arequipa (from Arequipa), Chavin (from Ancash), Grau (from Tumbes, Piura), Inca (from Cusco, Madre de Dios, Apurimac), La Libertad (from La Libertad), Los Libertadores-Huari (from Ica, Ayacucho, Huancavelica), Mariategui (from Moquegua, Tacna, Puno), Nor Oriental del Marañon (from Lambayeque, Cajamarca, Amazonas), San Martin (from San Martin), Ucayali (from Ucayali); formation of another region has been delayed by the reluctance of the constitutional province of Callao to merge with the department of Lima; because of inadequate funding from the central government and organizational and political difficulties, the regions have yet to assume major responsibilities; the 1993 constitution retains the regions but limits their authority; the 1993 constitution also reaffirms the roles of departmental and municipal governments

**Independence:** 28 July 1821 (from Spain)

**National holiday:** Independence Day, 28 July (1821)

**Constitution:** 31 December 1993

**Legal system:** based on civil law system; has not accepted compulsory ICJ jurisdiction

**Suffrage:** 18 years of age; universal

**Executive branch:**

*chief of state:* President Alberto Kenyo FUJIMORI Fujimori (since 28 July 1990); *note* - the president is both the chief of state and head of government; additionally there are two vice presidents

*head of government:* President Alberto Kenyo FUJIMORI Fujimori (since 28 July 1990); *note* - the president is both the chief of state and head of government; additionally there are two vice presidents

*note:* Prime Minister Alberto BUSTAMANTE (since 13 October 1999) does not exercise executive power; this power is in the hands of the president  
*cabinet:* Council of Ministers appointed by the president

*elections:* president elected by popular vote for a five-year term; election last held 9 April 1995 (next to be held 9 April 2000)

*election results:* President FUJIMORI reelected; percent of vote - Alberto FUJIMORI 64.42%, Javier PEREZ de CUELLAR 21.80%, Mercedes CABANILLAS 4.11%, other 9.67%

**Legislative branch:** unicameral Democratic Constituent Congress or Congreso Constituyente Democrático (120 seats; members are elected by popular vote to serve five-year terms)  
*elections:* last held 9 April 1995 (next to be held 9 April 2000)

*election results:* percent of vote by party - C90/NM 52.1%, UPP 14%, other parties 33.9%; seats by party - C90/NM 67, UPP 17, APRA 8, FIM 6, CODE-Pais Possible 5, AP 4, PPC 3, Renovation Party 3, IU 2, OBRAS 2, other parties 3

**Judicial branch:** Supreme Court of Justice or Corte Suprema de Justicia, judges are appointed by the National Council of the Judiciary

**Political parties and leaders:** American Popular Revolutionary Alliance or APRA [Luis ALVA Castro]; Change 90-New Majority or C90/NM [Alberto FUJIMORI]; Civic Works Movement or OBRAS [Ricardo BELMONT]; Democratic Coordinator or CODE-Pais Possible [Jose BARBA Caballero and Alejandro TOLEDO]; Independent Agrarian Movement or MIA [leader NA]; Independent Moralizing Front or FIM [Fernando OLIVERA Vega]; Peru 2000 [Alberto FUJIMORI]; coalition of C90/NM and Vamos Vecino; Popular Action Party or AP [Juan DIAZ Leon]; Popular Christian Party or PPC [Luis BEDOYA Reyes]; Renovation Party [Rafael REY Rey]; Union for Peru or UPP [Javier PEREZ de CUELLAR]; United Left or IU [leader NA]; Vamos Vecino or VV [leader NA]

**Political pressure groups and leaders:** leftist guerrilla groups include Shining Path [Abimael GUZMAN Reynoso (imprisoned), Gabriel MACARIO (top leader at-large)]; Tupac Amaru Revolutionary Movement or MRTA [Victor POLAY (imprisoned), Hugo AVALLNEDA Valdez (top leader at-large)]

**International organization participation:** APEC, CAN, CCC, ECLAC, FAO, G-11, G-15, G-19, G-24, G-77, IADB, IAEA, IBRD, ICAO, ICC, ICFTU, ICRM, IDA, IFAD, IFC, IFRCS, IHO, ILO, IMF, IMO, Inmarsat, Intelsat, Interpol, IOC, IOM, ISO (correspondent), ITU, LAES, LAIA, NAM, OAS, OPANAL, OPCW, PCA, RG, UN, UNCTAD, UNESCO, UNIDO, UPU, WCL, WFTU, WHO, WIPO, WMO, WTO, WTrO

**Diplomatic representation in the US:**

*chief of mission:* Ambassador Alfonso RIVERO Monsalve

*chancery:* 1700 Massachusetts Avenue NW, Washington, DC 20036

*telephone:* [1] (202) 833-9860 through 9869

*FAX:* [1] (202) 659-8124

*consulate(s) general:* Chicago, Houston, Los Angeles, Miami, New York, Paterson (New Jersey), San Francisco

**Diplomatic representation from the US:**

*chief of mission:* Ambassador John HAMILTON

*embassy:* Avenida Encalada, Cuadra 17, Monterrico, Lima

*mailing address:* P. O. Box 1995, Lima 1; American Embassy (Lima), APO AA 34031-5000

*telephone:* [51] (1) 434-3000

*FAX:* [51] (1) 434-3037

**Flag description:** three equal, vertical bands of red (hoist side), white, and red with the coat of arms centered in the white band; the coat of arms features a shield bearing a llama, cinchona tree (the source of quinine), and a yellow cornucopia spilling out gold coins, all framed by a green wreath

### Economy

**Economy - overview:** The Peruvian economy has become increasingly market-oriented, with major privatizations completed since 1990 in the mining, electricity, and telecommunications industries. Thanks to strong foreign investment and the cooperation between the FUJIMORI government and the IMF and World Bank, growth was strong in 1994-97 and inflation was brought under control. In 1998, El Nino's impact on agriculture, the financial crisis in Asia, and instability in Brazilian markets undercut growth. And 1999 was another lean year for Peru, with the aftermath of El Nino and the Asian financial crisis working its way through the economy. Lima did manage to complete negotiations for an Extended Fund Facility with the IMF in June 1999, although it subsequently had to renegotiate the targets. Pressure on spending is growing in the run-up to the 2000 elections. Nevertheless, improved commodity prices and the recovery of the fishing sector should help drive GDP growth above the 5% mark in 2000.

**GDP:** purchasing power parity - \$116 billion (1999 est.)

**GDP - real growth rate:** 2.4% (1999 est.)

**GDP - per capita:** purchasing power parity - \$4,400 (1999 est.)

**GDP - composition by sector:**

*agriculture:* 13%

*industry:* 42%

*services:* 45% (1998)

**Population below poverty line:** 54% (1991 est.)

**Household income or consumption by percentage share:**

*lowest 10%:* 1.9%

*highest 10%:* 34.3% (1994)

**Inflation rate (consumer prices):** 5.5% (1999 est.)

**Labor force:** 7.6 million (1996 est.)

**Labor force - by occupation:** agriculture, mining and quarrying, manufacturing, construction, transport, services

## Peru (continued)

**Unemployment rate:** 7.7%; extensive underemployment (1997)

**Budget:**

*revenues:* \$8.5 billion

*expenditures:* \$9.3 billion, including capital expenditures of \$2 billion (1996 est.)

**Industries:** mining of metals, petroleum, fishing, textiles, clothing, food processing, cement, auto assembly, steel, shipbuilding, metal fabrication

**Industrial production growth rate:** 1.2% (1996)

**Electricity - production:** 18.28 billion kWh (1998)

**Electricity - production by source:**

*fossil fuel:* 24.53%

*hydro:* 74.79%

*nuclear:* 0%

*other:* 0.68% (1998)

**Electricity - consumption:** 17.002 billion kWh (1998)

**Electricity - exports:** 0 kWh (1998)

**Electricity - imports:** 2 million kWh (1998)

**Agriculture - products:** coffee, cotton, sugarcane, rice, wheat, potatoes, plantains, coca; poultry, beef, dairy products, wool; fish

**Exports:** \$5.9 billion (f.o.b., 1999 est.)

**Exports - commodities:** fish and fish products, copper, zinc, gold, crude petroleum and byproducts, lead, coffee, sugar, cotton

**Exports - partners:** US 25%, China 8%, Japan 7%, Switzerland, Germany, UK, Brazil (1997)

**Imports:** \$8.4 billion (c.i.f., 1999 est.)

**Imports - commodities:** machinery, transport equipment, foodstuffs, petroleum, iron and steel, chemicals, pharmaceuticals

**Imports - partners:** US 19%, Colombia 6%, Venezuela 5%, Chile 4%, Brazil 4% (1997)

**Debt - external:** \$31 billion (1998 est.)

**Economic aid - recipient:** \$895.1 million (1995)

**Currency:** 1 nuevo sol (S/.) = 100 centimos

**Exchange rates:** nuevo sol (S/.) per US\$1 - 3.500 (January 2000), 3.383 (1999), 2.930 (1998), 2.664 (1997), 2.453 (1996), 2.253 (1995)

**Fiscal year:** calendar year

## Communications

**Telephones - main lines in use:** 1.509 million (1998)

**Telephones - mobile cellular:** 504,995 (1998)

**Telephone system:** adequate for most requirements

*domestic:* nationwide microwave radio relay system and a domestic satellite system with 12 earth stations  
*international:* satellite earth stations - 2 Intelsat (Atlantic Ocean); Pan American submarine cable

**Radio broadcast stations:** AM 472, FM 198, shortwave 189 (1999)

**Radios:** 6.65 million (1997)

**Television broadcast stations:** 13 (plus 112 repeaters) (1997)

**Televisions:** 3.06 million (1997)

**Internet Service Providers (ISPs):** 15 (1999)

## Transportation

**Railways:**

*total:* 1,988 km

*standard gauge:* 1,608 km 1.435-m gauge

*narrow gauge:* 380 km 0.914-m gauge

**Highways:**

*total:* 72,900 km

*paved:* 8,700 km

*unpaved:* 64,200 km (1999 est.)

**Waterways:** 8,600 km of navigable tributaries of Amazon system and 208 km of Lago Titicaca

**Pipelines:** crude oil 800 km; natural gas and natural gas liquids 64 km

**Ports and harbors:** Callao, Chimbote, Ilo, Matarani, Paíta, Puerto Maldonado, Salaverry, San Martín, Talara, Iquitos, Pucallpa, Yurimaguas

*note:* Iquitos, Pucallpa, and Yurimaguas are all on the upper reaches of the Amazon and its tributaries

**Merchant marine:**

*total:* 7 ships (1,000 GRT or over) totaling 65,193 GRT/100,584 DWT

*ships by type:* bulk 1, cargo 6 (1999 est.)

**Airports:** 234 (1999 est.)

**Airports - with paved runways:**

*total:* 44

*over 3,047 m:* 7

*2,438 to 3,047 m:* 17

*1,524 to 2,437 m:* 12

*914 to 1,523 m:* 7

*under 914 m:* 1 (1999 est.)

**Airports - with unpaved runways:**

*total:* 190

*over 3,047 m:* 1

*2,438 to 3,047 m:* 2

*1,524 to 2,437 m:* 26

*914 to 1,523 m:* 67

*under 914 m:* 94 (1999 est.)

## Military

**Military branches:** Army (Ejército Peruano), Navy (Marina de Guerra del Peru; includes Naval Air, Marines, and Coast Guard), Air Force (Fuerza Aérea del Peru), National Police (Policía Nacional)

**Military manpower - military age:** 20 years of age

**Military manpower - availability:**

*males age 15-49:* 7,059,079 (2000 est.)

**Military manpower - fit for military service:**

*males age 15-49:* 4,752,112 (2000 est.)

**Military manpower - reaching military age annually:**

*males:* 268,646 (2000 est.)

**Military expenditures - dollar figure:** \$1.3 billion (FY98)

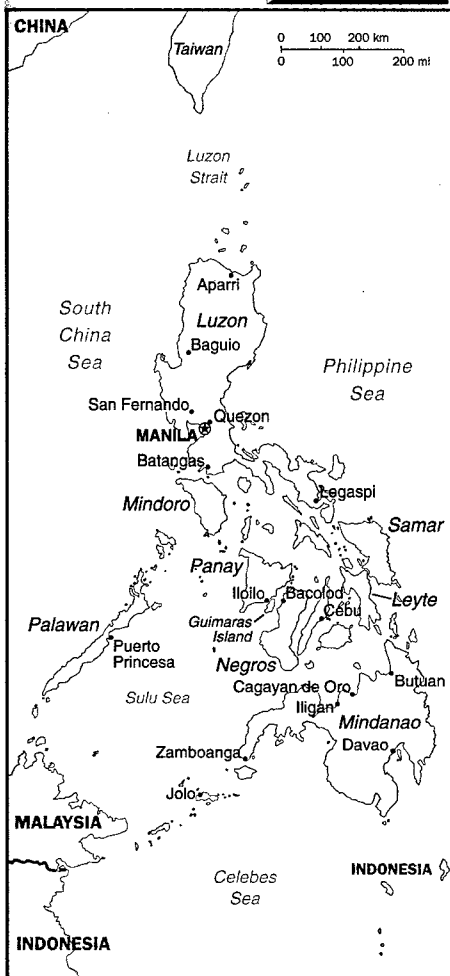
**Military expenditures - percent of GDP:** 2% (FY98)

## Transnational Issues

**Disputes - international:** demarcation of the agreed-upon border with Ecuador was completed in May 1999

**Illicit drugs:** until recently the world's largest coca leaf producer, Peru has reduced the area of coca under cultivation by 24% to 38,700 hectares at the end of 1999; most of cocaine base is shipped to neighboring Colombia, Bolivia, and Brazil for processing into cocaine for the international drug market, but exports of finished cocaine are increasing by maritime conveyance to Mexico, US, and Europe

## Philippines



### Introduction

**Background:** The Philippines were ceded by Spain to the US in 1898 following the Spanish-American War. They attained their independence in 1946 after being occupied by the Japanese in World War II. The 21-year rule of Ferdinand MARCOS ended in 1986 when a widespread popular rebellion forced him into exile. In 1992, the US closed down its last military bases on the islands. A quarter-century-old guerrilla war with Muslim separatists on the island of Mindanao, which had claimed 120,000 lives, ended with a treaty in 1996.

### Geography

**Location:** Southeastern Asia, archipelago between the Philippine Sea and the South China Sea, east of Vietnam

**Geographic coordinates:** 13 00 N, 122 00 E

**Map references:** Southeast Asia

#### Area:

**total:** 300,000 sq km  
**land:** 298,170 sq km  
**water:** 1,830 sq km

**Area - comparative:** slightly larger than Arizona

**Land boundaries:** 0 km

**Coastline:** 36,289 km

**Maritime claims:** measured from claimed archipelagic baselines

**continental shelf:** to depth of exploitation

**exclusive economic zone:** 200 nm

**territorial sea:** irregular polygon extending up to 100 nm from coastline as defined by 1898 treaty; since late 1970s has also claimed polygonal-shaped area in South China Sea up to 285 nm in breadth

**Climate:** tropical marine; northeast monsoon (November to April); southwest monsoon (May to October)

**Terrain:** mostly mountains with narrow to extensive coastal lowlands

#### Elevation extremes:

**lowest point:** Philippine Sea 0 m

**highest point:** Mount Apo 2,954 m

**Natural resources:** timber, petroleum, nickel, cobalt, silver, gold, salt, copper

#### Land use:

**arable land:** 19%

**permanent crops:** 12%

**permanent pastures:** 4%

**forests and woodland:** 46%

**other:** 19% (1993 est.)

**Irrigated land:** 15,800 sq km (1993 est.)

**Natural hazards:** astride typhoon belt, usually affected by 15 and struck by five to six cyclonic storms per year; landslides; active volcanoes; destructive earthquakes; tsunamis

**Environment - current issues:** uncontrolled deforestation in watershed areas; soil erosion; air and water pollution in Manila; increasing pollution of coastal mangrove swamps which are important fish breeding grounds

#### Environment - international agreements:

**party to:** Biodiversity, Climate Change, Endangered Species, Hazardous Wastes, Law of the Sea, Marine Dumping, Nuclear Test Ban, Ozone Layer Protection, Tropical Timber 83, Tropical Timber 94, Wetlands, Whaling

**signed, but not ratified:** Climate Change-Kyoto Protocol, Desertification

### People

**Population:** 81,159,644 (July 2000 est.)

#### Age structure:

**0-14 years:** 37% (male 15,344,555; female 14,807,320)

**15-64 years:** 59% (male 23,777,245; female 24,285,565)

**65 years and over:** 4% (male 1,312,646; female 1,632,313) (2000 est.)

**Population growth rate:** 2.07% (2000 est.)

**Birth rate:** 27.85 births/1,000 population (2000 est.)

**Death rate:** 6.13 deaths/1,000 population (2000 est.)

**Net migration rate:** -1.02 migrant(s)/1,000 population (2000 est.)

#### Sex ratio:

**at birth:** 1.05 male(s)/female

**under 15 years:** 1.04 male(s)/female

**15-64 years:** 0.98 male(s)/female

**65 years and over:** 0.8 male(s)/female

**total population:** 0.99 male(s)/female (2000 est.)

**Infant mortality rate:** 29.52 deaths/1,000 live births (2000 est.)

#### Life expectancy at birth:

**total population:** 67.48 years

**male:** 64.65 years

**female:** 70.46 years (2000 est.)

**Total fertility rate:** 3.48 children born/woman (2000 est.)

#### Nationality:

**noun:** Filipino(s)

**adjective:** Philippine

**Ethnic groups:** Christian Malay 91.5%, Muslim Malay 4%, Chinese 1.5%, other 3%

**Religions:** Roman Catholic 83%, Protestant 9%, Muslim 5%, Buddhist and other 3%

**Languages:** Pilipino (official, based on Tagalog), English (official)

#### Literacy:

**definition:** age 15 and over can read and write

**total population:** 94.6%

**male:** 95%

**female:** 94.3% (1995 est.)

### Government

#### Country name:

**conventional long form:** Republic of the Philippines

**conventional short form:** Philippines

**local long form:** Republika ng Pilipinas

**local short form:** Pilipinas

**Data code:** RP

**Government type:** republic

**Capital:** Manila

**Administrative divisions:** 73 provinces and 61 chartered cities\*; Abra, Agusan del Norte, Agusan del Sur, Aklan, Albay, Angeles\*, Antique, Aurora, Bacolod\*, Bago\*, Baguio\*, Bais\*, Basilan, Basilan City\*, Bataan, Batanes, Batangas, Batangas City\*, Benguet, Bohol, Bukidnon, Bulacan, Butuan\*, Cabanatuan\*, Cadiz\*, Cagayan, Cagayan de Oro\*, Calbayog\*, Caloocan\*, Camarines Norte, Camarines Sur, Camiguin, Canlaon\*, Capiz, Catanduanes, Cavite, Cavite City\*, Cebu, Cebu City\*, Cotabato\*, Dagupan\*, Danao\*, Dapitan\*, Davao City\* Davao, Davao del Sur, Davao Oriental, Dipolog\*, Dumaguete\*, Eastern Samar, General Santos\*, Gingoog\*, Ifugao, Iligan\*, Ilocos Norte, Ilocos Sur, Iloilo, Iloilo City\*, Iriga\*, Isabela, Kalinga-Apayao, La Carlota\*, Laguna, Lanao del Norte, Lanao del Sur, Laoag\*, Lapu-Lapu\*, La Union, Legaspi\*, Leyte, Lipa\*, Lucena\*, Maguindanao, Mandaue\*, Manila\*, Marawi\*, Marinduque, Masbate, Mindoro Occidental, Mindoro Oriental, Misamis Occidental, Misamis Oriental, Mountain, Naga\*, Negros Occidental, Negros Oriental, North Cotabato, Northern Samar, Nueva Ecija, Nueva Vizcaya, Olongapo\*, Ormoc\*,

## Philippines (continued)

Oroquieta\*, Ozamis\*, Pagadian\*, Palawan, Palayan\*, Pampanga, Pangasinan, Pasay\*, Puerto Princesa\*, Quezon, Quezon City\*, Quirino, Rizal, Romblon, Roxas\*, Samar, San Carlos\* (in Negros Occidental), San Carlos\* (in Pangasinan), San Jose\*, San Pablo\*, Silay\*, Siquijor, Sorsogon, South Cotabato, Southern Leyte, Sultan Kudarat, Sulu, Surigao\*, Surigao del Norte, Surigao del Sur, Tacloban\*, Tagaytay\*, Tagbilaran\*, Tangub\*, Tarlac, Tawitawi, Toledo\*, Trece Martires\*, Zambales, Zamboanga\*, Zamboanga del Norte, Zamboanga del Sur

**Independence:** 4 July 1946 (from US)

**National holiday:** Independence Day, 12 June (1898) (from Spain)

**Constitution:** 2 February 1987, effective 11 February 1987

**Legal system:** based on Spanish and Anglo-American law; accepts compulsory ICJ jurisdiction, with reservations

**Suffrage:** 18 years of age; universal

### Executive branch:

**chief of state:** President Joseph Ejercito ESTRADA (since 30 June 1998) and Vice President Gloria MACAPAGAL-ARROYO (since 30 June 1998); note - the president is both the chief of state and head of government

**head of government:** President Joseph Ejercito ESTRADA (since 30 June 1998) and Vice President Gloria MACAPAGAL-ARROYO (since 30 June 1998); note - the president is both the chief of state and head of government

**cabinet:** Cabinet appointed by the president with the consent of the Commission of Appointments

**elections:** president and vice president elected on separate tickets by popular vote for six-year terms; election last held 11 May 1998 (next to be held 11 May 2004)

**election results:** Joseph Ejercito ESTRADA elected president; percent of vote - approximately 40%; Gloria MACAPAGAL-ARROYO elected vice president; percent of vote - NA%

**Legislative branch:** bicameral Congress or Kongreso consists of the Senate or Senado (24 seats - one-half elected every three years; members elected by popular vote to serve six-year terms) and the House of Representatives or Kapulungan Ng Mga Kinatawan (221 seats; members elected by popular vote to serve three-year terms; note - an additional 50 members may be appointed by the president)

**elections:** Senate - last held 11 May 1998 (next to be held 11 May 2001); House of Representatives - elections last held 11 May 1998 (next to be held 11 May 2001)

**election results:** Senate - percent of vote by party - NA; seats by party - LAMP 12, Lakas 5, PRP 2, LP 1, other 3; note - the Senate now has only 23 members with one seat vacated when Gloria MACAPAGAL-ARROYO became vice president; the seat can only be filled by election and is likely to remain open until the next regular election in 2001; House of Representatives - percent of vote by party - NA; seats by party - LAMP 135, Lakas 37, LP 13, Aksyon Demokratiko 1, other 35

**Judicial branch:** Supreme Court, justices are appointed for four-year terms by the president on the recommendation of the Judicial and Bar Council

**Political parties and leaders:** Aksyon Demokratiko or Democratic Action [Raul ROCO]; Laban Ng Masang Pilipino or LAMP (Struggle of the Filipino Masses) [Joseph ESTRADA, titular head, Eduardo "Danding" COJUANGO, chairman, Edgardo ANGARA, party president]; Lakas [Raul MANGLAPUS, chairman, Gloria MACAPAGAL-ARROYO, secretary general, Jose DE VENECIA, party president]; Liberal Party or LP [Raul DAZA, president, Jovito SALONGA, chairman, Florencio ABAD, secretary general]; People's Reform Party or PRP [Miriam DEFENSOR-SANTIAGO]

**International organization participation:** APEC, AsDB, ASEAN, CCC, CP, ESCAP, FAO, G-24, G-77, IAEA, IBRD, ICAO, ICFTU, ICRM, IDA, IFAD, IFC, IFRCs, IHO, ILO, IMF, IMO, Inmarsat, Intelsat, Interpol, IOC, IOM, ISO, ITU, NAM, OPCW, UN, UNCTAD, UNESCO, UNHCR, UNIDO, UNMIK, UNTAET, UNU, UPU, WCL, WFTU, WHO, WIPO, WMO, WToO, WTrO

### Diplomatic representation in the US:

**chief of mission:** Ambassador Ernesto MACEDA

**chancery:** 1600 Massachusetts Avenue NW, Washington, DC 20036

**telephone:** [1] (202) 467-9300

**FAX:** [1] (202) 328-7614

**consulate(s) general:** Chicago, Honolulu, Los Angeles, New York, San Francisco, and Tamuning (Guam)

**consulate(s):** San Diego and San Jose (Saipan)

### Diplomatic representation from the US:

**chief of mission:** Ambassador Thomas C. HUBBARD

**embassy:** 1201 Roxas Boulevard, Ermita Manila 1000

**mailing address:** FPO 96515

**telephone:** [63] (2) 523-1001

**FAX:** [63] (2) 522-4361

**Flag description:** Two equal horizontal bands of blue (top) and red with a white equilateral triangle based on the hoist side; in the center of the triangle is a yellow sun with eight primary rays (each containing three individual rays) and in each corner of the triangle is a small yellow five-pointed star

## Economy

**Economy - overview:** In 1998 the Philippine economy - a mixture of agriculture, light industry, and supporting services - deteriorated as a result of spillover from the Asian financial crisis and poor weather conditions. Growth fell to about -0.5% in 1998 from 5% in 1997, but recovered to 2.9% in 1999. The government has promised to continue its economic reforms to help the Philippines match the pace of development in the newly industrialized countries of East Asia. The strategy includes improving infrastructure, overhauling the tax system to bolster government revenues, and moving toward further deregulation and privatization of the economy.

**GDP:** purchasing power parity - \$282 billion (1999 est.)

**GDP - real growth rate:** 2.9% (1999 est.)

**GDP - per capita:** purchasing power parity - \$3,600 (1999 est.)

### GDP - composition by sector:

**agriculture:** 20%

**industry:** 32%

**services:** 48% (1997 est.)

**Population below poverty line:** 32% (1997 est.)

**Household income or consumption by percentage share:**

**lowest 10%:** 2.4%

**highest 10%:** 33.5% (1994)

**Inflation rate (consumer prices):** 6.8% (1999)

**Labor force:** 32 million (1999 est.)

**Labor force - by occupation:** agriculture 39.8%, government and social services 19.4%, services 17.7%, manufacturing 9.8%, construction 5.8%, other 7.5% (1998 est.)

**Unemployment rate:** 9.6% (October 1998)

### Budget:

**revenues:** \$14.5 billion

**expenditures:** \$12.6 billion, including capital expenditures of \$NA (1998 est.)

**Industries:** textiles, pharmaceuticals, chemicals, wood products, food processing, electronics assembly, petroleum refining, fishing

**Industrial production growth rate:** 1.7% (1999 est.)

**Electricity - production:** 39.623 billion kWh (1998)

### Electricity - production by source:

**fossil fuel:** 70.12%

**hydro:** 10.75%

**nuclear:** 0%

**other:** 19.13% (1998)

**Electricity - consumption:** 36.849 billion kWh (1998)

**Electricity - exports:** 0 kWh (1998)

**Electricity - imports:** 0 kWh (1998)

**Agriculture - products:** rice, coconuts, corn, sugarcane, bananas, pineapples, mangoes; pork, eggs, beef; fish

**Exports:** \$34.8 billion (f.o.b., 1999 est.)

**Exports - commodities:** electronic equipment, machinery and transport equipment, garments, coconut products

**Exports - partners:** US 34%, EU 20%, Japan 14%, Netherlands 8%, Singapore 6%, UK 6%, Hong Kong 4% (1998)

**Imports:** \$30.7 billion (f.o.b., 1999 est.)

**Imports - commodities:** raw materials and intermediate goods, capital goods, consumer goods, fuels

**Imports - partners:** US 22%, Japan 20%, South Korea 8%, Singapore 6%, Taiwan 5%, Hong Kong 4% (1998 est.)

**Debt - external:** \$51.9 billion (1999)

**Economic aid - recipient:** ODA, \$1.1 billion (1998)

**Currency:** 1 Philippine peso (P) = 100 centavos

**Exchange rates:** Philippine pesos (P) per US\$1 - 40.427 (January 2000), 39.089 (1999), 40.893 (1998), 29.471 (1997), 26.216 (1996), 25.714 (1995)

**Fiscal year:** calendar year

## Philippines (continued)

### Communications

**Telephones - main lines in use:** 1.9 million (1997)  
**Telephones - mobile cellular:** 1.959 million (1998)  
**Telephone system:** good international radiotelephone and submarine cable services; domestic and interisland service adequate  
**domestic:** domestic satellite system with 11 earth stations  
**international:** 9 international gateways; satellite earth stations - 3 Intelsat (1 Indian Ocean and 2 Pacific Ocean); submarine cables to Hong Kong, Guam, Singapore, Taiwan, and Japan  
**Radio broadcast stations:** AM 366, FM 290, shortwave 3 (1999)  
**Radios:** 11.5 million (1997)  
**Television broadcast stations:** 31 (1997)  
**Televisions:** 3.7 million (1997)  
**Internet Service Providers (ISPs):** 93 (1999)

### Transportation

**Railways:**  
**total:** 492 km (an additional 405 km are not in operation)  
**narrow gauge:** 492 km 1.067-m gauge (1996)  
**Highways:**  
**total:** 199,950 km  
**paved:** 39,590 km  
**unpaved:** 160,360 km (1998 est.)  
**Waterways:** 3,219 km; limited to shallow-draft (less than 1.5 m) vessels  
**Pipelines:** petroleum products 357 km  
**Ports and harbors:** Batangas, Cagayan de Oro, Cebu, Davao, Guimaras Island, Iligan, Iloilo, Jolo, Legaspi, Manila, Masao, Puerto Princesa, San Fernando, Subic Bay, Zamboanga  
**Merchant marine:**  
**total:** 480 ships (1,000 GRT or over) totaling 5,973,024 GRT/9,025,087 DWT  
**ships by type:** bulk 159, cargo 122, chemical tanker 5, combination bulk 9, container 7, liquified gas 13, livestock carrier 9, passenger 4, passenger/cargo 12, petroleum tanker 47, refrigerated cargo 20, roll-on/roll-off 19, short-sea passenger 32, specialized tanker 2, vehicle carrier 20 (1999 est.)  
**note:** a flag of convenience registry; Japan owns 19 ships, Hong Kong 5, Cyprus 1, Denmark 1, Greece 1, Netherlands 1, Singapore 1, and UK 1 (1998 est.)  
**Airports:** 266 (1999 est.)  
**Airports - with paved runways:**  
**total:** 76  
**over 3,047 m:** 4  
**2,438 to 3,047 m:** 5  
**1,524 to 2,437 m:** 26  
**914 to 1,523 m:** 31  
**under 914 m:** 10 (1999 est.)  
**Airports - with unpaved runways:**  
**total:** 190  
**1,524 to 2,437 m:** 3  
**914 to 1,523 m:** 66  
**under 914 m:** 121 (1999 est.)  
**Heliports:** 1 (1999 est.)

### Military

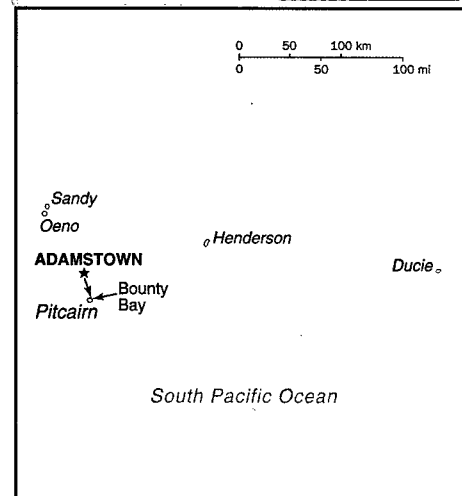
**Military branches:** Army, Navy (includes Coast Guard and Marine Corps), Air Force  
**Military manpower - military age:** 20 years of age  
**Military manpower - availability:**  
**males age 15-49:** 20,731,979 (2000 est.)  
**Military manpower - fit for military service:**  
**males age 15-49:** 14,607,014 (2000 est.)  
**Military manpower - reaching military age annually:**  
**males:** 835,817 (2000 est.)  
**Military expenditures - dollar figure:** \$995 million (FY98)  
**Military expenditures - percent of GDP:** 1.5% (FY98)

### Transnational Issues

**Disputes - international:** involved in a complex dispute over the Spratly Islands with China, Malaysia, Taiwan, Vietnam, and possibly Brunei; claim to Malaysia's Sabah State has not been fully revoked  
**Illicit drugs:** exports locally produced marijuana and hashish to East Asia, the US, and other Western markets; serves as a transit point for heroin and crystal methamphetamine

## Pitcairn Islands

(overseas territory of the UK)



### Introduction

**Background:** Pitcairn Island was discovered in 1767 by the British and settled in 1790 by the Bounty mutineers and their Tahitian companions. Outmigration, primarily to New Zealand, has thinned the population from a peak of 233 in 1937 to about 50 today.

### Geography

**Location:** Oceania, islands in the South Pacific Ocean, about one-half of the way from Peru to New Zealand  
**Geographic coordinates:** 25 04 S, 130 06 W  
**Map references:** Oceania  
**Area:**  
**total:** 47 sq km  
**land:** 47 sq km  
**water:** 0 sq km  
**Area - comparative:** about 0.3 times the size of Washington, DC  
**Land boundaries:** 0 km  
**Coastline:** 51 km  
**Maritime claims:**  
**exclusive economic zone:** 200 nm  
**territorial sea:** 3 nm  
**Climate:** tropical, hot, humid; modified by southeast trade winds; rainy season (November to March)  
**Terrain:** rugged volcanic formation; rocky coastline with cliffs  
**Elevation extremes:**  
**lowest point:** Pacific Ocean 0 m  
**highest point:** Pawala Valley Ridge 347 m  
**Natural resources:** miro trees (used for handicrafts), fish  
**note:** manganese, iron, copper, gold, silver, and zinc have been discovered offshore  
**Land use:**  
**arable land:** NA%  
**permanent crops:** NA%  
**permanent pastures:** NA%

## Pitcairn Islands *(continued)*

*forests and woodland:* NA%

*other:* NA%

**Irrigated land:** NA sq km

**Natural hazards:** typhoons (especially November to March)

**Environment - current issues:** deforestation (only a small portion of the original forest remains because of burning and clearing for settlement)

### People

**Population:** 54 (July 2000 est.)

**Age structure:**

0-14 years: NA

15-64 years: NA

65 years and over: NA

**Population growth rate:** -2.06% (2000 est.)

**Birth rate:** NA births/1,000 population

**Death rate:** NA deaths/1,000 population

**Net migration rate:** NA migrant(s)/1,000 population

**Infant mortality rate:** NA deaths/1,000 live births

**Life expectancy at birth:** NA years

*male:* NA years

*female:* NA years

**Total fertility rate:** NA children born/woman

**Nationality:**

*noun:* Pitcairn Islander(s)

*adjective:* Pitcairn Islander

**Ethnic groups:** descendants of the Bounty mutineers and their Tahitian wives

**Religions:** Seventh-Day Adventist 100%

**Languages:** English (official), Pitcairnese, Tahitian, 18th century English dialect

### Government

**Country name:**

*conventional long form:* Pitcairn, Henderson, Ducie, and Oeno Islands

*conventional short form:* Pitcairn Islands

**Data code:** PC

**Dependency status:** overseas territory of the UK

**Government type:** NA

**Capital:** Adamstown

**Administrative divisions:** none (overseas territory of the UK)

**Independence:** none (overseas territory of the UK)

**National holiday:** Celebration of the Birthday of the Queen (second Saturday in June)

**Constitution:** Local Government Ordinance of 1964

**Legal system:** local island by-laws

**Suffrage:** 18 years of age; universal with three years residency

**Executive branch:**

*chief of state:* Queen ELIZABETH II (since 6 February 1952), represented by UK High Commissioner to New Zealand and Governor (nonresident) of the Pitcairn Islands Martin WILLIAMS (since NA May 1998); Commissioner (nonresident) Leon SALT (since NA; is the liaison person between the governor and the Island Council)

*head of government:* Island Magistrate and Chairman of the Island Council Jay WARREN (since NA)

*cabinet:* NA

*elections:* the monarch is hereditary; high commissioner and commissioner appointed by the monarch; island magistrate elected by popular vote for a three-year term; last known election held NA December 1993 (next was to be held NA December 1996)

*election results:* Jay WARREN reelected island magistrate; percent of vote - NA

**Legislative branch:** unicameral Island Council (10 seats - 6 elected by popular vote, 1 appointed by the 6 elected members, 2 appointed by the governor, and 1 seat for the Island Secretary; members serve one-year terms)

*elections:* take place each December; last held NA December 1999 (next to be held NA December 2000)

*election results:* percent of vote - NA; seats - all independents

**Judicial branch:** Island Court, island magistrate presides over the court and is elected every three years

**Political parties and leaders:** none

**International organization participation:** SPC

**Diplomatic representation in the US:** none (overseas territory of the UK)

**Diplomatic representation from the US:** none (overseas territory of the UK)

**Flag description:** blue with the flag of the UK in the upper hoist-side quadrant and the Pitcairn Islander coat of arms centered on the outer half of the flag; the coat of arms is yellow, green, and light blue with a shield featuring a yellow anchor

### Economy

**Economy - overview:** The inhabitants of this tiny economy exist on fishing, subsistence farming, handicrafts, and postage stamps. The fertile soil of the valleys produces a wide variety of fruits and vegetables, including citrus, sugarcane, watermelons, bananas, yams, and beans. Bartering is an important part of the economy. The major sources of revenue are the sale of postage stamps to collectors and the sale of handicrafts to passing ships.

**GDP:** purchasing power parity - \$NA

**GDP - real growth rate:** NA%

**GDP - per capita:** purchasing power parity - \$NA

**GDP - composition by sector:**

*agriculture:* NA%

*industry:* NA%

*services:* NA%

**Population below poverty line:** NA%

**Household income or consumption by percentage share:**

*lowest 10%:* NA%

*highest 10%:* NA%

**Inflation rate (consumer prices):** NA%

**Labor force:** 12 able-bodied men (1997)

**Labor force - by occupation:** no business community in the usual sense; some public works; subsistence farming and fishing

**Unemployment rate:** NA%

**Budget:**

*revenues:* \$729,884

*expenditures:* \$878,119, including capital expenditures of \$NA (FY94/95 est.)

**Industries:** postage stamps, handicrafts

**Industrial production growth rate:** NA%

**Electricity - production:** NA kWh

**Electricity - production by source:**

*fossil fuel:* NA%

*hydro:* NA%

*nuclear:* NA%

*other:* NA%

**Electricity - consumption:** NA kWh

**Electricity - exports:** NA kWh

**Electricity - imports:** NA kWh

**Agriculture - products:** wide variety of fruits and vegetables

**Exports:** \$NA

**Exports - commodities:** fruits, vegetables, curios, stamps

**Exports - partners:** NA

**Imports:** \$NA

**Imports - commodities:** fuel oil, machinery, building materials, flour, sugar, other foodstuffs

**Imports - partners:** NA

**Debt - external:** \$NA

**Economic aid - recipient:** \$NA

**Currency:** 1 New Zealand dollar (NZ\$) = 100 cents

**Exchange rates:** New Zealand dollars (NZ\$) per US\$1 - 1.9451 (January 2000), 1.8886 (1999), 1.8629 (1998), 1.5083 (1997), 1.4543 (1996), 1.5235 (1995)

**Fiscal year:** 1 April - 31 March

### Communications

**Telephones - main lines in use:** 1 (there are 17 telephones on one party line) (1997)

**Telephone system:** party line telephone service on the island

*domestic:* NA

*international:* radiotelephone

**Radio broadcast stations:** AM 1, FM 0, shortwave 0 (1998)

**Radios:** NA

**Television broadcast stations:** 0 (1997)

**Televisions:** NA

**Internet Service Providers (ISPs):** NA

### Transportation

**Railways:** 0 km

**Highways:**

*total:* 6.4 km

*paved:* 0 km

*unpaved:* 6.4 km

**Ports and harbors:** Bounty Bay

**Merchant marine:** none (1999 est.)

**Airports:** none

### Military

**Military - note:** defense is the responsibility of the UK

### Transnational Issues

**Disputes - international:** none





## Introduction

**Background:** Poland gained its independence in 1918 only to be overrun by Germany and the Soviet Union in World War II. It became a Soviet satellite country following the war, but one that was comparatively tolerant and progressive. Labor turmoil in 1980 led to the formation of an independent trade union "Solidarity" that over time became a political force and by 1990 had swept parliamentary elections and the presidency. Complete freedom came with the implosion of the USSR in 1991. A "shock therapy" program during the early 1990s enabled the country to transform its economy into one of the most robust in Central Europe, boosting hopes for early acceptance to the EU. Poland joined the NATO alliance in 1999.

## Geography

**Location:** Central Europe, east of Germany  
**Geographic coordinates:** 52 00 N, 20 00 E  
**Map references:** Europe  
**Area:**  
*total:* 312,685 sq km  
*land:* 304,465 sq km  
*water:* 8,220 sq km  
**Area - comparative:** slightly smaller than New Mexico  
**Land boundaries:**  
*total:* 2,888 km  
*border countries:* Belarus 605 km, Czech Republic 658 km, Germany 456 km, Lithuania 91 km, Russia (Kaliningrad Oblast) 206 km, Slovakia 444 km, Ukraine 428 km  
**Coastline:** 491 km  
**Maritime claims:**  
*exclusive economic zone:* defined by international treaties  
*territorial sea:* 12 nm  
**Climate:** temperate with cold, cloudy, moderately severe winters with frequent precipitation; mild summers with frequent showers and thundershowers

**Terrain:** mostly flat plain; mountains along southern border

### Elevation extremes:

*lowest point:* Raczk Elblaskie -2 m

*highest point:* Rysy 2,499 m

**Natural resources:** coal, sulfur, copper, natural gas, silver, lead, salt, arable land

### Land use:

*arable land:* 47%

*permanent crops:* 1%

*permanent pastures:* 13%

*forests and woodland:* 29%

*other:* 10% (1993 est.)

**Irrigated land:** 1,000 sq km (1993 est.)

**Natural hazards:** NA

**Environment - current issues:** situation has improved since 1989 due to decline in heavy industry and increased environmental concern by postcommunist governments; air pollution nonetheless remains serious because of sulfur dioxide emissions from coal-fired power plants, and the resulting acid rain has caused forest damage; water pollution from industrial and municipal sources is also a problem, as is disposal of hazardous wastes  
**Environment - international agreements:**  
*party to:* Air Pollution, Antarctic-Environmental Protocol, Antarctic Treaty, Biodiversity, Climate Change, Endangered Species, Environmental Modification, Hazardous Wastes, Law of the Sea, Marine Dumping, Nuclear Test Ban, Ozone Layer Protection, Ship Pollution, Wetlands  
*signed, but not ratified:* Air Pollution-Nitrogen Oxides, Air Pollution-Persistent Organic Pollutants, Air Pollution-Sulphur 94, Climate Change-Kyoto Protocol  
**Geography - note:** historically, an area of conflict because of flat terrain and the lack of natural barriers on the North European Plain

## People

**Population:** 38,646,023 (July 2000 est.)  
**Age structure:**  
*0-14 years:* 19% (male 3,767,454; female 3,587,822)  
*15-64 years:* 69% (male 13,201,825; female 13,352,950)  
*65 years and over:* 12% (male 1,809,839; female 2,926,133) (2000 est.)  
**Population growth rate:** -0.04% (2000 est.)  
**Birth rate:** 10.13 births/1,000 population (2000 est.)  
**Death rate:** 9.99 deaths/1,000 population (2000 est.)  
**Net migration rate:** -0.49 migrant(s)/1,000 population (2000 est.)  
**Sex ratio:**  
*at birth:* 1.06 male(s)/female  
*under 15 years:* 1.05 male(s)/female  
*15-64 years:* 0.99 male(s)/female  
*65 years and over:* 0.62 male(s)/female  
*total population:* 0.95 male(s)/female (2000 est.)  
**Infant mortality rate:** 9.61 deaths/1,000 live births (2000 est.)  
**Life expectancy at birth:**  
*total population:* 73.19 years

*male:* 69.01 years

*female:* 77.6 years (2000 est.)

**Total fertility rate:** 1.38 children born/woman (2000 est.)

### Nationality:

*noun:* Pole(s)

*adjective:* Polish

**Ethnic groups:** Polish 97.6%, German 1.3%, Ukrainian 0.6%, Byelorussian 0.5% (1990 est.)

**Religions:** Roman Catholic 95% (about 75% practicing), Eastern Orthodox, Protestant, and other 5%

**Languages:** Polish

### Literacy:

*definition:* age 15 and over can read and write

*total population:* 99%

*male:* 99%

*female:* 98% (1978 est.)

## Government

### Country name:

*conventional long form:* Republic of Poland

*conventional short form:* Poland

*local long form:* Rzeczpospolita Polska

*local short form:* Polska

**Data code:** PL

**Government type:** republic

**Capital:** Warsaw

**Administrative divisions:** 16 provinces

(województwa, singular - wojewodztwo);

Dolnoslaskie, Kujawsko-Pomorskie, Lodzkie, Lubelskie, Lubuskie, Malopolskie, Mazowieckie, Opolskie, Podkarpackie, Podlaskie, Pomorskie, Slaskie, Swietokrzyskie, Warminsko-Mazurskie, Wielkopolskie, Zachodniopomorskie

**Independence:** 11 November 1918 (independent republic proclaimed)

**National holiday:** Constitution Day, 3 May (1791); Independence Day, November 11 (1918)

**Constitution:** 16 October 1997; adopted by the National Assembly on 2 April 1997; passed by national referendum 23 May 1997

**Legal system:** mixture of Continental (Napoleonic) civil law and holdover communist legal theory; changes being gradually introduced as part of broader democratization process; limited judicial review of legislative acts although under the new constitution, the Constitutional Tribunal ruling will become final as of October 1999; court decisions can be appealed to the European Court of Justice in Strasbourg

**Suffrage:** 18 years of age; universal

### Executive branch:

*chief of state:* President Aleksander KWASNIEWSKI (since 23 December 1995)

*head of government:* Prime Minister Jerzy BUZEK

(since 31 October 1997), Deputy Prime Ministers

Leszek BALCEROWICZ (since 31 October 1997),

Longin KOMOLOWSKI (since 19 October 1999)

*cabinet:* Council of Ministers responsible to the prime minister and the Sejm; the prime minister proposes, the president appoints, and the Sejm approves the Council of Ministers

## Poland (continued)

**elections:** president elected by popular vote for a five-year term; election first round held 5 November 1995, second round held 19 November 1995 (next to be held NA November 2000); prime minister and deputy prime ministers appointed by the president and confirmed by the Sejm

**election results:** Aleksander KWASNIEWSKI elected president; percent of popular vote, second round - Aleksander KWASNIEWSKI 51.7%, Lech WALESA 48.3%

**Legislative branch:** bicameral National Assembly or Zgromadzenie Narodowe consists of the Sejm (460 seats; members are elected under a complex system of proportional representation to serve four-year terms) and the Senate or Senat (100 seats; members are elected by a majority vote on a provincial basis to serve four-year terms)

**elections:** Sejm elections last held 21 September 1997 (next to be held by NA September 2001); Senate - last held 21 September 1997 (next to be held by NA September 2001)

**election results:** Sejm - percent of vote by party - RS-AWS 33.8%, SLD 27.1%, UW 13.4%, PSL 7.3%, ROP 5.6%, MNZO 0.4%, other 12.4%; seats by party - AWS 201, SLD 164, UW 60, PSL 27, ROP 6, MNZO 2; Senate - percent of vote by party - NA; seats by party - AWS 51, SLD 28, UW 8, ROP 5, PSL 3, independents 5; note - seats by party in the Sejm as of January 2000: AWS 186, SLD 159, UW 60, PSL 26, PP 7, ROP 4, MNZO 2, KPN-O 5, PPS-RLP 3, other 8

**Judicial branch:** Supreme Court, judges are appointed by the president on the recommendation of the National Council of the Judiciary for an indefinite period; Constitutional Tribunal, judges are chosen by the Sejm for nine-year terms

**Political parties and leaders:** Center Alliance Party or PC [Antoni TOKARCZUK]; Christian National Union or ZCHN [Marian PILKA]; Confederation for an Independent Poland or KPN [Leszek MOCZULSKI]; Confederation for an Independent Poland-Patriotic Camp or KPN-OP (KPN-Fatherland or KPN-O is a small group within the KPN-OP) [Adam SLOMKA]; Conservative Peasant Party or SKL [Miroslaw STYCZEN]; Democratic Left Alliance or SLD (Social Democracy of Poland) [Leszek MILLER]; Freedom Union or UW [Leszek BALCEROWICZ]; German Minority of Lower Silesia or MNZO [Henryk KROLL]; Labor Party or PP [leader NA]; Labor Union or UP [Marek POL]; Movement of Polish Working People or RLP [leader NA]; Movement for the Reconstruction of Poland or ROP [Jan OLSZEWSKI]; Polish Christian Democrats or PPChD [Antoni TOKARCZUK]; Polish Peasant Party or PSL [Jaroslaw KALINOWSKI]; Polish Socialist Party or PPS [Piotr IKONOWICZ]; Realpolitik Union or UPR [Janusz KORWIN-MIKKE]; Solidarity Electoral Action or AWS (includes RS-AWS and Solidarity) [Marek KOTLARSKI]; Social Movement-Solidarity Electoral Action or RS-AWS [Jerzy BUZEK]

**note:** post-Communist - SLD and PSL;

post-Solidarity - UW, Freedom Union, ZCHN, PC, PL,

RS AWS, UP, and PK; non-Communist, non-Solidarity - ROP, KPN, MN, and UPR

**Political pressure groups and leaders:** All Poland Trade Union Alliance or OPZZ (trade union); Roman Catholic Church; Solidarity (trade union)

**International organization participation:** Australia Group, BIS, BSEC (observer), CBSS, CCC, CE, CEI, CERN, EAPC, EBRD, ECE, EU (applicant), FAO, IAEA, IBRD, ICAO, ICFTU, ICRM, IDA, IEA (observer), IFC, IFRCs, IHO, ILO, IMF, IMO, Inmarsat, Intelsat, Interpol, IOC, IOM, ISO, ITU, MINURSO, MONUC, NAM (guest), NATO, NSG, OAS (observer), OECD, OPCW, OSCE, PCA, PFP, UN, UNCTAD, UNDOF, UNESCO, UNHCR, UNIDO, UNIFIL, UNIKOM, UNMIBH, UNMIK, UNMOP, UNMOT, UNOMIG, UPU, WCL, WEU (associate), WFTU, WHO, WIPO, WMO, WTO, WTrO, ZC

**Diplomatic representation in the US:**

**chief of mission:** Ambassador Jerzy KOZMINSKI  
**chancery:** 2640 16th Street NW, Washington, DC 20009

**telephone:** [1] (202) 234-3800 through 3802

**FAX:** [1] (202) 328-6271

**consulate(s) general:** Chicago, Los Angeles, and New York

**Diplomatic representation from the US:**

**chief of mission:** Ambassador Daniel FRIED  
**embassy:** Aleje Ujazdowskie 29/31 00-054, Warsaw P1

**mailing address:** American Embassy Warsaw, US Department of State, Washington, DC 20521-5010 (pouch)

**telephone:** [48] (22) 628-30-41

**FAX:** [48] (22) 625-67-31

**consulate(s) general:** Krakow

**Flag description:** two equal horizontal bands of white (top) and red; similar to the flags of Indonesia and Monaco which are red (top) and white

## Economy

**Economy - overview:** Poland today stands out as one of the most successful and open transition economies. The privatization of small and medium state-owned companies and a liberal law on establishing new firms marked the rapid development of a private sector now responsible for 70% of economic activity. In contrast to the vibrant expansion of private non-farm activity, the large agriculture component remains handicapped by structural problems, surplus labor, inefficient small farms, and lack of investment. The government's determination to enter the EU as soon as possible affects most aspects of its economic policies. Improving Poland's worsening current account deficit and tightening monetary policy, now focused on inflation targeting, also are priorities. Warsaw continues to hold the budget deficit to around 2% of GDP. Structural reforms advanced in pensions, health care, and public administration in 1999, but resulted in larger than anticipated fiscal pressures. Further progress on public finance depends mainly on privatization of Poland's remaining state sector. Restructuring and

privatization of "sensitive sectors" (e.g., coal and steel) has begun, but work remains to be done. Growth in 2000 should be moderately above 1999.

**GDP:** purchasing power parity - \$276.5 billion (1999 est.)

**GDP - real growth rate:** 3.8% (1999 est.)

**GDP - per capita:** purchasing power parity - \$7,200 (1999 est.)

**GDP - composition by sector:**

*agriculture:* 5%

*industry:* 35%

*services:* 60% (1998)

**Population below poverty line:** 23.8% (1993 est.)

**Household income or consumption by percentage share:**

*lowest 10%:* 4%

*highest 10%:* 22.1% (1992)

**Inflation rate (consumer prices):** 8.4% (1999 est.)

**Labor force:** 15.3 million (1998 est.)

**Labor force - by occupation:** industry 25%, agriculture 25%, services 50% (1999 est.)

**Unemployment rate:** 11% (1999 est.)

**Budget:**

*revenues:* \$31.6 billion

*expenditures:* \$34.8 billion, including capital expenditures of \$NA (1999 est.)

**Industries:** machine building, iron and steel, coal mining, chemicals, shipbuilding, food processing, glass, beverages, textiles

**Industrial production growth rate:** 4.5% (1999 est.)

**Electricity - production:** 134.879 billion kWh (1998)

**Electricity - production by source:**

*fossil fuel:* 96.47%

*hydro:* 3.18%

*nuclear:* 0%

*other:* 0.35% (1998)

**Electricity - consumption:** 121.938 billion kWh (1998)

**Electricity - exports:** 8.1 billion kWh (1998)

**Electricity - imports:** 4.6 billion kWh (1998)

**Agriculture - products:** potatoes, fruits, vegetables, wheat, poultry, eggs, pork, beef, milk, cheese

**Exports:** \$27.8 billion (f.o.b., 1999)

**Exports - commodities:** manufactured goods and chemicals 57%, machinery and equipment 21%, food and live animals 12%, mineral fuels 7% (1997)

**Exports - partners:** Germany 36%, Italy 5.8%, Russia 5.6%, Netherlands 4.7%, France 4.6%, Ukraine 3.8%, UK 3.8 (1998)

**Imports:** \$40.8 billion (f.o.b., 1999)

**Imports - commodities:** manufactured goods and chemicals 43%, machinery and equipment 36%, mineral fuels 9%, food and live animals 8% (1997)

**Imports - partners:** Germany 25.8%, Italy 9.4%, France 6.5%, Russia 5.1%, UK 4.9%, US 3.8%, Netherlands 3.8% (1998)

**Debt - external:** \$44 billion (1998)

**Economic aid - recipient:** \$4.312 billion (1995)

**Currency:** 1 zloty (Zl) = 100 groszy

**Exchange rates:** zlotych (Zl) per US\$1 - 4.1696 (December 1999), 3.9671 (1999), 3.4754 (1998), 3.2793 (1997), 2.6961 (1996), 2.4250 (1995)

**Fiscal year:** calendar year

## Poland (continued)

### Communications

**Telephones - main lines in use:** 8.07 million (1998)

**Telephones - mobile cellular:** 1.58 million (1998)

**Telephone system:** underdeveloped and outmoded system; government aims to have 10 million telephones in service by 2000; the process of partial privatization of the state-owned telephone monopoly has begun

**domestic:** cable, open wire, and microwave radio relay; 3 cellular networks; local exchanges 56.6% digital

**international:** satellite earth stations - 2 Intelsat, NA Eutelsat, 2 Inmarsat (Atlantic and Indian Ocean regions), and 1 Intersputnik (Atlantic Ocean region)

**Radio broadcast stations:** AM 14, FM 777, shortwave 1 (1998)

**Radios:** 20.2 million (1997)

**Television broadcast stations:** 150 (1997)

**Televisions:** 13.05 million (1997)

**Internet Service Providers (ISPs):** 161 (1999)

### Transportation

#### Railways:

**total:** 23,420 km

**broad gauge:** 646 km 1.524-m gauge

**standard gauge:** 21,639 km 1.435-m gauge (11,626 km electrified; 8,978 km double track)

**narrow gauge:** 1,135 km various gauges including 1.000-m, 0.785-m, 0.750-m, and 0.600-m (1998)

#### Highways:

**total:** 381,046 km

**paved:** 249,966 km (including 268 km of expressways)

**unpaved:** 131,080 km (1998 est.)

**Waterways:** 3,812 km navigable rivers and canals (1996)

**Pipelines:** crude oil and petroleum products 2,280 km; natural gas 17,000 km (1996)

**Ports and harbors:** Gdansk, Gdynia, Gliwice, Kolobrzeg, Szczecin, Swinoujscie, Ustka, Warsaw, Wroclaw

#### Merchant marine:

**total:** 57 ships (1,000 GRT or over) totaling 1,120,165 GRT/1,799,569 DWT

**ships by type:** bulk 50, cargo 2, chemical tanker 2, roll-on/roll-off 1, short-sea passenger 2 (1999 est.)

**Airports:** 123 (1999 est.)

#### Airports - with paved runways:

**total:** 85

**over 3,047 m:** 3

**2,438 to 3,047 m:** 30

**1,524 to 2,437 m:** 42

**914 to 1,523 m:** 7

**under 914 m:** 3 (1999 est.)

#### Airports - with unpaved runways:

**total:** 38

**2,438 to 3,047 m:** 1

**1,524 to 2,437 m:** 4

**914 to 1,523 m:** 13

**under 914 m:** 20 (1999 est.)

**Heliports:** 3 (1999 est.)

### Military

**Military branches:** Army, Navy, Air and Air Defense Force

**Military manpower - military age:** 19 years of age

**Military manpower - availability:**

**males age 15-49:** 10,454,717 (2000 est.)

**Military manpower - fit for military service:**

**males age 15-49:** 8,138,723 (2000 est.)

**Military manpower - reaching military age annually:**

**males:** 336,293 (2000 est.)

**Military expenditures - dollar figure:** \$3.2 billion (FY00)

**Military expenditures - percent of GDP:** 2.1% (FY00)

### Transnational Issues

**Disputes - international:** none

**Illicit drugs:** major illicit producer of amphetamines for the international market; minor transshipment point for Asian and Latin American illicit drugs to Western Europe

## Portugal



### Introduction

**Background:** Following its heyday as a world power during the 15th and 16th centuries, Portugal lost much of its wealth and status with the destruction of Lisbon in a 1755 earthquake, occupation during the Napoleonic Wars, and the loss of its Brazilian colony in 1822. A 1910 revolution deposed the monarchy; for most of the next six decades repressive governments ran the country. In 1974, a left-wing military coup installed broad democratic reforms. The following year Portugal granted independence to all of its African colonies. Portugal entered the EC in 1985.

### Geography

**Location:** Southwestern Europe, bordering the North Atlantic Ocean, west of Spain

**Geographic coordinates:** 39 30 N, 8 00 W

**Map references:** Europe

#### Area:

**total:** 92,391 sq km

**land:** 91,951 sq km

**water:** 440 sq km

**note:** includes Azores and Madeira Islands

**Area - comparative:** slightly smaller than Indiana

## Portugal (continued)

### Land boundaries:

*total:* 1,214 km

*border countries:* Spain 1,214 km

**Coastline:** 1,793 km

### Maritime claims:

*continental shelf:* 200-m depth or to the depth of exploitation

*exclusive economic zone:* 200 nm

*territorial sea:* 12 nm

**Climate:** maritime temperate; cool and rainy in north, warmer and drier in south

**Terrain:** mountainous north of the Tagus River, rolling plains in south

### Elevation extremes:

*lowest point:* Atlantic Ocean 0 m

*highest point:* Ponta do Pico (Pico or Pico Alto) on Ilha do Pico in the Azores 2,351 m

**Natural resources:** fish, forests (cork), tungsten, iron ore, uranium ore, marble, arable land, hydro power

### Land use:

*arable land:* 26%

*permanent crops:* 9%

*permanent pastures:* 9%

*forests and woodland:* 36%

*other:* 20% (1993 est.)

**Irrigated land:** 6,300 sq km (1993 est.)

**Natural hazards:** Azores subject to severe earthquakes

**Environment - current issues:** soil erosion; air pollution caused by industrial and vehicle emissions; water pollution, especially in coastal areas

### Environment - international agreements:

*party to:* Air Pollution, Biodiversity, Climate Change, Desertification, Endangered Species, Hazardous Wastes, Law of the Sea, Marine Dumping, Marine Life Conservation, Ozone Layer Protection, Ship Pollution, Tropical Timber 83, Tropical Timber 94, Wetlands  
*signed, but not ratified:* Air Pollution-Persistent Organic Pollutants, Air Pollution-Volatile Organic Compounds, Climate Change-Kyoto Protocol, Environmental Modification, Nuclear Test Ban

**Geography - note:** Azores and Madeira Islands occupy strategic locations along western sea approaches to Strait of Gibraltar

*under 15 years:* 1.06 male(s)/female

*15-64 years:* 0.96 male(s)/female

*65 years and over:* 0.68 male(s)/female

*total population:* 0.92 male(s)/female (2000 est.)

**Infant mortality rate:** 6.05 deaths/1,000 live births (2000 est.)

### Life expectancy at birth:

*total population:* 75.75 years

*male:* 72.24 years

*female:* 79.49 years (2000 est.)

**Total fertility rate:** 1.47 children born/woman (2000 est.)

### Nationality:

*noun:* Portuguese (singular and plural)

*adjective:* Portuguese

**Ethnic groups:** homogeneous Mediterranean stock; citizens of black African descent who immigrated to mainland during decolonization number less than 100,000

**Religions:** Roman Catholic 94%, Protestant (1995)

**Languages:** Portuguese

### Literacy:

*definition:* age 15 and over can read and write

*total population:* 87.4%

*male:* NA%

*female:* NA%

## Government

### Country name:

*conventional long form:* Portuguese Republic

*conventional short form:* Portugal

*local long form:* Republica Portuguesa

*local short form:* Portugal

**Data code:** PO

**Government type:** parliamentary democracy

**Capital:** Lisbon

**Administrative divisions:** 18 districts (distritos, singular - distrito) and 2 autonomous regions\* (regioes autonomas, singular - regio autonoma); Aveiro, Acores (Azores)\*, Beja, Braga, Braganca, Castelo Branco, Coimbra, Evora, Faro, Guarda, Leiria, Lisboa, Madeira\*, Portalegre, Porto, Santarem, Setubal, Viana do Castelo, Vila Real, Viseu

**Independence:** 1140 (independent republic proclaimed 5 October 1910)

**National holiday:** Day of Portugal, 10 June (1580)

**Constitution:** 25 April 1976, revised 30 October 1982, 1 June 1989, 5 November 1992, and 3 September 1997

**Legal system:** civil law system; the Constitutional Tribunal reviews the constitutionality of legislation; accepts compulsory ICJ jurisdiction, with reservations

**Suffrage:** 18 years of age; universal

### Executive branch:

*chief of state:* President Jorge SAMPAIO (since 9 March 1996)

*head of government:* Prime Minister Antonio Manuel de Oliveira GUTERRES (since 28 October 1995)

*cabinet:* Council of Ministers appointed by the president on the recommendation of the prime minister

*note:* there is also a Council of State that acts as a consultative body to the president

**elections:** president elected by popular vote for a five-year term; election last held 14 January 1996 (next to be held NA January 2001); following legislative elections, the leader of the majority party or leader of a majority coalition is usually appointed prime minister by the president  
**election results:** Jorge SAMPAIO elected president; percent of vote - Jorge SAMPAIO (Socialist) 53.8%, Anibal CAVACO SILVA (Social Democrat) 46.2%  
**Legislative branch:** unicameral Assembly of the Republic or Assembleia da Republica (230 seats; members are elected by popular vote to serve four-year terms)

**elections:** last held 10 October 1999 (next to be held by NA October 2003)

**election results:** percent of vote by party - PSP 43.9%, PSD 32.3%, CDU 9%, PP 8.3%, The Left Bloc 2.4%; seats by party - PSP 113, PSD 83, CDU 17, PP 15, The Left Bloc 2

**Judicial branch:** Supreme Court or Supremo Tribunal de Justica, judges appointed for life by the Conselho Superior da Magistratura

**Political parties and leaders:** Popular Party or PP [Paulo PORTAS]; Portuguese Communist Part/United Democratic Coalition or PCP/CDU [Carlos CARVALHAS]; Portuguese Socialist Party or PSP [Antonio GUTERRES]; Social Democratic Party or PSD [Jose Manuel DURAO BARROSO]; The Left Bloc [Francisco LOUCA]

**International organization participation:** AfDB, Australia Group, BIS, CCC, CE, CERN, EAPC, EBRD, ECE, ECLAC, EIB, EMU, EU, FAO, IADB, IAEA, IBRD, ICAO, ICC, ICFTU, ICRM, IDA, IEA, IFAD, IFC, IFRCs, IHO, ILO, IMF, IMO, Inmarsat, Intelsat, Interpol, IOC, IOM, ISO, ITU, LAIA (observer), MINURSO, NAM (guest), NATO, NEA, NSG, OAS (observer), OECD, OPCW, OSCE, PCA, UN, UNCTAD, UNESCO, UNIDO, UNMIBH, UNMIK, UNMOP, UPU, WCL, WEU, WFTU, WHO, WIPO, WMO, WTO, WTR, ZC

### Diplomatic representation in the US:

*chief of mission:* Ambassador Joao Alberto Bacelar DA ROCKA PARIS

*chancery:* 2125 Kalorama Road NW, Washington, DC 20008

*telephone:* [1] (202) 328-8610

*FAX:* [1] (202) 462-3726

*consulate(s) general:* Boston, New York, Newark (New Jersey), and San Francisco

*consulate(s):* Los Angeles, New Bedford (Massachusetts), Providence (Rhode Island)

### Diplomatic representation from the US:

*chief of mission:* Ambassador Gerald S. MCGOWAN

*embassy:* Avenida das Forcas Armadas, 1600 Lisbon  
*mailing address:* PSC 83, APO AE 09726

*telephone:* [351] (21) 727-3300

*FAX:* [351] (21) 726-9109

*consulate(s):* Ponta Delgada (Azores)

**Flag description:** two vertical bands of green (hoist side, two-fifths) and red (three-fifths) with the Portuguese coat of arms centered on the dividing line

## People

**Population:** 10,048,232 (July 2000 est.)

### Age structure:

*0-14 years:* 17% (male 880,501; female 834,062)

*15-64 years:* 68% (male 3,319,143; female 3,468,009)

*65 years and over:* 15% (male 628,101; female 918,416) (2000 est.)

**Population growth rate:** 0.18% (2000 est.)

**Birth rate:** 11.49 births/1,000 population (2000 est.)

**Death rate:** 10.2 deaths/1,000 population (2000 est.)

**Net migration rate:** 0.5 migrant(s)/1,000 population (2000 est.)

### Sex ratio:

*at birth:* 1.06 male(s)/female

## Portugal (continued)

### Economy

**Economy - overview:** Portugal is an upcoming capitalist economy with a per capita GDP two-thirds that of the four big West European economies. In 1999, it continued to enjoy sturdy economic growth, falling interest rates, and low unemployment. The country qualified for the European Monetary Union (EMU) in 1998 and joined with 10 other European countries in launching the euro on 1 January 1999. Portugal's inflation rate for 1999, 2.4%, was comfortably low. The country continues to run a trade deficit and a balance of payments deficit. The government is working to modernize capital plant and increase the country's competitiveness in the increasingly integrated world markets. Growth is expected to remain stable in 2000 as the economic integration of Europe proceeds. Improvement in the education sector is critical to the catch-up process.

**GDP:** purchasing power parity - \$151.4 billion (1999 est.)

**GDP - real growth rate:** 3.2% (1999 est.)

**GDP - per capita:** purchasing power parity - \$15,300 (1999 est.)

**GDP - composition by sector:**

agriculture: 4%

industry: 36%

services: 60% (1999 est.)

**Population below poverty line:** NA%

**Household income or consumption by percentage share:**

lowest 10%: NA%

highest 10%: NA%

**Inflation rate (consumer prices):** 2.4% (1999 est.)

**Labor force:** 4.75 million (1998 est.)

**Labor force - by occupation:** services 60%, industry 30%, agriculture 10% (1999 est.)

**Unemployment rate:** 4.6% (1999 est.)

**Budget:**

revenues: \$48 billion

expenditures: \$52 billion, including capital expenditures of \$7.4 billion (1996 est.)

**Industries:** textiles and footwear; wood pulp, paper, and cork; metalworking; oil refining; chemicals; fish canning; wine; tourism

**Industrial production growth rate:** 2.9% (1999 est.)

**Electricity - production:** 38.581 billion kWh (1998)

**Electricity - production by source:**

fossil fuel: 63.14%

hydro: 33.46%

nuclear: 0%

other: 3.4% (1998)

**Electricity - consumption:** 36.18 billion kWh (1998)

**Electricity - exports:** 3.7 billion kWh (1998)

**Electricity - imports:** 4 billion kWh (1998)

**Agriculture - products:** grain, potatoes, olives, grapes; sheep, cattle, goats, poultry, beef, dairy products

**Exports:** \$25 billion (f.o.b., 1998)

**Exports - commodities:** clothing and footwear, machinery, chemicals, cork and paper products, hides

**Exports - partners:** EU 82% (Germany 20%, Spain 16%, France 14%, UK 12% Netherlands 5%, Benelux 5%, Italy), US 5% (1998)

**Imports:** \$34.9 billion (f.o.b., 1998)

**Imports - commodities:** machinery and transport equipment, chemicals, petroleum, textiles, agricultural products

**Imports - partners:** EU 77% (Spain 24%, Germany 15%, France 11%, Italy 8%, UK 7%, Netherlands 5%), US, Japan (1998)

**Debt - external:** \$13.1 billion (1997 est.)

**Economic aid - donor:** ODA, \$271 million (1995)

**Currency:** 1 Portuguese escudo (Esc) = 100 centavos

**Exchange rates:** euros per US\$1 - 0.9867 (January 2000), 0.9386 (1999); Portuguese escudos (Esc) per US\$1 - 172.78 (January 1999), 180.10 (1998), 175.31 (1997), 154.24 (1996), 151.11 (1995)

*note:* on 1 January 1999, the EU introduced a common currency that is now being used by financial institutions in some member countries at a fixed rate of 200.482 escudos per euro; the euro will replace the local currency in consenting countries for all transactions in 2002

**Fiscal year:** calendar year

### Communications

**Telephones - main lines in use:** 3.724 million (1996)

**Telephones - mobile cellular:** 887,216 (1999)

**Telephone system:**

*domestic:* generally adequate integrated network of coaxial cables, open wire, microwave radio relay, and domestic satellite earth stations

*international:* 6 submarine cables; satellite earth stations - 3 Intelsat (2 Atlantic Ocean and 1 Indian Ocean), NA Eutelsat; tropospheric scatter to Azores; *note* - an earth station for Inmarsat (Atlantic Ocean region) is planned

**Radio broadcast stations:** AM 47, FM 172 (many are repeaters), shortwave 2 (1998)

**Radios:** 3.02 million (1997)

**Television broadcast stations:** 36 (plus 62 repeaters) (1997)

**Televisions:** 3.31 million (1997)

**Internet Service Providers (ISPs):** 20 (1999)

### Transportation

**Railways:**

*total:* 2,850 km

*broad gauge:* 2,576 km 1.668-m gauge (623 km electrified; 426 km double track)

*narrow gauge:* 274 km 1.000-m gauge (1998)

**Highways:**

*total:* 68,732 km

*paved:* 59,110 km (including 797 km of expressways)

*unpaved:* 9,622 km (1999 est.)

**Waterways:** 820 km navigable; relatively unimportant to national economy, used by shallow-draft craft limited to 300 metric-ton or less cargo capacity

**Pipelines:** crude oil 22 km; petroleum products 58 km; natural gas 700 km

*note:* the secondary lines for the natural gas pipeline that will be 300 km long have not yet been built

**Ports and harbors:** Aveiro, Funchal (Madeira Islands), Horta (Azores), Leixoes, Lisbon, Porto, Ponta Delgada (Azores), Praia da Vitoria (Azores), Setubal, Viana do Castelo

**Merchant marine:**

*total:* 151 ships (1,000 GRT or over) totaling 1,061,202 GRT/1,601,267 DWT

*ships by type:* bulk 13, cargo 80, chemical tanker 14, container 8, liquefied gas 8, multi-functional large load carrier 1, petroleum tanker 10, refrigerated cargo 1, roll-on/roll-off 6, short-sea passenger 5, vehicle carrier 5 (1999 est.)

*note:* Portugal has created a captive register on Madeira for Portuguese-owned ships; ships on the Madeira Register (MAR) will have taxation and crewing benefits of a flag of convenience (1998 est.)

**Airports:** 66 (1999 est.)

**Airports - with paved runways:**

*total:* 40

*over 3,047 m:* 5

*2,438 to 3,047 m:* 8

*1,524 to 2,437 m:* 4

*914 to 1,523 m:* 18

*under 914 m:* 5 (1999 est.)

**Airports - with unpaved runways:**

*total:* 26

*914 to 1,523 m:* 1

*under 914 m:* 25 (1999 est.)

### Military

**Military branches:** Army, Navy (includes Marines), Air Force, National Republican Guard

**Military manpower - military age:** 20 years of age

**Military manpower - availability:**

*males age 15-49:* 2,534,872 (2000 est.)

**Military manpower - fit for military service:**

*males age 15-49:* 2,036,712 (2000 est.)

**Military manpower - reaching military age annually:**

*males:* 74,050 (2000 est.)

**Military expenditures - dollar figure:** \$2.458 billion (FY97)

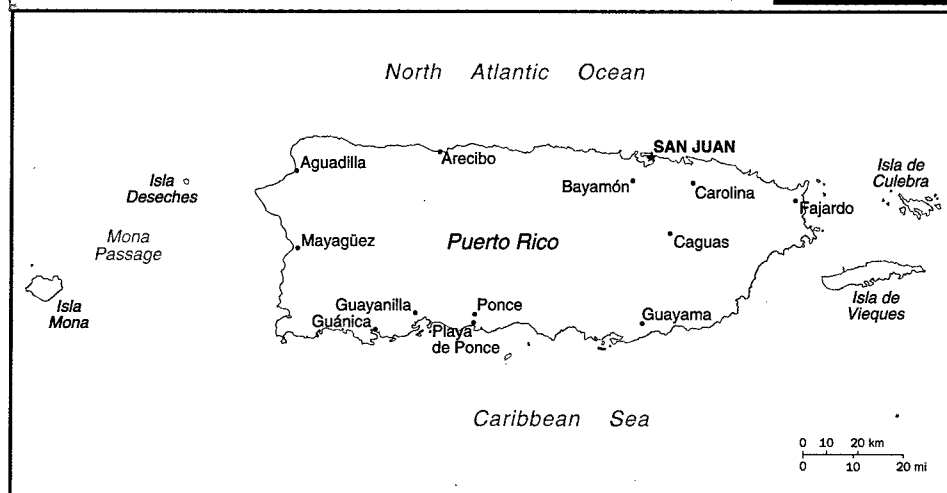
**Military expenditures - percent of GDP:** 2.6% (FY97)

### Transnational Issues

**Illicit drugs:** important gateway country for Latin American cocaine entering the European market; transshipment point for hashish from North Africa to Europe; consumer of Southwest Asian heroin

# Puerto Rico

(commonwealth associated with the US)



## Introduction

**Background:** Discovered by Columbus in 1493, the island was ceded by Spain to the US in 1898 following the Spanish-American War. A popularly elected governor has served since 1948. In plebiscites held in 1967 and 1993, voters chose to retain commonwealth status.

## Geography

**Location:** Caribbean, island between the Caribbean Sea and the North Atlantic Ocean, east of the Dominican Republic

**Geographic coordinates:** 18 15 N, 66 30 W

**Map references:** Central America and the Caribbean

### Area:

**total:** 9,104 sq km

**land:** 8,959 sq km

**water:** 145 sq km

**Area - comparative:** slightly less than three times the size of Rhode Island

**Land boundaries:** 0 km

**Coastline:** 501 km

### Maritime claims:

**exclusive economic zone:** 200 nm

**territorial sea:** 12 nm

**Climate:** tropical marine, mild; little seasonal temperature variation

**Terrain:** mostly mountains, with coastal plain belt in north; mountains precipitous to sea on west coast; sandy beaches along most coastal areas

### Elevation extremes:

**lowest point:** Caribbean Sea 0 m

**highest point:** Cerro de Punta 1,338 m

**Natural resources:** some copper and nickel; potential for onshore and offshore oil

### Land use:

**arable land:** 4%

**permanent crops:** 5%

**permanent pastures:** 26%  
**forests and woodland:** 16%  
**other:** 49% (1993 est.)

**Irrigated land:** 390 sq km (1993 est.)

**Natural hazards:** periodic droughts; hurricanes

**Environment - current issues:** erosion; occasional drought causing water shortages

**Geography - note:** important location along the Mona Passage - a key shipping lane to the Panama Canal; San Juan is one of the biggest and best natural harbors in the Caribbean; many small rivers and high central mountains ensure land is well watered; south coast relatively dry; fertile coastal plain belt in north

## People

**Population:** 3,915,798 (July 2000 est.)

### Age structure:

**0-14 years:** 24% (male 480,100; female 457,684)

**15-64 years:** 66% (male 1,234,065; female 1,336,848)

**65 years and over:** 10% (male 174,383; female 232,718) (2000 est.)

**Population growth rate:** 0.56% (2000 est.)

**Birth rate:** 15.47 births/1,000 population (2000 est.)

**Death rate:** 7.74 deaths/1,000 population (2000 est.)

**Net migration rate:** -2.14 migrant(s)/1,000 population (2000 est.)

### Sex ratio:

**at birth:** 1.06 male(s)/female

**under 15 years:** 1.05 male(s)/female

**15-64 years:** 0.92 male(s)/female

**65 years and over:** 0.75 male(s)/female

**total population:** 0.93 male(s)/female (2000 est.)

**Infant mortality rate:** 9.71 deaths/1,000 live births (2000 est.)

### Life expectancy at birth:

**total population:** 75.55 years

**male:** 71.05 years

**female:** 80.3 years (2000 est.)

**Total fertility rate:** 1.9 children born/woman (2000 est.)

### Nationality:

**noun:** Puerto Rican(s) (US citizens)

**adjective:** Puerto Rican

### Ethnic groups:

**Religions:** Roman Catholic 85%, Protestant and other 15%

**Languages:** Spanish, English

### Literacy:

**definition:** age 15 and over can read and write

**total population:** 89%

**male:** 90%

**female:** 88% (1980 est.)

## Government

### Country name:

**conventional long form:** Commonwealth of Puerto Rico

**conventional short form:** Puerto Rico

### Data code:

**Dependency status:** commonwealth associated with the US

**Government type:** commonwealth

**Capital:** San Juan

**Administrative divisions:** none (commonwealth associated with the US); there are no first-order administrative divisions as defined by the US Government, but there are 78 municipalities (municipios, singular - municipio) at the second order; Adjuntas, Aguada, Aguadilla, Aguas Buenas, Aibonito, Anasco, Arecibo, Arroyo, Barceloneta, Barranquitas, Bayamon, Cabo Rojo, Caguas, Camuy, Canovanas, Carolina, Catano, Cayey, Ceiba, Ciales, Cidra, Coamo, Comerio, Corozal, Culebra, Dorado, Fajardo, Florida, Guanica, Guayama, Guayanilla, Guaynabo, Gurabo, Hatillo, Hormigueros, Humacao, Isabela, Jayuya, Juana Diaz, Juncos, Lajas, Lares, Las Marias, Las Piedras, Loiza, Luquillo, Manati, Maricao, Maunabo, Mayaguez, Moca, Morovis, Naguabo, Naranjito, Orocovis, Patillas, Penuelas, Ponce, Quebradillas, Rincon, Rio Grande, Sabana Grande, Salinas, San German, San Juan, San Lorenzo, San Sebastian, Santa Isabel, Toa Alta, Toa Baja, Trujillo Alto, Utuado, Vega Alta, Vega Baja, Vieques, Villalba, Yabucoa, Yauco

**Independence:** none (commonwealth associated with the US)

**National holiday:** US Independence Day, 4 July (1776)

**Constitution:** ratified 3 March 1952; approved by US Congress 3 July 1952; effective 25 July 1952

**Legal system:** based on Spanish civil code

**Suffrage:** 18 years of age; universal; indigenous inhabitants are US citizens but do not vote in US presidential elections

### Executive branch:

**chief of state:** President William Jefferson CLINTON of the US (since 20 January 1993); Vice President Albert GORE, Jr. (since 20 January 1993)

## Puerto Rico (continued)

**head of government:** Governor Pedro ROSSELLO (since 2 January 1993)

**cabinet:** NA

**elections:** US president and vice president elected on the same ticket for four-year terms; governor elected by popular vote for a four-year term; election last held 5 November 1996 (next to be held 7 November 2000)  
**election results:** Pedro ROSSELLO reelected governor; percent of vote - 51.1%

**Legislative branch:** bicameral Legislative Assembly consists of the Senate (28 seats; members are directly elected by popular vote to serve four-year terms) and the House of Representatives (54 seats; members are directly elected by popular vote to serve four-year terms)

**elections:** Senate - last held 5 November 1996 (next to be held 7 November 2000); House of Representatives - last held 5 November 1996 (next to be held 7 November 2000)

**election results:** Senate - percent of vote by party - NA; seats by party - PNP 19, PPD 8, PIP 1; House of Representatives - percent of vote by party - NA; seats by party - PNP 37, PPD 16, PIP 1

**note:** Puerto Rico elects one nonvoting representative to the US House of Representatives; elections last held 5 November 1996 (next to be held 7 November 2000); results - percent of vote by party - NA; seats by party - PNP 1 (Carlos Romero BARCELO)

**Judicial branch:** Supreme Court, justices appointed by the governor with the consent of the Senate; Superior Courts, justices appointed by the governor with the consent of the Senate; Municipal Courts, justices appointed by the governor with the consent of the Senate

**Political parties and leaders:** National Democratic Party [William MIRANDA]; National Republican Party of Puerto Rico [Luis FERRE]; New Progressive Party or PNP [Pedro ROSSELLO]; Popular Democratic Party or PPD [Anibal ACEVIDA Vila]; Puerto Rican Independence Party or PIP [Ruben BERRIOS Martinez]

**Political pressure groups and leaders:** Armed Forces for National Liberation or FALN; Armed Forces of Popular Resistance; Boricua Popular Army (also known as the Macheteros); Volunteers of the Puerto Rican Revolution

**International organization participation:** Caricom (observer), ECLAC (associate), FAO (associate), ICFTU, Interpol (subbureau), IOC, WCL, WFTU, WHO (associate)

**Diplomatic representation in the US:** none (commonwealth associated with the US)

**Diplomatic representation from the US:** none (commonwealth associated with the US)

**Flag description:** five equal horizontal bands of red (top and bottom) alternating with white; a blue isosceles triangle based on the hoist side bears a large, white, five-pointed star in the center; design based on the US flag

## Economy

**Economy - overview:** Puerto Rico has one of the most dynamic economies in the Caribbean region. A diverse industrial sector has surpassed agriculture as the primary locus of economic activity and income. Encouraged by duty-free access to the US and by tax incentives, US firms have invested heavily in Puerto Rico since the 1950s. US minimum wage laws apply. Sugar production has lost out to dairy production and other livestock products as the main source of income in the agricultural sector. Tourism has traditionally been an important source of income for the island, with estimated arrivals of nearly 5 million tourists in 1999. Prospects for 2000 are good, assuming continued strength in the tourism and construction sectors and continuation of the US boom.

**GDP:** purchasing power parity - \$38.1 billion (1999 est.)

**GDP - real growth rate:** 4.2% (1999 est.)

**GDP - per capita:** purchasing power parity - \$9,800 (1999 est.)

**GDP - composition by sector:**

*agriculture:* 1%

*industry:* 45%

*services:* 54% (1999 est.)

**Population below poverty line:** NA%

**Household income or consumption by percentage share:**

*lowest 10%:* NA%

*highest 10%:* NA%

**Inflation rate (consumer prices):** 5.2% (1999 est.)

**Labor force:** 1.3 million (1996)

**Labor force - by occupation:** agriculture 3%, industry 20%, services 77% (1999 est.)

**Unemployment rate:** 13% (FY97/98 est.)

**Budget:**

*revenues:* \$6.7 billion

*expenditures:* \$9.6 billion, including capital expenditures of \$NA (FY99/00)

**Industries:** pharmaceuticals, electronics, apparel, food products; tourism

**Industrial production growth rate:** NA%

**Electricity - production:** 17.765 billion kWh (1998)

**Electricity - production by source:**

*fossil fuel:* 98.06%

*hydro:* 1.94%

*nuclear:* 0%

*other:* 0% (1998)

**Electricity - consumption:** 16.521 billion kWh (1998)

**Electricity - exports:** 0 kWh (1998)

**Electricity - imports:** 0 kWh (1998)

**Agriculture - products:** sugarcane, coffee, pineapples, plantains, bananas; livestock products, chickens

**Exports:** \$34.9 billion (f.o.b., 1999)

**Exports - commodities:** pharmaceuticals, electronics, apparel, canned tuna, rum, beverage concentrates, medical equipment

**Exports - partners:** US 88% (1999)

**Imports:** \$25.3 billion (c.i.f., 1999)

**Imports - commodities:** chemicals, machinery and equipment, clothing, food, fish, petroleum products

**Imports - partners:** US 60% (1999)

**Debt - external:** \$NA

**Economic aid - recipient:** \$NA

**Currency:** 1 US dollar (US\$) = 100 cents

**Exchange rates:** US currency is used

**Fiscal year:** 1 July - 30 June

## Communications

**Telephones - main lines in use:** 1.196 million (1995)

**Telephones - mobile cellular:** 171,000 (1995)

**Telephone system:** modern system, integrated with that of the US by high-capacity submarine cable and Intelsat with high-speed data capability

*domestic:* digital telephone system; cellular telephone service

*international:* satellite earth station - 1 Intelsat; submarine cable to US

**Radio broadcast stations:** AM 72, FM 17, shortwave 0 (1998)

**Radios:** 2.7 million (1997)

**Television broadcast stations:** 18 (plus three stations of the US Armed Forces Radio and Television Service) (1997)

**Televisions:** 1.021 million (1997)

**Internet Service Providers (ISPs):** 18 (1999)

## Transportation

**Railways:**

*total:* 96 km

*narrow gauge:* 96 km 1,000-m gauge, rural, narrow-gauge system for hauling sugarcane; no passenger service

**Highways:**

*total:* 14,400 km

*paved:* 14,400 km

*unpaved:* 0 km (1996 est.)

**Ports and harbors:** Guanica, Guayanilla, Guayama, Playa de Ponce, San Juan

**Merchant marine:**

*total:* 1 ship (1,000 GRT or over) totaling 17,513 GRT/14,976 DWT

*ships by type:* roll-on/roll-off 1 (1999 est.)

**Airports:** 30 (1999 est.)

**Airports - with paved runways:**

*total:* 21

*over 3,047 m:* 3

*1,524 to 2,437 m:* 3

*914 to 1,523 m:* 9

*under 914 m:* 6 (1999 est.)

**Airports - with unpaved runways:**

*total:* 9

*914 to 1,523 m:* 2

*under 914 m:* 7 (1999 est.)

## Military

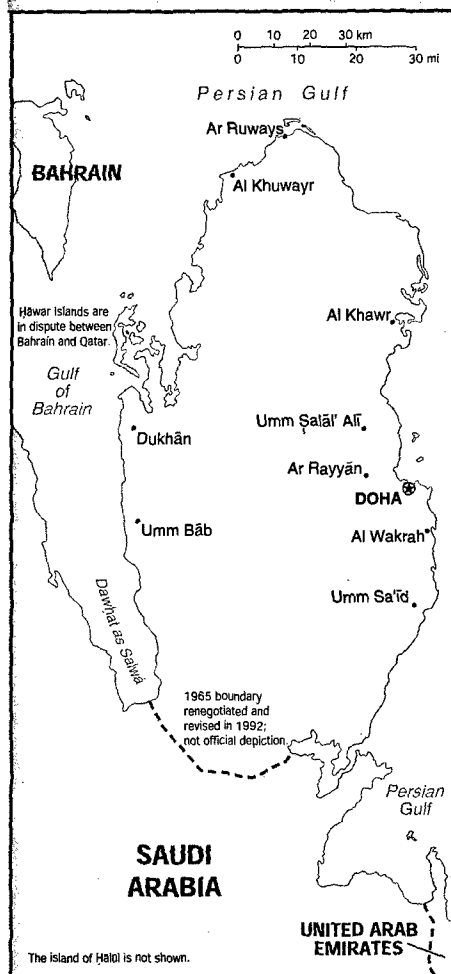
**Military branches:** paramilitary National Guard, Police Force

**Military - note:** defense is the responsibility of the US

## Transnational Issues

**Disputes - international:** none

## Qatar



## Introduction

**Background:** During the late 1980s and early 1990s, the Qatari economy was crippled by a continuous siphoning off of petroleum revenues by the amir who had ruled the country since 1972. He was overthrown in a bloodless coup by his own son in 1995. Oil and natural gas revenues enable Qatar to have a per capita income not far below the leading industrial countries of Western Europe.

## Geography

**Location:** Middle East, peninsula bordering the Persian Gulf and Saudi Arabia

**Geographic coordinates:** 25 30 N, 51 15 E

**Map references:** Middle East

**Area:**

*total:* 11,437 sq km

*land:* 11,437 sq km

*water:* 0 sq km

**Area - comparative:** slightly smaller than Connecticut

**Land boundaries:**

*total:* 60 km

**border countries:** Saudi Arabia 60 km

**Coastline:** 563 km

**Maritime claims:**

*contiguous zone:* 24 nm

*exclusive economic zone:* as determined by bilateral agreements, or the median line

*territorial sea:* 12 nm

**Climate:** desert; hot, dry; humid and sultry in summer

**Terrain:** mostly flat and barren desert covered with loose sand and gravel

**Elevation extremes:**

*lowest point:* Persian Gulf 0 m

*highest point:* Qurayn Abu al Bawl 103 m

**Natural resources:** petroleum, natural gas, fish

**Land use:**

*arable land:* 1%

*permanent crops:* 0%

*permanent pastures:* 5%

*forests and woodland:* 0%

*other:* 94% (1993 est.)

**Irrigated land:** 80 sq km (1993 est.)

**Natural hazards:** haze, dust storms, sandstorms common

**Environment - current issues:** limited natural fresh water resources are increasing dependence on large-scale desalination facilities

**Environment - international agreements:**

*party to:* Biodiversity, Climate Change, Desertification, Hazardous Wastes, Ozone Layer Protection

*signed, but not ratified:* Law of the Sea

**Geography - note:** strategic location in central Persian Gulf near major petroleum deposits

## People

**Population:** 744,483 (July 2000 est.)

**Age structure:**

*0-14 years:* 26% (male 99,702; female 95,960)

*15-64 years:* 71% (male 378,741; female 152,978)

*65 years and over:* 3% (male 12,120; female 4,982) (2000 est.)

**Population growth rate:** 3.35% (2000 est.)

**Birth rate:** 16.07 births/1,000 population (2000 est.)

**Death rate:** 4.19 deaths/1,000 population (2000 est.)

**Net migration rate:** 21.58 migrant(s)/1,000 population (2000 est.)

**Sex ratio:**

*at birth:* 1.05 male(s)/female

*under 15 years:* 1.04 male(s)/female

*15-64 years:* 2.48 male(s)/female

*65 years and over:* 2.43 male(s)/female

*total population:* 1.93 male(s)/female (2000 est.)

**Infant mortality rate:** 22.14 deaths/1,000 live births (2000 est.)

**Life expectancy at birth:**

*total population:* 72.37 years

*male:* 69.92 years

*female:* 74.94 years (2000 est.)

**Total fertility rate:** 3.25 children born/woman (2000 est.)



## **Qatar** (continued)

### **Nationality:**

*noun:* Qatari(s)

*adjective:* Qatari

**Ethnic groups:** Arab 40%, Pakistani 18%, Indian 18%, Iranian 10%, other 14%

**Religions:** Muslim 95%

**Languages:** Arabic (official), English commonly used as a second language

### **Literacy:**

*definition:* age 15 and over can read and write

*total population:* 79.4%

*male:* 79.2%

*female:* 79.9% (1995 est.)

## **Government**

### **Country name:**

*conventional long form:* State of Qatar

*conventional short form:* Qatar

*local long form:* Dawlat Qatar

*local short form:* Qatar

*note:* closest approximation of the native pronunciation falls between cutter and gutter, but not like guitar

**Data code:** QA

**Government type:** traditional monarchy

**Capital:** Doha

**Administrative divisions:** 9 municipalities (baladiyat, singular - baladiyah); Ad Dawhah, Al Ghuwayriyah, Al Jumayliyah, Al Khawr, Al Wakrah, Ar Rayyan, Jarayan al Batinah, Madinat ash Shamal, Umm Salal

**Independence:** 3 September 1971 (from UK)

**National holiday:** Independence Day, 3 September (1971)

**Constitution:** provisional constitution enacted 19 April 1972

**Legal system:** discretionary system of law controlled by the amir, although civil codes are being implemented; Islamic law is significant in personal matters

**Suffrage:** suffrage is limited to municipal elections

### **Executive branch:**

*chief of state:* Amir HAMAD bin Khalifa Al Thani (since 27 June 1995 when, as crown prince, he ousted his father, Amir KHALIFA bin Hamad Al Thani, in a bloodless coup); Crown Prince JASSIM bin Hamad bin Khalifa Al Thani, third son of the monarch (selected crown prince by the monarch 22 October 1996); *note* - Amir HAMAD also holds the positions of minister of defense and commander-in-chief of the armed forces

*head of government:* Prime Minister ABDALLAH bin Khalifa Al Thani, brother of the monarch (since 30 October 1996); Deputy Prime Minister MUHAMMAD bin Khalifa Al Thani, brother of the monarch (since 20 January 1998)

*cabinet:* Council of Ministers appointed by the monarch

*elections:* none; the monarch is hereditary; *note* - in March 1999 Qatar held elections for representatives to its Central Municipal Council

**Legislative branch:** unicameral Advisory Council or Majlis al-Shura (35 seats; members appointed)

*note:* the constitution calls for elections for part of this consultative body, but no elections have been held since 1970, when there were partial elections to the body; Council members have their terms extended every four years since

**Judicial branch:** Court of Appeal

**Political parties and leaders:** none

**International organization participation:** ABEDA, AFESD, AL, AMF, CCC, ESCWA, FAO, G-77, GCC, IAEA, IBRD, ICAO, ICRM, IDB, IFAD, IFRCS, IHO (pending member), ILO, IMF, IMO, Inmarsat, Intelsat, Interpol, IOC, ISO (correspondent), ITU, NAM, OAPC, OIC, OPCW, OPEC, UN, UNCTAD, UNESCO, UNIDO, UPU, WHO, WIPO, WMO, WTO

### **Diplomatic representation in the US:**

*chief of mission:* Ambassador Saad Muhammad al-KUBAYSI

*chancery:* 4200 Wisconsin Avenue NW, Washington, DC 20016

*telephone:* [1] (202) 274-1600

*consulate(s) general:* Houston

### **Diplomatic representation from the US:**

*chief of mission:* Ambassador Elizabeth MCKUNE

*embassy:* 22 February Road, Doha

*mailing address:* P. O. Box 2399, Doha

*telephone:* [974] 884 101

*FAX:* [974] 884 150

*note:* work week is Saturday-Wednesday

**Flag description:** maroon with a broad white serrated band (nine white points) on the hoist side

## **Economy**

**Economy - overview:** Oil accounts for more than 30% of GDP, roughly 80% of export earnings, and 66% of government revenues. Proved oil reserves of 3.7 billion barrels should ensure continued output at current levels for 23 years. Oil has given Qatar a per capita GDP three-fourths that of the leading West European industrial countries. Qatar's proved reserves of natural gas exceed 7 trillion cubic meters, more than 5% of the world total, third largest in the world. Production and export of natural gas are becoming increasingly important. Long-term goals feature the development of off-shore petroleum and the diversification of the economy. If high oil prices continue in 2000, Qatar will post its highest ever trade surplus - of more than \$4 billion.

**GDP:** purchasing power parity - \$12.3 billion (1999 est.)

**GDP - real growth rate:** 1.5% (1999 est.)

**GDP - per capita:** purchasing power parity - \$17,000 (1999 est.)

### **GDP - composition by sector:**

*agriculture:* 1%

*industry:* 49%

*services:* 50% (1996 est.)

**Population below poverty line:** NA%

**Household income or consumption by percentage share:**

*lowest 10%:* NA%

*highest 10%:* NA%

**Inflation rate (consumer prices):** 2% (1999)

**Labor force:** 233,000 (1993 est.)

**Unemployment rate:** NA%

### **Budget:**

*revenues:* \$5 billion

*expenditures:* \$4 billion, including capital expenditures of \$NA (FY99/00 est.)

**Industries:** crude oil production and refining, fertilizers, petrochemicals, steel reinforcing bars, cement

**Industrial production growth rate:** NA%

**Electricity - production:** 6.715 billion kWh (1998)

**Electricity - production by source:**

*fossil fuel:* 100%

*hydro:* 0%

*nuclear:* 0%

*other:* 0% (1998)

**Electricity - consumption:** 6.245 billion kWh (1998)

**Electricity - exports:** 0 kWh (1998)

**Electricity - imports:** 0 kWh (1998)

**Agriculture - products:** fruits, vegetables; poultry, dairy products, beef; fish

**Exports:** \$6.7 billion (f.o.b., 1999 est.)

**Exports - commodities:** petroleum products 80%, fertilizers, steel

**Exports - partners:** Japan 50%, Singapore 12%, South Korea 9%, US, UAE (1997)

**Imports:** \$4.2 billion (f.o.b., 1999 est.)

**Imports - commodities:** machinery and transport equipment, food, chemicals

**Imports - partners:** UK 25%, France 13%, Japan 10%, US 9%, Italy 6% (1997)

**Debt - external:** \$10 billion (1998 est.)

**Economic aid - recipient:** \$NA

**Currency:** 1 Qatari riyal (QR) = 100 dirhams

**Exchange rates:** Qatari riyals (QR) per US\$1 - 3.6400 riyals (fixed rate)

**Fiscal year:** 1 April - 31 March

## **Communications**

**Telephones - main lines in use:** 146,980 (1995)

**Telephones - mobile cellular:** 18,469 (1995)

**Telephone system:** modern system centered in Doha

*domestic:* NA

*international:* tropospheric scatter to Bahrain; microwave radio relay to Saudi Arabia and UAE; submarine cable to Bahrain and UAE; satellite earth stations - 2 Intelsat (1 Atlantic Ocean and 1 Indian Ocean) and 1 Arabsat

**Radio broadcast stations:** AM 6, FM 5, shortwave 1 (1998)

**Radios:** 256,000 (1997)

**Television broadcast stations:** 2 (plus three repeaters) (1997)

**Televisions:** 230,000 (1997)

**Internet Service Providers (ISPs):** NA

## Transportation

**Railways:** 0 km

**Highways:**

*total:* 1,230 km

*paved:* 1,107 km

*unpaved:* 123 km (1996 est.)

**Pipelines:** crude oil 235 km; natural gas 400 km

**Ports and harbors:** Doha, Halul Island, Umm Sa'id

**Merchant marine:**

*total:* 24 ships (1,000 GRT or over) totaling 721,756 GRT/1,132,510 DWT

*ships by type:* cargo 10, combination ore/oil 2, container 7, petroleum tanker 5 (1999 est.)

**Airports:** 4 (1999 est.)

**Airports - with paved runways:**

*total:* 2

*over 3,047 m:* 2 (1999 est.)

**Airports - with unpaved runways:**

*total:* 2

*914 to 1,523 m:* 1

*under 914 m:* 1 (1999 est.)

**Heliports:** 1 (1999 est.)

## Military

**Military branches:** Army, Navy, Air Force, Public Security

**Military manpower - military age:** 18 years of age

**Military manpower - availability:**

*males age 15-49:* 306,850

*note:* includes non-nationals (2000 est.)

**Military manpower - fit for military service:**

*males age 15-49:* 160,899 (2000 est.)

**Military manpower - reaching military age annually:**

*males:* 6,471 (2000 est.)

**Military expenditures - dollar figure:** \$816 million

(FY99/00)

**Military expenditures - percent of GDP:** 8.1%

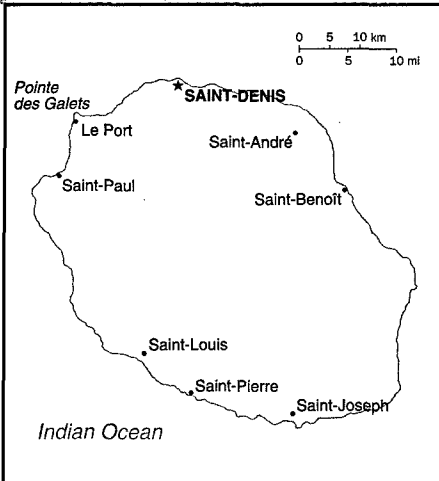
(FY99/00)

## Transnational Issues

**Disputes - international:** the territorial dispute with Bahrain over the Hawar Islands and the maritime boundary dispute with Bahrain are currently before the International Court of Justice (ICJ); June 1999 agreement has furthered the goal of definitively establishing the border with Saudi Arabia

## Reunion

(overseas department of France)



## Introduction

**Background:** The Portuguese discovered the uninhabited island in 1513. From the 17th to the 19th centuries, French immigration supplemented by influxes of Africans, Chinese, Malays, and Malabar Indians gave the island its ethnic mix. The opening of the Suez Canal in 1869 cost the island its importance as a stopover on the East Indies trade route.

## Geography

**Location:** Southern Africa, island in the Indian Ocean, east of Madagascar

**Geographic coordinates:** 21 06 S, 55 36 E

**Map references:** World

**Area:**

*total:* 2,512 sq km

*land:* 2,502 sq km

*water:* 10 sq km

**Area - comparative:** slightly smaller than Rhode Island

**Land boundaries:** 0 km

**Coastline:** 207 km

**Maritime claims:**

*exclusive economic zone:* 200 nm

*territorial sea:* 12 nm

**Climate:** tropical, but temperature moderates with elevation; cool and dry from May to November, hot and rainy from November to April

**Terrain:** mostly rugged and mountainous; fertile lowlands along coast

**Elevation extremes:**

*lowest point:* Indian Ocean 0 m

*highest point:* Piton des Neiges 3,069 m

**Natural resources:** fish, arable land, hydropower

**Land use:**

*arable land:* 17%

*permanent crops:* 2%

*permanent pastures:* 5%

*forests and woodland:* 35%

*other:* 41% (1993 est.)

**Irrigated land:** 60 sq km (1993 est.)

**Natural hazards:** periodic, devastating cyclones (December to April); Piton de la Fournaise on the southeastern coast is an active volcano

**Environment - current issues:** NA

## People

**Population:** 720,934 (July 2000 est.)

**Age structure:**

*0-14 years:* 32% (male 119,291; female 113,741)

*15-64 years:* 62% (male 220,066; female 227,632)

*65 years and over:* 6% (male 16,336; female 23,868) (2000 est.)

**Population growth rate:** 1.63% (2000 est.)

**Birth rate:** 21.84 births/1,000 population (2000 est.)

**Death rate:** 5.55 deaths/1,000 population (2000 est.)

**Net migration rate:** 0 migrant(s)/1,000 population (2000 est.)

**Sex ratio:**

*at birth:* 1.05 male(s)/female

*under 15 years:* 1.05 male(s)/female

*15-64 years:* 0.97 male(s)/female

*65 years and over:* 0.68 male(s)/female

*total population:* 0.97 male(s)/female (2000 est.)

**Infant mortality rate:** 8.67 deaths/1,000 live births (2000 est.)

**Life expectancy at birth:**

*total population:* 72.68 years

*male:* 69.28 years

*female:* 76.24 years (2000 est.)

**Total fertility rate:** 2.61 children born/woman (2000 est.)

**Nationality:**

*noun:* Reunionese (singular and plural)

*adjective:* Reunionese

**Ethnic groups:** French, African, Malagasy, Chinese, Pakistani, Indian

**Religions:** Roman Catholic 86%, Hindu, Muslim, Buddhist (1995)

**Languages:** French (official), Creole widely used

**Literacy:**

*definition:* age 15 and over can read and write

*total population:* 79%

*male:* 76%

*female:* 80% (1982 est.)

## Government

**Country name:**

*conventional long form:* Department of Reunion

*conventional short form:* Reunion

*local long form:* none

*local short form:* Ile de la Reunion

**Data code:** RE

**Dependency status:** overseas department of France

**Government type:** NA

**Capital:** Saint-Denis

**Administrative divisions:** none (overseas department of France); there are no first-order administrative divisions as defined by the US

## Reunion (continued)

Government, but there are four arrondissements, 24 communes, and 47 cantons

**Independence:** none (overseas department of France)

**National holiday:** National Day, Taking of the Bastille, 14 July (1789)

**Constitution:** 28 September 1958 (French Constitution)

**Legal system:** French law

**Suffrage:** 18 years of age; universal

### **Executive branch:**

*chief of state:* President Jacques CHIRAC of France (since 17 May 1995), represented by Prefect Robert POMMIES (since NA 1996)

*head of government:* President of the General Council Jean-Luc POUDROUX (since NA March 1998) and President of the Regional Council Paul VERGES (since NA March 1993)

*cabinet:* NA

*elections:* French president elected by popular vote for a seven-year term; prefect appointed by the French president on the advice of the French Ministry of the Interior; the presidents of the General and Regional Councils are elected by the members of those councils

**Legislative branch:** unicameral General Council (47 seats; members are elected by direct popular vote to serve six-year terms) and unicameral Regional Council (45 seats; members are elected by direct popular vote to serve six-year terms)

*elections:* General Council - last held NA March 1994 (next to be held NA 2000); Regional Council - last held 15 March 1998 (next to be held NA 2004)

*election results:* General Council - percent of vote by party - NA; seats by party - PCR 12, PS 12, UDF 11, RPR 5, others 7; Regional Council - percent of vote by party - NA; seats by party - PCR 7, UDF 8, PS 6, RPR 4, various right-wing candidates 15, various left-wing candidates 5

*note:* Reunion elects three representatives to the French Senate; elections last held 14 April 1996 (next to be held NA 2001); results - percent of vote by party - NA; seats by party - RPR 1, PCR 2; Reunion also elects five deputies to the French National Assembly; elections last held 25 May and 1 June 1997 (next to be held NA 2002); results - percent of vote by party - NA; seats by party - PCR 3, PS 1, and RPR-UDF 1

**Judicial branch:** Court of Appeals or Cour d'Appel

**Political parties and leaders:** Communist Party of Reunion or PCR [Paul VERGES]; France-Reunion Future or FRA [Andre THIEN AH KOON]; Mouvement des Radicaux de Gauche or MRG [Jean-Marie FINCK]; National Front or FN [Alix MOREL]; Rally for the Republic or RPR [Andre Maurice PIHOUEE]; Socialist Party or PS [Jean-Claude FRUTEAU]; Union for France or UPF (includes RPR and UDF) [leader NA]; Union for French Democracy or UDF [Gilbert GERARD]

**International organization participation:** FZ, INOC, WFTU

**Diplomatic representation in the US:** none (overseas department of France)

**Diplomatic representation from the US:** none (overseas department of France)

**Flag description:** the flag of France is used

## Economy

**Economy - overview:** The economy has traditionally been based on agriculture. Sugarcane has been the primary crop for more than a century, and in some years it accounts for 85% of exports. The government has been pushing the development of a tourist industry to relieve high unemployment, which amounts to more than 40% of the labor force. The gap in Reunion between the well-off and the poor is extraordinary and accounts for the persistent social tensions. The white and Indian communities are substantially better off than other segments of the population, often approaching European standards, whereas minority groups suffer the poverty and unemployment typical of the poorer nations of the African continent. The outbreak of severe rioting in February 1991 illustrates the seriousness of socioeconomic tensions. The economic well-being of Reunion depends heavily on continued financial assistance from France.

**GDP:** purchasing power parity - \$3.4 billion (1998 est.)

**GDP - real growth rate:** 3.8% (1998 est.)

**GDP - per capita:** purchasing power parity - \$4,800 (1998 est.)

**GDP - composition by sector:**

*agriculture:* NA%

*industry:* NA%

*services:* NA%

**Population below poverty line:** NA%

**Household income or consumption by percentage share:**

*lowest 10%:* NA%

*highest 10%:* NA%

**Inflation rate (consumer prices):** NA%

**Labor force:** 261,000 (1995)

**Labor force - by occupation:** agriculture 8%, industry 19%, services 73% (1990)

**Unemployment rate:** 42.8% (1998)

### **Budget:**

*revenues:* \$1.2 billion

*expenditures:* \$2.6 billion, including capital expenditures of \$260 million (1995)

**Industries:** sugar, rum, cigarettes, handicraft items, flower oil extraction

**Industrial production growth rate:** NA%

**Electricity - production:** 1.11 billion kWh (1998)

**Electricity - production by source:**

*fossil fuel:* 54.05%

*hydro:* 45.95%

*nuclear:* 0%

*other:* 0% (1998)

**Electricity - consumption:** 1.032 billion kWh (1998)

**Electricity - exports:** 0 kWh (1998)

**Electricity - imports:** 0 kWh (1998)

**Agriculture - products:** sugarcane, vanilla, tobacco, tropical fruits, vegetables, corn

**Exports:** \$214.162 million (f.o.b., 1997)

**Exports - commodities:** sugar 63%, rum and molasses 4%, perfume essences 2%, lobster 3%, (1993)

**Exports - partners:** France 74%, Japan 6%, Comoros 4% (1994)

**Imports:** \$2.5 billion (c.i.f., 1997)

**Imports - commodities:** manufactured goods, food, beverages, tobacco, machinery and transportation equipment, raw materials, and petroleum products

**Imports - partners:** France 64%, Bahrain 3%, Germany 3%, Italy 3% (1994)

**Debt - external:** \$NA

**Economic aid - recipient:** \$NA; note - substantial annual subsidies from France

**Currency:** 1 French franc (F) = 100 centimes

**Exchange rates:** euros per US\$1 - 0.9867 (January 2000), 0.9386 (1999); French francs (F) per US\$1 - 5.65 (January 1999), 5.8995 (1998), 5.8367 (1997), 5.1155 (1996), 4.9915 (1995)

**Fiscal year:** calendar year

## Communications

**Telephones - main lines in use:** 236,500 (1997)

**Telephones - mobile cellular:** 42,000 (1998)

**Telephone system:** adequate system; principal center is Saint-Denis

*domestic:* modern open wire and microwave radio relay network

*international:* radiotelephone communication to Comoros, France, Madagascar; new microwave route to Mauritius; satellite earth station - 1 Intelsat (Indian Ocean)

**Radio broadcast stations:** AM 2, FM 55, shortwave 0 (1998)

**Radios:** 173,000 (1997)

**Television broadcast stations:** 22 (plus 18 low-power repeaters) (1997)

**Televisions:** 127,000 (1997)

**Internet Service Providers (ISPs):** NA

## Transportation

**Railways:** 0 km

### **Highways:**

*total:* 2,784 km

*paved:* 2,187 km

*unpaved:* 597 km (1987 est.)

**Ports and harbors:** Le Port, Pointe des Galets

### **Merchant marine:**

*total:* 1 ship (1,000 GRT or over) totaling 28,264 GRT/44,885 DWT

*ships by type:* chemical tanker 1 (1999 est.)

**Airports:** 2 (1999 est.)

**Airports - with paved runways:**

*total:* 2

*2,438 to 3,047 m:* 1

*914 to 1,523 m:* 1 (1999 est.)

## Military

**Military branches:** French forces (Army, Navy, Air Force, and Gendarmerie)

**Military manpower - military age:** 18 years of age

**Military manpower - availability:**  
males age 15-49: 187,423 (2000 est.)

**Military manpower - fit for military service:**  
males age 15-49: 95,854 (2000 est.)

**Military manpower - reaching military age annually:**

males: 6,037 (2000 est.)

**Military - note:** defense is the responsibility of France

## Transnational Issues

**Disputes - international:** none

## Romania



## Introduction

**Background:** Soviet occupation following World War II led to the formation of a communist Peoples Republic in 1947 and the abdication of the king. The decades-long rule of President Nicolae CEAUSESCU became increasingly draconian through the 1980s. He was overthrown and executed in late 1989. Former communists dominated the government until 1996 when they were swept from power. Much economic restructuring remains to be carried out before Romania can achieve its hope of joining the EU.

## Geography

**Location:** Southeastern Europe, bordering the Black Sea, between Bulgaria and Ukraine

**Geographic coordinates:** 46 00 N, 25 00 E

**Map references:** Europe

**Area:**

total: 237,500 sq km

land: 230,340 sq km

water: 7,160 sq km

**Area - comparative:** slightly smaller than Oregon

**Land boundaries:**

total: 2,508 km

**border countries:** Bulgaria 608 km, Hungary 443 km, Moldova 450 km, Serbia and Montenegro 476 km (all with Serbia), Ukraine (north) 362 km, Ukraine (east) 169 km

**Coastline:** 225 km

**Maritime claims:**

**contiguous zone:** 24 nm

**continental shelf:** 200-m depth or to the depth of exploitation

**exclusive economic zone:** 200 nm

**territorial sea:** 12 nm

**Climate:** temperate; cold, cloudy winters with frequent snow and fog; sunny summers with frequent showers and thunderstorms

**Terrain:** central Transylvanian Basin is separated from the Plain of Moldavia on the east by the

Carpathian Mountains and separated from the Walachian Plain on the south by the Transylvanian Alps

**Elevation extremes:**

**lowest point:** Black Sea 0 m

**highest point:** Moldoveanu 2,544 m

**Natural resources:** petroleum (reserves declining), timber, natural gas, coal, iron ore, salt, arable land, hydro power

**Land use:**

**arable land:** 41%

**permanent crops:** 3%

**permanent pastures:** 21%

**forests and woodland:** 29%

**other:** 6% (1993 est.)

**Irrigated land:** 31,020 sq km (1993 est.)

**Natural hazards:** earthquakes most severe in south and southwest; geologic structure and climate promote landslides

**Environment - current issues:** soil erosion and degradation; water pollution; air pollution in south from industrial effluents; contamination of Danube delta wetlands

**Environment - international agreements:**

**party to:** Air Pollution, Antarctic Treaty, Biodiversity, Climate Change, Desertification, Endangered Species, Environmental Modification, Hazardous Wastes, Law of the Sea, Nuclear Test Ban, Ozone Layer Protection, Ship Pollution, Wetlands  
**signed, but not ratified:** Air Pollution-Persistent Organic Pollutants, Antarctic-Environmental Protocol, Climate Change-Kyoto Protocol

**Geography - note:** controls most easily traversable land route between the Balkans, Moldova, and Ukraine

## People

**Population:** 22,411,121 (July 2000 est.)

**Age structure:**

**0-14 years:** 18% (male 2,111,320; female 2,015,347)

**15-64 years:** 68% (male 7,597,958; female 7,707,498)

**65 years and over:** 14% (male 1,237,368; female 1,741,630) (2000 est.)

**Population growth rate:** -0.21% (2000 est.)

**Birth rate:** 10.76 births/1,000 population (2000 est.)

**Death rate:** 12.29 deaths/1,000 population (2000 est.)

**Net migration rate:** -0.6 migrant(s)/1,000 population (2000 est.)

**Sex ratio:**

**at birth:** 1.05 male(s)/female

**under 15 years:** 1.05 male(s)/female

**15-64 years:** 0.99 male(s)/female

**65 years and over:** 0.71 male(s)/female

**total population:** 0.95 male(s)/female (2000 est.)

**Infant mortality rate:** 19.84 deaths/1,000 live births (2000 est.)

**Life expectancy at birth:**

**total population:** 69.93 years

**male:** 66.1 years

**female:** 73.99 years (2000 est.)

## Romania (continued)

**Total fertility rate:** 1.35 children born/woman (2000 est.)

**Nationality:**

*noun:* Romanian(s)

*adjective:* Romanian

**Ethnic groups:** Romanian 89.5%, Hungarian 7.1%, Roma 1.8%, German 0.5%, Ukrainian 0.3%, other 0.8% (1992)

**Religions:** Romanian Orthodox 70%, Roman Catholic 6% (of which 3% are Uniate), Protestant 6%, unaffiliated 18%

**Languages:** Romanian, Hungarian, German

**Literacy:**

*definition:* age 15 and over can read and write

*total population:* 97%

*male:* 98%

*female:* 95% (1992 est.)

### Government

**Country name:**

*conventional long form:* none

*conventional short form:* Romania

*local long form:* none

*local short form:* Romania

**Data code:** RO

**Government type:** republic

**Capital:** Bucharest

**Administrative divisions:** 40 counties (judete, singular - judet) and 1 municipality\* (municipiu); Alba, Arad, Arges, Bacau, Bihor, Bistrita-Nasaud, Botosani, Braila, Brasov, Bucuresti\*, Buzau, Calarasi, Caras-Severin, Cluj, Constanta, Covasna, Dimbovita, Dolj, Galati, Gorj, Giurgiu, Harghita, Hunedoara, Ialomita, Iasi, Maramures, Mehedinti, Mures, Neamt, Olt, Prahova, Salaj, Satu Mare, Sibiu, Suceava, Teleorman, Timis, Tulcea, Vaslui, Vrancea

**Independence:** 1881 (from Turkey; republic proclaimed 30 December 1947)

**National holiday:** National Day of Romania, 1 December (1990)

**Constitution:** 8 December 1991

**Legal system:** former mixture of civil law system and communist legal theory; is now based on the constitution of France's Fifth Republic

**Suffrage:** 18 years of age; universal

**Executive branch:**

*chief of state:* President Emil CONSTANTINESCU (since 29 November 1996)

*head of government:* Prime Minister Mugur ISARESCU (since 22 December 1998)

*cabinet:* Council of Ministers appointed by the prime minister

*elections:* president elected by popular vote for a four-year term; election last held 3 November 1996, with runoff between the top two candidates held 17 November 1996 (next to be held NA November/December 2000); prime minister appointed by the president

*election results:* percent of vote - Emil CONSTANTINESCU 54.4%, Ion ILIESCU 45.6%

**Legislative branch:** bicameral Parliament or Parliament consists of the Senate or Senat (143 seats;

members are elected by direct popular vote on a proportional representation basis to serve four-year terms) and the Chamber of Deputies or Adunarea Deputatilor (343 seats; members are elected by direct popular vote on a proportional representation basis to serve four-year terms)

*elections:* Senate - last held 3 November 1996 (next to be held fall 2000); Chamber of Deputies - last held 3 November 1996 (next to be held fall 2000)

*election results:* Senate - percent of vote by party - CDR 30.7%, PDSR 23.1%, USD 13.2%, UDMR 6.8%, PRM 4.5%, PUNR 4.2%, others 17.5%; seats by party - CDR 53, PDSR 41, USD 23, UDMR 11, PRM 8, PUNR 7; Chamber of Deputies - percent of vote by party - CDR 30.2%, PDSR 21.5%, USD 12.9%, UDMR 6.6%, PRM 4.5%, PUNR 4.4%, others 19.9%; seats by party - CDR 122, PDSR 91, USD 53, UDMR 25, PRM 19, PUNR 18, ethnic minorities 15

**Judicial branch:** Supreme Court of Justice, judges are appointed by the president on the recommendation of the Superior Council of Magistrates

**Political parties and leaders:** Agrarian Democratic Party of Romania or PDAR [Mihai BERCA]; Alliance Party for Romania or APR [Tedor MELESCANU]; Civic Alliance Party or PAC [Nicolae MANOLESCU, chairman]; Democratic Party or PD [Petre ROMAN]; Democratic Union of Hungarians in Romania or UDMR [Bela MARKO]; Liberal Party '93 or PL-93 [Dinu PATRICIU]; National Liberal Party or PNL [Mircea IONESCU-QUINTUS]; National Liberal Party-Democratic Convention or PNL-CD [Nicolae CERVENI]; National Peasants' Christian and Democratic Party or PNTCD [Ion DIACONESCU]; Party of Social Democracy in Romania or PDSR [Ion ILIESCU]; Romania Mare Party (Greater Romanian Party) or PRM [Corneliu Vadim TUDOR]; Romanian National Unity Party or PUNR [Valeriu TABARA]; Romanian Social Democratic Party or PSDR [Alexandru ATHANASIU]; Socialist Labor Party or PSM [Ilie VERDET]; Socialist Party or PS [Tudor MOHORA]; The Democratic Convention or CDR [Ion DIACONESCU]

*note:* to increase their voting strength several of the above-mentioned parties united under umbrella organizations: PNTCD, PNL, and PNL-CD form the bulk of the Democratic Convention or CDR [Ion DIACONESCU]; PD and PSDR form the Union of Social Democrats or USD [Petre ROMAN]; and PAC and PL-93 form the National Liberal Alliance or ANL [Nicolae MANOLESCU]; PSM, PS, ANL, and numerous other small parties failed to gain representation in the most recent election

**Political pressure groups and leaders:** various human rights and professional associations

**International organization participation:** ACCT, BIS, BSEC, CCC, CE, CEI, EAPC, EBRD, ECE, EU (applicant), FAO, G-9, G-77, IAEA, IBRD, ICAO, ICFTU, ICRM, IFAD, IFC, IFRCS, ILO, IMF, IMO, Inmarsat, Intelsat, Interpol, IOC, IOM, ISO, ITU, LAIA (observer), MONUC, NAM (guest), NSG, OAS (observer), OPCW, OSCE, PCA, PFP, UN, UNCTAD,

UNESCO, UNIDO, UNIKOM, UNMIBH, UNMIK, UPU, WCL, WEU (associate partner), WFTU, WHO, WIPO, WMO, WTO, WTrO, ZC

**Diplomatic representation in the US:**

*chief of mission:* Ambassador Mircea Dan GEOANA  
*chancery:* 1607 23rd Street NW, Washington, DC 20008

*telephone:* [1] (202) 332-4846, 4848, 4851

*FAX:* [1] (202) 232-4748

*consulate(s) general:* Los Angeles and New York

**Diplomatic representation from the US:**

*chief of mission:* Ambassador James C. ROSAPEPE  
*embassy:* Strada Tudor Arghezi 7-9, Bucharest  
*mailing address:* American Embassy Bucharest, Department of State, Washington, DC 20521-5260 (pouch)

*telephone:* [40] (1) 210 01 49, 210 40 42

*FAX:* [40] (1) 210 03 95

*branch office:* Cluj-Napoca

**Flag description:** three equal vertical bands of blue (hoist side), yellow, and red; the national coat of arms that used to be centered in the yellow band has been removed; now similar to the flag of Chad, also resembles the flags of Andorra and Moldova

### Economy

**Economy - overview:** After the collapse of the Soviet Bloc in 1989-91, Romania was left with an obsolete industrial base and a pattern of industrial capacity wholly unsuited to its needs. In February 1997, Romania embarked on a comprehensive macroeconomic stabilization and structural reform program, but reform subsequently has been a frustrating stop-and-go process. Restructuring programs include liquidating large energy-intensive industries and major agricultural and financial sector reforms. In 1999 Romania's economy contracted for a third straight year - by an estimated 4.8%. Romania reached an agreement with the IMF in August for a \$547 million loan, but release of the second tranche was postponed in October because of unresolved private sector lending requirements and differences over budgetary spending. Bucharest avoided defaulting on mid-year lump-sum debt payments, but had to significantly draw down reserves to do so; reserves rebounded to an estimated \$1.5 billion by yearend 1999. The government's priorities include: obtaining renewed IMF lending, tightening fiscal policy, accelerating privatization, and restructuring unprofitable firms. Romania was invited by the EU in December 1999 to begin accession negotiations.

**GDP:** purchasing power parity - \$87.4 billion (1999 est.)

**GDP - real growth rate:** -4.8% (1999 est.)

**GDP - per capita:** purchasing power parity - \$3,900 (1999 est.)

**GDP - composition by sector:**

*agriculture:* 23%

*industry:* 51%

*services:* 26% (1997)

**Population below poverty line:** 21.5% (1994 est.)

## Romania (continued)

### Household income or consumption by percentage share:

*lowest 10%:* 3.8%

*highest 10%:* 20.2% (1992)

**Inflation rate (consumer prices):** 44% (1999 est.)

**Labor force:** 9.6 million (1998 est.)

**Labor force - by occupation:** agriculture 36.5%, industry 34.4%, services 29.1% (1994)

**Unemployment rate:** 11% (1999 est.)

### Budget:

*revenues:* \$11.2 billion

*expenditures:* \$12.7 billion, including capital

expenditures of \$NA (1999 est.)

**Industries:** mining, timber, construction materials, metallurgy, chemicals, machine building, food processing, petroleum production and refining

**Industrial production growth rate:** -8.7% (1999 est.)

**Electricity - production:** 52.495 billion kWh (1998)

### Electricity - production by source:

*fossil fuel:* 59%

*hydro:* 31.67%

*nuclear:* 9.33%

*other:* 0% (1998)

**Electricity - consumption:** 49.552 billion kWh (1998)

**Electricity - exports:** 537 million kWh (1998)

**Electricity - imports:** 1.269 billion kWh (1998)

**Agriculture - products:** wheat, corn, sugar beets, sunflower seed, potatoes, grapes; milk, eggs, beef

**Exports:** \$8.4 billion (f.o.b., 1999 est.)

**Exports - commodities:** textiles and footwear 33.4%, metals and metal products 19.1%, machinery and equipment 9.5%, minerals and fuels 6.1% (1998)

**Exports - partners:** Italy 22%, Germany 19.6%, France 5.9%, US 3.8% (1998)

**Imports:** \$9.6 billion (f.o.b., 1999 est.)

**Imports - commodities:** machinery and equipment 23%, fuels and minerals 14.2%, chemicals 8.7%, textiles and footwear 17.1% (1998)

**Imports - partners:** Germany 17.5%, Italy 17.4%, France 6.9%, US 4.2% (1998)

**Debt - external:** \$9 billion (1999 est.)

**Economic aid - recipient:** \$510.1 million (1995)

**Currency:** 1 leu (L) = 100 bani

**Exchange rates:** lei (L) per US\$1 - 17,996.4

(December 1999), 15,332.8 (1999), 8,875.6 (1998), 7,167.9 (1997), 3,084.2 (1996), 2,033.3 (1995)

**Fiscal year:** calendar year

## Communications

**Telephones - main lines in use:** 3.84 million (1999)

**Telephones - mobile cellular:** 52,000 (1999)

### Telephone system:

*domestic:* poor service; 90% of telephone network is automatic; trunk network is mostly microwave radio relay, with some fiber-optic cable; about one-third of exchange capacity is digital; roughly 3,300 villages have no service

*international:* satellite earth station - 1 Intelsat; new digital international direct-dial exchanges operate in

Bucharest; note - Romania is an active participant in several international telecommunication network projects (1999)

**Radio broadcast stations:** AM 40, FM 202, shortwave 3 (1998)

**Radios:** 7.2 million (1997)

**Television broadcast stations:** 130 (plus about 400 low-power repeaters) (1997)

**Televisions:** 5.25 million (1997)

**Internet Service Providers (ISPs):** 30 (1999)

## Transportation

### Railways:

*total:* 11,385 km (3,888 km electrified)

*standard gauge:* 10,898 km

*narrow gauge:* 487 km (1996)

### Highways:

*total:* 153,359 km

*paved:* 103,671 km (including 133 km of expressways)

*unpaved:* 49,688 km (1998 est.)

**Waterways:** 1,724 km (1984)

**Pipelines:** crude oil 2,800 km; petroleum products 1,429 km; natural gas 6,400 km (1992)

**Ports and harbors:** Braila, Constanta, Galati, Mangalia, Sulina, Tulcea

### Merchant marine:

*total:* 142 ships (1,000 GRT or over) totaling

1,154,127 GRT/1,612,314 DWT

*ships by type:* bulk 15, cargo 110, container 1, passenger 1, passenger/cargo 1, petroleum tanker 5, rail car carrier 2, roll-on/roll-off 6, specialized tanker 1 (1999 est.)

**Airports:** 62 (1999 est.)

### Airports - with paved runways:

*total:* 25

*over 3,047 m:* 4

*2,438 to 3,047 m:* 9

*1,524 to 2,437 m:* 12 (1999 est.)

### Airports - with unpaved runways:

*total:* 37

*1,524 to 2,437 m:* 2

*914 to 1,523 m:* 12

*under 914 m:* 23 (1999 est.)

**Heliports:** 1 (1999 est.)

## Military

**Military branches:** Army, Navy, Air and Air Defense Forces, Paramilitary Forces, Civil Defense

**Military manpower - military age:** 20 years of age

### Military manpower - availability:

*males age 15-49:* 5,899,912 (2000 est.)

### Military manpower - fit for military service:

*males age 15-49:* 4,960,011 (2000 est.)

### Military manpower - reaching military age annually:

*males:* 190,083 (2000 est.)

**Military expenditures - dollar figure:** \$650 million (FY96)

**Military expenditures - percent of GDP:** 2.5% (FY96)

## Transnational Issues

**Disputes - international:** dispute with Ukraine over continental shelf of the Black Sea under which significant gas and oil deposits may exist; agreed in 1997 to two-year negotiating period, after which either party can refer dispute to the ICJ

**Illicit drugs:** important transshipment point for Southwest Asian heroin transiting the Balkan route and small amounts of Latin American cocaine bound for Western Europe

## Russia



### Introduction

**Background:** The defeat of the Russian Empire in World War I led to the seizure of power by the communists and the formation of the USSR. The brutal rule of Josef STALIN (1924-53) strengthened Russian dominance of the Soviet Union at a cost of tens of millions of lives. The Soviet economy and society stagnated in the following decades until General Secretary Mikhail GORBACHEV (1985-91) introduced glasnost (openness) and perestroika (restructuring) in an attempt to modernize communism, but his initiatives inadvertently released forces that by December 1991 broke up the USSR into 15 independent republics. Since then, Russia has struggled in its efforts to build a democratic political system and market economy to replace the strict social, political, and economic controls of the communist period.

### Geography

**Location:** Northern Asia (that part west of the Urals is sometimes included with Europe), bordering the Arctic Ocean, between Europe and the North Pacific Ocean

**Geographic coordinates:** 60 00 N, 100 00 E

**Map references:** Asia

**Area:**

*total:* 17,075,200 sq km

*land:* 16,995,800 sq km

*water:* 79,400 sq km

**Area - comparative:** slightly less than 1.8 times the size of the US

**Land boundaries:**

*total:* 19,917 km

*border countries:* Azerbaijan 284 km, Belarus 959 km, China (southeast) 3,605 km, China (south) 40 km, Estonia 294 km, Finland 1,313 km, Georgia 723 km, Kazakhstan 6,846 km, North Korea 19 km, Latvia 217 km, Lithuania (Kaliningrad Oblast) 227 km, Mongolia 3,441 km, Norway 167 km, Poland (Kaliningrad Oblast) 206 km, Ukraine 1,576 km

**Coastline:** 37,653 km

**Maritime claims:**

*continental shelf:* 200-m depth or to the depth of exploitation

*exclusive economic zone:* 200 nm

*territorial sea:* 12 nm

**Climate:** ranges from steppes in the south through humid continental in much of European Russia; subarctic in Siberia to tundra climate in the polar north; winters vary from cool along Black Sea coast to frigid in Siberia; summers vary from warm in the steppes to cool along Arctic coast

**Terrain:** broad plain with low hills west of Urals; vast coniferous forest and tundra in Siberia; uplands and mountains along southern border regions

**Elevation extremes:**

*lowest point:* Caspian Sea -28 m

*highest point:* Gora El'brus 5,633 m

**Natural resources:** wide natural resource base including major deposits of oil, natural gas, coal, and many strategic minerals, timber

*note:* formidable obstacles of climate, terrain, and distance hinder exploitation of natural resources

**Land use:**

*arable land:* 8%

*permanent crops:* 0%

*permanent pastures:* 4%

*forests and woodland:* 46%

*other:* 42% (1993 est.)

**Irrigated land:** 40,000 sq km (1993 est.)

**Natural hazards:** permafrost over much of Siberia is a major impediment to development; volcanic activity in the Kuril Islands; volcanoes and earthquakes on the Kamchatka Peninsula

**Environment - current issues:** air pollution from heavy industry, emissions of coal-fired electric plants, and transportation in major cities; industrial, municipal, and agricultural pollution of inland waterways and sea coasts; deforestation; soil erosion; soil contamination from improper application of agricultural chemicals; scattered areas of sometimes

intense radioactive contamination; ground water contamination from toxic waste

**Environment - international agreements:**

*party to:* Air Pollution, Air Pollution-Nitrogen Oxides, Air Pollution-Sulphur 85, Antarctic-Environmental Protocol, Antarctic Treaty, Biodiversity, Climate Change, Endangered Species, Environmental Modification, Hazardous Wastes, Law of the Sea, Marine Dumping, Nuclear Test Ban, Ozone Layer Protection, Ship Pollution, Tropical Timber 83, Wetlands, Whaling

*signed, but not ratified:* Air Pollution-Sulphur 94, Climate Change-Kyoto Protocol

**Geography - note:** largest country in the world in terms of area but unfavorably located in relation to major sea lanes of the world; despite its size, much of the country lacks proper soils and climates (either too cold or too dry) for agriculture

### People

**Population:** 146,001,176 (July 2000 est.)

**Age structure:**

*0-14 years:* 18% (male 13,493,610; female 12,971,546)

*15-64 years:* 69% (male 48,983,755; female 52,140,022)

*65 years and over:* 13% (male 5,802,129; female 12,610,114) (2000 est.)

**Population growth rate:** -0.38% (2000 est.)

**Birth rate:** 9.02 births/1,000 population (2000 est.)

**Death rate:** 13.8 deaths/1,000 population (2000 est.)

**Net migration rate:** 1.02 migrant(s)/1,000 population (2000 est.)

**Sex ratio:**

*at birth:* 1.05 male(s)/female

*under 15 years:* 1.04 male(s)/female

*15-64 years:* 0.94 male(s)/female

*65 years and over:* 0.46 male(s)/female

*total population:* 0.88 male(s)/female (2000 est.)

**Infant mortality rate:** 20.33 deaths/1,000 live births (2000 est.)

**Life expectancy at birth:**

*total population:* 67.19 years

*male:* 61.95 years

*female:* 72.69 years (2000 est.)

**Total fertility rate:** 1.25 children born/woman (2000 est.)

**Nationality:**

*noun:* Russian(s)

*adjective:* Russian

**Ethnic groups:** Russian 81.5%, Tatar 3.8%, Ukrainian 3%, Chuvash 1.2%, Bashkir 0.9%, Byelorussian 0.8%, Moldavian 0.7%, other 8.1%

**Religions:** Russian Orthodox, Muslim, other

**Languages:** Russian, other

**Literacy:**

*definition:* age 15 and over can read and write

*total population:* 98%

*male:* 100%

*female:* 97% (1989 est.)



## Russia (continued)

### Government

#### Country name:

*conventional long form:* Russian Federation

*conventional short form:* Russia

*local long form:* Rossiyskaya Federatsiya

*local short form:* Rossiya

*former:* Russian Soviet Federative Socialist Republic

**Data code:** RS

**Government type:** federation

**Capital:** Moscow

**Administrative divisions:** 49 oblasts (oblastey, singular - oblast), 21 republics\* (respublik, singular - respublika), 10 autonomous okrugs\*\* (avtonomnykh okrugov, singular - avtonomnyy okrug), 6 krays\*\*\* (krayev, singular - kray), 2 federal cities (singular - gorod)\*\*\*\*, and 1 autonomous oblast\*\*\*\*\* (avtonomnaya oblast'); Adygeya (Maykop)\*, Aginskiy Buryatskiy (Aginskoye)\*\*, Altay (Gorno-Altaysk)\*, Altayskiy (Barnaul)\*\*\*, Amurskaya (Blagoveshchensk), Arkhangel'skaya, Astrakhanskaya, Bashkortostan (Ufa)\*, Belgorodskaya, Bryanskaya, Buryatiya (Ulan-Ude)\*, Chechnya (Groznyy)\*, Chelyabinskaya, Chitinskaya, Chukotskiy (Anadyr')\*\*, Chuvashiya (Cheboksary)\*, Dagestan (Makhachkala)\*, Evenkiyskiy (Tura)\*\*\*, Ingushetiya (Nazran')\*, Irkutskaya, Ivanovskaya, Kabardino-Balkariya (Nal'chik)\*, Kaliningradskaya, Kalmykiya (Elista)\*, Kaluzhskaya, Kamchatskaya (Petropavlovsk-Kamchatskiy), Karachayevo-Cherkessiya (Cherkessk)\*, Kareliya (Petrozavodsk)\*, Kemerovskaya, Khabarovskiy\*\*\*, Khakasiya (Abakan)\*, Khanty-Mansiyskiy (Khanty-Mansiysk)\*\*\*, Kirovskaya, Komi (Syktyvkar)\*, Koryakskiy (Palana)\*\*\*, Kostromskaya, Krasnodarskiy\*\*\*, Krasnoyarskiy\*\*\*, Kurganskaya, Kurskaya, Leningradskaya, Lipetskaya, Magadanskaya, Mariy-El (Yoshkar-Ola)\*, Mordoviya (Saransk)\*, Moskovskaya, Moskva (Moscow)\*\*\*\*, Murmanskaya, Nenetskiy (Nar'yan-Mar)\*\*\*, Nizhegorodskaya, Novgorodskaya, Novosibirskaya, Omskaya, Orenburgskaya, Orlovskaya (Orel), Penzenskaya, Permskaya, Komi-Permyatskiy (Kudymkar)\*\*\*, Primorskiy (Vladivostok)\*\*\*, Pskovskaya, Rostovskaya, Ryazanskaya, Sakha (Yakutsk)\*, Sakhalinskaya (Yuzhno-Sakhalinsk), Samarskaya, Sankt-Peterburg (Saint Petersburg)\*\*\*\*, Saratovskaya, Severnaya Osetiya-Alaniya (Vladikavkaz)\*, Smolenskaya, Stavropol'skiy\*\*\*, Sverdlovskaya (Yekaterinburg), Tambovskaya, Tatarstan (Kazan')\*, Taymyrskiy (Dudinka)\*\*\*, Tomskaya, Tul'skaya, Tverskaya, Tyumenskaya, Tyva (Kyzyl)\*, Udmurtiya (Izhevsk)\*, Ul'yanovskaya, Ust'-Ordynskiy Buryatskiy (Ust'-Ordynskiy)\*\*\*, Vladimirskaaya, Volgogradskaya, Vologodskaya, Voronezhskaya, Yamalo-Nenetskiy (Salekhard)\*\*\*, Yaroslavskaya, Yevreyskaya\*\*\*\*\*; note - when using a place name with an adjectival ending 'skaya' or 'skiy,' the word Oblast' or Avonomnyy Okrug or Kray should be added to the place name  
*note:* the autonomous republics of Chechnya and Ingushetiya were formerly the autonomous republic of

Checheno-Ingushetia (the boundary between Chechnya and Ingushetia has yet to be determined); administrative divisions have the same names as their administrative centers (exceptions have the administrative center name following in parentheses)  
**Independence:** 24 August 1991 (from Soviet Union)  
**National holiday:** Independence Day, 12 June (1990)

**Constitution:** adopted 12 December 1993

**Legal system:** based on civil law system; judicial review of legislative acts

**Suffrage:** 18 years of age; universal

#### Executive branch:

*chief of state:* President Vladimir Vladimirovich PUTIN (since 7 May 2000); *note* - President YEL'TSIN resigned on 31 December 1999, naming Vladimir PUTIN as Acting President until new elections were held on 26 March 2000

*head of government:* Acting Premier Mikhail Mikhaylovich KASYANOV (since 7 May 2000); Deputy Premiers Viktor Borisovich KHRISTENKO (since 31 May 1999), Ilya Iosifovich KLEBANOV (since 31 May 1999), Nikolay Pavlovich KOSHMAN (since 15 October 1999), Valentina Ivanovna MATVIYENKO (since 22 September 1998), Valdimir Nikolayevich SHCHERBAK (since 25 May 1999), Sergey Kuzhugetovich SHOYGU (since 10 January 2000)

*cabinet:* Ministries of the Government or "Government" composed of the premier and his deputies, ministers, and other agency heads; all are appointed by the president

*note:* there is also a Presidential Administration (PA) that provides staff and policy support to the president, drafts presidential decrees, and coordinates policy among government agencies; a Security Council also reports directly to the president

*elections:* president elected by popular vote for a four-year term; election last held 26 March 2000 (next to be held NA 2004); *note* - no vice president; if the president dies in office, cannot exercise his powers because of ill health, is impeached, or resigns, the premier succeeds him; the premier serves as acting president until a new presidential election is held, which must be within three months; premier appointed by the president with the approval of the Duma  
*election results:* Vladimir Vladimirovich PUTIN elected president; percent of vote - PUTIN 52.9%, Gennadiy Aadreyevich ZYUGANOV 29.2%, Grigoriy Alekseyevich YAVLINSKIY 5.8%

**Legislative branch:** bicameral Federal Assembly or Federalnoye Sobraniye consists of the Federation Council or Sovet Federatsii (178 seats, filled ex officio by the top executive and legislative officials in each of the 89 federal administrative units - oblasts, krays, republics, autonomous okrugs and oblasts, and the federal cities of Moscow and Saint Petersburg; members serve four-year terms) and the State Duma or Gosudarstvennaya Duma (450 seats, half elected by proportional representation from party lists winning at least 5% of the vote, and half from single-member

constituencies; members are elected by direct popular vote to serve four-year terms)

*elections:* State Duma - last held 19 December 1999 (next to be held NA December 2003)

*election results:* State Duma - percent of vote received by parties clearing the 5% threshold entitling them to a proportional share of the 225 party list seats - Communist Party of the Russian Federation (KPRF) 24.29%, Unity 23.32%, Fatherland-All Russia (OVR) 13.33%, Union of Right Forces 8.52%, Liberal Democratic Party (Zhirinovskiy Bloc) 5.98%, Yabloko 5.93%; seats by party - Communist Party of the Russian Federation (KPRF) 90, Unity 82, People's Deputies faction 57, Fatherland-All Russia (OVR) 45, Russia's Regions 42, Agro-industrial faction 39, Union of Right Forces 32, Yabloko 21, Liberal Democratic Party of Russia 17, independents 16, repeat election required 8, vacant 1

**Judicial branch:** Constitutional Court, judges are appointed for life by the Federation Council on the recommendation of the president; Supreme Court, judges are appointed for life by the Federation Council on the recommendation of the president; Superior Court of Arbitration, judges are appointed for life by the Federation Council on the recommendation of the president

**Political parties and leaders:** Agro-industrial faction [leader NA]; Communist Party of the Russian Federation or KPRF [Gennadiy Andreyevich ZYUGANOV]; Fatherland-All Russia or OVR [Yevgeniy Maksimovich PRIMAKOV, Yuriy Mikhailovich LUZHKOV]; Liberal Democratic Party of Russia [Vladimir Volfovich ZHIRINOVSKIY]; People's Deputies faction [leader NA]; Russia's Regions [leader NA]; Union of Right Forces [Sergey Vladilenovich KIRIYENKO]; Unity [Sergey Kuzhugetovich SHOYGU]; Yabloko Bloc [Grigoriy Alekseyevich YAVLINSKIY]

*note:* some 150 political parties, blocs, and movements registered with the Justice Ministry as of the 19 December 1998 deadline to be eligible to participate in the 19 December 1999 Duma elections; of these, 36 political organizations actually qualified to run slates of candidates on the Duma party list ballot, 6 parties cleared the 5% threshold to win a proportional share of the 225 party seats in the Duma, 8 other organizations hold seats in the Duma: Bloc of Nikolayev and Academician Fedorov, Congress of Russian Communities, Movement in Support of the Army, Our Home Is Russia, Party of Pensioners, Russian All-People's Union, Russian Socialist Party, and Spiritual Heritage; primary political blocs include pro-market democrats - (Yabloko Bloc and Union of Right Forces), anti-market and/or ultranationalist (Communist Party of the Russian Federation and Liberal Democratic Party of Russia)

**Political pressure groups and leaders:** NA

**International organization participation:** APEC, BIS, BSEC, CBSS, CCC, CE, CERN (observer), CIS, EAPC, EBRD, ECE, ESCAP, G-8, IAEA, IBRD, ICAO, ICRM, IDA, IFC, IFRCs, IHO, ILO, IMF, IMO, Inmarsat, Intelsat, Interpol, IOC, IOM (observer), ISO,



## Russia (continued)

ITU, LAIA (observer), MINURSO, MONUC, NAM (guest), NSG, OAS (observer), OPCW, OSCE, PCA, PFP, UN, UN Security Council, UNAMSIL, UNCTAD, UNESCO, UNHCR, UNIDO, UNIKOM, UNITAR, UNMIBH, UNMIK, UNMOP, UNOMIG, UNTAET, UNTSO, UPU, WFTU, WHO, WIPO, WMO, WTO, WTrO (applicant), ZC

### Diplomatic representation in the US:

*chief of mission:* Ambassador Yuriy Viktorovich

USHAKOV

*chancery:* 2650 Wisconsin Avenue NW, Washington, DC 20007

*telephone:* [1] (202) 298-5700 through 5704

*FAX:* [1] (202) 298-5735

*consulate(s) general:* New York, San Francisco, and Seattle

### Diplomatic representation from the US:

*chief of mission:* Ambassador James F. COLLINS

*embassy:* Novinskiy Bul'var 19/23, Moscow

*mailing address:* APO AE 09721

*telephone:* [7] (095) 252-24-51 through 59

*FAX:* [7] (095) 956-42-61

*consulate(s) general:* St. Petersburg, Vladivostok, Yekaterinburg

**Flag description:** three equal horizontal bands of white (top), blue, and red

## Economy

**Economy - overview:** Nine years after the collapse of the USSR, Russia is still struggling to establish a modern market economy and achieve strong economic growth. Russian GDP has contracted an estimated 45% since 1991, despite the country's wealth of natural resources, its well-educated population, and its diverse - although increasingly dilapidated - industrial base. By the end of 1997, Russia had achieved some progress. Inflation had been brought under control, the ruble was stabilized, and an ambitious privatization program had transferred thousands of enterprises to private ownership. Some important market-oriented laws had also been passed, including a commercial code governing business relations and the establishment of an arbitration court for resolving economic disputes. But in 1998, the Asian financial crisis swept through the country, contributing to a sharp decline in Russia's earnings from oil exports and resulting in an exodus of foreign investors. Matters came to a head in August 1998 when the government allowed the ruble to fall precipitously and stopped payment on \$40 billion in ruble bonds. In 1999, output increased for only the second time since 1991, by an officially estimated 3.2%, regaining much of the 4.6% drop of 1998. This increase was achieved despite a year of potential turmoil that included the tenure of three premiers and culminated in the New Year's Eve resignation of President YELTSIN. Of great help was the tripling of international oil prices in the second half of 1999, raising the export surplus to \$29 billion. On the negative side, inflation rose to an average 86% in 1999, compared with a 28% average in 1998 and a hoped-for 30% average in 2000. Ordinary persons

found their wages falling by roughly 30% and their pensions by 45%. The PUTIN government has given high priority to supplementing low incomes by paying down wage and pension arrears. Many investors, both domestic and international remain on the sidelines, scared off by Russia's long-standing problems with capital flight, reliance on barter transactions, widespread corruption among officials, and endemic organized crime.

**GDP:** purchasing power parity - \$620.3 billion (1999 est.)

**GDP - real growth rate:** 3.2% (1999 est.)

**GDP - per capita:** purchasing power parity - \$4,200 (1999 est.)

### GDP - composition by sector:

*agriculture:* 8.4%

*industry:* 38.5%

*services:* 53.1% (1999 est.)

**Population below poverty line:** 40% (1999 est.)

### Household income or consumption by percentage share:

*lowest 10%:* 3%

*highest 10%:* 22.2% (1993)

**Inflation rate (consumer prices):** 86% (1999 est.)

**Labor force:** 66 million (1997)

**Labor force - by occupation:** agriculture 15%, industry 30%, services 55% (1999 est.)

**Unemployment rate:** 12.4% (1999 est.), plus considerable underemployment

### Budget:

*revenues:* \$24.08 billion

*expenditures:* \$26.82 billion, including capital expenditures of \$NA (1999 est.)

**Industries:** complete range of mining and extractive industries producing coal, oil, gas, chemicals, and metals; all forms of machine building from rolling mills to high-performance aircraft and space vehicles; shipbuilding; road and rail transportation equipment; communications equipment; agricultural machinery, tractors, and construction equipment; electric power generating and transmitting equipment; medical and scientific instruments; consumer durables, textiles, foodstuffs, handicrafts

**Industrial production growth rate:** 8.1% (1999 est.)

**Electricity - production:** 771.947 billion kWh (1998)

**Electricity - production by source:**

*fossil fuel:* 67.77%

*hydro:* 19.49%

*nuclear:* 12.74%

*other:* 0% (1998)

**Electricity - consumption:** 702.711 billion kWh (1998)

**Electricity - exports:** 21 billion kWh (1998)

**Electricity - imports:** 5.8 billion kWh (1998)

**Agriculture - products:** grain, sugar beets, sunflower seed, vegetables, fruits; beef, milk

**Exports:** \$75.4 billion (1999 est.)

**Exports - commodities:** petroleum and petroleum products, natural gas, wood and wood products, metals, chemicals, and a wide variety of civilian and military manufactures

**Exports - partners:** Ukraine, Germany, US, Belarus, Netherlands, China

**Imports:** \$48.2 billion (1999 est.)

**Imports - commodities:** machinery and equipment, consumer goods, medicines, meat, grain, sugar, semifinished metal products

**Imports - partners:** Germany, Belarus, Ukraine, US, Kazakhstan, Italy

**Debt - external:** \$166 billion (yearend 1999)

**Economic aid - recipient:** \$8.523 billion (1995)

**Currency:** 1 ruble (R) = 100 kopeks

**Exchange rates:** rubles per US\$1 - 26.7996

(December 1999), 24.6199 (1999), 9.7051 (1998), 5,785 (1997), 5,121 (1996), 4,559 (1995)

*note:* the post-1 January 1998 ruble is equal to 1,000 of the pre-1 January 1998 rubles

**Fiscal year:** calendar year

## Communications

**Telephones - main lines in use:** 25.019 million (1995)

**Telephones - mobile cellular:** 645,000 (1999)

**Telephone system:** the telephone system has undergone significant changes in the 1990s; there are more than 1,000 companies licensed to offer communication services; access to digital lines has improved, particularly in urban centers; Internet and e-mail services are improving; Russia has made progress toward building the telecommunications infrastructure necessary for a market economy *domestic:* cross-country digital trunk lines run from Saint Petersburg to Khabarovsk, and from Moscow to Novorossiysk; the telephone systems in 60 regional capitals have modern digital infrastructures; cellular services, both analog and digital, are available in many areas; in rural areas, the telephone services are still outdated, inadequate, and low density *international:* Russia is connected internationally by three undersea fiber-optic cables; digital switches in several cities provide more than 50,000 lines for international calls; satellite earth stations provide access to Intelsat, Intersputnik, Eutelsat, Inmarsat, and Orbita

**Radio broadcast stations:** AM 420, FM 447, shortwave 56 (1998)

**Radios:** 61.5 million (1997)

**Television broadcast stations:** 7,349 (1996)

**Televisions:** 60.5 million (1997)

**Internet Service Providers (ISPs):** 83 (Russia and Kazakhstan) (1999)

## Transportation

### Railways:

*total:* 150,000 km; *note* - 87,000 km in common carrier service; 63,000 km serve specific industries and are not available for common carrier use

*broad gauge:* 150,000 km 1.520-m gauge (January 1997 est.)

### Highways:

*total:* 948,000 km (including 416,000 km which serve specific industries or farms and are not maintained by governmental highway maintenance departments)

## Russia (continued)

*paved*: 336,000 km

*unpaved*: 612,000 km (including 411,000 km of graveled or some other form of surfacing and 201,000 km of unstabilized earth) (1995 est.)

**Waterways**: total navigable routes in general use 101,000 km; routes with navigation guides serving the Russian River Fleet 95,900 km; routes with night navigational aids 60,400 km; man-made navigable routes 16,900 km (January 1994 est.)

**Pipelines**: crude oil 48,000 km; petroleum products 15,000 km; natural gas 140,000 km (June 1993 est.)

**Ports and harbors**: Arkhangel'sk, Astrakhan', Kaliningrad, Kazan', Khabarovsk, Kholm'sk, Krasnoyarsk, Moscow, Murmansk, Nakhodka, Nevel'sk, Novorossiysk, Petropavlovsk-Kamchatskiy, St. Petersburg, Rostov, Sochi, Tuapse, Vladivostok, Volgograd, Vostochnyy, Vyborg

### **Merchant marine:**

*total*: 695 ships (1,000 GRT or over) totaling 3,920,923 GRT/4,867,676 DWT

*ships by type*: barge carrier 1, bulk 19, cargo 379, chemical tanker 4, combination bulk 21, combination ore/oil 3, container 25, multi-functional large load carrier 1, passenger 35, passenger/cargo 3, petroleum tanker 149, refrigerated cargo 26, roll-on/roll-off 22, short-sea passenger 7 (1999 est.)

**Airports**: 2,517 (1994 est.)

### **Airports - with paved runways:**

*total*: 630

*over 3,047 m*: 54

*2,438 to 3,047 m*: 202

*1,524 to 2,437 m*: 108

*914 to 1,523 m*: 115

*under 914 m*: 151 (1994 est.)

### **Airports - with unpaved runways:**

*total*: 1,887

*over 3,047 m*: 25

*2,438 to 3,047 m*: 45

*1,524 to 2,437 m*: 134

*914 to 1,523 m*: 291

*under 914 m*: 1,392 (1994 est.)

group occupied by the Soviet Union in 1945, now administered by Russia, claimed by Japan; Caspian Sea boundaries are not yet determined among Azerbaijan, Iran, Kazakhstan, Russia, and Turkmenistan; Estonian and Russian negotiators reached a technical border agreement in December 1996 which has not been ratified; draft treaty delimiting the boundary with Latvia has not been signed; has made no territorial claim in Antarctica (but has reserved the right to do so) and does not recognize the claims of any other nation; 1997 border agreement with Lithuania not yet ratified

**Illicit drugs**: limited cultivation of illicit cannabis and opium poppy and producer of amphetamines, mostly for domestic consumption; government has active eradication program; increasingly used as transshipment point for Southwest and Southeast Asian opiates and cannabis and Latin American cocaine to Western Europe, possibly to the US, and growing domestic market; major source of heroin precursor chemicals

## Rwanda



### Introduction

**Background:** In 1959, three years before independence, the majority ethnic group, the Hutus overthrew the ruling Tutsi king. Over the next several years thousands of Tutsis were killed, and some 150,000 driven into exile in neighboring countries. The children of these exiles later formed a rebel group, the Rwandan Patriotic Front (RPF) and began a civil war in 1990. The war, along with several political and economic upheavals, exacerbated ethnic tensions culminating in April 1994 in a genocide in which roughly 800,000 Tutsis and moderate Hutus were killed. The Tutsi rebels defeated the Hutu regime and ended the genocide in July 1994, but approximately 2 million Hutu refugees - many fearing Tutsi retribution - fled to neighboring Burundi, Tanzania, Uganda, and Zaire, now called the Democratic Republic of the Congo (DROC). Since then most of the refugees have returned. Despite substantial international assistance and political reforms - including Rwanda's first ever local elections held in March 1999 - the country continues to struggle to boost investment and agricultural output and to foster reconciliation. A series of massive population displacements, a nagging Hutu extremist insurgency, and Rwandan involvement in two wars over the past four years in the neighboring DROC continue to hinder Rwanda's efforts.

### Geography

**Location:** Central Africa, east of Democratic Republic of the Congo

**Geographic coordinates:** 2 00 S, 30 00 E

**Map references:** Africa

#### **Area:**

*total*: 26,338 sq km

*land*: 24,948 sq km

*water*: 1,390 sq km

**Area - comparative:** slightly smaller than Maryland

### Military

**Military branches:** Ground Forces, Navy, Air Force, Strategic Rocket Forces

**Military manpower - military age:** 18 years of age

**Military manpower - availability:**

*males age 15-49*: 38,825,113 (2000 est.)

**Military manpower - fit for military service:**

*males age 15-49*: 30,294,374 (2000 est.)

**Military manpower - reaching military age annually:**

*males*: 1,195,916 (2000 est.)

**Military expenditures - dollar figure:** \$NA

**Military expenditures - percent of GDP:** NA%

### Transnational Issues

**Disputes - international:** dispute over at least two small sections of the boundary with China remain to be settled, despite 1997 boundary agreement; islands of Etorofu, Kunashiri, and Shikotan and the Habomai

## Rwanda (continued)

### Land boundaries:

*total:* 893 km

*border countries:* Burundi 290 km, Democratic Republic of the Congo 217 km, Tanzania 217 km, Uganda 169 km

**Coastline:** 0 km (landlocked)

**Maritime claims:** none (landlocked)

**Climate:** temperate; two rainy seasons (February to April, November to January); mild in mountains with frost and snow possible

**Terrain:** mostly grassy uplands and hills; relief is mountainous with altitude declining from west to east

### Elevation extremes:

*lowest point:* Rusizi River 950 m

*highest point:* Volcan Karisimbi 4,519 m

**Natural resources:** gold, cassiterite (tin ore), wolframite (tungsten ore), methane, hydropower, arable land

### Land use:

*arable land:* 35%

*permanent crops:* 13%

*permanent pastures:* 18%

*forests and woodland:* 22%

*other:* 12% (1993 est.)

**Irrigated land:** 40 sq km (1993 est.)

**Natural hazards:** periodic droughts; the volcanic Birunga mountains are in the northwest along the border with Democratic Republic of the Congo

**Environment - current issues:** deforestation results from uncontrolled cutting of trees for fuel; overgrazing; soil exhaustion; soil erosion; widespread poaching

### Environment - international agreements:

*party to:* Biodiversity, Climate Change, Desertification, Endangered Species, Nuclear Test Ban

*signed, but not ratified:* Law of the Sea

**Geography - note:** landlocked; predominantly rural population

## People

**Population:** 7,229,129

*note:* estimates for this country explicitly take into account the effects of excess mortality due to AIDS; this can result in lower life expectancy, higher infant mortality and death rates, lower population and growth rates, and changes in the distribution of population by age and sex than would otherwise be expected (July 2000 est.)

### Age structure:

*0-14 years:* 43% (male 1,558,730; female 1,548,175)

*15-64 years:* 54% (male 1,943,268; female 1,971,542)

*65 years and over:* 3% (male 83,699; female 123,715) (2000 est.)

**Population growth rate:** 1.14% (2000 est.)

**Birth rate:** 34.78 births/1,000 population (2000 est.)

**Death rate:** 20.95 deaths/1,000 population (2000 est.)

**Net migration rate:** -2.46 migrant(s)/1,000 population (2000 est.)

### Sex ratio:

*at birth:* 1.03 male(s)/female

*under 15 years:* 1.01 male(s)/female

*15-64 years:* 0.99 male(s)/female

*65 years and over:* 0.68 male(s)/female

*total population:* 0.98 male(s)/female (2000 est.)

**Infant mortality rate:** 120.06 deaths/1,000 live births (2000 est.)

### Life expectancy at birth:

*total population:* 39.34 years

*male:* 38.58 years

*female:* 40.13 years (2000 est.)

**Total fertility rate:** 5.07 children born/woman (2000 est.)

### Nationality:

*noun:* Rwandan(s)

*adjective:* Rwandan

**Ethnic groups:** Hutu 84%, Tutsi 15%, Twa (Pygmoid) 1%

**Religions:** Roman Catholic 65%, Protestant 9%, Muslim 1%, indigenous beliefs and other 25%

**Languages:** Kinyarwanda (official) universal Bantu vernacular, French (official), English (official), Kiswahili (Swahili) used in commercial centers

### Literacy:

*definition:* age 15 and over can read and write

*total population:* 60.5%

*male:* 69.8%

*female:* 51.6% (1995 est.)

## Government

### Country name:

*conventional long form:* Rwandese Republic

*conventional short form:* Rwanda

*local long form:* Republika y'u Rwanda

*local short form:* Rwanda

**Data code:** RW

**Government type:** republic; presidential, multiparty system

**Capital:** Kigali

**Administrative divisions:** 12 prefectures (in French - prefectures, singular - prefecture; in Kinyarwanda - plural - NA, singular - pefegitura); Butare, Byumba, Cyangugu, Gikongoro, Gisenyi, Gitarama, Kibungo, Kibuye, Kigali, Kigali-ville, Umutara, Ruhengeri

**Independence:** 1 July 1962 (from Belgium-administered UN trusteeship)

**National holiday:** Independence Day, 1 July (1962); Liberation Day, 4 July (1994)

**Constitution:** on 5 May 1995, the Transitional National Assembly adopted a new constitution which included elements of the constitution of 18 June 1991 as well as provisions of the 1993 Arusha peace accord and the November 1994 multiparty protocol of understanding

**Legal system:** based on German and Belgian civil law systems and customary law; judicial review of legislative acts in the Supreme Court; has not accepted compulsory ICJ jurisdiction

**Suffrage:** 18 years of age; universal adult

### Executive branch:

*chief of state:* President Maj. Gen. Paul KAGAME (FPR) (since 22 April 2000)

*head of government:* Prime Minister Bernard MAKUZA (since 8 March 2000)

*cabinet:* Council of Ministers appointed by the president

*elections:* normally the president is elected by popular vote for a five-year term; special election for new president by deputies of the National Assembly and governmental ministers held 17 April 2000 (next regular election to be held NA 2002); prime minister is appointed by the president

*election results:* Paul KAGAME elected president in a special parliamentary vote receiving 81 of a possible 86 votes

**Legislative branch:** unicameral Transitional National Assembly or Assemblée Nationale de Transition (a power-sharing body with 70 seats established on 12 December 1994 following a multiparty protocol of understanding; members were predetermined by the Arusha peace accord) *elections:* the last national legislative elections were held 16 December 1988 for the National Development Council (the legislature prior to the advent of the Transitional National Assembly); no elections have been held for the Transitional National Assembly as the distribution of seats was predetermined by the Arusha peace accord

*election results:* percent of vote by party - NA; seats by party - FPR 13, MDR 13, PSD 13, PL 13, PDC 6, RPA 6, PSR 2, PDI 2, other 2; note - the distribution of seats was predetermined

**Judicial branch:** Constitutional Court, consists of the Court of Cassation and the Council of State in joint session

**Political parties and leaders:** Centrist Democratic Party or PDC [Jean-Nipomuscene NAYINZIRA]; Democratic and Socialist Party or PSD [Charles NIAKIRUTINKA, Juvenal NKSUI, Jacqueline MUHONGAYRIE]; Democratic Republican Movement or MDR [Pierre Celestin RWIGEMA, chairman]; Islamic Democratic Party or PDI [leader NA]; Liberal Party or PL [Agnes NTAMABYALIRO]; National Republican Movement for Democracy and Development or MRNDD (formerly known as the National Movement for Democracy and Development or MRND [Mathieu NGIRUMPATSE]; Rwanda Patriotic Army or RPA [Maj. Gen. Paul KAGAME, commander]; Rwandan Patriotic Front or FPR [Maj. Gen. Paul KAGAME]; Rwandan Socialist Party or PSR [leader NA]

**Political pressure groups and leaders:** IBUKA - association of genocide survivors

**International organization participation:** ACCT, ACP, AfDB, CCC, CEEAC, CEPGL, ECA, FAO, G-77, IBRD, ICAO, ICFTU, ICRM, IDA, IFAD, IFC, IFRCs, ILO, IMF, Intelsat, Interpol, IOC, IOM (observer), ITU, NAM, OAU, OPCW, UN, UNCTAD, UNESCO, UNIDO, UPU, WCL, WHO, WIPO, WMO, WTO, WTrO

## Rwanda (continued)

### Diplomatic representation in the US:

*chief of mission:* Ambassador Richard SEZIBERA  
*chancery:* 1714 New Hampshire Ave. NW,  
Washington, DC 20009  
*telephone:* [1] (202) 232-2882  
*FAX:* [1] (202) 232-4544

### Diplomatic representation from the US:

*chief of mission:* Ambassador George M. STAPLES  
*embassy:* Boulevard de la Revolution, Kigali  
*mailing address:* B. P. 28, Kigali  
*telephone:* [250] 756 01 through 03, 721 26, 771 47  
*FAX:* [250] 721 28

**Flag description:** three equal vertical bands of red (hoist side), yellow, and green with a large black letter R centered in the yellow band; uses the popular pan-African colors of Ethiopia; similar to the flag of Guinea, which has a plain yellow band

## Economy

**Economy - overview:** Rwanda is a rural country with about 90% of the population engaged in (mainly subsistence) agriculture. It is the most densely populated country in Africa; is landlocked; and has few natural resources and minimal industry. Primary exports are coffee and tea. The 1994 genocide decimated Rwanda's fragile economic base, severely impoverished the population, particularly women, and eroded the country's ability to attract private and external investment. However, Rwanda has made significant progress in stabilizing and rehabilitating its economy. GDP has rebounded, and inflation has been curbed. In June 1998, Rwanda signed an Enhanced Structural Adjustment Facility (ESAF) with the IMF. Rwanda has also embarked upon an ambitious privatization program with the World Bank. Continued growth in 2000 depends on the maintenance of international aid levels and the strengthening of world prices of coffee and tea.  
**GDP:** purchasing power parity - \$5.9 billion (1999 est.)

**GDP - real growth rate:** 5.3% (1999 est.)

**GDP - per capita:** purchasing power parity - \$720 (1999 est.)

### GDP - composition by sector:

*agriculture:* 44%

*industry:* 20%

*services:* 36% (1998 est.)

**Population below poverty line:** 51.2% (1993 est.)

### Household income or consumption by percentage share:

*lowest 10%:* 4.2%

*highest 10%:* 24.2% (1983-85)

**Inflation rate (consumer prices):** 10% (1998)

**Labor force:** 3.6 million

**Labor force - by occupation:** agriculture 90%, government and services, industry and commerce

**Unemployment rate:** NA%

### Budget:

*revenues:* \$202 million

*expenditures:* \$361 million, including capital

expenditures of \$NA (1998 est.)

**Industries:** cement, agricultural products, small-scale beverages, soap, furniture, shoes, plastic goods, textiles, cigarettes

**Industrial production growth rate:** 8.7% (1998 est.)

**Electricity - production:** 159 million kWh (1998)

### Electricity - production by source:

*fossil fuel:* 2.52%

*hydro:* 97.48%

*nuclear:* 0%

*other:* 0% (1998)

**Electricity - consumption:** 165 million kWh (1998)

**Electricity - exports:** 3 million kWh (1998)

**Electricity - imports:** 20 million kWh (1998)

**Agriculture - products:** coffee, tea, pyrethrum (insecticide made from chrysanthemums), bananas, beans, sorghum, potatoes; livestock

**Exports:** \$70.8 million (f.o.b., 1999 est.)

**Exports - commodities:** coffee, tea, hides, tin ore

**Exports - partners:** Brazil, Germany, Belgium, Pakistan, Spain, Kenya

**Imports:** \$242 million (f.o.b., 1999 est.)

**Imports - commodities:** foodstuffs, machinery and equipment, steel, petroleum products, cement and construction material

**Imports - partners:** Kenya, Tanzania, US, Benelux, France

**Debt - external:** \$1.2 billion (1998)

**Economic aid - recipient:** \$591.5 million (1997); note - in the summer of 1998, Rwanda presented its policy objectives and development priorities to donor governments resulting in multiyear pledges in the amount of \$250 million

**Currency:** 1 Rwandan franc (RF) = 100 centimes

**Exchange rates:** Rwandan francs (RF) per US\$1 - 349.53 (January 2000), 333.94 (1999) 312.31 (1998), 301.53 (1997), 306.82 (1996), 262.20 (1995)

**Fiscal year:** calendar year

## Communications

**Telephones - main lines in use:** 15,000 (1995)

**Telephones - mobile cellular:** NA

**Telephone system:** telephone system primarily serves business and government

*domestic:* the capital, Kigali, is connected to the centers of the prefectures by microwave radio relay; the remainder of the network depends on wire and HF radiotelephone

*international:* international connections employ microwave radio relay to neighboring countries and satellite communications to more distant countries; satellite earth stations - 1 Intelsat (Indian Ocean) in Kigali (includes telex and telefax service)

**Radio broadcast stations:** AM 0, FM 3, shortwave 1 (1998)

**Radios:** 601,000 (1997)

**Television broadcast stations:** 2 (1997)

**Televisions:** NA; probably less than 1,000 (1997)

**Internet Service Providers (ISPs):** 1 (1999)

## Transportation

**Railways:** 0 km

### Highways:

*total:* 12,000 km

*paved:* 1,000 km

*unpaved:* 11,000 km (1997 est.)

**Waterways:** Lac Kivu navigable by shallow-draft barges and native craft

**Ports and harbors:** Cyangugu, Gisenyi, Kibuye

**Airports:** 8 (1999 est.)

### Airports - with paved runways:

*total:* 4

*over 3,047 m:* 1

*914 to 1,523 m:* 2

*under 914 m:* 1 (1999 est.)

### Airports - with unpaved runways:

*total:* 4

*914 to 1,523 m:* 1

*under 914 m:* 3 (1999 est.)

## Military

**Military branches:** Army, Gendarmerie, Navy, Air Force

### Military manpower - availability:

*males age 15-49:* 1,774,459 (2000 est.)

### Military manpower - fit for military service:

*males age 15-49:* 902,970 (2000 est.)

**Military expenditures - dollar figure:** \$92 million (FY99)

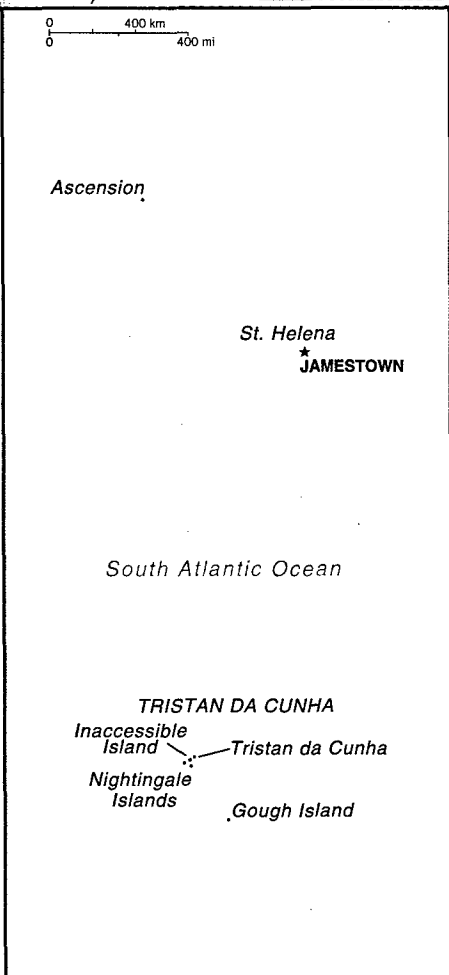
**Military expenditures - percent of GDP:** 3.8% (FY99)

## Transnational Issues

**Disputes - international:** Rwandan military forces are supporting the rebel forces in the civil war in the Democratic Republic of the Congo

## Saint Helena

(overseas territory  
of the UK)



### Introduction

**Background:** Uninhabited when first discovered by the Portuguese in 1502, the island was garrisoned by the British during the 17th century. It became famous as the place of Napoleon BONAPARTE's exile, from 1815 until his death in 1821.

### Geography

**Location:** islands in the South Atlantic Ocean, about mid-way between South America and Africa

**Geographic coordinates:** 15 56 S, 5 42 W

**Map references:** Africa

#### Area:

*total:* 410 sq km

*land:* 410 sq km

*water:* 0 sq km

*note:* includes Ascension, Gough Island, Inaccessible Island, Nightingale Island, and Tristan da Cunha Island

**Area - comparative:** slightly more than two times the size of Washington, DC

**Land boundaries:** 0 km

**Coastline:** 60 km

### Maritime claims:

*exclusive fishing zone:* 200 nm

*territorial sea:* 12 nm

**Climate:** Saint Helena - tropical; marine; mild, tempered by trade winds; Tristan da Cunha - temperate; marine, mild, tempered by trade winds (tends to be cooler than Saint Helena)

**Terrain:** Saint Helena - rugged, volcanic; small scattered plateaus and plains

*note:* the other islands of the group have a volcanic origin

### Elevation extremes:

*lowest point:* Atlantic Ocean 0 m

*highest point:* Queen Mary's Peak on Tristan da Cunha 2,060 m

**Natural resources:** fish

### Land use:

*arable land:* 6%

*permanent crops:* 0%

*permanent pastures:* 6%

*forests and woodland:* 6%

*other:* 82% (1993 est.)

**Irrigated land:** NA sq km

**Natural hazards:** active volcanism on Tristan da Cunha

**Environment - current issues:** NA

**Geography - note:** harbors at least 40 species of plants unknown anywhere else in the world; Ascension is a breeding ground for sea turtles and sooty terns

### People

**Population:** 7,212 (July 2000 est.)

#### Age structure:

*0-14 years:* 19% (male 705; female 691)

*15-64 years:* 72% (male 2,691; female 2,472)

*65 years and over:* 9% (male 274; female 379) (2000 est.)

**Population growth rate:** 0.76% (2000 est.)

**Birth rate:** 13.73 births/1,000 population (2000 est.)

**Death rate:** 6.1 deaths/1,000 population (2000 est.)

**Net migration rate:** 0 migrant(s)/1,000 population (2000 est.)

#### Sex ratio:

*at birth:* 1.06 male(s)/female

*under 15 years:* 1.02 male(s)/female

*15-64 years:* 1.09 male(s)/female

*65 years and over:* 0.72 male(s)/female

*total population:* 1.04 male(s)/female (2000 est.)

**Infant mortality rate:** 23.23 deaths/1,000 live births (2000 est.)

#### Life expectancy at birth:

*total population:* 76.83 years

*male:* 73.95 years

*female:* 79.85 years (2000 est.)

**Total fertility rate:** 1.53 children born/woman (2000 est.)

#### Nationality:

*noun:* Saint Helenian(s)

*adjective:* Saint Helenian

**Ethnic groups:** African descent, white

**Religions:** Anglican (majority), Baptist, Seventh-Day Adventist, Roman Catholic

**Languages:** English

### Literacy:

*definition:* age 20 and over can read and write

*total population:* 97%

*male:* 97%

*female:* 98% (1987 est.)

### Government

#### Country name:

*conventional long form:* none

*conventional short form:* Saint Helena

**Data code:** SH

**Dependency status:** overseas territory of the UK

**Government type:** NA

**Capital:** Jamestown

**Administrative divisions:** 1 administrative area and 2 dependencies\*; Ascension\*, Saint Helena, Tristan da Cunha\*

**Independence:** none (overseas territory of the UK)

**National holiday:** Celebration of the Birthday of the Queen (second Saturday in June)

**Constitution:** 1 January 1989

**Legal system:** NA

**Suffrage:** NA years of age

#### Executive branch:

*chief of state:* Queen ELIZABETH II (since 6 February 1952)

*head of government:* Governor and Commander in Chief David HOLLAMBY (since NA June 1999)

*cabinet:* Executive Council consists of the governor, two ex officio officers, and six elected members of the Legislative Council

*elections:* none; the monarch is hereditary; governor is appointed by the monarch

**Legislative branch:** unicameral Legislative Council (15 seats, including the speaker, 3 ex officio and 12 elected members; members are elected by popular vote to serve four-year terms)

*elections:* last held 9 July 1997 (next to be held NA July 2001)

*election results:* percent of vote - NA; seats - independents 15

**Judicial branch:** Supreme Court

**Political parties and leaders:** none

**International organization participation:** ICFTU

**Diplomatic representation in the US:** none (overseas territory of the UK)

**Diplomatic representation from the US:** none (overseas territory of the UK)

**Flag description:** blue with the flag of the UK in the upper hoist-side quadrant and the Saint Helenian shield centered on the outer half of the flag; the shield features a rocky coastline and three-masted sailing ship

### Economy

**Economy - overview:** The economy depends largely on financial assistance from the UK, which amounted to about \$5 million in 1998. The local

## Saint Helena (continued)

population earns income from fishing, the raising of livestock, and sales of handicrafts. Because there are few jobs, a large proportion of the work force has left to seek employment overseas.

**GDP:** purchasing power parity - \$13.9 million (FY94/95 est.)

**GDP - real growth rate:** NA%

**GDP - per capita:** purchasing power parity - \$2,000 (FY94/95 est.)

**GDP - composition by sector:**

*agriculture:* NA%

*industry:* NA%

*services:* NA%

**Population below poverty line:** NA%

**Household income or consumption by percentage share:**

*lowest 10%:* NA%

*highest 10%:* NA%

**Inflation rate (consumer prices):** NA%

**Labor force:** 2,416 (1991 est.)

*note:* a large proportion of the work force has left to seek employment overseas

**Labor force - by occupation:** farmers and fishermen 6%, industry (mainly construction) 48%, services 46% (1987 est.)

**Unemployment rate:** 18% (1996)

**Budget:**

*revenues:* \$11.2 million

*expenditures:* \$11 million, including capital expenditures of \$NA (FY92/93)

**Industries:** construction, crafts (furniture, lacework, fancy woodwork), fishing

**Industrial production growth rate:** NA%

**Electricity - production:** 6 million kWh (1998)

**Electricity - production by source:**

*fossil fuel:* 100%

*hydro:* 0%

*nuclear:* 0%

*other:* 0% (1998)

**Electricity - consumption:** 6 million kWh (1998)

**Electricity - exports:** 0 kWh (1998)

**Electricity - imports:** 0 kWh (1998)

**Agriculture - products:** corn, potatoes, vegetables; timber; fish, crawfish (on Tristan da Cunha)

**Exports:** \$704,000 (f.o.b., 1995)

**Exports - commodities:** fish (frozen, canned, and salt-dried skipjack, tuna), coffee, handicrafts

**Exports - partners:** South Africa, UK

**Imports:** \$14.434 million (c.i.f., 1995)

**Imports - commodities:** food, beverages, tobacco, fuel oils, animal feed, building materials, motor vehicles and parts, machinery and parts

**Imports - partners:** UK, South Africa

**Debt - external:** \$NA

**Economic aid - recipient:** \$12.6 million (1995); note - \$5.3 million from UK (1997)

**Currency:** 1 Saint Helenian pound = 100 pence

**Exchange rates:** Saint Helenian pounds per US\$1 - 0.6092 (January 2000), 0.6180 (1999), 0.6037 (1998), 0.6047 (1997), 0.6403 (1996), 0.6335 (1995); note - the Saint Helenian pound is at par with the British pound

**Fiscal year:** 1 April - 31 March

## Communications

**Telephones - main lines in use:** 2,000 (1994)

**Telephones - mobile cellular:** 0 (1994)

**Telephone system:**

*domestic:* automatic network; HF radiotelephone from Saint Helena to Ascension, then into worldwide submarine cable and satellite networks

*international:* major coaxial submarine cable relay point between South Africa, Portugal, and UK at Ascension; satellite earth stations - 2 Intelsat (Atlantic Ocean)

**Radio broadcast stations:** AM 1, FM 0, shortwave 0 (1998)

**Radios:** 3,000 (1997)

**Television broadcast stations:** 0 (1997)

**Televisions:** 2,000 (1997)

**Internet Service Providers (ISPs):** NA

**Communications - note:** Gough Island has a meteorological station

## Transportation

**Railways:** 0 km

**Highways:**

*total:* NA km (Saint Helena 118 km, Ascension NA km, Tristan da Cunha NA km)

*paved:* 180.7 km (Saint Helena 98 km, Ascension 80 km, Tristan da Cunha 2.70 km)

*unpaved:* NA km (Saint Helena 20 km, Ascension NA km, Tristan da Cunha NA km)

**Ports and harbors:** Georgetown (on Ascension), Jamestown

**Merchant marine:** none (1999 est.)

**Airports:** 1 (1999 est.)

**Airports - with paved runways:**

*total:* 1

*over 3,047 m:* 1 (1999 est.)

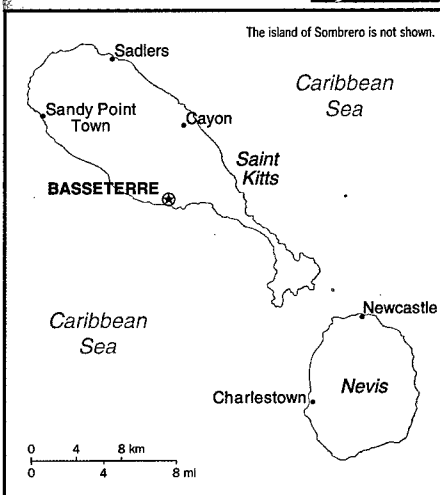
## Military

**Military - note:** defense is the responsibility of the UK

## Transnational Issues

**Disputes - international:** none

## Saint Kitts and Nevis



## Introduction

**Background:** First settled by the British in 1623, the islands along with Anguilla, became an associated state with full internal autonomy in 1967. Anguilla rebelled and was allowed to secede in 1971. St. Kitts and Nevis achieved independence in 1983. In 1998, a vote in Nevis on a referendum to separate from St. Kitts fell short of the two-thirds majority needed.

## Geography

**Location:** Caribbean, islands in the Caribbean Sea, about one-third of the way from Puerto Rico to Trinidad and Tobago

**Geographic coordinates:** 17 20 N, 62 45 W

**Map references:** Central America and the Caribbean

**Area:**

*total:* 261 sq km (Saint Kitts 168 sq km; Nevis 93 sq km)

*land:* 261 sq km

*water:* 0 sq km

**Area - comparative:** 1.5 times the size of Washington, DC

**Land boundaries:** 0 km

**Coastline:** 135 km

**Maritime claims:**

*continental shelf:* 200 nm or to the edge of the continental margin

*territorial sea:* 12 nm

*contiguous zone:* 24 nm

*exclusive economic zone:* 200 nm

**Climate:** tropical tempered by constant sea breezes; little seasonal temperature variation; rainy season (May to November)

**Terrain:** volcanic with mountainous interiors

**Elevation extremes:**

*lowest point:* Caribbean Sea 0 m

*highest point:* Mount Liamuiga 1,156 m

**Natural resources:** arable land

**Land use:**

*arable land:* 22%

## Saint Kitts and Nevis (continued)

*permanent crops:* 17%  
*permanent pastures:* 3%  
*forests and woodland:* 17%  
*other:* 41% (1993 est.)

**Irrigated land:** NA sq km

**Natural hazards:** hurricanes (July to October)

**Environment - current issues:** NA

**Environment - international agreements:**

*party to:* Biodiversity, Climate Change, Desertification, Endangered Species, Hazardous Wastes, Law of the Sea, Ozone Layer Protection, Ship Pollution, Whaling

*signed, but not ratified:* none of the selected agreements

### People

**Population:** 38,819 (July 2000 est.)

**Age structure:**

*0-14 years:* 30% (male 5,999; female 5,746)  
*15-64 years:* 61% (male 11,770; female 11,838)  
*65 years and over:* 9% (male 1,431; female 2,035) (2000 est.)

**Population growth rate:** -0.22% (2000 est.)

**Birth rate:** 19.06 births/1,000 population (2000 est.)

**Death rate:** 9.38 deaths/1,000 population (2000 est.)

**Net migration rate:** -11.85 migrant(s)/1,000 population (2000 est.)

**Sex ratio:**

*at birth:* 1.06 male(s)/female  
*under 15 years:* 1.04 male(s)/female  
*15-64 years:* 0.99 male(s)/female  
*65 years and over:* 0.7 male(s)/female  
*total population:* 0.98 male(s)/female (2000 est.)

**Infant mortality rate:** 16.72 deaths/1,000 live births (2000 est.)

**Life expectancy at birth:**

*total population:* 70.73 years  
*male:* 67.95 years  
*female:* 73.68 years (2000 est.)

**Total fertility rate:** 2.43 children born/woman (2000 est.)

**Nationality:**

*noun:* Kittitian(s), Nevisian(s)  
*adjective:* Kittitian, Nevisian

**Ethnic groups:** predominantly black some British, Portuguese, and Lebanese

**Religions:** Anglican, other Protestant, Roman Catholic

**Languages:** English

**Literacy:**

*definition:* age 15 and over has ever attended school  
*total population:* 97%  
*male:* 97%  
*female:* 98% (1980 est.)

### Government

**Country name:**

*conventional long form:* Federation of Saint Kitts and Nevis

*conventional short form:* Saint Kitts and Nevis

*former:* Federation of Saint Christopher and Nevis

**Data code:** SC

**Government type:** constitutional monarchy with Westminster-style parliament

**Capital:** Basseterre

**Administrative divisions:** 14 parishes; Christ Church Nichola Town, Saint Anne Sandy Point, Saint George Basseterre, Saint George Gingerland, Saint James Windward, Saint John Capisterre, Saint John Figtree, Saint Mary Cayon, Saint Paul Capisterre, Saint Paul Charlestown, Saint Peter Basseterre, Saint Thomas Lowland, Saint Thomas Middle Island, Trinity Palmetto Point

**Independence:** 19 September 1983 (from UK)

**National holiday:** Independence Day, 19 September (1983)

**Constitution:** 19 September 1983

**Legal system:** based on English common law

**Suffrage:** 18 years of age; universal

**Executive branch:**

*chief of state:* Queen ELIZABETH II (since 6 February 1952), represented by Governor General Dr. Cuthbert Montraville SEBASTIAN (since 1 January 1996)

*head of government:* Prime Minister Dr. Denzil DOUGLAS (since 6 July 1995) and Deputy Prime Minister Sam CONDOR (since 6 July 1995)

*cabinet:* Cabinet appointed by the governor general in consultation with the prime minister

*elections:* none; the monarch is hereditary; the governor general is appointed by the monarch; following legislative elections, the leader of the majority party or leader of a majority coalition is usually appointed prime minister by the governor general; deputy prime minister appointed by the governor general

**Legislative branch:** unicameral National Assembly (14 seats, 3 appointed and 11 popularly elected from single-member constituencies; members serve five-year terms)

*elections:* last held 3 July 1995 (next to be held by July 2000)

*election results:* percent of vote by party - SKLNP 58%, PAM 41%; seats by party - SKLNP 7, PAM 1, NRP 1, CCM 2

**Judicial branch:** Eastern Caribbean Supreme Court (based on Saint Lucia), one judge of the Supreme Court resides in Saint Kitts

**Political parties and leaders:** Concerned Citizens Movement or CCM [Vance AMORY]; Nevis Reformation Party or NRP [Joseph PARRY]; People's Action Movement or PAM [Dr. Kennedy SIMMONDS]; Saint Kitts and Nevis Labor Party or SKNLP [Dr. Denzil DOUGLAS]

**International organization participation:** ACP, C, Caricom, CDB, ECLAC, FAO, G-77, IBRD, ICFTU, ICRM, IDA, IFAD, IFC, IFRCS, ILO, IMF, Interpol, IOC, OAS, OECS, OPANAL, OPCW, UN, UNCTAD, UNESCO, UNIDO, UPU, WCL, WHO, WIPO, WTO

**Diplomatic representation in the US:**

*chief of mission:* Ambassador Dr. Osbert W. LIBURD  
*chancery:* 3216 New Mexico Avenue NW, Washington, DC 20016

*telephone:* [1] (202) 686-2636

**FAX:** [1] (202) 686-5740

**Diplomatic representation from the US:** the US does not have an embassy in Saint Kitts and Nevis; the US Ambassador in Barbados is accredited to Saint Kitts and Nevis

**Flag description:** divided diagonally from the lower hoist side by a broad black band bearing two white, five-pointed stars; the black band is edged in yellow; the upper triangle is green, the lower triangle is red

### Economy

**Economy - overview:** The economy has traditionally depended on the growing and processing of sugarcane; decreasing world prices have hurt the industry in recent years. Tourism, export-oriented manufacturing, and offshore banking activity have assumed larger roles. Most food is imported. The government has undertaken a program designed to revitalize the faltering sugar sector. It is also working to improve revenue collection in order to better fund social programs. In 1997 some leaders in Nevis were urging separation from Saint Kitts on the basis that Nevis was paying far more in taxes than it was receiving in government services, but the vote on cessation failed in August 1998. In late September 1998, Hurricane Georges caused approximately \$445 million in damages and limited GDP growth for the year.

**GDP:** purchasing power parity - \$244 million (1998 est.)

**GDP - real growth rate:** 1.6% (1998 est.)

**GDP - per capita:** purchasing power parity - \$6,000 (1998 est.)

**GDP - composition by sector:**

*agriculture:* 5.5%

*industry:* 22.5%

*services:* 72% (1996)

**Population below poverty line:** NA%

**Household income or consumption by percentage share:**

*lowest 10%:* NA%

*highest 10%:* NA%

**Inflation rate (consumer prices):** 1% (1998 est.)

**Labor force:** 18,172 (June 1995)

**Labor force - by occupation:** NA

**Unemployment rate:** 4.5% (1997)

**Budget:**

*revenues:* \$64.1 million

*expenditures:* \$73.3 million, including capital expenditures of \$10.4 million (1997 est.)

**Industries:** sugar processing, tourism, cotton, salt, copra, clothing, footwear, beverages

**Industrial production growth rate:** NA%

**Electricity - production:** 85 million kWh (1998)

**Electricity - production by source:**

*fossil fuel:* 100%

*hydro:* 0%

*nuclear:* 0%

*other:* 0% (1998)

**Electricity - consumption:** 79 million kWh (1998)

**Electricity - exports:** 0 kWh (1998)

**Electricity - imports:** 0 kWh (1998)

## Saint Kitts and Nevis *(continued)*

**Agriculture - products:** sugarcane, rice, yams, vegetables, bananas; fish

**Exports:** \$42 million (1998)

**Exports - commodities:** machinery, food, electronics, beverages, tobacco

**Exports - partners:** US 68.5%, UK 22.3%, Caricom countries 5.5% (1995 est.)

**Imports:** \$160 million (1998)

**Imports - commodities:** machinery, manufactures, food, fuels

**Imports - partners:** US 42.4%, Caricom countries 17.2%, UK 11.3% (1995 est.)

**Debt - external:** \$62 million (1997)

**Economic aid - recipient:** \$5.5 million (1995)

**Currency:** 1 East Caribbean dollar (EC\$) = 100 cents

**Exchange rates:** East Caribbean dollars (EC\$) per US\$1 - 2.7000 (fixed rate since 1976)

**Fiscal year:** calendar year

### Communications

**Telephones - main lines in use:** 14,000 (1995)

**Telephones - mobile cellular:** 0 (1995)

**Telephone system:** good interisland VHF/UHF/SHF radiotelephone connections and international link via Antigua and Barbuda and Saint Martin (Guadeloupe and Netherlands Antilles)

**domestic:** interisland links are handled by VHF/UHF/SHF radiotelephone

**international:** international calls are carried by radiotelephone to Antigua and Barbuda and from there switched to submarine cable or to Intelsat, or carried to Saint Martin (Guadeloupe and Netherlands Antilles) by radiotelephone and switched to Intelsat

**Radio broadcast stations:** AM 3, FM 1, shortwave 0 (1998)

**Radios:** 28,000 (1997)

**Television broadcast stations:** 1 (plus three repeaters) (1997)

**Televisions:** 10,000 (1997)

**Internet Service Providers (ISPs):** NA

### Transportation

**Railways:**

**total:** 58 km

**narrow gauge:** 58 km 0.762-m gauge on Saint Kitts to serve sugarcane plantations (1995)

**Highways:**

**total:** 320 km

**paved:** 136 km

**unpaved:** 184 km (1996 est.)

**Ports and harbors:** Basseterre, Charlestown

**Merchant marine:** none (1999 est.)

**Airports:** 2 (1999 est.)

**Airports - with paved runways:**

**total:** 2

**1,524 to 2,437 m:** 1

**914 to 1,523 m:** 1 (1999 est.)

### Military

**Military branches:** Royal Saint Kitts and Nevis Police Force, Coast Guard, Royal Saint Kitts and Nevis Defense Force

**Military expenditures - dollar figure:** \$NA

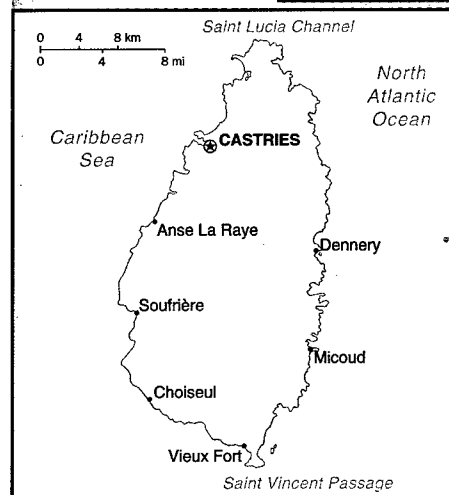

**Military expenditures - percent of GDP:** NA%

### Transnational Issues

**Disputes - international:** none

**Illicit drugs:** transshipment point for South American drugs destined for the US and Europe

## Saint Lucia



### Introduction

**Background:** The island, with its fine natural harbor at Castries, was contested between England and France throughout the 17th and early 18th centuries (changing possession 14 times); it was finally ceded to the UK in 1814. Self government was granted in 1967 and independence in 1979.

### Geography

**Location:** Caribbean, island between the Caribbean Sea and North Atlantic Ocean, north of Trinidad and Tobago

**Geographic coordinates:** 13 53 N, 60 68 W

**Map references:** Central America and the Caribbean

**Area:**

**total:** 620 sq km

**land:** 610 sq km

**water:** 10 sq km

**Area - comparative:** 3.5 times the size of Washington, DC

**Land boundaries:** 0 km

**Coastline:** 158 km

**Maritime claims:** 200 nm

**contiguous zone:** 24 nm

**exclusive economic zone:** 200 nm

**territorial sea:** 12 nm

**Climate:** tropical, moderated by northeast trade winds; dry season from January to April, rainy season from May to August

**Terrain:** volcanic and mountainous with some broad, fertile valleys

**Elevation extremes:**

**lowest point:** Caribbean Sea 0 m

**highest point:** Mount Gimie 950 m

**Natural resources:** forests, sandy beaches, minerals (pumice), mineral springs, geothermal potential

**Land use:**

**arable land:** 8%



## Saint Lucia (continued)

*permanent crops:* 21%

*permanent pastures:* 5%

*forests and woodland:* 13%

*other:* 53% (1993 est.)

**Irrigated land:** 10 sq km (1993 est.)

**Natural hazards:** hurricanes and volcanic activity  
**Environment - current issues:** deforestation; soil erosion, particularly in the northern region

**Environment - international agreements:**

*party to:* Biodiversity, Climate Change, Desertification, Endangered Species, Environmental Modification, Hazardous Wastes, Law of the Sea, Marine Dumping, Ozone Layer Protection, Whaling  
*signed, but not ratified:* Climate Change-Kyoto Protocol

### People

**Population:** 156,260 (July 2000 est.)

**Age structure:**

*0-14 years:* 33% (male 26,087; female 25,159)

*15-64 years:* 62% (male 47,420; female 49,290)

*65 years and over:* 5% (male 3,113; female 5,191) (2000 est.)

**Population growth rate:** 1.21% (2000 est.)

**Birth rate:** 22.19 births/1,000 population (2000 est.)

**Death rate:** 5.43 deaths/1,000 population (2000 est.)

**Net migration rate:** -4.67 migrant(s)/1,000 population (2000 est.)

**Sex ratio:**

*at birth:* 1.07 male(s)/female

*under 15 years:* 1.04 male(s)/female

*15-64 years:* 0.96 male(s)/female

*65 years and over:* 0.6 male(s)/female

*total population:* 0.96 male(s)/female (2000 est.)

**Infant mortality rate:** 15.64 deaths/1,000 live births (2000 est.)

**Life expectancy at birth:**

*total population:* 72.31 years

*male:* 68.74 years

*female:* 76.14 years (2000 est.)

**Total fertility rate:** 2.42 children born/woman (2000 est.)

**Nationality:**

*noun:* Saint Lucian(s)

*adjective:* Saint Lucian

**Ethnic groups:** black 90%, mixed 6%, East Indian 3%, white 1%

**Religions:** Roman Catholic 90%, Protestant 7%, Anglican 3%

**Languages:** English (official), French patois

**Literacy:**

*definition:* age 15 and over has ever attended school

*total population:* 67%

*male:* 65%

*female:* 69% (1980 est.)

### Government

**Country name:**

*conventional long form:* none

*conventional short form:* Saint Lucia

**Data code:** ST

**Government type:** Westminster-style parliamentary democracy

**Capital:** Castries

**Administrative divisions:** 11 quarters;

Anse-la-Raye, Castries, Choiseul, Dauphin, Dennery, Gros Islet, Laborie, Micoud, Praslin, Soufriere, Vieux Fort

**Independence:** 22 February 1979 (from UK)

**National holiday:** Independence Day, 22 February (1979)

**Constitution:** 22 February 1979

**Legal system:** based on English common law

**Suffrage:** 18 years of age; universal

**Executive branch:**

*chief of state:* Queen ELIZABETH II (since 6 February 1952), represented by Governor General Dr. Pearlette LOUISY (since September 1997)

*head of government:* Prime Minister Kenneth ANTHONY (since 24 May 1997) and Deputy Prime Minister Mario MICHEL (since 24 May 1997)

*cabinet:* Cabinet appointed by the governor general on the advice of the prime minister

*elections:* none; the monarch is hereditary; the governor general is appointed by the monarch; following legislative elections, the leader of the majority party or leader of a majority coalition is usually appointed prime minister by the governor general

**Legislative branch:** bicameral Parliament consists of the Senate (11 seats; six members appointed on the advice of the prime minister, three on the advice of the leader of the opposition, and two after consultation with religious, economic, and social groups) and the House of Assembly (17 seats; members are elected by popular vote from single-member constituencies to serve five-year terms)

*elections:* House of Assembly - last held 23 May 1997 (next to be held NA 2002)

*election results:* House of Assembly - percent of vote by party - NA; seats by party - SLP 16, UWP 1

**Judicial branch:** Eastern Caribbean Supreme Court (jurisdiction extends to Anguilla, Antigua and Barbuda, the British Virgin Islands, Dominica, Grenada, Montserrat, Saint Kitts and Nevis, Saint Lucia, and Saint Vincent and the Grenadines)

**Political parties and leaders:** National Freedom Party or NFP [Martinus FRANCOIS]; Saint Lucia Labor Party or SLP [Kenneth ANTHONY]; United Workers Party or UWP [leader NA]

**International organization participation:** ACCT (associate), ACP, C, Caricom, CDB, ECLAC, FAO, G-77, IBRD, ICAO, ICFTU, ICRM, IDA, IFAD, IFC, IFRCs, ILO, IMF, IMO, Intelsat (nonsignatory user), Interpol, IOC, ISO (subscriber), ITU, NAM, OAS, OECS, OPANAL, OPCW, UN, UNCTAD, UNESCO, UNIDO, UPU, WCL, WFTU, WHO, WIPO, WMO, WTrO

**Diplomatic representation in the US:**

*chief of mission:* Ambassador Sonia Merlyn JOHNNY  
*chancery:* 3216 New Mexico Avenue NW, Washington, DC 20016

*telephone:* [1] (202) 364-6792 through 6795

*FAX:* [1] (202) 364-6728

*consulate(s) general:* New York

**Diplomatic representation from the US:** the US does not have an embassy in Saint Lucia; the US Ambassador in Barbados is accredited to Saint Lucia

**Flag description:** blue, with a gold isosceles triangle below a black arrowhead; the upper edges of the arrowhead have a white border

### Economy

**Economy - overview:** The recent changes in the EU import preference regime and the increased competition from Latin American bananas have made economic diversification increasingly important in Saint Lucia. Improvement in the construction sector and growth of the tourism industry helped expand GDP in 1998-99. The agriculture sector registered its fifth year of decline in 1997 primarily because of a severe decline in banana production. The manufacturing sector is the most diverse in the Eastern Caribbean, and the government is beginning to develop regulations for the small offshore financial sector.

**GDP:** purchasing power parity - \$656 million (1998 est.)

**GDP - real growth rate:** 2.9% (1998 est.)

**GDP - per capita:** purchasing power parity - \$4,300 (1998 est.)

**GDP - composition by sector:**

*agriculture:* 10.7%

*industry:* 32.3%

*services:* 57% (1996 est.)

**Population below poverty line:** NA%

**Household income or consumption by percentage share:**

*lowest 10%:* NA%

*highest 10%:* NA%

**Inflation rate (consumer prices):** 3.7% (1998 est.)

**Labor force:** 43,800

**Labor force - by occupation:** agriculture 43.4%, services 38.9%, industry and commerce 17.7% (1983 est.)

**Unemployment rate:** 15% (1996 est.)

**Budget:**

*revenues:* \$141.2 million

*expenditures:* \$146.7 million, including capital expenditures of \$25.1 million (FY97/98 est.)

**Industries:** clothing, assembly of electronic components, beverages, corrugated cardboard boxes, tourism, lime processing, coconut processing  
**Industrial production growth rate:** -8.9% (1997 est.)

**Electricity - production:** 110 million kWh (1998)

**Electricity - production by source:**

*fossil fuel:* 100%

*hydro:* 0%

*nuclear:* 0%

*other:* 0% (1998)

**Electricity - consumption:** 102 million kWh (1998)

**Electricity - exports:** 0 kWh (1998)

**Electricity - imports:** 0 kWh (1998)

## Saint Lucia (continued)

**Agriculture - products:** bananas, coconuts, vegetables, citrus, root crops, cocoa

**Exports:** \$75 million (1998)

**Exports - commodities:** bananas 41%, clothing, cocoa, vegetables, fruits, coconut oil

**Exports - partners:** UK 50%, US 24%, Caricom countries 16% (1995)

**Imports:** \$290 million (1998)

**Imports - commodities:** food 23%, manufactured goods 21%, machinery and transportation equipment 19%, chemicals, fuels

**Imports - partners:** US 36%, Caricom countries 22%, UK 11%, Japan 5%, Canada 4% (1995)

**Debt - external:** \$135 million (1998)

**Economic aid - recipient:** \$51.8 million (1995)

**Currency:** 1 East Caribbean dollar (EC\$) = 100 cents

**Exchange rates:** East Caribbean dollars (EC\$) per US\$1 - 2.7000 (fixed rate since 1976)

**Fiscal year:** 1 April - 31 March

### Communications

**Telephones - main lines in use:** 31,000 (1995)

**Telephones - mobile cellular:** 1,000 (1995)

**Telephone system:**

*domestic:* system is automatically switched

*international:* direct microwave radio relay link with Martinique and Saint Vincent and the Grenadines; tropospheric scatter to Barbados; international calls beyond these countries are carried by Intelsat from Martinique

**Radio broadcast stations:** AM 2, FM 7 (plus 3 repeaters), shortwave 0 (1998)

**Radios:** 111,000 (1997)

**Television broadcast stations:** 3 (of which two are commercial stations and one is a community antenna television or CATV channel) (1997)

**Televisions:** 32,000 (1997)

**Internet Service Providers (ISPs):** NA

### Transportation

**Railways:** 0 km

**Highways:**

*total:* 1,210 km

*paved:* 63 km

*unpaved:* 1,147 km (1996 est.)

**Ports and harbors:** Castries, Vieux Fort

**Merchant marine:** none (1999 est.)

**Airports:** 2 (1999 est.)

**Airports - with paved runways:**

*total:* 2

*2,438 to 3,047 m:* 1

*1,524 to 2,437 m:* 1 (1999 est.)

### Military

**Military branches:** Royal Saint Lucia Police Force (includes Special Service Unit), Coast Guard

**Military expenditures - dollar figure:** \$5 million (FY91/92)

**Military expenditures - percent of GDP:** 2% (FY91/92)

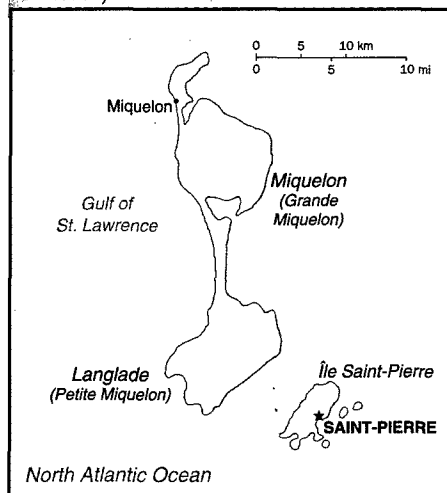
### Transnational Issues

**Disputes - international:** none

**Illicit drugs:** transit point for South American drugs destined for the US and Europe

## Saint Pierre and Miquelon

(territorial collectivity of France)



### Introduction

**Background:** First settled by the French in the early 17th century, the islands represent the sole remaining vestige of France's once vast North American possessions.

### Geography

**Location:** Northern North America, islands in the North Atlantic Ocean, south of Newfoundland (Canada)

**Geographic coordinates:** 46 50 N, 56 20 W

**Map references:** North America

**Area:**

*total:* 242 sq km

*land:* 242 sq km

*water:* 0 sq km

*note:* includes eight small islands in the Saint Pierre and the Miquelon groups

**Area - comparative:** 1.5 times the size of Washington, DC

**Land boundaries:** 0 km

**Coastline:** 120 km

**Maritime claims:**

*exclusive economic zone:* 200 nm

*territorial sea:* 12 nm

**Climate:** cold and wet, with much mist and fog; spring and autumn are windy

**Terrain:** mostly barren rock

**Elevation extremes:**

*lowest point:* Atlantic Ocean 0 m

*highest point:* Morne de la Grande Montagne 240 m

**Natural resources:** fish, deepwater ports

**Land use:**

*arable land:* 13%

*permanent crops:* 0%

*permanent pastures:* 0%

*forests and woodland:* 4%

*other:* 83% (1993 est.)

## Saint Pierre and Miquelon (continued)

**Irrigated land:** NA sq km  
**Natural hazards:** persistent fog throughout the year can be a maritime hazard  
**Environment - current issues:** NA  
**Geography - note:** vegetation scanty

### People

**Population:** 6,896 (July 2000 est.)  
**Age structure:**  
0-14 years: 26.19% (male 924; female 882)  
15-64 years: 64.01% (male 2,254; female 2,160)  
65 years and over: 9.8% (male 286; female 390) (2000 est.)  
**Population growth rate:** 0.49% (2000 est.)  
**Birth rate:** 16.53 births/1,000 population (2000 est.)  
**Death rate:** 6.67 deaths/1,000 population (2000 est.)  
**Net migration rate:** -4.93 migrant(s)/1,000 population (2000 est.)  
**Sex ratio:**  
at birth: 1.04 male(s)/female  
under 15 years: 1.05 male(s)/female  
15-64 years: 1.04 male(s)/female  
65 years and over: 0.73 male(s)/female  
total population: 1.01 male(s)/female (2000 est.)  
**Infant mortality rate:** 8.61 deaths/1,000 live births (2000 est.)  
**Life expectancy at birth:**  
total population: 77.6 years  
male: 75.36 years  
female: 79.95 years (2000 est.)  
**Total fertility rate:** 2.14 children born/woman (2000 est.)  
**Nationality:**  
noun: Frenchman(men), Frenchwoman(women)  
adjective: French  
**Ethnic groups:** Basques and Bretons (French fishermen)  
**Religions:** Roman Catholic 99%  
**Languages:** French  
**Literacy:**  
definition: age 15 and over can read and write  
total population: 99%  
male: 99%  
female: 99% (1982 est.)

### Government

**Country name:**  
*conventional long form:* Territorial Collectivity of Saint Pierre and Miquelon  
*conventional short form:* Saint Pierre and Miquelon  
*local long form:* Departement de Saint-Pierre et Miquelon  
*local short form:* Saint-Pierre et Miquelon  
**Data code:** SB  
**Dependency status:** self-governing territorial collectivity of France  
**Government type:** NA  
**Capital:** Saint-Pierre  
**Administrative divisions:** none (territorial collectivity of France)

*note:* there are no first-order administrative divisions approved by the US Government, but there are two communes - Saint Pierre, Miquelon

**Independence:** none (territorial collectivity of France; has been under French control since 1763)  
**National holiday:** National Day, Taking of the Bastille, 14 July (1789)

**Constitution:** 28 September 1958 (French Constitution)

**Legal system:** French law with special adaptations for local conditions, such as housing and taxation

**Suffrage:** 18 years of age; universal

#### Executive branch:

*chief of state:* President Jacques CHIRAC of France (since 17 May 1995), represented by Prefect Remi THUAU (since NA)

*head of government:* President of the General Council Bernard LE SOAVEC (since NA 1996)  
*cabinet:* NA

*elections:* French president elected by popular vote for a seven-year term; prefect appointed by the French president on the advice of the French Ministry of Interior; president of the General Council is elected by the members of the council

**Legislative branch:** unicameral General Council or Conseil General (19 seats - 15 from Saint Pierre and 4 from Miquelon; members are elected by popular vote to serve six-year terms)

*elections:* elections last held 20 March 1994 (next to be held NA April 2000)

*election results:* percent of vote by party - NA; seats by party - RPR 15, other 4

*note:* Saint Pierre and Miquelon elect 1 seat to the French Senate; elections last held NA September 1995 (next to be held NA September 2004); results - percent of vote by party - NA; seats by party - RPR 1; Saint Pierre and Miquelon also elects 1 seat to the French National Assembly; elections last held 25 May-1 June 1997 (next to be held NA 2002); results - percent of vote by party - NA; seats by party - UDF 1  
**Judicial branch:** Superior Tribunal of Appeals or Tribunal Supérieur d'Appel

**Political parties and leaders:** Rassemblement pour la République or RPR [leader NA]; Socialist Party or PS [leader NA]; Union pour la Démocratie Française or UDF [leader NA]

**International organization participation:** FZ, WFTU

**Diplomatic representation in the US:** none (territorial collectivity of France)

**Diplomatic representation from the US:** none (territorial collectivity of France)

**Flag description:** a yellow sailing ship facing the hoist side rides on a dark blue background with a black wave line under the ship; on the hoist side, a vertical band is divided into three parts: the top part is red with a green diagonal cross extending to the corners overlaid by a white cross dividing the square into four sections; the middle part has a white background with an ermine pattern; the third part has a red background with two stylized yellow lions outlined in black, one on top of the other; the flag of France is used for official occasions

### Economy

**Economy - overview:** The inhabitants have traditionally earned their livelihood by fishing and by servicing fishing fleets operating off the coast of Newfoundland. The economy has been declining, however, because of disputes with Canada over fishing quotas and a steady decline in the number of ships stopping at Saint Pierre. In 1992, an arbitration panel awarded the islands an exclusive economic zone of 12,348 sq km to settle a longstanding territorial dispute with Canada, although it represents only 25% of what France had sought. The islands are heavily subsidized by France to the great betterment of living standards. The government hopes an expansion of tourism will boost economic prospects.

**GDP:** purchasing power parity - \$74 million (1996 est.); supplemented by annual payments from France of about \$65 million

**GDP - real growth rate:** NA%

**GDP - per capita:** purchasing power parity - \$11,000 (1996 est.)

**GDP - composition by sector:**

agriculture: NA%

industry: NA%

services: NA%

**Population below poverty line:** NA%

**Household income or consumption by percentage share:**

lowest 10%: NA%

highest 10%: NA%

**Inflation rate (consumer prices):** 2.1% (1991-96 average)

**Labor force:** 3,000 (1997)

**Labor force - by occupation:** fishing 18%, industry (mainly fish-processing) 41%, services 41% (1996 est.)

**Unemployment rate:** 9.8% (1997)

#### Budget:

*revenues:* \$70 million

*expenditures:* \$60 million, including capital expenditures of \$24 million (1996 est.)

**Industries:** fish processing and supply base for fishing fleets; tourism

**Industrial production growth rate:** NA%

**Electricity - production:** 40 million kWh (1998)

**Electricity - production by source:**

fossil fuel: 100%

hydro: 0%

nuclear: 0%

other: 0% (1998)

**Electricity - consumption:** 37 million kWh (1998)

**Electricity - exports:** 0 kWh (1998)

**Electricity - imports:** 0 kWh (1998)

**Agriculture - products:** vegetables; poultry, cattle, sheep, pigs; fish

**Exports:** \$5 million (f.o.b., 1997)

**Exports - commodities:** fish and fish products, mollusks and crustaceans, fox and mink pelts

**Exports - partners:** US, France, UK, Canada, Portugal

**Imports:** \$66 million (c.i.f., 1997 est.)

## Saint Pierre and Miquelon (continued)

**Imports - commodities:** meat, clothing, fuel, electrical equipment, machinery, building materials

**Imports - partners:** Canada, France, US, Netherlands, UK

**Debt - external:** \$NA

**Economic aid - recipient:** approximately \$65 million in annual grants from France

**Currency:** 1 French franc (F) = 100 centimes

**Exchange rates:** euros per US\$1 - 0.98673 (January 2000), 0.93863 (1999); French francs (F) per US\$1 - 5.65 (January 1999), 5.8995 (1998), 5.8367 (1997), 5.1155 (1996), 4.9915 (1995)

**Fiscal year:** calendar year

### Communications

**Telephones - main lines in use:** 4,000 (1994)

**Telephones - mobile cellular:** 0 (1994)

**Telephone system:**

*domestic:* NA

*international:* radiotelephone communication with most countries in the world; 1 earth station in French domestic satellite system

**Radio broadcast stations:** AM 1, FM 4, shortwave 0 (1998)

**Radios:** 4,000 (1997)

**Television broadcast stations:** 0 (there are, however, two repeaters which rebroadcast programs from France, Canada, and the US) (1997)

**Televisions:** 4,000 (1997)

**Internet Service Providers (ISPs):** NA

### Transportation

**Railways:** 0 km

**Highways:**

*total:* 114 km

*paved:* 69 km

*unpaved:* 45 km (1994 est.)

**Ports and harbors:** Saint Pierre

**Merchant marine:** none (1999 est.)

**Airports:** 2 (1999 est.)

**Airports - with paved runways:**

*total:* 2

*1,524 to 2,437 m:* 1

*914 to 1,523 m:* 1 (1999 est.)

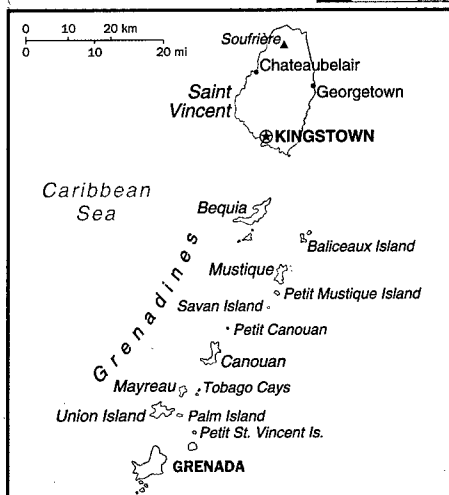
### Military

**Military - note:** defense is the responsibility of France

### Transnational Issues

**Disputes - international:** none

## Saint Vincent and the Grenadines



### Introduction

**Background:** Disputed between France and Great Britain in the 18th century, Saint Vincent was ceded to the latter in 1783. Autonomy was granted in 1969, and independence in 1979.

### Geography

**Location:** Caribbean, islands in the Caribbean Sea, north of Trinidad and Tobago

**Geographic coordinates:** 13 15 N, 61 12 W

**Map references:** Central America and the Caribbean

**Area:**

*total:* 389 sq km (Saint Vincent 344 sq km)

*land:* 389 sq km

*water:* 0 sq km

**Area - comparative:** twice the size of Washington, DC

**Land boundaries:** 0 km

**Coastline:** 84 km

**Maritime claims:**

*contiguous zone:* 24 nm

*continental shelf:* 200 nm

*exclusive economic zone:* 200 nm

*territorial sea:* 12 nm

**Climate:** tropical; little seasonal temperature variation; rainy season (May to November)

**Terrain:** volcanic, mountainous

**Elevation extremes:**

*lowest point:* Caribbean Sea 0 m

*highest point:* Soufriere 1,234 m

**Natural resources:** hydropower, cropland

**Land use:**

*arable land:* 10%

*permanent crops:* 18%

*permanent pastures:* 5%

*forests and woodland:* 36%

*other:* 31% (1993 est.)

**Irrigated land:** 10 sq km (1993 est.)

**Natural hazards:** hurricanes; Soufriere volcano on the island of Saint Vincent is a constant threat

**Environment - current issues:** pollution of coastal waters and shorelines from discharges by pleasure yachts and other effluents; in some areas, pollution is severe enough to make swimming prohibitive

**Environment - international agreements:**

*party to:* Biodiversity, Climate Change, Desertification, Endangered Species, Environmental Modification, Hazardous Wastes, Law of the Sea, Ozone Layer Protection, Ship Pollution, Whaling  
*signed, but not ratified:* Climate Change-Kyoto Protocol

**Geography - note:** the administration of the islands of the Grenadines group is divided between Saint Vincent and the Grenadines and Grenada

### People

**Population:** 115,461 (July 2000 est.)

**Age structure:**

*0-14 years:* 30% (male 17,868; female 17,263)

*15-64 years:* 63% (male 37,377; female 35,623)

*65 years and over:* 7% (male 3,144; female 4,186) (2000 est.)

**Population growth rate:** 0.43% (2000 est.)

**Birth rate:** 18.25 births/1,000 population (2000 est.)

**Death rate:** 6.21 deaths/1,000 population (2000 est.)

**Net migration rate:** -7.75 migrant(s)/1,000 population (2000 est.)

**Sex ratio:**

*at birth:* 1.03 male(s)/female

*under 15 years:* 1.04 male(s)/female

*15-64 years:* 1.05 male(s)/female

*65 years and over:* 0.75 male(s)/female

*total population:* 1.02 male(s)/female (2000 est.)

**Infant mortality rate:** 17.06 deaths/1,000 live births (2000 est.)

**Life expectancy at birth:**

*total population:* 72.3 years

*male:* 70.6 years

*female:* 74.06 years (2000 est.)

**Total fertility rate:** 2.11 children born/woman (2000 est.)

**Nationality:**

*noun:* Saint Vincentian(s) or Vincentian(s)

*adjective:* Saint Vincentian or Vincentian

**Ethnic groups:** black 66%, mixed 19%, East Indian 6%, Carib Amerindian 2%

**Religions:** Anglican 47%, Methodist 28%, Roman Catholic 13%, Seventh-Day Adventist, Hindu, other Protestant

**Languages:** English, French patois

**Literacy:**

*definition:* age 15 and over has ever attended school

*total population:* 96%

*male:* 96%

*female:* 96% (1970 est.)

### Government

**Country name:**

*conventional long form:* none

*conventional short form:* Saint Vincent and the Grenadines

## Saint Vincent and the Grenadines (continued)

**Data code:** VC

**Government type:** parliamentary democracy; independent sovereign state within the Commonwealth

**Capital:** Kingstown

**Administrative divisions:** 6 parishes; Charlotte, Grenadines, Saint Andrew, Saint David, Saint George, Saint Patrick

**Independence:** 27 October 1979 (from UK)

**National holiday:** Independence Day, 27 October (1979)

**Constitution:** 27 October 1979

**Legal system:** based on English common law

**Suffrage:** 18 years of age; universal

**Executive branch:**

*chief of state:* Queen ELIZABETH II (since 6 February 1952), represented by Governor General Sir Charles ANTROBUS (since NA)

*head of government:* Prime Minister James F.

MITCHELL (since 30 July 1984)

*cabinet:* Cabinet appointed by the governor general on the advice of the prime minister

*elections:* none; the monarch is hereditary; the governor general is appointed by the monarch; following legislative elections, the leader of the majority party is usually appointed prime minister by the governor general; deputy prime minister appointed by the governor general on the advice of the prime minister

**Legislative branch:** unicameral House of Assembly (21 seats, 15 elected representatives and 6 appointed senators; representatives are elected by popular vote from single-member constituencies to serve five-year terms)

*elections:* last held 15 June 1998 (next to be held by NA May 2003)

*election results:* percent of vote by party - NA; seats by party - NDP 8, ULP 7

**Judicial branch:** Eastern Caribbean Supreme Court (based on Saint Lucia), one judge of the Supreme Court resides in Saint Vincent

**Political parties and leaders:** National Reform Party or NRP [Joel MIGUEL]; New Democratic Party or NDP [James F. MITCHELL]; Progressive Labor Party or PLP [leader NA]; United People's Movement or UPM [Adrian SAUNDERS]; Unity Labor Party or ULP [Ralph GONSALVES] (formed by the coalition of Saint Vincent Labor Party or SVLP and the Movement for National Unity or MNU)

**International organization participation:** ACP, C, Caricom, CDB, ECLAC, FAO, G-77, IBRD, ICAO, ICFTU, ICRM, IDA, IFAD, IFRCS, ILO, IMF, IMO, Intelsat (nonsignatory user), Interpol, IOC, ITU, OAS, OECS, OPANAL, OPCW, UN, UNCTAD, UNESCO, UNIDO, UPU, WCL, WFTU, WHO, WIPO, WTrO

**Diplomatic representation in the US:**

*chief of mission:* Ambassador Kingsley C. A. LAYNE  
*chancery:* 3216 New Mexico Avenue NW, Washington, DC 20016

*telephone:* [1] (202) 364-6730

*FAX:* [1] (202) 364-6736

**Diplomatic representation from the US:** the US does not have an embassy in Saint Vincent and the Grenadines; the US Ambassador in Barbados is accredited to Saint Vincent and the Grenadines  
**Flag description:** three vertical bands of blue (hoist side), gold (double width), and green; the gold band bears three green diamonds arranged in a V pattern

### Economy

**Economy - overview:** Agriculture, dominated by banana production, is the most important sector of this lower-middle-income economy. The services sector, based mostly on a growing tourist industry, is also important. The government has been relatively unsuccessful at introducing new industries, and a high unemployment rate of 22% continues. The continuing dependence on a single crop represents the biggest obstacle to the islands' development; tropical storms wiped out substantial portions of crops in both 1994 and 1995. The tourism sector has considerable potential for development over the next decade. Recent growth has been stimulated by strong activity in the construction sector and an improvement in tourism. There is a small manufacturing sector and a small offshore financial sector whose particularly restrictive secrecy laws have caused some international concern.

**GDP:** purchasing power parity - \$309 million (1999 est.)

**GDP - real growth rate:** 4% (1999 est.)

**GDP - per capita:** purchasing power parity - \$2,600 (1999 est.)

**GDP - composition by sector:**

*agriculture:* 10.6%

*industry:* 17.5%

*services:* 71.9% (1996 est.)

**Population below poverty line:** NA%

**Household income or consumption by percentage share:**

*lowest 10%:* NA%

*highest 10%:* NA%

**Inflation rate (consumer prices):** 2% (1999 est.)

**Labor force:** 67,000 (1984 est.)

**Labor force - by occupation:** agriculture 26%, industry 17%, services 57% (1980 est.)

**Unemployment rate:** 22% (1997 est.)

**Budget:**

*revenues:* \$85.7 million

*expenditures:* \$98.6 million, including capital expenditures of \$25.7 million (1997 est.)

**Industries:** food processing, cement, furniture, clothing, starch

**Industrial production growth rate:** -0.9% (1997 est.)

**Electricity - production:** 64 million kWh (1998)

**Electricity - production by source:**

*fossil fuel:* 67.19%

*hydro:* 32.81%

*nuclear:* 0%

*other:* 0% (1998)

**Electricity - consumption:** 60 million kWh (1998)

**Electricity - exports:** 0 kWh (1998)

**Electricity - imports:** 0 kWh (1998)

**Agriculture - products:** bananas, coconuts, sweet potatoes, spices; small numbers of cattle, sheep, pigs, goats; fish

**Exports:** \$47.8 million (1998 est.)

**Exports - commodities:** bananas 39%, eddoes and dasheen (taro), arrowroot starch, tennis racquets

**Exports - partners:** Caricom countries 49%, UK 16%, US 10% (1995)

**Imports:** \$180 million (1998 est.)

**Imports - commodities:** foodstuffs, machinery and equipment, chemicals and fertilizers, minerals and fuels

**Imports - partners:** US 36%, Caricom countries 28%, UK 13% (1995)

**Debt - external:** \$83.6 million (1997)

**Economic aid - recipient:** \$47.5 million (1995); note - EU \$34.5 million (1998)

**Currency:** 1 East Caribbean dollar (EC\$) = 100 cents

**Exchange rates:** East Caribbean dollars (EC\$) per US\$1 - 2.7000 (fixed rate since 1976)

**Fiscal year:** calendar year

### Communications

**Telephones - main lines in use:** 20,500 (1998)

**Telephones - mobile cellular:** 83 (1993)

**Telephone system:**

*domestic:* islandwide, fully automatic telephone system; VHF/UHF radiotelephone from Saint Vincent to the other islands of the Grenadines

*international:* VHF/UHF radiotelephone from Saint Vincent to Barbados; new SHF radiotelephone to Grenada and to Saint Lucia; access to Intelsat earth station in Martinique through Saint Lucia

**Radio broadcast stations:** AM 1, FM 3, shortwave 0 (1998)

**Radios:** 77,000 (1997)

**Television broadcast stations:** 1 (plus three repeaters) (1997)

**Televisions:** 18,000 (1997)

**Internet Service Providers (ISPs):** NA

### Transportation

**Railways:** 0 km

**Highways:**

*total:* 1,040 km

*paved:* 320 km

*unpaved:* 720 km (1996 est.)

**Ports and harbors:** Kingstown

**Merchant marine:**

*total:* 825 ships (1,000 GRT or over) totaling 7,253,092 GRT/10,894,566 DWT

*ships by type:* barge carrier 1, bulk 142, cargo 400, chemical tanker 31, combination bulk 10, combination ore/oil 5, container 47, liquefied gas 5, livestock carrier 5, multi-functional large load carrier 3, passenger 3, petroleum tanker 60, refrigerated cargo 41, roll-on/roll-off 51, short-sea passenger 12, specialized tanker 8, vehicle carrier 1 (1999 est.)

## Saint Vincent and the Grenadines

(continued)

**note:** a flag of convenience registry; includes ships from 20 countries among which are Croatia 17, Slovenia 7, China 5, Greece 5, UAE 3, Norway 2, Japan 2, and Ukraine 2 (1998 est.)

**Airports:** 6 (1999 est.)

**Airports - with paved runways:**

**total:** 5

914 to 1,523 m: 3

under 914 m: 2 (1999 est.)

**Airports - with unpaved runways:**

**total:** 1

under 914 m: 1 (1999 est.)

### Military

**Military branches:** Royal Saint Vincent and the Grenadines Police Force (includes Special Service Unit), Coast Guard

**Military expenditures - dollar figure:** \$NA

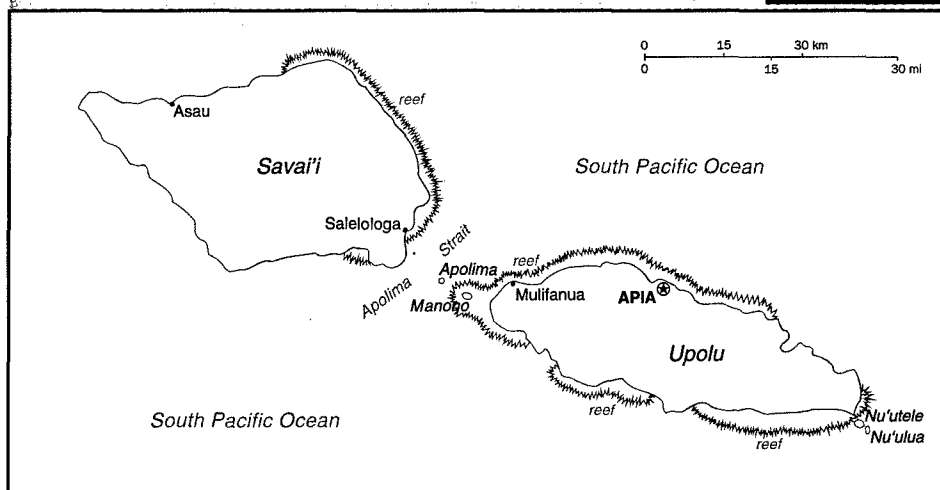
**Military expenditures - percent of GDP:** NA%

### Transnational Issues

**Disputes - international:** none

**Illicit drugs:** transshipment point for South American drugs destined for the US and Europe

## Samoa



### Introduction

**Background:** New Zealand occupied the German protectorate of Western Samoa at the outbreak of World War I in 1914. It continued to administer the islands as a mandate and then as a trust territory until 1962, when the islands became the first Polynesian nation to reestablish independence in the 20th century. The country dropped the "Western" from its name in 1997.

### Geography

**Location:** Oceania, group of islands in the South Pacific Ocean, about one-half of the way from Hawaii to New Zealand

**Geographic coordinates:** 13 35 S, 172 20 W

**Map references:** Oceania

**Area:**

**total:** 2,860 sq km

**land:** 2,850 sq km

**water:** 10 sq km

**Area - comparative:** slightly smaller than Rhode Island

**Land boundaries:** 0 km

**Coastline:** 403 km

**Maritime claims:**

**exclusive economic zone:** 200 nm

**territorial sea:** 12 nm

**Climate:** tropical; rainy season (October to March), dry season (May to October)

**Terrain:** narrow coastal plain with volcanic, rocky, rugged mountains in interior

**Elevation extremes:**

**lowest point:** Pacific Ocean 0 m

**highest point:** Mauga Silisili 1,857 m

**Natural resources:** hardwood forests, fish, hydropower

**Land use:**

**arable land:** 19%

**permanent crops:** 24%

**permanent pastures:** 0%

**forests and woodland:** 47%

**other:** 10%

**Irrigated land:** NA sq km

**Natural hazards:** occasional typhoons; active volcanism

**Environment - current issues:** soil erosion

**Environment - international agreements:**

**party to:** Biodiversity, Climate Change, Desertification, Law of the Sea, Nuclear Test Ban, Ozone Layer Protection

**signed, but not ratified:** Climate Change-Kyoto Protocol

### People

**Population:** 179,466 (July 2000 est.)

**Age structure:**

**0-14 years:** 33% (male 30,288; female 29,323)

**15-64 years:** 61% (male 69,566; female 40,402)

**65 years and over:** 6% (male 4,623; female 5,264) (2000 est.)

**Population growth rate:** -0.22% (2000 est.)

**Birth rate:** 15.59 births/1,000 population (2000 est.)

**Death rate:** 6.24 deaths/1,000 population (2000 est.)

**Net migration rate:** -11.59 migrant(s)/1,000 population (2000 est.)

**Sex ratio:**

**at birth:** 1.05 male(s)/female

**under 15 years:** 1.03 male(s)/female

**15-64 years:** 1.72 male(s)/female

**65 years and over:** 0.88 male(s)/female

**total population:** 1.39 male(s)/female (2000 est.)

**Infant mortality rate:** 32.75 deaths/1,000 live births (2000 est.)

**Life expectancy at birth:**

**total population:** 69.2 years

**male:** 66.48 years

**female:** 72.06 years (2000 est.)

**Total fertility rate:** 3.5 children born/woman (2000 est.)

## Samoa (continued)

### Nationality:

*noun:* Samoan(s)

*adjective:* Samoan

**Ethnic groups:** Samoan 92.6%, Euronesians 7% (persons of European and Polynesian blood), Europeans 0.4%

**Religions:** Christian 99.7% (about one-half of population associated with the London Missionary Society; includes Congregational, Roman Catholic, Methodist, Latter-Day Saints, Seventh-Day Adventist)

**Languages:** Samoan (Polynesian), English

### Literacy:

*definition:* age 15 and over can read and write

*total population:* 97%

*male:* 97%

*female:* 97% (1971 est.)

## Government

### Country name:

*conventional long form:* Independent State of Samoa

*conventional short form:* Samoa

*former:* Western Samoa

**Data code:** WS

**Government type:** constitutional monarchy under native chief

**Capital:** Apia

**Administrative divisions:** 11 districts; A'ana, Aiga-i-le-Tai, Atua, Fa'asaleleaga, Gaga'emauga, Gagaifomauga, Palauli, Satupa'itea, Tuamasaga, Va'a-o-Fonoti, Vaisigano

**Independence:** 1 January 1962 (from New Zealand-administered UN trusteeship)

**National holiday:** National Day, 1 June (1962)

**Constitution:** 1 January 1962

**Legal system:** based on English common law and local customs; judicial review of legislative acts with respect to fundamental rights of the citizen; has not accepted compulsory ICJ jurisdiction

**Suffrage:** 21 years of age; universal

### Executive branch:

*chief of state:* Chief Susuga MALIETOA Tanumafili II (cochief of state from 1 January 1962 until becoming sole chief of state 5 April 1963)

*head of government:* Prime Minister TUILA'EPA Sailele Malielegaoi (since 24 November 1998); note - TUILA'EPA served as deputy prime minister since 1992; he assumed the prime ministership in November 1998 when former Prime Minister TOFILAU Eti Alesana resigned in poor health; the post of deputy prime minister is currently vacant  
*cabinet:* Cabinet consists of 12 members, appointed by the chief of state with the prime minister's advice  
*elections:* upon the death of Chief Susuga MALIETOA Tanumafili II, a new chief of state will be elected by the Legislative Assembly to serve a five-year term; prime minister appointed by the chief of state with the approval of the Legislative Assembly

**Legislative branch:** unicameral Legislative Assembly or Fono (49 seats - 47 elected by Samoans, 2 elected by non-Samoans; only chiefs (matai) may stand for election to the Fono; members serve five-year terms)

*elections:* last held 26 April 1996 (next to be held by NA April 2001)

*election results:* percent of vote by party - HRPP 45.17%, SNDP 27.1%, independents 23.7%; seats by party - HRPP 25, SNDP 13, independents 11

**Judicial branch:** Supreme Court; Court of Appeal

**Political parties and leaders:** Human Rights Protection Party or HRPP [TUILA'EPA Sailele Malielegaoi, chairman]; Samoa All People's Party or SAPP [Matatumua MAIMOAGA]; Samoan National Development Party or SNDP [TAPUA Tamasese Efi, chairman] (opposition); Samoan Progressive Conservative Party [LEOTA Ituau Ale]

**International organization participation:** ACP, AsDB, C, ESCAP, FAO, G-77, IBRD, ICAO, ICFTU, ICRM, IDA, IFAD, IFC, IFRCS, IMF, IMO, Intelsat (nonsignatory user), IOC, ITU, OPCW, Sparteca, SPC, SPF, UN, UNCTAD, UNESCO, UPU, WHO, WIPO, WMO

### Diplomatic representation in the US:

*chief of mission:* Ambassador Tuiloma Neroni SLADE  
*chancery:* 800 Second Avenue, Suite 400D, New York, NY 10017

*telephone:* [1] (212) 599-6196, 6197

*FAX:* [1] (212) 599-0797

### Diplomatic representation from the US:

*chief of mission:* Ambassador Carol MOSELEY BRAUN (Ambassador to New Zealand and Samoa, resides in Wellington, New Zealand)

*embassy:* 5th floor, Beach Road, Apia

*mailing address:* P. O. Box 3430, Apia

*telephone:* [685] 21631

*FAX:* [685] 22030

**Flag description:** red with a blue rectangle in the upper hoist-side quadrant bearing five white five-pointed stars representing the Southern Cross constellation

## Economy

**Economy - overview:** The economy of Samoa has traditionally been dependent on development aid, private family remittances from overseas, and agricultural exports. The country is vulnerable to devastating storms. Agriculture employs two-thirds of the labor force, and furnishes 90% of exports, featuring coconut cream, coconut oil, and copra. Outside of a large automotive wire harness factory, the manufacturing sector mainly processes agricultural products. Tourism is an expanding sector; more than 70,000 tourists visited the islands in 1996. The Samoan Government has called for deregulation of the financial sector, encouragement of investment, and continued fiscal discipline. Observers point to the flexibility of the labor market as a basic strength for future economic advances.

**GDP:** purchasing power parity - \$485 million (1998 est.)

**GDP - real growth rate:** 1.8% (1998 est.)

**GDP - per capita:** purchasing power parity - \$2,100 (1998 est.)

**GDP - composition by sector:**

*agriculture:* 40%

*industry:* 25%

*services:* 35% (1996 est.)

**Population below poverty line:** NA%

**Household income or consumption by percentage share:**

*lowest 10%:* NA%

*highest 10%:* NA%

**Inflation rate (consumer prices):** 2.2% (1998 est.)

**Labor force:** 82,500 (1991 est.)

**Labor force - by occupation:** agriculture 65%, services 30%, industry 5% (1995 est.)

**Unemployment rate:** NA%

### Budget:

*revenues:* \$52 million

*expenditures:* \$99 million, including capital expenditures of \$37 million (FY96/97 est.)

**Industries:** timber, tourism, food processing, fishing

**Industrial production growth rate:** 14% (1996 est.)

**Electricity - production:** 65 million kWh (1998)

**Electricity - production by source:**

*fossil fuel:* 61.54%

*hydro:* 38.46%

*nuclear:* 0%

*other:* 0% (1998)

**Electricity - consumption:** 60 million kWh (1998)

**Electricity - exports:** 0 kWh (1998)

**Electricity - imports:** 0 kWh (1998)

**Agriculture - products:** coconuts, bananas, taro, yams

**Exports:** \$20.3 million (f.o.b., 1998)

**Exports - commodities:** coconut oil and cream, copra, fish, beer

**Exports - partners:** American Samoa, Australia, New Zealand, US, Germany

**Imports:** \$96.6 million (f.o.b., 1998)

**Imports - commodities:** machinery and equipment, foodstuffs

**Imports - partners:** Australia, New Zealand, Japan, Fiji, US

**Debt - external:** \$156 million (1997 est.)

**Economic aid - recipient:** \$42.9 million (1995)

**Currency:** 1 tala (WS\$) = 100 sene

**Exchange rates:** tala (WS\$) per US\$1 - 3.0460 (January 2000), 3.0120 (1999), 2.9429 (1998), 2.5562 (1997), 2.4618 (1996), 2.4722 (1995)

**Fiscal year:** calendar year

## Communications

**Telephones - main lines in use:** 8,000 (1994)

**Telephones - mobile cellular:** 1,200 (1994)

### Telephone system:

*domestic:* NA

*international:* satellite earth station - 1 Intelsat (Pacific Ocean)

**Radio broadcast stations:** AM 1, FM 3, shortwave 0 (1998)

**Radios:** 178,000 (1997)

**Television broadcast stations:** 6 (1997)

**Televisions:** 11,000 (1997)

**Internet Service Providers (ISPs):** NA

## Samoa (continued)

### Transportation

**Railways:** 0 km

**Highways:**

*total:* 790 km

*paved:* 332 km

*unpaved:* 458 km (1996 est.)

**Ports and harbors:** Apia, Asau, Mulifanua, Salelologa

**Airports:** 3 (1999 est.)

**Airports - with paved runways:**

*total:* 1

*2,438 to 3,047 m:* 1 (1999 est.)

**Airports - with unpaved runways:**

*total:* 2

*under 914 m:* 2 (1999 est.)

### Military

**Military branches:** no regular armed services; Samoa Police Force

**Military expenditures - dollar figure:** \$NA

**Military expenditures - percent of GDP:** NA%

**Military - note:** Samoa has no formal defense structure or regular armed forces; informal defense ties exist with NZ, which is required to consider any Samoan request for assistance under the 1962 Treaty of Friendship

### Transnational Issues

**Disputes - international:** none

## San Marino



### Introduction

**Background:** The world's third smallest state also claims to be the world's oldest republic, founded by Saint Marinus (for whom the country is named) in 301 A. D. San Marino's foreign policy is aligned with that of Italy. Social and political trends in the republic also track closely with those of its larger neighbor.

### Geography

**Location:** Southern Europe, an enclave in central Italy

**Geographic coordinates:** 43 46 N, 12 25 E

**Map references:** Europe

**Area:**

*total:* 60.5 sq km

*land:* 60.5 sq km

*water:* 0 sq km

**Area - comparative:** about 0.3 times the size of Washington, DC

**Land boundaries:**

*total:* 39 km

*border countries:* Italy 39 km

**Coastline:** 0 km (landlocked)

**Maritime claims:** none (landlocked)

**Climate:** Mediterranean; mild to cool winters; warm, sunny summers

**Terrain:** rugged mountains

**Elevation extremes:**

*lowest point:* Torrente Ausa 55 m

*highest point:* Monte Titano 749 m

**Natural resources:** building stone

**Land use:**

*arable land:* 17%

*permanent crops:* 0%

*permanent pastures:* 0%

*forests and woodland:* 0%

*other:* 83% (1993 est.)

**Irrigated land:** NA sq km

**Natural hazards:** NA

**Environment - current issues:** NA

**Environment - international agreements:**

*party to:* Biodiversity, Climate Change, Desertification, Nuclear Test Ban signed, but not ratified: Air Pollution

**Geography - note:** landlocked; smallest independent state in Europe after the Holy See and Monaco; dominated by the Apennines

### People

**Population:** 26,937 (July 2000 est.)

**Age structure:**

*0-14 years:* 16% (male 2,181; female 2,038)

*15-64 years:* 68% (male 8,992; female 9,425)

*65 years and over:* 16% (male 1,849; female 2,452) (2000 est.)

**Population growth rate:** 1.49% (2000 est.)

**Birth rate:** 10.88 births/1,000 population (2000 est.)

**Death rate:** 7.65 deaths/1,000 population (2000 est.)

**Net migration rate:** 11.62 migrant(s)/1,000 population (2000 est.)

**Sex ratio:**

*at birth:* 1 male(s)/female

*under 15 years:* 1.07 male(s)/female

*15-64 years:* 0.95 male(s)/female

*65 years and over:* 0.75 male(s)/female

*total population:* 0.94 male(s)/female (2000 est.)

**Infant mortality rate:** 6.33 deaths/1,000 live births (2000 est.)

**Life expectancy at birth:**

*total population:* 81.14 years

*male:* 77.57 years

*female:* 85.02 years (2000 est.)

**Total fertility rate:** 1.29 children born/woman (2000 est.)

**Nationality:**

*noun:* Sammarinese (singular and plural)

*adjective:* Sammarinese

**Ethnic groups:** Sammarinese, Italian

**Religions:** Roman Catholic

**Languages:** Italian

**Literacy:**

*definition:* age 10 and over can read and write

*total population:* 96%

*male:* 97%

*female:* 95% (1976 est.)

### Government

**Country name:**

*conventional long form:* Republic of San Marino

*conventional short form:* San Marino

*local long form:* Repubblica di San Marino

*local short form:* San Marino

**Data code:** SM

**Government type:** republic

**Capital:** San Marino

**Administrative divisions:** 9 municipalities (castelli, singular - castello); Acquaviva, Borgo Maggiore, Chiesanuova, Domagnano, Faetano, Fiorentino, Monte Giardino, San Marino, Serravalle



## San Marino (continued)

**Independence:** 301 (by tradition)

**National holiday:** Anniversary of the Foundation of the Republic, 3 September (301)

**Constitution:** 8 October 1600; electoral law of 1926 serves some of the functions of a constitution

**Legal system:** based on civil law system with Italian law influences; has not accepted compulsory ICJ jurisdiction

**Suffrage:** 18 years of age; universal

### **Executive branch:**

**chief of state:** cochiefs of state Captain Regent Loris FRANCINI and Captain Regent Alberto CECCHETTI (for the period 1 April 1999-30 September 1999)

**head of government:** Secretary of State for Foreign and Political Affairs Gabriele GATTI (since NA July 1986)

**cabinet:** Congress of State elected by the Great and General Council for a five-year term

**elections:** cochiefs of state (captain regents) elected by the Great and General Council for a six-month term; election last held NA September 1999 (next to be held NA March 2000); secretary of state for foreign and political affairs elected by the Great and General Council for a five-year term; election last held NA June 1998 (next to be held NA June 2003)

**election results:** Loris FRANCINI and Alberto CECCHETTI elected captain regents; percent of legislative vote - NA; Gabriele GATTI reelected secretary of state for foreign and political affairs; percent of legislative vote - NA

**note:** the popularly elected parliament (Grand and General Council) selects two of its members to serve as the Captains Regent (cochiefs of state) for a six-month period; they preside over meetings of the Grand and General Council and its cabinet (Congress of State) which has ten other members, all selected by the Grand and General Council; assisting the captains regent are three secretaries of state - Foreign Affairs, Internal Affairs, and Finance - and several additional secretaries; the secretary of state for Foreign Affairs has assumed many of the prerogatives of a prime minister

**Legislative branch:** unicameral Grand and General Council or Consiglio Grande e Generale (60 seats; members are elected by direct popular vote to serve five-year terms)

**elections:** last held 31 May 1998 (next to be held by NA May 2003)

**election results:** percent of vote by party - PDCS 40.8%, PSS 23.3%, PPDS 18.6%, APDS 9.8%, RC 3.3%, SR 4.2%; seats by party - PDCS 25, PSS 14, PPDS 11, APDS 6, RC 2, SR 2

**Judicial branch:** Council of Twelve or Consiglio dei XII

**Political parties and leaders:** Communist Refoundation or RC [Giuseppe AMICHI]; Democratic Movement or MD [Emilio DELLA BALDA]; San Marino Christian Democratic Party or PDCS [Cesare Antonio GASPERONI, secretary general]; San Marino Popular Democratic Party or APDS [Antonella MULARONI]; San Marino Progressive Democratic Party or PPDS

[Stefano MACINA, secretary general]; San Marino Socialist Party or PSS [Maurizio RATTINI, secretary general]; Socialists for Reform or SR [Renzo GIARDI]

**International organization participation:** CE, ECE, ICAO, ICFTU, ICRM, IFRCS, ILO, IMF, IOC, IOM (observer), ITU, OPCW, OSCE, UN, UNCTAD, UNESCO, UPU, WHO, WIPO, WTO

**Diplomatic representation in the US:** San Marino does not have an embassy in the US  
**honorary consulate(s) general:** Washington, DC, and New York

**honorary consulate(s):** Detroit

**Diplomatic representation from the US:** the US does not have an embassy in San Marino; the US Consul General in Florence (Italy) is accredited to San Marino

**Flag description:** two equal horizontal bands of white (top) and light blue with the national coat of arms superimposed in the center; the coat of arms has a shield (featuring three towers on three peaks) flanked by a wreath, below a crown and above a scroll bearing the word LIBERTAS (Liberty)

## Economy

**Economy - overview:** The tourist sector contributes over 50% of GDP. In 1997 more than 3.3 million tourists visited San Marino. The key industries are banking, wearing apparel, electronics, and ceramics. Main agricultural products are wine and cheeses. The per capita level of output and standard of living are comparable to those of Italy, which supplies much of its food.

**GDP:** purchasing power parity - \$500 million (1997 est.)

**GDP - real growth rate:** NA%

**GDP - per capita:** purchasing power parity - \$20,000 (1997 est.)

**GDP - composition by sector:**

**agriculture:** NA%

**industry:** NA%

**services:** NA%

**Population below poverty line:** NA%

**Household income or consumption by percentage share:**

**lowest 10%:** NA%

**highest 10%:** NA%

**Inflation rate (consumer prices):** 2% (1997)

**Labor force:** 15,600 (1995)

**Labor force - by occupation:** services 60%, industry 38%, agriculture 2% (1998 est.)

**Unemployment rate:** 3.6% (April 1996)

### **Budget:**

**revenues:** \$320 million

**expenditures:** \$320 million, including capital expenditures of \$26 million (1995 est.)

**Industries:** tourism, banking, textiles, electronics, ceramics, cement, wine

**Industrial production growth rate:** NA%

**Electricity - production:** NA kWh

### **Electricity - production by source:**

**fossil fuel:** NA%

**hydro:** NA%

**nuclear:** NA%

**other:** NA%

**Electricity - consumption:** NA kWh

**Electricity - exports:** NA kWh

**Electricity - imports:** NA kWh

**note:** electricity supplied by Italy

**Agriculture - products:** wheat, grapes, corn, olives; cattle, pigs, horses, beef, cheese, hides

**Exports:** trade data are included with the statistics for Italy

**Exports - commodities:** building stone, lime, wood, chestnuts, wheat, wine, baked goods, hides, ceramics

**Imports:** trade data are included with the statistics for Italy

**Imports - commodities:** wide variety of consumer manufactures, food

**Debt - external:** \$NA

**Economic aid - recipient:** \$NA

**Currency:** 1 Italian lira (Lit) = 100 centesimi; note - also mints its own coins

**Exchange rates:** euros per US\$1 - 0.9867 (January 2000), 0.9386 (1999); Italian lire (Lit) per US\$1 - 1,668.7 (January 1998), 1,736.2 (1998), 1,703.1 (1997), 1,542.9 (1996), 1,628.9 (1995)

**Fiscal year:** calendar year

## Communications

**Telephones - main lines in use:** 18,000 (1998)

**Telephones - mobile cellular:** 3,010 (1998)

### **Telephone system:**

**domestic:** automatic telephone system completely integrated into Italian system

**international:** microwave radio relay and cable connections to Italian network; no satellite earth stations

**Radio broadcast stations:** AM 0, FM 3, shortwave 0 (1998)

**Radios:** 16,000 (1997)

**Television broadcast stations:** 1 (San Marino residents also receive broadcasts from Italy) (1997)

**Televisions:** 9,000 (1997)

**Internet Service Providers (ISPs):** 1 (1999)

## Transportation

**Railways:** 0 km; note - there is a 1.5 km cable railway connecting the city of San Marino to Borgo Maggiore

### **Highways:**

**total:** 220 km

**paved:** NA km

**unpaved:** NA km

**Ports and harbors:** none

**Airports:** none

## Military

**Military branches:** Voluntary Military Force, Police Force

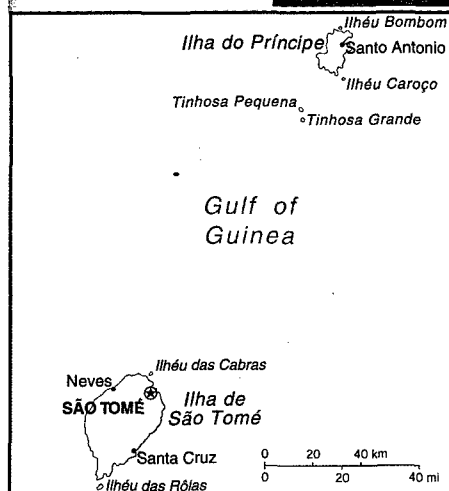
**Military expenditures - dollar figure:** \$700,000 (FY98)

**Military expenditures - percent of GDP:** NA%

## Transnational Issues

**Disputes - international:** none

## Sao Tome and Principe



## Introduction

**Background:** Discovered and claimed by Portugal in the late 15th century, the islands' sugar-based economy gave way to coffee and cocoa in the 19th century - all grown with plantation slave labor, a form of which lingered into the 20th century. Although independence was achieved in 1975, democratic reforms were not instituted until the late 1980s. The first free elections were held in 1991.

## Geography

**Location:** Western Africa, islands in the Gulf of Guinea, straddling the Equator, west of Gabon

**Geographic coordinates:** 1 00 N, 7 00 E

**Map references:** Africa

**Area:**

*total:* 1,001 sq km

*land:* 1,001 sq km

*water:* 0 sq km

**Area - comparative:** more than five times the size of Washington, DC

**Land boundaries:** 0 km

**Coastline:** 209 km

**Maritime claims:** measured from claimed archipelagic baselines

*exclusive economic zone:* 200 nm

*territorial sea:* 12 nm

**Climate:** tropical; hot, humid; one rainy season (October to May)

**Terrain:** volcanic, mountainous

**Elevation extremes:**

*lowest point:* Atlantic Ocean 0 m

*highest point:* Pico de Sao Tome 2,024 m

**Natural resources:** fish, hydropower

**Land use:**

*arable land:* 2%

*permanent crops:* 36%

*permanent pastures:* 1%

*forests and woodland:* 0%

*other:* 61% (1993 est.)

**Irrigated land:** 100 sq km (1993 est.)

**Natural hazards:** NA

**Environment - current issues:** deforestation; soil erosion and exhaustion

**Environment - international agreements:**

*party to:* Biodiversity, Climate Change, Desertification, Environmental Modification, Law of the Sea, Ship Pollution

*signed, but not ratified:* none of the selected agreements

## People

**Population:** 159,883 (July 2000 est.)

**Age structure:**

*0-14 years:* 48% (male 38,588; female 37,624)

*15-64 years:* 48% (male 37,216; female 39,959)

*65 years and over:* 4% (male 2,961; female 3,535) (2000 est.)

**Population growth rate:** 3.16% (2000 est.)

**Birth rate:** 42.98 births/1,000 population (2000 est.)

**Death rate:** 7.76 deaths/1,000 population (2000 est.)

**Net migration rate:** -3.62 migrant(s)/1,000 population (2000 est.)

**Sex ratio:**

*at birth:* 1.03 male(s)/female

*under 15 years:* 1.03 male(s)/female

*15-64 years:* 0.93 male(s)/female

*65 years and over:* 0.84 male(s)/female

*total population:* 0.97 male(s)/female (2000 est.)

**Infant mortality rate:** 50.41 deaths/1,000 live births (2000 est.)

**Life expectancy at birth:**

*total population:* 65.25 years

*male:* 63.84 years

*female:* 66.7 years (2000 est.)

**Total fertility rate:** 6.08 children born/woman (2000 est.)

**Nationality:**

*noun:* Sao Tomean(s)

*adjective:* Sao Tomean

**Ethnic groups:** mestico, angolares (descendants of Angolan slaves), forros (descendants of freed slaves), servicais (contract laborers from Angola, Mozambique, and Cape Verde), tongas (children of servicais born on the islands), Europeans (primarily Portuguese)

**Religions:** Christian 80% (Roman Catholic, Evangelical Protestant, Seventh-Day Adventist)

**Languages:** Portuguese (official)

**Literacy:**

*definition:* age 15 and over can read and write

*total population:* 73%

*male:* 85%

*female:* 62% (1991 est.)

## Government

**Country name:**

*conventional long form:* Democratic Republic of Sao Tome and Principe

*conventional short form:* Sao Tome and Principe

## Sao Tome and Principe (continued)

*local long form:* Republica Democratica de Sao Tome e Principe

*local short form:* Sao Tome e Principe

**Data code:** TP

**Government type:** republic

**Capital:** Sao Tome

**Administrative divisions:** 2 provinces; Principe, Sao Tome

*note:* Principe has had self-government since 29 April 1995

**Independence:** 12 July 1975 (from Portugal)

**National holiday:** Independence Day, 12 July (1975)

**Constitution:** approved March 1990; effective 10 September 1990

**Legal system:** based on Portuguese legal system and customary law; has not accepted compulsory ICJ jurisdiction

**Suffrage:** 18 years of age; universal

**Executive branch:**

*chief of state:* President Miguel TROVOADA (since 4 April 1991)

*head of government:* Prime Minister Guiltherma Posser da COSTA (since 30 December 1998)

*cabinet:* Council of Ministers appointed by the president on the proposal of the prime minister  
*elections:* president elected by popular vote for a five-year term; election last held 30 June and 21 July 1996 (next to be held NA July 2001); prime minister chosen by the National Assembly and approved by the president

*election results:* Miguel TROVOADA reelected president in Sao Tome's second multiparty presidential election; percent of vote - Miguel TROVOADA 52.74%, Manuel Pinto da COSTA 47.26%

**Legislative branch:** unicameral National Assembly or Assembleia Nacional (55 seats; members are elected by direct popular vote to serve five-year terms)  
*elections:* last held 8 November 1998 (next to be held NA November 2003)

*election results:* percent of vote by party - MLSTP-PSD 56%, PCD 14.5%, ADI 29%; seats by party - MLSTP-PSD 31, ADI 16, PCD 8

**Judicial branch:** Supreme Court, judges are appointed by the National Assembly

**Political parties and leaders:** Christian Democratic Front or FDC [Alphonse Dos SANTOS]; Democratic Opposition Coalition or CODO [leader NA]; Independent Democratic Action or ADI [Carlos NEVES]; Movement for the Liberation of Sao Tome and Principe-Social Democratic Party or MLSTP-PSD [Manuel Pinto Da COSTA]; Party for Democratic Convergence or PCD [Armindo AGUIAR, secretary general]; other small parties

**International organization participation:** ACCT, ACP, AfDB, CEEAC, ECA, FAO, G-77, IBRD, ICAO, ICRM, IDA, IFAD, IFRCS, ILO, IMF, IMO, Intelsat (nonsignatory user), Interpol, IOC, IOM (observer), ITU, NAM, OAU, UN, UNCTAD, UNESCO, UNIDO, UPU, WHO, WIPO, WMO, WTO, WTrO (applicant)

**Diplomatic representation in the US:** Sao Tome and Principe does not have an embassy in the US, but does have a Permanent Mission to the UN, headed by First Secretary Domingos Augusto FERREIRA, located at 122 East 42nd Street, Suite 1604, New York, NY 10168, telephone [1] (212) 317-0533

**Diplomatic representation from the US:** the US does not have an embassy in Sao Tome and Principe; the Ambassador to Gabon is accredited to Sao Tome and Principe on a nonresident basis and makes periodic visits to the islands

**Flag description:** three horizontal bands of green (top), yellow (double width), and green with two black five-pointed stars placed side by side in the center of the yellow band and a red isosceles triangle based on the hoist side; uses the popular pan-African colors of Ethiopia

## Economy

**Economy - overview:** This small poor island economy has become increasingly dependent on cocoa since independence 25 years ago. However, cocoa production has substantially declined because of drought and mismanagement. The resulting shortage of cocoa for export has created a persistent balance-of-payments problem. Sao Tome has to import all fuels, most manufactured goods, consumer goods, and a significant amount of food. Over the years, it has been unable to service its external debt and has had to depend on concessional aid and debt rescheduling. Considerable potential exists for development of a tourist industry, and the government has taken steps to expand facilities in recent years. The government also has attempted to reduce price controls and subsidies, but economic growth has remained sluggish. Sao Tome is also optimistic that significant petroleum discoveries are forthcoming in its territorial waters in the oil-rich waters of the Gulf of Guinea. Corruption scandals continue to weaken the economy.

**GDP:** purchasing power parity - \$169 million (1999 est.)

**GDP - real growth rate:** 1.5% (1999 est.)

**GDP - per capita:** purchasing power parity - \$1,100 (1999 est.)

**GDP - composition by sector:**

*agriculture:* 23%

*industry:* 19%

*services:* 58% (1997 est.)

**Population below poverty line:** NA%

**Household income or consumption by percentage share:**

*lowest 10%:* NA%

*highest 10%:* NA%

**Inflation rate (consumer prices):** 10.5% (yearend 1999 est.)

**Labor force:** NA

**Labor force - by occupation:** population mainly engaged in subsistence agriculture and fishing  
*note:* shortages of skilled workers

**Unemployment rate:** 50% in the formal business sector (1998 est.)

**Budget:**

*revenues:* \$58 million

*expenditures:* \$114 million, including capital expenditures of \$54 million (1993 est.)

**Industries:** light construction, textiles, soap, beer; fish processing; timber

**Industrial production growth rate:** NA%

**Electricity - production:** 15 million kWh (1998)

**Electricity - production by source:**

*fossil fuel:* 46.67%

*hydro:* 53.33%

*nuclear:* 0%

*other:* 0% (1998)

**Electricity - consumption:** 14 million kWh (1998)

**Electricity - exports:** 0 kWh (1998)

**Electricity - imports:** 0 kWh (1998)

**Agriculture - products:** cocoa, coconuts, palm kernels, copra, cinnamon, pepper, coffee, bananas, papayas, beans; poultry; fish

**Exports:** \$4.9 million (f.o.b., 1999 est.)

**Exports - commodities:** cocoa 90%, copra, coffee, palm oil (1997)

**Exports - partners:** Netherlands 51%, Germany 6%, Portugal 6% (1997)

**Imports:** \$19.5 million (f.o.b., 1999 est.)

**Imports - commodities:** machinery and electrical equipment, food products, petroleum products

**Imports - partners:** Portugal 26%, France 18%, Angola, Belgium, Japan (1997)

**Debt - external:** \$274 million (1998)

**Economic aid - recipient:** \$57.3 million (1995)

**Currency:** 1 dobra (Db) = 100 centimos

**Exchange rates:** dobras (Db) per US\$1 - 7,200.0 (October 1999), 7,104.05 (1998), 4,552.5 (1997), 2,203.2 (1996), 1,420.3 (1995)

**Fiscal year:** calendar year

## Communications

**Telephones - main lines in use:** 3,000 (1995)

**Telephones - mobile cellular:** NA

**Telephone system:**

*domestic:* minimal system

*international:* satellite earth station - 1 Intelsat (Atlantic Ocean)

**Radio broadcast stations:** AM 2, FM 4, shortwave 0 (1998)

**Radios:** 38,000 (1997)

**Television broadcast stations:** 2 (1997)

**Televisions:** 23,000 (1997)

**Internet Service Providers (ISPs):** NA

## Transportation

**Railways:** 0 km

**Highways:**

*total:* 320 km

*paved:* 218 km

*unpaved:* 102 km (1996 est.)

**Ports and harbors:** Santo Antonio, Sao Tome

**Merchant marine:**

*total:* 9 ships (1,000 GRT or over) totaling 43,587 GRT/34,802 DWT

## Sao Tome and Principe *(continued)*

*ships by type:* cargo 4, container 1, refrigerated cargo 1, roll-on/roll-off 3 (1999 est.)  
**Airports:** 2 (1999 est.)  
**Airports - with paved runways:**  
*total:* 2  
*1,524 to 2,437 m:* 1  
*914 to 1,523 m:* 1 (1999 est.)

### Military

**Military branches:** Army, Navy, Security Police  
**Military manpower - availability:**  
*males age 15-49:* 32,933 (2000 est.)  
**Military manpower - fit for military service:**  
*males age 15-49:* 17,391 (2000 est.)  
**Military expenditures - dollar figure:** \$1 million (FY94)  
**Military expenditures - percent of GDP:** 1.5% (FY94)

### Transnational Issues

**Disputes - international:** none

## Saudi Arabia



### Introduction

**Background:** In 1902 Abdul al-Aziz Ibn SAUD captured Riyadh and set out on a 30-year campaign to unify the Arabian peninsula. In the 1930s, the discovery of oil transformed the country. Following Iraq's invasion of Kuwait in 1990, Saudi Arabia accepted the Kuwaiti royal family and 400,000 refugees while allowing Western and Arab troops to deploy on its soil for the liberation of Kuwait the following year. A burgeoning population, aquifer depletion, and an economy largely dependent on petroleum output and prices are all major governmental concerns.

### Geography

**Location:** Middle East, bordering the Persian Gulf and the Red Sea, north of Yemen  
**Geographic coordinates:** 25 00 N, 45 00 E  
**Map references:** Middle East  
**Area:**  
*total:* 1,960,582 sq km  
*land:* 1,960,582 sq km  
*water:* 0 sq km  
**Area - comparative:** slightly more than one-fifth the size of the US  
**Land boundaries:**  
*total:* 4,415 km  
*border countries:* Iraq 814 km, Jordan 728 km, Kuwait 222 km, Oman 676 km, Qatar 60 km, UAE 457 km, Yemen 1,458 km  
**Coastline:** 2,640 km  
**Maritime claims:**  
*contiguous zone:* 18 nm  
*continental shelf:* not specified  
*territorial sea:* 12 nm  
**Climate:** harsh, dry desert with great extremes of temperature  
**Terrain:** mostly uninhabited, sandy desert  
**Elevation extremes:**  
*lowest point:* Persian Gulf 0 m  
*highest point:* Jabal Sawda' 3,133 m

**Natural resources:** petroleum, natural gas, iron ore, gold, copper

**Land use:**

*arable land:* 2%  
*permanent crops:* 0%  
*permanent pastures:* 56%  
*forests and woodland:* 1%  
*other:* 41% (1993 est.)

**Irrigated land:** 4,350 sq km (1993 est.)

**Natural hazards:** frequent sand and dust storms

**Environment - current issues:** desertification; depletion of underground water resources; the lack of perennial rivers or permanent water bodies has prompted the development of extensive seawater desalination facilities; coastal pollution from oil spills

**Environment - international agreements:**

*party to:* Climate Change, Desertification, Endangered Species, Hazardous Wastes, Law of the Sea, Ozone Layer Protection

*signed, but not ratified:* none of the selected agreements

**Geography - note:** extensive coastlines on Persian Gulf and Red Sea provide great leverage on shipping (especially crude oil) through Persian Gulf and Suez Canal

### People

**Population:** 22,023,506

*note:* includes 5,360,526 non-nationals (July 2000 est.)

**Age structure:**

*0-14 years:* 43% (male 4,781,695; female 4,607,038)

*15-64 years:* 55% (male 7,093,567; female 4,969,848)

*65 years and over:* 2% (male 309,638; female 261,720) (2000 est.)

**Population growth rate:** 3.28% (2000 est.)

**Birth rate:** 37.47 births/1,000 population (2000 est.)

**Death rate:** 6.02 deaths/1,000 population (2000 est.)

**Net migration rate:** 1.36 migrant(s)/1,000 population (2000 est.)

**Sex ratio:**

*at birth:* 1.05 male(s)/female

*under 15 years:* 1.04 male(s)/female

*15-64 years:* 1.43 male(s)/female

*65 years and over:* 1.18 male(s)/female

*total population:* 1.24 male(s)/female (2000 est.)

**Infant mortality rate:** 52.9 deaths/1,000 live births (2000 est.)

**Life expectancy at birth:**

*total population:* 67.77 years

*male:* 66.11 years

*female:* 69.51 years (2000 est.)

**Total fertility rate:** 6.3 children born/woman (2000 est.)

**Nationality:**

*noun:* Saudi(s)

*adjective:* Saudi or Saudi Arabian

**Ethnic groups:** Arab 90%, Afro-Asian 10%

**Religions:** Muslim 100%

**Languages:** Arabic

## Saudi Arabia (continued)

### Literacy:

*definition:* age 15 and over can read and write

*total population:* 62.8%

*male:* 71.5%

*female:* 50.2% (1995 est.)

### Government

#### Country name:

*conventional long form:* Kingdom of Saudi Arabia

*conventional short form:* Saudi Arabia

*local long form:* Al Mamlakah al Arabiyah as Suudiyah

*local short form:* Al Arabiyah as Suudiyah

**Data code:** SA

**Government type:** monarchy

**Capital:** Riyadh

**Administrative divisions:** 13 provinces (mintaqat, singular - mintaqah); Al Bahah, Al Hudud ash Shamaliyah, Al Jawf, Al Madinah, Al Qasim, Ar Riyad, Ash Sharqiyah (Eastern Province), 'Asir, Ha'il, Jizan, Makkah, Najran, Tabuk

**Independence:** 23 September 1932 (unification)

**National holiday:** Unification of the Kingdom, 23 September (1932)

**Constitution:** governed according to Shari'a (Islamic law); the Basic Law that articulates the government's rights and responsibilities was introduced in 1993

**Legal system:** based on Islamic law, several secular codes have been introduced; commercial disputes handled by special committees; has not accepted compulsory ICJ jurisdiction

**Suffrage:** none

#### Executive branch:

*chief of state:* King and Prime Minister FAHD bin Abd al-Aziz Al Saud (since 13 June 1982); Crown Prince and First Deputy Prime Minister ABDALLAH bin Abd al-Aziz Al Saud (half-brother to the monarch, heir to the throne since 13 June 1982, regent from 1 January to 22 February 1996); note - the monarch is both the chief of state and head of government

*head of government:* King and Prime Minister FAHD bin Abd al-Aziz Al Saud (since 13 June 1982); Crown Prince and First Deputy Prime Minister ABDALLAH bin Abd al-Aziz Al Saud (half-brother to the monarch, heir to the throne since 13 June 1982, regent from 1 January to 22 February 1996); note - the monarch is both the chief of state and head of government

*cabinet:* Council of Ministers is appointed by the monarch and includes many royal family members

*elections:* none; the monarch is hereditary

**Legislative branch:** a consultative council (90 members and a chairman appointed by the monarch for four-year terms)

**Judicial branch:** Supreme Council of Justice

**Political parties and leaders:** none allowed

**International organization participation:** ABEDA, AfDB, AFESD, AL, AMF, BIS, CCC, ESCWA, FAO, G-19, G-77, GCC, IAEA, IBRD, ICAO, ICC, ICRM, IDA, IDB, IFAD, IFC, IFRCS, ILO, IMF, IMO, Inmarsat, Intelsat, Interpol, IOC, ISO, ITU, NAM, OAPC, OAS (observer), OIC, OPCW, OPEC, UN, UNCTAD, UNESCO, UNIDO, UPU, WFTU, WHO, WIPO, WMO, WTO (applicant)

### Diplomatic representation in the US:

*chief of mission:* Ambassador BANDAR bin Sultan bin Abd al-Aziz Al Saud

*chancery:* 601 New Hampshire Avenue NW, Washington, DC 20037

*telephone:* [1] (202) 342-3800

*consulate(s) general:* Houston, Los Angeles, and New York

### Diplomatic representation from the US:

*chief of mission:* Ambassador Wyche FOWLER, Jr.

*embassy:* Collector Road M, Diplomatic Quarter, Riyadh

*mailing address:* American Embassy Riyadh, Unit 61307, APO AE 09803-1307; International Mail: P. O. Box 94309, Riyadh 11693

*telephone:* [966] (1) 488-3800

*FAX:* [966] (1) 488-7360

*consulate(s) general:* Dhahran, Jiddah (Jeddah)

**Flag description:** green with large white Arabic script (that may be translated as There is no God but God; Muhammad is the Messenger of God) above a white horizontal saber (the tip points to the hoist side); green is the traditional color of Islam

### Economy

**Economy - overview:** This is an oil-based economy with strong government controls over major economic activities. Saudi Arabia has the largest reserves of petroleum in the world (26% of the proved total), ranks as the largest exporter of petroleum, and plays a leading role in OPEC. The petroleum sector accounts for roughly 75% of budget revenues, 40% of GDP, and 90% of export earnings. About 35% of GDP comes from the private sector. Roughly 4 million foreign workers play an important role in the Saudi economy, for example, in the oil and service sectors. Saudi Arabia was a key player in the successful efforts of OPEC and other oil producing countries to raise the price of oil in 1999 to its highest level since the Gulf War by reducing production. Although oil prices are expected to remain relatively high in 2000, Riyadh expects to have a \$7.5 billion budget deficit in part because of increased spending for education and other social problems. The government in 1999 announced plans to begin privatizing the electricity companies, which follows the ongoing privatization of the telecommunications company. The government is expected to continue calling for private sector growth to lessen the kingdom's dependence on oil and increase employment opportunities for the swelling Saudi population. Shortages of water and rapid population growth will constrain government efforts to increase self-sufficiency in agricultural products.

**GDP:** purchasing power parity - \$191 billion (1999 est.)

**GDP - real growth rate:** 1.6% (1999 est.)

**GDP - per capita:** purchasing power parity - \$9,000 (1999 est.)

#### GDP - composition by sector:

*agriculture:* 6%

*industry:* 47%

*services:* 47% (1998 est.)

**Population below poverty line:** NA%

### Household income or consumption by percentage share:

*lowest 10%:* NA%

*highest 10%:* NA%

**Inflation rate (consumer prices):** -1.2% (1999)

**Labor force:** 7 million

*note:* 35% of the population in the 15-64 age group is non-national (July 1998 est.)

**Labor force - by occupation:** agriculture 12%, industry 25%, services 63% (1999 est.)

**Unemployment rate:** NA%

#### Budget:

*revenues:* \$41.9 billion

*expenditures:* \$49.4 billion, including capital expenditures of \$NA (2000 est.)

**Industries:** crude oil production, petroleum refining, basic petrochemicals, cement, construction, fertilizer, plastics

**Industrial production growth rate:** 1% (1997 est.)

**Electricity - production:** 110.132 billion kWh (1998)

#### Electricity - production by source:

*fossil fuel:* 100%

*hydro:* 0%

*nuclear:* 0%

*other:* 0% (1998)

**Electricity - consumption:** 102.423 billion kWh (1998)

**Electricity - exports:** 0 kWh (1998)

**Electricity - imports:** 0 kWh (1998)

**Agriculture - products:** wheat, barley, tomatoes, melons, dates, citrus; mutton, chickens, eggs, milk

**Exports:** \$48 billion (f.o.b., 1999)

**Exports - commodities:** petroleum and petroleum products 90%

**Exports - partners:** Japan 17%, US 15%, South Korea 11%, Singapore 8%, India 4%, France 4% (1998)

**Imports:** \$28 billion (f.o.b., 1999)

**Imports - commodities:** machinery and equipment, foodstuffs, chemicals, motor vehicles, textiles

**Imports - partners:** US 21%, UK 9%, Japan 9%, Germany 6%, France 5%, Italy 4% (1998)

**Debt - external:** \$28 billion (1998 est.)

**Economic aid - donor:** pledged \$100 million in 1993 to fund reconstruction of Lebanon; since 1993, Saudi Arabia has committed \$208 million for assistance to the Palestinians

**Currency:** 1 Saudi riyal (SR) = 100 halalah

**Exchange rates:** Saudi riyals (SR) per US\$1 - 3.7450 (fixed rate since June 1986)

**Fiscal year:** calendar year

### Communications

**Telephones - main lines in use:** 3.1 million (1998)

**Telephones - mobile cellular:** 1 million

*note:* in 1998, the government contracted for the installation of 575,000 additional Group Speciale Mobile (GSM) cellular telephone lines over 15 months to raise the total number of subscribers to more than one million; Riyadh planned to further expand the GSM system in 1999 by adding an additional one million lines (1998)

## Saudi Arabia (continued)

**Telephone system:** modern system  
*domestic:* extensive microwave radio relay and coaxial and fiber-optic cable systems  
*international:* microwave radio relay to Bahrain, Jordan, Kuwait, Qatar, UAE, Yemen, and Sudan; coaxial cable to Kuwait and Jordan; submarine cable to Djibouti, Egypt and Bahrain; satellite earth stations - 5 Intelsat (3 Atlantic Ocean and 2 Indian Ocean), 1 Arabsat, and 1 Inmarsat (Indian Ocean region)  
**Radio broadcast stations:** AM 43, FM 31, shortwave 2 (1998)  
**Radios:** 6.25 million (1997)  
**Television broadcast stations:** 117 (1997)  
**Televisions:** 5.1 million (1997)  
**Internet Service Providers (ISPs):** 6 (1999)

### Transportation

**Railways:**  
*total:* 1,390 km  
*standard gauge:* 1,390 km 1.435-m gauge (448 km double track) (1992)  
**Highways:**  
*total:* 146,524 km  
*paved:* 44,104 km  
*unpaved:* 102,420 km (1997 est.)  
**Pipelines:** crude oil 6,400 km; petroleum products 150 km; natural gas 2,200 km (includes natural gas liquids 1,600 km)  
**Ports and harbors:** Ad Dammam, Al Jubayl, Duba, Jiddah, Jizan, Rabigh, Ra's al Khafji, Mishab, Ras Tanura, Yanbu' al Bahr, Madinat Yanbu' al Sinaiyah  
**Merchant marine:**  
*total:* 70 ships (1,000 GRT or over) totaling 1,071,003 GRT/1,388,802 DWT  
*ships by type:* cargo 12, chemical tanker 7, container 5, liquified gas 1, livestock carrier 3, passenger 1, petroleum tanker 17, refrigerated cargo 4, roll-on/roll-off 12, short-sea passenger 8 (1999 est.)  
**Airports:** 205 (1999 est.)  
**Airports - with paved runways:**  
*total:* 72  
*over 3,047 m:* 31  
*2,438 to 3,047 m:* 13  
*1,524 to 2,437 m:* 23  
*914 to 1,523 m:* 3  
*under 914 m:* 2 (1999 est.)  
**Airports - with unpaved runways:**  
*total:* 133  
*2,438 to 3,047 m:* 4  
*1,524 to 2,437 m:* 77  
*914 to 1,523 m:* 39  
*under 914 m:* 13 (1999 est.)  
**Heliports:** 4 (1999 est.)

### Military

**Military branches:** Land Force (Army), Navy, Air Force, Air Defense Force, National Guard, Ministry of Interior Forces (paramilitary)  
**Military manpower - military age:** 17 years of age

**Military manpower - availability:**  
*males age 15-49:* 5,786,089 (2000 est.)  
**Military manpower - fit for military service:**  
*males age 15-49:* 3,225,809 (2000 est.)  
**Military manpower - reaching military age annually:**  
*males:* 221,026 (2000 est.)  
**Military expenditures - dollar figure:** \$18.1 billion (FY97)  
**Military expenditures - percent of GDP:** 12% (FY97)

### Transnational Issues

**Disputes - international:** large section of boundary with Yemen not defined; location and status of boundary with UAE is not final, de facto boundary reflects 1974 agreement; Kuwaiti ownership of Qaruh and Umm al Maradim islands is disputed by Saudi Arabia; June 1999 agreement has furthered the goal of definitively establishing the border with Qatar  
**Illicit drugs:** death penalty for traffickers; increasing consumption of heroin and cocaine

## Senegal



### Introduction

**Background:** Independent from France in 1960, Senegal joined with The Gambia to form the nominal confederation of Senegambia in 1982. However, the envisaged integration of the two countries was never carried out, and the union was dissolved in 1989. Despite peace talks, a southern separatist group sporadically has clashed with government forces since 1982. Senegal has a long history of participating in international peacekeeping.

### Geography

**Location:** Western Africa, bordering the North Atlantic Ocean, between Guinea-Bissau and Mauritania  
**Geographic coordinates:** 14 00 N, 14 00 W  
**Map references:** Africa  
**Area:**  
*total:* 196,190 sq km  
*land:* 192,000 sq km  
*water:* 4,190 sq km  
**Area - comparative:** slightly smaller than South Dakota  
**Land boundaries:**  
*total:* 2,640 km  
*border countries:* The Gambia 740 km, Guinea 330 km, Guinea-Bissau 338 km, Mali 419 km, Mauritania 813 km  
**Coastline:** 531 km  
**Maritime claims:**  
*contiguous zone:* 24 nm  
*continental shelf:* 200 nm or to the edge of the continental margin  
*exclusive economic zone:* 200 nm  
*territorial sea:* 12 nm  
**Climate:** tropical; hot, humid; rainy season (May to November) has strong southeast winds; dry season (December to April) dominated by hot, dry, harmattan wind

## Senegal (continued)

**Terrain:** generally low, rolling, plains rising to foothills in southeast

**Elevation extremes:**

*lowest point:* Atlantic Ocean 0 m

*highest point:* unnamed feature near Nepen Diakha 581 m

**Natural resources:** fish, phosphates, iron ore

**Land use:**

*arable land:* 12%

*permanent crops:* 0%

*permanent pastures:* 16%

*forests and woodland:* 54%

*other:* 18% (1993 est.)

**Irrigated land:** 710 sq km (1993 est.)

**Natural hazards:** lowlands seasonally flooded; periodic droughts

**Environment - current issues:** wildlife populations threatened by poaching; deforestation; overgrazing; soil erosion; desertification; overfishing

**Environment - international agreements:**

*party to:* Biodiversity, Climate Change, Desertification, Endangered Species, Hazardous Wastes, Law of the Sea, Marine Life Conservation, Nuclear Test Ban, Ozone Layer Protection, Ship Pollution, Wetlands, Whaling

*signed, but not ratified:* Marine Dumping

**Geography - note:** The Gambia is almost an enclave of Senegal

## People

**Population:** 9,987,494 (July 2000 est.)

**Age structure:**

*0-14 years:* 45% (male 2,237,678; female 2,213,632)

*15-64 years:* 52% (male 2,501,649; female 2,729,412)

*65 years and over:* 3% (male 152,236; female 152,887) (2000 est.)

**Population growth rate:** 2.94% (2000 est.)

**Birth rate:** 37.94 births/1,000 population (2000 est.)

**Death rate:** 8.57 deaths/1,000 population (2000 est.)

**Net migration rate:** 0 migrant(s)/1,000 population (2000 est.)

**Sex ratio:**

*at birth:* 1.03 male(s)/female

*under 15 years:* 1.01 male(s)/female

*15-64 years:* 0.92 male(s)/female

*65 years and over:* 1 male(s)/female

*total population:* 0.96 male(s)/female (2000 est.)

**Infant mortality rate:** 58.08 deaths/1,000 live births (2000 est.)

**Life expectancy at birth:**

*total population:* 62.19 years

*male:* 60.6 years

*female:* 63.82 years (2000 est.)

**Total fertility rate:** 5.21 children born/woman (2000 est.)

**Nationality:**

*noun:* Senegalese (singular and plural)

*adjective:* Senegalese

**Ethnic groups:** Wolof 43.3%, Pular 23.8%, Serer 14.7%, Jola 3.7%, Mandinka 3%,

Soninke 1.1%, European and Lebanese 1%, other 9.4%

**Religions:** Muslim 92%, indigenous beliefs 6%, Christian 2% (mostly Roman Catholic)

**Languages:** French (official), Wolof, Pulaar, Jola, Mandinka

**Literacy:**

*definition:* age 15 and over can read and write

*total population:* 33.1%

*male:* 43%

*female:* 23.2% (1995 est.)

## Government

**Country name:**

*conventional long form:* Republic of Senegal

*conventional short form:* Senegal

*local long form:* Republique du Senegal

*local short form:* Senegal

**Data code:** SG

**Government type:** republic under multiparty democratic rule

**Capital:** Dakar

**Administrative divisions:** 10 regions (regions, singular - region); Dakar, Diourbel, Fatick, Kaolack, Kolda, Louga, Saint-Louis, Tambacounda, Thies, Ziguinchor

**Independence:** 4 April 1960 from France; complete independence was achieved upon dissolution of federation with Mali on 20 August 1960 (The Gambia and Senegal signed an agreement on 12 December 1981 (constituted February 1982) that called for the creation of a loose confederation to be known as Senegambia, but the agreement was dissolved on 30 September 1989)

**National holiday:** Independence Day, 4 April (1960)

**Constitution:** 3 March 1963, revised 1991

**Legal system:** based on French civil law system; judicial review of legislative acts in Constitutional Court; the Council of State audits the government's accounting office; Senegal has not accepted compulsory ICJ jurisdiction

**Suffrage:** 18 years of age; universal

**Executive branch:**

*chief of state:* President Abdoulaye WADE (since NA 2000)

*head of government:* Prime Minister Niasse

MOUSTAPHA (since NA 2000)

*cabinet:* Council of Ministers appointed by the prime minister in consultation with the president

*elections:* president elected by popular vote for a seven-year term; election last held 27 February 2000 (next to be held 27 February 2007); prime minister appointed by the president

*election results:* Abdoulaye WADE elected president; percent of vote in the second round of voting - Abdoulaye WADE (PDS) NA%, Abdou DIOUF (PS) NA%

**Legislative branch:** unicameral National Assembly or Assemblée Nationale (140 seats; members are elected by direct popular vote to serve five-year terms) *elections:* last held 24 May 1998 (next to be held NA May 2003)

*election results:* percent of vote by party - PS 50%, PDS 19%, UDS-R 13%, And Jef 5%, LD-MPT 4%, CDP 2%, FSD 1%, PDS-R 1%, RND 1%, BGC 1%, PIT 1%, other 2%; seats by party - PS 93, PDS 23, UDS-R 11, And Jef 4, LD-MPT 3, CDP 1, FSD 1, PDS-R 1, RND 1, BGC 1, PIT 1

**Judicial branch:** under the terms of a reform of the judicial system implemented in 1992, the principal organs of the judiciary are as follows: Constitutional Court; Council of State; Court of Final Appeals or Cour de Cassation; Court of Appeals

**Political parties and leaders:** African Party for Democracy and Socialism or And Jef (also known as PADS/AJ) [Landing SAVANE, secretary general]; African Party of Independence [Majhemout DIOP]; Democratic and Patriotic Convention or CDP (also known as Garab-Gi) [Dr. Iba Der THIAM]; Democratic League-Labor Party Movement or LD-MPT [Dr. Abdoulaye BATHILY]; Front for Socialism and Democracy or FSD [Cheikh Abdoulaye DIEYE]; Gainde Centrist Bloc or BGC [Jean-Paul DIAS]; Independence and Labor Party or PIT [Amath DANSOKHO]; National Democratic Rally or RND [Madier DIOUF]; Senegalese Democratic Party or PDS [Abdoulaye WADE]; Senegalese Democratic Party-Renewal or PDS-R [Serigne Lamine DIOP, secretary general]; Senegalese Democratic Union-Renewal or UDS-R [Mamadou Puritain FALL]; Socialist Party or PS [President Abdou DIOUF]; Union for Democratic Renewal or URD [Djibo Leyti KA]; other small parties

**Political pressure groups and leaders:** labor; Muslim brotherhoods; students; teachers

**International organization participation:** ACCT, ACP, AfDB, CCC, ECA, ECOWAS, FAO, FZ, G-15, G-77, IAEA, IBRD, ICAO, ICC, ICFTU, ICRM, IDA, IDB, IFAD, IFC, IFRCS, ILO, IMF, IMO, Inmarsat, Intelsat, Interpol, IOC, IOM, ITU, MIPONUH, NAM, OAU, OIC, OPCW, PCA, UN, UNCTAD, UNESCO, UNIDO, UNIKOM, UNMIBH, UNMIK, UNTAET, UPU, WADB, WAEMU, WCL, WFTU, WHO, WIPO, WMO, WTO, WTrO

**Diplomatic representation in the US:**

*chief of mission:* Ambassador Mamadou Mansour SECK

*chancery:* 2112 Wyoming Avenue NW, Washington, DC 20008

*telephone:* [1] (202) 234-0540

**Diplomatic representation from the US:**

*chief of mission:* Ambassador Harriet L.

ELAM-THOMAS

*embassy:* Avenue Jean XXIII at the corner of Avenue Kleber, Dakar

*mailing address:* B. P. 49, Dakar

*telephone:* [221] 823-4296, 823-7384

*FAX:* [221] 822-2991

**Flag description:** three equal vertical bands of green (hoist side), yellow, and red with a small green five-pointed star centered in the yellow band; uses the popular pan-African colors of Ethiopia

## Economy

**Economy - overview:** In January 1994, Senegal undertook a bold and ambitious economic reform program with the support of the international donor community. This reform began with a 50% devaluation of Senegal's currency, the CFA franc, which is linked at a fixed rate to the French franc. Government price controls and subsidies have been steadily dismantled. After seeing its economy contract by 2.1% in 1993, Senegal made an important turnaround, thanks to the reform program, with real growth in GDP averaging 5% annually in 1995-99. Annual inflation has been pushed down to 2%, and the fiscal deficit has been cut to less than 1.5% of GDP. Investment rose steadily from 13.8% of GDP in 1993 to 16.5% in 1997. As a member of the West African Economic and Monetary Union (UEMOA), Senegal is working toward greater regional integration with a unified external tariff. Senegal also realized full Internet connectivity in 1996, creating a miniboom in information technology-based services. Private activity now accounts for 82% of GDP. On the negative side, Senegal faces deep-seated urban problems of chronic unemployment, juvenile delinquency, and drug addiction. Real GDP growth is expected to rise above 6%, while inflation is likely to hold at 2% in 2000-2001.

**GDP:** purchasing power parity - \$16.6 billion (1999 est.)

**GDP - real growth rate:** 5% (1999 est.)

**GDP - per capita:** purchasing power parity - \$1,650 (1999 est.)

**GDP - composition by sector:**

agriculture: 19%

industry: 20%

services: 61% (1997 est.)

**Population below poverty line:** NA%

**Household income or consumption by percentage share:**

lowest 10%: 1.4%

highest 10%: 42.8% (1991)

**Inflation rate (consumer prices):** 2% (1999 est.)

**Labor force:** NA

**Labor force - by occupation:** agriculture 60%

**Unemployment rate:** NA%; urban youth 40%

**Budget:**

revenues: \$885 million

expenditures: \$885 million, including capital expenditures of \$125 million (1996 est.)

**Industries:** agricultural and fish processing, phosphate mining, fertilizer production, petroleum refining, construction materials

**Industrial production growth rate:** 7% (1998 est.)

**Electricity - production:** 1.2 billion kWh (1998)

**Electricity - production by source:**

fossil fuel: 100%

hydro: 0%

nuclear: 0%

other: 0% (1998)

**Electricity - consumption:** 1.116 billion kWh (1998)

**Electricity - exports:** 0 kWh (1998)

**Electricity - imports:** 0 kWh (1998)

**Agriculture - products:** peanuts, millet, corn, sorghum, rice, cotton, tomatoes, green vegetables; cattle, poultry, pigs; fish

**Exports:** \$925 million (f.o.b., 1998)

**Exports - commodities:** fish, ground nuts (peanuts), petroleum products, phosphates, cotton

**Exports - partners:** France 22%, Italy, India, Cote d'Ivoire, Mali (1998)

**Imports:** \$1.2 billion (f.o.b., 1998)

**Imports - commodities:** foods and beverages, consumer goods, capital goods, petroleum products

**Imports - partners:** France 36%, other EU countries, Nigeria, Cameroon, Cote d'Ivoire, Algeria, US, China, Japan (1998)

**Debt - external:** \$3.4 billion (1998 est.)

**Economic aid - recipient:** \$647.5 million (1995)

**Currency:** 1 Communauté Financière Africaine franc (CFAF) = 100 centimes

**Exchange rates:** Communauté Financière Africaine francs (CFAF) per US\$1 - 647.25 (January 2000), 615.70 (1999), 589.95 (1998), 583.67 (1997), 511.55 (1996), 499.15 (1995)

*note:* since 1 January 1999, the CFAF is pegged to the euro at a rate of 655.957 CFA francs per euro

**Fiscal year:** calendar year

## Communications

**Telephones - main lines in use:** 82,000 (1995)

**Telephones - mobile cellular:** 122 (1995)

**Telephone system:**

*domestic:* above-average urban system; microwave radio relay, coaxial cable and fiber-optic cable in trunk system

*international:* 4 submarine cables; satellite earth station - 1 Intelsat (Atlantic Ocean)

**Radio broadcast stations:** AM 10, FM 14, shortwave 0 (1998)

**Radios:** 1.24 million (1997)

**Television broadcast stations:** 1 (1997)

**Televisions:** 361,000 (1997)

**Internet Service Providers (ISPs):** 4 (1999)

## Transportation

**Railways:**

*total:* 906 km

*narrow gauge:* 906 km 1,000-meter gauge (70 km double track)

**Highways:**

*total:* 14,576 km

*paved:* 4,271 km

*unpaved:* 10,305 km (1996 est.)

**Waterways:** 897 km total; 785 km on the Senegal river, and 112 km on the Saloum river

**Ports and harbors:** Dakar, Kaolack, Matam, Podor, Richard Toll, Saint-Louis, Ziguinchor

**Airports:** 20 (1999 est.)

**Airports - with paved runways:**

*total:* 10

*over 3,047 m:* 1

*1,524 to 2,437 m:* 7

*914 to 1,523 m:* 2 (1999 est.)

**Airports - with unpaved runways:**

*total:* 10

*1,524 to 2,437 m:* 5

*914 to 1,523 m:* 4

*under 914 m:* 1 (1999 est.)

## Military

**Military branches:** Army, Navy, Air Force, National Gendarmerie, National Police (Surete Nationale)

**Military manpower - military age:** 18 years of age

**Military manpower - availability:**

*males age 15-49:* 2,218,920 (2000 est.)

**Military manpower - fit for military service:**

*males age 15-49:* 1,158,893 (2000 est.)

**Military manpower - reaching military age annually:**

*males:* 109,381 (2000 est.)

**Military expenditures - dollar figure:** \$68 million (FY97)

**Military expenditures - percent of GDP:** 1.4% (FY97)

## Transnational Issues

**Disputes - international:** short section of boundary with The Gambia is indefinite

**Illicit drugs:** transshipment point for Southwest and Southeast Asian heroin moving to Europe and North America; illicit cultivator of cannabis



## Serbia and Montenegro



### Introduction

**Background:** Serbia and Montenegro have asserted the formation of a joint independent state, but this entity has not been formally recognized as a state by the US. The US view is that the Socialist Federal Republic of Yugoslavia (SFRY) has dissolved and that none of the successor republics represents its continuation. In 1999, massive expulsions by Serbs of ethnic Albanians living in the autonomous republic of Kosovo provoked an international response, including the bombing of Serbia and the stationing of NATO and Russian peacekeepers in Kosovo.

### Geography

**Location:** Southeastern Europe, bordering the Adriatic Sea, between Albania and Bosnia and Herzegovina

**Geographic coordinates:** 44 00 N, 21 00 E

**Map references:** Europe

#### Area:

**total:** 102,350 sq km (Serbia 88,412 sq km; Montenegro 13,938 sq km)

**land:** 102,136 sq km (Serbia 88,412 sq km; Montenegro 13,724 sq km)

**water:** 214 sq km (Serbia 0 sq km; Montenegro 214 sq km)

**Area - comparative:** slightly smaller than Kentucky (Serbia is slightly larger than Maine; Montenegro is slightly smaller than Connecticut)

#### Land boundaries:

**total:** 2,246 km

**border countries:** Albania 287 km (114 km with Serbia, 173 km with Montenegro), Bosnia and Herzegovina 527 km (312 km with Serbia, 215 km with Montenegro), Bulgaria 318 km (with Serbia), Croatia (north) 241 km (with Serbia), Croatia (south) 25 km (with Montenegro), Hungary 151 km (with Serbia), The Former Yugoslav Republic of Macedonia 221 km (with Serbia), Romania 476 km (with Serbia)

**note:** the internal boundary between Montenegro and Serbia is 211 km

**Coastline:** 199 km (Montenegro 199 km, Serbia 0 km)

**Maritime claims:** NA

**Climate:** in the north, continental climate (cold winters and hot, humid summers with well distributed rainfall); central portion, continental and Mediterranean climate; to the south, Adriatic climate along the coast, hot, dry summers and autumns and relatively cold winters with heavy snowfall inland

**Terrain:** extremely varied; to the north, rich fertile plains; to the east, limestone ranges and basins; to the southeast, ancient mountains and hills; to the southwest, extremely high shoreline with no islands off the coast

#### Elevation extremes:

**lowest point:** Adriatic Sea 0 m

**highest point:** Daravica 2,656 m

**Natural resources:** oil, gas, coal, antimony, copper, lead, zinc, nickel, gold, pyrite, chrome, hydro power

#### Land use:

**arable land:** NA%

**permanent crops:** NA%

**permanent pastures:** NA%

**forests and woodland:** NA%

**other:** NA%

**Irrigated land:** NA sq km

**Natural hazards:** destructive earthquakes

**Environment - current issues:** pollution of coastal waters from sewage outlets, especially in tourist-related areas such as Kotor; air pollution around Belgrade and other industrial cities; water pollution from industrial wastes dumped into the Sava which flows into the Danube

#### Environment - international agreements:

**party to:** none of the selected agreements

**signed, but not ratified:** none of the selected agreements

**Geography - note:** controls one of the major land routes from Western Europe to Turkey and the Near East; strategic location along the Adriatic coast

### People

**Population:** 10,662,087 (Serbia - 9,981,929; Montenegro - 680,158)

**note:** all data dealing with population is subject to considerable error because of the dislocations caused by military action and ethnic cleansing (July 2000 est.)

#### Age structure:

**0-14 years:** Serbia - 19.95% (male 1,028,355; female 963,366); Montenegro - 22.05% (male 77,582; female 72,395)

**15-64 years:** Serbia - 65.22% (male 3,187,746; female 3,322,425); Montenegro - 66.16% (male 222,095; female 227,923)

**65 years and over:** Serbia - 14.83% (male 638,204; female 841,833); Montenegro - 11.79% (male 32,400; female 47,763) (2000 est.)

**Population growth rate:** Serbia - 0.739%; Montenegro - 12.22% (2000 est.)

**Birth rate:** Serbia - 12.20 births/1,000 population; Montenegro - 14.9 births/1,000 population (2000 est.)

**Death rate:** Serbia - 11.08 deaths/1,000 population; Montenegro - 7.9 deaths/1,000 population (2000 est.)

**Net migration rate:** Serbia - 6.26 migrants/1,000 population; Montenegro - -29.18 migrant(s)/1,000 population (2000 est.)

#### Sex ratio:

**at birth:** Serbia - 1.08 male(s)/female; Montenegro - 1.09 male(s)/female

**under 15 years:** Serbia - 1.07 male(s)/female; Montenegro - 1.07 male(s)/female

**15-64 years:** Serbia - 0.96 male(s)/female; Montenegro - 0.97 male(s)/female

**65 years and over:** Serbia - 0.76 male(s)/female; Montenegro - 0.68 male(s)/female

**total population:** Serbia - 0.95 male(s)/female; Montenegro - 0.95 male(s)/female (2000 est.)

**Infant mortality rate:** Serbia - 20.13 deaths/1,000 live births; Montenegro - 10.97 deaths/1,000 live births (2000 est.)

**Life expectancy at birth:** **total population:** Serbia - 72.39 years; Montenegro - 75.46 years

**male:** Serbia - 69.31 years; Montenegro - 71.45 years

**female:** Serbia - 75.72 years; Montenegro - 79.82 years (2000 est.)

**Total fertility rate:** Serbia - 1.70 children born/woman; Montenegro - 1.96 children born/woman (2000 est.)

#### Nationality:

**noun:** Serb(s); Montenegrin(s)

**adjective:** Serbian; Montenegrin

**Ethnic groups:** Serb 62.6%, Albanian 16.5%, Montenegrin 5%, Yugoslav 3.4%, Hungarian 3.3%, other 9.2% (1991)

**Religions:** Orthodox 65%, Muslim 19%, Roman Catholic 4%, Protestant 1%, other 11%

**Languages:** Serbian 95%, Albanian 5%

#### Literacy:

**definition:** NA

**total population:** NA%

**male:** NA%

**female:** NA%

### Government

#### Country name:

**conventional long form:** none

**conventional short form:** Serbia and Montenegro

**local long form:** none

**local short form:** Srbija-Crna Gora

**note:** Serbia and Montenegro has self-proclaimed itself the "Federal Republic of Yugoslavia" (FRY) but the US view is that the Socialist Federal Republic of Yugoslavia (SFRY) has dissolved and that none of the successor republics represents its continuation

**Data code:** Serbia - SR; Montenegro - MW

**Government type:** republic

**Capital:** Belgrade (Serbia), Podgorica (Montenegro)

**Administrative divisions:** 2 republics (republike, singular - republika); and 2 nominally autonomous

## Serbia and Montenegro (continued)

provinces\* (autonomn pokrajine, singular - autonomna pokrajina); Kosovo\*, Montenegro, Serbia, Vojvodina\*

**Independence:** 11 April 1992 (Federal Republic of Yugoslavia or FRY formed as self-proclaimed successor to the Socialist Federal Republic of Yugoslavia or SFRY)

**National holiday:** St. Vitus Day, 28 June

**Constitution:** 27 April 1992

**Legal system:** based on civil law system

**Suffrage:** 16 years of age, if employed; 18 years of age, universal

### Executive branch:

**chief of state:** President Slobodan MILOSEVIC (since 23 July 1997); note - Milan MILUTINOVIC is president of Serbia (since 21 December 1997); Milo DJUKANOVIC is president of Montenegro (since 21 December 1997)

**head of government:** Prime Minister Momir BULATOVIC (since 20 May 1998); Deputy Prime Ministers Nikola SAINOVIC (since 15 September 1995), Jovan ZEBIC (since 9 April 1998), and Vladan KUTLESIC (since 20 March 1997), Danilo VUKSANOVIC (since 20 May 1998), Tomislav NIKOLIC (since 12 August 1999), Maja Gojkovic (since 12 August 1999)

**cabinet:** Federal Executive Council

**elections:** president elected by the Federal Assembly for a four-year term; election last held 23 July 1997 (next to be held NA 2001); prime minister appointed by the president

**election results:** Slobodan MILOSEVIC elected president; percent of legislative vote - Slobodan MILOSEVIC 90%

**Legislative branch:** bicameral Federal Assembly or Savezna Skupstina consists of the Chamber of Republics or Vece Republika (40 seats - 20 Serbian, 20 Montenegrin; members distributed on the basis of party representation in the republican assemblies to serve four-year terms) and the Chamber of Citizens or Vece Gradjana (138 seats - 108 Serbian with half elected by constituency majorities and half by proportional representation, 30 Montenegrin with six elected by constituency and 24 proportionally; members serve four-year terms)  
**elections:** Chamber of Republics - last held 24 December 1996 (next to be held NA 2000); Chamber of Citizens - last held 3 November 1996 (next to be held NA 2000)

**election results:** Chamber of Republics - percent of vote by party - NA; seats by party - NA; note - seats are filled on a proportional basis to reflect the composition of the legislatures of the republics of Montenegro and Serbia; note - since 1998 Serbia has effectively barred Montenegro from its constitutional right to delegate deputies to the Chamber of Republics; Chamber of Citizens - percent of vote by party - NA; seats by party - SPS/JUL/ND 64, Zajedno coalition 22, DPS 20, SRS 16, NS 8, SVM 3, other 5; note - Zajedno coalition included SPO, DS, GSS  
**Judicial branch:** Federal Court or Savezni Sud, judges are elected by the Federal Assembly for

nine-year terms; Constitutional Court, judges are elected by the Federal Assembly for nine-year terms  
**Political parties and leaders:** Alliance of Vojvodina Hungarians or SVM [Jozsef KASZA]; Civic Alliance of Serbia or GSS [Goran SVILANOVIC, chairman]; Democratic Alliance of Kosovo or LDK [Dr. Ibrahim RUGOVA, president]; Democratic Alliance of Vojvodina Croats or DSHV [Bela TONKOVIC]; Democratic Community of Vojvodina Hungarians or DZVM [Sandor PALL]; Democratic League of Albanians [Rexhep QOSJA]; Democratic Party or DS [Zoran DJINDJIC]; Democratic Party of Serbia or DSS [Vojislav KOSTUNICA]; Democratic Party of Socialists of Montenegro or DPS [Milo DJUKANOVIC]; League of Social Democrats of Vojvodina or LSV [Nenad CANAK]; Liberal Alliance of Montenegro [Slavko PEROVIC]; New Democracy or ND [Dusan MIHAJLOVIC]; Parliamentary Party of Kosovo or PPK [Bajram KOSUMI]; Party for the Democratic Progress of Kosovo or PPKD [Hashim THACI]; Party of Democratic Action or SDA [Dr. Sulejman UGLJANIN]; People's Party of Montenegro or NS [Novak KILIBARDA]; Reformist Democratic Party of Vojvodina or RDSV [Miodrag JSAKOV]; Serbian Radical Party or SRS [Vojislav SESELJ]; Serbian Renewal Movement or SPO [Vuk DRASKOVIC, president]; Serbian Socialist Party or SPS (former Communist Party) [Slobodan MILOSEVIC]; Social Democratic Party of Montenegro or SDP [Zarko RAKCEVIC]; Socialist People's Party of Montenegro or SNP [Momir BULATOVIC]; Yugoslav United Left or JUL [Mirjana MARKOVIC (MILOSEVIC's wife)]

**Political pressure groups and leaders:** National Movement for the Liberation of Kosovo or LKCK [Sabir GASHI]; The People's Movement for Kosovo or LPK [leader NA]

**International organization participation:** ICFTU, IHO, IMO, Inmarsat, Intelsat, IOC, ISO, ITU, NAM, OPCW, UNHCR

**Diplomatic representation in the US:** the Embassy of the Former Socialist Federal Republic of Yugoslavia ceased operations 25 March 1999

**Diplomatic representation from the US:** at present, the US has no diplomatic representation in Serbia and Montenegro; the US office in Pristina, Kosovo, was opened in 1999; its members are not accredited to a foreign government

## Economy

**Economy - overview:** The swift collapse of the Yugoslav federation in 1991 has been followed by highly destructive warfare, the destabilization of republic boundaries, and the breakup of important interrepublic trade flows. Output in Serbia and Montenegro dropped by half in 1992-93. Like the other former Yugoslav republics, it had depended on its sister republics for large amounts of energy and manufactures. Wide differences in climate, mineral resources, and levels of technology among the republics accentuated this interdependence, as did

the communist practice of concentrating much industrial output in a small number of giant plants. The breakup of many of the trade links, the sharp drop in output as industrial plants lost suppliers and markets, and the destruction of physical assets in the fighting all have contributed to the economic difficulties of the republics. One singular factor in the economic situation of Serbia is the continuation in office of a government that is primarily interested in political and military mastery, not economic reform. Hyperinflation ended with the establishment of a new currency unit in June 1993; prices were relatively stable from 1995 through 1997, but inflationary pressures resurged in 1998. Reliable statistics continue to be hard to come by, and the GDP estimate is extremely rough. The economic boom anticipated by the government after the suspension of UN sanctions in December 1995 has failed to materialize. Government mismanagement of the economy is largely to blame, but the damage to Serbia's infrastructure and industry by the NATO bombing during the war in Kosovo have added to problems. Also, sanctions continue to isolate Belgrade from international financial institutions; an investment ban and asset freeze imposed in 1998 and the oil embargo imposed during the NATO bombing remain in place.

**GDP:** purchasing power parity - \$20.6 billion (1999 est.)

**GDP - real growth rate:** -20% (1999 est.)

**GDP - per capita:** purchasing power parity - \$1,800 (1999 est.)

### GDP - composition by sector:

agriculture: 20%

industry: 50%

services: 30% (1998 est.)

**Population below poverty line:** NA%

**Household income or consumption by percentage share:**

lowest 10%: NA%

highest 10%: NA%

**Inflation rate (consumer prices):** 42% (1999 est.)

**Labor force:** 1.6 million (1999 est.)

**Labor force - by occupation:** agriculture NA%, industry NA%, services NA%

**Unemployment rate:** 30% (1999 est.)

### Budget:

revenues: \$NA

expenditures: \$NA, including capital expenditures of \$NA

**Industries:** machine building (aircraft, trucks, and automobiles; tanks and weapons; electrical equipment; agricultural machinery); metallurgy (steel, aluminum, copper, lead, zinc, chromium, antimony, bismuth, cadmium); mining (coal, bauxite, nonferrous ore, iron ore, limestone); consumer goods (textiles, footwear, foodstuffs, appliances); electronics, petroleum products, chemicals, and pharmaceuticals  
**Industrial production growth rate:** -22% (1999 est.)

**Electricity - production:** 38.84 billion kWh (1998)

**Electricity - production by source:**

fossil fuel: 67.88%

## Serbia and Montenegro (continued)

*hydro*: 32.12%

*nuclear*: 0%

*other*: 0% (1998)

**Electricity - consumption**: 36.141 billion kWh (1998)

**Electricity - exports**: 20 million kWh (1998)

**Electricity - imports**: 40 million kWh (1998)

**Agriculture - products**: cereals, fruits, vegetables, tobacco, olives; cattle, sheep, goats

**Exports**: \$1.5 billion (1999)

**Exports - commodities**: manufactured goods, food and live animals, raw materials

**Exports - partners**: Bosnia and Herzegovina, Italy, The Former Yugoslav Republic of Macedonia, Germany (1998)

**Imports**: \$3.3 billion (1999)

**Imports - commodities**: machinery and transport equipment, fuels and lubricants, manufactured goods, chemicals, food and live animals, raw materials

**Imports - partners**: Germany, Italy, Russia, The Former Yugoslav Republic of Macedonia (1998)

**Debt - external**: \$14.1 billion (1999 est.)

**Economic aid - recipient**: \$NA

**Currency**: 1 Yugoslav New Dinar (YD) = 100 paras; Montenegro made the German deutsche mark (1 deutsche mark (DM) = 100 pfennige) legal tender alongside the Yugoslav dinar (1999)

**Exchange rates**: Yugoslav New Dinars (YD) per US \$1 - official rate: 10.0 (December 1998), 5.85 (December 1997), 5.02 (September 1996), 1.5 (early 1995); black market rate: 14.5 (December 1998), 8.9 (December 1997), 2 to 3 (early 1995)

**Fiscal year**: calendar year

### Communications

**Telephones - main lines in use**: 2.017 million (1995)

**Telephones - mobile cellular**: 38,552 (1999)

**Telephone system**:

*domestic*: NA

*international*: satellite earth station - 1 Intelsat (Atlantic Ocean)

**Radio broadcast stations**: AM 113, FM 194, shortwave 2 (1998)

**Radios**: 3.15 million (1997)

**Television broadcast stations**: more than 771 (including 86 strong stations and 685 low-power stations, plus 20 repeaters in the principal networks; also numerous local or private stations in Serbia and Vojvodina) (1997)

**Televisions**: 2.75 million (1997)

**Internet Service Providers (ISPs)**: 6 (1999)

### Transportation

**Railways**:

*total*: 4,095 km

*standard gauge*: 4,095 km 1.435-m gauge (1,377 km partially electrified since 1992)

*note*: during to the 1999 Kosovo conflict, the Serbian rail system suffered significant damage due to bridge destruction; many rail bridges have been rebuilt, but the bridge over the Danube at Novi Sad was still down

in early 2000; however, a by-pass is available;

Montenegrin rail lines remain intact

**Highways**:

*total*: 48,603 km

*paved*: 28,822 km (including 560 km of expressways) *unpaved*: 19,781 km (1998 est.)

*note*: because of the 1999 Kosovo conflict, many road bridges were destroyed; since the end of the conflict in June 1999, Serbia has had a rapid reconstruction program to either reconstruct bridges or build by-pass routes

**Waterways**: 587 km; Danube River runs through Serbia connecting Europe with the Black Sea; in early 2000 the river was obstructed at Novi Sad due to a pontoon bridge; a canal system in north Serbia is available to by-pass damage, however, lock size is limited (1999)

**Pipelines**: crude oil 415 km; petroleum products 130 km; natural gas 2,110 km

**Ports and harbors**: Bar, Belgrade, Kotor, Novi Sad, Pancevo, Tivat, Zelenika

**Airports**: 48 (Serbia 43, Montenegro 5) (1999 est.)

**Airports - with paved runways**:

*total*: 19 (Serbia 16, Montenegro 3)

*over 3,047 m*: 2 (Serbia 2, Montenegro 0)

*2,438 to 3,047 m*: 5 (Serbia 3, Montenegro 1)

*1,524 to 2,437 m*: 5 (Serbia 4, Montenegro 1)

*914 to 1,523 m*: 2 (Serbia 2, Montenegro 0)

*under 914 m*: 5 (Serbia 5, Montenegro 0) (1999 est.)

**Airports - with unpaved runways**:

*total*: 29 (Serbia 27, Montenegro 2)

*1,524 to 2,437 m*: 2 (Serbia 2, Montenegro 0)

*914 to 1,523 m*: 13 (Serbia 12, Montenegro 1)

*under 914 m*: 14 (Serbia 13, Montenegro 1)

(1999 est.)

**Heliports**: 2 (1999 est.)

### Military

**Military branches**: Army (including ground forces with border troops, naval forces, air and air defense forces)

**Military manpower - military age**: Serbia - 19 years of age; Montenegro - 19 years of age

**Military manpower - availability**:

*males age 15-49*: 2,603,224 (Serbia - 2,424,990; Montenegro - 178,234) (2000 est.)

**Military manpower - fit for military service**:

*males age 15-49*: 2,089,191 (Serbia - 1,945,422; Montenegro - 143,769) (2000 est.)

**Military manpower - reaching military age annually**:

*males*: 82,553 (Serbia - 76,856; Montenegro - 5,697) (2000 est.)

**Military expenditures - dollar figure**: \$911 million (FY99)

**Military expenditures - percent of GDP**: 6.5% (FY99)

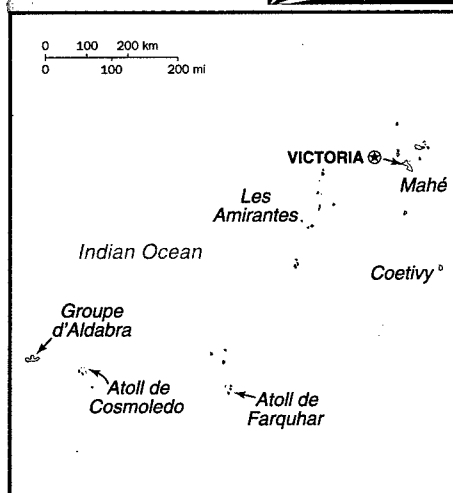
### Transnational Issues

**Disputes - international**: disputes with Bosnia and Herzegovina over Serbian populated areas; Albanian majority in Kosovo seeks independence from Serbian

republic; Serbia and Montenegro is disputing Croatia's claim to the Prevlaka Peninsula in southern Croatia because it controls the entrance to Boka Kotorska in Montenegro; Prevlaka is currently under observation by the UN military observer mission in Prevlaka (UNMOP); the border commission formed by The Former Yugoslav Republic of Macedonia and Serbia and Montenegro in April 1996 to resolve differences in delineation of their border has made no progress so far

**Illicit drugs**: transshipment point for Southwest Asian heroin moving to Western Europe on the Balkan route

# Seychelles



## Introduction

**Background:** A lengthy struggle between France and Great Britain for the islands ended in 1814, when they were ceded to the latter. Independence came in 1976. Socialist rule was brought to a close with a new constitution and free elections in 1993.

## Geography

**Location:** Eastern Africa, group of islands in the Indian Ocean, northeast of Madagascar

**Geographic coordinates:** 4 35 S, 55 40 E

**Map references:** Africa

### Area:

*total:* 455 sq km

*land:* 455 sq km

*water:* 0 sq km

**Area - comparative:** 2.5 times the size of Washington, DC

**Land boundaries:** 0 km

**Coastline:** 491 km

### Maritime claims:

*continental shelf:* 200 nm or to the edge of the continental margin

*exclusive economic zone:* 200 nm

*territorial sea:* 12 nm

**Climate:** tropical marine; humid; cooler season during southeast monsoon (late May to September); warmer season during northwest monsoon (March to May)

**Terrain:** Mahe Group is granitic, narrow coastal strip, rocky, hilly; others are coral, flat, elevated reefs

### Elevation extremes:

*lowest point:* Indian Ocean 0 m

*highest point:* Morne Seychellois 905 m

**Natural resources:** fish, copra, cinnamon trees

### Land use:

*arable land:* 2%

*permanent crops:* 13%

*permanent pastures:* 0%

*forests and woodland:* 11%

*other:* 74% (1993 est.)

**Irrigated land:** NA sq km

**Natural hazards:** lies outside the cyclone belt, so severe storms are rare; short droughts possible

**Environment - current issues:** water supply depends on catchments to collect rain water

### Environment - international agreements:

*party to:* Biodiversity, Climate Change, Desertification, Endangered Species, Hazardous Wastes, Law of the Sea, Marine Dumping, Nuclear Test Ban, Ozone Layer Protection, Ship Pollution, Whaling

*signed, but not ratified:* Climate Change-Kyoto Protocol

**Geography - note:** 40 granitic and about 50 coralline islands

## People

**Population:** 79,326 (July 2000 est.)

### Age structure:

*0-14 years:* 29% (male 11,499; female 11,338)

*15-64 years:* 65% (male 25,143; female 26,386)

*65 years and over:* 6% (male 1,674; female 3,286) (2000 est.)

**Population growth rate:** 0.49% (2000 est.)

**Birth rate:** 17.99 births/1,000 population (2000 est.)

**Death rate:** 6.74 deaths/1,000 population

(2000 est.)

**Net migration rate:** -6.3 migrant(s)/1,000 population (2000 est.)

### Sex ratio:

*at birth:* 1.03 male(s)/female

*under 15 years:* 1.01 male(s)/female

*15-64 years:* 0.95 male(s)/female

*65 years and over:* 0.51 male(s)/female

*total population:* 0.93 male(s)/female (2000 est.)

**Infant mortality rate:** 17.74 deaths/1,000 live births (2000 est.)

### Life expectancy at birth:

*total population:* 70.41 years

*male:* 64.87 years

*female:* 76.12 years (2000 est.)

**Total fertility rate:** 1.85 children born/woman (2000 est.)

### Nationality:

*noun:* Seychellois (singular and plural)

*adjective:* Seychelles

**Ethnic groups:** Seychellois (mixture of Asians, Africans, Europeans)

**Religions:** Roman Catholic 90%, Anglican 8%, other 2%

**Languages:** English (official), French (official), Creole

### Literacy:

*definition:* age 15 and over can read and write

*total population:* 58%

*male:* 56%

*female:* 60% (1971 est.)

## Government

### Country name:

*conventional long form:* Republic of Seychelles

*conventional short form:* Seychelles

**Data code:** SE

**Government type:** republic

**Capital:** Victoria

**Administrative divisions:** 23 administrative districts; Anse aux Pins, Anse Boileau, Anse Etoile, Anse Louis, Anse Royale, Baie Lazare, Baie Sainte Anne, Beau Vallon, Bel Air, Bel Ombre, Cascade, Glacis, Grand' Anse (on Mahe), Grand' Anse (on Praslin), La Digue, La Riviere Anglaise, Mont Buxton, Mont Fleuri, Plaisance, Pointe La Rue, Port Glaud, Saint Louis, Takamaka

**Independence:** 29 June 1976 (from UK)

**National holiday:** National Day, 18 June (1993)

(adoption of the constitution)

**Constitution:** 18 June 1993

**Legal system:** based on English common law, French civil law, and customary law

**Suffrage:** 17 years of age; universal

### Executive branch:

*chief of state:* President France Albert RENE (since 5 June 1977); note - the president is both the chief of state and head of government

*head of government:* President France Albert RENE (since 5 June 1977); note - the president is both the chief of state and head of government

*cabinet:* Council of Ministers appointed by the president

*elections:* president elected by popular vote for a five-year term; election last held 20-22 March 1998 (next to be held by NA 2003)

*election results:* France Albert RENE reelected president; percent of vote - France Albert RENE (SPPF) 66.7%, Wavel RAMKALAWAN (UO) 19.5%, Sir James MANCHAM (DP) 13.8%

**Legislative branch:** unicameral National Assembly or Assemblée Nationale (35 seats - 25 elected by popular vote, 10 allocated on a proportional basis to parties winning at least nine percent of the vote; members serve five-year terms)

*elections:* last held 20-22 March 1998 (next to be held by NA 2003)

*election results:* percent of vote by party - NA; seats by party (elected) - SPPF 24, DP 1; seats by party (awarded) - SPPF 6, DP 1, UO 3

*note:* the 10 awarded seats are apportioned according to the share of each party in the total vote

**Judicial branch:** Court of Appeal, judges are appointed by the president; Supreme Court, judges are appointed by the president

**Political parties and leaders:** Democratic Party or DP [leader NA]; New Democratic Party [Christopher GILL (former member of DP)]; Seychelles People's Progressive Front or SPPF [France Albert RENE] - the governing party; United Opposition or UO [Wavel RAMKALAWAN] - a coalition of the following parties: Seychelles Party or PS [Wavel RAMKALAWAN],

## Seychelles (continued)

Seychelles Democratic Movement or MSPD [Jacques HONDOUL], and Seychelles Liberal Party or SLP [Ogilvie BERLOUIS]

**Political pressure groups and leaders:** Roman Catholic Church; trade unions

**International organization participation:** ACCT, ACP, AfDB, C, ECA, FAO, G-77, IBRD, ICAO, ICFTU, ICRM, IFAD, IFC, IFRC, ILO, IMF, IMO, InOC, Intelsat (nonsignatory user), Interpol, IOC, ISO (correspondent), NAM, OAU, OPCW, SADC, UN, UNCTAD, UNESCO, UNIDO, UPU, WCL, WHO, WMO, WTO, WTrO (applicant)

### Diplomatic representation in the US:

**chief of mission:** Ambassador Harold Walter GEISEL  
**chancery:** 800 Second Avenue, Suite 400C, New York, NY 10017

**telephone:** [1] (212) 972-1785

**FAX:** [1] (212) 972-1786

**Diplomatic representation from the US:** the US does not have an embassy in Seychelles; the ambassador to Mauritius is accredited to Seychelles

**Flag description:** five oblique bands of blue (hoist side), yellow, red, white, and green (bottom) radiating from the bottom of the hoist side

## Economy

**Economy - overview:** Since independence in 1976, per capita output in this Indian Ocean archipelago has expanded to roughly seven times the old near-subsistence level. Growth has been led by the tourist sector, which employs about 30% of the labor force and provides more than 70% of hard currency earnings, and by tuna fishing. In recent years the government has encouraged foreign investment in order to upgrade hotels and other services. At the same time, the government has moved to reduce the dependence on tourism by promoting the development of farming, fishing, and small-scale manufacturing. The vulnerability of the tourist sector was illustrated by the sharp drop in 1991-92 due largely to the Gulf war. Although the industry has rebounded, the government recognizes the continuing need for upgrading the sector in the face of stiff international competition. Other issues facing the government are the curbing of the budget deficit and further privatization of public enterprises. Growth slowed in 1998-99, due to sluggish tourist and tuna sectors.

**GDP:** purchasing power parity - \$590 million (1999 est.)

**GDP - real growth rate:** 1.8% (1999 est.)

**GDP - per capita:** purchasing power parity - \$7,500 (1999 est.)

### GDP - composition by sector:

**agriculture:** 4%

**industry:** 21%

**services:** 75% (1996)

**Population below poverty line:** NA%

**Household income or consumption by percentage share:**

**lowest 10%:** NA%

**highest 10%:** NA%

**Inflation rate (consumer prices):** 3% (1999)

**Labor force:** 26,000 (1996)

**Labor force - by occupation:** industry 19%, services 57%, government 14%, fishing, agriculture, and forestry 10% (1989)

**Unemployment rate:** NA%

### Budget:

**revenues:** \$220 million

**expenditures:** \$241 million, including capital expenditures of \$36 million (1994 est.)

**Industries:** fishing; tourism; processing of coconuts and vanilla, coir (coconut fiber) rope, boat building, printing, furniture; beverages

**Industrial production growth rate:** NA%

**Electricity - production:** 125 million kWh (1998)

**Electricity - production by source:**

**fossil fuel:** 100%

**hydro:** 0%

**nuclear:** 0%

**other:** 0% (1998)

**Electricity - consumption:** 116 million kWh (1998)

**Electricity - exports:** 0 kWh (1998)

**Electricity - imports:** 0 kWh (1998)

**Agriculture - products:** coconuts, cinnamon, vanilla, sweet potatoes, cassava (tapioca), bananas; broiler chickens; tuna fish

**Exports:** \$91 million (f.o.b., 1998)

**Exports - commodities:** fish, cinnamon bark, copra, petroleum products (reexports)

**Exports - partners:** France, UK, Netherlands, Italy, China, Germany, Japan

**Imports:** \$403 million (c.i.f., 1998)

**Imports - commodities:** machinery and equipment, foodstuffs, petroleum products

**Imports - partners:** South Africa, UK, China, Singapore, France, Italy

**Debt - external:** \$149 million (1997 est.)

**Economic aid - recipient:** \$16.4 million (1995)

**Currency:** 1 Seychelles rupee (SRe) = 100 cents

**Exchange rates:** Seychelles rupees (SRe) per US\$1 - 5.3060 (September 1999), 5.2622 (1998), 5.0263 (1997), 4.9700 (1996), 4.7620 (1995)

**Fiscal year:** calendar year

## Communications

**Telephones - main lines in use:** 17,844 (1997)

**Telephones - mobile cellular:** 2,249 (1997)

### Telephone system:

**domestic:** radiotelephone communications between islands in the archipelago

**international:** direct radiotelephone communications with adjacent island countries and African coastal countries; satellite earth station - 1 Intelsat (Indian Ocean)

**Radio broadcast stations:** AM 1, FM 2, shortwave 2 (1998)

**Radios:** 42,000 (1997)

**Television broadcast stations:** 2 (plus 9 repeaters) (1997)

**Televisions:** 11,000 (1997)

**Internet Service Providers (ISPs):** 1 (1999)

## Transportation

**Railways:** 0 km

### Highways:

**total:** 280 km

**paved:** 176 km

**unpaved:** 104 km (1996 est.)

**Ports and harbors:** Victoria

**Merchant marine:** none (1999 est.)

**Airports:** 14 (1999 est.)

**Airports - with paved runways:**

**total:** 6

**1,524 to 2,437 m:** 1

**914 to 1,523 m:** 3

**under 914 m:** 2 (1999 est.)

**Airports - with unpaved runways:**

**total:** 8

**914 to 1,523 m:** 4

**under 914 m:** 4 (1999 est.)

## Military

**Military branches:** Army, Coast Guard, Marines, air wing, National Guard, Presidential Protection Unit, Police Force

**Military manpower - availability:**

**males age 15-49:** 22,677 (2000 est.)

**Military manpower - fit for military service:**

**males age 15-49:** 11,345 (2000 est.)

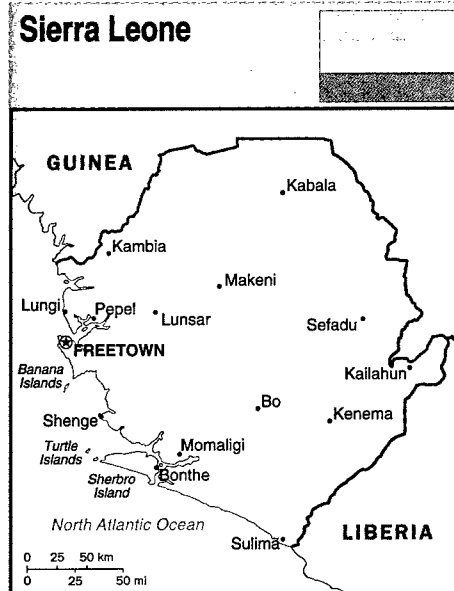
**Military expenditures - dollar figure:** \$13 million (FY93)

**Military expenditures - percent of GDP:** 2.8% (FY93)

## Transnational Issues

**Disputes - international:** claims Chagos Archipelago in British Indian Ocean Territory

## Sierra Leone



### Introduction

**Background:** Since 1991, civil war between the government and the Revolutionary United Front (RUF) has resulted in tens of thousands of deaths and the displacement of more than 2 million people (well over one-third of the population) many of whom are now refugees in neighboring countries. A peace agreement, signed on 7 July 1999, offers hope that the country will be able to rebuild its devastated economy and infrastructure, but previous peace efforts have failed. As of late 1999, up to 6,000 UN peacekeepers were in the process of deploying to bolster the peace accord.

### Geography

**Location:** Western Africa, bordering the North Atlantic Ocean, between Guinea and Liberia

**Geographic coordinates:** 8 30 N, 11 30 W

**Map references:** Africa

#### Area:

**total:** 71,740 sq km

**land:** 71,620 sq km

**water:** 120 sq km

**Area - comparative:** slightly smaller than South Carolina

#### Land boundaries:

**total:** 958 km

**border countries:** Guinea 652 km, Liberia 306 km

**Coastline:** 402 km

#### Maritime claims:

**territorial sea:** 200 nm

**continental shelf:** 200-m depth or to the depth of exploitation

**Climate:** tropical; hot, humid; summer rainy season (May to December); winter dry season (December to April)

**Terrain:** coastal belt of mangrove swamps, wooded hill country, upland plateau, mountains in east

#### Elevation extremes:

**lowest point:** Atlantic Ocean 0 m

**highest point:** Loma Mansa (Bintimani) 1,948 m

**Natural resources:** diamonds, titanium ore, bauxite, iron ore, gold, chromite

#### Land use:

**arable land:** 7%

**permanent crops:** 1%

**permanent pastures:** 31%

**forests and woodland:** 28%

**other:** 33% (1993 est.)

**Irrigated land:** 290 sq km (1993 est.)

**Natural hazards:** dry, sand-laden harmattan winds blow from the Sahara (November to May); sandstorms, dust storms

**Environment - current issues:** rapid population growth pressuring the environment; overharvesting of timber, expansion of cattle grazing, and slash-and-burn agriculture have resulted in deforestation and soil exhaustion; civil war depleting natural resources; overfishing

#### Environment - international agreements:

**party to:** Biodiversity, Climate Change, Desertification, Endangered Species, Law of the Sea, Marine Life Conservation, Nuclear Test Ban, Wetlands

**signed, but not ratified:** Environmental Modification

### People

**Population:** 5,232,624 (July 2000 est.)

#### Age structure:

**0-14 years:** 44.73% (male 1,148,264; female 1,192,533)

**15-64 years:** 52.16% (male 1,305,039; female 1,424,076)

**65 years and over:** 3.11% (male 81,291; female 81,421) (2000 est.)

**Population growth rate:** 3.67% (2000 est.)

**Birth rate:** 45.63 births/1,000 population (2000 est.)

**Death rate:** 19.58 deaths/1,000 population (2000 est.)

**Net migration rate:** 10.61 migrant(s)/1,000 population (2000 est.)

**note:** by the end of 1999 refugees from Sierra Leone are assumed to be returning

#### Sex ratio:

**at birth:** 1.03 male(s)/female

**under 15 years:** 0.96 male(s)/female

**15-64 years:** 0.92 male(s)/female

**65 years and over:** 1 male(s)/female

**total population:** 0.94 male(s)/female (2000 est.)

**Infant mortality rate:** 148.66 deaths/1,000 live births (2000 est.)

#### Life expectancy at birth:

**total population:** 45.25 years

**male:** 42.37 years

**female:** 48.21 years (2000 est.)

**Total fertility rate:** 6.08 children born/woman (2000 est.)

#### Nationality:

**noun:** Sierra Leonean(s)

**adjective:** Sierra Leonean

**Ethnic groups:** 20 native African tribes 90% (Temne 30%, Mende 30%, other 30%), Creole 10%

(descendants of freed Jamaican slaves who were settled in the Freetown area in the late-eighteenth century), refugees from Liberia's recent civil war, small numbers of Europeans, Lebanese, Pakistanis, and Indians

**Religions:** Muslim 60%, indigenous beliefs 30%, Christian 10%

**Languages:** English (official, regular use limited to literate minority), Mende (principal vernacular in the south), Temne (principal vernacular in the north), Krio (English-based Creole, spoken by the descendants of freed Jamaican slaves who were settled in the Freetown area, a lingua franca and a first language for 10% of the population but understood by 95%)

#### Literacy:

**definition:** age 15 and over can read and write English, Mende, Temne, or Arabic

**total population:** 31.4%

**male:** 45.4%

**female:** 18.2% (1995 est.)

### Government

#### Country name:

**conventional long form:** Republic of Sierra Leone

**conventional short form:** Sierra Leone

**Data code:** SL

**Government type:** constitutional democracy

**Capital:** Freetown

**Administrative divisions:** 3 provinces and 1 area\*; Eastern, Northern, Southern, Western\*

**Independence:** 27 April 1961 (from UK)

**National holiday:** Republic Day, 27 April (1961)

**Constitution:** 1 October 1991; subsequently amended several times

**Legal system:** based on English law and customary laws indigenous to local tribes; has not accepted compulsory ICJ jurisdiction

**Suffrage:** 18 years of age; universal

#### Executive branch:

**chief of state:** President Ahmad Tejan KABBAH

(since 29 March 1996, reinstated 10 March 1998); **note** - the president is both the chief of state and head of government

**head of government:** President Ahmad Tejan KABBAH (since 29 March 1996, reinstated 10 March 1998); **note** - the president is both the chief of state and head of government

**cabinet:** Ministers of State appointed by the president with the approval of the House of Representatives; the cabinet is responsible to the president

**elections:** president elected by popular vote for a five-year term; election held 26-27 February and 15 March 1996 (next to be held NA 2001); **note** - president's tenure of office is limited to two five-year terms

**election results:** Ahmad Tejan KABBAH elected president; percent of vote - Ahmad Tejan KABBAH (SLPP) 59.5%, John Karefa-Smart (UNPP) 40.5%

**Legislative branch:** unicameral House of Representatives (80 seats - 68 elected by popular vote, 12 filled by paramount chiefs elected in separate elections; members serve five-year terms)

## Sierra Leone (continued)

**elections:** last held 26-27 February 1996 (next to be held NA 2001)

**election results:** percent of vote by party - SLPP 36.1%, UNPP 21.6%, PDP 15.3%, APC 5.7%, NUP 5.3%, DCP 4.8%, other 11.2%; seats by party - SLPP 27, UNPP 17, PDP 12, APC 5, NUP 4, DCP 3; note - first elections since the former House of Representatives was shut down by the military coup of 29 April 1992

**Judicial branch:** Supreme Court

**Political parties and leaders:** All People's Congress or APC [Edward Mohammed TURAY, chairman]; Democratic Centre Party or DCP [Adu Aiah KOROMA]; National Democratic Alliance or NDA [Amadu M. B. JALLOH]; National Republican Party or NRP [Sahr Stephen MAMBU]; National Unity Party or NUP [Dr. John KARIMU, chairman]; People's Democratic Party or PDP [Thaimu BANGURA, chairman]; People's Progressive Party or PPP [Abass Chernok BUNDU, chairman]; Revolutionary United Front Party or RUFP [Foday SANKOH, chairman]; Sierra Leone People's Party or SLPP [President Ahmad Tejan KABBAH, chairman]; United National People's Party or UNPP [John KARIFA-SMART in exile, Raymond KAMARA, acting leader]

**International organization participation:** ACP, AfDB, C, CCC, ECA, ECOWAS, FAO, G-77, IAEA, IBRD, ICAO, ICFTU, ICRM, IDA, IDB, IFAD, IFC, IFRCS, ILO, IMF, IMO, Intelsat (nonsignatory user), Interpol, IOC, ITU, NAM, OAU, OIC, OPCW, UN, UNCTAD, UNESCO, UNDO, UPU, WCL, WFTU, WHO, WIPO, WMO, WTO, WTrO

**Diplomatic representation in the US:**

**chief of mission:** Ambassador John Ernest LEIGH  
**chancery:** 1701 19th Street NW, Washington, DC 20009

**telephone:** [1] (202) 939-9261 through 9263

**FAX:** [1] (202) 483-1793

**Diplomatic representation from the US:**

**chief of mission:** Ambassador Joseph MELROSE  
**embassy:** Corner of Walpole and Siaka Stevens Streets, Freetown

**mailing address:** use embassy street address  
**telephone:** [232] (22) 226481 through 226485  
**FAX:** [232] (22) 225471

**Flag description:** three equal horizontal bands of light green (top), white, and light blue

## Economy

**Economy - overview:** Sierra Leone has substantial mineral, agricultural, and fishery resources. However, the economic and social infrastructure is not well developed, and serious social disorders continue to hamper economic development. About two-thirds of the working-age population engages in subsistence agriculture. Manufacturing consists mainly of the processing of raw materials and of light manufacturing for the domestic market. Bauxite and rutile mines have been shut down by civil strife. The major source of hard currency is found in the mining of diamonds, the large majority of which are smuggled out of the country. The resurgence of internal warfare in 1999

brought another substantial drop in GDP. The fate of the economy in 2000 depends on the mid-1999 peace accord holding and the rebels reopening territory under their control.

**GDP:** purchasing power parity - \$2.5 billion (1999 est.)

**GDP - real growth rate:** -10% (1999 est.)

**GDP - per capita:** purchasing power parity - \$500 (1999 est.)

**GDP - composition by sector:**

*agriculture:* 52%

*industry:* 16%

*services:* 32% (1996)

**Population below poverty line:** 68% (1989 est.)

**Household income or consumption by percentage share:**

*lowest 10%:* 0.5%

*highest 10%:* 43.6% (1989)

**Inflation rate (consumer prices):** 30% (1999 est.)

**Labor force:** 1.369 million (1981 est.)

*note:* only about 65,000 wage earners (1985)

**Labor force - by occupation:** agriculture NA%, industry NA%, services NA%

**Unemployment rate:** NA%

**Budget:**

*revenues:* \$96 million

*expenditures:* \$150 million, including capital expenditures of \$NA (1996 est.)

**Industries:** mining (diamonds); small-scale manufacturing (beverages, textiles, cigarettes, footwear); petroleum refining

**Industrial production growth rate:** NA%

**Electricity - production:** 235 million kWh (1998)

**Electricity - production by source:**

*fossil fuel:* 100%

*hydro:* 0%

*nuclear:* 0%

*other:* 0% (1998)

**Electricity - consumption:** 219 million kWh (1998)

**Electricity - exports:** 0 kWh (1998)

**Electricity - imports:** 0 kWh (1998)

**Agriculture - products:** rice, coffee, cocoa, palm kernels, palm oil, peanuts; poultry, cattle, sheep, pigs; fish

**Exports:** \$41 million (f.o.b., 1998)

**Exports - commodities:** diamonds, rutile, cocoa, coffee, fish

**Exports - partners:** Benelux 49%, Spain 10%, US 8%, UK 3% (1997)

**Imports:** \$166 million (f.o.b., 1998)

**Imports - commodities:** foodstuffs, machinery and equipment, fuels and lubricants, chemicals

**Imports - partners:** UK 24%, Cote d'Ivoire 14%, Benelux 10%, US 8% (1997)

**Debt - external:** \$1.15 billion (1998)

**Economic aid - recipient:** \$203.7 million (1995)

**Currency:** 1 leone (Le) = 100 cents

**Exchange rates:** leones (Le) per US\$1 - 2,324.77 (January 2000), 1,804.20 (1999), 1,563.62 (1998), 981.48 (1997), 920.73 (1996), 755.22 (1995)

**Fiscal year:** 1 July - 30 June

## Communications

**Telephones - main lines in use:** 17,000 (1995)

**Telephones - mobile cellular:** NA

**Telephone system:** marginal telephone and telegraph service

*domestic:* national microwave radio relay system made unserviceable by military activities

*international:* satellite earth station - 1 Intelsat (Atlantic Ocean)

**Radio broadcast stations:** AM 1, FM 9, shortwave 1 (1999)

**Radios:** 1.12 million (1997)

**Television broadcast stations:** 2 (1999)

**Televisions:** 53,000 (1997)

**Internet Service Providers (ISPs):** NA

## Transportation

**Railways:**

*total:* 84 km used on a limited basis because the mine at Marampa is closed

*narrow gauge:* 84 km 1.067-m gauge

**Highways:**

*total:* 11,300 km

*paved:* 904 km

*unpaved:* 10,396 km (1999 est.)

**Waterways:** 800 km; 600 km navigable year round

**Ports and harbors:** Bonthe, Freetown, Pepel

**Merchant marine:**

*total:* 1 ship (1,000 GRT or over) totaling 1,105 GRT/1,307 DWT

*ships by type:* specialized tanker 1 (1999 est.)

**Airports:** 10 (1999 est.)

**Airports - with paved runways:**

*total:* 1

*over 3,047 m:* 1 (1999 est.)

**Airports - with unpaved runways:**

*total:* 9

*914 to 1,523 m:* 7

*under 914 m:* 2 (1999 est.)

**Heliports:** 1 (1999 est.)

## Military

**Military branches:** Army

**Military manpower - availability:**

*males age 15-49:* 1,119,540 (2000 est.)

**Military manpower - fit for military service:**

*males age 15-49:* 543,124 (2000 est.)

**Military expenditures - dollar figure:** \$46 million (FY96/97)

**Military expenditures - percent of GDP:** 2% (FY96/97)

## Transnational Issues

**Disputes - international:** none



## Singapore



### Introduction

**Background:** Founded as a British trading colony in 1819, Singapore joined Malaysia in 1963, but withdrew two years later and became independent. It subsequently became one of the world's most prosperous countries, with strong international trading links (its port is one of the world's busiest) and with per capita GDP above that of the leading nations of Western Europe.

### Geography

**Location:** Southeastern Asia, islands between Malaysia and Indonesia

**Geographic coordinates:** 1 22 N, 103 48 E

**Map references:** Southeast Asia

#### Area:

*total:* 647.5 sq km

*land:* 637.5 sq km

*water:* 10 sq km

**Area - comparative:** slightly more than 3.5 times the size of Washington, DC

**Land boundaries:** 0 km

**Coastline:** 193 km

#### Maritime claims:

*exclusive fishing zone:* within and beyond territorial sea, as defined in treaties and practice

*territorial sea:* 3 nm

**Climate:** tropical; hot, humid, rainy; no pronounced rainy or dry seasons; thunderstorms occur on 40% of all days (67% of days in April)

**Terrain:** lowland; gently undulating central plateau contains water catchment area and nature preserve

#### Elevation extremes:

*lowest point:* Singapore Strait 0 m

*highest point:* Bukit Timah 166 m

**Natural resources:** fish, deepwater ports

#### Land use:

*arable land:* 2%

*permanent crops:* 6%

*permanent pastures:* 0%

*forests and woodland:* 5%

*other:* 87% (1993 est.)

**Irrigated land:** NA sq km

**Natural hazards:** NA

**Environment - current issues:** industrial pollution; limited natural fresh water resources; limited land availability presents waste disposal problems; seasonal smoke/haze resulting from forest fires in Indonesia

#### Environment - international agreements:

*party to:* Biodiversity, Climate Change, Desertification, Endangered Species, Hazardous Wastes, Law of the Sea, Nuclear Test Ban, Ozone Layer Protection, Ship Pollution

*signed, but not ratified:* none of the selected agreements

**Geography - note:** focal point for Southeast Asian sea routes

### People

**Population:** 4,151,264 (July 2000 est.)

#### Age structure:

*0-14 years:* 18% (male 390,352; female 365,730)

*15-64 years:* 75% (male 1,520,875; female 1,590,355)

*65 years and over:* 7% (male 124,413; female 159,539) (2000 est.)

**Population growth rate:** 3.54% (2000 est.)

**Birth rate:** 12.79 births/1,000 population (2000 est.)

**Death rate:** 4.21 deaths/1,000 population (2000 est.)

**Net migration rate:** 26.8 migrant(s)/1,000 population (2000 est.)

#### Sex ratio:

*at birth:* 1.08 male(s)/female

*under 15 years:* 1.07 male(s)/female

*15-64 years:* 0.96 male(s)/female

*65 years and over:* 0.78 male(s)/female

*total population:* 0.96 male(s)/female (2000 est.)

**Infant mortality rate:** 3.65 deaths/1,000 live births (2000 est.)

#### Life expectancy at birth:

*total population:* 80.05 years

*male:* 77.1 years

*female:* 83.23 years (2000 est.)

**Total fertility rate:** 1.16 children born/woman (2000 est.)

#### Nationality:

*noun:* Singaporean(s)

*adjective:* Singapore

**Ethnic groups:** Chinese 77%, Malay 14%, Indian 7.6%, other 1.4%

**Religions:** Buddhist (Chinese), Muslim (Malays), Christian, Hindu, Sikh, Taoist, Confucianist

**Languages:** Chinese (official), Malay (official and national), Tamil (official), English (official)

#### Literacy:

*definition:* age 15 and over can read and write

*total population:* 91.1%

*male:* 95.9%

*female:* 86.3% (1995 est.)

### Government

#### Country name:

*conventional long form:* Republic of Singapore

*conventional short form:* Singapore

**Data code:** SN

**Government type:** parliamentary republic

**Capital:** Singapore

**Administrative divisions:** none

**Independence:** 9 August 1965 (from Malaysia)

**National holiday:** National Day, 9 August (1965)

**Constitution:** 3 June 1959, amended 1965 (based on preindependence State of Singapore Constitution)

**Legal system:** based on English common law; has not accepted compulsory ICJ jurisdiction

**Suffrage:** 21 years of age; universal and compulsory

#### Executive branch:

*chief of state:* President Selliapan Rama (S. R.)

NATHAN (since 1 September 1999)

*head of government:* Prime Minister GOH Chok Tong (since 28 November 1990) and Deputy Prime

Ministers LEE Hsien Loong (since 28 November 1990) and Tony TAN Keng Yam (since 1 August 1995)

*cabinet:* Cabinet appointed by the president,

responsible to Parliament

*elections:* president elected by popular vote for a six-year term; election last held 28 August 1999 (next to be held NA August 2005); following legislative

elections, the leader of the majority party or the leader of a majority coalition is usually appointed prime

minister by the president; deputy prime ministers appointed by the president

*election results:* Selliapan Rama (S. R.) NATHAN elected president unopposed

**Legislative branch:** unicameral Parliament (83 seats; members elected by popular vote to serve five-year terms)

*elections:* last held 2 January 1997 (next to be held by 2002)

*election results:* percent of vote by party - PAP 65% (in contested constituencies), other 35%; seats by party - PAP 81, WP 1, SPP 1; note - subsequent to the

election, there was a change in the distribution of seats, the new distribution is as follows: PAP 80, WP 1, SPP 1, vacant 1

**Judicial branch:** Supreme Court, chief justice is appointed by the president with the advice of the

prime minister, other judges are appointed by the president with the advice of the chief justice; Court of Appeals

**Political parties and leaders:** National Solidarity Party or NSP [C. K. TAN]; People's Action Party or PAP [GOH Chok Tong, secretary general] - the governing party; Singapore Democratic Party or SDP [CHEE Soon Juan]; Singapore People's Party or SPP [CHIAM See Tong]; Workers' Party or WP [J. B. JEYARETNAM and LOW Thia Khian]

**International organization participation:** APEC, AsDB, ASEAN, Australia Group (observer), BIS, C, CCC, CP, ESCAP, G-77, IAEA, IBRD, ICAO, ICC, ICFTU, ICRM, IFC, IFRCS, IHO, ILO, IMF, IMO,



## Singapore (continued)

Inmarsat, Intelsat, Interpol, IOC, ISO, ITU, NAM, OPCW, PCA, UN, UNCTAD, UNIKOM, UPU, WHO, WIPO, WMO, WTrO

### Diplomatic representation in the US:

*chief of mission:* Ambassador CHAN Heng Chee  
*chancery:* 3501 International Place NW, Washington, DC 20008

*telephone:* [1] (202) 537-3100

*FAX:* [1] (202) 537-0876

*consulate(s):* New York

### Diplomatic representation from the US:

*chief of mission:* Ambassador Steven J. GREEN

*embassy:* 27 Napier Road, Singapore 258508

*mailing address:* FPO AP 96507

*telephone:* [65] 476-9100

*FAX:* [65] 476-9340

**Flag description:** two equal horizontal bands of red (top) and white; near the hoist side of the red band, there is a vertical, white crescent (closed portion is toward the hoist side) partially enclosing five white five-pointed stars arranged in a circle

## Economy

**Economy - overview:** Singapore is blessed with a highly developed and successful free-market economy, a remarkably open and corruption-free business environment, stable prices, and the fifth highest per capita GDP in the world. Exports, particularly in electronics and chemicals, and services are the main drivers of the economy. The government promotes high levels of savings and investment through a mandatory savings scheme and spends heavily in education and technology. It also owns government-linked companies (GLCs) - particularly in manufacturing - that operate as commercial entities and account for 60% of GDP. As Singapore looks to a future increasingly marked by globalization, the country is positioning itself as the region's financial and high-tech hub.

**GDP:** purchasing power parity - \$98 billion (1999 est.)

**GDP - real growth rate:** 5.5% (1999 est.)

**GDP - per capita:** purchasing power parity - \$27,800 (1999 est.)

### GDP - composition by sector:

*agriculture:* NEGL%

*industry:* 28%

*services:* 72%

**Population below poverty line:** NA%

**Household income or consumption by percentage share:**

*lowest 10%:* NA%

*highest 10%:* NA%

**Inflation rate (consumer prices):** 0.4% (1999)

**Labor force:** 1.932 million (1998)

**Labor force - by occupation:** financial, business, and other services 38%, manufacturing 21.6%, commerce 21.4%, construction 7%, other 12%

**Unemployment rate:** 3.2% (1999 est.)

### Budget:

*revenues:* \$13.9 billion

*expenditures:* \$16.9 billion, including capital expenditures of \$8.1 billion (FY98/99 est.)

**Industries:** electronics, financial services, oil drilling equipment, petroleum refining, rubber processing and rubber products, processed food and beverages, ship repair, entrepot trade, biotechnology

**Industrial production growth rate:** 14% (1999 est.)

**Electricity - production:** 26.586 billion kWh (1998)

**Electricity - production by source:**

*fossil fuel:* 100%

*hydro:* 0%

*nuclear:* 0%

*other:* 0% (1998)

**Electricity - consumption:** 24.725 billion kWh (1998)

**Electricity - exports:** 0 kWh (1998)

**Electricity - imports:** 0 kWh (1998)

**Agriculture - products:** rubber, copra, fruit, vegetables; poultry, eggs, fish, vegetables, orchids, ornamental fish

**Exports:** \$114 billion (1999)

**Exports - commodities:** machinery and equipment (including electronics) 63%, chemicals, mineral fuels (1998)

**Exports - partners:** US 19%, Malaysia 17%, Hong Kong 8%, Japan 7%, Taiwan 5%, Thailand 4%, UK 4%, China 3%, Germany 3% (1998)

**Imports:** \$111 billion (1999)

**Imports - commodities:** machinery and equipment 57%, mineral fuels, chemicals, foodstuffs (1998)

**Imports - partners:** US 17%, Japan 17%, Malaysia 16%, Thailand 5%, China 5%, Taiwan 4%, Germany, Saudi Arabia (1998)

**Debt - external:** \$NA

**Economic aid - recipient:** \$NA

**Currency:** 1 Singapore dollar (S\$) = 100 cents

**Exchange rates:** Singapore dollars (S\$) per US\$1 - 1.6733 (January 2000), 1.6950 (1999), 1.6736 (1998), 1.4848 (1997), 1.4100 (1996), 1.4174 (1995)

**Fiscal year:** 1 April - 31 March

## Communications

**Telephones - main lines in use:** 54.6 million

(including 46.62 million that serve facsimile machines, computers, and other communication devices) (1998)

**Telephones - mobile cellular:** 1.02 million (1998)

**Telephone system:** good domestic facilities; good international service

*domestic:* NA

*international:* submarine cables to Malaysia (Sabah and Peninsular Malaysia), Indonesia, and the Philippines; satellite earth stations - 2 Intelsat (1 Indian Ocean and 1 Pacific Ocean), and 1 Inmarsat (Pacific Ocean region)

**Radio broadcast stations:** AM 0, FM 15, shortwave 5 (1998)

**Radios:** 2.55 million (1997)

**Television broadcast stations:** 4 (1997)

**Televisions:** 1.33 million (1997)

**Internet Service Providers (ISPs):** 8 (1999)

## Transportation

### Railways:

*total:* 38.6 km

*narrow gauge:* 38.6 km 1,000-m gauge

*note:* there is a 83 km mass transit system with 48 stations

### Highways:

*total:* 3,122 km

*paved:* 3,038 km (including 150 km of expressways)

*unpaved:* 84 km (1998)

**Ports and harbors:** Singapore

### Merchant marine:

*total:* 891 ships (1,000 GRT or over) totaling

21,808,813 GRT/34,783,544 DWT

*ships by type:* bulk 140, cargo 121, chemical tanker

66, combination bulk 6, combination ore/oil 6,

container 162, liquefied gas 26, livestock carrier 2,

multi-functional large load carrier 3, petroleum tanker

294, refrigerated cargo 6, roll-on/roll-off 10, short-sea

passenger 1, specialized tanker 12, vehicle carrier 36

(1999 est.)

*note:* a flag of convenience registry; includes ships from 22 countries among which are Japan 41, Denmark 35, Sweden 28, Thailand 28, Hong Kong 26, Germany 19, Taiwan 19, and Indonesia 11 (1998 est.)

**Airports:** 9 (1999 est.)

**Airports - with paved runways:**

*total:* 9

*over 3,047 m:* 2

*2,438 to 3,047 m:* 1

*1,524 to 2,437 m:* 4

*914 to 1,523 m:* 1

*under 914 m:* 1 (1999 est.)

**Heliports:** 1 (1999 est.)

## Military

**Military branches:** Army, Navy, Air Force, People's Defense Force, Police Force

**Military manpower - availability:**

*males age 15-49:* 1,278,525 (2000 est.)

**Military manpower - fit for military service:**

*males age 15-49:* 932,978 (2000 est.)

**Military expenditures - dollar figure:** \$4.4 billion (FY98/99)

**Military expenditures - percent of GDP:** 4.9% (FY98/99)

## Transnational Issues

**Disputes - international:** two islands in dispute with Malaysia

**Illicit drugs:** transit point for Golden Triangle heroin going to North America, Western Europe, and the Third World; also a money-laundering center

## Slovakia



### Introduction

**Background:** In 1918 the Slovaks joined the closely related Czechs to form Czechoslovakia. Following the chaos of World War II, Czechoslovakia became a communist nation within Soviet-ruled Eastern Europe. Soviet influence collapsed in 1989 and Czechoslovakia once more became free. The Slovaks and the Czechs agreed to separate peacefully on 1 January 1993. Slovakia has experienced more difficulty than the Czech Republic in developing a modern market economy.

### Geography

**Location:** Central Europe, south of Poland  
**Geographic coordinates:** 48 40 N, 19 30 E  
**Map references:** Europe  
**Area:**  
*total:* 48,845 sq km  
*land:* 48,800 sq km  
*water:* 45 sq km  
**Area - comparative:** about twice the size of New Hampshire  
**Land boundaries:**  
*total:* 1,355 km  
*border countries:* Austria 91 km, Czech Republic 215 km, Hungary 515 km, Poland 444 km, Ukraine 90 km  
**Coastline:** 0 km (landlocked)  
**Maritime claims:** none (landlocked)  
**Climate:** temperate; cool summers; cold, cloudy, humid winters  
**Terrain:** rugged mountains in the central and northern part and lowlands in the south  
**Elevation extremes:**  
*lowest point:* Bodrok River 94 m  
*highest point:* Gerlachovka 2,655 m  
**Natural resources:** brown coal and lignite; small amounts of iron ore, copper and manganese ore; salt; arable land  
**Land use:**  
*arable land:* 31%

*permanent crops:* 3%  
*permanent pastures:* 17%  
*forests and woodland:* 41%  
*other:* 8% (1993 est.)  
**Irrigated land:** 800 sq km (1993 est.)  
**Natural hazards:** NA  
**Environment - current issues:** air pollution from metallurgical plants presents human health risks; acid rain damaging forests  
**Environment - international agreements:**  
*party to:* Air Pollution, Air Pollution-Nitrogen Oxides, Air Pollution-Sulphur 85, Air Pollution-Sulphur 94, Air Pollution-Volatile Organic Compounds, Antarctic Treaty, Biodiversity, Climate Change, Endangered Species, Environmental Modification, Hazardous Wastes, Law of the Sea, Nuclear Test Ban, Ozone Layer Protection, Ship Pollution, Wetlands  
*signed, but not ratified:* Air Pollution-Persistent Organic Pollutants, Antarctic-Environmental Protocol, Climate Change-Kyoto Protocol  
**Geography - note:** landlocked

### People

**Population:** 5,407,956 (July 2000 est.)  
**Age structure:**  
*0-14 years:* 19% (male 538,780; female 514,427)  
*15-64 years:* 69% (male 1,854,779; female 1,880,584)  
*65 years and over:* 12% (male 236,072; female 383,314) (2000 est.)  
**Population growth rate:** 0.12% (2000 est.)  
**Birth rate:** 10 births/1,000 population (2000 est.)  
**Death rate:** 9.29 deaths/1,000 population (2000 est.)  
**Net migration rate:** 0.53 migrant(s)/1,000 population (2000 est.)  
**Sex ratio:**  
*at birth:* 1.05 male(s)/female  
*under 15 years:* 1.05 male(s)/female  
*15-64 years:* 0.99 male(s)/female  
*65 years and over:* 0.62 male(s)/female

*total population:* 0.95 male(s)/female (2000 est.)  
**Infant mortality rate:** 9.18 deaths/1,000 live births (2000 est.)  
**Life expectancy at birth:**  
*total population:* 73.74 years  
*male:* 69.71 years  
*female:* 77.98 years (2000 est.)  
**Total fertility rate:** 1.25 children born/woman (2000 est.)  
**Nationality:**  
*noun:* Slovak(s)  
*adjective:* Slovak  
**Ethnic groups:** Slovak 85.7%, Hungarian 10.6%, Gypsy 1.6% (the 1992 census figures underreport the Gypsy/Romany community, which is about 500,000), Czech, Moravian, Silesian 1.1%, Ruthenian and Ukrainian 0.6%, German 0.1%, Polish 0.1%, other 0.2% (1996)  
**Religions:** Roman Catholic 60.3%, atheist 9.7%, Protestant 8.4%, Orthodox 4.1%, other 17.5%  
**Languages:** Slovak (official), Hungarian  
**Literacy:**  
*definition:* NA  
*total population:* NA%  
*male:* NA%  
*female:* NA%

### Government

**Country name:**  
*conventional long form:* Slovak Republic  
*conventional short form:* Slovakia  
*local long form:* Slovenska Republika  
*local short form:* Slovensko  
**Data code:** LO  
**Government type:** parliamentary democracy  
**Capital:** Bratislava  
**Administrative divisions:** 8 regions (kraje, singular - kraj); Banskobystricky, Bratislavsky, Kosicky, Nitriansky, Presovsky, Trenciansky, Trnavsky, Zilinsky  
**Independence:** 1 January 1993 (Czechoslovakia split into the Czech and Slovak Republics)  
**National holiday:** Slovak Constitution Day, 1 September (1992); Anniversary of Slovak National Uprising, 29 August (1944)  
**Constitution:** ratified 1 September 1992, fully effective 1 January 1993; changed in September 1998 to allow direct election of the president  
**Legal system:** civil law system based on Austro-Hungarian codes; has not accepted compulsory ICJ jurisdiction; legal code modified to comply with the obligations of Organization on Security and Cooperation in Europe (OSCE) and to expunge Marxist-Leninist legal theory  
**Suffrage:** 18 years of age; universal  
**Executive branch:**  
*chief of state:* President Rudolf SCHUSTER (since 15 June 1999)  
*head of government:* Prime Minister Mikulas DZURINDA (since 30 October 1998)  
*cabinet:* Cabinet appointed by the president on the recommendation of the prime minister

## Slovakia (continued)

**elections:** president elected by direct popular vote for a five-year term; election last held 30 May 1999 (next to be held NA 2004); note - following the National Council elections in September 1998, the Constitution was changed to allow direct election of the president; following National Council elections, the leader of the majority party or the leader of a majority coalition is usually appointed prime minister by the president  
**election results:** Rudolf SCHUSTER won the first direct popular election with 57% of the vote  
**note:** government coalition - SDK, SDL, SMK, SOP  
**Legislative branch:** unicameral National Council of the Slovak Republic or Narodna Rada Slovenskej Republiky (150 seats; members are elected on the basis of proportional representation to serve four-year terms)

**elections:** last held 25-26 September 1998 (next to be held NA September 2002)

**election results:** percent of vote by party - HZDS 27%, SDK 26.3%, SDL 14.7%, SMK 9.1%, SNS 9.1%, SOP 8%; seats by party - governing coalition 93 (SDK 42, SDL 23, SMK 15, SOP 13), opposition 57 (HZDS 43, SNS 14)

**Judicial branch:** Supreme Court, judges are elected by the National Council; Constitutional Court, judges appointed by president from group of nominees approved by the parliament

**Political parties and leaders:** Christian Democratic Movement or KDH [Jan CARNOGURSKY]; Coexistence [Miklos DURAY]; Democratic Party or DS [Jan LANGOS]; Democratic Union or DU [Lubomir HARACH]; Hungarian Christian Democratic Movement or MKDH [Bela BUGAR]; Hungarian Civic Party or MOS [Laszlo A. NAGY]; Movement for a Democratic Slovakia or HZDS [Vladimir MECIAR]; Party of Civic Understanding or SOP [Pavol HAMZIK]; Party of Greens in Slovakia or SZS [Ladislav AMBROS]; Party of the Democratic Center or SDS [Ivan MJARTAN]; Party of the Democratic Left or SDL [Jozef MIGAS]; Party of the Hungarian Coalition or SMK (includes MKDH, MOS, and Coexistence) [Bela BUGAR]; Slovak Democratic Coalition or SDK (includes KDH, DS, DU, SSDS, SZS) [Mikulas DZURINDA]; Slovak National Party or SNS [Anna MALIKOVA]; Social Democratic Party of Slovakia or SSDS [Jaroslav VOLF]; SMER [Robert FICO]

**Political pressure groups and leaders:** Association of Employers of Slovakia; Association of Towns and Villages or ZMOS; Christian Social Union; Confederation of Trade Unions or KOZ; Metal Workers Unions or KOVO and METALURG; Party of Entrepreneurs and Businessmen of Slovakia

**International organization participation:** Australia Group, BIS, BSEC (observer), CCC, CE, CEI, CERN, EAPC, EBRD, ECE, EU (applicant), FAO, IAEA, IBRD, ICAO, ICFTU, ICRM, IDA, IFC, IFRCs, ILO, IMF, IMO, Inmarsat, Intelsat (nonsignatory user), Interpol, IOC, IOM, ISO, ITU, NAM (guest), NSG, OPCW, OSCE, PCA, PFP, UN, UNCTAD, UNDOF, UNESCO, UNIDO, UNTSO, UPU, WEU (associate partner), WFTU, WHO, WIPO, WMO, WTO, WTrO, ZC

### Diplomatic representation in the US:

**chief of mission:** Ambassador Martin BUTORA  
**chancery:** (temporary) Suite 250, 2201 Wisconsin Avenue NW, Washington, DC 20007  
**telephone:** [1] (202) 965-5161  
**FAX:** [1] (202) 965-5166

### Diplomatic representation from the US:

**chief of mission:** Ambassador (vacant); Charge d'Affaires Douglas HENGEL  
**embassy:** Hviezdoslavovo Namestie 4, 81102 Bratislava  
**mailing address:** use embassy street address  
**telephone:** [421] (7) 5443-0861, 5443-3338  
**FAX:** [421] (7) 5441-5148

**Flag description:** three equal horizontal bands of white (top), blue, and red superimposed with the Slovak cross in a shield centered on the hoist side; the cross is white centered on a background of red and blue

## Economy

**Economy - overview:** Slovakia continues the difficult transition from a centrally planned economy to a modern market economy. It started 1999 faced with a sharp slowdown in GDP growth, large budget and current account deficits, fast-growing external debt, and persisting corruption, but made considerable progress toward achieving macroeconomic stabilization later in the year. Tough austerity measures implemented in May cut the overall fiscal deficit from 6% in 1998 to under 4% of GDP, and the current account deficit was halved to an estimated 5% of GDP. Slovakia was invited by the EU in December to begin accession negotiations early in 2000. Foreign investor interest, although rising, has not yet led to actual deals; several credit rating agencies have upgraded their outlook for the country. However, Slovakia's fiscal position remains weak; inflation and unemployment remain high; and the government is only now addressing the structural problems inherited from the MECIAR period, such as large inefficient enterprises, an insolvent banking sector and high inter-company debts, and declining tax and social support payments. Furthermore, the government faces considerable public discontent over the government's austerity package, persistent high unemployment - which reached an all-time high of 20% in December 1999 - rising consumer prices, reduced social benefits, and declining living standards. Real GDP is forecast to stagnate in 2000; inflationary pressures will remain strong due to further price liberalization; and little scope exists for further fiscal consolidation in the 2000 budget, which is based on rosier assumptions than nearly all private forecasts.

**GDP:** purchasing power parity - \$45.9 billion (1999 est.)

**GDP - real growth rate:** 1.9% (1999 est.)

**GDP - per capita:** purchasing power parity - \$8,500 (1999 est.)

### GDP - composition by sector:

**agriculture:** 5%

**industry:** 33%

**services:** 62% (1998)

**Population below poverty line:** NA%

**Household income or consumption by percentage share:**

**lowest 10%:** 5.1%

**highest 10%:** 18.2% (1992)

**Inflation rate (consumer prices):** 14% (1999 est.)

**Labor force:** 3.32 million (1997)

**Labor force - by occupation:** industry 29.3%, agriculture 8.9%, construction 8%, transport and communication 8.2%, services 45.6% (1994)

**Unemployment rate:** 20% (1999 est.)

### Budget:

**revenues:** \$5.4 billion

**expenditures:** \$5.8 billion, including capital expenditures of \$NA (1999 est.)

**Industries:** metal and metal products; food and beverages; electricity, gas, coke, oil, nuclear fuel; chemicals and manmade fibers; machinery; paper and printing; earthenware and ceramics; transport vehicles; textiles; electrical and optical apparatus; rubber products

**Industrial production growth rate:** 0.9% (1998)

**Electricity - production:** 20.035 billion kWh (1998)

**Electricity - production by source:**

**fossil fuel:** 24%

**hydro:** 20%

**nuclear:** 56%

**other:** 0% (1999 est.)

**Electricity - consumption:** 23.3 billion kWh (1999 est.)

**Electricity - exports:** 920 million kWh (1999 est.)

**Electricity - imports:** 840 million kWh (1999 est.)

**Agriculture - products:** grains, potatoes, sugar beets, hops, fruit; pigs, cattle, poultry; forest products

**Exports:** \$10.1 billion (f.o.b., 1999 est.)

**Exports - commodities:** machinery and transport equipment 37%; intermediate manufactured goods 30%, miscellaneous manufactured goods 13%; chemicals 9%; raw materials 4% (1998)

**Exports - partners:** EU 56% (Germany 29%, Austria 7%), Czech Republic 20%, Poland 7% (1998)

**Imports:** \$11.2 billion (f.o.b., 1999 est.)

**Imports - commodities:** machinery and transport equipment 40%; intermediate manufactured goods 18%; fuels 11%; chemicals 11%; miscellaneous manufactured goods 10% (1998)

**Imports - partners:** EU 50% (Germany 26%, Italy 6%), Czech Republic 18%, Russia 10% (1998)

**Debt - external:** \$10.6 billion (1999)

**Economic aid - recipient:** \$421.9 million (1995)

**Currency:** 1 koruna (Sk) = 100 halierov

**Exchange rates:** koruny (Sk) per US\$1 - 42.059 (January 2000), 41.363 (1999), 35.233 (1998), 33.616 (1997), 30.654 (1996), 29.713 (1995)

**Fiscal year:** calendar year

## Slovakia (continued)

### Communications

**Telephones - main lines in use:** 1.557 million (1998)

**Telephones - mobile cellular:** 641,000 (1998)

**Telephone system:**

*domestic:* predominantly an analog system which is now receiving digital equipment and is being enlarged with fiber-optic cable, especially in the larger cities; mobile cellular capability has been added  
*international:* 3 international exchanges, 1 in Bratislava and 2 in Banska Bystrica, are available; Slovakia is participating in several international telecommunications projects which will increase the availability of external services

**Radio broadcast stations:** AM 15, FM 78, shortwave 2 (1998)

**Radios:** 3.12 million (1997)

**Television broadcast stations:** 41 (1998)

**Televisions:** 2.62 million (1997)

**Internet Service Providers (ISPs):** 11 (1999)

### Transportation

**Railways:**

*total:* 3,660 km

*broad gauge:* 102 km 1.520-m gauge

*standard gauge:* 3,507 km 1.435-m gauge (1505 km electrified; 1,011 km double track)

*narrow gauge:* 51 km (46 km 1,000-m gauge; 5 km 0.750-m gauge) (1998)

**Highways:**

*total:* 17,710 km

*paved:* 17,533 km (including 288 km of expressways)

*unpaved:* 177 km (1998 est.)

**Waterways:** 172 km on the Danube

**Pipelines:** petroleum products NA km; natural gas 2,700 km

**Ports and harbors:** Bratislava, Komarno

**Merchant marine:**

*total:* 3 ships (1,000 GRT or over) totaling 15,041 GRT/19,517 DWT

*ships by type:* cargo 3 (1999 est.)

**Airports:** 36 (1999 est.)

**Airports - with paved runways:**

*total:* 18

*over 3,047 m:* 1

*2,438 to 3,047 m:* 3

*1,524 to 2,437 m:* 3

*914 to 1,523 m:* 3

*under 914 m:* 8 (1999 est.)

**Airports - with unpaved runways:**

*total:* 18

*2,438 to 3,047 m:* 1

*914 to 1,523 m:* 9

*under 914 m:* 8 (1999 est.)

### Military

**Military branches:** Ground Forces, Air and Air Defense Forces, Territorial Defense Forces, Civil Defense Force

**Military manpower - military age:** 18 years of age

**Military manpower - availability:**

*males age 15-49:* 1,484,567 (2000 est.)

**Military manpower - fit for military service:**

*males age 15-49:* 1,134,751 (2000 est.)

**Military manpower - reaching military age annually:**

*males:* 45,605 (2000 est.)

**Military expenditures - dollar figure:** \$332 million (FY99)

**Military expenditures - percent of GDP:** 1.7% (FY99)

### Transnational Issues

**Disputes - international:** ongoing Gabčíkovo Dam dispute with Hungary; agreement with Czech Republic signed 24 November 1998 resolves issues of redistribution of former Czechoslovak federal property - approval by both parliaments is expected in 2000

**Illicit drugs:** transshipment point for Southwest Asian heroin bound for Western Europe

## Slovenia



### Introduction

**Background:** In 1918 the Slovenes joined the Serbs and Croats in forming a new nation, renamed Yugoslavia in 1929. After World War II, Slovenia became a republic of the renewed Yugoslavia, which though communist, distanced itself from Moscow's rule. Dissatisfied with the exercise of power of the majority Serbs, the Slovenes succeeded in establishing their independence in 1991. Historical ties to Western Europe make Slovenia a candidate for future membership in the EU.

### Geography

**Location:** Southeastern Europe, eastern Alps bordering the Adriatic Sea, between Austria and Croatia

**Geographic coordinates:** 46 00 N, 15 00 E

**Map references:** Europe

#### Area:

*total:* 20,253 sq km

*land:* 20,253 sq km

*water:* 0 sq km

**Area - comparative:** slightly smaller than New Jersey

#### Land boundaries:

*total:* 1,334 km

*border countries:* Austria 330 km, Croatia 670 km, Italy 232 km, Hungary 102 km

**Coastline:** 46.6 km

**Maritime claims:** NA

**Climate:** Mediterranean climate on the coast, continental climate with mild to hot summers and cold winters in the plateaus and valleys to the east

**Terrain:** a short coastal strip on the Adriatic, an alpine mountain region adjacent to Italy and Austria, mixed mountain and valleys with numerous rivers to the east

#### Elevation extremes:

*lowest point:* Adriatic Sea 0 m

*highest point:* Triglav 2,864 m

**Natural resources:** lignite coal, lead, zinc, mercury, uranium, silver, hydropower

#### Land use:

*arable land:* 12%

*permanent crops:* 3%

*permanent pastures:* 24%

*forests and woodland:* 54%

*other:* 7% (1996 est.)

**Irrigated land:** 20 sq km (1993 est.)

**Natural hazards:** flooding and earthquakes

**Environment - current issues:** Sava River polluted with domestic and industrial waste; pollution of coastal waters with heavy metals and toxic chemicals; forest damage near Koper from air pollution (originating at metallurgical and chemical plants) and resulting acid rain

#### Environment - international agreements:

*party to:* Air Pollution, Air Pollution-Sulphur 94, Biodiversity, Climate Change, Endangered Species, Hazardous Wastes, Law of the Sea, Marine Dumping, Nuclear Test Ban, Ozone Layer Protection, Ship Pollution, Wetlands

*signed, but not ratified:* Air Pollution-Persistent Organic Pollutants, Climate Change-Kyoto Protocol

### People

**Population:** 1,927,593 (July 2000 est.)

#### Age structure:

*0-14 years:* 16% (male 162,932; female 154,513)

*15-64 years:* 69% (male 678,502; female 660,637)

*65 years and over:* 15% (male 98,739; female 172,270) (2000 est.)

**Population growth rate:** 0.12% (2000 est.)

**Birth rate:** 9.35 births/1,000 population (2000 est.)

**Death rate:** 9.9 deaths/1,000 population (2000 est.)

**Net migration rate:** 1.75 migrant(s)/1,000 population (2000 est.)

#### Sex ratio:

*at birth:* 1.06 male(s)/female

*under 15 years:* 1.05 male(s)/female

*15-64 years:* 1.03 male(s)/female

*65 years and over:* 0.57 male(s)/female

*total population:* 0.95 male(s)/female (2000 est.)

**Infant mortality rate:** 4.56 deaths/1,000 live births (2000 est.)

#### Life expectancy at birth:

*total population:* 74.86 years

*male:* 70.97 years

*female:* 78.97 years (2000 est.)

**Total fertility rate:** 1.28 children born/woman (2000 est.)

#### Nationality:

*noun:* Slovene(s)

*adjective:* Slovenian

**Ethnic groups:** Slovene 88%, Croat 3%, Serb 2%, Bosniak 1%, Yugoslav 0.6%, Hungarian 0.4%, other 5% (1991)

**Religions:** Roman Catholic 70.8% (including Uniate 2%), Lutheran 1%, Muslim 1%, atheist 4.3%, other 22.9%

**Languages:** Slovenian 91%, Serbo-Croatian 6%, other 3%

#### Literacy:

*definition:* NA

*total population:* 99%

*male:* NA%

*female:* NA%

### Government

#### Country name:

*conventional long form:* Republic of Slovenia

*conventional short form:* Slovenia

*local long form:* Republika Slovenije

*local short form:* Slovenija

**Data code:** SI

**Government type:** parliamentary democratic republic

**Capital:** Ljubljana

**Administrative divisions:** 136 municipalities (obcine, singular - občina) and 11 urban municipalities\* (obcine mestne, singular - občina mestna) Ajdovscina, Beltinci, Bled, Bohinj, Borovnica, Bovec, Brda, Brezice, Brezovica, Cankova-Tisina, Celje\*, Cerklje na Gorenjskem, Cerknica, Cerkno, Crensovci, Crna na Koroskem, Crnomelj, Destrnik-Trnovska Vas, Divaca, Dobropolje, Dobrova-Horjul-Polhov Gradec, Dol pri Ljubljani, Domzale, Dornava, Dravograd, Duplek, Gorenja Vas-Poljane, Gorisnica, Gornja Radgona, Gornji Grad, Gornji Petrovci, Grosuplje, Hodos Salovci, Hrastnik, Hrpelje-Kozina, Idrija, Ig, Ilirska Bistrica, Ivancna Gorica, Izola, Jesenice, Jursinci, Kamnik, Kanal, Kidricevo, Kobarid, Kobilje, Kocevje, Komen, Koper\*, Kozje, Kranj\*, Kranjska Gora, Krsko, Kungota, Kuzma, Lasko, Lenart, Lendava, Litija, Ljubljana\*, Ljubno, Ljutomer, Logatec, Loska Dolina, Loski Potok, Luce, Lukovica, Majšperk, Maribor\*, Medvode, Menges, Metlika, Mezica, Miren-Kostanjevica, Mislinja, Moravce, Moravske Toplice, Mozirje, Murska Sobota\*, Muta, Naklo, Nazarje, Nova Gorica\*, Novo Mesto\*, Odranci, Ormoz, Osilnica, Pesnica, Piran, Pivka, Podcetrtek, Podvelka-Ribnica, Postojna, Preddvor, Ptuj\*,

## Slovenia (continued)

Puconci, Race-Fram, Radece, Radenci, Radlje ob Dravi, Radovljica, Ravne-Prevalje, Ribnica, Rogasevci, Rogaska Slatina, Rogatec, Ruse, Semic, Sencur, Sentilj, Sentjernej, Sentjur pri Celju, Sevnica, Sezana, Skočjan, Skofja Loka, Skofljica, Slovenj Gradec\*, Slovenska Bistrica, Slovenske Konjice, Smarje pri Jelsah, Smartno ob Paki, Sostanj, Starse, Store, Sveti Jurij, Tolmin, Trbovlje, Trebnje, Trzic, Turnisce, Velenje\*, Velike Lasce, Videm, Vipava, Vitanje, Vodice, Vojnik, Vrhnika, Vuzenica, Zagorje ob Savi, Zalec, Zavrc, Zelezniki, Ziri, Zrece

**Independence:** 25 June 1991 (from Yugoslavia)

**National holiday:** National Statehood Day, 25 June (1991)

**Constitution:** adopted 23 December 1991, effective 23 December 1991

**Legal system:** based on civil law system

**Suffrage:** 18 years of age; universal (16 years of age, if employed)

### Executive branch:

*chief of state:* President Milan KUCAN (since 22 April 1990)

*head of government:* Prime Minister Janez DRNOVSEK (since 14 May 1992)

*cabinet:* Council of Ministers nominated by the prime minister and elected by the National Assembly  
*elections:* president elected by popular vote for a five-year term; election last held 24 November 1997 (next to be held NA 2002); following National Assembly elections, the leader of the majority party or the leader of a majority coalition is usually nominated to become prime minister by the president and elected by the National Assembly; election last held 10 November 1996 (next to be held NA November 2000)  
*election results:* Milan KUCAN elected president; percent of vote - Milan KUCAN 56.3%, Janez PODOBNIK 18%; Janez DRNOVSEK elected prime minister; percent of National Assembly vote - 51%

**Legislative branch:** unicameral National Assembly or Drzavni Zbor (90 seats, 40 are directly elected and 50 are selected on a proportional basis; note - the numbers of directly elected and proportionally elected seats varies with each election; members are elected by popular vote to serve four-year terms)

*elections:* National Assembly - last held 10 November 1996 (next to be held in the fall of 2000)

*election results:* percent of vote by party - LDS 27.01%, SLS 19.38%, SDS 16.13%, SKD 9.62%, ZLSD 9.03%, DeSUS 4.32%, SNS 3.22%; seats by party - LDS 25, SLS 19, SDS 16, SKD 10, ZLSD 9, DeSUS 5, SNS 4, Hungarian minority 1, Italian minority 1; note - seating as of January 1997 is as follows: LDS 25, SLS 19, SDS 16, SKD 9, ZLSD 9, DeSUS 5, SNS 4, Hungarian minority 1, Italian minority 1, independents 1

*note:* the National Council or Drzavni Svet is an advisory body with limited legislative powers; it may propose laws and ask to review any National Assembly decisions; in the election of NA November 1997, 40 members were elected to represent local, professional, and socioeconomic interests (next election to be held in the fall of 2002)

**Judicial branch:** Supreme Court, judges are elected by the National Assembly on the recommendation of the Judicial Council; Constitutional Court, judges elected for nine-year terms by the National Assembly and nominated by the president

**Political parties and leaders:** Democratic Party of Retired (Persons) of Slovenia or DeSUS [Joze GLOBACNIK]; Liberal Democratic or LDS [Janez DRNOVSEK, chairman]; Slovene Christian Democrats or SKD [Lozje PETERLE, chairman]; Slovene National Party or SNS [Zmago JELINCIC, chairman]; Slovene People's Party or SLS [Marjan PODOBNIK, chairman]; Social Democratic Party of Slovenia or SDS [Janez JANSKA, chairman]; United List (former Communists and allies) or ZLSD [Janez KOCIJANCIC, chairman]

**International organization participation:** BIS, CCC, CE, CEI, EAPC, EBRD, ECE, EU (applicant), FAO, IADB, IAEA, IBRD, ICAO, ICRM, IDA, IFC, IFRCS, ILO, IMF, IMO, Intelsat (nonsignatory user), Interpol, IOC, IOM (observer), ISO, ITU, NAM (guest), OPCW, OSCE, PCA, PFP, UN, UNCTAD, UNESCO, UNFICYP, UNIDO, UNTSO, UPU, WEU (associate partner), WHO, WIPO, WMO, WTO, WTrO

### Diplomatic representation in the US:

*chief of mission:* Ambassador (vacant)

*chancery:* 1525 New Hampshire Avenue NW, Washington, DC 20036

*telephone:* [1] (202) 667-5363

*FAX:* [1] (202) 667-4563

*consulate(s) general:* New York

*consulate(s):* Cleveland

### Diplomatic representation from the US:

*chief of mission:* Ambassador Nancy ELY-RAPHEL

*embassy:* address NA, Ljubljana

*mailing address:* P. O. Box 254, Prazakova 4, 1000 Ljubljana; American Embassy Ljubljana, Department of State, Washington, DC 20521-7140

*telephone:* [386] (61) 301-427, 472, 485

*FAX:* [386] (61) 301-401

**Flag description:** three equal horizontal bands of white (top), blue, and red, with the Slovenian seal (a shield with the image of Triglav, Slovenia's highest peak, in white against a blue background at the center; beneath it are two wavy blue lines depicting seas and rivers, and above it are three six-pointed stars arranged in an inverted triangle which are taken from the coat of arms of the Counts of Celje, the great Slovene dynastic house of the late 14th and early 15th centuries); the seal is located in the upper hoist side of the flag centered in the white and blue bands

## Economy

**Economy - overview:** Slovenia continues to enjoy the highest GDP per capita of the transitioning economies of the region. The country is experiencing an increased, yet manageable, rate of inflation and anticipates increased GDP growth during the year 2000 as growth accelerates in the EU, Slovenia's leading export market. The country is on a sound economic footing. However, much work remains to be done in the areas of privatization and capital market

reform. During 2000, privatizations are expected in the banking, telecommunications, and public utility sectors. Restrictions on foreign investment are slowly being dismantled, and foreign direct investment (FDI) is expected to increase over the next two years.

**GDP:** purchasing power parity - \$21.4 billion (1999 est.)

**GDP - real growth rate:** 3.5% (1999 est.)

**GDP - per capita:** purchasing power parity - \$10,900 (1999 est.)

### GDP - composition by sector:

*agriculture:* 4%

*industry:* 35%

*services:* 61% (1998 est.)

**Population below poverty line:** NA%

**Household income or consumption by percentage share:**

*lowest 10%:* 4%

*highest 10%:* 24.5% (1993)

**Inflation rate (consumer prices):** 6.3% (1999 est.)

**Labor force:** 857,400

**Labor force - by occupation:** agriculture NA%, industry NA%, services NA%

**Unemployment rate:** 7.1% (1997 est.)

### Budget:

*revenues:* \$8.11 billion

*expenditures:* \$8.32 billion, including capital expenditures of \$NA (1997 est.)

**Industries:** ferrous metallurgy and rolling mill products, aluminum reduction and rolled products, lead and zinc smelting, electronics (including military electronics), trucks, electric power equipment, wood products, textiles, chemicals, machine tools

**Industrial production growth rate:** 2% (1999)

**Electricity - production:** 13.18 billion kWh (1998)

### Electricity - production by source:

*fossil fuel:* 37.1%

*hydro:* 24.7%

*nuclear:* 38.2%

*other:* 0% (1998)

**Electricity - consumption:** 10.661 billion kWh (1998)

**Electricity - exports:** 2.146 billion kWh (1998)

**Electricity - imports:** 550 million kWh (1998)

**Agriculture - products:** potatoes, hops, wheat, sugar beets, corn, grapes; cattle, sheep, poultry

**Exports:** \$8.4 billion (f.o.b., 1999)

**Exports - commodities:** manufactured goods 45%, machinery and transport equipment 30%, chemicals 10%, food 3% (1997)

**Exports - partners:** Germany 28%, Italy 14%, Croatia 9%, France 8%, Austria 7% (1998)

**Imports:** \$9.7 billion (f.o.b., 1999)

**Imports - commodities:** machinery and transport equipment 31%, manufactured goods 31%, chemicals 11%, fuels and lubricants, food (1997)

**Imports - partners:** Germany 21%, Italy 17%, France 12%, Austria 8%, Croatia 4%, Hungary 3%, Russia 3% (1998)

**Debt - external:** \$4.9 billion (1998 est.)

**Economic aid - recipient:** ODA, \$5 million (1993)

**Currency:** 1 tolar (SIT) = 100 stotins

## Slovenia (continued)

**Exchange rates:** tolar (SIT) per US\$1 - 195.06 (January 2000), 181.77 (1999), 166.13 (1998), 159.69 (1997), 135.36 (1996), 118.52 (1995)

**Fiscal year:** calendar year

### Communications

**Telephones - main lines in use:** 700,000 (1997)

**Telephones - mobile cellular:** 57,342 (1999)

**Telephone system:**

*domestic:* 70% digital; full digital switching scheduled for 2000

*international:* NA

**Radio broadcast stations:** AM 17, FM 160, shortwave 0 (1998)

**Radios:** 805,000 (1997)

**Television broadcast stations:** 23 (plus about 400 low-power repeaters) (1997)

**Televisions:** 710,000 (1997)

**Internet Service Providers (ISPs):** 7 (1999)

### Transportation

**Railways:**

*total:* 1,201 km

*standard gauge:* 1,201 km 1.435-m gauge (electrified 489 km) (1999)

**Highways:**

*total:* 19,586 km

*paved:* 17,745 km (including 249 km of expressways)

*unpaved:* 1,841 km (1998 est.)

**Waterways:** NA

**Pipelines:** crude oil 290 km; natural gas 305 km

**Ports and harbors:** Izola, Koper, Piran

**Airports:** 14 (1999 est.)

**Airports - with paved runways:**

*total:* 6

*over 3,047 m:* 1

*2,438 to 3,047 m:* 1

*1,524 to 2,437 m:* 1

*914 to 1,523 m:* 2

*under 914 m:* 1 (1999 est.)

**Airports - with unpaved runways:**

*total:* 8

*1,524 to 2,437 m:* 2

*914 to 1,523 m:* 2

*under 914 m:* 4 (1999 est.)

### Military

**Military branches:** Slovenian Army (includes Air and Naval Forces)

**Military manpower - military age:** 19 years of age

**Military manpower - availability:**

*males age 15-49:* 525,031 (2000 est.)

**Military manpower - fit for military service:**

*males age 15-49:* 417,726 (2000 est.)

**Military manpower - reaching military age annually:**

*males:* 14,958 (2000 est.)

**Military expenditures - dollar figure:** \$335 million (FY99)

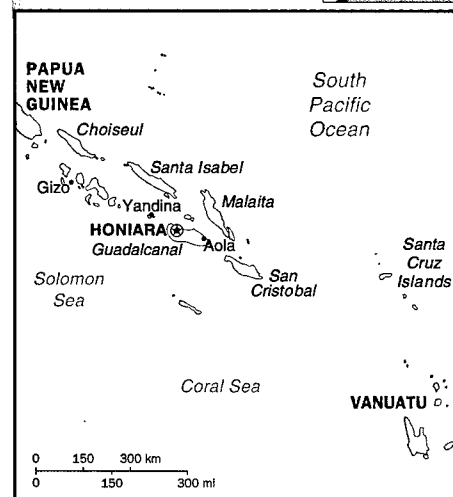
**Military expenditures - percent of GDP:** 1.6% (FY99)

### Transnational Issues

**Disputes - international:** significant progress has been made with Croatia toward resolving a maritime border dispute over direct access to the sea in the Adriatic; Italy and Slovenia made progress in resolving bilateral issues

**Illicit drugs:** minor transit point for Southwest Asian heroin bound for Western Europe, and for precursor chemicals

## Solomon Islands



### Introduction

**Background:** The UK established a protectorate over the Solomon Islands in the 1890s. Some of the bitterest fighting of World War II occurred on these islands. Self-government was achieved in 1976 and independence two years later. Current issues include government deficits, deforestation, and malaria control.

### Geography

**Location:** Oceania, group of islands in the South Pacific Ocean, east of Papua New Guinea

**Geographic coordinates:** 8 00 S, 159 00 E

**Map references:** Oceania

**Area:**

*total:* 28,450 sq km

*land:* 27,540 sq km

*water:* 910 sq km

**Area - comparative:** slightly smaller than Maryland

**Land boundaries:** 0 km

**Coastline:** 5,313 km

**Maritime claims:** measured from claimed archipelagic baselines

*continental shelf:* 200 nm

*exclusive economic zone:* 200 nm

*territorial sea:* 12 nm

**Climate:** tropical monsoon; few extremes of temperature and weather

**Terrain:** mostly rugged mountains with some low coral atolls

**Elevation extremes:**

*lowest point:* Pacific Ocean 0 m

*highest point:* Mount Makarakomburu 2,447 m

**Natural resources:** fish, forests, gold, bauxite, phosphates, lead, zinc, nickel

**Land use:**

*arable land:* 1%

*permanent crops:* 1%

*permanent pastures:* 1%

*forests and woodland:* 88%

## Solomon Islands (continued)

other: 9% (1993 est.)

**Irrigated land:** NA sq km

**Natural hazards:** typhoons, but they are rarely destructive; geologically active region with frequent earth tremors; volcanic activity

**Environment - current issues:** deforestation; soil erosion; much of the surrounding coral reefs are dead or dying

**Environment - international agreements:**

*party to:* Biodiversity, Climate Change, Desertification, Environmental Modification, Law of the Sea, Marine Dumping, Marine Life Conservation, Ozone Layer Protection, Whaling

*signed, but not ratified:* Climate Change-Kyoto Protocol

## People

**Population:** 466,194 (July 2000 est.)

**Age structure:**

0-14 years: 44% (male 105,024; female 101,065)

15-64 years: 53% (male 124,627; female 121,358)

65 years and over: 3% (male 6,935; female 7,185) (2000 est.)

**Population growth rate:** 3.04% (2000 est.)

**Birth rate:** 34.79 births/1,000 population (2000 est.)

**Death rate:** 4.35 deaths/1,000 population

(2000 est.)

**Net migration rate:** 0 migrant(s)/1,000 population

(2000 est.)

**Sex ratio:**

*at birth:* 1.05 male(s)/female

*under 15 years:* 1.04 male(s)/female

*15-64 years:* 1.03 male(s)/female

*65 years and over:* 0.97 male(s)/female

*total population:* 1.03 male(s)/female (2000 est.)

**Infant mortality rate:** 25.26 deaths/1,000 live births

(2000 est.)

**Life expectancy at birth:**

*total population:* 71.28 years

*male:* 68.86 years

*female:* 73.81 years (2000 est.)

**Total fertility rate:** 4.8 children born/woman

(2000 est.)

**Nationality:**

*noun:* Solomon Islander(s)

*adjective:* Solomon Islander

**Ethnic groups:** Melanesian 93%, Polynesian 4%, Micronesian 1.5%, European 0.8%, Chinese 0.3%, other 0.4%

**Religions:** Anglican 34%, Roman Catholic 19%, Baptist 17%, United (Methodist/Presbyterian) 11%, Seventh-Day Adventist 10%, other Protestant 5%, indigenous beliefs 4%

**Languages:** Melanesian pidgin in much of the country is lingua franca, English spoken by 1%-2% of population

*note:* 120 indigenous languages

**Literacy:**

*definition:* NA

*total population:* NA%

*male:* NA%

*female:* NA%

## Government

**Country name:**

*conventional long form:* none

*conventional short form:* Solomon Islands

*former:* British Solomon Islands

**Data code:** BP

**Government type:** parliamentary democracy

**Capital:** Honiara

**Administrative divisions:** 7 provinces and 1 town\*;

Central, Guadalcanal, Honiara\*, Isabel, Makira,

Malaita, Temotu, Western

*note:* there may be two new provinces of Choiseul

(Lauru) and Rennell/Bellona and the administrative

unit of Honiara may have been abolished

**Independence:** 7 July 1978 (from UK)

**National holiday:** Independence Day, 7 July (1978)

**Constitution:** 7 July 1978

**Legal system:** English common law

**Suffrage:** 21 years of age; universal

**Executive branch:**

*chief of state:* Queen ELIZABETH II (since 6 February

1952), represented by Governor General Father John

LAPLI (since NA 1999)

*head of government:* Prime Minister Bartholomew

ULUFA'ALU (since 27 August 1997); Deputy Prime

Minister Sir Baddeley DEVESI (since 27 August 1997)

*cabinet:* Cabinet appointed by the governor general

on the advice of the prime minister from among the

members of Parliament

*elections:* none; the monarch is hereditary; governor

general appointed by the monarch on the advice of

Parliament for up to five years; following legislative

elections, the leader of the majority party or the leader

of a majority coalition is usually elected prime minister

by Parliament; deputy prime minister appointed by the

governor general on the advice of the prime minister

from among the members of Parliament

**Legislative branch:** unicameral National Parliament

(50 seats; members elected from single member

constituencies by popular vote to serve four-year

terms)

*elections:* last held 6 August 1997 (next to be held by

August 2001)

*election results:* percent of vote by party - NA; seats

by party - GNUR 21, PAP 7, NAPS 5, SILP 4, UP 4,

independents 6, other 3

**Judicial branch:** Court of Appeal

**Political parties and leaders:** characterized by fluid

coalitions; Christian Fellowship [leader NA]; Group for

National Unity and Reconciliation or GNUR [leader

NA]; Labor Party or LP [Josés TUHANUKU]; Liberal

Party [Bartholomew ULUFA'ALU]; National Action

Party of Solomon Islands or NAPS [leader NA];

National Party [leader NA]; Nationalist Front for

Progress or NFP [Andrew NORI]; People's Alliance

Party or PAP [leader NA]; Solomon Islands Labor

Party or SILP [leader NA]; Solomon Islands National

Unity, Reconciliation, and Progressive Party or

SINURP [Job Duddley TAUSINGA] (leader of

opposition); United Party or UP [leader NA]

**International organization participation:** ACP, AsDB, C, ESCAP, FAO, G-77, IBRD, ICAO, ICRM, IDA, IFAD, IFC, IFRCS, ILO, IMF, IMO, Intelsat (nonsignatory user), IOC, ITU, Sparteca, SPC, SPF, UN, UNCTAD, UNESCO, UPU, WFTU, WHO, WMO, WTO

**Diplomatic representation in the US:**

*chief of mission:* Ambassador Stephen Rex HOROI (represents the country as both the permanent representative to the UN and the ambassador to the US)

*chancery:* 800 Second Avenue, Suite 400L, New York, NY 10017

*telephone:* [1] (212) 599-6192, 6193

*FAX:* [1] (212) 661-8925

**Diplomatic representation from the US:** the US does not have an embassy in Solomon Islands (embassy closed July 1993); the ambassador to Papua New Guinea is accredited to the Solomon Islands

**Flag description:** divided diagonally by a thin yellow stripe from the lower hoist-side corner; the upper triangle (hoist side) is blue with five white five-pointed stars arranged in an X pattern; the lower triangle is green

## Economy

**Economy - overview:** The bulk of the population depend on agriculture, fishing, and forestry for at least part of their livelihood. Most manufactured goods and petroleum products must be imported. The islands are rich in undeveloped mineral resources such as lead, zinc, nickel, and gold. Economic troubles in Southeast Asia led to a steep downturn in the timber industry, and economic output declined by about 10% in 1998. The government instituted public service pay cuts and other retrenchments. The economy partially recovered in 1999 on the strength of rising international gold prices and the first full year of the Gold Ridge mining operation. However, the closure of the country's major palm oil plantation in mid-year cast a shadow over future prospects.

**GDP:** purchasing power parity - \$1.21 billion (1999 est.)

**GDP - real growth rate:** 3.5% (1999 est.)

**GDP - per capita:** purchasing power parity - \$2,650 (1999 est.)

**GDP - composition by sector:**

*agriculture:* 50%

*industry:* 3.5%

*services:* 46.5% (1995)

**Population below poverty line:** NA%

**Household income or consumption by percentage share:**

*lowest 10%:* NA%

*highest 10%:* NA%

**Inflation rate (consumer prices):** 10% (1999 est.)

**Labor force:** 26,842

**Labor force - by occupation:** agriculture NA%, industry NA%, services NA%

**Unemployment rate:** NA%



## Solomon Islands *(continued)*

### Budget:

*revenues:* \$147 million

*expenditures:* \$168 million, including capital expenditures of \$NA (1997 est.)

*Industries:* fish (tuna), mining, timber

**Industrial production growth rate:** NA%

**Electricity - production:** 30 million kWh (1998)

**Electricity - production by source:**

*fossil fuel:* 100%

*hydro:* 0%

*nuclear:* 0%

*other:* 0% (1998)

**Electricity - consumption:** 28 million kWh (1998)

**Electricity - exports:** 0 kWh (1998)

**Electricity - imports:** 0 kWh (1998)

**Agriculture - products:** cocoa, beans, coconuts, palm kernels, rice, potatoes, vegetables, fruit; cattle, pigs; timber; fish

**Exports:** \$142 million (f.o.b., 1998 est.)

**Exports - commodities:** timber, fish, palm oil, cocoa, copra

**Exports - partners:** Japan 50%, Spain 16%, UK, Thailand 5% (1996)

**Imports:** \$160 million (c.i.f., 1998 est.)

**Imports - commodities:** plant and equipment, manufactured goods, food and live animals, fuel

**Imports - partners:** Australia 42%, Japan 10%, Singapore 9%, NZ 8%, US 5% (1996)

**Debt - external:** \$135 million (1997)

**Economic aid - recipient:** \$46.4 million (1995)

**Currency:** 1 Solomon Islands dollar (SI\$) = 100 cents

**Exchange rates:** Solomon Islands dollars (SI\$) per US\$1 - 5.0745 (January 2000), 4.8381 (1999), 4.8156 (1998), 3.5664 (1997), 3.4059 (1995)

**Fiscal year:** calendar year

### Communications

**Telephones - main lines in use:** 7,000 (1995)

**Telephones - mobile cellular:** 230 (1995)

**Telephone system:**

*domestic:* NA

*international:* satellite earth station - 1 Intelsat (Pacific Ocean)

**Radio broadcast stations:** AM 3, FM 0, shortwave 0 (1998)

**Radios:** 57,000 (1997)

**Television broadcast stations:** 0 (1997)

**Televisions:** 3,000 (1997)

**Internet Service Providers (ISPs):** NA

### Transportation

**Railways:** 0 km

**Highways:**

*total:* 1,360 km

*paved:* 34 km

*unpaved:* 1,326 km (includes about 800 km of private plantation roads) (1996 est.)

**Ports and harbors:** Aola Bay, Honiara, Lofung, Noro, Viru Harbor, Yandina

**Merchant marine:** none (1999 est.)

**Airports:** 33 (1999 est.)

**Airports - with paved runways:**

*total:* 2

*1,524 to 2,437 m:* 1

*914 to 1,523 m:* 1 (1999 est.)

**Airports - with unpaved runways:**

*total:* 31

*1,524 to 2,437 m:* 2

*914 to 1,523 m:* 8

*under 914 m:* 21 (1999 est.)

### Military

**Military branches:** no regular military forces; Solomon Islands National Reconnaissance and Surveillance Force; Royal Solomon Islands Police (RSIP)

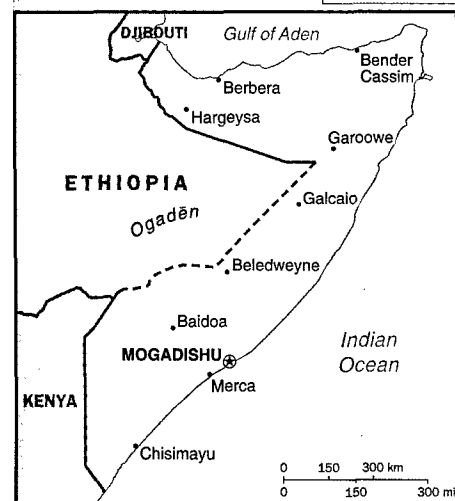
**Military expenditures - dollar figure:** \$NA

**Military expenditures - percent of GDP:** NA%

### Transnational Issues

**Disputes - international:** none

## Somalia



### Introduction

**Background:** Intermittent civil war has been a fact of life in Somalia since 1977. In 1991, the northern portion of the country declared its independence as Somaliland; although de facto independent and relatively stable compared to the tumultuous south, it has not been recognized by any foreign government. Beginning in 1993, a two-year UN humanitarian effort (primarily in the south) was able to alleviate famine conditions, but when the UN withdrew in 1995, having suffered significant casualties, order still had not been restored.

### Geography

**Location:** Eastern Africa, bordering the Gulf of Aden and the Indian Ocean, east of Ethiopia

**Geographic coordinates:** 10 00 N, 49 00 E

**Map references:** Africa

**Area:**

*total:* 637,657 sq km

*land:* 627,337 sq km

*water:* 10,320 sq km

**Area - comparative:** slightly smaller than Texas

**Land boundaries:**

*total:* 2,366 km

*border countries:* Djibouti 58 km, Ethiopia 1,626 km, Kenya 682 km

**Coastline:** 3,025 km

**Maritime claims:**

*territorial sea:* 200 nm

**Climate:** principally desert; December to February - northeast monsoon, moderate temperatures in north and very hot in south; May to October - southwest monsoon, torrid in the north and hot in the south, irregular rainfall, hot and humid periods (tangambili) between monsoons

**Terrain:** mostly flat to undulating plateau rising to hills in north

**Elevation extremes:**

*lowest point:* Indian Ocean 0 m

## Somalia (continued)

**highest point:** Shimbiris 2,416 m

**Natural resources:** uranium and largely unexploited reserves of iron ore, tin, gypsum, bauxite, copper, salt

**Land use:**

*arable land:* 2%

*permanent crops:* 0%

*permanent pastures:* 69%

*forests and woodland:* 26%

*other:* 3% (1993 est.)

**Irrigated land:** 1,800 sq km (1993 est.)

**Natural hazards:** recurring droughts; frequent dust storms over eastern plains in summer; floods during rainy season

**Environment - current issues:** famine; use of contaminated water contributes to human health problems; deforestation; overgrazing; soil erosion; desertification

**Environment - international agreements:**

*party to:* Endangered Species, Law of the Sea

*signed, but not ratified:* Marine Dumping, Nuclear Test Ban

**Geography - note:** strategic location on Horn of Africa along southern approaches to Bab el Mandeb and route through Red Sea and Suez Canal

## People

**Population:** 7,253,137

*note:* this estimate was derived from an official census taken in 1975 by the Somali Government; population counting in Somalia is complicated by the large number of nomads and by refugee movements in response to famine and clan warfare (July 2000 est.)

**Age structure:**

*0-14 years:* 44% (male 1,610,945; female 1,608,209)

*15-64 years:* 53% (male 1,938,263; female 1,892,752)

*65 years and over:* 3% (male 90,717; female 112,251) (2000 est.)

**Population growth rate:** 2.9% (2000 est.)

**Birth rate:** 47.7 births/1,000 population (2000 est.)

**Death rate:** 18.69 deaths/1,000 population (2000 est.)

**Net migration rate:** 0 migrant(s)/1,000 population (2000 est.)

**Sex ratio:**

*at birth:* 1.03 male(s)/female

*under 15 years:* 1 male(s)/female

*15-64 years:* 1.02 male(s)/female

*65 years and over:* 0.81 male(s)/female

*total population:* 1.01 male(s)/female (2000 est.)

**Infant mortality rate:** 125.77 deaths/1,000 live births (2000 est.)

**Life expectancy at birth:**

*total population:* 46.23 years

*male:* 44.66 years

*female:* 47.85 years (2000 est.)

**Total fertility rate:** 7.18 children born/woman (2000 est.)

**Nationality:**

*noun:* Somali(s)

*adjective:* Somali

**Ethnic groups:** Somali 85%, Bantu, Arabs 30,000

**Religions:** Sunni Muslim

**Languages:** Somali (official), Arabic, Italian, English

**Literacy:**

*definition:* age 15 and over can read and write

*total population:* 24%

*male:* 36%

*female:* 14% (1990 est.)

## Government

**Country name:**

*conventional long form:* none

*conventional short form:* Somalia

*former:* Somali Republic, Somali Democratic Republic

**Data code:** SO

**Government type:** none

**Capital:** Mogadishu

**Administrative divisions:** 18 regions (plural - NA, singular - gobolka); Awdal, Bakool, Banaadir, Bari, Bay, Galguduud, Gedo, Hiiraan, Jubbada Dhexe, Jubbada Hoose, Mudug, Nugaal, Sanaag, Shabeellaha Dhexe, Shabeellaha Hoose, Sool, Togdheer, Woqooyi Galbeed

**Independence:** 1 July 1960 (from a merger of British Somaliland, which became independent from the UK on 26 June 1960, and Italian Somaliland, which became independent from the Italian-administered UN trusteeship on 1 July 1960, to form the Somali Republic)

**National holiday:** NA

**Constitution:** 25 August 1979, presidential approval 23 September 1979

**Legal system:** NA

**Suffrage:** 18 years of age; universal

**Executive branch:** Somalia has no functioning government; the United Somali Congress (USC) ousted the regime of Major General Mohamed SIAD Barre on 27 January 1991; the present political situation is one of anarchy, marked by interclan fighting and random banditry

**Legislative branch:** unicameral People's Assembly or Golaha Shacbiga

*note:* not functioning

**Judicial branch:** (not functioning); *note* - following the breakdown of national government, most regions have reverted to Islamic law with a provision for appeal of all sentences

**Political parties and leaders:** none

**Political pressure groups and leaders:** numerous clan and subclan factions are currently vying for power

**International organization participation:** ACP, AfDB, AFESD, AL, AMF, CAEU, ECA, FAO, G-77, IBRD, ICAO, ICRM, IDA, IDB, IFAD, IFC, IFRCs, IGAD, ILO, IMF, IMO, Intelsat, Interpol, IOC, IOM (observer), ITU, NAM, OAU, OIC, UN, UNCTAD, UNESCO, UNHCR, UNIDO, UPU, WFTU, WHO, WIPO, WMO, WTrO (observer)

**Diplomatic representation in the US:** Somalia does not have an embassy in the US (ceased operations on 8 May 1991)

**Diplomatic representation from the US:** the US does not have an embassy in Somalia; US interests are represented by the US Embassy in Nairobi at Moi

Avenue and Haile Selassie Avenue; mail address: P. O. Box 30137, Unit 64100, Nairobi; APO AE 09831; telephone: [254] (2) 334141; FAX [254] (2) 340838

**Flag description:** light blue with a large white five-pointed star in the center; design based on the flag of the UN (Italian Somaliland was a UN trust territory)

**Government - note:** While chaos and clan fighting continue in most of Somalia, some orderly government has been established in the northern part. In May 1991, the elders of clans in former British Somaliland established the independent Republic of Somaliland, which, although not recognized by any government, maintains a stable existence, aided by the overwhelming dominance of the ruling clan and the economic infrastructure left behind by British, Russian, and American military assistance programs. Neighboring Puntland has also made strides towards reconstructing legitimate, representative government. In February 1996, the EU agreed to finance the reconstruction of the port of Berbera; since then, other aid projects have been assumed by the EU and by a non-governmental Italian organization.

## Economy

**Economy - overview:** One of the world's poorest and least developed countries, Somalia has few resources. Moreover, much of the economy has been devastated by the civil war. Agriculture is the most important sector, with livestock accounting for about 40% of GDP and about 65% of export earnings. Nomads and semi-nomads, who are dependent upon livestock for their livelihood, make up a large portion of the population. After livestock, bananas are the principal export; sugar, sorghum, corn, and fish are products for the domestic market. The small industrial sector, based on the processing of agricultural products, accounts for 10% of GDP; most facilities have been shut down because of the civil strife. Moreover, in 1999, ongoing civil disturbances in Mogadishu and outlying areas interfered with any substantial economic advance and with international aid arrangements.

**GDP:** purchasing power parity - \$4.3 billion (1999 est.)

**GDP - real growth rate:** NA%

**GDP - per capita:** purchasing power parity - \$600 (1999 est.)

**GDP - composition by sector:**

*agriculture:* 59%

*industry:* 10%

*services:* 31% (1995 est.)

**Population below poverty line:** NA%

**Household income or consumption by percentage share:**

*lowest 10%:* NA%

*highest 10%:* NA%

**Inflation rate (consumer prices):** NA%

**Labor force:** 3.7 million (very few are skilled laborers)(1993 est.)

**Labor force - by occupation:** agriculture (mostly pastoral nomadism) 71%, industry and services 29%

## Somalia (continued)

**Unemployment rate:** NA%

**Budget:**

*revenues:* \$NA

*expenditures:* \$NA, including capital expenditures of \$NA

**Industries:** a few small industries, including sugar refining, textiles, petroleum refining (mostly shut down)

**Industrial production growth rate:** NA%

**Electricity - production:** 265 million kWh (1998)

**Electricity - production by source:**

*fossil fuel:* 100%

*hydro:* 0%

*nuclear:* 0%

*other:* 0% (1998)

**Electricity - consumption:** 246 million kWh (1998)

**Electricity - exports:** 0 kWh (1998)

**Electricity - imports:** 0 kWh (1998)

**Agriculture - products:** bananas, sorghum, corn, sugarcane, mangoes, sesame seeds, beans; cattle, sheep, goats; fish

**Exports:** \$187 million (f.o.b., 1998 est.)

**Exports - commodities:** livestock, bananas, hides, fish (1997)

**Exports - partners:** Saudi Arabia 57%, UAE 15%, Italy 12%, Yemen 8% (1997)

**Imports:** \$327 million (f.o.b., 1998 est.)

**Imports - commodities:** manufactures, petroleum products, foodstuffs, construction materials (1995)

**Imports - partners:** Djibouti 20%, Kenya 11%, Belarus 11%, India 10%, Saudi Arabia 9%, Brazil 9% (1997)

**Debt - external:** \$2.6 billion (1997 est.)

**Economic aid - recipient:** \$191.5 million (1995)

**Currency:** 1 Somali shilling (So. Sh.) = 100 cents

**Exchange rates:** Somali shillings (So. Sh.) per US\$1 - 2,620 (January 1999), 7,500 (November 1997 est.), 7,000 (January 1996 est.), 5,000 (1 January 1995), 2,616 (1 July 1993), 4,200 (December 1992)

*note:* the Republic of Somaliland, a self-declared independent country not recognized by any foreign government, issues its own currency, the Somaliland shilling (So. Sh.)

**Fiscal year:** NA

### Communications

**Telephones - main lines in use:** NA

**Telephones - mobile cellular:** NA

**Telephone system:** the public telecommunications system was completely destroyed or dismantled by the civil war factions; all relief organizations depend on their own private systems

*domestic:* recently, local cellular telephone systems have been established in Mogadishu and in several other population centers

*international:* international connections are available from Mogadishu by satellite

**Radio broadcast stations:** AM 0, FM 0, shortwave 4 (1988)

**Radios:** 470,000 (1997)

**Television broadcast stations:** 1 (1997)

**Televisions:** 135,000 (1997)

**Internet Service Providers (ISPs):** NA

### Transportation

**Railways:** 0 km

**Highways:**

*total:* 22,100 km

*paved:* 2,608 km

*unpaved:* 19,492 km (1996 est.)

**Pipelines:** crude oil 15 km

**Ports and harbors:** Bender Cassim (Boosaaso), Berbera, Chisimayu (Kismaayo), Merca, Mogadishu

**Merchant marine:** none (1999 est.)

**Airports:** 61 (1999 est.)

**Airports - with paved runways:**

*total:* 7

*over 3,047 m:* 4

*2,438 to 3,047 m:* 1

*1,524 to 2,437 m:* 1

*914 to 1,523 m:* 1 (1999 est.)

**Airports - with unpaved runways:**

*total:* 54

*2,438 to 3,047 m:* 3

*1,524 to 2,437 m:* 12

*914 to 1,523 m:* 29

*under 914 m:* 10 (1999 est.)

### Military

**Military branches:** no functioning central government military forces; clan militias continue to battle for control of key economic or political prizes

**Military manpower - availability:**

*males age 15-49:* 1,772,631 (2000 est.)

**Military manpower - fit for military service:**

*males age 15-49:* 984,103 (2000 est.)


**Military expenditures - dollar figure:** \$NA

**Military expenditures - percent of GDP:** NA%

### Transnational Issues

**Disputes - international:** most of the southern half of the boundary with Ethiopia is a Provisional Administrative Line; territorial dispute with Ethiopia over the Ogaden

## South Africa



### Introduction

**Background:** After the British seized the Cape of Good Hope area in 1806, many of the Dutch settlers (the Boers) trekked north to found their own republics. The discovery of diamonds (1867) and gold (1886) spurred wealth and immigration and intensified the subjugation of the native inhabitants. The Boers resisted British encroachments, but were defeated in the Boer War (1899-1902). The resulting Union of South Africa operated under a policy of apartheid - the separate development of the races. The 1990s brought an end to apartheid politically and ushered in black majority rule.

### Geography

**Location:** Southern Africa, at the southern tip of the continent of Africa

**Geographic coordinates:** 29 00 S, 24 00 E

**Map references:** Africa

**Area:**

*total:* 1,219,912 sq km

*land:* 1,219,912 sq km

*water:* 0 sq km

*note:* includes Prince Edward Islands (Marion Island and Prince Edward Island)

**Area - comparative:** slightly less than twice the size of Texas

**Land boundaries:**

*total:* 4,750 km

*border countries:* Botswana 1,840 km, Lesotho 909 km, Mozambique 491 km, Namibia 855 km, Swaziland 430 km, Zimbabwe 225 km

**Coastline:** 2,798 km

**Maritime claims:**

*contiguous zone:* 24 nm

*continental shelf:* 200-m depth or to the depth of exploitation

*exclusive economic zone:* 200 nm

*territorial sea:* 12 nm

**Climate:** mostly semiarid; subtropical along east coast; sunny days, cool nights

## South Africa (continued)

**Terrain:** vast interior plateau rimmed by rugged hills and narrow coastal plain

**Elevation extremes:**

*lowest point:* Atlantic Ocean 0 m

*highest point:* Njesuthi 3,408 m

**Natural resources:** gold, chromium, antimony, coal, iron ore, manganese, nickel, phosphates, tin, uranium, gem diamonds, platinum, copper, vanadium, salt, natural gas

**Land use:**

*arable land:* 10%

*permanent crops:* 1%

*permanent pastures:* 67%

*forests and woodland:* 7%

*other:* 15% (1993 est.)

**Irrigated land:** 12,700 sq km (1993 est.)

**Natural hazards:** prolonged droughts

**Environment - current issues:** lack of important arterial rivers or lakes requires extensive water conservation and control measures; growth in water usage threatens to outpace supply; pollution of rivers from agricultural runoff and urban discharge; air pollution resulting in acid rain; soil erosion; desertification

**Environment - international agreements:**

*party to:* Antarctic-Environmental Protocol, Antarctic Treaty, Biodiversity, Climate Change, Desertification, Endangered Species, Hazardous Wastes, Law of the Sea, Marine Dumping, Marine Life Conservation, Nuclear Test Ban, Ozone Layer Protection, Ship Pollution, Wetlands, Whaling

*signed, but not ratified:* none of the selected agreements

**Geography - note:** South Africa completely surrounds Lesotho and almost completely surrounds Swaziland

### People

**Population:** 43,421,021

*note:* South Africa took a census October 1996 which showed a population of 40,583,611 (after an official adjustment for a 6.8% underenumeration based on a post-enumeration survey); estimates for this country explicitly take into account the effects of excess mortality due to AIDS; this can result in lower life expectancy, higher infant mortality and death rates, lower population and growth rates, and changes in the distribution of population by age and sex than would otherwise be expected (July 2000 est.)

**Age structure:**

*0-14 years:* 32.46% (male 7,094,756; female 6,999,009)

*15-64 years:* 62.76% (male 13,111,457; female 14,139,372)

*65 years and over:* 4.78% (male 782,397; female 1,294,030) (2000 est.)

**Population growth rate:** 0.5% (2000 est.)

**Birth rate:** 24.56 births/1,000 population (2000 est.)

**Death rate:** 14.69 deaths/1,000 population (2000 est.)

**Net migration rate:** -1.9 migrant(s)/1,000 population (2000 est.)

**Sex ratio:**

*at birth:* 1.02 male(s)/female

*under 15 years:* 1.01 male(s)/female

*15-64 years:* 0.93 male(s)/female

*65 years and over:* 0.61 male(s)/female

*total population:* 0.94 male(s)/female (2000 est.)

**Infant mortality rate:** 58.88 deaths/1,000 live births (2000 est.)

**Life expectancy at birth:**

*total population:* 51.1 years

*male:* 50.41 years

*female:* 51.81 years (2000 est.)

**Total fertility rate:** 2.47 children born/woman (2000 est.)

**Nationality:**

*noun:* South African(s)

*adjective:* South African

**Ethnic groups:** black 75.2%, white 13.6%, Colored 8.6%, Indian 2.6%

**Religions:** Christian 68% (includes most whites and Coloreds, about 60% of blacks and about 40% of Indians), Muslim 2%, Hindu 1.5% (60% of Indians), indigenous beliefs and animist 28.5%

**Languages:** 11 official languages, including Afrikaans, English, Ndebele, Pedi, Sotho, Swazi, Tsonga, Tswana, Venda, Xhosa, Zulu

**Literacy:**

*definition:* age 15 and over can read and write

*total population:* 81.8%

*male:* 81.9%

*female:* 81.7% (1995 est.)

### Government

**Country name:**

*conventional long form:* Republic of South Africa

*conventional short form:* South Africa

*abbreviation:* RSA

**Data code:** SF

**Government type:** republic

**Capital:** Pretoria; *note* - Cape Town is the legislative center and Bloemfontein the judicial center

**Administrative divisions:** 9 provinces; Eastern Cape, Free State, Gauteng, KwaZulu-Natal, Mpumalanga, North-West, Northern Cape, Northern Province, Western Cape

**Independence:** 31 May 1910 (from UK)

**National holiday:** Freedom Day, 27 April (1994)

**Constitution:** 10 December 1996; this new constitution was certified by the Constitutional Court on 4 December 1996, was signed by then President MANDELA on 10 December 1996, and entered into effect on 3 February 1997; it is being implemented in phases

**Legal system:** based on Roman-Dutch law and English common law; accepts compulsory ICJ jurisdiction, with reservations

**Suffrage:** 18 years of age; universal

**Executive branch:**

*chief of state:* President Thabo MBEKI (since 16 June 1999); Executive Deputy President Jacob ZUMA (since 17 June 1999); *note* - the president is both the chief of state and head of government

*head of government:* President Thabo MBEKI (since 16 June 1999); Executive Deputy President Jacob ZUMA (since 17 June 1999); *note* - the president is both the chief of state and head of government  
**cabinet:** Cabinet appointed by the president  
**elections:** president elected by the National Assembly for a five-year term; election last held 2 June 1999 (next scheduled for sometime between May and July 2004)

*election results:* Thabo MBEKI elected president; percent of National Assembly vote - 100% (by acclamation)

*note:* ANC-IFP governing coalition

**Legislative branch:** bicameral parliament

consisting of the National Assembly (400 seats; members are elected by popular vote under a system of proportional representation to serve five-year terms) and the National Council of Provinces (90 seats, 10 members elected by each of the nine provincial legislatures for five-year terms; has special powers to protect regional interests, including the safeguarding of cultural and linguistic traditions among ethnic minorities); *note* - following the implementation of the new constitution on 3 February 1997 the former Senate was disbanded and replaced by the National Council of Provinces with essentially no change in membership and party affiliations, although the new institution's responsibilities have been changed somewhat by the new constitution  
**elections:** National Assembly and National Council of Provinces - last held 2 June 1999 (next to be held NA 2004)

*election results:* National Assembly - percent of vote by party - ANC 66.4%, DP 9.6%, IFP 8.6%, NP 6.9%, UDM 3.4, FF 0.8%, other 4.3%; seats by party - ANC 266, DP 38, IFP 34, NP 28, UDM 14, FF 3, other 17; National Council of Provinces - percent of vote by party - NA; seats by party - ANC 61, NP 17, FF 4, IFP 5, DP 3

**Judicial branch:** Constitutional Court; Supreme Court of Appeals; High Courts; Magistrate Courts

**Political parties and leaders:** African Christian Democratic Party or ACDP [Kenneth MESHOE, president]; African National Congress or ANC [Thabo MBEKI, president]; Democratic Party or DP [Tony LEON, president]; Freedom Front or FF [Constand VILJOEN, president]; Inkatha Freedom Party or IFP [Mangosuthu BUTHELEZI, president]; National Party (now the New National Party) or NP [Marthinus VAN SCHALKWYK, executive director]; Pan-Africanist Congress or PAC [Stanley MOGOBA, president]; United Democratic Movement or UDM [Bantu HOLOMISA]

**Political pressure groups and leaders:** Congress of South African Trade Unions or COSATU [Zwelizima VAVI, general secretary]; South African Communist Party or SACP [Blade NZIMANDE, general secretary]; South African National Civics Organization or SANCO [Mlungisi HLONGWANE, national president]; *note* - COSATU and SACP are in a formal alliance with the ANC

## South Africa (continued)

**International organization participation:** ACP, AfDB, BIS, C, CCC, ECA, FAO, G-77, IAEA, IBRD, ICAO, ICC, ICFTU, ICRM, IDA, IFAD, IFC, IFRCS, IHO, ILO, IMF, IMO, Inmarsat, Intelsat, Interpol, IOC, IOM, ISO, ITU, MONUC, NAM, NSG, OAU, OPCW, PCA, SACU, SADC, UN, UNCTAD, UNESCO, UNHCR, UNITAR, UPU, WFTU, WHO, WIPO, WMO, WTO, WTrO, ZC

### Diplomatic representation in the US:

**chief of mission:** Ambassador Makate Sheila SISULU  
**chancery:** 3051 Massachusetts Avenue NW, Washington, DC 20008  
**telephone:** [1] (202) 232-4400  
**FAX:** [1] (202) 265-1607  
**consulate(s) general:** Chicago, Los Angeles, and New York

### Diplomatic representation from the US:

**chief of mission:** Ambassador Delano E. LEWIS  
**embassy:** 877 Pretorius Street, Arcadia 0083  
**mailing address:** P. O. Box 9536, Pretoria 0001  
**telephone:** [27] (12) 342-1048  
**FAX:** [27] (12) 342-2244  
**consulate(s) general:** Cape Town, Durban, Johannesburg

**Flag description:** two equal width horizontal bands of red (top) and blue separated by a central green band which splits into a horizontal Y, the arms of which end at the corners of the hoist side; the Y embraces a black isosceles triangle from which the arms are separated by narrow yellow bands; the red and blue bands are separated from the green band and its arms by narrow white stripes  
**note:** prior to 26 April 1994, the flag was actually four flags in one - three miniature flags reproduced in the center of the white band of the former flag of the Netherlands, which has three equal horizontal bands of orange (top), white, and blue; the miniature flags are a vertically hanging flag of the old Orange Free State with a horizontal flag of the UK adjoining on the hoist side and a horizontal flag of the old Transvaal Republic adjoining on the other side

## Economy

**Economy - overview:** South Africa is a middle-income, developing country with an abundant supply of resources, well-developed financial, legal, communications, energy, and transport sectors, a stock exchange that ranks among the 10 largest in the world, and a modern infrastructure supporting an efficient distribution of goods to major urban centers throughout the region. However, growth has not been strong enough to cut into the 30% unemployment, and daunting economic problems remain from the apartheid era, especially the problems of poverty and lack of economic empowerment among the disadvantaged groups. Other problems are crime, corruption, and HIV/AIDS. At the start of 2000, President MBeki vowed to promote economic growth and foreign investment by relaxing restrictive labor laws, stepping up the pace of privatization, and cutting

unnecessary governmental spending. His policies face strong opposition from organized labor.

**GDP - purchasing power parity -** \$296.1 billion (1999 est.)

**GDP - real growth rate:** 0.6% (1999 est.)

**GDP - per capita:** purchasing power parity - \$6,900 (1999 est.)

### GDP - composition by sector:

*agriculture:* 5%

*industry:* 35%

*services:* 60% (1999 est.)

**Population below poverty line:** NA%

### Household income or consumption by percentage share:

*lowest 10%:* 1.4%

*highest 10%:* 47.3% (1993)

**Inflation rate (consumer prices):** 5.5% (1999 est.)

**Labor force:** 15 million economically active (1997)

**Labor force - by occupation:** agriculture 30%, industry 25%, services 45% (1999 est.)

**Unemployment rate:** 30% (1999 est.)

### Budget:

*revenues:* \$30.5 billion

*expenditures:* \$38 billion, including capital expenditures of \$2.6 billion (FY94/95 est.)

**Industries:** mining (world's largest producer of platinum, gold, chromium), automobile assembly, metalworking, machinery, textile, iron and steel, chemicals, fertilizer, foodstuffs

**Industrial production growth rate:** -5% (1998 est.)

**Electricity - production:** 192.015 billion kWh (1998)

### Electricity - production by source:

*fossil fuel:* 92.09%

*hydro:* 0.83%

*nuclear:* 7.08%

*other:* 0% (1998)

**Electricity - consumption:** 174.486 billion kWh (1998)

**Electricity - exports:** 4.093 billion kWh (1998)

**Electricity - imports:** 5 million kWh (1998)

**Agriculture - products:** corn, wheat, sugarcane, fruits, vegetables; beef, poultry, mutton, wool, dairy products

**Exports:** \$28 billion (f.o.b., 1999 est.)

**Exports - commodities:** gold, diamonds, other metals and minerals, machinery and equipment

**Exports - partners:** UK, Italy, Japan, US, Germany (1997)

**Imports:** \$26 billion (f.o.b., 1999 est.)

**Imports - commodities:** machinery, foodstuffs and equipment, chemicals, petroleum products, scientific instruments

**Imports - partners:** Germany, US, UK, Japan

**Debt - external:** \$25.7 billion (1998 est.)

**Economic aid - recipient:** \$676.3 million

**Currency:** 1 rand (R) = 100 cents

**Exchange rates:** rand (R) per US\$1 - 6.12439 (January 2000), 6.10948 (1999), 5.52828 (1998), 4.60796 (1997), 4.29935 (1996), 3.62709 (1995)

**Fiscal year:** 1 April - 31 March

## Communications

**Telephones - main lines in use:** 5.075 million (1999)

**Telephones - mobile cellular:** over 2,000,000 (1999)

**Telephone system:** the system is the best developed and most modern in Africa  
*domestic:* consists of carrier-equipped open-wire lines, coaxial cables, microwave radio relay links, fiber-optic cable, radiotelephone communication stations, and wireless local loops; key centers are Bloemfontein, Cape Town, Durban, Johannesburg, Port Elizabeth, and Pretoria  
*international:* 2 submarine cables; satellite earth stations - 3 Intelsat (1 Indian Ocean and 2 Atlantic Ocean)

**Radio broadcast stations:** AM 14, FM 347 (plus 243 repeaters), shortwave 1 (1998)

**Radios:** 13.75 million (1997)

**Television broadcast stations:** 556 (plus 144 network repeaters) (1997)

**Televisions:** 5.2 million (1997)

**Internet Service Providers (ISPs):** 58 (1999)

## Transportation

### Railways:

*total:* 21,431 km

*narrow gauge:* 20,995 km 1.067-m gauge (9,087 km electrified); 436 km 0.610-m gauge (1995)

### Highways:

*total:* 534,131 km

*paved:* 63,027 km (including 2,032 km of expressways)

*unpaved:* 471,104 km (1998 est.)

**Pipelines:** crude oil 931 km; petroleum products 1,748 km; natural gas 322 km

**Ports and harbors:** Cape Town, Durban, East London, Mosselbaai, Port Elizabeth, Richards Bay, Saldanha

### Merchant marine:

*total:* 9 ships (1,000 GRT or over) totaling 274,797 GRT/270,837 DWT

*ships by type:* container 6, petroleum tanker 2, roll-on/roll-off 1 (1999 est.)

**Airports:** 744 (1999 est.)

### Airports - with paved runways:

*total:* 143

*over 3,047 m:* 9

*2,438 to 3,047 m:* 4

*1,524 to 2,437 m:* 46

*914 to 1,523 m:* 73

*under 914 m:* 11 (1999 est.)

### Airports - with unpaved runways:

*total:* 601

*1,524 to 2,437 m:* 33

*914 to 1,523 m:* 303

*under 914 m:* 265 (1999 est.)

## South Africa (continued)

### Military

**Military branches:** South African National Defense Force or SANDF (includes Army, Navy, Air Force, and Medical Services), South African Police Service or SAPS

**Military manpower - military age:** 18 years of age

**Military manpower - availability:**

*males age 15-49:* 11,345,031 (2000 est.)

**Military manpower - fit for military service:**

*males age 15-49:* 6,901,252 (2000 est.)

**Military manpower - reaching military age annually:**

*males:* 460,917 (2000 est.)

**Military expenditures - dollar figure:** \$2 billion (FY99/00)

**Military expenditures - percent of GDP:** 1.5% (FY99/00)

**Military - note:** the National Defense Force continues to integrate former military, black homelands forces, and ex-opposition forces

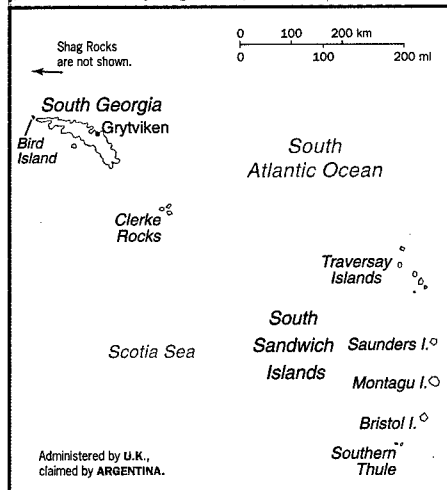
### Transnational Issues

**Disputes - international:** Swaziland has asked South Africa to open negotiations on reincorporating some nearby South African territories that are populated by ethnic Swazis or that were long ago part of the Swazi Kingdom

**Illicit drugs:** transshipment center for heroin and cocaine; cocaine consumption on the rise; world's largest market for illicit methaqualone, usually imported illegally from India through various east African countries; illicit cultivation of marijuana

### South Georgia and the South Sandwich Islands

(overseas territory of the UK, also claimed by Argentina)



### Geography

**Location:** Southern South America, islands in the South Atlantic Ocean, east of the tip of South America

**Geographic coordinates:** 54 30 S, 37 00 W

**Map references:** Antarctic Region

**Area:**

*total:* 4,066 sq km

*land:* 4,066 sq km

*water:* 0 sq km

*note:* includes Shag Rocks, Clerke Rocks, Bird Island

**Area - comparative:** slightly larger than Rhode Island

**Land boundaries:** 0 km

**Coastline:** NA km

**Maritime claims:**

*exclusive fishing zone:* 200 nm

*territorial sea:* 12 nm

**Climate:** variable, with mostly westerly winds throughout the year interspersed with periods of calm; nearly all precipitation falls as snow

**Terrain:** most of the islands, rising steeply from the sea, are rugged and mountainous; South Georgia is largely barren and has steep, glacier-covered mountains; the South Sandwich Islands are of volcanic origin with some active volcanoes

**Elevation extremes:**

*lowest point:* Atlantic Ocean 0 m

*highest point:* Mount Paget (South Georgia) 2,915 m

**Natural resources:** fish

**Land use:**

*arable land:* 0%

*permanent crops:* 0%

*permanent pastures:* 0%

*forests and woodland:* 0%

*other:* 100% (largely covered by permanent ice and snow with some sparse vegetation consisting of grass, moss, and lichen)

**Irrigated land:** 0 sq km (1993)

**Natural hazards:** the South Sandwich Islands have prevailing weather conditions that generally make them difficult to approach by ship; they are also subject to active volcanism

**Environment - current issues:** NA

**Geography - note:** the north coast of South Georgia has several large bays, which provide good anchorage; reindeer, introduced early in this century, live on South Georgia

### People

**Population:** no indigenous inhabitants

*note:* there is a small military garrison on South Georgia, and the British Antarctic Survey has a biological station on Bird Island; the South Sandwich Islands are uninhabited (July 2000 est.)

### Government

**Country name:**

*conventional long form:* South Georgia and the South Sandwich Islands

*conventional short form:* none

**Data code:** SX

**Dependency status:** overseas territory of the UK, also claimed by Argentina; administered from the Falkland Islands by UK civil commissioner Donald A. LAMONT, representing Queen ELIZABETH II; Grytviken, formerly a whaling station on South Georgia, is the garrison town

**Capital:** none; Grytviken on South Georgia is the garrison town

**National holiday:** Liberation Day 14 June (1982)

**Constitution:** adopted 3 October 1985

**Legal system:** English Common Law

**Diplomatic representation in the US:** none (overseas territory of the UK, also claimed by Argentina)

**Diplomatic representation from the US:** none (overseas territory of the UK, also claimed by Argentina)

**Flag description:** the flag of the UK is used

### Economy

**Economy - overview:** Some fishing takes place in adjacent waters. There is a potential source of income from harvesting fin fish and krill. The islands receive income from postage stamps produced in the UK.

**Budget:**

*revenues:* \$291,777

*expenditures:* \$451,000, including capital expenditures of SNA (1988 est.)

**Electricity - production:** 2 million kWh

**Electricity - production by source:** NA

**Electricity - consumption:** NA

### Communications

**Telephone system:**

*domestic:* NA

*international:* coastal radiotelephone station at Grytviken

## South Georgia and the South Sandwich Islands *(continued)*

Radio broadcast stations: none

Television broadcast stations: 0 (1997)

### Transportation

Ports and harbors: Grytviken

Airports: none

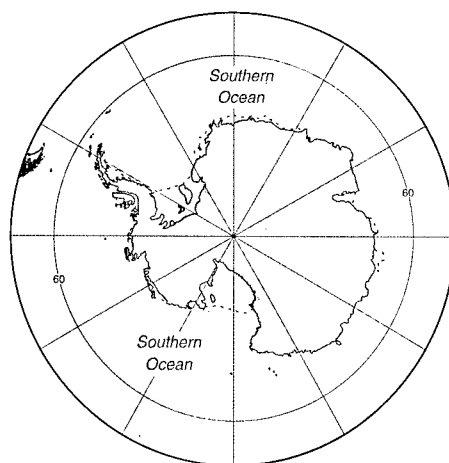
### Military

**Military - note:** defense is the responsibility of the UK

### Transnational Issues

**Disputes - international:** claimed by Argentina

## Southern Ocean



### Introduction

**Background:** A spring 2000 decision by the International Hydrographic Organization delimited a fifth world ocean from the southern portions of the Atlantic Ocean, Indian Ocean, and Pacific Ocean. The new ocean extends from the coast of Antarctica north to 60 degrees south latitude which coincides with the Antarctic Treaty Limit. The Southern Ocean is now the fourth-largest of the world's five oceans (after the Pacific Ocean, Atlantic Ocean, and Indian Ocean but larger than the Arctic Ocean).

### Geography

**Location:** body of water between 60 degrees south latitude and Antarctica

**Geographic coordinates:** 65 00 S, 0 00 E (nominally), but the Southern Ocean has the unique distinction of being a large circumpolar body of water totally encircling the continent of Antarctica; this ring of water lies between 60 degrees south latitude and the coast of Antarctica, and encompasses 360 degrees of longitude

**Map references:** Antarctic Region

#### Area:

*total:* 20.327 million sq km

*note:* includes Amundsen Sea, Bellingshausen Sea, part of the Drake Passage, Ross Sea, a small part of the Scotia Sea, Weddell Sea, and other tributary water bodies

**Area - comparative:** slightly more than twice the size of the US

**Coastline:** 17,968 km

**Climate:** sea temperatures vary from about 10 degrees Centigrade to -2 degrees Centigrade; cyclonic storms travel eastward around the continent and frequently are intense because of the temperature contrast between ice and open ocean; the ocean area from about latitude 40 south to the Antarctic Circle has the strongest average winds found anywhere on Earth; in winter the ocean freezes

outward to 65 degrees south latitude in the Pacific sector and 55 degrees south latitude in the Atlantic sector, lowering surface temperatures well below 0 degrees Centigrade; at some coastal points intense persistent drainage winds from the interior keep the shoreline ice-free throughout the winter

**Terrain:** the Southern Ocean is deep, 4,000 to 5,000 meters over most of its extent with only limited areas of shallow water; the antarctic continental shelf is generally narrow and unusually deep - its edge lying at depths of 400 to 800 meters (the global mean is 133 meters); the Antarctic ice pack grows from an average minimum of 2.6 million square kilometers in March to about 18.8 million square kilometers in September, better than a sevenfold increase in area; the Antarctic Circumpolar Current (21,000 km in length) moves perpetually eastward; it is the world's largest ocean current, transporting 130 million cubic meters of water per second - 100 times the flow of all the world's rivers

#### Elevation extremes:

*lowest point:* -7,235 m at the southern end of the South Sandwich Trench

*highest point:* sea level 0 m

**Natural resources:** probable large and possible giant oil and gas fields on the continental margin, manganese nodules, possible placer deposits, sand and gravel, fresh water as icebergs, squid, whales, and seals - none exploited; krill, fishes

**Natural hazards:** huge icebergs with drafts up to several hundred meters; smaller bergs and iceberg fragments; sea ice (generally 0.5 to 1 meter thick) with sometimes dynamic short-term variations and with large annual and interannual variations; deep continental shelf floored by glacial deposits varying widely over short distances; high winds and large waves much of the year; ship icing, especially May-October; most of region is remote from sources of search and rescue

**Environment - current issues:** increased solar ultraviolet radiation resulting from the antarctic ozone hole in recent years, reducing marine primary productivity (phytoplankton) by as much as 15% and damaging the DNA of some fish; illegal, unreported, and unregulated fishing in recent years, especially the landing of an estimated five to six times more Patagonian toothfish than the regulated fishery, which is likely to affect the sustainability of the stock; large amount of incidental mortality of seabirds resulting from long-line fishing for toothfish

*note:* the now-protected fur seal population is making a strong comeback after severe overexploitation in the 18th and 19th centuries

**Environment - international agreements:** the Southern Ocean is subject to all international agreements regarding the world's oceans; in addition, it is subject to these agreements specific to the region: International Whaling Commission (prohibits commercial whaling south of 40 degrees south [south of 60 degrees south between 50 degrees and 130 degrees west]); Convention on the Conservation of Antarctic Seals (limits sealing); Convention on the

## Southern Ocean (continued)

Conservation of Antarctic Marine Living Resources (regulates fishing)

**note:** many nations (including the US) prohibit mineral resource exploration and exploitation south of the fluctuating Polar Front (Antarctic Convergence) which is in the middle of the Antarctic Circumpolar Current and serves as the dividing line between the very cold polar surface waters to the south and the warmer waters to the north

**Geography - note:** the major chokepoint is the Drake Passage between South America and Antarctica; the Polar Front (Antarctic Convergence) is the best natural definition of the northern extent of the Southern Ocean; it is a distinct region at the middle of the Antarctic Circumpolar Current that separates the very cold polar surface waters to the south from the warmer waters to the north; the Front and the Current extend entirely around Antarctica, reaching south of 60 degrees south near New Zealand and near 48 degrees south in the far South Atlantic coinciding with the path of the maximum westerly winds

Antarctica entry); sections (some overlapping) claimed by Argentina, Australia, Chile, France, New Zealand, Norway, and UK; the US and most other nations do not recognize the maritime claims of other nations and have made no claims themselves (the US reserves the right to do so); no formal claims have been made in the sector between 90 degrees west and 150 degrees west

### Government

**Data code:** none; the US Government has not approved a standard for hydrographic codes - see the Cross-Reference List of Hydrographic Data Codes appendix

### Economy

**Economy - overview:** Fisheries in 1998-1999 (1 July to 30 June) landed 119,898 metric tons, of which 85% was krill and 14% Patagonian toothfish. International agreements were adopted in late 1999 to reduce illegal, unreported, and unregulated fishing, which in the 1998-1999 season landed five to six times more Patagonian toothfish than the regulated fishery. In the 1998-1999 antarctic summer 10,013 tourists, most of them seaborne, visited the Southern Ocean and Antarctica, compared to 9,604 the previous year. Nearly 16,000 tourists are expected during the 1999-2000 season.

### Transportation

**Ports and harbors:** McMurdo, Palmer, and offshore anchorages in Antarctica

**note:** few ports or harbors exist on the southern side of the Southern Ocean; ice conditions limit use of most of them to short periods in midsummer; even then some cannot be entered without icebreaker escort; most antarctic ports are operated by government research stations and, except in an emergency, are not open to commercial or private vessels; vessels in any port south of 60 degrees south are subject to inspection by Antarctic Treaty observers

**Transportation - note:** Drake Passage offers alternative to transit through the Panama Canal

### Transnational Issues

**Disputes - international:** Antarctic Treaty defers claims (see Antarctic Treaty Summary in the

## Spain



### Introduction

**Background:** Spain's powerful world empire of the 16th and 17th centuries ultimately yielded command of the seas to England. Subsequent failure to embrace the mercantile and industrial revolutions caused the country to fall behind Britain, France, and Germany in economic and political power. Spain remained neutral in World Wars I and II, but suffered through a devastating Civil War (1936-39). In the second half of the 20th century, it has played a catch-up role in the western international community. Continuing concerns are large-scale unemployment and the Basque separatist movement.

### Geography

**Location:** Southwestern Europe, bordering the Bay of Biscay, Mediterranean Sea, North Atlantic Ocean, and Pyrenees Mountains, southwest of France

**Geographic coordinates:** 40 00 N, 4 00 W

**Map references:** Europe

**Area:**

**total:** 504,782 sq km

**land:** 499,542 sq km

**water:** 5,240 sq km

**note:** includes Balearic Islands, Canary Islands, and five places of sovereignty (plazas de soberanía) on and off the coast of Morocco - Ceuta, Melilla, Islas Chafarinas, Penon de Alhucemas, and Penon de Velez de la Gomera

**Area - comparative:** slightly more than twice the size of Oregon

**Land boundaries:**

**total:** 1,917.8 km

**border countries:** Andorra 63.7 km, France 623 km, Gibraltar 1.2 km, Portugal 1,214 km, Morocco (Ceuta) 6.3 km, Morocco (Melilla) 9.6 km

**Coastline:** 4,964 km

**Maritime claims:**

**contiguous zone:** 24 nm



## Spain (continued)

**exclusive economic zone:** 200 nm (applies only to the Atlantic Ocean)

**territorial sea:** 12 nm

**Climate:** temperate; clear, hot summers in interior, more moderate and cloudy along coast; cloudy, cold winters in interior, partly cloudy and cool along coast

**Terrain:** large, flat to dissected plateau surrounded by rugged hills; Pyrenees in north

**Elevation extremes:**

*lowest point:* Atlantic Ocean 0 m

*highest point:* Pico de Teide (Tenerife) on Canary Islands 3,718 m

**Natural resources:** coal, lignite, iron ore, uranium, mercury, pyrites, fluorspar, gypsum, zinc, lead, tungsten, copper, kaolin, potash, hydropower, arable land

**Land use:**

*arable land:* 30%

*permanent crops:* 9%

*permanent pastures:* 21%

*forests and woodland:* 32%

*other:* 8% (1993 est.)

**Irrigated land:** 34,530 sq km (1993 est.)

**Natural hazards:** periodic droughts

**Environment - current issues:** pollution of the Mediterranean Sea from raw sewage and effluents from the offshore production of oil and gas; water quality and quantity nationwide; air pollution; deforestation; desertification

**Environment - international agreements:**

*party to:* Air Pollution, Air Pollution-Nitrogen Oxides, Air Pollution-Sulphur 94, Air Pollution-Volatile Organic Compounds, Antarctic-Environmental Protocol, Antarctic Treaty, Biodiversity, Climate Change, Endangered Species, Environmental Modification, Hazardous Wastes, Law of the Sea, Marine Dumping, Marine Life Conservation, Nuclear Test Ban, Ozone Layer Protection, Ship Pollution, Tropical Timber 83, Tropical Timber 94, Wetlands, Whaling

*signed, but not ratified:* Air Pollution-Persistent Organic Pollutants, Climate Change-Kyoto Protocol, Desertification

**Geography - note:** strategic location along approaches to Strait of Gibraltar

## People

**Population:** 39,996,671 (July 2000 est.)

**Age structure:**

*0-14 years:* 15% (male 3,046,379; female 2,866,712)

*15-64 years:* 68% (male 13,702,947; female 13,618,766)

*65 years and over:* 17% (male 2,830,607; female 3,931,260) (2000 est.)

**Population growth rate:** 0.11% (2000 est.)

**Birth rate:** 9.22 births/1,000 population (2000 est.)

**Death rate:** 9.03 deaths/1,000 population (2000 est.)

**Net migration rate:** 0.88 migrant(s)/1,000 population (2000 est.)

**Sex ratio:**

*at birth:* 1.07 male(s)/female

*under 15 years:* 1.06 male(s)/female

*15-64 years:* 1.01 male(s)/female

*65 years and over:* 0.72 male(s)/female

*total population:* 0.96 male(s)/female (2000 est.)

**Infant mortality rate:** 4.99 deaths/1,000 live births (2000 est.)

**Life expectancy at birth:**

*total population:* 78.79 years

*male:* 75.32 years

*female:* 82.49 years (2000 est.)

**Total fertility rate:** 1.15 children born/woman (2000 est.)

**Nationality:**

*noun:* Spaniard(s)

*adjective:* Spanish

**Ethnic groups:** composite of Mediterranean and Nordic types

**Religions:** Roman Catholic 99%, other 1%

**Languages:** Castilian Spanish (official) 74%, Catalan 17%, Galician 7%, Basque 2%

**Literacy:**

*definition:* age 15 and over can read and write

*total population:* 97%

*male:* NA%

*female:* NA%

## Government

**Country name:**

*conventional long form:* Kingdom of Spain

*conventional short form:* Spain

*local short form:* Espana

**Data code:** SP

**Government type:** parliamentary monarchy

**Capital:** Madrid

**Administrative divisions:** 17 autonomous communities (comunidades autonomas, singular - comunidad autonoma); Andalucia, Aragon, Asturias, Balears (Balearic Islands), Canarias (Canary Islands), Cantabria, Castilla-La Mancha, Castilla y Leon, Cataluna, Comunidad Valencian, Extremadura, Galicia, La Rioja, Madrid, Murcia, Navarra, Pais Vasco (Basque Country)  
*note:* there are five places of sovereignty on and off the coast of Morocco: Ceuta and Melilla are administered as autonomous communities; Islas Chafarinas, Penon de Alhucemas, and Penon de Velez de la Gomera are under direct Spanish administration

**Independence:** 1492 (expulsion of the Moors and unification)

**National holiday:** National Day, 12 October

**Constitution:** 6 December 1978, effective 29 December 1978

**Legal system:** civil law system, with regional applications; does not accept compulsory ICJ jurisdiction

**Suffrage:** 18 years of age; universal

**Executive branch:**

*chief of state:* King JUAN CARLOS I (since 22 November 1975); Heir Apparent Prince FELIPE, son of the monarch, born 30 January 1968

*head of government:* President of the Government Jose Maria AZNAR Lopez (since 5 May 1996); First

Vice President Francisco ALVAREZ CASCOS Fernandez (since 5 May 1996) and Second Vice President (and Minister of Economy and Finance) Rodrigo RATO Figaredo (since 5 May 1996)  
*cabinet:* Council of Ministers designated by the president

*note:* there is also a Council of State that is the supreme consultative organ of the government  
*elections:* the monarch is hereditary; president proposed by the monarch and elected by the National Assembly following legislative elections; election last held 12 March 2000 (next to be held NA 2004); vice presidents appointed by the monarch on proposal of the president

*election results:* Jose Maria AZNAR Lopez (PP) elected president; percent of National Assembly vote - 44%

**Legislative branch:** bicameral; General Courts or National Assembly or Las Cortes Generales consists of the Senate or Senado (259 seats - 208 members directly elected by popular vote and the other 51 appointed by the regional legislatures to serve four-year terms) and the Congress of Deputies or Congreso de los Diputados (350 seats; members are elected by popular vote on block lists by proportional representation to serve four-year terms)

*elections:* Senate - last held 12 March 2000 (next to be held NA March 2004); Congress of Deputies - last held 12 March 2000 (next to be held NA March 2004)

*election results:* Senate - percent of vote by party - NA; seats by party - PP 127, PSOE 61, CiU 8, PNV 6, CC 5, PIL 1; Congress of Deputies - percent of vote by party - PP 44.5%, PSOE 34%, CiU 4.2%, IU 5.4%, PNV 1.5%, CC 1%, BNG 1.3%; seats by party - PP 183, PSOE 125, CiU 15, IU 8, PNV 7, CC 4, BNG 3, other 5

**Judicial branch:** Supreme Court or Tribunal Supremo

**Political parties and leaders:** Basque Nationalist Party or PNV [Xabier ARZALLUS Antia]; Canarian Coalition or CC (a coalition of five parties) [Lorenzo OLLARTE Cullen]; Convergence and Union or CiU [Jordi PUJOL i Soley, secretary general] (a coalition of the Democratic Convergence of Catalonia or CDC [Jordi PUJOL i Soley] and the Democratic Union of Catalonia or UDC [Josep Antoni DURAN y LLEIDA]); Galician Nationalist Bloc or BNG [Xose Manuel BEIRAS]; Party of Independents from Lanzarote or PIL [leader NA]; Popular Party or PP [Jose Maria AZNAR Lopez]; Spanish Communist Party or PCE [Francisco FRUTOS]; Spanish Socialist Workers Party or PSOE [Joaquin ALMUNIA Amann, secretary general]; United Left or IU (a coalition of parties including the PCE and other small parties) [Francisco FRUTOS]

**Political pressure groups and leaders:** business and landowning interests; Catholic Church; Euskal Herriarok or EH [Herri BATASUNA]; free labor unions (authorized in April 1977); on the extreme left, the Basque Fatherland and Liberty or ETA and the First of October Antifascist Resistance Group or GRAPO use terrorism to oppose the government; Opus Dei;

## Spain (continued)

Socialist General Union of Workers or UGT and the smaller independent Workers Syndical Union or USO; university students; Workers Confederation or CC.OO

**International organization participation:** AfDB, AsDB, Australia Group, BIS, CCC, CE, CERN, EAPC, EBRD, ECE, ECLAC, EIB, EMU, ESA, EU, FAO, IADB, IAEA, IBRD, ICAO, ICC, ICFTU, ICRM, IDA, IEA, IFAD, IFC, IFRCS, IHO, ILO, IMF, IMO, Inmarsat, Intelsat, Interpol, IOC, IOM (observer), ISO, ITU, LAIA (observer), NATO, NEA, NSG, OAS (observer), OECD, OPCW, OSCE, PCA, UN, UNCTAD, UNESCO, UNHCR, UNIDO, UNMIBH, UNMIK, UNTAET, UNU, UPU, WCL, WEU, WHO, WIPO, WMO, WTO, WTrO, ZC

### **Diplomatic representation in the US:**

**chief of mission:** Ambassador Antonio OYARZABAL MARCHESI

**chancery:** 2375 Pennsylvania Avenue NW, Washington, DC 20037

**telephone:** [1] (202) 452-0100, 728-2340

**FAX:** [1] (202) 833-5670

**consulate(s) general:** Boston, Chicago, Houston, Los Angeles, Miami, New Orleans, New York, San Francisco, and San Juan (Puerto Rico)

### **Diplomatic representation from the US:**

**chief of mission:** Ambassador Edward L. ROMERO

**embassy:** Serrano 75, 28006 Madrid

**mailing address:** APO AE 09642

**telephone:** [34] (91) 587-2200

**FAX:** [34] (91) 587-2303

**consulate(s) general:** Barcelona

**Flag description:** three horizontal bands of red (top), yellow (double width), and red with the national coat of arms on the hoist side of the yellow band; the coat of arms includes the royal seal framed by the Pillars of Hercules, which are the two promontories (Gibraltar and Ceuta) on either side of the eastern end of the Strait of Gibraltar

## Economy

**Economy - overview:** Spain's mixed capitalist economy supports a GDP that on a per capita basis is three-fourths that of the four leading West European economies. Its center-right government successfully worked to gain admission to the first group of countries launching the European single currency on 1 January 1999. The AZNAR administration has continued to advocate liberalization, privatization, and deregulation of the economy and has introduced some tax reforms to that end. Unemployment, nonetheless, remains the highest in the EU at 16%. The government, for political reasons, has made only limited progress in changing labor laws or reforming pension schemes, which are key to the sustainability of both Spain's internal economic advances and its competitiveness in a single currency area. Adjustment to the monetary and other economic policies of an integrated Europe - and reducing the unacceptably high level of unemployment - will pose difficult challenges to Spain in the next few years.

**GDP:** purchasing power parity - \$677.5 billion (1999 est.)

**GDP - real growth rate:** 3.6% (1999 est.)

**GDP - per capita:** purchasing power parity - \$17,300 (1999 est.)

### **GDP - composition by sector:**

**agriculture:** 3.2%

**industry:** 33.6%

**services:** 63.2% (1998 est.)

**Population below poverty line:** NA%

### **Household income or consumption by percentage share:**

**lowest 10%:** 2.8%

**highest 10%:** 25.2% (1990)

**Inflation rate (consumer prices):** 2.3% (1999 est.)

**Labor force:** 16.2 million (1997 est.)

**Labor force - by occupation:** services 64%, manufacturing, mining, and construction 28%, agriculture 8% (1997 est.)

**Unemployment rate:** 16% (1999 est.)

### **Budget:**

**revenues:** \$115 billion

**expenditures:** \$125 billion, including capital

**expenditures of \$NA (1998 est.)**

**Industries:** textiles and apparel (including footwear), food and beverages, metals and metal manufactures, chemicals, shipbuilding, automobiles, machine tools, tourism

**Industrial production growth rate:** 2.7% (1999 est.)

**Electricity - production:** 179.468 billion kWh (1998)

### **Electricity - production by source:**

**fossil fuel:** 48.23%

**hydro:** 19.16%

**nuclear:** 31.23%

**other:** 1.38% (1998)

**Electricity - consumption:** 170.306 billion kWh (1998)

**Electricity - exports:** 5.6 billion kWh (1998)

**Electricity - imports:** 9 billion kWh (1998)

**Agriculture - products:** grain, vegetables, olives, wine grapes, sugar beets, citrus; beef, pork, poultry, dairy products; fish

**Exports:** \$112.3 billion (f.o.b., 1999 est.)

**Exports - commodities:** machinery, motor vehicles; foodstuffs, other consumer goods

**Exports - partners:** EU 72% (France 20%, Germany 14%, Italy 9%, Portugal 9%, UK 8%), Latin America 7%, US 4% (1998)

**Imports:** \$137.5 billion (f.o.b., 1999 est.)

**Imports - commodities:** machinery and equipment, fuels, chemicals, semifinished goods; foodstuffs, consumer goods (1997)

**Imports - partners:** EU 67% (France 18%, Germany 15%, Italy 10%, UK 8%, Benelux 8%), US 6%, OPEC 5%, Japan 3%, Latin America 4% (1998)

**Debt - external:** \$90 billion (1993 est.)

**Economic aid - donor:** ODA, \$1.3 billion (1995)

**Currency:** 1 peseta (Pta) = 100 centimos

**Exchange rates:** euros per US\$1 - 0.9867 (January 2000), 0.9386 (1999); pesetas (Ptas) per US\$1 - 143.39 (January 1999), 149.40 (1998), 146.41 (1997), 126.66 (1996), 124.69 (1995)

*note:* on 1 January 1999, the EU introduced a common currency that is now being used by financial institutions in some member countries at a fixed rate of 166.386 pesetas per euro; the euro will replace the local currency in consenting countries for all transactions in 2002

**Fiscal year:** calendar year

## Communications

**Telephones - main lines in use:** 17.336 million (1999)

**Telephones - mobile cellular:** 8.394 million (1999)

**Telephone system:** generally adequate, modern facilities

**domestic:** NA

**international:** 22 coaxial submarine cables; satellite earth stations - 2 Intelsat (1 Atlantic Ocean and 1 Indian Ocean), NA Eutelsat; tropospheric scatter to adjacent countries

**Radio broadcast stations:** AM 208, FM 715, shortwave 1 (1998)

**Radios:** 13.1 million (1997)

**Television broadcast stations:** 228 (plus 2,112 repeaters); *note* - these figures include 11 television broadcast stations and 89 repeaters in the Canary Islands (September 1995)

**Televisions:** 16.2 million (1997)

**Internet Service Providers (ISPs):** 49 (1999)

## Transportation

### **Railways:**

**total:** 13,950 km

**broad gauge:** 12,781 km 1.668-m gauge (6,358 km electrified; 2,295 km double track)

**standard gauge:** 525 km 1.435-m gauge (525 km electrified)

**narrow gauge:** 644 km 1.000-m gauge (438 km electrified) (1998)

### **Highways:**

**total:** 346,858 km

**paved:** 343,389 km (including 9,063 km of expressways)

**unpaved:** 3,469 km (1997 est.)

**Waterways:** 1,045 km, but of minor economic importance

**Pipelines:** crude oil 265 km; petroleum products 1,794 km; natural gas 1,666 km

**Ports and harbors:** Aviles, Barcelona, Bilbao, Cadiz, Cartagena, Castellon de la Plana, Ceuta, Huelva, La Coruna, Las Palmas (Canary Islands), Malaga, Melilla, Pasajes, Gijon, Santa Cruz de Tenerife (Canary Islands), Santander, Tarragona, Valencia, Vigo

### **Merchant marine:**

**total:** 130 ships (1,000 GRT or over) totaling 1,131,648 GRT/1,688,996 DWT

**ships by type:** bulk 11, cargo 24, chemical tanker 9, container 9, liquefied gas 2, livestock carrier 1, passenger 1, petroleum tanker 24, refrigerated cargo 5, roll-on/roll-off 36, short-sea passenger 7, specialized tanker 1 (1999 est.)

## Spain (continued)

**Airports:** 105 (1999 est.)

**Airports - with paved runways:**

total: 70

over 3,047 m: 15

2,438 to 3,047 m: 11

1,524 to 2,437 m: 17

914 to 1,523 m: 17

under 914 m: 10 (1999 est.)

**Airports - with unpaved runways:**

total: 35

1,524 to 2,437 m: 1

914 to 1,523 m: 9

under 914 m: 25 (1999 est.)

**Heliports:** 2 (1999 est.)

### Military

**Military branches:** Army, Navy, Air Force, Marines, Civil Guard, National Police, Coastal Civil Guard

**Military manpower - military age:** 20 years of age

**Military manpower - availability:**

males age 15-49: 10,569,785 (2000 est.)

**Military manpower - fit for military service:**

males age 15-49: 8,481,690 (2000 est.)

**Military manpower - reaching military age annually:**

males: 295,335 (2000 est.)

**Military expenditures - dollar figure:** \$6 billion

(FY97)

**Military expenditures - percent of GDP:** 1.1%

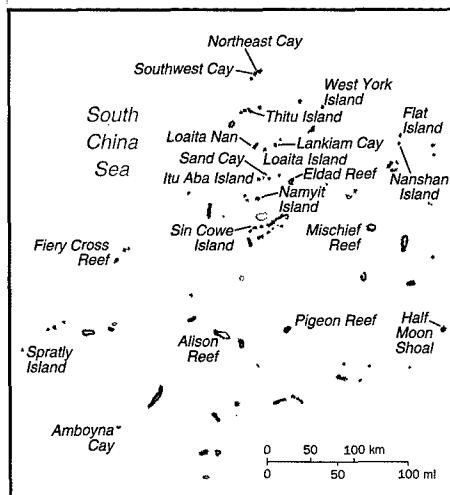
(FY97)

### Transnational Issues

**Disputes - international:** Gibraltar issue with UK; Spain controls five places of sovereignty (plazas de soberania) on and off the coast of Morocco - the coastal enclaves of Ceuta and Melilla, which Morocco contests, as well as the islands of Penon de Alhucemas, Penon de Velez de la Gomera, and Islas Chafarinas

**Illicit drugs:** key European gateway country for Latin American cocaine and North African hashish entering the European market; transshipment point for and consumer of Southwest Asian heroin

## Spratly Islands



### Geography

**Location:** Southeastern Asia, group of reefs and islands in the South China Sea, about two-thirds of the way from southern Vietnam to the southern Philippines

**Geographic coordinates:** 8 38 N, 111 55 E

**Map references:** Southeast Asia

**Area:**

total: less than 5 sq km

land: less than 5 sq km

water: 0 sq km

**note:** includes 100 or so islets, coral reefs, and sea mounts scattered over an area of nearly 410,000 sq km of the central South China Sea

**Area - comparative:** NA

**Land boundaries:** 0 km

**Coastline:** 926 km

**Maritime claims:** NA

**Climate:** tropical

**Terrain:** flat

**Elevation extremes:**

lowest point: South China Sea 0 m

highest point: unnamed location on Southwest Cay 4 m

**Natural resources:** fish, guano, undetermined oil and natural gas potential

**Land use:**

arable land: 0%

permanent crops: 0%

permanent pastures: 0%

forests and woodland: 0%

other: 100%

**Irrigated land:** 0 sq km (1993)

**Natural hazards:** typhoons; serious maritime hazard because of numerous reefs and shoals

**Environment - current issues:** NA

**Geography - note:** strategically located near several primary shipping lanes in the central South China Sea; includes numerous small islands, atolls, shoals, and coral reefs

### People

**Population:** no indigenous inhabitants

**note:** there are scattered garrisons occupied by personnel of several claimant states (July 2000 est.)

### Government

**Country name:**

**conventional long form:** none

**conventional short form:** Spratly Islands

**Data code:** PG

### Economy

**Economy - overview:** Economic activity is limited to commercial fishing. The proximity to nearby oil- and gas-producing sedimentary basins suggests the potential for oil and gas deposits, but the region is largely unexplored, and there are no reliable estimates of potential reserves; commercial exploitation has yet to be developed.

### Transportation

**Ports and harbors:** none

**Airports:** 4 (1999 est.)

**Airports - with paved runways:**

total: 1

914 to 1,523 m: 1 (1999 est.)

**Airports - with unpaved runways:**

total: 3

914 to 1,523 m: 1

under 914 m: 2 (1999 est.)

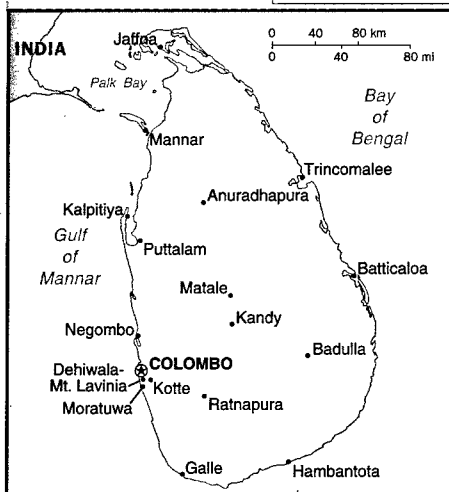
### Military

**Military - note:** Spratly Islands consist of more than 100 small islands or reefs, of which about 45 are claimed and occupied by China, Malaysia, the Philippines, Taiwan, and Vietnam

### Transnational Issues

**Disputes - international:** all of the Spratly Islands are claimed by China, Taiwan, and Vietnam; parts of them are claimed by Malaysia and the Philippines; in 1984, Brunei established an exclusive fishing zone, which encompasses Louisa Reef in the southern Spratly Islands, but has not publicly claimed the island

## Sri Lanka



### Introduction

**Background:** Occupied by the Portuguese in the 16th century and the Dutch in the 17th century, the island was ceded to the British in 1802. As Ceylon it became independent in 1948; its name was changed in 1972. Tensions between the Sinhalese majority and Tamil separatists erupted in violence in the mid-1980s. Tens of thousands have died in an ethnic war that continues to fester.

### Geography

**Location:** Southern Asia, island in the Indian Ocean, south of India

**Geographic coordinates:** 7 00 N, 81 00 E

**Map references:** Asia

**Area:**

*total:* 65,610 sq km

*land:* 64,740 sq km

*water:* 870 sq km

**Area - comparative:** slightly larger than West Virginia

**Land boundaries:** 0 km

**Coastline:** 1,340 km

**Maritime claims:**

*contiguous zone:* 24 nm

*continental shelf:* 200 nm or to the edge of the continental margin

*exclusive economic zone:* 200 nm

*territorial sea:* 12 nm

**Climate:** tropical monsoon; northeast monsoon (December to March); southwest monsoon (June to October)

**Terrain:** mostly low, flat to rolling plain; mountains in south-central interior

**Elevation extremes:**

*lowest point:* Indian Ocean 0 m

*highest point:* Pidurutalagala 2,524 m

**Natural resources:** limestone, graphite, mineral sands, gems, phosphates, clay, hydropower

### Land use:

*arable land:* 14%

*permanent crops:* 15%

*permanent pastures:* 7%

*forests and woodland:* 32%

*other:* 32% (1993 est.)

**Irrigated land:** 5,500 sq km (1993 est.)

**Natural hazards:** occasional cyclones and tornadoes

**Environment - current issues:** deforestation; soil erosion; wildlife populations threatened by poaching and urbanization; coastal degradation from mining activities and increased pollution; freshwater resources being polluted by industrial wastes and sewage runoff; waste disposal; air pollution in Colombo

### Environment - international agreements:

*party to:* Biodiversity, Climate Change, Desertification, Endangered Species, Environmental Modification, Hazardous Wastes, Law of the Sea, Nuclear Test Ban, Ozone Layer Protection, Ship Pollution, Wetlands

*signed, but not ratified:* Marine Life Conservation

**Geography - note:** strategic location near major Indian Ocean sea lanes

### People

**Population:** 19,238,575

*note:* since the outbreak of hostilities between the government and armed Tamil separatists in the mid-1980s, several hundred thousand Tamil civilians have fled the island; as of mid-1999, approximately 66,000 were housed in 133 refugee camps in south India, another 40,000 lived outside the Indian camps, and more than 200,000 Tamils have sought refuge in the West (July 2000 est.)

**Age structure:**

*0-14 years:* 26% (male 2,605,251; female 2,490,416)

*15-64 years:* 67% (male 6,285,118; female

6,606,196)

*65 years and over:* 7% (male 602,470; female

649,124) (2000 est.)

**Population growth rate:** 0.89% (2000 est.)

**Birth rate:** 16.78 births/1,000 population (2000 est.)

**Death rate:** 6.43 deaths/1,000 population (2000 est.)

**Net migration rate:** -1.47 migrant(s)/1,000 population (2000 est.)

**Sex ratio:**

*at birth:* 1.05 male(s)/female

*under 15 years:* 1.05 male(s)/female

*15-64 years:* 0.95 male(s)/female

*65 years and over:* 0.93 male(s)/female

*total population:* 0.97 male(s)/female (2000 est.)

**Infant mortality rate:** 16.51 deaths/1,000 live births (2000 est.)

**Life expectancy at birth:**

*total population:* 71.83 years

*male:* 69.33 years

*female:* 74.45 years (2000 est.)

**Total fertility rate:** 1.98 children born/woman (2000 est.)

### Nationality:

*noun:* Sri Lankan(s)

*adjective:* Sri Lankan

**Ethnic groups:** Sinhalese 74%, Tamil 18%, Moor 7%, Burgher, Malay, and Vedda 1%

**Religions:** Buddhist 70%, Hindu 15%, Christian 8%, Muslim 7% (1999)

**Languages:** Sinhala (official and national language) 74%, Tamil (national language) 18%

*note:* English is commonly used in government and is spoken competently by about 10% of the population

### Literacy:

*definition:* age 15 and over can read and write

*total population:* 90.2%

*male:* 93.4%

*female:* 87.2% (1995 est.)

### Government

#### Country name:

*conventional long form:* Democratic Socialist Republic of Sri Lanka

*conventional short form:* Sri Lanka

*former:* Ceylon

**Data code:** CE

**Government type:** republic

**Capital:** Colombo

**Administrative divisions:** 8 provinces; Central, North Central, North Eastern, North Western, Sabaragamuwa, Southern, Uva, Western

*note:* North Eastern province may have been divided in two - Northern and Eastern

**Independence:** 4 February 1948 (from UK)

**National holiday:** Independence and National Day, 4 February (1948)

**Constitution:** adopted 16 August 1978

**Legal system:** a highly complex mixture of English common law, Roman-Dutch, Muslim, Sinhalese, and customary law; has not accepted compulsory ICJ jurisdiction

**Suffrage:** 18 years of age; universal

#### Executive branch:

*chief of state:* President Chandrika Bandaranaike KUMARATUNGA (since 12 November 1994); *note* - Sirimavo BANDARANAIKE is the prime minister; in Sri Lanka the president is considered to be both the chief of state and the head of the government, this is in contrast to the more common practice of dividing the roles between the president and the prime minister when both offices exist

*head of government:* President Chandrika Bandaranaike KUMARATUNGA (since 12 November 1994); *note* - Sirimavo BANDARANAIKE is the prime minister; in Sri Lanka the president is considered to be both the chief of state and the head of the government, this is in contrast to the more common practice of dividing the roles between the president and the prime minister when both offices exist

*cabinet:* Cabinet appointed by the president in consultation with the prime minister

*elections:* president elected by popular vote for a six-year term; election last held 21 December 1999 (next to be held NA December 2005)

## Sri Lanka (continued)

**election results:** Chandrika Bandaranaike KUMARATUNGA reelected president; percent of vote - Chandrika Bandaranaike KUMARATUNGA (PA) 51%, Ranil WICKREMASINGHE (UNP) 42%, other 7%

**Legislative branch:** unicameral Parliament (225 seats; members elected by popular vote on the basis of a modified proportional representation system by district to serve six-year terms)

**elections:** last held 16 August 1994 (next to be held by August 2000)

**election results:** percent of vote by party - PA 49.0%, UNP 44.0%, SLMC 1.8%, TULF 1.7%, SLFP 1.1%, EPDP 0.3%, UPF 0.3%, PLOTE 0.1%, other 1.7%; seats by party - PA 105, UNP 94, EPDP 9, SLMC 7, TULF 5, PLOTE 3, SLFP 1, UPF 1

**Judicial branch:** Supreme Court, judges are appointed by the president; Court of Appeals, judges are appointed by the president

**Political parties and leaders:** All Ceylon Tamil Congress or ACTC [leader NA]; Ceylon Workers Congress or CLDC [leader NA]; Communist Party [leader NA]; Communist Party/Beijing or CP/B [leader NA]; Democratic People's Liberation Front or DPLF [leader NA]; Democratic United National (Lalith) Front or DUNLF [leader NA]; Desha Vimukthi Janatha Party or DVJP [leader NA]; Eelam People's Democratic Party or EPDP [leader NA]; Eelam People's Revolutionary Liberation Front or EPRLF [leader NA]; Eelam Revolutionary Organization of Students or EROS [leader NA]; Janatha Vimukthi Peramuna or JVP [leader NA]; Lanka Socialist Party/Trotskyite or LSSP (Lanka Sama Samaja Party) [leader NA]; Liberal Party or LP [leader NA]; New Socialist Party or NSSP (Nava Sama Samaja Party) [leader NA]; People's Alliance or PA [Chandrika Bandaranaike KUMARATUNGA]; People's Liberation Organization of Tamil Eelam or PLOTE [D. SIDDHARTHAN]; People's United Front or MEP (Mahajana Eksath Peramuna) [Dinesh GUNAWARDENE]; Sri Lanka Freedom Party or SLFP [Chandrika Bandaranaike KUMARATUNGA]; Sri Lanka Muslim Congress or SLMC [leader NA]; Sri Lanka People's Party or SLMP (Sri Lanka Mahajana Party) [leader NA]; Sri Lanka Progressive Front or SLPP [leader NA]; Tamil Eelam Liberation Organization or TELO [leader NA]; Tamil United Liberation Front or TULF [leader NA]; United National Party or UNP [Ranil WICKREMASINGHE]; Upcountry People's Front or UPF [leader NA]; several ethnic Tamil and Muslim parties, represented in either parliament or provincial councils

**Political pressure groups and leaders:** Buddhist clergy; labor unions; Liberation Tigers of Tamil Eelam or LTTE (insurgent group fighting for a separate state); radical chauvinist Sinhalese groups such as the National Movement Against Terrorism; Sinhalese Buddhist lay groups

**International organization participation:** AsDB, C, CCC, CP, ESCAP, FAO, G-24, G-77, IAEA, IBRD, ICAO, ICC, ICFTU, ICRM, IDA, IFAD, IFC, IFRCS, IHO, ILO, IMF, IMO, Inmarsat, Intelsat, Interpol, IOC, IOM, ISO, ITU, NAM, OAS (observer), OPCW, PCA,

SAARC, UN, UNCTAD, UNESCO, UNIDO, UNU, UPU, WCL, WFTU, WHO, WIPO, WMO, WTO, WTrO

### Diplomatic representation in the US:

**chief of mission:** Ambassador Warnasena

RASAPUTRAM

**chancery:** 2148 Wyoming Avenue NW, Washington, DC 20008

**telephone:** [1] (202) 483-4025 through 4028

**FAX:** [1] (202) 232-7181

**consulate(s) general:** Los Angeles

**consulate(s):** New York

### Diplomatic representation from the US:

**chief of mission:** Ambassador Shaun E. DONNELLY

**embassy:** 210 Galle Road, Colombo 3

**mailing address:** P. O. Box 106, Colombo

**telephone:** [94] (1) 448007

**FAX:** [94] (1) 437345, 446013

**Flag description:** yellow with two panels; the smaller hoist-side panel has two equal vertical bands of green (hoist side) and orange; the other panel is a large dark red rectangle with a yellow lion holding a sword, and there is a yellow bo leaf in each corner; the yellow field appears as a border that goes around the entire flag and extends between the two panels

## Economy

**Economy - overview:** In 1977, Colombo abandoned statist economic policies and its import substitution trade policy for market-oriented policies and export-oriented trade. Sri Lanka's most dynamic industries now are food processing, textiles and apparel, food and beverages, telecommunications, and insurance and banking. By 1996 plantation crops made up only 20% of exports (compared with 93% in 1970), while textiles and garments accounted for 63%. GDP grew at an annual average rate of 5.5% throughout the 1990s until a drought and a deteriorating security situation lowered growth to 3.8% in 1996. The economy rebounded in 1997-98 with growth of 6.4% and 4.7% - but slowed to 3.7% in 1999. For the next round of reforms, the central bank of Sri Lanka recommends that Colombo expand market mechanisms in nonplantation agriculture, dismantle the government's monopoly on wheat imports, and promote more competition in the financial sector. A continuing cloud over the economy is the fighting between the Sinhalese and the minority Tamils, which has cost 50,000 lives in the past 15 years.

**GDP:** purchasing power parity - \$50.5 billion (1999 est.)

**GDP - real growth rate:** 3.7% (1999 est.)

**GDP - per capita:** purchasing power parity - \$2,600 (1999 est.)

### GDP - composition by sector:

**agriculture:** 21%

**industry:** 19%

**services:** 60% (1998)

**Population below poverty line:** 22% (1997 est.)

### Household income or consumption by percentage share:

**lowest 10%:** 1.8%

**highest 10%:** 39.7% (1995-96 est.)

**Inflation rate (consumer prices):** 6% (1999 est.)

**Labor force:** 6.6 million (1998)

**Labor force - by occupation:** services 45%, agriculture 38%, industry 17% (1998 est.)

**Unemployment rate:** 9.5% (1998 est.)

### Budget:

**revenues:** \$2.7 billion

**expenditures:** \$4.2 billion, including capital expenditures of \$1.1 billion (1998 est.)

**Industries:** processing of rubber, tea, coconuts, and other agricultural commodities; clothing, cement, petroleum refining, textiles, tobacco

**Industrial production growth rate:** 6.3% (1998)

**Electricity - production:** 5.505 billion kWh (1998)

### Electricity - production by source:

**fossil fuel:** 30.97%

**hydro:** 69.03%

**nuclear:** 0%

**other:** 0% (1998)

**Electricity - consumption:** 5.12 billion kWh (1998)

**Electricity - exports:** 0 kWh (1998)

**Electricity - imports:** 0 kWh (1998)

**Agriculture - products:** rice, sugarcane, grains, pulses, oilseed, spices, tea, rubber, coconuts; milk, eggs, hides, beef

**Exports:** \$4.7 billion (f.o.b., 1998)

**Exports - commodities:** textiles and apparel, tea, diamonds, coconut products, petroleum products (1998)

**Exports - partners:** US 40%, UK 11%, Middle East 9%, Germany 5%, Japan 4% (1998)

**Imports:** \$5.3 billion (f.o.b., 1998)

**Imports - commodities:** machinery and equipment, textiles, petroleum, foodstuffs (1998)

**Imports - partners:** India 10%, Japan 10%, South Korea 8%, Hong Kong 7%, Taiwan 6% (1998)

**Debt - external:** \$8.4 billion (1998)

**Economic aid - recipient:** \$577 million (1998)

**Currency:** 1 Sri Lankan rupee (SLRe) = 100 cents

**Exchange rates:** Sri Lankan rupees (SLRe) per US\$1 - 72.364 (January 2000), 70.402 (1999), 64.593 (1998), 58.995 (1997), 55.271 (1996), 51.252 (1995)

**Fiscal year:** calendar year

## Communications

**Telephones - main lines in use:** 494,509 (1998)

**Telephones - mobile cellular:** 228,604 (1999)

**Telephone system:** very inadequate domestic service, particularly in rural areas; some hope for improvement with privatization of national telephone company and encouragement to private investment; good international service (1999)

**domestic:** national trunk network consists mostly of digital microwave radio relay; fiber-optic links now in use in Colombo area and two fixed wireless local loops have been installed; competition is strong in mobile cellular systems; telephone density remains low at 2.6 main lines per 100 persons (1999)

## Sri Lanka (continued)

**international:** submarine cables to Indonesia and Djibouti; satellite earth stations - 2 Intelsat (Indian Ocean) (1999)

**Radio broadcast stations:** AM 26, FM 45, shortwave 1 (1998)

**Radios:** 3.85 million (1997)

**Television broadcast stations:** 21 (1997)

**Televisions:** 1.53 million (1997)

**Internet Service Providers (ISPs):** 4 (1999)

### Transportation

#### Railways:

**total:** 1,463 km

**broad gauge:** 1,404 km 1.676-m gauge

**narrow gauge:** 59 km 0.762-m gauge (1996)

#### Highways:

**total:** 11,285 km

**paved:** 10,721 km

**unpaved:** 564 km (1998 est.)

**Waterways:** 430 km; navigable by shallow-draft craft

**Pipelines:** crude oil and petroleum products 62 km (1987)

**Ports and harbors:** Colombo, Galle, Jaffna, Trincomalee

#### Merchant marine:

**total:** 24 ships (1,000 GRT or over) totaling 192,190 GRT/293,832 DWT

**ships by type:** bulk 1, cargo 16, container 1, petroleum tanker 1, refrigerated cargo 5 (1999 est.)

**Airports:** 14 (1999 est.)

**Airports - with paved runways:**

**total:** 12

**over 3,047 m:** 1

**1,524 to 2,437 m:** 5

**914 to 1,523 m:** 6 (1999 est.)

**Airports - with unpaved runways:**

**total:** 2

**1,524 to 2,437 m:** 1

**under 914 m:** 1 (1999 est.)

### Military

**Military branches:** Army, Navy, Air Force, Police Force

**Military manpower - military age:** 18 years of age

**Military manpower - availability:**

**males age 15-49:** 5,251,045 (2000 est.)

**Military manpower - fit for military service:**

**males age 15-49:** 4,081,742 (2000 est.)

**Military manpower - reaching military age annually:**

**males:** 196,584 (2000 est.)

**Military expenditures - dollar figure:** \$719 million (FY98)

**Military expenditures - percent of GDP:** 4.2% (FY98)

### Transnational Issues

**Disputes - international:** none

## Sudan



### Introduction

**Background:** Military dictatorships promulgating an Islamic government have mostly run the country since independence from the UK in 1956. Over the past two decades, a civil war pitting black Christians and animists in the south against the Arab-Muslims of the north has cost at least 1.5 million lives in war and famine-related deaths, as well as the displacement of millions of others.

### Geography

**Location:** Northern Africa, bordering the Red Sea, between Egypt and Eritrea

**Geographic coordinates:** 15 00 N, 30 00 E

**Map references:** Africa

#### Area:

**total:** 2,505,810 sq km

**land:** 2.376 million sq km

**water:** 129,810 sq km

**Area - comparative:** slightly more than one-quarter the size of the US

**Land boundaries:**

**total:** 7,687 km

**border countries:** Central African Republic 1,165 km,

Chad 1,360 km, Democratic Republic of the Congo

628 km, Egypt 1,273 km, Eritrea 605 km, Ethiopia

1,606 km, Kenya 232 km, Libya 383 km, Uganda 435 km

**Coastline:** 853 km

**Maritime claims:**

**contiguous zone:** 18 nm

**continental shelf:** 200-m depth or to the depth of exploitation

**territorial sea:** 12 nm

**Climate:** tropical in south; arid desert in north; rainy season (April to October)

**Terrain:** generally flat, featureless plain; mountains in east and west

**Elevation extremes:**

**lowest point:** Red Sea 0 m

**highest point:** Kinyeti 3,187 m

**Natural resources:** petroleum; small reserves of iron ore, copper, chromium ore, zinc, tungsten, mica, silver, gold, hydropower

#### Land use:

**arable land:** 5%

**permanent crops:** 0%

**permanent pastures:** 46%

**forests and woodland:** 19%

**other:** 30% (1993 est.)

**Irrigated land:** 19,460 sq km (1993 est.)

**Natural hazards:** dust storms

**Environment - current issues:** inadequate supplies of potable water; wildlife populations threatened by excessive hunting; soil erosion; desertification

**Environment - international agreements:**

**party to:** Biodiversity, Climate Change, Desertification, Endangered Species, Law of the Sea, Nuclear Test Ban, Ozone Layer Protection  
**signed, but not ratified:** none of the selected agreements

**Geography - note:** largest country in Africa; dominated by the Nile and its tributaries

### People

**Population:** 35,079,814 (July 2000 est.)

#### Age structure:

**0-14 years:** 45% (male 8,064,592; female 7,712,839)

**15-64 years:** 53% (male 9,300,886; female 9,290,340)

**65 years and over:** 2% (male 406,034; female 305,123) (2000 est.)

**Population growth rate:** 2.84% (2000 est.)

**Birth rate:** 38.58 births/1,000 population (2000 est.)

**Death rate:** 10.28 deaths/1,000 population (2000 est.)

**Net migration rate:** 0.05 migrant(s)/1,000 population (2000 est.)

#### Sex ratio:

**at birth:** 1.05 male(s)/female

**under 15 years:** 1.05 male(s)/female

**15-64 years:** 1 male(s)/female

**65 years and over:** 1.33 male(s)/female

**total population:** 1.03 male(s)/female (2000 est.)

**Infant mortality rate:** 70.21 deaths/1,000 live births (2000 est.)

**Life expectancy at birth:**

**total population:** 56.55 years

**male:** 55.49 years

**female:** 57.66 years (2000 est.)

**Total fertility rate:** 5.47 children born/woman (2000 est.)

#### Nationality:

**noun:** Sudanese (singular and plural)

**adjective:** Sudanese

**Ethnic groups:** black 52%, Arab 39%, Beja 6%, foreigners 2%, other 1%

**Religions:** Sunni Muslim 70% (in north), indigenous beliefs 25%, Christian 5% (mostly in south and Khartoum)

## Sudan (continued)

**Languages:** Arabic (official), Nubian, Ta Bedawie, diverse dialects of Nilotic, Nilo-Hamitic, Sudanic languages, English

*note:* program of Arabization in process

**Literacy:**

*definition:* age 15 and over can read and write

*total population:* 46.1%

*male:* 57.7%

*female:* 34.6% (1995 est.)

### Government

**Country name:**

*conventional long form:* Republic of the Sudan

*conventional short form:* Sudan

*local long form:* Jumhuriyat as-Sudan

*local short form:* As-Sudan

*former:* Anglo-Egyptian Sudan

**Data code:** SU

**Government type:** transitional - previously ruling military junta; presidential and National Assembly elections held in March 1996; new constitution drafted by Presidential Committee, went into effect on 30 June 1998 after being approved in nationwide referendum

**Capital:** Khartoum

**Administrative divisions:** 26 states (wilayat, singular - wilayah); A'ali an Nil, Al Bahr al Ahmar, Al Buhayrat, Al Jazirah, Al Khartum, Al Qadafir, Al Wahdah, An Nil al Abyad, An Nil al Azraq, Ash Shamaliyah, Bahr al Jabal, Gharb al Istiwa'iyah, Gharb Bahr al Ghazal, Gharb Darfur, Gharb Kurdufan, Janub Darfur, Janub Kurdufan, Junqali, Kassala, Nahr an Nil, Shamal Bahr al Ghazal, Shamal Darfur, Shamal Kurdufan, Sharq al Istiwa'iyah, Sinnar, Warab

**Independence:** 1 January 1956 (from Egypt and UK)

**National holiday:** Independence Day, 1 January (1956)

**Constitution:** 12 April 1973, suspended following coup of 6 April 1985; interim constitution of 10 October 1985 suspended following coup of 30 June 1989; new constitution implemented on 30 June 1998 partially suspended 12 December 1999 by President BASHIR

**Legal system:** based on English common law and Islamic law; as of 20 January 1991, the now defunct Revolutionary Command Council imposed Islamic law in the northern states; Islamic law applies to all residents of the northern states regardless of their religion; some separate religious courts; accepts compulsory ICJ jurisdiction, with reservations

**Suffrage:** NA years of age; universal, but noncompulsory

**Executive branch:**

*chief of state:* President Lt. Gen. Umar Hasan Ahmad al-BASHIR (since 16 October 1993); First Vice President Ali Uthman Muhammad TAHA (since 17 February 1998), Second Vice President (Police) Maj. Gen. George KONGOR AROP (since NA February 1994); *note* - the president is both the chief of state and head of government

*head of government:* President Lt. Gen. Umar Hasan Ahmad al-BASHIR (since 16 October 1993); First Vice President Ali Uthman Muhammad TAHA (since 17

February 1998), Second Vice President (Police) Maj. Gen. George KONGOR AROP (since NA February 1994); *note* - the president is both the chief of state and head of government

*cabinet:* Cabinet appointed by the president; *note* - President BASHIR's government is dominated by members of Sudan's National Islamic Front (NIF), a fundamentalist political organization formed from the Muslim Brotherhood in 1986; in 1998, the NIF created the National Congress as its legal front; the National Congress/NIF dominates much of Khartoum's overall domestic and foreign policies; President BASHIR named a new cabinet on 20 April 1996 which includes members of the National Islamic Front, serving and retired military officers, and civilian technocrats; on 8 March 1998, he reshuffled the cabinet and brought in several former rebel and opposition members as ministers; he reshuffled his cabinet again on 24 January 2000 but announced few changes  
*elections:* president elected by popular vote for a five-year term; election last held 6-17 March 1996 (next to be held NA 2001)

*election results:* Umar Hasan Ahmad al-BASHIR elected president; percent of vote - Umar Hasan Ahmad al-BASHIR 75.7%; *note* - about forty other candidates ran for president

*note:* BASHIR, as chairman of the Revolutionary Command Council for National Salvation (RCC), assumed power on 30 June 1989 and served concurrently as chief of state, chairman of the RCC, prime minister, and minister of defense until 16 October 1993 when he was appointed president by the RCC; upon its dissolution on 16 October 1993, the RCC's executive and legislative powers were devolved to the president and the Transitional National Assembly (TNA), Sudan's appointed legislative body, which has since been replaced by the National Assembly elected in March 1996; on 12 December 1999 BASHIR dismissed the National Assembly during an internal power struggle between the president and speaker of the Parliament Hasan al-TURABI

**Legislative branch:** unicameral National Assembly (400 seats; 275 elected by popular vote, 125 elected by a supra assembly of interest groups known as the National Congress)

*elections:* last held 6-17 March 1996 (next scheduled for NA 2000)

*election results:* NA; the March 1996 elections were held on a nonparty basis; parties are banned in the new National Assembly

*note:* on 12 December 1999, President BASHIR sent troops to take over parliament

**Judicial branch:** Supreme Court; Special Revolutionary Courts

**Political parties and leaders:** political parties were banned following 30 June 1989 coup, however, political "associations" are allowed under a new law drafted in 1998 and implemented on 1 January 1999 and include - National Congress [Umar Hasan Ahmad al-BASHIR]

*note:* the political association law is currently under review

**Political pressure groups and leaders:** National Islamic Front or NIF [Hasan al-TURABI] (the National Congress operates as its legal front)

**International organization participation:** ABEDA, ACP, AfDB, AFESD, AL, AMF, CAEU, CCC, ECA, FAO, G-77, IAEA, IBRD, ICAO, ICRM, IDA, IDB, IFAD, IFC, IFRCS, IGAD, ILO, IMF, IMO, Intelsat, Interpol, IOC, IOM, ISO (correspondent), ITU, NAM, OAU, OIC, PCA, UN, UNCTAD, UNESCO, UNHCR, UNIDO, UNU, UPU, WFTU, WHO, WIPO, WMO, WTO, WTrO (observer)

**Diplomatic representation in the US:**

*chief of mission:* Ambassador Mahdi Ibrahim MAHAMMAD (recalled to Khartoum in August 1998)  
*chancery:* 2210 Massachusetts Avenue NW, Washington, DC 20008

*telephone:* [1] (202) 338-8565

*FAX:* [1] (202) 667-2406

**Diplomatic representation from the US:** US

officials at the US Embassy in Khartoum were moved for security reasons in February 1996 and have been relocated to the US Embassies in Nairobi, Kenya and Cairo, Egypt; the US Embassy in Khartoum (located on Sharia Abdul Latif Avenue; mailing address - P. O. Box 699, Khartoum; APO AE 09829; telephone - [249] (11) 774611 or 774700; FAX - [249] (11) 774137) is kept open by local employees; the US Embassy in Nairobi, Kenya is located in the Interim Office Building on Mombasa Road, Nairobi; mailing address - P. O. Box 30137, Box 21A, Unit 64100, APO AE 09831; telephone - [254] (2) 751613; FAX - [254] (2) 743204; the US Embassy in Cairo, Egypt is located at (North Gate) 8, Kamel El-Din Salah Street, Garden City, Cairo; mailing address - Unit 64900, APO AE 09839-4900; telephone - [20] (2) 3557371; FAX - [20] (2) 3573200

**Flag description:** three equal horizontal bands of red (top), white, and black with a green isosceles triangle based on the hoist side

### Economy

**Economy - overview:** Sudan is buffeted by civil war, chronic political instability, adverse weather, weak world commodity prices, a drop in remittances from abroad, and counterproductive economic policies. The private sector's main areas of activity are agriculture and trading, with most private industrial investment predating 1980. Agriculture employs 80% of the work force. Industry mainly processes agricultural items. Sluggish economic performance over the past decade, attributable largely to declining annual rainfall, has kept per capita income at low levels. A large foreign debt and huge arrears continue to cause difficulties. In 1990 the International Monetary Fund (IMF) took the unusual step of declaring Sudan noncooperative because of its nonpayment of arrears to the Fund. After Sudan backtracked on promised reforms in 1992-93, the IMF threatened to expel Sudan from the Fund. To avoid expulsion, Khartoum agreed to make token payments



## Sudan (continued)

on its arrears to the Fund, liberalize exchange rates, and reduce subsidies, measures it has partially implemented. The government's continued prosecution of the civil war and its growing international isolation continued to inhibit growth in the nonagricultural sectors of the economy during 1999. The government has worked with foreign partners to develop the oil sector, and the country is producing approximately 150,000 barrels per day.

**GDP:** purchasing power parity - \$32.6 billion (1999 est.)

**GDP - real growth rate:** 3% (1999 est.)

**GDP - per capita:** purchasing power parity - \$940 (1999 est.)

**GDP - composition by sector:**

agriculture: 41%

industry: 17%

services: 42% (1997 est.)

**Population below poverty line:** NA%

**Household income or consumption by percentage share:**

lowest 10%: NA%

highest 10%: NA%

**Inflation rate (consumer prices):** 20% (1999 est.)

**Labor force:** 11 million (1996 est.)

*note:* labor shortages for almost all categories of skilled employment (1983 est.)

**Labor force - by occupation:** agriculture 80%, industry and commerce 10%, government 6%, unemployed 4%

**Unemployment rate:** 30% (FY92/93 est.)

**Budget:**

revenues: \$1.2 billion

expenditures: \$1.3 billion, including capital expenditures of \$NA (2000 est.)

**Industries:** cotton ginning, textiles, cement, edible oils, sugar, soap distilling, shoes, petroleum refining

**Industrial production growth rate:** 5% (1996 est.)

**Electricity - production:** 1.815 billion kWh (1998)

**Electricity - production by source:**

fossil fuel: 44.9%

hydro: 55.1%

nuclear: 0%

other: 0% (1998)

**Electricity - consumption:** 1.688 billion kWh (1998)

**Electricity - exports:** 0 kWh (1998)

**Electricity - imports:** 0 kWh (1998)

**Agriculture - products:** cotton, groundnuts (peanuts), sorghum, millet, wheat, gum arabic, sesame; sheep

**Exports:** \$580 million (f.o.b., 1999 est.)

**Exports - commodities:** cotton, sesame, livestock, groundnuts, oil, gum arabic

**Exports - partners:** Saudi Arabia 24%, Italy 10%, Germany 5%, Egypt 5%, France 3%, Japan 3%, China 1% (1998)

**Imports:** \$1.4 billion (c.i.f., 1999 est.)

**Imports - commodities:** foodstuffs, petroleum products, manufactured goods, machinery and transport equipment, medicines and chemicals, textiles

**Imports - partners:** China 27%, France 14%, UK 10%, Germany 7%, Japan 4%, Netherlands 3%, Canada 1% (1998)

**Debt - external:** \$24 billion (1999 est.)

**Economic aid - recipient:** \$187 million (1997)

**Currency:** 1 Sudanese dinar (SD) = 100 piastres; *note* - in July 1999 the Sudanese Central Bank made the formal declaration that all dealings with the Sudanese pound should stop

**Exchange rates:** Sudanese dinars (SD) per US\$1 - 230.2 (1999), 172.2 (1998), 148.8 (1997), 118.2 (1996); (old currency) Sudanese pounds per US\$1 - 2,526.34 (2d Qtr 1999), 2,008.02 (1998), 1,575.74 (1997), 1,250.79 (1996), 580.87 (1995)

**Fiscal year:** calendar year

### Communications

**Telephones - main lines in use:** 75,000 (1995)

**Telephones - mobile cellular:** 3,000 (1998)

**Telephone system:** large, well-equipped system by regional standards, but barely adequate and poorly maintained by modern standards; cellular communications started in 1996

*domestic:* consists of microwave radio relay, cable, radiotelephone communications, tropospheric scatter, and a domestic satellite system with 14 earth stations  
*international:* satellite earth stations - 1 Intelsat (Atlantic Ocean) and 1 Arabsat

**Radio broadcast stations:** AM 12, FM 1, shortwave 1 (1998)

**Radios:** 7.55 million (1997)

**Television broadcast stations:** 3 (1997)

**Televisions:** 2.38 million (1997)

**Internet Service Providers (ISPs):** 1 (1999)

### Transportation

**Railways:**

*total:* 5,311 km

*narrow gauge:* 4,595 km 1.067-m gauge; 716 km

1.6096-m gauge plantation line

*note:* the main line linking Khartoum to Port Sudan carries over two-thirds of Sudan's rail traffic

**Highways:**

*total:* 11,900 km

*paved:* 4,320 km

*unpaved:* 7,580 km (1996 est.)

**Waterways:** 5,310 km navigable

**Pipelines:** refined products 815 km

**Ports and harbors:** Juba, Khartoum, Kusti, Malakal, Nimule, Port Sudan, Sawakin

**Merchant marine:**

*total:* 4 ships (1,000 GRT or over) totaling 38,093 GRT/49,727 DWT

*ships by type:* cargo 2, roll-on/roll-off 2 (1999 est.)

**Airports:** 61 (1999 est.)

**Airports - with paved runways:**

*total:* 12

*over 3,047 m:* 1

2,438 to 3,047 m: 8

1,524 to 2,437 m: 3 (1999 est.)

**Airports - with unpaved runways:**

*total:* 49

1,524 to 2,437 m: 15

914 to 1,523 m: 24

under 914 m: 10 (1999 est.)

**Heliports:** 1 (1999 est.)

### Military

**Military branches:** Army, Navy, Air Force, Popular Defense Force Militia

**Military manpower - military age:** 18 years of age

**Military manpower - availability:**

*males age 15-49:* 8,144,048 (2000 est.)

**Military manpower - fit for military service:**

*males age 15-49:* 5,014,429 (2000 est.)

**Military manpower - reaching military age annually:**

*males:* 386,168 (2000 est.)

**Military expenditures - dollar figure:** \$550 million (FY98)

**Military expenditures - percent of GDP:** NA%

### Transnational Issues

**Disputes - international:** administrative boundary with Kenya does not coincide with international boundary; Egypt asserts its claim to the "Hala'ib Triangle," a barren area of 20,580 sq km under partial Sudanese administration that is defined by an administrative boundary which supersedes the treaty boundary of 1899



## Suriname



### Introduction

**Background:** Independence from the Netherlands was granted in 1975. Five years later the civilian government was replaced by a military regime that soon declared a socialist republic. It continued to rule through a succession of nominally civilian administrations until 1987, when international pressure finally brought about a democratic election.

### Geography

**Location:** Northern South America, bordering the North Atlantic Ocean, between French Guiana and Guyana

**Geographic coordinates:** 4 00 N, 56 00 W

**Map references:** South America

#### Area:

*total:* 163,270 sq km

*land:* 161,470 sq km

*water:* 1,800 sq km

**Area - comparative:** slightly larger than Georgia

#### Land boundaries:

*total:* 1,707 km

*border countries:* Brazil 597 km, French Guiana 510 km, Guyana 600 km

**Coastline:** 386 km

#### Maritime claims:

*exclusive economic zone:* 200 nm

*territorial sea:* 12 nm

**Climate:** tropical; moderated by trade winds

**Terrain:** mostly rolling hills; narrow coastal plain with swamps

#### Elevation extremes:

*lowest point:* unnamed location in the coastal plain -2 m

*highest point:* Wilhelmina Gebergte 1,286 m

**Natural resources:** timber, hydropower, fish, kaolin, shrimp, bauxite, gold, and small amounts of nickel, copper, platinum, iron ore

#### Land use:

*arable land:* 0%

*permanent crops:* 0%

*permanent pastures:* 0%  
*forests and woodland:* 96%  
*other:* 4% (1993 est.)

**Irrigated land:** 600 sq km (1993 est.)

**Natural hazards:** NA

**Environment - current issues:** deforestation as timber is cut for export; pollution of inland waterways by small-scale mining activities

#### Environment - international agreements:

*party to:* Biodiversity, Climate Change, Endangered Species, Law of the Sea, Marine Dumping, Nuclear Test Ban, Ozone Layer Protection, Ship Pollution, Tropical Timber 94, Wetlands

*signed, but not ratified:* none of the selected agreements

**Geography - note:** mostly tropical rain forest; great diversity of flora and fauna that, for the most part, is increasingly threatened by new development; relatively small population, most of which lives along the coast

### People

**Population:** 431,303 (July 2000 est.)

#### Age structure:

*0-14 years:* 32% (male 70,871; female 67,466)

*15-64 years:* 62% (male 137,209; female 131,905)

*65 years and over:* 6% (male 10,907; female 12,945) (2000 est.)

**Population growth rate:** 0.65% (2000 est.)

**Birth rate:** 21.08 births/1,000 population (2000 est.)

**Death rate:** 5.69 deaths/1,000 population (2000 est.)

**Net migration rate:** -8.92 migrant(s)/1,000 population (2000 est.)

#### Sex ratio:

*at birth:* 1.05 male(s)/female

*under 15 years:* 1.05 male(s)/female

*15-64 years:* 1.04 male(s)/female

*65 years and over:* 0.84 male(s)/female

*total population:* 1.03 male(s)/female (2000 est.)

**Infant mortality rate:** 25.06 deaths/1,000 live births (2000 est.)

#### Life expectancy at birth:

*total population:* 71.36 years

*male:* 68.71 years

*female:* 74.14 years (2000 est.)

**Total fertility rate:** 2.5 children born/woman (2000 est.)

#### Nationality:

*noun:* Surinamer(s)

*adjective:* Surinamese

**Ethnic groups:** Hindustani (also known locally as "East Indians"; their ancestors emigrated from northern India in the latter part of the 19th century) 37%, Creole (mixed white and black) 31%, Javanese 15%, "Maroons" (their African ancestors were brought to the country in the 17th and 18th centuries as slaves and escaped to the interior) 10%, Amerindian 2%, Chinese 2%, white 1%, other 2%

**Religions:** Hindu 27.4%, Muslim 19.6%, Roman Catholic 22.8%, Protestant 25.2% (predominantly Moravian), indigenous beliefs 5%

**Languages:** Dutch (official), English (widely spoken), Sranang Tongo (Surinamese, sometimes called Taki-Taki, is native language of Creoles and much of the younger population and is lingua franca among others), Hindustani (a dialect of Hindi), Javanese

#### Literacy:

*definition:* age 15 and over can read and write

*total population:* 93%

*male:* 95%

*female:* 91% (1995 est.)

### Government

#### Country name:

*conventional long form:* Republic of Suriname

*conventional short form:* Suriname

*local long form:* Republiek Suriname

*local short form:* Suriname

*former:* Netherlands Guiana, Dutch Guiana

**Data code:** NS

**Government type:** constitutional democracy

**Capital:** Paramaribo

**Administrative divisions:** 10 districts (distrikten, singular - distrikt); Brokopondo, Commewijne, Coronie, Marowijne, Nickerie, Para, Paramaribo, Saramacca, Sipaliwini, Wanica

**Independence:** 25 November 1975 (from Netherlands)

**National holiday:** Independence Day, 25 November (1975)

**Constitution:** ratified 30 September 1987

**Legal system:** based on Dutch legal system incorporating French penal theory

**Suffrage:** 18 years of age; universal

#### Executive branch:

*chief of state:* President Jules WIJDENBOSCH (since 14 September 1996); Vice President Pretaapnarian RADHAKISHUN (since 14 September 1996); note - the president is both the chief of state and head of government

*head of government:* President Jules WIJDENBOSCH (since 14 September 1996); Vice President Pretaapnarian RADHAKISHUN (since 14 September 1996); note - the president is both the chief of state and head of government

*cabinet:* Cabinet of Ministers appointed by the president from among the members of the National Assembly

*elections:* president and vice president elected by the National Assembly or, if no presidential or vice presidential candidate receives a constitutional majority vote in the National Assembly after two votes, by the larger People's Assembly (869 representatives from the national, local, and regional councils), for five-year terms; election last held 23 May 1996; runoff election held 5 September 1996 (next to be held NA May 2000)

*note:* widespread demonstrations during the summer of 1999 led to the calling of elections a year early  
*election results:* Jules WIJDENBOSCH elected president; percent of legislative vote - NA; National Assembly failed to elect the president; results reflect

## Suriname (continued)

votes cast by the People's Assembly - Jules WIJDENBOSCH (NDP) received 438 votes, Ronald VENETIAAN (NF) received 407 votes

**Legislative branch:** unicameral National Assembly or National Assemblée (51 seats; members are elected by popular vote to serve five-year terms) **elections:** last held 23 May 1996 (next to be held NA May 2000)

**election results:** percent of vote by party - NA; seats by party - NDP 16, NF 14, BVD 5, KTPI 5, Pertjaja Luhur 4, The Progressive Development Alliance 3, DA '91 2, OPDA 2

**note:** widespread demonstrations during the summer of 1999 led to the calling of elections a year early

**Judicial branch:** Court of Justice, justices nominated for life

**Political parties and leaders:** Alternative Forum or AF [Rick VAN RAVENSWAY]; Democratic Alternative '91 or DA '91 (a coalition of the AF and BEP, formed in January 1991) [Winston JESSURUN]; Democratic Party or DP [Frank PLAYFAIR]; Independent Progressive Democratic Alternative or OPDA [Joginder RAMKILAWAN]; National Democratic Party or NDP [Desire BOUTERSE]; National Party of Suriname or NPS [Ronald VENETIAAN]; Naya Kadam [Marijke DJWALAPERSAD]; Party for Brotherhood and Unity in Politics or BEP [Caprino ALLENDE]; Party for Renewal and Democracy or BVD [Atta MUNGRA]; Party of National Unity and Solidarity or KTPI [Willy SOEMITA]; Party of the Federation of Land Workers or PVF [Jwan SITAL]; Pertjaja Luhur [Paul SOMOHARDJO]; Progressive Reform Party or VHP [Jaggernath LACHMON]; Progressive Workers' and Farm Laborers' Union or PALU [Ir Iwan KROLIS]; Reformed Progressive Party or HPP [Harry KISOENSINGH]; Suriname Labor Party or SPA [Fred DERBY]; The New Front or NF (a coalition of four parties NPS, VHP, SPA, and Pertjaja Luhur) [Ronald R. VENETIAAN]; The Progressive Development Alliance (a combination of two parties, HPP and PVF) [Harry KISOENSINGH]

**Political pressure groups and leaders:** General Liberation and Development Party or ABOP [Ronnie BRUNSWIJK]; Mandela Bushnegro Liberation Movement [Leendert ADAMS]; Tucayana Amazonica [Alex JUBITANA, Thomas SABAJO]; Union for Liberation and Democracy [Kofi AFONGPONG]

**International organization participation:** ACP, Caricom, ECLAC, FAO, G-77, IADB, IBRD, ICAO, ICFTU, ICRM, IDB, IFAD, IHO, ILO, IMF, IMO, Intelsat (nonsignatory user), Interpol, IOC, ITU, LAES, NAM, OAS, OIC, OPANAL, OPCW, PCA, UN, UNCTAD, UNESCO, UNIDO, UPU, WCL, WHO, WIPO, WMO, WTrO

### Diplomatic representation in the US:

**chief of mission:** Ambassador Arnold Theodoor HALFHIDE

**chancery:** Suite 460, 4301 Connecticut Avenue NW, Washington, DC 20008

**telephone:** [1] (202) 244-7488

**FAX:** [1] (202) 244-5878

**consulate(s) general:** Miami

### Diplomatic representation from the US:

**chief of mission:** Ambassador Dennis K. HAYS

**embassy:** Dr. Sophie Redmondstraat 129, Paramaribo

**mailing address:** P. O. Box 1821, American Embassy Paramaribo, Department of State, Washington, DC, 20521-3390

**telephone:** [597] 472900, 477881, 476459

**FAX:** [597] 420800

**Flag description:** five horizontal bands of green (top, double width), white, red (quadruple width), white, and green (double width); there is a large, yellow, five-pointed star centered in the red band

## Economy

**Economy - overview:** The economy is dominated by the bauxite industry, which accounts for more than 15% of GDP and 70% of export earnings. After assuming power in the fall of 1996, the WIJDENBOSCH government ended the structural adjustment program of the previous government, claiming it was unfair to the poorer elements of society. Tax revenues fell as old taxes lapsed and the government failed to implement new tax alternatives. By the end of 1997, the allocation of new Dutch development funds was frozen as Surinamese Government relations with the Netherlands deteriorated. Economic growth slowed in 1998, with decline in the mining, construction, and utility sectors. Rampant government expenditures, poor tax collection, a bloated civil service, and reduced foreign aid in 1999 contributed to the fiscal deficit, estimated at 11% of GDP. The government sought to cover this deficit through monetary expansion, which led to a dramatic increase in inflation and exchange rate depreciation. Suriname's economic prospects for the medium term will depend on renewed commitment to responsible monetary and fiscal policies and to the introduction of structural reforms to liberalize markets and promote competition.

**GDP:** purchasing power parity - \$1.48 billion (1999 est.)

**GDP - real growth rate:** -1% (1999 est.)

**GDP - per capita:** purchasing power parity - \$3,400 (1999 est.)

### GDP - composition by sector:

**agriculture:** 13%

**industry:** 22%

**services:** 65% (1998 est.)

**Population below poverty line:** NA%

**Household income or consumption by percentage share:**

**lowest 10%:** NA%

**highest 10%:** NA%

**Inflation rate (consumer prices):** 170% (1999 est.)

**Labor force:** 100,000

**Labor force - by occupation:** agriculture NA%, industry NA%, services NA%

**Unemployment rate:** 20% (1997)

### Budget:

**revenues:** \$393 million

**expenditures:** \$403 million, including capital expenditures of \$34 million (1997 est.)

**Industries:** bauxite and gold mining, alumina and aluminum production, lumbering, food processing, fishing

**Industrial production growth rate:** 6.5% (1994 est.)

**Electricity - production:** 2.008 billion kWh (1998)

**Electricity - production by source:**

**fossil fuel:** 24.65%

**hydro:** 75.35%

**nuclear:** 0%

**other:** 0% (1998)

**Electricity - consumption:** 1.867 billion kWh (1998)

**Electricity - exports:** 0 kWh (1998)

**Electricity - imports:** 0 kWh (1998)

**Agriculture - products:** paddy rice, bananas, palm kernels, coconuts, plantains, peanuts; beef, chickens; forest products; shrimp

**Exports:** \$406.1 million (f.o.b., 1998)

**Exports - commodities:** alumina, aluminum, crude oil, lumber, shrimp and fish, rice, bananas

**Exports - partners:** Norway 24%, Netherlands 23.8%, US 21.7%, France 7.3%, Japan 4.9%, UK (1998 est.)

**Imports:** \$461.4 million (f.o.b., 1998)

**Imports - commodities:** capital equipment, petroleum, foodstuffs, cotton, consumer goods

**Imports - partners:** US 31.2%, Netherlands 17.3%, Trinidad and Tobago 16.1%, Japan 4.3%, UK 4%, Brazil (1998)

**Debt - external:** \$175.6 million (1998 est.)

**Economic aid - recipient:** Netherlands provided \$37 million for project and program assistance, European Development Fund \$4 million, Belgium \$2 million (1998)

**Currency:** 1 Surinamese guilder, gulden, or florin (Sf.) = 100 cents

**Exchange rates:** Surinamese guilders, gulden, or florins (Sf.) per US\$1 - 995 (December 1999), 710 (May 1999), 850 (January 1999); central bank midpoint rate: 639.50 (1st Qtr 1999), 401.00 (1998), 401.00 (1997), 401.26 (1996), 442.23 (1995); parallel rate: 1,325 (December 1999), 2000 (May 1999), 800 (December 1998), 412 (December 1995)

**note:** beginning in July 1994, the central bank midpoint exchange rate was unified and became market determined; during 1998, the exchange rate splintered into four distinct rates; in January 1999 the government floated the guilder, but subsequently fixed it when the black-market rate plunged

**Fiscal year:** calendar year

## Communications

**Telephones - main lines in use:** 56,844 (1996)

**Telephones - mobile cellular:** 3,671 (1995)

**Telephone system:** international facilities good

**domestic:** microwave radio relay network

**international:** satellite earth stations - 2 Intelsat (Atlantic Ocean)

**Radio broadcast stations:** AM 4, FM 13, shortwave 1 (1998)

## Suriname (continued)

**Radios:** 300,000 (1997)

**Television broadcast stations:** 3 (plus seven repeaters) (1997)

**Televisions:** 63,000 (1997)

**Internet Service Providers (ISPs):** 1 (1999)

### Transportation

#### Railways:

*total:* 166 km (single track)

*standard gauge:* 80 km 1.435-m gauge

*narrow gauge:* 86 km 1.000-m gauge

#### Highways:

*total:* 4,530 km

*paved:* 1,178 km

*unpaved:* 3,352 km (1996 est.)

**Waterways:** 1,200 km; most important means of transport; oceangoing vessels with drafts ranging up to 7 m can navigate many of the principal waterways

**Ports and harbors:** Albina, Moengo, New Nickerie, Paramaribo, Paranam, Wageningen

#### Merchant marine:

*total:* 3 ships (1,000 GRT or over) totaling 3,432 GRT/4,525 DWT

*ships by type:* cargo 1, container 1, petroleum tanker 1 (1999 est.)

**Airports:** 46 (1999 est.)

#### Airports - with paved runways:

*total:* 5

*over 3,047 m:* 1

*914 to 1,523 m:* 1

*under 914 m:* 3 (1999 est.)

#### Airports - with unpaved runways:

*total:* 41

*1,524 to 2,437 m:* 1

*914 to 1,523 m:* 5

*under 914 m:* 35 (1999 est.)

### Military

**Military branches:** National Army (includes small Navy and Air Force elements), Civil Police

#### Military manpower - availability:

*males age 15-49:* 120,152 (2000 est.)

#### Military manpower - fit for military service:

*males age 15-49:* 70,580 (2000 est.)

**Military expenditures - dollar figure:** \$8.5 million (FY97 est.)

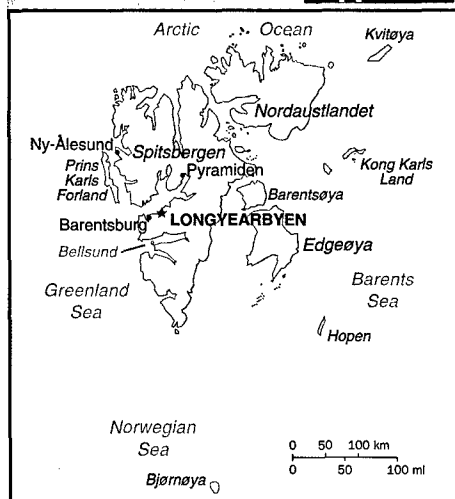
**Military expenditures - percent of GDP:** 1.6% (FY97 est.)

### Transnational Issues

**Disputes - international:** claims area in French Guiana between Litani Rivier and Riviere Marouini (both headwaters of the Lawa); claims area in Guyana between New (Upper Courantyne) and Courantyne/Koetari [Kutari] Rivers (all headwaters of the Courantyne)

**Illicit drugs:** transshipment point for South American drugs destined mostly for Europe

## Svalbard (territory of Norway)



### Introduction

**Background:** First discovered by the Norwegians in the 12th century, the islands served as an international whaling base during the 17th and 18th centuries. Norway's sovereignty was recognized in 1920; five years later it officially took over the territory.

### Geography

**Location:** Northern Europe, islands between the Arctic Ocean, Barents Sea, Greenland Sea, and Norwegian Sea, north of Norway

**Geographic coordinates:** 78 00 N, 20 00 E

**Map references:** Arctic Region

#### Area:

*total:* 62,049 sq km

*land:* 62,049 sq km

*water:* 0 sq km

*note:* includes Spitsbergen and Bjørnøya (Bear Island)

**Area - comparative:** slightly smaller than West Virginia

**Land boundaries:** 0 km

**Coastline:** 3,587 km

#### Maritime claims:

*exclusive fishing zone:* 200 nm unilaterally claimed by Norway but not recognized by Russia

*territorial sea:* 4 nm

**Climate:** arctic, tempered by warm North Atlantic Current; cool summers, cold winters; North Atlantic Current flows along west and north coasts of Spitsbergen, keeping water open and navigable most of the year

**Terrain:** wild, rugged mountains; much of high land ice covered; west coast clear of ice about one-half of the year; fjords along west and north coasts

#### Elevation extremes:

*lowest point:* Arctic Ocean 0 m

*highest point:* Newton toppen 1,717 m

**Natural resources:** coal, copper, iron ore, phosphate, zinc, wildlife, fish

#### Land use:

*arable land:* 0%

*permanent crops:* 0%

*permanent pastures:* 0%

*forests and woodland:* 0%

*other:* 100% (no trees and the only bushes are crowberry and cloudberry)

**Irrigated land:** NA sq km

**Natural hazards:** ice floes often block up the entrance to Bellsund (a transit point for coal export) on the west coast and occasionally make parts of the northeastern coast inaccessible to maritime traffic

**Environment - current issues:** NA

**Geography - note:** northernmost part of the Kingdom of Norway; consists of nine main islands; glaciers and snowfields cover 60% of the total area

### People

**Population:** 2,416 (July 2000 est.)

#### Age structure:

*0-14 years:* NA

*15-64 years:* NA

*65 years and over:* NA

**Population growth rate:** -3.55% (2000 est.)

**Birth rate:** NA births/1,000 population

**Death rate:** NA deaths/1,000 population

**Net migration rate:** NA migrant(s)/1,000 population

**Infant mortality rate:** NA deaths/1,000 live births

#### Life expectancy at birth:

*total population:* NA years

*male:* NA years

*female:* NA years

**Total fertility rate:** NA children born/woman

**Ethnic groups:** Russian and Ukrainian 62%, Norwegian 38%, other NEGL% (1994)

**Languages:** Russian, Norwegian

### Government

#### Country name:

*conventional long form:* none

*conventional short form:* Svalbard (sometimes referred to as Spitzbergen)

**Data code:** SV

**Dependency status:** territory of Norway; administered by the Ministry of Industry, Oslo, through a governor (sysselmann) residing in Longyearbyen, Spitsbergen; by treaty (9 February 1920) sovereignty was given to Norway

**Government type:** NA

**Capital:** Longyearbyen

**Independence:** none (territory of Norway)

**National holiday:** NA

**Legal system:** NA

#### Executive branch:

*chief of state:* King HARALD V of Norway (since 17 January 1991)

*head of government:* Governor Morten RUUD (since NA November 1998) and Assistant Governor Rune Baard HANSEN (since NA 1996)

*elections:* none; the monarch is hereditary; governor and assistant governor responsible to the Polar Department of the Ministry of Justice

## Svalbard (continued)

**International organization participation:** none  
**Flag description:** the flag of Norway is used

### Economy

**Economy - overview:** Coal mining is the major economic activity on Svalbard. The treaty of 9 February 1920 gives the 41 signatories equal rights to exploit mineral deposits, subject to Norwegian regulation. Although US, UK, Dutch, and Swedish coal companies have mined in the past, the only companies still mining are Norwegian and Russian. The settlements on Svalbard are essentially company towns. The Norwegian state-owned coal company employs nearly 60% of the Norwegian population on the island, runs many of the local services, and provides most of the local infrastructure. There is also some trapping of seal, polar bear, fox, and walrus.

**GDP:** \$NA

**GDP - real growth rate:** NA%

**GDP - per capita:** \$NA

**Population below poverty line:** NA%

**Household income or consumption by percentage share:**

*lowest 10%:* NA%

*highest 10%:* NA%

**Inflation rate (consumer prices):** NA%

**Labor force:** NA

**Budget:**

*revenues:* \$11.7 million

*expenditures:* \$11.7 million, including capital expenditures of \$NA (1997 est.)

**Industrial production growth rate:** NA%

**Electricity - production:** NA kWh

**Electricity - production by source:**

*fossil fuel:* NA%

*hydro:* NA%

*nuclear:* NA%

*other:* NA%

**Electricity - consumption:** NA kWh

**Electricity - exports:** NA kWh

**Electricity - imports:** NA kWh

**Exports:** \$NA

**Imports:** \$NA

**Economic aid - recipient:** \$8.7 million from Norway (1997)

**Currency:** 1 Norwegian krone (Nkr) = 100 oere

**Exchange rates:** Norwegian kroner (Nkr) per US\$1 - 8.0129 (January 2000), 7.7992 (1999), 7.5451 (1998), 7.0734 (1997), 6.4498 (1996), 6.3352 (1995)

### Communications

**Telephones - main lines in use:** NA

**Telephones - mobile cellular:** NA

**Telephone system:**

*domestic:* local telephone service

*international:* satellite earth station - 1 of NA type (for communication with Norwegian mainland only)

**Radio broadcast stations:** AM 1, FM 1 (plus 2 repeaters), shortwave 0 (1998)

**Radios:** NA

**Television broadcast stations:** NA

**Televisions:** NA  
**Internet Service Providers (ISPs):** NA

### Transportation

**Railways:** 0 km

**Highways:**

*total:* NA km

*paved:* NA km

*unpaved:* NA km

**Ports and harbors:** Barentsburg, Longyearbyen, Ny-Alesund, Pyramiden

**Merchant marine:** none (1999 est.)

**Airports:** 4 (1999 est.)

**Airports - with paved runways:**

*total:* 1

*1,524 to 2,437 m:* 1 (1999 est.)

**Airports - with unpaved runways:**

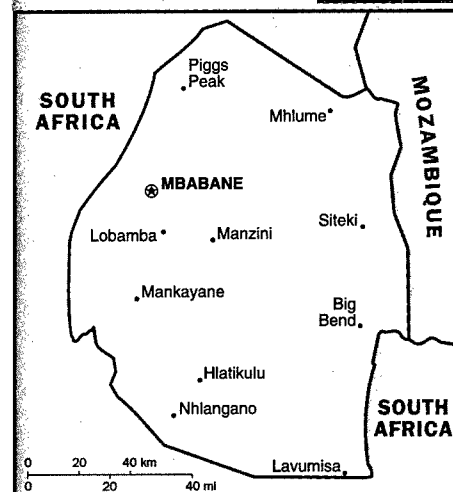
*total:* 3

*under 914 m:* 3 (1999 est.)

### Military

**Military - note:** demilitarized by treaty (9 February 1920)

## Swaziland



### Introduction

**Background:** Autonomy for the Swazis of southern Africa was guaranteed by the British in the late 19th century; independence was granted 1968. Student and labor unrest during the 1990s have pressured the monarchy (one of the oldest on the continent) to grudgingly allow political reform and greater democracy.

### Geography

**Location:** Southern Africa, between Mozambique and South Africa

**Geographic coordinates:** 26 30 S, 31 30 E

**Map references:** Africa

**Area:**

*total:* 17,363 sq km

*land:* 17,203 sq km

*water:* 160 sq km

**Area - comparative:** slightly smaller than New Jersey

**Land boundaries:**

*total:* 535 km

*border countries:* Mozambique 105 km, South Africa 430 km

**Coastline:** 0 km (landlocked)

**Maritime claims:** none (landlocked)

**Climate:** varies from tropical to near temperate

**Terrain:** mostly mountains and hills; some moderately sloping plains

**Elevation extremes:**

*lowest point:* Great Usutu River 21 m

*highest point:* Emlembe 1,862 m

**Natural resources:** asbestos, coal, clay, cassiterite, hydropower, forests, small gold and diamond deposits, quarry stone, and talc

**Land use:**

*arable land:* 11%

*permanent crops:* 0%

*permanent pastures:* 62%

*forests and woodland:* 7%

## Swaziland (continued)

other: 20% (1993 est.)

**Irrigated land:** 670 sq km (1993 est.)

**Natural hazards:** NA

**Environment - current issues:** limited supplies of potable water; wildlife populations being depleted because of excessive hunting; overgrazing; soil degradation; soil erosion

**Environment - international agreements:**

*party to:* Biodiversity, Climate Change, Endangered Species, Nuclear Test Ban, Ozone Layer Protection  
*signed, but not ratified:* Desertification, Law of the Sea

**Geography - note:** landlocked; almost completely surrounded by South Africa

### People

**Population:** 1,083,289

*note:* estimates for this country explicitly take into account the effects of excess mortality due to AIDS; this can result in lower life expectancy, higher infant mortality and death rates, lower population and growth rates, and changes in the distribution of population by age and sex than would otherwise be expected (July 2000 est.)

**Age structure:**

0-14 years: 46% (male 245,626; female 247,825)

15-64 years: 52% (male 270,308; female 291,884)

65 years and over: 2% (male 11,357; female 16,289) (2000 est.)

**Population growth rate:** 2.02% (2000 est.)

**Birth rate:** 40.64 births/1,000 population (2000 est.)

**Death rate:** 20.4 deaths/1,000 population (2000 est.)

**Net migration rate:** 0 migrant(s)/1,000 population (2000 est.)

**Sex ratio:**

*at birth:* 1.03 male(s)/female

*under 15 years:* 0.99 male(s)/female

*15-64 years:* 0.93 male(s)/female

*65 years and over:* 0.7 male(s)/female

*total population:* 0.95 male(s)/female (2000 est.)

**Infant mortality rate:** 108.95 deaths/1,000 live births (2000 est.)

**Life expectancy at birth:**

*total population:* 40.44 years

*male:* 39.54 years

*female:* 41.37 years (2000 est.)

**Total fertility rate:** 5.87 children born/woman (2000 est.)

**Nationality:**

*noun:* Swazi(s)

*adjective:* Swazi

**Ethnic groups:** African 97%, European 3%

**Religions:** Christian 60%, indigenous beliefs 40%

**Languages:** English (official, government business conducted in English), siSwati (official)

**Literacy:**

*definition:* age 15 and over can read and write

*total population:* 76.7%

*male:* 78%

*female:* 75.6% (1995 est.)

### Government

**Country name:**

*conventional long form:* Kingdom of Swaziland

*conventional short form:* Swaziland

**Data code:** WZ

**Government type:** monarchy; independent member of Commonwealth

**Capital:** Mbabane; note - Lobamba is the royal and legislative capital

**Administrative divisions:** 4 districts; Hhohho, Lubombo, Manzini, Shiselweni

**Independence:** 6 September 1968 (from UK)

**National holiday:** Somhlolo (Independence) Day, 6 September (1968)

**Constitution:** none; constitution of 6 September 1968 was suspended 12 April 1973; a new constitution was promulgated 13 October 1978, but was not formally presented to the people; since then a few more outlines for a constitution have been compiled under the Constitutional Review Commission (CRC), but so far none have been accepted

**Legal system:** based on South African Roman-Dutch law in statutory courts and Swazi traditional law and custom in traditional courts; has not accepted compulsory ICJ jurisdiction

**Suffrage:** NA years of age

**Executive branch:**

*chief of state:* King MSWATI III (since 25 April 1986)

*head of government:* Prime Minister Sibusiso Barnabas DLAMINI (since 9 August 1996)

*cabinet:* Cabinet recommended by the prime minister and confirmed by the monarch

*elections:* none; the monarch is hereditary; prime minister appointed by the monarch

**Legislative branch:** bicameral Parliament or Libandla, an advisory body, consists of the Senate (30 seats - 10 appointed by the House of Assembly and 20 appointed by the monarch; members serve five-year terms) and the House of Assembly (65 seats - 10 appointed by the monarch and 55 elected by popular vote; members serve five-year terms)  
*elections:* House of Assembly - last held 16 and 24 October 1998 (next to be held NA 2003)

*election results:* House of Assembly - balloting is done on a nonparty basis; candidates for election are nominated by the local council of each constituency and for each constituency the three candidates with the most votes in the first round of voting are narrowed to a single winner by a second round

**Judicial branch:** High Court, judges are appointed by the monarch; Court of Appeal, judges are appointed by the monarch

**Political parties and leaders:** Convention for Full Democracy in Swaziland or COFUDESWA [Sabelo DLAMINI]; Ngwane Socialist Revolutionary Party or NGWASOREP [leader NA]; People's United Democratic Movement or PUDEMO [Mario MASUKU]; Swaziland Communist Party or SWACOPA [Mphandlana SHONGWE]; Swaziland Democratic Alliance (represents key opposition

parties) [Jerry NXUMALO]; Swaziland Federation of Trade Unions or SFTU [Jan SITHOLE]; Swaziland Liberation Front or FROLISA [leader NA]; Swaziland National Front or SWANAFRO [leader NA]; Swaziland Youth Congress or SWAYOCO (included in PUDEMO)

*note:* political parties are banned by the constitution promulgated on 13 October 1978; illegal parties are prohibited from holding large public gatherings

**International organization participation:** ACP, AfDB, C, CCC, ECA, FAO, G-77, IBRD, ICAO, ICFTU, ICRM, IDA, IFAD, IFC, IFRCS, ILO, IMF, Intelsat, Interpol, IOC, ITU, NAM, OAU, OPCW, PCA, SACU, SADC, UN, UNCTAD, UNESCO, UNIDO, UPU, WHO, WIPO, WMO, WTrO

**Diplomatic representation in the US:**

*chief of mission:* Ambassador Mary Madzandza KANYA

*chancery:* 3400 International Drive NW, Washington, DC 20008

*telephone:* [1] (202) 362-6683

*FAX:* [1] (202) 244-8059

**Diplomatic representation from the US:**

*chief of mission:* Ambassador Gregory L. JOHNSON

*embassy:* Central Bank Building, Warner Street, Mbabane

*mailing address:* P. O. Box 199, Mbabane

*telephone:* [268] 404-6441 through 404-6445

*FAX:* [268] 404-5959

**Flag description:** three horizontal bands of blue (top), red (triple width), and blue; the red band is edged in yellow; centered in the red band is a large black and white shield covering two spears and a staff decorated with feather tassels, all placed horizontally

### Economy

**Economy - overview:** In this small landlocked economy, subsistence agriculture occupies more than 60% of the population. Manufacturing features a number of agroprocessing factories. Mining has declined in importance in recent years; high-grade iron ore deposits were depleted by 1978, and health concerns have cut world demand for asbestos. Exports of soft drink concentrate, sugar, and wood pulp are the main earners of hard currency. Surrounded by South Africa, except for a short border with Mozambique, Swaziland is heavily dependent on South Africa from which it receives four-fifths of its imports and to which it sends three-fourths of its exports. Remittances from Swazi workers in South African mines supplement domestically earned income by as much as 20%. The government is trying to improve the atmosphere for foreign investment. Overgrazing, soil depletion, and drought persist as problems for the future.

**GDP:** purchasing power parity - \$4.2 billion (1999 est.)

**GDP - real growth rate:** 3.1% (1999 est.)

**GDP - per capita:** purchasing power parity - \$4,200 (1999 est.)

**GDP - composition by sector:**

*agriculture:* 10%

## Swaziland (continued)

**industry:** 48%  
**services:** 42% (1997 est.)  
**Population below poverty line:** NA%  
**Household income or consumption by percentage share:**  
*lowest 10%:* NA%  
*highest 10%:* NA%  
**Inflation rate (consumer prices):** 6% (1999 est.)  
**Labor force:** NA  
**Labor force - by occupation:** private sector about 70%, public sector about 30%  
**Unemployment rate:** 22% (1995 est.)

### Budget:

**revenues:** \$400 million  
**expenditures:** \$450 million, including capital expenditures of \$115 million (FY96/97)  
**Industries:** mining (coal and asbestos), wood pulp, sugar, soft drink concentrates  
**Industrial production growth rate:** 3.7% (FY95/96)

**Electricity - production:** 420 million kWh (1998)

**Electricity - production by source:**

*fossil fuel:* 48.81%

*hydro:* 51.19%

*nuclear:* 0%

*other:* 0% (1998)

**Electricity - consumption:** 1.078 billion kWh (1998)

**Electricity - exports:** 0 kWh (1998)

**Electricity - imports:** 687 million kWh

*note:* imports about 60% of its electricity from South Africa (1998)

**Agriculture - products:** sugarcane, cotton, corn, tobacco, rice, citrus, pineapples, sorghum, peanuts; cattle, goats, sheep

**Exports:** \$825 million (f.o.b., 1999)

**Exports - commodities:** soft drink concentrates, sugar, wood pulp, cotton yarn, refrigerators, citrus and canned fruit

**Exports - partners:** South Africa 74%, EU 12%, Mozambique 5%, US, North Korea (1997)

**Imports:** \$1.05 billion (f.o.b., 1999)

**Imports - commodities:** motor vehicles, machinery, transport equipment, foodstuffs, petroleum products, chemicals

**Imports - partners:** South Africa 83%, EU 6%, Japan, UK, Singapore (1997)

**Debt - external:** \$180 million (1999)

**Economic aid - recipient:** \$55 million (1995)

**Currency:** 1 lilangeni (E) = 100 cents

**Exchange rates:** emalangeni (E) per US\$1 - 6.1237 (January 2000), 6.1087 (1999), 5.4807 (1998), 4.6032 (1997), 4.2706 (1996), 3.6266 (1995); *note* - the Swazi lilangeni is at par with the South African rand

**Fiscal year:** 1 April - 31 March

### Communications

**Telephones - main lines in use:** 20,000 (1996)

**Telephones - mobile cellular:** 0 (1996)

**Telephone system:**

*domestic:* system consists of carrier-equipped, open-wire lines and low-capacity, microwave radio relay

*international:* satellite earth station - 1 Intelsat (Atlantic Ocean)

**Radio broadcast stations:** AM 3, FM 4, shortwave 1 (1998)

**Radios:** 155,000 (1997)

**Television broadcast stations:** 2 (plus seven repeaters) (1997)

**Televisions:** 21,000 (1997)

**Internet Service Providers (ISPs):** 2 (1999)

### Transportation

#### Railways:

*total:* 297 km; *note* - includes 71 km which are not in use

*narrow gauge:* 297 km 1.067-m gauge

#### Highways:

*total:* 2,896 km (1997 est.)

*paved:* NA km

*unpaved:* NA km

**Ports and harbors:** none

**Airports:** 18 (1999 est.)

**Airports - with paved runways:**

*total:* 1

*2,438 to 3,047 m:* 1 (1999 est.)

**Airports - with unpaved runways:**

*total:* 17

*914 to 1,523 m:* 7

*under 914 m:* 10 (1999 est.)

### Military

**Military branches:** Umbutfo Swaziland Defense Force (Army), Royal Swaziland Police Force

**Military manpower - availability:**

*males age 15-49:* 242,398 (2000 est.)

**Military manpower - fit for military service:**

*males age 15-49:* 140,299 (2000 est.)


**Military expenditures - dollar figure:** \$23 million (FY95/96)

**Military expenditures - percent of GDP:** 1.9% (FY95/96)

### Transnational Issues

**Disputes - international:** Swaziland has asked South Africa to open negotiations on reincorporating some nearby South African territories that are populated by ethnic Swazis or that were long ago part of the Swazi Kingdom

## Sweden



### Introduction

**Background:** A military power during the 17th century, Sweden has not participated in any war in almost two centuries. An armed neutrality was preserved in both World Wars. Sweden's long-successful economic formula of a capitalist system interlarded with substantial welfare elements has recently been undermined by high unemployment, rising maintenance costs, and a declining position in world markets. Indecision over the country's role in the political and economic integration of Europe caused Sweden not to join the EU until 1995, and to forgo the introduction of the euro in 1999.

### Geography

**Location:** Northern Europe, bordering the Baltic Sea, Gulf of Bothnia, Kattegat, and Skagerrak, between Finland and Norway

**Geographic coordinates:** 62 00 N, 15 00 E

**Map references:** Europe

#### Area:

*total:* 449,964 sq km

*land:* 410,934 sq km

*water:* 39,030 sq km

## Sweden (continued)

**Area - comparative:** slightly larger than California

**Land boundaries:**

*total:* 2,205 km

*border countries:* Finland 586 km, Norway 1,619 km

**Coastline:** 3,218 km

**Maritime claims:**

*continental shelf:* 200-m depth or to the depth of exploitation

*exclusive economic zone:* agreed boundaries or midlines

*territorial sea:* 12 nm (adjustments made to return a portion of straits to high seas)

**Climate:** temperate in south with cold, cloudy winters and cool, partly cloudy summers; subarctic in north

**Terrain:** mostly flat or gently rolling lowlands; mountains in west

**Elevation extremes:**

*lowest point:* Baltic Sea 0 m

*highest point:* Kebnekaise 2,111 m

**Natural resources:** zinc, iron ore, lead, copper, silver, timber, uranium, hydropower

**Land use:**

*arable land:* 7%

*permanent crops:* 0%

*permanent pastures:* 1%

*forests and woodland:* 68%

*other:* 24% (1993 est.)

**Irrigated land:** 1,150 sq km (1993 est.)

**Natural hazards:** ice floes in the surrounding waters, especially in the Gulf of Bothnia, can interfere with maritime traffic

**Environment - current issues:** acid rain damaging soils and lakes; pollution of the North Sea and the Baltic Sea

**Environment - international agreements:**

*party to:* Air Pollution, Air Pollution-Nitrogen Oxides, Air Pollution-Sulphur 85, Air Pollution-Sulphur 94, Air Pollution-Volatile Organic Compounds, Antarctic-Environmental Protocol, Antarctic Treaty, Biodiversity, Climate Change, Desertification, Endangered Species, Environmental Modification, Hazardous Wastes, Law of the Sea, Marine Dumping, Nuclear Test Ban, Ozone Layer Protection, Ship Pollution, Tropical Timber 83, Tropical Timber 94, Wetlands, Whaling

*signed, but not ratified:* Air Pollution-Persistent Organic Pollutants, Climate Change-Kyoto Protocol

**Geography - note:** strategic location along Danish Straits linking Baltic and North Seas

## People

**Population:** 8,873,052 (July 2000 est.)

**Age structure:**

*0-14 years:* 18% (male 837,358; female 794,774)

*15-64 years:* 64% (male 2,901,809; female 2,805,138)

*65 years and over:* 18% (male 648,865; female 885,108) (2000 est.)

**Population growth rate:** 0.02% (2000 est.)

**Birth rate:** 10.01 births/1,000 population (2000 est.)

**Death rate:** 10.62 deaths/1,000 population (2000 est.)

**Net migration rate:** 0.86 migrant(s)/1,000 population (2000 est.)

**Sex ratio:**

*at birth:* 1.05 male(s)/female

*under 15 years:* 1.05 male(s)/female

*15-64 years:* 1.03 male(s)/female

*65 years and over:* 0.73 male(s)/female

*total population:* 0.98 male(s)/female (2000 est.)

**Infant mortality rate:** 3.49 deaths/1,000 live births (2000 est.)

**Life expectancy at birth:**

*total population:* 79.58 years

*male:* 76.95 years

*female:* 82.37 years (2000 est.)

**Total fertility rate:** 1.53 children born/woman (2000 est.)

**Nationality:**

*noun:* Swede(s)

*adjective:* Swedish

**Ethnic groups:** indigenous population: Swedes and Finnish and Lapp (Sami) minorities; foreign-born or first-generation immigrants: Finns, Yugoslavs, Danes, Norwegians, Greeks, Turks

**Religions:** Lutheran 87%, Roman Catholic, Orthodox, Baptist, Muslim, Jewish, Buddhist

**Languages:** Swedish

*note:* small Lapp- and Finnish-speaking minorities

**Literacy:**

*definition:* age 15 and over can read and write

*total population:* 99% (1979 est.)

*male:* NA%

*female:* NA%

## Government

**Country name:**

*conventional long form:* Kingdom of Sweden

*conventional short form:* Sweden

*local long form:* Konungariket Sverige

*local short form:* Sverige

**Data code:** SW

**Government type:** constitutional monarchy

**Capital:** Stockholm

**Administrative divisions:** 21 counties (lan, singular and plural); Blekinge, Dalarnas, Gavleborgs, Gotlands, Hallands, Jamtlands, Jonkopings, Kalmar, Kronobergs, Norrbottens, Orebro, Ostergotlands, Skane, Sodermanlands, Stockholms, Uppsala, Varmlands, Vasterbottens, Vasternorrlands, Vastmanlands, Vastra Gotalands

**Independence:** 6 June 1523 (Gustav VASA elected king)

**National holiday:** Day of the Swedish Flag, 6 June

**Constitution:** 1 January 1975

**Legal system:** civil law system influenced by customary law; accepts compulsory ICJ jurisdiction, with reservations

**Suffrage:** 18 years of age; universal

**Executive branch:**

*chief of state:* King CARL XVI GUSTAF (since 19 September 1973); Heir Apparent Princess VICTORIA Ingrid Alice Desiree, daughter of the monarch (born 14 July 1977)

*head of government:* Prime Minister Goran PERSSON (since 21 March 1996)

*cabinet:* Cabinet appointed by the prime minister  
*elections:* the monarch is hereditary; prime minister elected by the Parliament; election last held NA September 1998 (next to be held NA 2002)

*election results:* Goran PERSSON reelected prime minister with 131 out of 349 votes

**Legislative branch:** unicameral Parliament or Riksdag (349 seats; members are elected by popular vote on a proportional representation basis to serve four-year terms)

*elections:* last held 20 September 1998 (next to be held NA September 2002)

*election results:* percent of vote by party - Social Democrats 36.5%, Moderates 22.7%, Left Party 12%, Christian Democrats 11.8%, Center Party 5.1%, Liberal Party 4.7%, Greens 4.5%; seats by party - Social Democrats 131, Moderates 82, Left Party 43, Christian Democrats 42, Center Party 18, Liberal Party 17, Greens 16

**Judicial branch:** Supreme Court or Hogsta Domstolen, judges are appointed by the government (prime minister and cabinet)

**Political parties and leaders:** Center Party [Lennart DALEUS]; Christian Democratic Party [Alf SVENSSON]; Communist Workers' Party [Rolf HAGEL]; Green Party [no formal leader but party spokesperson is Briger SCHLAUG]; Left Party or VP (formerly Communist) [Gudrun SCHYMAN]; Liberal People's Party [Lars LEIJONBORG]; Moderate Party (conservative) [Bo LUNDGREN]; New Democracy Party [Vivianne FRANZEN]; Social Democratic Party [Goran PERSSON]

**International organization participation:** AfDB, AsDB, Australia Group, BIS, CBSS, CCC, CE, CERN, EAPC, EBRD, ECE, EIB, ESA, EU, FAO, G-6, G-9, G-10, IADB, IAEA, IBRD, ICAO, ICC, ICFTU, ICRM, IDA, IEA, IFAD, IFC, IFRCS, IHO, ILO, IMF, IMO, Inmarsat, Intelsat, Interpol, IOC, IOM, ISO, ITU, MINURSO, MONUC, NAM (guest), NC, NEA, NIB, NSG, OAS (observer), OECD, OPCW, OSCE, PCA, PFP, UN, UNCTAD, UNESCO, UNHCR, UNIDO, UNIKOM, UNMIBH, UNMIK, UNMOGIP, UNMOP, UNOMIG, UNTAET, UNTSO, UPU, WEU (observer), WFTU, WHO, WIPO, WMO, WTrO, ZC

**Diplomatic representation in the US:**

*chief of mission:* Ambassador Rolf EKEUS

*chancery:* 1501 M Street NW, Washington, DC 20005-1702

*telephone:* [1] (202) 467-2600

*FAX:* [1] (202) 467-2699

*consulate(s) general:* Los Angeles and New York

**Diplomatic representation from the US:**

*chief of mission:* Ambassador Lyndon Lowell OLSON, Jr.

*embassy:* Strandvagen 101, S-115 89 Stockholm  
*mailing address:* American Embassy Stockholm, Department of State, Washington, DC 20521-5750 (pouch)

*telephone:* [46] (8) 783 53 00

*FAX:* [46] (8) 661 19 64



## Sweden (continued)

**Flag description:** blue with a yellow cross that extends to the edges of the flag; the vertical part of the cross is shifted to the hoist side in the style of the Dannebrog (Danish flag)

### Economy

**Economy - overview:** Aided by peace and neutrality for the whole twentieth century, Sweden has achieved an enviable standard of living under a mixed system of high-tech capitalism and extensive welfare benefits. It has a modern distribution system, excellent internal and external communications, and a skilled labor force. Timber, hydropower, and iron ore constitute the resource base of an economy heavily oriented toward foreign trade. Privately owned firms account for about 90% of industrial output, of which the engineering sector accounts for 50% of output and exports. Agriculture accounts for only 2% of GDP and 2% of the jobs. In recent years, however, this extraordinarily favorable picture has been clouded by budgetary difficulties, inflation, high unemployment, and a gradual loss of competitiveness in international markets. Sweden has harmonized its economic policies with those of the EU, which it joined at the start of 1995. Sweden decided not to join the euro system at its outset in January 1999 but plans to hold a referendum in 2000 on whether to join. GDP growth is forecast for 4% in 2000, buttressed by solid consumer confidence.

**GDP:** purchasing power parity - \$184 billion (1999 est.)

**GDP - real growth rate:** 3.8% (1999 est.)

**GDP - per capita:** purchasing power parity - \$20,700 (1999 est.)

**GDP - composition by sector:**

*agriculture:* 2.2%

*industry:* 30.5%

*services:* 67.3% (1997)

**Population below poverty line:** NA%

**Household income or consumption by percentage share:**

*lowest 10%:* 3.7%

*highest 10%:* 20.1% (1992)

**Inflation rate (consumer prices):** 0.4% (1999 est.)

**Labor force:** 4.3 million (1996)

**Labor force - by occupation:** agriculture 2%, industry 24%, services 74% (1999 est.)

**Unemployment rate:** 5.5% plus about 5% in training programs (1999 est.)

**Budget:**

*revenues:* \$109.4 billion

*expenditures:* \$146.1 billion, including capital expenditures of \$NA (FY95/96)

**Industries:** iron and steel, precision equipment (bearings, radio and telephone parts, armaments), wood pulp and paper products, processed foods, motor vehicles

**Industrial production growth rate:** 3% (1999 est.)

**Electricity - production:** 156.772 billion kWh (1998)

**Electricity - production by source:**

*fossil fuel:* 6.09%

*hydro:* 46.49%

*nuclear:* 45.16%

*other:* 2.26% (1998)

**Electricity - consumption:** 135.098 billion kWh (1998)

**Electricity - exports:** 16.8 billion kWh (1998)

**Electricity - imports:** 6.1 billion kWh (1998)

**Agriculture - products:** grains, sugar beets, potatoes; meat, milk

**Exports:** \$85.7 billion (f.o.b., 1999)

**Exports - commodities:** machinery 35%, motor vehicles, paper products, pulp and wood, iron and steel products, chemicals

**Exports - partners:** EU 57% (Germany 11%, UK 9%, Denmark 6%, Finland 5%), Norway 9%, US 9% (1998)

**Imports:** \$67.9 billion (f.o.b., 1999)

**Imports - commodities:** machinery, petroleum and petroleum products, chemicals, motor vehicles, iron and steel; foodstuffs, clothing

**Imports - partners:** EU 68% (Germany 19%, UK 10%, Denmark 6%, France 6%), Norway 8%, US 6% (1998)

**Debt - external:** \$66.5 billion (1994)

**Economic aid - donor:** ODA, \$1.7 billion (1997)

**Currency:** 1 Swedish krona (SKr) = 100 ore

**Exchange rates:** Swedish kronor (SKr) per US\$1 - 8.4831 (January 2000), 8.2624 (1999), 7.9499 (1998), 7.6349 (1997), 6.7060 (1996), 7.1333 (1995)

**Fiscal year:** calendar year

### Communications

**Telephones - main lines in use:** 6.017 million (December 1998)

**Telephones - mobile cellular:** 3.835 million (October 1998)

**Telephone system:** excellent domestic and international facilities; automatic system  
*domestic:* coaxial and multiconductor cable carry most voice traffic; parallel microwave radio relay network carries some additional telephone channels  
*international:* 5 submarine coaxial cables; satellite earth stations - 1 Intelsat (Atlantic Ocean), 1 Eutelsat, and 1 Inmarsat (Atlantic and Indian Ocean regions); note - Sweden shares the Inmarsat earth station with the other Nordic countries (Denmark, Finland, Iceland, and Norway)

**Radio broadcast stations:** AM 1, FM 265, shortwave 1 (1998)

**Radios:** 8.25 million (1997)

**Television broadcast stations:** 163 (1997)

**Televisions:** 4.6 million (1997)

**Internet Service Providers (ISPs):** 29 (1999)

### Transportation

**Railways:**

*total:* 12,821 km (includes 3,594 km of privately-owned railways)

*standard gauge:* 12,821 km 1.435-m gauge (7,918 km electrified and 1,152 km double track) (1998)

**Highways:**

*total:* 210,907 km

*paved:* 163,453 km (including 1,439 km of expressways)

*unpaved:* 47,454 km (1998 est.)

**Waterways:** 2,052 km navigable for small steamers and barges

**Pipelines:** natural gas 84 km

**Ports and harbors:** Gavle, Goteborg, Halmstad, Helsingborg, Hudiksvall, Kalmar, Karlshamn, Malmo, Solvesborg, Stockholm, Sundsvall

**Merchant marine:**

*total:* 165 ships (1,000 GRT or over) totaling 2,301,633 GRT/1,726,018 DWT

*ships by type:* bulk 6, cargo 26, chemical tanker 33, combination ore/oil 4, liquefied gas 1, petroleum tanker 23, rail car carrier 1, roll-on/roll-off 43, short-sea passenger 4, specialized tanker 6, vehicle carrier 18 (1999 est.)

**Airports:** 256 (1999 est.)

**Airports - with paved runways:**

*total:* 147

*over 3,047 m:* 3

*2,438 to 3,047 m:* 11

*1,524 to 2,437 m:* 80

*914 to 1,523 m:* 28

*under 914 m:* 25 (1999 est.)

**Airports - with unpaved runways:**

*total:* 109

*914 to 1,523 m:* 5

*under 914 m:* 104 (1999 est.)

**Heliports:** 1 (1999 est.)

### Military

**Military branches:** Swedish Army, Royal Swedish Navy, Swedish Air Force

**Military manpower - military age:** 19 years of age

**Military manpower - availability:**

*males age 15-49:* 2,067,631 (2000 est.)

**Military manpower - fit for military service:**

*males age 15-49:* 1,809,129 (2000 est.)

**Military manpower - reaching military age annually:**

*males:* 51,962 (2000 est.)

**Military expenditures - dollar figure:** \$5 billion (FY98)

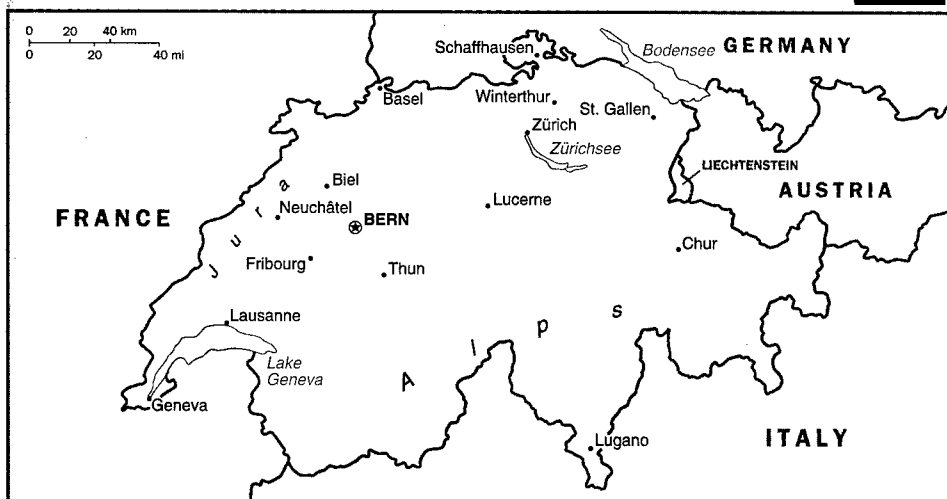
**Military expenditures - percent of GDP:** 2.1% (FY98)

### Transnational Issues

**Disputes - international:** none



## Switzerland



### Introduction

**Background:** Switzerland's independence and neutrality have long been honored by the major European powers and Switzerland was not involved in either of the two World Wars. The political and economic integration of Europe over the past half century, as well as Switzerland's role in many UN and international organizations, may be rendering obsolete the country's concern for neutrality.

### Geography

**Location:** Central Europe, east of France, north of Italy

**Geographic coordinates:** 47 00 N, 8 00 E

**Map references:** Europe

#### Area:

*total:* 41,290 sq km

*land:* 39,770 sq km

*water:* 1,520 sq km

**Area - comparative:** slightly less than twice the size of New Jersey

#### Land boundaries:

*total:* 1,852 km

*border countries:* Austria 164 km, France 573 km, Italy 740 km, Liechtenstein 41 km, Germany 334 km

**Coastline:** 0 km (landlocked)

**Maritime claims:** none (landlocked)

**Climate:** temperate, but varies with altitude; cold, cloudy, rainy/snowy winters; cool to warm, cloudy, humid summers with occasional showers

**Terrain:** mostly mountains (Alps in south, Jura in northwest) with a central plateau of rolling hills, plains, and large lakes

#### Elevation extremes:

*lowest point:* Lake Maggiore 195 m

*highest point:* Dufourspitze 4,634 m

**Natural resources:** hydropower potential, timber, salt

#### Land use:

*arable land:* 10%

*permanent crops:* 2%

*permanent pastures:* 28%

*forests and woodland:* 32%

*other:* 28% (1993 est.)

**Irrigated land:** 250 sq km (1993 est.)

**Natural hazards:** avalanches, landslides, flash floods

**Environment - current issues:** air pollution from vehicle emissions and open-air burning; acid rain; water pollution from increased use of agricultural fertilizers; loss of biodiversity

#### Environment - international agreements:

*party to:* Air Pollution, Air Pollution-Nitrogen Oxides, Air Pollution-Sulphur 85, Air Pollution-Sulphur 94, Air Pollution-Volatile Organic Compounds, Antarctic Treaty, Biodiversity, Climate Change, Desertification, Endangered Species, Environmental Modification, Hazardous Wastes, Marine Dumping, Marine Life Conservation, Nuclear Test Ban, Ozone Layer Protection, Ship Pollution, Tropical Timber 83, Tropical Timber 94, Wetlands, Whaling  
*signed, but not ratified:* Air Pollution-Persistent Organic Pollutants, Antarctic-Environmental Protocol, Climate Change-Kyoto Protocol, Law of the Sea

**Geography - note:** landlocked; crossroads of northern and southern Europe; along with southeastern France and northern Italy, contains the highest elevations in Europe

### People

**Population:** 7,262,372 (July 2000 est.)

#### Age structure:

*0-14 years:* 17% (male 637,782; female 605,626)

*15-64 years:* 68% (male 2,498,540; female 2,421,802)

*65 years and over:* 15% (male 444,627; female 653,995) (2000 est.)

**Population growth rate:** 0.3% (2000 est.)

**Birth rate:** 10.4 births/1,000 population (2000 est.)

**Death rate:** 8.75 deaths/1,000 population (2000 est.)

**Net migration rate:** 1.38 migrant(s)/1,000 population (2000 est.)

#### Sex ratio:

*at birth:* 1.05 male(s)/female

*under 15 years:* 1.05 male(s)/female

*15-64 years:* 1.03 male(s)/female

*65 years and over:* 0.68 male(s)/female

*total population:* 0.97 male(s)/female (2000 est.)

**Infant mortality rate:** 4.53 deaths/1,000 live births (2000 est.)

#### Life expectancy at birth:

*total population:* 79.6 years

*male:* 76.73 years

*female:* 82.63 years (2000 est.)

**Total fertility rate:** 1.47 children born/woman (2000 est.)

#### Nationality:

*noun:* Swiss (singular and plural)

*adjective:* Swiss

**Ethnic groups:** German 65%, French 18%, Italian 10%, Romansch 1%, other 6%

**Religions:** Roman Catholic 46.1%, Protestant 40%, other 5%, none 8.9% (1990)

**Languages:** German (official) 63.7%, French (official) 19.2%, Italian (official) 7.6%, Romansch 0.6%, other 8.9%

#### Literacy:

*definition:* age 15 and over can read and write

*total population:* 99% (1980 est.)

*male:* NA%

*female:* NA%

### Government

#### Country name:

*conventional long form:* Swiss Confederation

*conventional short form:* Switzerland

*local long form:* Schweizerische Eidgenossenschaft (German), Confederation Suisse (French), Confederazione Svizzera (Italian)

*local short form:* Schweiz (German), Suisse (French), Svizzera (Italian)

**Data code:** SZ

**Government type:** federal republic

**Capital:** Bern

**Administrative divisions:** 26 cantons (cantons, singular - canton in French; cantoni, singular - cantone in Italian; kantone, singular - kanton in German); Aargau, Ausser-Rhoden, Basel-Landschaft, Basel-Stadt, Bern, Fribourg, Geneve, Glarus, Graubunden, Inner-Rhoden, Jura, Luzern, Neuchatel, Nidwalden, Obwalden, Sankt Gallen, Schaffhausen, Schwyz, Solothurn, Thurgau, Ticino, Uri, Valais, Vaud, Zug, Zurich

**Independence:** 1 August 1291

**National holiday:** Anniversary of the Founding of the Swiss Confederation, 1 August (1291)

**Constitution:** 29 May 1874

**Legal system:** civil law system influenced by customary law; judicial review of legislative acts, except with respect to federal decrees of general obligatory character; accepts compulsory ICJ jurisdiction, with reservations

## Switzerland (continued)

**Suffrage:** 18 years of age; universal

### Executive branch:

**chief of state:** President Adolf OGI (since 1 January 2000); **Vice President** Moritz LEUENBERGER (since 1 January 2000); note - the president is both the chief of state and head of government

**head of government:** President Adolf OGI (since 1 January 2000); **Vice President** Moritz LEUENBERGER (since 1 January 2000); note - the president is both the chief of state and head of government

**cabinet:** Federal Council or Bundesrat (in German), Conseil Federal (in French), Consiglio Federale (in Italian) elected by the Federal Assembly from among its own members for a four-year term

**elections:** president and vice president elected by the Federal Assembly from among the members of the Federal Council for one-year terms that run concurrently; election last held NA December 1999 (next to be held NA December 2000)

**election results:** Adolf OGI elected president; percent of Federal Assembly vote - Adolf OGI 71.8%; Moritz LEUENBERGER elected vice president; percent of legislative vote - NA

**Legislative branch:** bicameral Federal Assembly or Bundesversammlung (in German), Assemblée Federale (in French), Assemblea Federale (in Italian) consists of the Council of States or Ständerat (in German), Conseil des Etats (in French), Consiglio degli Stati (in Italian) (46 seats - members serve four-year terms) and the National Council or Nationalrat (in German), Conseil National (in French), Consiglio Nazionale (in Italian) (200 seats - members are elected by popular vote on a basis of proportional representation to serve four-year terms)

**elections:** Council of States - last held in 1999 (each canton determines when the next election will be held); National Council - last held 24 October 1999 (next to be held NA October 2003)

**election results:** Council of States - percent of vote by party - NA; seats by party - FDP 12, CVP 11, SVP 6, SPS 4, other 1; note - as of 1 January 2000, 12 seats were up for runoff elections; National Council - percent of vote by party - SPS 22.5%, SVP 22.6%, FDP 19.9%, CVP 15.8%, other small parties all under 5%; seats by party - SPS 51, SVP 44, FDP 43, CVP 35, Greens 9, other small parties 18

**Judicial branch:** Federal Supreme Court, judges elected for six-year terms by the Federal Assembly

**Political parties and leaders:** Alliance of Independents' Party (Landesring der Unabhngigen or LU, Alliance des Indpendants or AdI) [Anton SCHALLER, president]; Christian Democratic People's Party (Christlichdemokratische Volkspartei der Schweiz or CVP, Parti Dmocrate-Chrtien Suisse or PDC, Partito Democratico-Cristiano Popolare Svizzero or PDC, Partida Cristianodemocratica dalla Svizra or PCD) [Adalbert DURRER, president]; Freedom Party or FPS [Roland BORER]; Green Party (Grne Partei der Schweiz or Grne, Parti Ecologiste Suisse or Les Verts, Partito

Ecologista Svizzero or I Verdi, Partida Ecologica Svizra or La Verda) [Hanspeter THUER, president]; Radical Free Democratic Party (Freisinnig-Demokratische Partei der Schweiz or FDP, Parti Radical-Democratique Suisse or PRD, Partito Liberal-Radicale Svizzero or PLR) [Franz STEINEGGER, president]; Social Democratic Party (Sozialdemokratische Partei der Schweiz or SPS, Parti Socialist Suisse or PSS, Partito Socialista Svizzero or PSS, Partida Socialdemocratica de la Svizra or PSS) [Ursula HAFNER, president]; Swiss People's Party (Schweizerische Volkspartei or SVP, Union Democratique du Centre or UDC, Unione Democratica del Centro or UDC) [Christoph BLOCHER, president]; Ticino League (Lega dei Ticinesi) [leader NA]; and other minor parties including Swiss Democratic Party (Schweizer Demokraten or SD, Dmocrates Suisses or DS, Dmocratici Svizzeri or DS), Liberal Party (Liberaler Partei der Schweiz or LPS, Parti Liberal Suisse or PLS, Partito Liberale Svizzero or PLS), Workers' Party (Parti Suisse du Travail or PST, Partei der Arbeit der Schweiz or PdAdS, Partito Svizzero del Lavoro or PSDL), Evangelical People's Party (Evangelische Volkspartei der Schweiz or EVP, Parti Evangelique Suisse or PEV, Partito Evangelico Svizzero or PEV), and the Union of Federal Democrats (Eidgenssisch-Demokratische Union or EDU, Union Democratique Federale or UDF, Unione Democratica Federale or UDF)

**International organization participation:** ACCT, AfDB, AsDB, Australia Group, BIS, CCC, CE, CERN, EAPC, EBRD, ECE, EFTA, ESA, FAO, G-10, IADB, IAEA, IBRD, ICAO, ICC, ICFTU, ICRM, IDA, IEA, IFAD, IFC, IFRCS, ILO, IMF, IMO, Inmarsat, Intelsat, Interpol, IOC, IOM, ISO, ITU, LAIA (observer), NAM (guest), NEA, NSG, OAS (observer), OECD, OPCW, OSCE, PCA, PFP, UN (observer), UNCTAD, UNESCO, UNHCR, UNIDO, UNITAR, UNMIBH, UNMIK, UNMOP, UNOMIG, UNTSO, UNU, UPU, WCL, WHO, WIPO, WMO, WTO, WTrO, ZC

### Diplomatic representation in the US:

**chief of mission:** Ambassador Alfred DEFAGO  
**chancery:** 2900 Cathedral Avenue NW, Washington, DC 20008

**telephone:** [1] (202) 745-7900

**FAX:** [1] (202) 387-2564

**consulate(s) general:** Atlanta, Chicago, Houston, Los Angeles, New York, and San Francisco

**consulate(s):** Boston

### Diplomatic representation from the US:

**chief of mission:** Ambassador J. Richard FREDERICKS

**embassy:** Jubilaumstrasse 93, 3005 Bern

**mailing address:** use embassy street address

**telephone:** [41] (31) 357 70 11

**FAX:** [41] (31) 357 73 44

**Flag description:** red square with a bold, equilateral white cross in the center that does not extend to the edges of the flag

## Economy

**Economy - overview:** Switzerland, a prosperous and stable modern market economy with a per capita GDP 20% above that of the big western European economies, experienced slower growth in 1999, because of weak foreign and domestic demand. Growth, however, is expected to rebound to over 2% in 2000. The Swiss in recent years have brought their economic practices largely into conformity with the EU's to enhance their international competitiveness. Although the Swiss are not pursuing EU membership in the near term, in 1999 Bern and Brussels signed agreements to further liberalize trade ties. These agreements still have to pass a Swiss referendum in spring 2000, however. Switzerland is still considered a safe haven for investors, because it has maintained a degree of bank secrecy and has kept up the franc's long-term external value.

**GDP:** purchasing power parity - \$197 billion (1999 est.)

**GDP - real growth rate:** 1.4% (1999 est.)

**GDP - per capita:** purchasing power parity - \$27,100 (1999 est.)

### GDP - composition by sector:

**agriculture:** 2.8%

**industry:** 31.1%

**services:** 66.1% (1995)

**Population below poverty line:** NA%

### Household income or consumption by percentage share:

**lowest 10%:** 2.9%

**highest 10%:** 28.6% (1982)

**Inflation rate (consumer prices):** 1% (1999 est.)

**Labor force:** 3.8 million (956,000 foreign workers, mostly Italian) (1996 est.)

**Labor force - by occupation:** services 67%, industry 28%, agriculture and forestry 5% (1996 est.)

**Unemployment rate:** 2.8% (1999 est.)

### Budget:

**revenues:** \$32.66 billion

**expenditures:** \$34.89 billion, including capital expenditures of \$2.3 billion (1998 est.)

**Industries:** machinery, chemicals, watches, textiles, precision instruments

**Industrial production growth rate:** 3.3% (1999 est.)

**Electricity - production:** 61.076 billion kWh (1998)

### Electricity - production by source:

**fossil fuel:** 3.74%

**hydro:** 54.29%

**nuclear:** 40.18%

**other:** 1.79% (1998)

**Electricity - consumption:** 50.8 billion kWh (1998)

**Electricity - exports:** 29.6 billion kWh (1998)

**Electricity - imports:** 23.6 billion kWh (1998)

**Agriculture - products:** grains, fruits, vegetables; meat, eggs

**Exports:** \$98.5 billion (f.o.b., 1999)

**Exports - commodities:** machinery, chemicals, metals, watches, agricultural products

## Switzerland (continued)

**Exports - partners:** EU 62% (Germany 24%, France 10%, Italy 8%, UK 6%, Austria 3%), US 10%, Japan 4% (1998)

**Imports:** \$99 billion (f.o.b., 1999)

**Imports - commodities:** machinery, chemicals, vehicles, metals; agricultural products, textiles

**Imports - partners:** EU 80% (Germany 33%, France 12%, Italy 10%, Netherlands 5%, UK 5%), US 6%, Japan 3% (1998)

**Debt - external:** \$NA

**Economic aid - donor:** ODA, \$1.1 billion (1995)

**Currency:** 1 Swiss franc, franken, or franco (SFR) = 100 centimes, rappen, or centesimi

**Exchange rates:** Swiss francs, franken, or franchi (SFR) per US\$1 - 1.5878 (January 2000), 1.5022 (1999), 1.4498 (1998), 1.4513 (1997), 1.2360 (1996), 1.1825 (1995)

**Fiscal year:** calendar year

### Communications

**Telephones - main lines in use:** 4.82 million (1998)

**Telephones - mobile cellular:** 810,170 (1999)

**Telephone system:** excellent domestic and international services

**domestic:** extensive cable and microwave radio relay networks

**international:** satellite earth stations - 2 Intelsat (Atlantic Ocean and Indian Ocean)

**Radio broadcast stations:** AM 4, FM 113 (plus many low power stations), shortwave 2 (1998)

**Radios:** 7.1 million (1997)

**Television broadcast stations:** 108 (1997)

**Televisions:** 3.31 million (1997)

**Internet Service Providers (ISPs):** 115 (Switzerland and Liechtenstein) (1999)

### Transportation

#### Railways:

**total:** 4,492 km (1,564 km double track)

**standard gauge:** 3,317 km 1.435-m gauge (3,288 km electrified)

**narrow gauge:** 1,165 km 1.000-m gauge (1,165 km electrified); 10 km 0.800-m gauge (1998)

#### Highways:

**total:** 71,059 km (including 1,638 km of expressways) (1998 est.)

**paved:** NA km

**unpaved:** NA km

**Waterways:** 65 km; Rhine (Basel to Rheinfelden, Schaffhausen to Bodensee); 12 navigable lakes

**Pipelines:** crude oil 314 km; natural gas 1,506 km

**Ports and harbors:** Basel

#### Merchant marine:

**total:** 23 ships (1,000 GRT or over) totaling 429,998 GRT/771,227 DWT

**ships by type:** bulk 12, cargo 5, chemical tanker 5, petroleum tanker 1 (1999 est.)

**Airports:** 67 (1999 est.)

**Airports - with paved runways:**

**total:** 42

**over 3,047 m:** 3

**2,438 to 3,047 m:** 4

**1,524 to 2,437 m:** 13

**914 to 1,523 m:** 7

**under 914 m:** 15 (1999 est.)

**Airports - with unpaved runways:**

**total:** 25

**under 914 m:** 25 (1999 est.)

### Military

**Military branches:** Army, Air Force, Frontier Guards, Fortification Guards

**Military manpower - military age:** 20 years of age

**Military manpower - availability:**

**males age 15-49:** 1,855,808 (2000 est.)

**Military manpower - fit for military service:**

**males age 15-49:** 1,579,921 (2000 est.)

**Military manpower - reaching military age annually:**

**males:** 42,169 (2000 est.)

**Military expenditures - dollar figure:** \$3.1 billion (FY98)

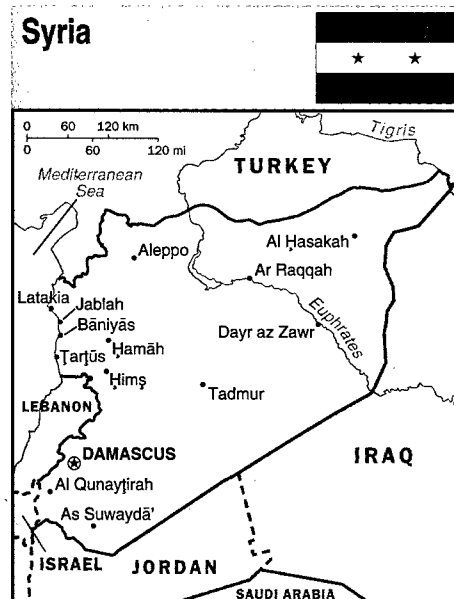
**Military expenditures - percent of GDP:** 1.2% (FY98)

### Transnational Issues

**Disputes - international:** none

**Illicit drugs:** because of more stringent government regulations, used significantly less as a money-laundering center; transit country for and consumer of South American cocaine and Southwest Asian heroin

## Syria



### Introduction

**Background:** Following the breakup of the Ottoman Empire during World War I, Syria was administered by the French until independence in 1946. In the 1967 Arab-Israeli War, Syria lost the Golan Heights to Israel. Since 1976, Syrian troops have been stationed in Lebanon, ostensibly in a peacekeeping capacity. Talks with Israel over the return of the Golan Heights have recently been revived.

### Geography

**Location:** Middle East, bordering the Mediterranean Sea, between Lebanon and Turkey

**Geographic coordinates:** 35 00 N, 38 00 E

**Map references:** Middle East

#### Area:

**total:** 185,180 sq km

**land:** 184,050 sq km

**water:** 1,130 sq km

**note:** includes 1,295 sq km of Israeli-occupied territory

**Area - comparative:** slightly larger than North Dakota

#### Land boundaries:

**total:** 2,253 km

**border countries:** Iraq 605 km, Israel 76 km, Jordan 375 km, Lebanon 375 km, Turkey 822 km

**Coastline:** 193 km

#### Maritime claims:

**contiguous zone:** 41 nm

**territorial sea:** 35 nm

**Climate:** mostly desert; hot, dry, sunny summers (June to August) and mild, rainy winters (December to February) along coast; cold weather with snow or sleet periodically hitting Damascus

**Terrain:** primarily semiarid and desert plateau; narrow coastal plain; mountains in west

#### Elevation extremes:

**lowest point:** unnamed location near Lake Tiberias -200 m

**highest point:** Mount Hermon 2,814 m

## Syria (continued)

**Natural resources:** petroleum, phosphates, chrome and manganese ores, asphalt, iron ore, rock salt, marble, gypsum, hydropower

**Land use:**

*arable land:* 28%

*permanent crops:* 4%

*permanent pastures:* 43%

*forests and woodland:* 3%

*other:* 22% (1993 est.)

**Irrigated land:** 9,060 sq km (1993 est.)

**Natural hazards:** dust storms, sandstorms

**Environment - current issues:** deforestation; overgrazing; soil erosion; desertification; water pollution from dumping of raw sewage and wastes from petroleum refining; inadequate supplies of potable water

**Environment - international agreements:**

*party to:* Biodiversity, Climate Change, Desertification, Hazardous Wastes, Nuclear Test Ban, Ozone Layer Protection, Ship Pollution, Wetlands  
*signed, but not ratified:* Environmental Modification

**Geography - note:** there are 42 Israeli settlements and civilian land use sites in the Israeli-occupied Golan Heights (August 1999 est.)

## People

**Population:** 16,305,659

*note:* in addition, there are about 38,200 people living in the Israeli-occupied Golan Heights - 18,200 Arabs (16,500 Druze and 1,700 Alawites) and about 20,000 Israeli settlers (July 2000 est.)

**Age structure:**

*0-14 years:* 41% (male 3,410,417; female 3,210,215)

*15-64 years:* 56% (male 4,688,967; female 4,476,022)

*65 years and over:* 3% (male 254,448; female 265,590) (2000 est.)

**Population growth rate:** 2.58% (2000 est.)

**Birth rate:** 31.11 births/1,000 population (2000 est.)

**Death rate:** 5.29 deaths/1,000 population (2000 est.)

**Net migration rate:** 0 migrant(s)/1,000 population (2000 est.)

**Sex ratio:**

*at birth:* 1.05 male(s)/female

*under 15 years:* 1.06 male(s)/female

*15-64 years:* 1.05 male(s)/female

*65 years and over:* 0.96 male(s)/female

*total population:* 1.05 male(s)/female (2000 est.)

**Infant mortality rate:** 34.86 deaths/1,000 live births (2000 est.)

**Life expectancy at birth:**

*total population:* 68.46 years

*male:* 67.35 years

*female:* 69.64 years (2000 est.)

**Total fertility rate:** 4.06 children born/woman (2000 est.)

**Nationality:**

*noun:* Syrian(s)

*adjective:* Syrian

**Ethnic groups:** Arab 90.3%, Kurds, Armenians, and other 9.7%

**Religions:** Sunni Muslim 74%, Alawite, Druze, and other Muslim sects 16%, Christian (various sects) 10%, Jewish (tiny communities in Damascus, Al Qamishli, and Aleppo)

**Languages:** Arabic (official); Kurdish, Armenian, Aramaic, Circassian widely understood; French, English somewhat understood

**Literacy:**

*definition:* age 15 and over can read and write

*total population:* 70.8%

*male:* 85.7%

*female:* 55.8% (1997 est.)

## Government

**Country name:**

*conventional long form:* Syrian Arab Republic

*conventional short form:* Syria

*local long form:* Al Jumhuriyah al Arabiyah as Suriyah

*local short form:* Suriyah

*former:* United Arab Republic (with Egypt)

**Data code:** SY

**Government type:** republic under military regime since March 1963

**Capital:** Damascus

**Administrative divisions:** 14 provinces

(muhafazat, singular - muhafazah); Al Hasakah, Al Ladhqiyyah, Al Qunaytirah, Ar Raqqah, As Suwayda', Dar'a, Dayr az Zawr, Dimashq, Halab, Hamah, Hims, Idlib, Rif Dimashq, Tartus

**Independence:** 17 April 1946 (from League of Nations mandate under French administration)

**National holiday:** National Day, 17 April (1946)

**Constitution:** 13 March 1973

**Legal system:** based on Islamic law and civil law system; special religious courts; has not accepted compulsory ICJ jurisdiction

**Suffrage:** 18 years of age; universal

**Executive branch:**

*chief of state:* President Hafiz al-ASAD (since 22 February 1971); *note* - President ASAD seized power in the November 1970 coup, assumed presidential powers 22 February 1971, and was confirmed as president in the 12 March 1971 national elections; Vice Presidents 'Abd al-Halim ibn Saïd KHADDAM (since 11 March 1984) and Muhammad Zuhayr MASHARIQA (since 11 March 1984)

*head of government:* Prime Minister Mohammad Mustaf MIRU (since 13 March 2000), Deputy Prime Ministers Lt. Gen. Mustafa TALAS (since 11 March 1984), Dr. Salim YASIN (since NA December 1981), and Rashid AKHTARINI (since 4 July 1992)  
*cabinet:* Council of Ministers appointed by the president

*elections:* president elected by popular vote for a seven-year term; referendum/election last held 8 February 1999 (next to be held NA 2006); vice presidents appointed by the president; prime minister and deputy prime ministers appointed by the president

*election results:* Hafiz al-ASAD reelected president; percent of vote - Hafiz al-ASAD 99%

**Legislative branch:** unicameral People's Council or Majlis al-sha'ab (250 seats; members elected by popular vote to serve four-year terms)

*elections:* last held 30 November-1 December 1998 (next to be held NA 2002)

*election results:* percent of vote by party - NPF 67%, non-NPF 33%; seats by party - NPF 167, independents 83; *note* - the constitution guarantees that the Ba'th Party (part of the NPF alliance) receive one-half of the seats

**Judicial branch:** Supreme Constitutional Court, justices are appointed for four-year terms by the president; High Judicial Council; Court of Cassation; State Security Courts

**Political parties and leaders:** National Progressive Front (NPF) (includes the Ba'th Party, ASU, Arab Socialist Party, Socialist Unionist Democratic Party, ASP, SCP) [President Hafiz al-ASAD]; Arab Socialist Renaissance (Ba'th) Party (governing party) [Hafiz al-ASAD, president of the republic, secretary general of the party, and chairman of the National Progressive Front]; Arab Socialist Unionist Movement or ASU [Fayiz ISMAIL]; Arab Socialist Party [Abd al-Ghani KANNUT]; Socialist Unionist Democratic Party [Ahmad al-ASAD]; Syrian Arab Socialist Party or ASP [Ghassan 'Abd-al-Aziz UTHMAN]; Syrian Communist Party or SCP [Yusuf FAYSAL]

**Political pressure groups and leaders:**

Communist party ineffective; conservative religious leaders; Muslim Brotherhood (operates in exile in Jordan and Yemen); non-Ba'th parties have little effective political influence

**International organization participation:** ABEDA, AFESD, AL, AMF, CAEU, CCC, ESCWA, FAO, G-24, G-77, IAEA, IBRD, ICAO, ICC, ICRM, IDA, IDB, IFAD, IFC, IFRCS, IHO, ILO, IMF, IMO, Intelsat, Interpol, IOC, ISO, ITU, NAM, OAPC, OIC, UN, UNCTAD, UNESCO, UNIDO, UNRWA, UPU, WFTU, WHO, WMO, WTO

**Diplomatic representation in the US:**

*chief of mission:* Ambassador (vacant)

*chancery:* 2215 Wyoming Avenue NW, Washington, DC 20008

*telephone:* [1] (202) 232-6313

*FAX:* [1] (202) 234-9548

**Diplomatic representation from the US:**

*chief of mission:* Ambassador Ryan C. CROCKER

*embassy:* Abou Roumaneh, Al-Mansur Street, No. 2, Damascus

*mailing address:* P. O. Box 29, Damascus

*telephone:* [963] (11) 333-2814, 333-0788, 332-0783

*FAX:* [963] (11) 224-7938

**Flag description:** three equal horizontal bands of red (top), white, and black, with two small green five-pointed stars in a horizontal line centered in the white band; similar to the flag of Yemen, which has a plain white band, and of Iraq, which has three green stars (plus an Arabic inscription) in a horizontal line centered in the white band; also similar to the flag of Egypt, which has a heraldic eagle centered in the white band

## Syria (continued)

### Economy

**Economy - overview:** Syria's predominantly statist economy is on a shaky footing because of Damascus's failure to implement extensive economic reform. The dominant agricultural sector remains underdeveloped, with roughly 80% of agricultural land still dependent on rain-fed sources. Although Syria has sufficient water supplies in the aggregate at normal levels of precipitation, the great distance between major water supplies and population centers poses serious distribution problems. The water problem is exacerbated by rapid population growth, industrial expansion, and increased water pollution. Private investment is critical to the modernization of the agricultural, energy, and export sectors. Oil production is leveling off, and the efforts of the nonoil sector to penetrate international markets have fallen short. Syria's inadequate infrastructure, outmoded technological base, and weak educational system make it vulnerable to future shocks and hamper competition with neighbors such as Jordan and Israel. **GDP:** purchasing power parity - \$42.2 billion (1999 est.)

**GDP - real growth rate:** 0% (1999 est.)

**GDP - per capita:** purchasing power parity - \$2,500 (1999 est.)

**GDP - composition by sector:**

*agriculture:* 29%

*industry:* 22%

*services:* 49% (1997)

**Population below poverty line:** 15%-25%

**Household income or consumption by percentage share:**

*lowest 10%:* NA%

*highest 10%:* NA%

**Inflation rate (consumer prices):** 2.3% (1999 est.)

**Labor force:** 4.7 million (1998 est.)

**Labor force - by occupation:** agriculture 40%, industry 20%, services 40% (1996 est.)

**Unemployment rate:** 12%-15% (1998 est.)

**Budget:**

*revenues:* \$3.5 billion

*expenditures:* \$4.2 billion, including capital expenditures of \$NA (1997 est.)

**Industries:** petroleum, textiles, food processing, beverages, tobacco, phosphate rock mining

**Industrial production growth rate:** 0.2% (1996 est.)

**Electricity - production:** 17.5 billion kWh (1998)

**Electricity - production by source:**

*fossil fuel:* 42.86%

*hydro:* 57.14%

*nuclear:* 0%

*other:* 0% (1998)

**Electricity - consumption:** 16.275 billion kWh (1998)

**Electricity - exports:** 0 kWh (1998)

**Electricity - imports:** 0 kWh (1998)

**Agriculture - products:** wheat, barley, cotton, lentils, chickpeas, olives, sugar beets; beef, mutton, eggs, poultry, milk

**Exports:** \$3.3 billion (f.o.b., 1999 est.)

**Exports - commodities:** petroleum 65%, textiles 10%, manufactured goods 10%, fruits and vegetables 7%, raw cotton 5%, live sheep 2%, phosphates 1% (1998 est.)

**Exports - partners:** Germany 14%, Turkey 13%, Italy 12%, France 9%, Lebanon 9%, Spain (1998 est.)

**Imports:** \$3.2 billion (f.o.b., 1999 est.)

**Imports - commodities:** machinery and equipment 23%, foodstuffs/animals 20%, metal and metal products 15%, textiles 10%, chemicals 10% (1998 est.)

**Imports - partners:** Ukraine 16%, Italy 6%, Germany 6%, Turkey 5%, France 4%, South Korea, Japan, US (1998 est.)

**Debt - external:** \$22 billion (1999 est.)

**Economic aid - recipient:** \$199 million (1997 est.)

**Currency:** 1 Syrian pound = 100 piastres

**Exchange rates:** Syrian pounds per US\$1 - 46 (1998), 41.9 (January 1997); official fixed rate - 11.225 Syrian pounds per US\$1

**Fiscal year:** calendar year

### Communications

**Telephones - main lines in use:** 930,000 (1995)

**Telephones - mobile cellular:** NA

**Telephone system:** fair system currently undergoing significant improvement and digital upgrades, including fiber-optic technology  
*domestic:* coaxial cable and microwave radio relay network

*international:* satellite earth stations - 1 Intelsat (Indian Ocean) and 1 Intersputnik (Atlantic Ocean region); 1 submarine cable; coaxial cable and microwave radio relay to Iraq, Jordan, Lebanon, and Turkey; participant in Medarabtel

**Radio broadcast stations:** AM 14, FM 2, shortwave 1 (1998)

**Radios:** 4.15 million (1997)

**Television broadcast stations:** 54 (of which 36 are low-power and repeater stations) (1997)

**Televisions:** 1.05 million (1997)

**Internet Service Providers (ISPs):** NA

### Transportation

**Railways:**

*total:* 2,750 km

*standard gauge:* 2,423 km 1.435-m gauge

*narrow gauge:* 327 km 1.050-m gauge (2000)

**Highways:**

*total:* 36,377 km

*paved:* 26,299 km (including 877 km of expressways)

*unpaved:* 10,078 km (1999 est.)

**Waterways:** 870 km; minimal economic importance

**Pipelines:** crude oil 1,304 km; petroleum products 515 km

**Ports and harbors:** Baniyas, Jablah, Latakia, Tartus

**Merchant marine:**

*total:* 137 ships (1,000 GRT or over) totaling 429,005 GRT/626,069 DWT

*ships by type:* bulk 11, cargo 120, livestock carrier 5, roll-on/roll-off 1 (1999 est.)

**Airports:** 104 (1999 est.)

**Airports - with paved runways:**  
*total:* 24

*over 3,047 m:* 5

*2,438 to 3,047 m:* 16

*914 to 1,523 m:* 1

*under 914 m:* 2 (1999 est.)

**Airports - with unpaved runways:**  
*total:* 80

*1,524 to 2,437 m:* 3

*914 to 1,523 m:* 14

*under 914 m:* 63 (1999 est.)

**Heliports:** 2 (1999 est.)

### Military

**Military branches:** Syrian Arab Army, Syrian Arab Navy, Syrian Arab Air Force, Syrian Arab Air Defense Forces, Police and Security Force

**Military manpower - military age:** 19 years of age

**Military manpower - availability:**

*males age 15-49:* 4,220,578 (2000 est.)

**Military manpower - fit for military service:**

*males age 15-49:* 2,358,973 (2000 est.)

**Military manpower - reaching military age annually:**

*males:* 196,616 (2000 est.)

**Military expenditures - dollar figure:** \$800 million-\$1 billion (FY97 est.); note - based on official budget data that may understate actual spending

**Military expenditures - percent of GDP:** 5.9% (FY98)

### Transnational Issues


**Disputes - international:** Golan Heights is Israeli occupied; dispute with upstream riparian Turkey over Turkish water development plans for the Tigris and Euphrates rivers; Syrian troops in northern, central, and eastern Lebanon since October 1976

**Illicit drugs:** a transit point for opiates and hashish bound for regional and Western markets

Taiwan

Entry  
follows  
Zimbabwe

Tajikistan



### Introduction

**Background:** Tajikistan has experienced three changes in government and a civil war since it gained independence in 1991 when the USSR collapsed. A peace agreement among rival factions was signed in 1997, but implementation has progressed slowly. Nevertheless, a number of opposition political parties have been legalized and are participating in elections, suggesting that the country may be stabilizing politically. Russian-led peacekeeping troops are based throughout the country, and Russian-commanded border guards are stationed along the border with Afghanistan.

### Geography

**Location:** Central Asia, west of China  
**Geographic coordinates:** 39 00 N, 71 00 E  
**Map references:** Commonwealth of Independent States  
**Area:**  
*total:* 143,100 sq km  
*land:* 142,700 sq km  
*water:* 400 sq km  
**Area - comparative:** slightly smaller than Wisconsin  
**Land boundaries:**  
*total:* 3,651 km  
*border countries:* Afghanistan 1,206 km, China 414 km, Kyrgyzstan 870 km, Uzbekistan 1,161 km  
**Coastline:** 0 km (landlocked)  
**Maritime claims:** none (landlocked)  
**Climate:** midlatitude continental, hot summers, mild winters; semiarid to polar in Pamir Mountains  
**Terrain:** Pamir and Alay mountains dominate landscape; western Fergana Valley in north, Kofarnihon and Vakhsh Valleys in southwest  
**Elevation extremes:**  
*lowest point:* Syrdariya 300 m  
*highest point:* Pik Imeni Ismail Samani 7,495 m  
**Natural resources:** hydropower, some petroleum, uranium, mercury, brown coal, lead, zinc, antimony, tungsten

### Land use:

*arable land:* 6%  
*permanent crops:* 0%  
*permanent pastures:* 25%  
*forests and woodland:* 4%  
*other:* 65% (1993 est.)  
**Irrigated land:** 6,390 sq km (1993 est.)  
**Natural hazards:** NA

**Environment - current issues:** inadequate sanitation facilities; increasing levels of soil salinity; industrial pollution; excessive pesticides; part of the basin of the shrinking Aral Sea suffers from severe overutilization of available water for irrigation and associated pollution

**Environment - international agreements:**  
*party to:* Biodiversity, Climate Change, Desertification, Environmental Modification, Ozone Layer Protection  
*signed, but not ratified:* none of the selected agreements

**Geography - note:** landlocked

### People

**Population:** 6,440,732 (July 2000 est.)  
**Age structure:**  
*0-14 years:* 42% (male 1,362,521; female 1,336,205)  
*15-64 years:* 54% (male 1,714,545; female 1,734,430)  
*65 years and over:* 4% (male 126,170; female 166,861) (2000 est.)  
**Population growth rate:** 2.12% (2000 est.)  
**Birth rate:** 33.56 births/1,000 population (2000 est.)  
**Death rate:** 8.64 deaths/1,000 population (2000 est.)  
**Net migration rate:** -3.71 migrant(s)/1,000 population (2000 est.)  
**Sex ratio:**  
*at birth:* 1.05 male(s)/female  
*under 15 years:* 1.02 male(s)/female  
*15-64 years:* 0.99 male(s)/female

## Tajikistan (continued)

65 years and over: 0.76 male(s)/female  
total population: 0.99 male(s)/female (2000 est.)  
**Infant mortality rate:** 117.42 deaths/1,000 live births (2000 est.)

**Life expectancy at birth:**

total population: 64.08 years

male: 60.95 years

female: 67.38 years (2000 est.)

**Total fertility rate:** 4.35 children born/woman (2000 est.)

**Nationality:**

noun: Tajikistani(s)

adjective: Tajikistani

**Ethnic groups:** Tajik 64.9%, Uzbek 25%, Russian 3.5% (declining because of emigration), other 6.6%

**Religions:** Sunni Muslim 80%, Shi'a Muslim 5%

**Languages:** Tajik (official), Russian widely used in government and business

**Literacy:**

definition: age 15 and over can read and write

total population: 98%

male: 99%

female: 97% (1989 est.)

### Government

**Country name:**

conventional long form: Republic of Tajikistan

conventional short form: Tajikistan

local long form: Jumhurii Tojikiston

local short form: none

former: Tajik Soviet Socialist Republic

**Data code:** TI

**Government type:** republic

**Capital:** Dushanbe

**Administrative divisions:** 2 oblasts (viloyatho, singular - viloyat) and one autonomous oblast\* (viloyati mukhtori); Viloyati Mukhtori Kuhistoni Badakhshoni\* (Khorugh - formerly Khorog), Viloyati Khatlon (Qurghonteppa - formerly Kurgan-Tyube), Viloyati Leninobod (Khujand - formerly Leninabad)  
note: the administrative center name follows in parentheses

**Independence:** 9 September 1991 (from Soviet Union)

**National holiday:** National Day, 9 September (1991)

**Constitution:** 6 November 1994

**Legal system:** based on civil law system; no judicial review of legislative acts

**Suffrage:** 18 years of age; universal

**Executive branch:**

chief of state: President Emomali RAHMONOV (since 6 November 1994; head of state and Supreme Assembly chairman since 19 November 1992)

head of government: Prime Minister Ogil OQILOV (since 20 January 1999)

cabinet: Council of Ministers appointed by the president, approved by the Supreme Assembly

elections: president elected by popular vote for a seven-year term; election last held 6 November 1999 (next to be held NA 2006); prime minister appointed by the president

election results: Emomali RAHMONOV elected president; percent of vote - Emomali RAHMONOV 96%, Davlat USMONOV 4%

**Legislative branch:** bicameral Supreme Assembly or Majlisi Oli (181 seats; next election 96 seats; members are elected by popular vote to serve five-year terms)

elections: last held 26 February and 12 March 1995 (next to be held 27 February and 23 March 2000)

election results: percent of vote by party - NA; estimated seats by party - Communist Party and affiliates 100, People's Party 10, Party of People's Unity 6, Party of Economic and Political Renewal 1, other 64

**Judicial branch:** Supreme Court, judges are appointed by the president

**Political parties and leaders:** Democratic Party or TDP [Mahmadruzi ISKANDDAROV, chairman]; Islamic Rebirth Party [Muhammadsharif HIMMAT-ZODA, chairman]; Lali Badakhshan Movement [Atobek AMIRBEKOV]; National Unity Party - evolved from the People's Party and Party of People's Unity; Party of Justice and Development [Rahmatullo ZOIROV]; People's Democratic Party of Tajikistan or PDPT [Abdumajid DOSTIEV]; Rastokhez (Rebirth) Movement [Tohiri ABDUJABBOR]; Tajik Communist Party or CPT [Shodi SHABDOLOV]; Tajikistan Party of Economic and Political Renewal or TPEPR [leader NA]; United Tajik Opposition or UTO [Said Abdullo NURI] - an umbrella group including; Adolatho "Justice" Party [Abdurahmon KARIMOV, chairman]

**International organization participation:** AsDB, CCC, CIS, EAPC, EBRD, ECE, ECO, ESCAP, FAO, IBRD, ICAO, ICRM, IDA, IDB, IFAD, IFC, IFRCS, ILO, IMF, Intelsat, IOC, IOM, ITU, OIC, OPCW, OSCE, UN, UNCTAD, UNESCO, UNIDO, UPU, WFTU, WHO, WIPO, WMO, WTrO (observer)

**Diplomatic representation in the US:** Tajikistan does not have an embassy in the US, but does have a permanent mission to the UN: address - 136 East 67th Street, New York, NY 10021, telephone - [1] (212) 472-7645, FAX - [1] (212) 628-0252; permanent representative to the UN is Rashid ALIMOV

**Diplomatic representation from the US:**

chief of mission: Ambassador Robert FINN  
embassy: temporarily collocated with the US Embassy in Almaty (Kazakhstan)

mailing address: use embassy street address

telephone: NA

FAX: NA

**Flag description:** three horizontal stripes of red (top), a wider stripe of white, and green; a gold crown surmounted by seven gold, five-pointed stars is located in the center of the white stripe

### Economy

**Economy - overview:** Tajikistan has the lowest per capita GDP among the 15 former Soviet republics. Cotton is the most important crop. Mineral resources, varied but limited in amount, include silver, gold,

uranium, and tungsten. Industry consists only of a large aluminum plant, hydropower facilities, and small obsolete factories mostly in light industry and food processing. The Tajikistani economy has been gravely weakened by six years of civil conflict and by the loss of subsidies from Moscow and of markets for its products. Tajikistan thus depends on aid from Russia and Uzbekistan and on international humanitarian assistance for much of its basic subsistence needs. Even if the peace agreement of June 1997 is honored, the country faces major problems in integrating refugees and former combatants into the economy. The future of Tajikistan's economy and the potential for attracting foreign investment depend upon stability and continued progress in the peace process.

**GDP:** purchasing power parity - \$6.2 billion (1999 est.)

**GDP - real growth rate:** 2% (1999 est.)

**GDP - per capita:** purchasing power parity - \$1,020 (1999 est.)

**GDP - composition by sector:**

agriculture: 34%

industry: 24%

services: 42% (1997)

**Population below poverty line:** NA%

**Household income or consumption by percentage share:**

lowest 10%: NA%

highest 10%: NA%

**Inflation rate (consumer prices):** 22% (1999 est.)

**Labor force:** 1.9 million (1996)

**Labor force - by occupation:** agriculture and forestry 50%, industry 20%, services 30% (1997 est.)

**Unemployment rate:** 5.7% includes only officially registered unemployed; also large numbers of underemployed workers and unregistered unemployed people (December 1998)

**Budget:**

revenues: \$NA

expenditures: \$NA, including capital expenditures of \$NA

**Industries:** aluminum, zinc, lead, chemicals and fertilizers, cement, vegetable oil, metal-cutting machine tools, refrigerators and freezers

**Industrial production growth rate:** 5% (1999 est.)

**Electricity - production:** 13.27 billion kWh (1998)

**Electricity - production by source:**

fossil fuel: 1.51%

hydro: 98.49%

nuclear: 0%

other: 0% (1998)

**Electricity - consumption:** 12.561 billion kWh (1998)

**Electricity - exports:** 3.33 billion kWh (1998)

**Electricity - imports:** 3.55 billion kWh (1998)

**Agriculture - products:** cotton, grain, fruits, grapes, vegetables; cattle, sheep, goats

**Exports:** \$634 million (1999 est.)

**Exports - commodities:** aluminum, electricity, cotton, fruits, vegetable oil, textiles

## Tajikistan (continued)

**Exports - partners:** Uzbekistan 37%, Liechtenstein 26%, Russia 16%, Kazakhstan 6% (1997)

**Imports:** \$770 million (1999 est.)

**Imports - commodities:** electricity, petroleum products, aluminum oxide, machinery and equipment, foodstuffs

**Imports - partners:** Netherlands 32%, Uzbekistan 29%, Switzerland 20%, Russia 9% (1997)

**Debt - external:** \$1.3 billion (1999 est.)

**Economic aid - recipient:** \$64.7 million (1995)

**Currency:** Tajikistani ruble (TJR) = 100 tanga

**Exchange rates:** Tajikistani rubles (TJR) per US\$1 - 1550 (January 2000), 998 (January 1999), 350 (January 1997), 284 (January 1996)

**Fiscal year:** calendar year

### Communications

**Telephones - main lines in use:** 263,000 (1995)

**Telephones - mobile cellular:** NA

**Telephone system:** poorly developed and not well maintained; many towns are not reached by the national network

*domestic:* cable and microwave radio relay

*international:* linked by cable and microwave radio relay to other CIS republics, and by leased connections to the Moscow international gateway switch; Dushanbe linked by Intelsat to international gateway switch in Ankara (Turkey); satellite earth stations - 1 Orbita and 2 Intelsat

**Radio broadcast stations:** AM 9, FM 6, shortwave 5 (1998)

**Radios:** 1.291 million (1991)

**Television broadcast stations:** 0 (there are, however, repeaters that relay programs from Russia, Iran, and Turkey) (1997)

**Televisions:** 860,000 (1991)

**Internet Service Providers (ISPs):** NA

### Transportation

#### Railways:

*total:* 480 km in common carrier service; does not include industrial lines (1990)

#### Highways:

*total:* 13,700 km

*paved:* 11,330 km (these roads are said to be hard-surfaced, meaning that some are paved and some are all-weather gravel surfaced)

*unpaved:* 2,370 km (1996 est.)

**Pipelines:** natural gas 400 km (1992)

**Ports and harbors:** none

**Airports:** 59 (1994 est.)

**Airports - with paved runways:**

*total:* 14

*over 3,047 m:* 1

*2,438 to 3,047 m:* 5

*1,524 to 2,437 m:* 7

*914 to 1,523 m:* 1 (1994 est.)

**Airports - with unpaved runways:**

*total:* 45

*914 to 1,523 m:* 9

*under 914 m:* 36 (1994 est.)

### Military

**Military branches:** Army, Air Force, Air Defense Forces, Presidential National Guard, Security Forces (internal and border troops)

**Military manpower - military age:** 18 years of age

**Military manpower - availability:**

*males age 15-49:* 1,529,832 (2000 est.)

**Military manpower - fit for military service:**

*males age 15-49:* 1,253,427 (2000 est.)

**Military manpower - reaching military age annually:**

*males:* 68,262 (2000 est.)

**Military expenditures - dollar figure:** \$17 million (FY97)

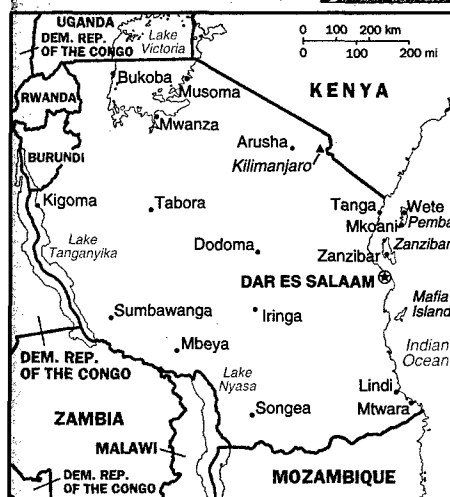
**Military expenditures - percent of GDP:** 1.8% (FY97)

### Transnational Issues

**Disputes - international:** portions of the boundary with China are indefinite; territorial dispute with Kyrgyzstan on northern boundary in Isfara Valley area

**Illicit drugs:** limited illicit cultivation of cannabis, mostly for domestic consumption; opium poppy cultivation negligible in 1998 because of government eradication program; major transshipment point for illicit drugs from Southwest Asia to Russia and Western Europe

## Tanzania



### Introduction

**Background:** Shortly after independence, Tanganyika and Zanzibar merged to form the nation of Tanzania in 1964. One-party rule came to an end in 1995 with the first democratic elections held in the country since the 1970s.

### Geography

**Location:** Eastern Africa, bordering the Indian Ocean, between Kenya and Mozambique

**Geographic coordinates:** 6 00 S, 35 00 E

**Map references:** Africa

#### Area:

*total:* 945,087 sq km

*land:* 886,037 sq km

*water:* 59,050 sq km

*note:* includes the islands of Mafia, Pemba, and Zanzibar

**Area - comparative:** slightly larger than twice the size of California

#### Land boundaries:

*total:* 3,402 km

*border countries:* Burundi 451 km, Kenya 769 km, Malawi 475 km, Mozambique 756 km, Rwanda 217 km, Uganda 396 km, Zambia 338 km

**Coastline:** 1,424 km

#### Maritime claims:

*exclusive economic zone:* 200 nm

*territorial sea:* 12 nm

**Climate:** varies from tropical along coast to temperate in highlands

**Terrain:** plains along coast; central plateau; highlands in north, south

#### Elevation extremes:

*lowest point:* Indian Ocean 0 m

*highest point:* Kilimanjaro 5,895 m

**Natural resources:** hydropower, tin, phosphates, iron ore, coal, diamonds, gemstones, gold, natural gas, nickel



## Tanzania (continued)

### Land use:

*arable land:* 3%

*permanent crops:* 1%

*permanent pastures:* 40%

*forests and woodland:* 38%

*other:* 18% (1993 est.)

**Irrigated land:** 1,500 sq km (1993 est.)

**Natural hazards:** the tsetse fly; flooding on the central plateau during the rainy season; drought

**Environment - current issues:** soil degradation; deforestation; desertification; destruction of coral reefs threatens marine habitats; recent droughts affected marginal agriculture

### Environment - international agreements:

*party to:* Biodiversity, Climate Change, Desertification, Endangered Species, Hazardous Wastes, Law of the Sea, Nuclear Test Ban, Ozone Layer Protection

*signed, but not ratified:* none of the selected agreements

**Geography - note:** Kilimanjaro is highest point in Africa

## People

**Population:** 35,306,126

*note:* estimates for this country explicitly take into account the effects of excess mortality due to AIDS; this can result in lower life expectancy, higher infant mortality and death rates, lower population and growth rates, and changes in the distribution of population by age and sex than would otherwise be expected (July 2000 est.)

### Age structure:

*0-14 years:* 45% (male 7,970,453; female 7,883,442)

*15-64 years:* 52% (male 9,110,501; female 9,325,726)

*65 years and over:* 3% (male 463,889; female 552,115) (2000 est.)

**Population growth rate:** 2.57% (2000 est.)

**Birth rate:** 40.17 births/1,000 population (2000 est.)

**Death rate:** 12.88 deaths/1,000 population (2000 est.)

**Net migration rate:** -1.59 migrant(s)/1,000 population (2000 est.)

### Sex ratio:

*at birth:* 1.03 male(s)/female

*under 15 years:* 1.01 male(s)/female

*15-64 years:* 0.98 male(s)/female

*65 years and over:* 0.84 male(s)/female

*total population:* 0.99 male(s)/female (2000 est.)

**Infant mortality rate:** 80.97 deaths/1,000 live births (2000 est.)

### Life expectancy at birth:

*total population:* 52.26 years

*male:* 51.32 years

*female:* 53.23 years (2000 est.)

**Total fertility rate:** 5.51 children born/woman (2000 est.)

### Nationality:

*noun:* Tanzanian(s)

*adjective:* Tanzanian

**Ethnic groups:** mainland - native African 99% (of which 95% are Bantu consisting of more than 130 tribes), other 1% (consisting of Asian, European, and Arab); Zanzibar - Arab, native African, mixed Arab and native African

**Religions:** mainland - Christian 45%, Muslim 35%, indigenous beliefs 20%; Zanzibar - more than 99% Muslim

**Languages:** Kiswahili or Swahili (official), Kiungu (name for Swahili in Zanzibar), English (official, primary language of commerce, administration, and higher education), Arabic (widely spoken in Zanzibar), many local languages

*note:* Kiswahili (Swahili) is the mother tongue of the Bantu people living in Zanzibar and nearby coastal Tanzania; although Kiswahili is Bantu in structure and origin, its vocabulary draws on a variety of sources, including Arabic and English, and it has become the lingua franca of central and eastern Africa; the first language of most people is one of the local languages

### Literacy:

*definition:* age 15 and over can read and write Kiswahili (Swahili), English, or Arabic

*total population:* 67.8%

*male:* 79.4%

*female:* 56.8% (1995 est.)

## Government

### Country name:

*conventional long form:* United Republic of Tanzania

*conventional short form:* Tanzania

*former:* United Republic of Tanganyika and Zanzibar

**Data code:** TZ

**Government type:** republic

**Capital:** Dar es Salaam

*note:* some government offices have been transferred to Dodoma, which is planned as the new national capital; the National Assembly now meets there on regular basis

**Administrative divisions:** 25 regions; Arusha, Dar es Salaam, Dodoma, Iringa, Kigoma, Kilimanjaro, Lindi, Mara, Mbeya, Morogoro, Mtwara, Mwanza, Pemba North, Pemba South, Pwani, Rukwa, Ruvuma, Shinyanga, Singida, Tabora, Tanga, Zanzibar Central/South, Zanzibar North, Zanzibar Urban/West, Ziwa Magharibi

*note:* Ziwa Magharibi may have been renamed Kagera

**Independence:** 26 April 1964; Tanganyika became independent 9 December 1961 (from UK-administered UN trusteeship); Zanzibar became independent 19 December 1963 (from UK); Tanganyika united with Zanzibar 26 April 1964 to form the United Republic of Tanganyika and Zanzibar; renamed United Republic of Tanzania 29 October 1964

**National holiday:** Union Day, 26 April (1964)

**Constitution:** 25 April 1977; major revisions October 1984

**Legal system:** based on English common law; judicial review of legislative acts limited to matters of

interpretation; has not accepted compulsory ICJ jurisdiction

**Suffrage:** 18 years of age; universal

### Executive branch:

*chief of state:* President Benjamin William MKAPA (since 23 November 1995); Vice President Omar Ali JUMA (since 23 November 1995); *note* - the president is both chief of state and head of government  
*head of government:* President Benjamin William MKAPA (since 23 November 1995); Vice President Omar Ali JUMA (since 23 November 1995); *note* - the president is both chief of state and head of government

*note:* Zanzibar elects a president who is head of government for matters internal to Zanzibar; Dr. Salmin AMOUR was elected to that office on 22 October 1995

*cabinet:* Cabinet ministers, including the prime minister, are appointed by the president from among the members of the National Assembly

*elections:* president and vice president elected on the same ballot by popular vote for five-year terms; election last held 29 October-19 November 1995 (next to be held 29 October 2000); prime minister appointed by the president

*election results:* percent of vote - Benjamin William MKAPA 61.8%, Augustine Lyatonga MREMA 27.8%, Ibrahim Haruna LIPUMBA 6.4%, John Momose CHEYO 4%

**Legislative branch:** unicameral National Assembly or Bunge (274 seats - 232 elected by popular vote, 37 allocated to women nominated by the president, five to members of the Zanzibar House of Representatives; members serve five-year terms); *note* - in addition to enacting laws that apply to the entire United Republic of Tanzania, the Assembly enacts laws that apply only to the mainland; Zanzibar has its own House of Representatives to make laws especially for Zanzibar (the Zanzibar House of Representatives has 50 seats, directly elected by universal suffrage to serve five-year terms)

*elections:* last held 29 October-19 November 1995 (next to be held NA October 2000)

*election results:* National Assembly: percent of vote by party - NA; seats by party - CCM 186, CUF 24, NCCR-Mageuzi 16, CHADEMA 3, UDP 3; Zanzibar House of Representatives: percent of vote by party - NA; seats by party - CCM 26, CUF 24

**Judicial branch:** Court of Appeal; High Court, judges appointed by the president

**Political parties and leaders:** Chama Cha Demokrasia na Maendeleo or CHADEMA [Bob MGKANI, chairman]; Chama Cha Mapinduzi or CCM (Revolutionary Party) [Benjamin William MKAPA]; Civic United Front or CUF [Seif Sharif HAMAD]; Democratic Party (unregistered) [Reverend MTIKLA]; National Convention for Construction and Reform or NCCR [Mabere MARANDO]; Tanzania Labor Party or TLP [Augustine Lyatonga MREMA]; Union for Multiparty Democracy or UMD [Abdullah FUNDIKIRA]; United Democratic Party or UDP [John CHEYO]

## Tanzania (continued)

**International organization participation:** ACP, AfDB, C, CCC, EADB, ECA, FAO, G-6, G-77, IAEA, IBRD, ICAO, ICFTU, ICRM, IDA, IFAD, IFC, IFRCS, ILO, IMF, IMO, Inmarsat, Intelsat, Interpol, IOC, IOM, ISO, ITU, MONUC, NAM, OAU, OPCW, SADC, UN, UNCTAD, UNESCO, UNHCR, UNIDO, UPU, WCL, WFTU, WHO, WIPO, WMO, WTO, WTrO

### Diplomatic representation in the US:

**chief of mission:** Ambassador Mustafa Salim NYANG'ANYI

**chancery:** 2139 R Street NW, Washington, DC 20008

**telephone:** [1] (202) 939-6125

**FAX:** [1] (202) 797-7408

### Diplomatic representation from the US:

**chief of mission:** Ambassador Charles R. STITH

**embassy:** 285 Toure Drive, Dar es Salaam

(temporary location)

**mailing address:** P. O. Box 9123, Dar es Salaam

**telephone:** [255] (51) 666010 through 666015

**FAX:** [255] (51) 666701

**Flag description:** divided diagonally by a yellow-edged black band from the lower hoist-side corner; the upper triangle (hoist side) is green and the lower triangle is blue

## Economy

**Economy - overview:** Tanzania is one of the poorest countries in the world. The economy is heavily dependent on agriculture, which accounts for half of GDP, provides 85% of exports, and employs 90% of the work force. Topography and climatic conditions, however, limit cultivated crops to only 4% of the land area. Industry is mainly limited to processing agricultural products and light consumer goods. The World Bank, the International Monetary Fund, and bilateral donors have provided funds to rehabilitate Tanzania's deteriorated economic infrastructure. Growth in 1991-99 has featured a pickup in industrial production and a substantial increase in output of minerals, led by gold. Natural gas exploration in the Rufiji Delta looks promising and production could start by 2002. Recent banking reforms have helped increase private sector growth and investment. Short-term economic progress also depends on curbing corruption.

**GDP - purchasing power parity** - \$23.3 billion (1999 est.)

**GDP - real growth rate:** 4% (1999 est.)

**GDP - per capita:** purchasing power parity - \$550 (1999 est.)

### GDP - composition by sector:

**agriculture:** 49%

**industry:** 17%

**services:** 34% (1996 est.)

**Population below poverty line:** 51.1% (1991 est.)

**Household income or consumption by percentage share:**

**lowest 10%:** 2.9%

**highest 10%:** 30.2% (1993)

**Inflation rate (consumer prices):** 8.8% (1999 est.)

**Labor force:** 13.495 million

**Labor force - by occupation:** agriculture 90%, industry and commerce 10% (1995 est.)

**Unemployment rate:** NA%

### Budget:

**revenues:** \$1 billion

**expenditures:** \$1.3 billion, including capital expenditures of \$NA (1999 est.)

**Industries:** primarily agricultural processing (sugar, beer, cigarettes, sisal twine), diamond and gold mining, oil refining, shoes, cement, textiles, wood products, fertilizer, salt

**Industrial production growth rate:** 8.4% (1999 est.)

**Electricity - production:** 1.7 billion kWh (1998)

**Electricity - production by source:**

**fossil fuel:** 29.41%

**hydro:** 70.59%

**nuclear:** 0%

**other:** 0% (1998)

**Electricity - consumption:** 1.625 billion kWh (1998)

**Electricity - exports:** 0 kWh (1998)

**Electricity - imports:** 44 million kWh (1998)

**Agriculture - products:** coffee, sisal, tea, cotton, pyrethrum (insecticide made from chrysanthemums), cashew nuts, tobacco, cloves (Zanzibar), corn, wheat, cassava (tapioca), bananas, fruits, vegetables; cattle, sheep, goats

**Exports:** \$828 million (f.o.b., 1999 est.)

**Exports - commodities:** coffee, manufactured goods, cotton, cashew nuts, minerals, tobacco, sisal (1996)

**Exports - partners:** India 9.8%, Germany 8.9%, Japan 7.8%, Malaysia 6.5%, Rwanda 5.2%, Netherlands 4.7% (1997)

**Imports:** \$1.44 billion (f.o.b., 1999 est.)

**Imports - commodities:** consumer goods, machinery and transportation equipment, industrial raw materials, crude oil

**Imports - partners:** South Africa 12.9%, Kenya 9.6%, UK 8.7%, Saudi Arabia 6.6%, Japan 4.9%, China 4.6% (1997)

**Debt - external:** \$7.7 billion (1999 est.)

**Economic aid - recipient:** \$963 million (1997)

**Currency:** 1 Tanzanian shilling (TSh) = 100 cents

**Exchange rates:** Tanzanian shillings (TSh) per US\$1 - 798.90 (January 2000), 744.76 (1999), 664.67 (1998), 612.12 (1997), 579.98 (1996), 574.76 (1995)

**Fiscal year:** 1 July - 30 June

## Communications

**Telephones - main lines in use:** 127,000 (1998)

**Telephones - mobile cellular:** 30,000 (1999)

**Telephone system:** fair system operating below capacity and being modernized for better service; VSAT (very small aperture terminal) system under construction

**domestic:** trunk service provided by open wire, microwave radio relay, tropospheric scatter, and fiber-optic cable; some links being made digital

**international:** satellite earth stations - 2 Intelsat (1 Indian Ocean and 1 Atlantic Ocean)

**Radio broadcast stations:** AM 12, FM 11, shortwave 2 (1998)

**Radios:** 8.8 million (1997)

**Television broadcast stations:** 3 (1999)

**Televisions:** 103,000 (1997)

**Internet Service Providers (ISPs):** 7 (1999)

## Transportation

### Railways:

**total:** 3,569 km (1995)

**narrow gauge:** 2,600 km 1,000-m gauge; 969 km 1,067-m gauge

**note:** the Tanzania-Zambia Railway Authority (TAZARA), which operates 1,860 km of 1,067-m narrow gauge track between Dar es Salaam and Kapiri Mposhi in Zambia (of which 969 km are in Tanzania and 891 km are in Zambia) is not a part of Tanzania Railways Corporation; because of the difference in gauge, this system does not connect to Tanzania Railways

### Highways:

**total:** 88,200 km

**paved:** 3,704 km

**unpaved:** 84,496 km (1996 est.)

**Waterways:** Lake Tanganyika, Lake Victoria, Lake Nyasa

**Pipelines:** crude oil 982 km

**Ports and harbors:** Bukoba, Dar es Salaam, Kigoma, Kilwa Masoko, Lindi, Mtwara, Mwanza, Pangani, Tanga, Wete, Zanzibar

### Merchant marine:

**total:** 7 ships (1,000 GRT or over) totaling 20,618 GRT/26,321 DWT

**ships by type:** cargo 2, passenger/cargo 2, petroleum tanker 2, roll-on/roll-off 1 (1999 est.)

**Airports:** 129 (1999 est.)

**Airports - with paved runways:**

**total:** 11

**over 3,047 m:** 2

**2,438 to 3,047 m:** 2

**1,524 to 2,437 m:** 5

**914 to 1,523 m:** 1

**under 914 m:** 1 (1999 est.)

**Airports - with unpaved runways:**

**total:** 118

**1,524 to 2,437 m:** 18

**914 to 1,523 m:** 65

**under 914 m:** 35 (1999 est.)

## Military

**Military branches:** Tanzanian People's Defense Force or TPDF (includes Army, Navy, and Air Force), paramilitary Police Field Force Unit, Militia

**Military manpower - availability:**

**males age 15-49:** 8,104,226 (2000 est.)

**Military manpower - fit for military service:**

**males age 15-49:** 4,690,681 (2000 est.)

**Military expenditures - dollar figure:** \$21 million (FY98/99)

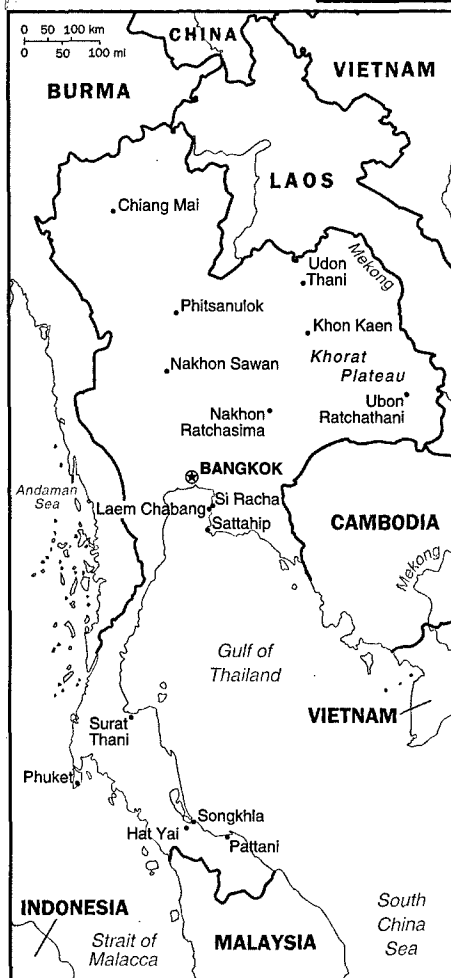
**Military expenditures - percent of GDP:** 0.2% (FY98/99)

## Transnational Issues

**Disputes - international:** dispute with Malawi over the boundary in Lake Nyasa (Lake Malawi)

**Illicit drugs:** growing role in transshipment of Southwest and Southeast Asian heroin and South American cocaine destined for European and US markets and of South Asian methaqualone bound for Southern Africa

## Thailand



## Introduction

**Background:** A unified Thai kingdom was established in the mid-14th century; it was known as Siam until 1939. Thailand is the only southeast Asian country never to have been taken over by a European power. A bloodless revolution in 1932 led to a constitutional monarchy. In alliance with Japan during World War II, Thailand became a US ally following the conflict.

## Geography

**Location:** Southeastern Asia, bordering the Andaman Sea and the Gulf of Thailand, southeast of Burma

**Geographic coordinates:** 15 00 N, 100 00 E

**Map references:** Southeast Asia

**Area:**

*total:* 514,000 sq km

*land:* 511,770 sq km

*water:* 2,230 sq km

**Area - comparative:** slightly more than twice the size of Wyoming

**Land boundaries:**

*total:* 4,863 km

**border countries:** Burma 1,800 km, Cambodia 803 km, Laos 1,754 km, Malaysia 506 km

**Coastline:** 3,219 km

**Maritime claims:**

*continental shelf:* 200-m depth or to the depth of exploitation

*exclusive economic zone:* 200 nm

*territorial sea:* 12 nm

**Climate:** tropical; rainy, warm, cloudy southwest monsoon (mid-May to September); dry, cool northeast monsoon (November to mid-March); southern isthmus always hot and humid

**Terrain:** central plain; Khorat Plateau in the east; mountains elsewhere

**Elevation extremes:**

*lowest point:* Gulf of Thailand 0 m

*highest point:* Doi Inthanon 2,576 m

**Natural resources:** tin, rubber, natural gas, tungsten, tantalum, timber, lead, fish, gypsum, lignite, fluorite, arable land

**Land use:**

*arable land:* 34%

*permanent crops:* 6%

*permanent pastures:* 2%

*forests and woodland:* 26%

*other:* 32% (1993 est.)

**Irrigated land:** 44,000 sq km (1993 est.)

**Natural hazards:** land subsidence in Bangkok area resulting from the depletion of the water table; droughts

**Environment - current issues:** air pollution from vehicle emissions; water pollution from organic and factory wastes; deforestation; soil erosion; wildlife populations threatened by illegal hunting

**Environment - international agreements:**

*party to:* Climate Change, Endangered Species, Hazardous Wastes, Marine Life Conservation, Nuclear Test Ban, Ozone Layer Protection, Tropical Timber 83, Tropical Timber 94, Wetlands signed, but not ratified: Biodiversity, Climate Change-Kyoto Protocol, Law of the Sea

**Geography - note:** controls only land route from Asia to Malaysia and Singapore

## People

**Population:** 61,230,874

*note:* estimates for this country explicitly take into account the effects of excess mortality due to AIDS; this can result in lower life expectancy, higher infant mortality and death rates, lower population and growth rates, and changes in the distribution of population by age and sex than would otherwise be expected (July 2000 est.)

**Age structure:**

*0-14 years:* 24% (male 7,386,231; female 7,107,010)  
*15-64 years:* 70% (male 21,102,363; female 21,714,411)

*65 years and over:* 6% (male 1,726,043; female 2,194,816) (2000 est.)

**Population growth rate:** 0.93% (2000 est.)

**Birth rate:** 16.86 births/1,000 population (2000 est.)

## Thailand (continued)

**Death rate:** 7.53 deaths/1,000 population (2000 est.)

**Net migration rate:** 0 migrant(s)/1,000 population (2000 est.)

**Sex ratio:**

*at birth:* 1.05 male(s)/female

*under 15 years:* 1.04 male(s)/female

*15-64 years:* 0.97 male(s)/female

*65 years and over:* 0.79 male(s)/female

*total population:* 0.97 male(s)/female (2000 est.)

**Infant mortality rate:** 31.48 deaths/1,000 live births (2000 est.)

**Life expectancy at birth:**

*total population:* 68.55 years

*male:* 65.29 years

*female:* 71.97 years (2000 est.)

**Total fertility rate:** 1.88 children born/woman (2000 est.)

**Nationality:**

*noun:* Thai (singular and plural)

*adjective:* Thai

**Ethnic groups:** Thai 75%, Chinese 14%, other 11%

**Religions:** Buddhism 95%, Muslim 3.8%, Christianity 0.5%, Hinduism 0.1%, other 0.6% (1991)

**Languages:** Thai, English (secondary language of the elite), ethnic and regional dialects

**Literacy:**

*definition:* age 15 and over can read and write

*total population:* 93.8%

*male:* 96%

*female:* 91.6% (1995 est.)

### Government

**Country name:**

*conventional long form:* Kingdom of Thailand

*conventional short form:* Thailand

**Data code:** TH

**Government type:** constitutional monarchy

**Capital:** Bangkok

**Administrative divisions:** 76 provinces (changwat, singular and plural); Amnat Charoen, Ang Thong, Buriram, Chachoengsao, Chai Nat, Chaiyaphum, Chanthaburi, Chiang Mai, Chiang Rai, Chon Buri, Chumphon, Kalasin, Kamphaeng Phet, Kanchanaburi, Khon Kaen, Krabi, Krung Thep Mahanakhon (Bangkok), Lampang, Lamphun, Loei, Lop Buri, Mae Hong Son, Maha Sarakham, Mukdahan, Nakhon Nayok, Nakhon Pathom, Nakhon Phanom, Nakhon Ratchasima, Nakhon Sawan, Nakhon Si Thammarat, Nan, Narathiwat, Nong Bua Lamphu, Nong Khai, Nonthaburi, Pathum Thani, Pattani, Phangnga, Phatthalung, Phayao, Phetchabun, Phetchaburi, Phichit, Phitsanulok, Phra Nakhon Si Ayutthaya, Phrae, Phuket, Prachin Buri, Prachuap Khiri Khan, Ranong, Ratchaburi, Rayong, Roi Et, Sa Kaeo, Sakon Nakhon, Samut Prakan, Samut Sakhon, Samut Songkhram, Sara Buri, Satun, Sing Buri, Sisaket, Songkhla, Sukhothai, Suphan Buri, Surat Thani, Surin, Tak, Trang, Trat, Ubon Ratchathani, Udon Thani, Uthai Thani, Uttaradit, Yala, Yasothorn

**Independence:** 1238 (traditional founding date; never colonized)

**National holiday:** Birthday of His Majesty the King, 5 December (1927)

**Constitution:** new constitution signed by King PHUMIPHON on 11 October 1997

**Legal system:** based on civil law system, with influences of common law; has not accepted compulsory ICJ jurisdiction

**Suffrage:** 18 years of age; universal and compulsory

**Executive branch:**

*chief of state:* King PHUMIPHON Adunyadet (since 9 June 1946)

*head of government:* Prime Minister CHUAN Likphai (since 15 November 1997)

*cabinet:* Council of Ministers

*note:* there is also a Privy Council

*elections:* none; the monarch is hereditary; prime minister designated from among the members of the House of Representatives; following a national election for the House of Representatives, the leader of the party that can organize a majority coalition usually becomes prime minister

**Legislative branch:** bicameral National Assembly or Rathasapha consists of the Senate or Wuthisapha (a 253-member appointed body which will be phased into a 200-member elected body starting in March 2000; members serve six-year terms) and the House of Representatives or Sapha Phuthaen Ratsadon (currently has 392 members, but will become a 500-member body after the next election; members elected by popular vote to serve four-year terms) *elections:* House of Representatives - last held 17 November 1996 (next scheduled to be held by 17 November 2000, but may be held earlier) *election results:* House of Representatives - percent of vote by party - NA; seats by party - NAP 125, DP 123, NDP 52, TNP 39, SAP 20, TCP 18, SP 8, LDP 4, MP 2, PDP 1

**Judicial branch:** Supreme Court (Sandika), judges appointed by the monarch

**Political parties and leaders:** Democratic Party or DP (Prachathipat Party) [CHUAN Likphai]; Liberal Democratic Party or LDP (Seri Tham) [PHINIT Charusombat]; Mass Party or MP [CHALERM Yoobamrung, SOPHON Petchsavang]; National Development Party or NDP (Chat Phattana) [KON Thappharangsi]; New Aspiration Party or NAP (Khawmwan Mai) [Gen. CHAWALIT Yongchaiyut]; Phalang Dharma Party or PDP (Phalang Tham) [CHAIWAT Sinsuwong]; Social Action Party or SAP (Kitsangkorn Party) [SUWIT Khunkitti]; Solidarity Party or SP (Ekkaphap Party) [CHAIYOT Sasomsap]; Thai Citizen's Party or TCP (Prachakon Thai) [SAMAK Sunthonwet]; Thai Nation Party or TNP (Chat Thai Party) [BANHAN Sinlapa-acha]; Thai Rak Thai Party or TRT [THAKSIN Chinnawat]

**International organization participation:** APEC, AsDB, ASEAN, CCC, CP, ESCAP, FAO, G-77, IAEA, IBRD, ICAO, ICFU, ICRM, IDA, IFAD, IFC, IFRCs, IHO, ILO, IMF, IMO, Inmarsat, Intelsat, Interpol, IOC, IOM, ISO, ITU, NAM, OAS (observer), OPCW, PCA,

UN, UNCTAD, UNESCO, UNHCR, UNIDO, UNIKOM, UNITAR, UNMIBH, UNTAET, UNU, UPU, WCL, WFTU, WHO, WIPO, WMO, WTO, WTrO

**Diplomatic representation in the US:**

*chief of mission:* Ambassador NIT Phibunsongkhram (due to leave March 2000)

*chancery:* 1024 Wisconsin Avenue NW, Washington, DC 20007

*telephone:* [1] (202) 944-3600

*FAX:* [1] (202) 944-3611

*consulate(s) general:* Chicago, Los Angeles, and New York

**Diplomatic representation from the US:**

*chief of mission:* Ambassador Richard HECKLINGER

*embassy:* 120 Wireless Road, Bangkok

*mailing address:* APO AP 96546

*telephone:* [66] (2) 205-4000

*FAX:* [66] (2) 254-2990

*consulate(s) general:* Chiang Mai

**Flag description:** five horizontal bands of red (top), white, blue (double width), white, and red

### Economy

**Economy - overview:** After enjoying the world's highest growth rate from 1985 to 1995 - averaging almost 9% annually - increased speculative pressure on Thailand's currency in 1997 led to a crisis that uncovered financial sector weaknesses and forced the government to float the baht. Long pegged at 25 to the dollar, the baht reached its lowest point of 56 to the dollar in January 1998 and the economy contracted by nearly 10% that same year. Thailand entered a recovery stage in 1999; preliminary estimates are that the economy expanded by about 4% - most forecasters expect similar growth in 2000. Beginning in 1999 the baht stabilized and inflation and interest rates began coming down. The CHUAN government has cooperated closely with the IMF and adhered to its mandated recovery program, including passage of new bankruptcy and foreclosure laws. The regional recovery boosted exports, while fiscal stimulus buoyed domestic demand. While slow progress has been made in recapitalizing the financial sector, tough measures - such as implementing a privatization plan and forcing the private sector to restructure - remain undone.

**GDP:** purchasing power parity - \$388.7 billion (1999 est.)

**GDP - real growth rate:** 4% (1999 est.)

**GDP - per capita:** purchasing power parity - \$6,400 (1999 est.)

**GDP - composition by sector:**

*agriculture:* 12%

*industry:* 39%

*services:* 49% (1997 est.)

**Population below poverty line:** 12.5% (1998 est.)

**Household income or consumption by percentage share:**

*lowest 10%:* 2.5%

*highest 10%:* 37.1% (1992)

**Inflation rate (consumer prices):** 2.4% (1999 est.)

**Labor force:** 32.6 million (1997 est.)

## Thailand (continued)

**Labor force - by occupation:** agriculture 54%, industry 15%, services 31% (1996 est.)

**Unemployment rate:** 4.5% (1998 est.)

**Budget:**

*revenues:* \$20 billion

*expenditures:* \$23 billion, including capital expenditures of \$NA (1999 est.)

**Industries:** tourism; textiles and garments, agricultural processing, beverages, tobacco, cement, light manufacturing, such as jewelry; electric appliances and components, computers and parts, integrated circuits, furniture, plastics; world's second-largest tungsten producer and third-largest tin producer

**Industrial production growth rate:** 12.6% (1999 est.)

**Electricity - production:** 85 billion kWh (1999)

**Electricity - production by source:**

*fossil fuel:* 91.44%

*hydro:* 8.56%

*nuclear:* 0%

*other:* 0% (1998)

**Electricity - consumption:** 80.293 billion kWh (1999)

**Electricity - exports:** 138 million kWh (1998)

**Electricity - imports:** 700 million kWh (1998)

**Agriculture - products:** rice, cassava (tapioca), rubber, corn, sugarcane, coconuts, soybeans

**Exports:** \$58.5 billion (f.o.b., 1999 est.)

**Exports - commodities:** computers and parts, textiles, rice

**Exports - partners:** US 22.3%, Japan 13.7%, Singapore 8.6%, Hong Kong 5.1%, Netherlands 4.0%, UK 3.9%, Malaysia 3.3%, China 3.2%, Taiwan 3.2%, Germany 2.9% (1998)

**Imports:** \$45 billion (f.o.b., 1999 est.)

**Imports - commodities:** capital goods, intermediate goods and raw materials, consumer goods, fuels

**Imports - partners:** Japan 23.6%, US 14.0%, Singapore 5.5%, Malaysia 5.1%, Taiwan 5.2%, Germany 4.2%, China 4.2%, South Korea 3.5%, Oman 2.6%, Indonesia 2.1% (1998)

**Debt - external:** \$80 billion (1999 est.)

**Economic aid - recipient:** \$1.732 billion (1995)

**Currency:** 1 baht (B) = 100 satang

**Exchange rates:** baht (B) per US\$1 - 37.349 (January 2000), 37.844 (1999), 41.359 (1998), 31.364 (1997), 25.343 (1996), 24.915 (1995)

**Fiscal year:** 1 October - 30 September

**Radio broadcast stations:** AM 204, FM 334, shortwave 6 (1999)

**Radios:** 13.96 million (1997)

**Television broadcast stations:** 5 (all in Bangkok; plus 131 repeaters) (1997)

**Televisions:** 15.19 million (1997)

**Internet Service Providers (ISPs):** 13 (1999)

## Transportation

**Railways:**

*total:* 3,940 km

*narrow gauge:* 3,940 km 1,000-m gauge (99 km double track)

**Highways:**

*total:* 64,600 km

*paved:* 62,985 km

*unpaved:* 1,615 km (1996 est.)

**Waterways:** 3,999 km principal waterways; 3,701 km with navigable depths of 0.9 m or more throughout the year; numerous minor waterways navigable by shallow-draft native craft

**Pipelines:** petroleum products 67 km; natural gas 350 km

**Ports and harbors:** Bangkok, Laem Chabang, Pattani, Phuket, Sattahip, Si Racha, Songkhla

**Merchant marine:**

*total:* 299 ships (1,000 GRT or over) totaling 1,834,809 GRT/2,949,558 DWT

*ships by type:* bulk 39, cargo 135, chemical tanker 3, combination bulk 1, container 13, liquefied gas 19, multi-functional large load carrier 3, passenger 1, petroleum tanker 63, refrigerated cargo 13, roll-on/roll-off 2, short-sea passenger 2, specialized tanker 5 (1999 est.)

**Airports:** 106 (1999 est.)

**Airports - with paved runways:**

*total:* 56

*over 3,047 m:* 6

*2,438 to 3,047 m:* 11

*1,524 to 2,437 m:* 17

*914 to 1,523 m:* 18

*under 914 m:* 4 (1999 est.)

**Airports - with unpaved runways:**

*total:* 50

*1,524 to 2,437 m:* 1

*914 to 1,523 m:* 16

*under 914 m:* 33 (1999 est.)

**Heliports:** 3 (1999 est.)

## Military

**Military branches:** Royal Thai Army, Royal Thai Navy (includes Royal Thai Marine Corps), Royal Thai Air Force, Paramilitary Forces

**Military manpower - military age:** 18 years of age

**Military manpower - availability:**

*males age 15-49:* 17,621,080 (2000 est.)

**Military manpower - fit for military service:**

*males age 15-49:* 10,603,857 (2000 est.)

**Military manpower - reaching military age annually:**

*males:* 580,014 (2000 est.)

**Military expenditures - dollar figure:** \$2.075 billion (FY97/98)

**Military expenditures - percent of GDP:** 1.3% (FY97/98)

## Transnational Issues

**Disputes - international:** parts of the border with Laos are indefinite; maritime boundary with Vietnam resolved, August 1997; parts of border with Cambodia are indefinite; maritime boundary with Cambodia not clearly defined; sporadic conflict with Burma over alignment of border

**Illicit drugs:** a minor producer of opium, heroin, and marijuana; major illicit transit point for heroin en route to the international drug market from Burma and Laos; eradication efforts have reduced the area of cannabis cultivation and shifted some production to neighboring countries; opium poppy cultivation has been reduced by eradication efforts; also a drug money-laundering center; minor role in amphetamine production for regional consumption; increasing indigenous abuse of methamphetamines and heroin

## Communications

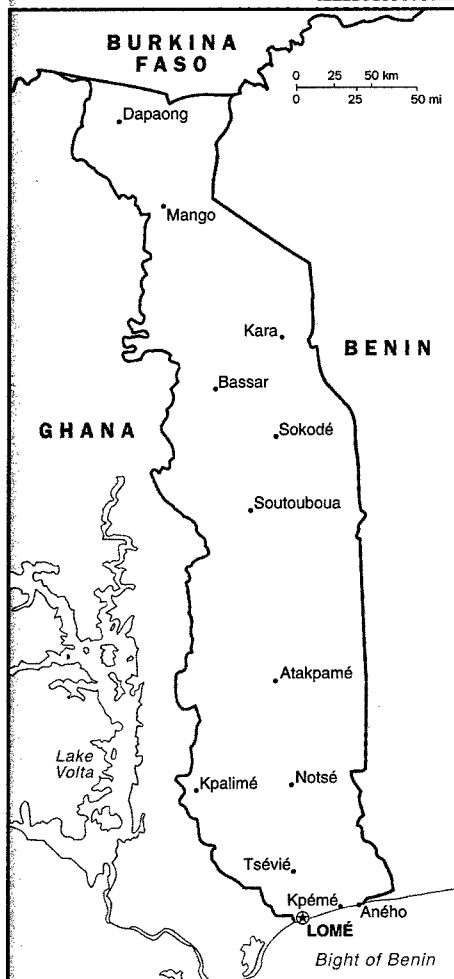
**Telephones - main lines in use:** 5.4 million (1998)

**Telephones - mobile cellular:** 2.3 million (1998)

**Telephone system:** service to general public adequate, but investment in technological upgrades reduced by recession; bulk of service to government activities provided by multichannel cable and microwave radio relay network

*domestic:* microwave radio relay and multichannel cable; domestic satellite system being developed  
*international:* satellite earth stations - 2 Intelsat (1 Indian Ocean and 1 Pacific Ocean)

## Togo



### Introduction

**Background:** French Togoland became Togo in 1960. Despite the facade of multiparty rule instituted in the early 1990s, the government continues to be dominated by the military, which has maintained its power almost continuously since 1967.

### Geography

**Location:** Western Africa, bordering the Bight of Benin, between Benin and Ghana

**Geographic coordinates:** 8 00 N, 1 10 E

**Map references:** Africa

#### Area:

**total:** 56,785 sq km

**land:** 54,385 sq km

**water:** 2,400 sq km

**Area - comparative:** slightly smaller than West Virginia

#### Land boundaries:

**total:** 1,647 km

**border countries:** Benin 644 km, Burkina Faso 126 km, Ghana 877 km

**Coastline:** 56 km

#### Maritime claims:

**exclusive economic zone:** 200 nm

**territorial sea:** 30 nm

**Climate:** tropical; hot, humid in south; semiarid in north

**Terrain:** gently rolling savanna in north; central hills; southern plateau; low coastal plain with extensive lagoons and marshes

#### Elevation extremes:

**lowest point:** Atlantic Ocean 0 m

**highest point:** Mont Agou 986 m

**Natural resources:** phosphates, limestone, marble, arable land

#### Land use:

**arable land:** 38%

**permanent crops:** 7%

**permanent pastures:** 4%

**forests and woodland:** 17%

**other:** 34% (1993 est.)

**Irrigated land:** 70 sq km (1993 est.)

**Natural hazards:** hot, dry harmattan wind can reduce visibility in north during winter; periodic droughts

**Environment - current issues:** deforestation attributable to slash-and-burn agriculture and the use of wood for fuel; recent droughts affecting agriculture

#### Environment - international agreements:

**party to:** Biodiversity, Climate Change, Desertification, Endangered Species, Law of the Sea, Marine Dumping, Nuclear Test Ban, Ozone Layer Protection, Ship Pollution, Tropical Timber 83, Tropical Timber 94, Wetlands  
**signed, but not ratified:** none of the selected agreements

### People

**Population:** 5,018,502

**note:** estimates for this country explicitly take into account the effects of excess mortality due to AIDS; this can result in lower life expectancy, higher infant mortality and death rates, lower population and growth rates, and changes in the distribution of population by age and sex than would otherwise be expected (July 2000 est.)

#### Age structure:

**0-14 years:** 46% (male 1,161,610; female 1,153,877)

**15-64 years:** 51% (male 1,254,437; female 1,327,306)

**65 years and over:** 3% (male 53,101; female 68,171) (2000 est.)

**Population growth rate:** 2.7% (2000 est.)

**Birth rate:** 38.02 births/1,000 population (2000 est.)

**Death rate:** 11.18 deaths/1,000 population (2000 est.)

**Net migration rate:** 0.16 migrant(s)/1,000 population (2000 est.)

#### Sex ratio:

**at birth:** 1.03 male(s)/female

**under 15 years:** 1.01 male(s)/female

**15-64 years:** 0.95 male(s)/female

**65 years and over:** 0.78 male(s)/female

**total population:** 0.97 male(s)/female (2000 est.)

**Infant mortality rate:** 71.55 deaths/1,000 live births (2000 est.)

#### Life expectancy at birth:

**total population:** 54.69 years

**male:** 52.75 years

**female:** 56.7 years (2000 est.)

**Total fertility rate:** 5.5 children born/woman (2000 est.)

#### Nationality:

**noun:** Togolese (singular and plural)

**adjective:** Togolese

**Ethnic groups:** native African (37 tribes; largest and most important are Ewe, Mina, and Kabre) 99%, European and Syrian-Lebanese less than 1%

**Religions:** indigenous beliefs 70%, Christian 20%, Muslim 10%

**Languages:** French (official and the language of commerce), Ewe and Mina (the two major African languages in the south), Kabye (sometimes spelled Kabiye) and Dagomba (the two major African languages in the north)

#### Literacy:

**definition:** age 15 and over can read and write

**total population:** 51.7%

**male:** 67%

**female:** 37% (1995 est.)

### Government

#### Country name:

**conventional long form:** Togolese Republic

**conventional short form:** Togo

**local long form:** Republique Togolaise

**local short form:** none

**former:** French Togoland

**Data code:** TO

**Government type:** republic under transition to multiparty democratic rule

**Capital:** Lome

**Administrative divisions:** 5 regions (regions, singular - region); De La Kara, Des Plateaux, Des Savanes, Du Centre, Maritime

**Independence:** 27 April 1960 (from French-administered UN trusteeship)

**National holiday:** Independence Day, 27 April (1960)

**Constitution:** multiparty draft constitution approved by High Council of the Republic 1 July 1992; adopted by public referendum 27 September 1992

**Legal system:** French-based court system

**Suffrage:** NA years of age; universal adult

#### Executive branch:

**chief of state:** President Gen. Gnassingbe EYADEMA (since 14 April 1967)

**head of government:** Prime Minister Eugene Koffi ADOBOLI (since NA May 1999)

**cabinet:** Council of Ministers appointed by the president and the prime minister

**elections:** president elected by popular vote for a five-year term; election last held 21 June 1998 (next to be held NA 2003); prime minister appointed by the president

## Togo (continued)

**election results:** Gnassingbe EYADEMA reelected president; percent of vote - Gnassingbe EYADEMA 52.13%, Gilchrist OLYMPIO 34.12%, other 13.75%  
**Legislative branch:** unicameral National Assembly (81 seats; members are elected by popular vote to serve five-year terms)

**elections:** last held 21 March 1999 (next due to be held NA 2004)

**election results:** percent of vote by party - NA; seats by party - RPT 77, independents 2, vacant 2  
**note:** Togo's main opposition parties boycotted the election because of EYADEMA's alleged manipulation of 1998 presidential polling; since March of 1999, opposition parties have entered into negotiations with the president over the establishment of an independent electoral commission and a new round of legislative elections for sometime in 2000  
**Judicial branch:** Court of Appeal or Cour d'Appel; Supreme Court or Cour Supreme

**Political parties and leaders:** Action Committee for Renewal or CAR [Yawovi AGBOYIBO]; Coordination des Forces Nouvelles or CFN [Joseph KOFFIGO]; Democratic Convention of African Peoples or CDPA [Leopold GNININVI]; Party for Democracy and Renewal or PDR [Zarifou AYEVA]; Patriotic Pan-African Convergence or CPP [Edem KODJO]; Rally of the Togolese People or RPT [President Gen. Gnassingbe EYADEMA]; Union of Forces for Change or UFC [Gilchrist OLYMPIO (in exile), Jeane-Pierre FABRE, general secretary in Togo]; Union of Independent Liberals or ULI [Jacques AMOUZO]  
**note:** Rally of the Togolese People or RPT, led by President EYADEMA, was the only party until the formation of multiple parties was legalized 12 April 1991

**International organization participation:** ACCT, ACP, AfDB, CCC, ECA, ECOWAS, Entente, FAO, FZ, G-77, IBRD, ICAO, ICC, ICFTU, ICRM, IDA, IFAD, IFC, IFRCS, ILO, IMF, IMO, Intelsat, Interpol, IOC, ITU, MINURSO, MIPONUH, NAM, OAU, OIC, OPCW, UN, UNCTAD, UNESCO, UNIDO, UPU, WADB, WAEMU, WCL, WFTU, WHO, WIPO, WMO, WToO, WTrO

### Diplomatic representation in the US:

**chief of mission:** Ambassador Akoussoulelov BODJONA

**chancery:** 2208 Massachusetts Avenue NW, Washington, DC 20008

**telephone:** [1] (202) 234-4212

**FAX:** [1] (202) 232-3190

### Diplomatic representation from the US:

**chief of mission:** Ambassador Brenda Brown SCHOONOVER

**embassy:** Rue Pelletier Caventou and Rue Vauban, Lome

**mailing address:** B. P. 852, Lome

**telephone:** [228] 21 77 17, 21 29 91 through 21 29 94

**FAX:** [228] 21 79 52

**Flag description:** five equal horizontal bands of green (top and bottom) alternating with yellow; there is a white five-pointed star on a red square in the upper hoist-side corner; uses the popular pan-African colors of Ethiopia

## Economy

**Economy - overview:** This small sub-Saharan economy is heavily dependent on both commercial and subsistence agriculture, which provides employment for 65% of the labor force. Cocoa, coffee, and cotton together generate about 30% of export earnings. Togo is self-sufficient in basic foodstuffs when harvests are normal, with occasional regional supply difficulties. In the industrial sector, phosphate mining is by far the most important activity, although it has suffered from the collapse of world phosphate prices and increased foreign competition. Togo serves as a regional commercial and trade center. The government's decade-long effort, supported by the World Bank and the IMF, to implement economic reform measures, encourage foreign investment, and bring revenues in line with expenditures has stalled. Political unrest, including private and public sector strikes throughout 1992 and 1993, jeopardized the reform program, shrunk the tax base, and disrupted vital economic activity. The 12 January 1994 devaluation of the currency by 50% provided an important impetus to renewed structural adjustment; these efforts were facilitated by the end of strife in 1994 and a return to overt political calm. Progress depends on following through on privatization, increased openness in government financial operations (to accommodate increased social service outlays), and possible downsizing of the military, on which the regime has depended to stay in place. Lack of aid, along with depressed cocoa prices, generated a 1% fall in GDP in 1998, with growth resuming in 1999. Assuming no deterioration of the political atmosphere, growth should rise to 5% a year in 2000-01.

**GDP:** purchasing power parity - \$8.6 billion (1999 est.)

**GDP - real growth rate:** 4% (1999 est.)

**GDP - per capita:** purchasing power parity - \$1,700 (1999 est.)

### GDP - composition by sector:

**agriculture:** 42%

**industry:** 21%

**services:** 37% (1997)

**Population below poverty line:** 32% (1987-89 est.)

### Household income or consumption by percentage share:

**lowest 10%:** NA%

**highest 10%:** NA%

**Inflation rate (consumer prices):** 3% (1999 est.)

**Labor force:** 1.538 million (1993 est.)

**Labor force - by occupation:** agriculture 65%, industry 5%, services 30% (1998 est.)

**Unemployment rate:** NA%

### Budget:

**revenues:** \$232 million

**expenditures:** \$252 million, including capital expenditures of \$NA (1997 est.)

**Industries:** phosphate mining, agricultural processing, cement; handicrafts, textiles, beverages

**Industrial production growth rate:** NA%

**Electricity - production:** 90 million kWh (1998)

### Electricity - production by source:

**fossil fuel:** 93.33%

**hydro:** 6.67%

**nuclear:** 0%

**other:** 0% (1998)

**Electricity - consumption:** 434 million kWh (1998)

**Electricity - exports:** 0 kWh (1998)

**Electricity - imports:** 350 million kWh (1998)

**note:** imports electricity from Ghana

**Agriculture - products:** coffee, cocoa, cotton, yams, cassava (tapioca), corn, beans, rice, millet, sorghum; livestock; fish

**Exports:** \$400 million (f.o.b., 1999)

**Exports - commodities:** cotton, phosphates, coffee, cocoa

**Exports - partners:** Canada, Philippines, Ghana, France (1998)

**Imports:** \$450 million (f.o.b., 1999)

**Imports - commodities:** machinery and equipment, foodstuffs, petroleum products

**Imports - partners:** Ghana, France, Cote d'Ivoire, China (1998)

**Debt - external:** \$1.3 billion (1997)

**Economic aid - recipient:** \$201.1 million (1995)

**Currency:** 1 Communaute Financiere Africaine franc (CFAF) = 100 centimes

**Exchange rates:** Communaute Financiere Africaine francs (CFAF) per US\$1 - 647.25 (January 2000), 615.70 (1999) 589.95 (1998), 583.67 (1997), 511.55 (1996), 499.15 (1995)

**note:** since 1 January 1999, the CFAF is pegged to the euro at a rate of 655.957 CFA francs per euro

**Fiscal year:** calendar year

## Communications

**Telephones - main lines in use:** 22,000 (1995)

**Telephones - mobile cellular:** NA

**Telephone system:** fair system based on network of microwave radio relay routes supplemented by open-wire lines and cellular system

**domestic:** microwave radio relay and open-wire lines for conventional system; cellular system has capacity of 10,000 telephones

**international:** satellite earth stations - 1 Intelsat (Atlantic Ocean) and 1 Symphonie

**Radio broadcast stations:** AM 2, FM 9, shortwave 4 (1998)

**Radios:** 940,000 (1997)

**Television broadcast stations:** 3 (plus two repeaters) (1997)

**Televisions:** 73,000 (1997)

**Internet Service Providers (ISPs):** 1 (1999)

## Transportation

### Railways:

**total:** 525 km (1995)

**narrow gauge:** 525 km 1.000-m gauge

### Highways:

**total:** 7,520 km

**paved:** 2,376 km

**unpaved:** 5,144 km (1996 est.)

**Waterways:** 50 km Mono river

## Togo (continued)

**Ports and harbors:** Kpeme, Lome

**Merchant marine:**

*total:* 2 ships (1,000 GRT or over) totaling 56,332

GRT/97,443 DWT

*ships by type:* bulk 1, cargo 1 (1999 est.)

**Airports:** 9 (1999 est.)

**Airports - with paved runways:**

*total:* 2

2,438 to 3,047 m: 2 (1999 est.)

**Airports - with unpaved runways:**

*total:* 7

914 to 1,523 m: 5

under 914 m: 2 (1999 est.)

### Military

**Military branches:** Army, Navy, Air Force, Gendarmerie

**Military manpower - availability:**

*males age 15-49:* 1,131,451 (2000 est.)

**Military manpower - fit for military service:**

*males age 15-49:* 593,589 (2000 est.)

**Military expenditures - dollar figure:** \$27 million (FY96)

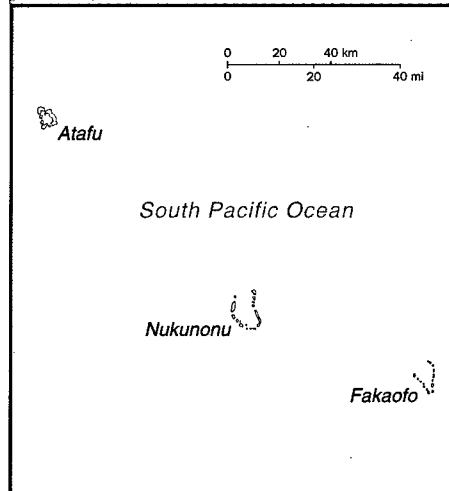
**Military expenditures - percent of GDP:** 2% (FY96)

### Transnational Issues

**Disputes - international:** none

**Illicit drugs:** transit hub for Nigerian heroin and cocaine traffickers

## Tokelau (territory of New Zealand)



### Introduction

**Background:** Originally settled by Polynesian emigrants from surrounding island groups, the Tokelau Islands were made a British protectorate in 1889. They were transferred to New Zealand administration in 1925.

### Geography

**Location:** Oceania, group of three islands in the South Pacific Ocean, about one-half of the way from Hawaii to New Zealand

**Geographic coordinates:** 9 00 S, 172 00 W

**Map references:** Oceania

**Area:**

*total:* 10 sq km

*land:* 10 sq km

*water:* 0 sq km

**Area - comparative:** about 17 times the size of The Mall in Washington, DC

**Land boundaries:** 0 km

**Coastline:** 101 km

**Maritime claims:**

*exclusive economic zone:* 200 nm

*territorial sea:* 12 nm

**Climate:** tropical; moderated by trade winds (April to November)

**Terrain:** low-lying coral atolls enclosing large lagoons

**Elevation extremes:**

*lowest point:* Pacific Ocean 0 m

*highest point:* unnamed location 5 m

**Natural resources:** NEGL

**Land use:**

*arable land:* 0% (soil is thin and infertile)

*permanent crops:* 0%

*permanent pastures:* 0%

*forests and woodland:* 0%

*other:* 100% (1993 est.)

**Irrigated land:** NA sq km

**Natural hazards:** lies in Pacific typhoon belt

**Environment - current issues:** very limited natural resources and overcrowding are contributing to emigration to New Zealand

### People

**Population:** 1,458 (July 2000 est.)

**Age structure:**

*0-14 years:* NA

*15-64 years:* NA

*65 years and over:* NA

**Population growth rate:** -0.89% (2000 est.)

**Birth rate:** NA births/1,000 population

**Death rate:** NA deaths/1,000 population

**Net migration rate:** NA migrant(s)/1,000 population

**Infant mortality rate:** NA deaths/1,000 live births

**Life expectancy at birth:**

*total population:* NA years

*male:* NA years

*female:* NA years

**Total fertility rate:** NA children born/woman

**Nationality:**

*noun:* Tokelauan(s)

*adjective:* Tokelauan

**Ethnic groups:** Polynesian

**Religions:** Congregational Christian Church 70%, Roman Catholic 28%, other 2%

*note:* on Atafu, all Congregational Christian Church of Samoa; on Nukunonu, all Roman Catholic; on Fakaofu, both denominations, with the Congregational Christian Church predominant

**Languages:** Tokelauan (a Polynesian language), English

### Government

**Country name:**

*conventional long form:* none

*conventional short form:* Tokelau

**Data code:** TL

**Dependency status:** territory of New Zealand;

*note -* Tokelauans are drafting a constitution, developing institutions and patterns of self-government as Tokelau moves toward free association with Wellington

**Government type:** NA

**Capital:** none; each atoll has its own administrative center

**Administrative divisions:** none (territory of New Zealand)

**Independence:** none (territory of New Zealand)

**National holiday:** Waitangi Day, 6 February (1840) (Treaty of Waitangi established British sovereignty over New Zealand)

**Constitution:** administered under the Tokelau Islands Act of 1948, as amended in 1970

**Legal system:** British and local statutes

**Suffrage:** 21 years of age; universal

**Executive branch:**

*chief of state:* Queen ELIZABETH II (since 6 February 1952); the UK and New Zealand are represented by Administrator Lindsay WATT (since NA March 1993)

*head of government:* Aliki Faipule FALIMATEAO (since NA 1997)



## Tokelau (continued)

**cabinet:** the Council of Faipule, consisting of three elected leaders, one from each atoll; functions as a cabinet

**elections:** none; the monarch is hereditary; administrator appointed by the Minister of Foreign Affairs and Trade in New Zealand; the head of government is chosen from the Council of Faipule and serves a one-year term

**Legislative branch:** unicameral General Fono (45 seats - 15 from each of the three atolls; members chosen by each atoll's Council of Elders or Taupulega to serve three-year terms); note - the Tokelau Amendment Act of 1996 confers legislative power on the General Fono

**Judicial branch:** Supreme Court in New Zealand exercises civil and criminal jurisdiction

**Political parties and leaders:** none

**International organization participation:** SPC, WHO (associate)

**Diplomatic representation in the US:** none (territory of New Zealand)

**Diplomatic representation from the US:** none (territory of New Zealand)

**Flag description:** the flag of New Zealand is used

### Economy

**Economy - overview:** Tokelau's small size (three villages), isolation, and lack of resources greatly restrain economic development and confine agriculture to the subsistence level. The people must rely on aid from New Zealand to maintain public services, annual aid being substantially greater than GDP. The principal sources of revenue come from sales of copra, postage stamps, souvenir coins, and handicrafts. Money is also remitted to families from relatives in New Zealand.

**GDP:** purchasing power parity - \$1.5 million (1993 est.)

**GDP - real growth rate:** NA%

**GDP - per capita:** purchasing power parity - \$1,000 (1993 est.)

**GDP - composition by sector:**

*agriculture:* NA%

*industry:* NA%

*services:* NA%

**Population below poverty line:** NA%

**Household income or consumption by percentage share:**

*lowest 10%:* NA%

*highest 10%:* NA%

**Inflation rate (consumer prices):** NA%

**Labor force:** NA

**Unemployment rate:** NA%

**Budget:**

*revenues:* \$430,830

*expenditures:* \$2.8 million, including capital expenditures of \$37,300 (1987 est.)

**Industries:** small-scale enterprises for copra production, wood work, plaited craft goods; stamps, coins; fishing

**Industrial production growth rate:** NA%

**Electricity - production:** NA kWh

**Electricity - production by source:**

*fossil fuel:* NA%

*hydro:* NA%

*nuclear:* NA%

*other:* NA%

**Electricity - consumption:** NA kWh

**Electricity - exports:** NA kWh

**Electricity - imports:** NA kWh

**Agriculture - products:** coconuts, copra, breadfruit, papayas, bananas; pigs, poultry, goats

**Exports:** \$98,000 (f.o.b., 1983)

**Exports - commodities:** stamps, copra, handicrafts

**Exports - partners:** NZ

**Imports:** \$323,400 (c.i.f., 1983)

**Imports - commodities:** foodstuffs, building materials, fuel

**Imports - partners:** NZ

**Debt - external:** \$0

**Economic aid - recipient:** \$3.8 million (1995)

**Currency:** 1 New Zealand dollar (NZ\$) = 100 cents

**Exchange rates:** New Zealand dollars (NZ\$) per US\$1 - 1.9451 (January 2000), 1.8886 (1999), 1.8632 (1998), 1.5083 (1997), 1.4543 (1996), 1.5235 (1995)

**Fiscal year:** 1 April - 31 March

### Communications

**Telephones - main lines in use:** NA

**Telephones - mobile cellular:** 0 (1999)

**Telephone system:**

*domestic:* radiotelephone service between islands

*international:* radiotelephone service to Samoa;

government-regulated telephone service (TeleTok), with 3 satellite earth stations, established in 1997

**Radio broadcast stations:** AM NA, FM NA, shortwave NA

*note:* each atoll has a radio broadcast station of unknown type that broadcasts shipping and weather reports (1998)

**Radios:** 1,000 (1997)

**Television broadcast stations:** NA

**Televisions:** 0 (1997)

**Internet Service Providers (ISPs):** NA

### Transportation

**Railways:** 0 km

**Highways:**

*total:* NA km

*paved:* NA km

*unpaved:* NA km

**Ports and harbors:** none; offshore anchorage only

**Merchant marine:** none (1999 est.)

**Airports:** none; lagoon landings by amphibious aircraft from Samoa

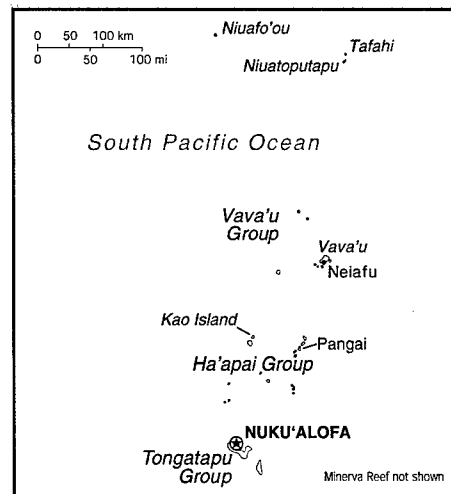
### Military

**Military - note:** defense is the responsibility of New Zealand

### Transnational Issues

**Disputes - international:** none

## Tonga



### Introduction

**Background:** The archipelago of "The Friendly Islands" was united into a Polynesian kingdom in 1845. It became a constitutional monarchy in 1875 and a British protectorate in 1900. Tonga acquired its independence in 1970 and became a member of the Commonwealth of Nations. It remains the only monarchy in the Pacific.

### Geography

**Location:** Oceania, archipelago in the South Pacific Ocean, about two-thirds of the way from Hawaii to New Zealand

**Geographic coordinates:** 20 00 S, 175 00 W

**Map references:** Oceania

**Area:**

*total:* 748 sq km

*land:* 718 sq km

*water:* 30 sq km

**Area - comparative:** four times the size of Washington, DC

**Land boundaries:** 0 km

**Coastline:** 419 km

**Maritime claims:**

*continental shelf:* 200-m depth or to the depth of exploitation

*exclusive economic zone:* 200 nm

*territorial sea:* 12 nm

**Climate:** tropical; modified by trade winds; warm season (December to May), cool season (May to December)

**Terrain:** most islands have limestone base formed from uplifted coral formation; others have limestone overlying volcanic base

**Elevation extremes:**

*lowest point:* Pacific Ocean 0 m

*highest point:* unnamed location on Kao Island 1,033 m

**Natural resources:** fish, fertile soil

## Tonga (continued)

### Land use:

arable land: 24%  
 permanent crops: 43%  
 permanent pastures: 6%  
 forests and woodland: 11%  
 other: 16% (1993 est.)

**Irrigated land:** NA sq km

**Natural hazards:** cyclones (October to April); earthquakes and volcanic activity on Fonuafo'ou

**Environment - current issues:** deforestation results as more and more land is being cleared for agriculture and settlement; some damage to coral reefs from starfish and indiscriminate coral and shell collectors; overhunting threatens native sea turtle populations

### Environment - international agreements:

party to: Biodiversity, Climate Change, Desertification, Law of the Sea, Marine Life Conservation, Nuclear Test Ban, Ozone Layer Protection, Ship Pollution

signed, but not ratified: none of the selected agreements

**Geography - note:** archipelago of 170 islands (36 inhabited)

## People

**Population:** 102,321 (July 2000 est.)

### Age structure:

0-14 years: 41.52% (male 21,633; female 20,850)  
 15-64 years: 54.43% (male 27,419; female 28,274)  
 65 years and over: 4.05% (male 1,877; female 2,268) (2000 est.)

**Population growth rate:** 1.91% (2000 est.)

**Birth rate:** 24.92 births/1,000 population (2000 est.)

**Death rate:** 5.86 deaths/1,000 population (2000 est.)

**Net migration rate:** 0 migrant(s)/1,000 population (2000 est.)

### Sex ratio:

at birth: 1.05 male(s)/female  
 under 15 years: 1.04 male(s)/female  
 15-64 years: 0.97 male(s)/female  
 65 years and over: 0.83 male(s)/female  
 total population: 0.99 male(s)/female (2000 est.)

**Infant mortality rate:** 14.45 deaths/1,000 live births (2000 est.)

### Life expectancy at birth:

total population: 67.94 years  
 male: 65.54 years  
 female: 70.45 years (2000 est.)

**Total fertility rate:** 3.2 children born/woman (2000 est.)

### Nationality:

noun: Tongan(s)  
 adjective: Tongan

**Ethnic groups:** Polynesian, Europeans about 300

**Religions:** Christian (Free Wesleyan Church claims over 30,000 adherents)

**Languages:** Tongan, English

### Literacy:

definition: can read and write Tongan and/or English  
 total population: 98.5%

male: 98.4%  
 female: 98.7% (1996 est.)

## Government

### Country name:

conventional long form: Kingdom of Tonga

conventional short form: Tonga

former: Friendly Islands

**Data code:** TN

**Government type:** hereditary constitutional monarchy

**Capital:** Nuku'alofa

**Administrative divisions:** three island groups; Ha'apai, Tongatapu, Vava'u

**Independence:** 4 June 1970 (emancipation from UK protectorate)

**National holiday:** Emancipation Day, 4 June (1970)

**Constitution:** 4 November 1875, revised 1 January 1967

**Legal system:** based on English law

**Suffrage:** 21 years of age; universal

### Executive branch:

chief of state: King Taufa'ahau TUPOU IV (since 16 December 1965)

head of government: Prime Minister Baron VAEA (since 22 August 1991) and Deputy Prime Minister S. Langi KAVALIKU (since 22 August 1991)

cabinet: Cabinet appointed by the monarch

note: there is also a Privy Council that consists of the monarch and the Cabinet

elections: none; the monarch is hereditary; prime minister and deputy prime minister appointed for life by the monarch

### Legislative branch:

unicameral Legislative Assembly or Fale Alea (30 seats - 12 reserved for cabinet ministers sitting ex officio, nine for nobles selected by the country's 33 nobles, and nine elected by popular vote; members serve three-year terms)  
 elections: last held NA March 1999 (next to be held NA 2002)

election results: percent of vote - pro-democratic 40%; seats - pro-democratic 5, traditionalist 4

**Judicial branch:** Supreme Court, judges are appointed by the monarch; Privy Council with the addition of the chief justice of the Supreme Court sits as the Court of Appeal

**Political parties and leaders:** Human Rights and Democracy Movement [Huliki WATAB, chairman, Viliami FUKOFUKA, president, 'Akilisi POHIVA, vice president]

**International organization participation:** ACP, AsDB, C, ESCAP, FAO, G-77, IBRD, ICAO, ICFTU, ICRM, IDA, IFAD, IFC, IFRC, IHO, IMF, Intelsat (nonsignatory user), Interpol, IOC, ITU, Sparteca, SPC, SPF, UN, UNCTAD, UNESCO, UNIDO, UPU, WHO, WMO, WTrO (applicant)

**Diplomatic representation in the US:** Tonga does not have an embassy in the US; Ambassador Akosita FINEANGANOFO, resides in London; address: Embassy of the Kingdom of Tonga, c/o Tonga High Commission, 36 Molyneux Street, London W1H 6AB,

telephone [44] (171) 724-5828, FAX [44] (171) 723-9074

consulate(s) general: San Francisco

**Diplomatic representation from the US:** the US does not have an embassy in Tonga; the ambassador to Fiji is accredited to Tonga

**Flag description:** red with a bold red cross on a white rectangle in the upper hoist-side corner

## Economy

**Economy - overview:** The economy's base is agriculture, which contributes 30% to GDP. Squash, coconuts, bananas, and vanilla beans are the main crops, and agricultural exports make up two-thirds of total exports. The country must import a high proportion of its food, mainly from New Zealand. The industrial sector accounts for only 10% of GDP. Tourism is the primary source of hard currency earnings. The country remains dependent on sizable external aid and remittances to offset its trade deficit. The government is emphasizing the development of the private sector, especially the encouragement of investment.

**GDP:** purchasing power parity - \$238 million (1998 est.)

**GDP - real growth rate:** -0.3% (1998 est.)

**GDP - per capita:** purchasing power parity - \$2,200 (1998 est.)

### GDP - composition by sector:

agriculture: 30%

industry: 10%

services: 60% (1997)

**Population below poverty line:** NA%

**Household income or consumption by percentage share:**

lowest 10%: NA%

highest 10%: NA%

**Inflation rate (consumer prices):** 3.2% (1998 est.)

**Labor force:** 36,665 (1994)

**Labor force - by occupation:** agriculture 65% (1997 est.)

**Unemployment rate:** 11.8% (FY93/94)

### Budget:

revenues: \$49 million

expenditures: \$120 million, including capital expenditures of \$75 million (FY96/97 est.)

**Industries:** tourism, fishing

**Industrial production growth rate:** 1.9% (FY95/96)

**Electricity - production:** 35 million kWh (1998)

**Electricity - production by source:**

fossil fuel: 100%

hydro: 0%

nuclear: 0%

other: 0% (1998)

**Electricity - consumption:** 33 million kWh (1998)

**Electricity - exports:** 0 kWh (1998)

**Electricity - imports:** 0 kWh (1998)

**Agriculture - products:** squash, coconuts, copra, bananas, vanilla beans, cocoa, coffee, ginger, black pepper; fish

**Exports:** \$8 million (f.o.b., 1998)

**Exports - commodities:** squash, fish, vanilla beans

## Tonga (continued)

**Exports - partners:** Japan 53%, US 18%, NZ 6%, Australia 6% (1997 est.)  
**Imports:** \$69 million (f.o.b., 1998)  
**Imports - commodities:** foodstuffs, machinery and transport equipment, fuels, chemicals  
**Imports - partners:** NZ 30%, Australia 19%, US 11%, UK 11%, Japan 3% (1997 est.)  
**Debt - external:** \$62 million (1998)  
**Economic aid - recipient:** \$38.8 million (1995)  
**Currency:** 1 pa'anga (T\$) = 100 seniti  
**Exchange rates:** pa'anga (T\$) per US\$1 - 1.6250 (November 1999), 1.4921 (1998), 1.2635 (1997), 1.2323 (1996), 1.2709 (1995)  
**Fiscal year:** 1 July - 30 June

### Communications

**Telephones - main lines in use:** 7,000 (1995)  
**Telephones - mobile cellular:** 114 (1995)  
**Telephone system:**  
*domestic:* NA  
*international:* satellite earth station - 1 Intelsat (Pacific Ocean)  
**Radio broadcast stations:** AM 1, FM 2, shortwave 1 (1998)  
**Radios:** 61,000 (1997)  
**Television broadcast stations:** 1 (1997)  
**Televisions:** 2,000 (1997)  
**Internet Service Providers (ISPs):** 1 (1999)

### Transportation

**Railways:** 0 km  
**Highways:**  
*total:* 680 km  
*paved:* 184 km  
*unpaved:* 496 km (1996 est.)  
**Ports and harbors:** Neiafu, Nuku'alofa, Pangai  
**Merchant marine:**  
*total:* 7 ships (1,000 GRT or over) totaling 17,760 GRT/25,948 DWT  
*ships by type:* bulk 1, cargo 2, liquified gas 2, petroleum tanker 1, roll-on/roll-off 1 (1999 est.)  
**Airports:** 6 (1999 est.)  
**Airports - with paved runways:**  
*total:* 1  
*2,438 to 3,047 m:* 1 (1999 est.)  
**Airports - with unpaved runways:**  
*total:* 5  
*1,524 to 2,437 m:* 1  
*914 to 1,523 m:* 2  
*under 914 m:* 2 (1999 est.)

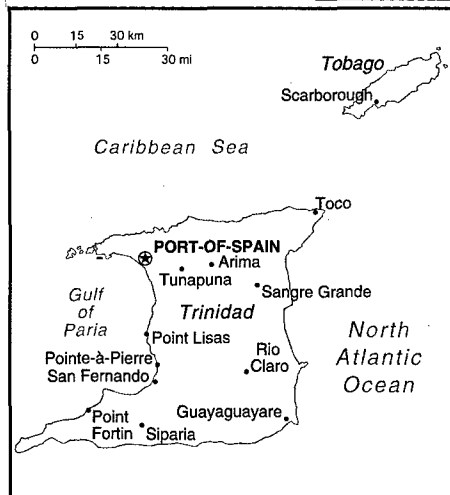
### Military

**Military branches:** Tonga Defense Services (includes, Royal Tongan Marines, Tongan Royal Guards, Maritime Force, Police); note - a new Air Wing which will be subordinate to the Defense Ministry is being developed  
**Military expenditures - dollar figure:** \$NA  
**Military expenditures - percent of GDP:** NA%

### Transnational Issues

**Disputes - international:** none

## Trinidad and Tobago



### Introduction

**Background:** The islands came under British control in the 19th century; independence was granted in 1962. The country is one of the most prosperous in the Caribbean thanks largely to petroleum and natural gas production and processing. Tourism, mostly in Tobago, is targeted for expansion and is growing.

### Geography

**Location:** Caribbean, islands between the Caribbean Sea and the North Atlantic Ocean, northeast of Venezuela  
**Geographic coordinates:** 11 00 N, 61 00 W  
**Map references:** Central America and the Caribbean  
**Area:**  
*total:* 5,128 sq km  
*land:* 5,128 sq km  
*water:* 0 sq km  
**Area - comparative:** slightly smaller than Delaware  
**Land boundaries:** 0 km  
**Coastline:** 362 km  
**Maritime claims:**  
*contiguous zone:* 24 nm  
*continental shelf:* 200 nm or to the outer edge of the continental margin  
*exclusive economic zone:* 200 nm  
*territorial sea:* 12 nm  
**Climate:** tropical; rainy season (June to December)  
**Terrain:** mostly plains with some hills and low mountains  
**Elevation extremes:**  
*lowest point:* Caribbean Sea 0 m  
*highest point:* El Cerro del Aripo 940 m  
**Natural resources:** petroleum, natural gas, asphalt  
**Land use:**  
*arable land:* 15%  
*permanent crops:* 9%  
*permanent pastures:* 2%  
*forests and woodland:* 46%

*other:* 28% (1993 est.)  
**Irrigated land:** 220 sq km (1993 est.)  
**Natural hazards:** outside usual path of hurricanes and other tropical storms  
**Environment - current issues:** water pollution from agricultural chemicals, industrial wastes, and raw sewage; oil pollution of beaches; deforestation; soil erosion  
**Environment - international agreements:**  
*party to:* Biodiversity, Climate Change, Climate Change-Kyoto Protocol, Endangered Species, Hazardous Wastes, Law of the Sea, Marine Life Conservation, Nuclear Test Ban, Ozone Layer Protection, Tropical Timber 83, Tropical Timber 94, Wetlands  
*signed, but not ratified:* none of the selected agreements

### People

**Population:** 1,175,523 (July 2000 est.)  
**Age structure:**  
*0-14 years:* 25% (male 151,736; female 146,135)  
*15-64 years:* 68% (male 410,668; female 389,303)  
*65 years and over:* 7% (male 34,559; female 43,122) (2000 est.)  
**Population growth rate:** -0.49% (2000 est.)  
**Birth rate:** 13.84 births/1,000 population (2000 est.)  
**Death rate:** 8.84 deaths/1,000 population (2000 est.)  
**Net migration rate:** -9.92 migrant(s)/1,000 population (2000 est.)  
**Sex ratio:**  
*at birth:* 1.03 male(s)/female  
*under 15 years:* 1.04 male(s)/female  
*15-64 years:* 1.05 male(s)/female  
*65 years and over:* 0.8 male(s)/female  
*total population:* 1.03 male(s)/female (2000 est.)  
**Infant mortality rate:** 25.76 deaths/1,000 live births (2000 est.)  
**Life expectancy at birth:**  
*total population:* 67.97 years  
*male:* 65.45 years  
*female:* 70.59 years (2000 est.)  
**Total fertility rate:** 1.83 children born/woman (2000 est.)  
**Nationality:**  
*noun:* Trinidadian(s), Tobagonian(s)  
*adjective:* Trinidadian, Tobagonian  
**Ethnic groups:** black 39.5%, East Indian (a local term - primarily immigrants from northern India) 40.3%, mixed 18.4%, white 0.6%, Chinese and other 1.2%  
**Religions:** Roman Catholic 29.4%, Hindu 23.8%, Anglican 10.9%, Muslim 5.8%, Presbyterian 3.4%, other 26.7%  
**Languages:** English (official), Hindi, French, Spanish, Chinese  
**Literacy:**  
*definition:* age 15 and over can read and write  
*total population:* 97.9%  
*male:* 98.8%  
*female:* 97% (1995 est.)

## Trinidad and Tobago (continued)

### Government

#### Country name:

*conventional long form:* Republic of Trinidad and Tobago

*conventional short form:* Trinidad and Tobago

**Data code:** TD

**Government type:** parliamentary democracy

**Capital:** Port-of-Spain

**Administrative divisions:** 8 counties, 3 municipalities\*, and 1 ward\*\*; Arima\*, Caroni, Mayaro, Nariva, Port-of-Spain\*, Saint Andrew, Saint David, Saint George, Saint Patrick, San Fernando\*, Tobago\*\*, Victoria

**Independence:** 31 August 1962 (from UK)

**National holiday:** Independence Day, 31 August (1962)

**Constitution:** 1 August 1976

**Legal system:** based on English common law; judicial review of legislative acts in the Supreme Court; has not accepted compulsory ICJ jurisdiction

**Suffrage:** 18 years of age; universal

#### Executive branch:

*chief of state:* President Arthur Napoleon Raymond ROBINSON (since 19 March 1997)

*head of government:* Prime Minister Basdeo

PANDAY (since 9 November 1995)

*cabinet:* Cabinet appointed from among the members of Parliament

*elections:* president elected by an electoral college, which consists of the members of the Senate and House of Representatives, for a five-year term; election last held NA November 1995 (next to be held by November 2000); prime minister appointed from among the members of Parliament; following legislative elections, the leader of the majority party in the House of Representatives is usually appointed prime minister

*election results:* Arthur Napoleon Raymond ROBINSON elected president; percent of electoral college vote - 69%

**Legislative branch:** bicameral Parliament consists of the Senate (31 seats; members appointed by the president for a maximum term of five years) and the House of Representatives (36 seats; members are elected by popular vote to serve five-year terms)

*elections:* House of Representatives - last held 6 November 1995 (next to be held by December 2000)

*election results:* House of Representatives - percent of vote - PNM 52%, UNC 42.2%, NAR 5.2%; seats by party - PNM 15, UNC 19, NAR 1, independent 1;

note - the UNC formed a coalition with the NAR  
note: Tobago has a unicameral House of Assembly, with 15 members serving four-year terms

**Judicial branch:** Supreme Court comprised of the High Court of Justice and the Court of Appeals, judges are appointed by the president on the advice of the prime minister

**Political parties and leaders:** Movement for Social Transformation or MOTION [David ABDULLAH]; Movement for Unity and Progress or MUP [Hulsie BHAGGAN]; National Alliance for Reconstruction or

NAR [leader NA]; National Development Party or NDP [Carson CHARLES]; National Joint Action Committee or NJAC [Makandal DAAGA]; People's National Movement or PNM [Patrick MANNING]; United National Congress or UNC [Basdeo PANDAY]  
**Political pressure groups and leaders:** Jamaat Al Musilmeen [Abu BAKR]

**International organization participation:** ACP, C, Caricom, CCC, CDB, ECLAC, FAO, G-24, G-77, IADB, IBRD, ICAO, ICFTU, ICRM, IDA, IFAD, IFC, IFRCS, IHO, ILO, IMF, IMO, Intelsat, Interpol, IOC, ISO, ITU, LAES, NAM, OAS, OPANAL, OPCW, UN, UNCTAD, UNESCO, UNIDO, UNU, UPU, WFTU, WHO, WIPO, WMO, WTO

#### Diplomatic representation in the US:

*chief of mission:* Ambassador Michael A. ARNEAUD  
*chancery:* 1708 Massachusetts Avenue NW,

Washington, DC 20036

*telephone:* [1] (202) 467-6490

*FAX:* [1] (202) 785-3130

*consulate(s) general:* Miami and New York

#### Diplomatic representation from the US:

*chief of mission:* Ambassador Edward E. SHUMAKER, III

*embassy:* 15 Queen's Park West, Port-of-Spain

*mailing address:* P. O. Box 752, Port-of-Spain

*telephone:* [1] (809) 622-6372 through 6376, 6176

*FAX:* [1] (809) 628-5462

**Flag description:** red with a white-edged black diagonal band from the upper hoist side

### Economy

**Economy - overview:** Trinidad and Tobago has earned a reputation as an excellent investment site for international businesses. Successful economic reforms were implemented in 1995, and foreign investment and trade are flourishing. Persistently high unemployment remains one of the chief challenges of the government. The petrochemical sector has spurred growth in other related sectors, reinforcing the government's commitment to economic diversification. Tourism is growing, especially in the pleasure boat sector.

**GDP:** purchasing power parity - \$9.41 billion (1999 est.)

**GDP - real growth rate:** 5% (1999 est.)

**GDP - per capita:** purchasing power parity - \$8,500 (1999 est.)

#### GDP - composition by sector:

*agriculture:* 2%

*industry:* 44%

*services:* 54% (1998 est.)

**Population below poverty line:** 21% (1992 est.)

**Household income or consumption by percentage share:**

*lowest 10%:* NA%

*highest 10%:* NA%

**Inflation rate (consumer prices):** 3.5% (1999 est.)

**Labor force:** 558,700 (1998)

**Labor force - by occupation:** construction and utilities 12.4%, manufacturing, mining, and quarrying 14%, agriculture 9.5%, services 64.1% (1997 est.)

**Unemployment rate:** 14.2% (1998)

#### Budget:

*revenues:* \$1.54 billion

*expenditures:* \$1.6 billion, including capital expenditures of \$117.3 million (1998)

**Industries:** petroleum, chemicals, tourism, food processing, cement, beverage, cotton textiles

**Industrial production growth rate:** 7.5% (1995)

**Electricity - production:** 4.763 billion kWh (1998)

#### Electricity - production by source:

*fossil fuel:* 99.27%

*hydro:* 0%

*nuclear:* 0%

*other:* 0.73% (1998)

**Electricity - consumption:** 4.43 billion kWh (1998)

**Electricity - exports:** 0 kWh (1998)

**Electricity - imports:** 0 kWh (1998)

**Agriculture - products:** cocoa, sugarcane, rice, citrus, coffee, vegetables; poultry

**Exports:** \$2.4 billion (f.o.b., 1998)

**Exports - commodities:** petroleum and petroleum products, chemicals, steel products, fertilizer, sugar, cocoa, coffee, citrus, flowers

**Exports - partners:** US 36.9%, Caricom countries 29.4%, Central and South America 9.7%, EU 6.3% (1998)

**Imports:** \$3 billion (c.i.f., 1998)

**Imports - commodities:** machinery, transportation equipment, manufactured goods, food, live animals

**Imports - partners:** US 44.7%, Latin America 18.9%, EU 13.7%, Japan 4.8% (1998)

**Debt - external:** \$2.2 billion (1997 est.)

**Economic aid - recipient:** \$121.4 million (1995)

**Currency:** 1 Trinidad and Tobago dollar (TT\$) = 100 cents

**Exchange rates:** Trinidad and Tobago dollars (TT\$) per US\$1 - 6.2697 (January 2000), 6.2963 (1999), 6.2983 (1998), 6.2517 (1997), 6.0051 (1996), 5.9478 (1995)

**Fiscal year:** 1 October - 30 September

### Communications

**Telephones - main lines in use:** 209,000 (1995)

**Telephones - mobile cellular:** 5,615 (1995)

**Telephone system:** excellent international service; good local service

*domestic:* NA

*international:* satellite earth station - 1 Intelsat (Atlantic Ocean); tropospheric scatter to Barbados and Guyana

**Radio broadcast stations:** AM 2, FM 10, shortwave 0 (1998)

**Radios:** 680,000 (1997)

**Television broadcast stations:** 4 (1997)

**Televisions:** 425,000 (1997)

**Internet Service Providers (ISPs):** 5 (1999)

### Transportation

**Railways:** minimal agricultural railroad system near San Fernando; railway service was discontinued in 1968

## Trinidad and Tobago (continued)

### Highways:

*total:* 8,320 km

*paved:* 4,252 km

*unpaved:* 4,068 km (1996 est.)

**Pipelines:** crude oil 1,032 km; petroleum products 19 km; natural gas 904 km

**Ports and harbors:** Pointe-a-Pierre, Point Fortin, Point Lisas, Port-of-Spain, Scarborough, Tembladora

### Merchant marine:

*total:* 2 ships (1,000 GRT or over) totaling 2,439 GRT/4,040 DWT

*ships by type:* cargo 1, petroleum tanker 1 (1999 est.)

**Airports:** 6 (1999 est.)

### Airports - with paved runways:

*total:* 3

*over 3,047 m:* 1

*2,438 to 3,047 m:* 1

*1,524 to 2,437 m:* 1 (1999 est.)

### Airports - with unpaved runways:

*total:* 3

*914 to 1,523 m:* 1

*under 914 m:* 2 (1999 est.)

### Military

**Military branches:** Trinidad and Tobago Defense Force (includes Ground Forces, Coast Guard, and Air Wing), Trinidad and Tobago Police Service

### Military manpower - availability:

*males age 15-49:* 342,980 (2000 est.)

### Military manpower - fit for military service:

*males age 15-49:* 245,253 (2000 est.)

**Military expenditures - dollar figure:** \$83 million (FY94)

**Military expenditures - percent of GDP:** NA%

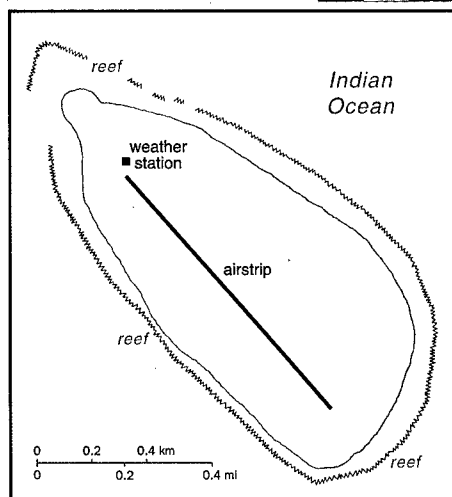
### Transnational issues

**Disputes - international:** none

**Illicit drugs:** transshipment point for South American drugs destined for the US and Europe; producer of cannabis

## Tromelin Island

(possession of France)



### Geography

**Location:** Southern Africa, island in the Indian Ocean, east of Madagascar

**Geographic coordinates:** 15 52 S, 54 25 E

**Map references:** Africa

### Area:

*total:* 1 sq km

*land:* 1 sq km

*water:* 0 sq km

**Area - comparative:** about 1.7 times the size of The Mall in Washington, DC

**Land boundaries:** 0 km

**Coastline:** 3.7 km

### Maritime claims:

*contiguous zone:* 12 nm

*continental shelf:* 200-m depth or to the depth of exploitation

*exclusive economic zone:* 200 nm

*territorial sea:* 12 nm

**Climate:** tropical

**Terrain:** low, flat, and sandy

### Elevation extremes:

*lowest point:* Indian Ocean 0 m

*highest point:* unnamed location 7 m

**Natural resources:** fish

### Land use:

*arable land:* 0%

*permanent crops:* 0%

*permanent pastures:* 0%

*forests and woodland:* 0%

*other:* 100% (scattered bushes)

**Irrigated land:** 0 sq km (1993)

**Natural hazards:** NA

**Environment - current issues:** NA

**Geography - note:** climatologically important location for forecasting cyclones; wildlife sanctuary

### People

**Population:** uninhabited (July 2000 est.)

### Government

#### Country name:

*conventional long form:* none

*conventional short form:* Tromelin Island

*local long form:* none

*local short form:* Ile Tromelin

**Data code:** TE

**Dependency status:** possession of France; administered by a high commissioner of the Republic, resident in Reunion

**Flag description:** the flag of France is used

### Economy

**Economy - overview:** no economic activity

### Communications

**Communications - note:** important meteorological station

### Transportation

**Ports and harbors:** none; offshore anchorage only

**Airports:** 1 (1999 est.)

**Airports - with unpaved runways:**

*total:* 1

*under 914 m:* 1 (1999 est.)

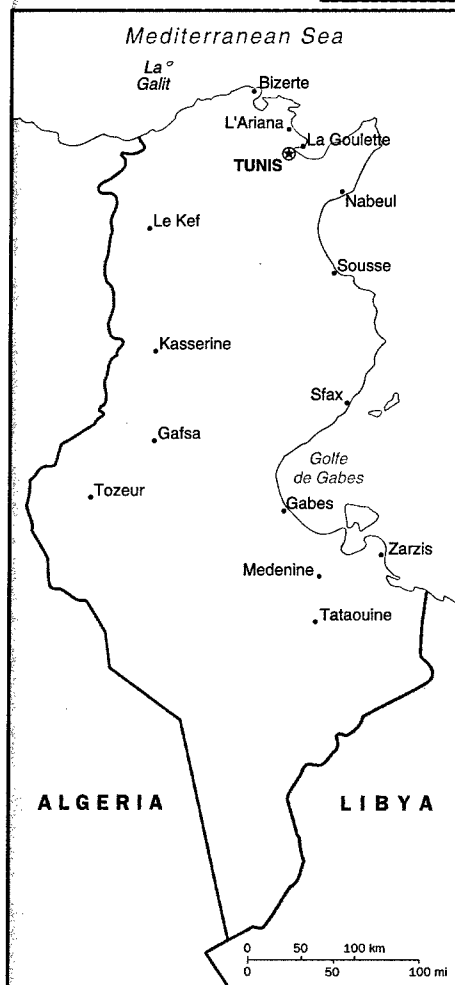
### Military

**Military - note:** defense is the responsibility of France

### Transnational issues

**Disputes - international:** claimed by Madagascar and Mauritius

## Tunisia



### Introduction

**Background:** Following independence from France in 1956, President Habib BOURGUIBA established a strict one-party state. He dominated the country for 31 years, repressing Islamic fundamentalism and establishing rights for women unmatched by any other Arab nation. In recent years, Tunisia has taken a moderate, non-aligned stance in its foreign relations. Domestically, it has sought to diffuse rising pressure for a more open political society.

### Geography

**Location:** Northern Africa, bordering the Mediterranean Sea, between Algeria and Libya

**Geographic coordinates:** 34 00 N, 9 00 E

**Map references:** Africa

#### Area:

**total:** 163,610 sq km

**land:** 155,360 sq km

**water:** 8,250 sq km

**Area - comparative:** slightly larger than Georgia

#### Land boundaries:

**total:** 1,424 km

**border countries:** Algeria 965 km, Libya 459 km

**Coastline:** 1,148 km

#### Maritime claims:

**contiguous zone:** 24 nm

**territorial sea:** 12 nm

**Climate:** temperate in north with mild, rainy winters and hot, dry summers; desert in south

**Terrain:** mountains in north; hot, dry central plain; semiarid south merges into the Sahara

#### Elevation extremes:

**lowest point:** Shatt al Gharsah -17 m

**highest point:** Jabal ash Shanabi 1,544 m

**Natural resources:** petroleum, phosphates, iron ore, lead, zinc, salt, arable land

#### Land use:

**arable land:** 19%

**permanent crops:** 13%

**permanent pastures:** 20%

**forests and woodland:** 4%

**other:** 44% (1993 est.)

**Irrigated land:** 3,850 sq km (1993 est.)

**Natural hazards:** NA

**Environment - current issues:** toxic and hazardous waste disposal is ineffective and presents human health risks; water pollution from raw sewage; limited natural fresh water resources; deforestation; overgrazing; soil erosion; desertification

#### Environment - international agreements:

**party to:** Biodiversity, Climate Change, Desertification, Endangered Species, Environmental Modification, Hazardous Wastes, Law of the Sea, Marine Dumping, Nuclear Test Ban, Ozone Layer Protection, Ship Pollution, Wetlands

**signed, but not ratified:** Marine Life Conservation

**Geography - note:** strategic location in central Mediterranean

### People

**Population:** 9,593,402 (July 2000 est.)

#### Age structure:

**0-14 years:** 30% (male 1,469,048; female 1,375,782)

**15-64 years:** 64% (male 3,080,631; female 3,089,244)

**65 years and over:** 6% (male 290,388; female 288,309) (2000 est.)

**Population growth rate:** 1.17% (2000 est.)

**Birth rate:** 17.38 births/1,000 population (2000 est.)

**Death rate:** 4.98 deaths/1,000 population (2000 est.)

**Net migration rate:** -0.7 migrant(s)/1,000 population (2000 est.)

#### Sex ratio:

**at birth:** 1.08 male(s)/female

**under 15 years:** 1.07 male(s)/female

**15-64 years:** 1 male(s)/female

**65 years and over:** 1.01 male(s)/female

**total population:** 1.02 male(s)/female (2000 est.)

**Infant mortality rate:** 30.09 deaths/1,000 live births (2000 est.)

#### Life expectancy at birth:

**total population:** 73.69 years

**male:** 72.14 years

**female:** 75.36 years (2000 est.)

**Total fertility rate:** 2.04 children born/woman (2000 est.)

#### Nationality:

**noun:** Tunisian(s)

**adjective:** Tunisian

**Ethnic groups:** Arab 98%, European 1%, Jewish and other 1%

**Religions:** Muslim 98%, Christian 1%, Jewish and other 1%

**Languages:** Arabic (official and one of the languages of commerce), French (commerce)

#### Literacy:

**definition:** age 15 and over can read and write

**total population:** 66.7%

**male:** 78.6%

**female:** 54.6% (1995 est.)

### Government

#### Country name:

**conventional long form:** Republic of Tunisia

**conventional short form:** Tunisia

**local long form:** Al Jumhuriyah at Tunisiah

**local short form:** Tunis

**Data code:** TS

**Government type:** republic

**Capital:** Tunis

**Administrative divisions:** 23 governorates; Al Kaf, Al Mahdiah, Al Munastir, Al Qasrayn, Al Qayrawan, Aryanah, Bajah, Banzart, Bin 'Arus, Jundubah, Madanin, Nabul, Qabis, Qafsah, Qibili, Safaqis, Sidi Bu Zayd, Silyanah, Susah, Tatawin, Tawzar, Tunis, Zaghwan

**Independence:** 20 March 1956 (from France)

**National holiday:** National Day, 20 March (1956)

**Constitution:** 1 June 1959; amended 12 July 1988

**Legal system:** based on French civil law system and Islamic law; some judicial review of legislative acts in the Supreme Court in joint session

**Suffrage:** 20 years of age; universal

#### Executive branch:

**chief of state:** President Zine El Abidine BEN ALI (since 7 November 1987)

**head of government:** Prime Minister Hamed KAROUI (since NA November 1999)

**cabinet:** Council of Ministers appointed by the president

**elections:** president elected by popular vote for a five-year term; election last held 24 October 1999 (next to be held NA 2004); prime minister appointed by the president

**election results:** President Zine El Abidine BEN ALI reelected for a third term without opposition; percent of vote - Zine El Abidine BEN ALI nearly 100%

**Legislative branch:** unicameral Chamber of Deputies or Majlis al-Nuwaab (163 seats; members elected by popular vote to serve five-year terms)

**elections:** last held NA October 1999 (next to be held NA 2004)

**election results:** percent of vote by party - NA; seats by party - NA; note - the government changed the electoral code to guarantee that the opposition won seats

## Tunisia (continued)

**Judicial branch:** Court of Cassation (Cour de Cassation)

**Political parties and leaders:** Constitutional Democratic Rally Party or RCD [President BEN ALI (official ruling party)]; Movement of Democratic Socialists or MDS [leader NA]; five other political parties are legal, including the Communist Party

**Political pressure groups and leaders:** the Islamic fundamentalist party, Al Nahda (Renaissance), is outlawed

**International organization participation:** ABEDA, ACCT, AfDB, AFESD, AL, AMF, AMU, BSEC (observer), CCC, ECA, FAO, G-77, IAEA, IBRD, ICAO, ICC, ICFTU, ICRM, IDA, IDB, IFAD, IFC, IFRCS, IHO, ILO, IMF, IMO, Inmarsat, Intelsat, Interpol, IOC, IOM, ISO, ITU, MIPONUH, NAM, OAS (observer), OAU, OIC, OPCW, OSCE (partner), UN, UN Security Council (temporary), UNCTAD, UNESCO, UNHCR, UNIDO, UNMIBH, UNMIK, UPU, WFTU, WHO, WIPO, WMO, WTO, WTrO

### Diplomatic representation in the US:

**chief of mission:** Ambassador Nouredine MEJDOUB  
**chancery:** 1515 Massachusetts Avenue NW, Washington, DC 20005

**telephone:** [1] (202) 862-1850

### Diplomatic representation from the US:

**chief of mission:** Ambassador Robin L. RAPHEL  
**embassy:** 144 Avenue de la Liberte, 1002 Tunis-Belvedere

**mailing address:** use embassy street address

**telephone:** [216] (1) 782-566

**FAX:** [216] (1) 789-719

**Flag description:** red with a white disk in the center bearing a red crescent nearly encircling a red five-pointed star; the crescent and star are traditional symbols of Islam

## Economy

**Economy - overview:** Tunisia has a diverse economy, with important agricultural, mining, energy, tourism, and manufacturing sectors. Governmental control of economic affairs while still heavy has gradually lessened over the past decade with increasing privatization, simplification of the tax structure, and a prudent approach to debt. Real growth averaged 5.0% in the 1990s, and inflation is slowing. Growth in tourism and increased trade have been key elements in this steady growth. Tunisia's association agreement with the European Union entered into force on 1 March 1998, the first such accord between the EU and Mediterranean countries to be activated. Under the agreement Tunisia will gradually remove barriers to trade with the EU over the next decade. Broader privatization, further liberalization of the investment code to increase foreign investment, and improvements in government efficiency are among the challenges for the future.

**GDP:** purchasing power parity - \$52.6 billion (1999 est.)

**GDP - real growth rate:** 6% (1999 est.)

**GDP - per capita:** purchasing power parity - \$5,500 (1999 est.)

### GDP - composition by sector:

*agriculture:* 12%

*industry:* 28%

*services:* 60% (1998 est.)

**Population below poverty line:** 14.1% (1990 est.)

### Household income or consumption by percentage share:

*lowest 10%:* 2.3%

*highest 10%:* 30.7% (1990)

**Inflation rate (consumer prices):** 2.7% (1999 est.)

**Labor force:** 3 million (1997 est.)

*note:* shortage of skilled labor

**Labor force - by occupation:** services 55%, industry 23%, agriculture 22% (1995 est.)

**Unemployment rate:** 16.5% (1999 est.)

### Budget:

*revenues:* \$5.1 billion

*expenditures:* \$5.8 billion, including capital expenditures to \$1.6 billion (1999 est.)

**Industries:** petroleum, mining (particularly phosphate and iron ore), tourism, textiles, footwear, food, beverages

**Industrial production growth rate:** 8% (1998 est.)

**Electricity - production:** 7.94 billion kWh (1998)

**Electricity - production by source:**

*fossil fuel:* 99.5%

*hydro:* 0.5%

*nuclear:* 0%

*other:* 0% (1998)

**Electricity - consumption:** 7.549 billion kWh (1998)

**Electricity - exports:** 0 kWh (1998)

**Electricity - imports:** 165 million kWh (1998)

**Agriculture - products:** olives, grain, dairy products, tomatoes, citrus fruit, beef, sugar beets, dates, almonds

**Exports:** \$5.8 billion (f.o.b., 1999 est.)

**Exports - commodities:** textiles, mechanical goods, phosphates and chemicals, agricultural products, hydrocarbons

**Exports - partners:** France 27%, Italy 22%,

Germany 15%, Belgium 6%, Libya 4% (1998)

**Imports:** \$8.3 billion (c.i.f., 1999 est.)

**Imports - commodities:** machinery and equipment, hydrocarbons, chemicals, fuel, food

**Imports - partners:** France 27%, Italy 20%, Germany 12%, Spain 4%, Belgium 4%, US 4% (1998)

**Debt - external:** \$12.1 billion (1999 est.)

**Economic aid - recipient:** \$933.2 million (1995); *note* - ODA, \$90 million (1998 est.)

**Currency:** 1 Tunisian dinar (TD) = 1,000 millimes

**Exchange rates:** Tunisian dinars (TD) per US\$1 - 1.2455 (January 2000), 1.2546 (December 1999), 1.1387 (1998), 1.1059 (1997), 0.9734 (1996), 0.9458 (1995)

**Fiscal year:** calendar year

## Communications

**Telephones - main lines in use:** 628,000 (1997)

**Telephones - mobile cellular:** 50,000 (1998)

**Telephone system:** above the African average and continuing to be upgraded; key centers are Sfax, Sousse, Bizerte, and Tunis; Internet access available

*domestic:* trunk facilities consist of open-wire lines, coaxial cable, and microwave radio relay  
*international:* 5 submarine cables; satellite earth stations - 1 Intelsat (Atlantic Ocean) and 1 Arabsat; coaxial cable and microwave radio relay to Algeria and Libya; participant in Medarabtel; two international gateway digital switches

**Radio broadcast stations:** AM 7, FM 20, shortwave 2 (1998)

**Radios:** 2.06 million (1997)

**Television broadcast stations:** 19 (plus some low power stations) (1997)

**Televisions:** 920,000 (1997)

**Internet Service Providers (ISPs):** 4 (1999)

## Transportation

### Railways:

*total:* 2,168 km

*standard gauge:* 471 km 1.435-m gauge

*narrow gauge:* 1,687 km 1.000-m gauge

*dual gauge:* 10 km 1.000-m and 1.435-m gauges (three rails)

### Highways:

*total:* 23,100 km

*paved:* 18,226 km

*unpaved:* 4,874 km (1996 est.)

**Pipelines:** crude oil 797 km; petroleum products 86 km; natural gas 742 km

**Ports and harbors:** Bizerte, Gabes, La Goulette, Sfax, Sousse, Tunis, Zarzis

### Merchant marine:

*total:* 16 ships (1,000 GRT or over) totaling 151,084 GRT/159,576 DWT

*ships by type:* bulk 2, cargo 5, chemical tanker 3, liquefied gas 1, petroleum tanker 1, short-sea passenger 3, specialized tanker 1 (1999 est.)

**Airports:** 32 (1999 est.)

**Airports - with paved runways:**

*total:* 15

*over 3,047 m:* 3

*2,438 to 3,047 m:* 6

*1,524 to 2,437 m:* 3

*914 to 1,523 m:* 3 (1999 est.)

**Airports - with unpaved runways:**

*total:* 17

*1,524 to 2,437 m:* 2

*914 to 1,523 m:* 8

*under 914 m:* 7 (1999 est.)

## Military

**Military branches:** Army, Navy, Air Force, paramilitary forces, National Guard

**Military manpower - military age:** 20 years of age

**Military manpower - availability:**

*males age 15-49:* 2,669,934 (2000 est.)

**Military manpower - fit for military service:**

*males age 15-49:* 1,523,849 (2000 est.)

**Military manpower - reaching military age annually:**

*males:* 102,464 (2000 est.)

## Tunisia (continued)

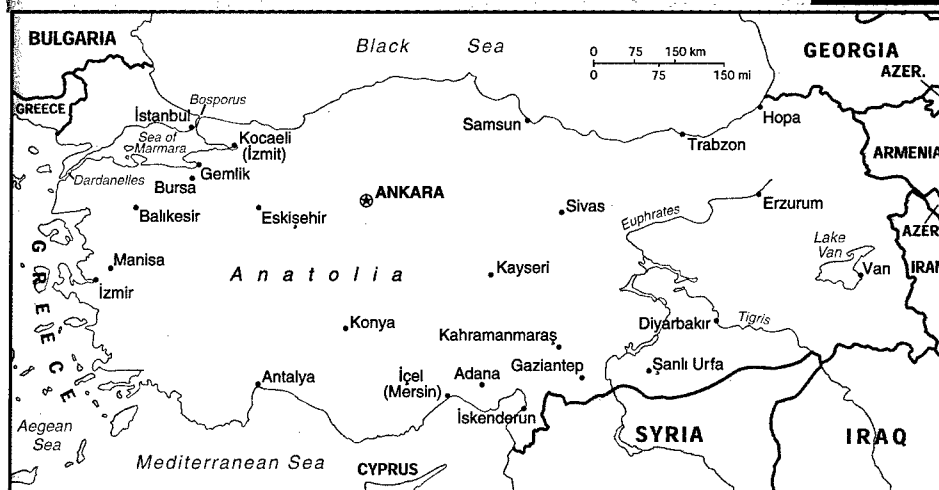
**Military expenditures - dollar figure:** \$356 million (FY99)

**Military expenditures - percent of GDP:** 1.5% (FY99)

### Transnational Issues

**Disputes - international:** maritime boundary dispute with Libya; Malta and Tunisia are discussing the commercial exploitation of the continental shelf between their countries, particularly for oil exploration

## Turkey



### Introduction

**Background:** Turkey was created in 1923 from the Turkish remnants of the Ottoman Empire. Soon thereafter the country instituted secular laws to replace traditional religious fiats. In 1945 Turkey joined the UN and in 1949 it became a member of NATO. Turkey seized the northern portion of Cyprus in 1974 to prevent a Greek takeover of the island; relations between the two countries remain strained. Periodic military offensives against Kurdish terrorists have dislocated part of the population in southeast Turkey and have drawn international condemnation.

### Geography

**Location:** southwestern Asia (that part west of the Bosphorus is sometimes included with Europe), bordering the Black Sea, between Bulgaria and Georgia, and bordering the Aegean Sea and the Mediterranean Sea, between Greece and Syria

**Geographic coordinates:** 39 00 N, 35 00 E

**Map references:** Middle East

#### Area:

*total:* 780,580 sq km

*land:* 770,760 sq km

*water:* 9,820 sq km

**Area - comparative:** slightly larger than Texas

#### Land boundaries:

*total:* 2,627 km

**border countries:** Armenia 268 km, Azerbaijan 9 km, Bulgaria 240 km, Georgia 252 km, Greece 206 km, Iran 499 km, Iraq 331 km, Syria 822 km

**Coastline:** 7,200 km

#### Maritime claims:

**exclusive economic zone:** in Black Sea only: to the maritime boundary agreed upon with the former USSR

**territorial sea:** 6 nm in the Aegean Sea; 12 nm in Black Sea and in Mediterranean Sea

**Climate:** temperate; hot, dry summers with mild, wet winters; harsher in interior

**Terrain:** mostly mountains; narrow coastal plain; high central plateau (Anatolia)

#### Elevation extremes:

*lowest point:* Mediterranean Sea 0 m

*highest point:* Mount Ararat 5,166 m

**Natural resources:** antimony, coal, chromium, mercury, copper, borate, sulfur, iron ore, arable land, hydropower

#### Land use:

*arable land:* 32%

*permanent crops:* 4%

*permanent pastures:* 16%

*forests and woodland:* 26%

*other:* 22% (1993 est.)

**Irrigated land:** 36,740 sq km (1993 est.)

**Natural hazards:** very severe earthquakes, especially in northern Turkey, along an arc extending from the Sea of Marmara to Lake Van

**Environment - current issues:** water pollution from dumping of chemicals and detergents; air pollution, particularly in urban areas; deforestation; concern for oil spills from increasing Bosphorus ship traffic

#### Environment - international agreements:

**party to:** Air Pollution, Antarctic Treaty, Biodiversity, Desertification, Endangered Species, Hazardous Wastes, Nuclear Test Ban, Ozone Layer Protection, Ship Pollution, Wetlands

**signed, but not ratified:** Antarctic-Environmental Protocol, Environmental Modification

**Geography - note:** strategic location controlling the Turkish Straits (Bosphorus, Sea of Marmara, Dardanelles) that link Black and Aegean Seas

### People

**Population:** 65,666,677 (July 2000 est.)

#### Age structure:

*0-14 years:* 29% (male 9,722,217; female 9,375,920)

*15-64 years:* 65% (male 21,671,638; female 20,966,110)

*65 years and over:* 6% (male 1,811,599; female 2,119,193) (2000 est.)



## Turkey (continued)

**Population growth rate:** 1.27% (2000 est.)  
**Birth rate:** 18.65 births/1,000 population (2000 est.)  
**Death rate:** 5.96 deaths/1,000 population (2000 est.)  
**Net migration rate:** 0 migrant(s)/1,000 population (2000 est.)  
**Sex ratio:**  
*at birth:* 1.05 male(s)/female  
*under 15 years:* 1.04 male(s)/female  
*15-64 years:* 1.03 male(s)/female  
*65 years and over:* 0.85 male(s)/female  
*total population:* 1.02 male(s)/female (2000 est.)  
**Infant mortality rate:** 48.9 deaths/1,000 live births (2000 est.)  
**Life expectancy at birth:**  
*total population:* 70.97 years  
*male:* 68.63 years  
*female:* 73.41 years (2000 est.)  
**Total fertility rate:** 2.16 children born/woman (2000 est.)  
**Nationality:**  
*noun:* Turk(s)  
*adjective:* Turkish  
**Ethnic groups:** Turkish 80%, Kurdish 20%  
**Religions:** Muslim 99.8% (mostly Sunni), other 0.2% (Christian and Jews)  
**Languages:** Turkish (official), Kurdish, Arabic, Armenian, Greek  
**Literacy:**  
*definition:* age 15 and over can read and write  
*total population:* 82.3%  
*male:* 91.7%  
*female:* 72.4% (1995 est.)

### Government

**Country name:**  
*conventional long form:* Republic of Turkey  
*conventional short form:* Turkey  
*local long form:* Türkiye Cumhuriyeti  
*local short form:* Türkiye  
**Data code:** TU  
**Government type:** republican parliamentary democracy  
**Capital:** Ankara  
**Administrative divisions:** 80 provinces (iller, singular - il); Adana, Adiyaman, Afyon, Agri, Aksaray, Amasya, Ankara, Antalya, Ardahan, Artvin, Aydin, Balikesir, Bartin, Batman, Bayburt, Bilecik, Bingol, Bitlis, Bolu, Burdur, Bursa, Canakkale, Cankiri, Corum, Denizli, Diyarbakir, Edirne, Elazig, Erzincan, Erzurum, Eskisehir, Gazi Antep, Giresun, Gumushane, Hakkari, Hatay, Icel, Igdirdir, Isparta, Istanbul, Izmir, Kahraman Maras, Karabuk, Karaman, Kars, Kastamonu, Kayseri, Kilis, Kirikkale, Kirlarelli, Kirsehir, Kocaeli, Konya, Kutahya, Malatya, Manisa, Mardin, Mugla, Mus, Nevsehir, Nigde, Ordu, Osmaniye, Rize, Sakarya, Samsun, Sanli Urfa, Siirt, Sinop, Sirnak, Sivas, Tekirdag, Tokat, Trabzon, Tunceli, Usak, Van, Yalova, Yozgat, Zonguldak  
*note:* Karabuk, Kilis, Osmaniye and Yalova are the four newest provinces (there may be a fifth - Duzce); the US Board on Geographic Names is awaiting an

official Turkish administrative map for verification of the boundaries  
**Independence:** 29 October 1923 (successor state to the Ottoman Empire)  
**National holiday:** Anniversary of the Declaration of the Republic, 29 October (1923)  
**Constitution:** 7 November 1982  
**Legal system:** derived from various European continental legal systems; accepts compulsory ICJ jurisdiction, with reservations  
**Suffrage:** 18 years of age; universal  
**Executive branch:**  
*chief of state:* President Suleyman DEMIREL (since 16 May 1993)  
*head of government:* Prime Minister Bulent ECEVIT (since 11 January 1999)  
*cabinet:* Council of Ministers appointed by the president on the nomination of the prime minister  
*note:* there is also a National Security Council that serves as an advisory body to the president and the cabinet  
*elections:* president elected by the National Assembly for a seven-year term; election last held 16 May 1993 (next scheduled to be held NA May 2000); prime minister and deputy prime minister appointed by the president  
*election results:* Suleyman DEMIREL elected president; percent of National Assembly vote - 54%  
**Legislative branch:** unicameral Grand National Assembly of Turkey or Türkiye Büyük Millet Meclisi (550 seats; members are elected by popular vote to serve five-year terms)  
*elections:* last held 18 April 1999 (next to be held NA 2004)  
*election results:* percent of vote by party - NA; seats by party - DSP 136, MHP 130, FP 110, DYP 86, ANAP 88; *note* - as of 7 March 2000 seating was DSP 136, MHP 127, FP 103, DYP 85, ANAP 88 independents 6, vacancies 5  
**Judicial branch:** Constitutional Court, judges appointed by the president; Court of Appeals, judges are elected by the Supreme Council of Judges and Prosecutors  
**Political parties and leaders:** Changing Turkey Party or DEPAR [Gokhan CAPOGLU]; Democracy and Peace Party or DBP [Yilmaz CAMLIBEL]; Democratic Left Party or DSP [Bulent ECEVIT]; Democratic Party or DP [Korkut OZAL]; Democratic Turkey Party or DTP [Husamettin CINDORUK]; Enlightened Turkey Party or ATP [Tugrul TURKES]; Freedom and Solidarity Party or ODP [Ufuk URAS]; Grand Unity Party or BBP [Muhsin YAZICIOGLU]; Labor Party or EP [Ihsan CARALAN]; Liberal Democratic Party or LDP [Besim TIBUK]; Motherland Party or ANAP [Mesut YILMAZ]; My Turkey Party or TP [Durmus Ali EKER]; Nation Party or MP [Aykut EDIBALI]; Nationalist Action Party or MHP [Devlet BAHCELI]; New Democracy Movement or YDH [Huseyin ERGUN]; Peace Party or BP [Ali Haydar VEZIROGLU]; People's Democracy Party or HADEP [Turhan DEMIR]; Republican People's Party or CHP [Altan OYMEN]; Revolutionary People's Party [Meral

KIDIR]; Socialist Power Party or SIP [leader NA]; True Path Party or DYP [Tansu CILLER]; Virtue Party or FP [Recai KUTAN]; Workers' Party or IP [Dogu PERINCEK]

*note:* Welfare Party or RP [Necmettin ERBAKAN] was officially outlawed on 22 February 1998

### Political pressure groups and leaders:

Confederation of Revolutionary Workers Unions or DISK [Ridvan BUDAK]; Independent Industrialists and Businessmen's Association or MUSIAD [Erol YARAR]; Moral Rights Workers Union or Hak-Is [Salim USLU]; Turkish Industrialists' and Businessmen's Association or TUSIAD [Muharrem KAYHAN]; Turkish Confederation of Employers' Unions or TISK [Refik BAYDUR]; Turkish Confederation of Labor or Turk-Is [Bayram MERAL]; Turkish Union of Chambers of Commerce and Commodity Exchanges or TOBB [Fuat MIRAS]

**International organization participation:** AsDB, BIS, BSEC, CCC, CE, CERN (observer), EAPC, EBRD, ECE, ECO, ESCAP, EU (applicant), FAO, IAEA, IBRD, ICAO, ICC, ICFTU, ICRM, IDA, IDB, IEA, IFAD, IFC, IFRCS, IHO, ILO, IMF, IMO, Inmarsat, Intelsat, Interpol, IOC, IOM (observer), ISO, ITU, NATO, NEA, OAS (observer), OECD, OIC, OPCW, OSCE, PCA, UN, UNCTAD, UNESCO, UNHCR, UNIDO, UNIKOM, UNMIBH, UNMIK, UNOMIG, UNRWA, UPU, WEU (associate), WFTU, WHO, WIPO, WMO, WTO, WTrO

### Diplomatic representation in the US:

*chief of mission:* Ambassador Baki ILKIN  
*chancery:* 2525 Massachusetts Avenue NW, Washington, DC 20008  
*telephone:* [1] (202) 612-6700  
*FAX:* [1] (202) 612-6744  
*consulate(s) general:* Chicago, Houston, Los Angeles, and New York

### Diplomatic representation from the US:

*chief of mission:* Ambassador Mark R. PARRIS  
*embassy:* 110 Atatürk Boulevard, Ankara  
*mailing address:* PSC 93, Box 5000, APO AE 09823  
*telephone:* [90] (312) 468-6110  
*FAX:* [90] (312) 467-0019  
*consulate(s) general:* Istanbul  
*consulate(s):* Adana

**Flag description:** red with a vertical white crescent (the closed portion is toward the hoist side) and white five-pointed star centered just outside the crescent opening

### Economy

**Economy - overview:** Turkey has a dynamic economy that is a complex mix of modern industry and commerce along with traditional village agriculture and crafts. It has a strong and rapidly growing private sector, yet the state still plays a major role in basic industry, banking, transport, and communication. Its most important industry - and largest exporter - is textiles and clothing, which is almost entirely in private hands. The economic situation in recent years has been marked by erratic economic growth and serious imbalances. After a sharp drop in 1994, real GNP

## Turkey (continued)

averaged 6.5% annual growth in 1995-98; it then fell about 5% in 1999 as Turkey was adversely affected by Russia's economic crisis and two major earthquakes. The already-large public sector fiscal deficit widened in 1999 to perhaps 14% of GDP - due in large part to the huge burden of interest payments which accounted for 42% of central government spending. Despite the implementation in January 1996 of a customs union with the EU, foreign direct investment in the country remains low - less than \$1 billion annually - perhaps because potential investors are concerned about economic and political stability. Prospects for the future are brighter - including prospects for foreign investment - because the ECEVIT government is implementing a major economic reform program, including a tighter budget, social security reform, banking reorganization, and greatly accelerated privatization.

**GDP:** purchasing power parity - \$409.4 billion (1999 est.)

**GDP - real growth rate:** -5% (1999 est.)

**GDP - per capita:** purchasing power parity - \$6,200 (1999 est.)

**GDP - composition by sector:**

*agriculture:* 18%

*industry:* 29%

*services:* 53% (1998)

**Population below poverty line:** NA%

**Household income or consumption by percentage share:**

*lowest 10%:* NA%

*highest 10%:* NA%

**Inflation rate (consumer prices):** 65% (1999 est.)

**Labor force:** 23.8 million (April 1999)

*note:* about 1.5 million Turks work abroad (1994)

**Labor force - by occupation:** agriculture 45.8%, services 33.7%, industry 20.5% (April 1999)

**Unemployment rate:** 7.3% plus underemployment of 6.9% (April 1999 est.)

**Budget:**

*revenues:* \$45.2 billion

*expenditures:* \$66.7 billion, including capital expenditures of \$3.4 billion (1999)

**Industries:** textiles, food processing, autos, mining (coal, chromite, copper, boron), steel, petroleum, construction, lumber, paper

**Industrial production growth rate:** -5.2% (1999 est.)

**Electricity - production:** 116.5 billion kWh (1999)

**Electricity - production by source:**

*fossil fuel:* 69.4%

*hydro:* 30.5%

*nuclear:* 0%

*other:* 0.1% (1999 est.)

**Electricity - consumption:** 118.5 billion kWh (1999)

**Electricity - exports:** 209 million kWh (1999 est.)

**Electricity - imports:** 2.3 billion kWh (1999 est.)

**Agriculture - products:** tobacco, cotton, grain, olives, sugar beets, pulse, citrus; livestock

**Exports:** \$26 billion (f.o.b., 1999 est.)

**Exports - commodities:** apparel 28%, foodstuffs 17%, textiles 12%, metal manufactures 9% (1998)

**Exports - partners:** Germany 21%, US 9%, UK 7%, Italy 6%, France 6% (1999)

**Imports:** \$40 billion (c.i.f., 1999 est.)

**Imports - commodities:** machinery 29%, semi-finished goods 16%, chemicals 14%, transport equipment 11%, fuels 8% (1998)

**Imports - partners:** Germany 14%, Italy 8%, US 8%, France 8%, Russia 6%, UK 5% (1999)

**Debt - external:** \$104 billion (1999)

**Economic aid - recipient:** ODA, \$195 million (1993)

**Currency:** Turkish lira (TL) = 100 kuruş (theoretical)

**Exchange rates:** Turkish liras (TL) per US\$1 - 545,584 (January 2000), 418,783 (1999), 260,724 (1998), 151,865 (1997), 81,405 (1996), 45,845.1 (1995)

**Fiscal year:** calendar year

### Communications

**Telephones - main lines in use:** 17.244 million (1998)

**Telephones - mobile cellular:** 3.2 million (1998)

**Telephone system:** undergoing rapid modernization and expansion, especially cellular telephones

*domestic:* additional digital exchanges are permitting a rapid increase in subscribers; the construction of a network of technologically advanced intercity trunk lines, using both fiber-optic cable and digital microwave radio relay is facilitating communication between urban centers; remote areas are reached by a domestic satellite system; the number of subscribers to mobile cellular telephone service is growing rapidly

*international:* international service is provided by three submarine fiber-optic cables in the Mediterranean and Black Seas, linking Turkey with Italy, Greece, Israel, Bulgaria, Romania, and Russia, by 12 Intelsat earth stations, and by 328 mobile satellite terminals in the Inmarsat and Eutelsat systems

**Radio broadcast stations:** AM 16, FM 72, shortwave 6 (1998)

**Radios:** 11.3 million (1997)

**Television broadcast stations:** 69 (plus 476 low-power repeaters) (1997)

**Televisions:** 20.9 million (1997)

**Internet Service Providers (ISPs):** 24 (1999)

### Transportation

**Railways:**

*total:* 8,607 km

*standard gauge:* 8,607 km 1.435-m gauge (1,524 km electrified) (1999)

**Highways:**

*total:* 382,397 km

*paved:* 95,599 km (including 1,726 km of expressways)

*unpaved:* 286,798 km (1999 est.)

**Waterways:** about 1,200 km

**Pipelines:** crude oil 1,738 km; petroleum products 2,321 km; natural gas 708 km

**Ports and harbors:** Gemlik, Hopa, Iskenderun,

Istanbul, Izmir, Kocaeli (Izmit), Icel (Mersin), Samsun, Trabzon

**Merchant marine:**

*total:* 547 ships (1,000 GRT or over) totaling 5,935,173 GRT/9,771,421 DWT

*ships by type:* bulk 155, cargo 244, chemical tanker 37, combination bulk 5, combination ore/oil 6, container 20, liquefied gas 5, passenger/cargo 1, petroleum tanker 35, refrigerated cargo 3, roll-on/roll-off 22, short-sea passenger 9, specialized tanker 5 (1999 est.)

**Airports:** 118 (1999 est.)

**Airports - with paved runways:**

*total:* 82

*over 3,047 m:* 16

*2,438 to 3,047 m:* 27

*1,524 to 2,437 m:* 18

*914 to 1,523 m:* 16

*under 914 m:* 5 (1999 est.)

**Airports - with unpaved runways:**

*total:* 36

*1,524 to 2,437 m:* 1

*914 to 1,523 m:* 9

*under 914 m:* 26 (1999 est.)

**Heliports:** 2 (1999 est.)

### Military

**Military branches:** Land Forces, Navy (includes Naval Air and Naval Infantry), Air Force, Coast Guard, Gendarmerie

**Military manpower - military age:** 20 years of age

**Military manpower - availability:**

*males age 15-49:* 18,523,950 (2000 est.)

**Military manpower - fit for military service:**

*males age 15-49:* 11,227,922 (2000 est.)

**Military manpower - reaching military age annually:**

*males:* 664,024 (2000 est.)

**Military expenditures - dollar figure:** \$6.737 billion (FY97)

**Military expenditures - percent of GDP:** 4.3% (FY97)

### Transnational Issues

**Disputes - international:** complex maritime, air, and territorial disputes with Greece in Aegean Sea;

Cyprus question with Greece; dispute with downstream riparian states (Syria and Iraq) over water development plans for the Tigris and Euphrates rivers; traditional demands regarding former Armenian lands in Turkey have subsided

**Illicit drugs:** key transit route for Southwest Asian heroin to Western Europe and - to a far lesser extent the US - via air, land, and sea routes; major Turkish, Iranian, and other international trafficking organizations operate out of Istanbul; laboratories to convert imported morphine base into heroin are in remote regions of Turkey as well as near Istanbul; government maintains strict controls over areas of legal opium poppy cultivation and output of poppy straw concentrate

# Turkmenistan



## Introduction

**Background:** Annexed by Russia between 1865 and 1885, Turkmenistan became a Soviet republic in 1925. It achieved its independence upon the dissolution of the USSR in 1991. President NIYAZOV retains absolute control over the country and opposition is not tolerated. Extensive hydrocarbon/natural gas reserves could prove a boon to this underdeveloped country if extraction and delivery projects can be worked out.

## Geography

**Location:** Central Asia, bordering the Caspian Sea, between Iran and Kazakhstan

**Geographic coordinates:** 40 00 N, 60 00 E

**Map references:** Commonwealth of Independent States

### Area:

**total:** 488,100 sq km

**land:** 488,100 sq km

**water:** 0 sq km

**Area - comparative:** slightly larger than California

### Land boundaries:

**total:** 3,736 km

**border countries:** Afghanistan 744 km, Iran 992 km, Kazakhstan 379 km, Uzbekistan 1,621 km

### Coastline:

**note:** Turkmenistan borders the Caspian Sea (1,768 km)

**Maritime claims:** none (landlocked)

**Climate:** subtropical desert

**Terrain:** flat-to-rolling sandy desert with dunes rising to mountains in the south; low mountains along border with Iran; borders Caspian Sea in west

### Elevation extremes:

**lowest point:** Vpadina Akchanaya -81 m (note - Sarygamysh Koli is a lake in north eastern Turkmenistan whose water levels fluctuate widely; at its shallowest, its level is -110 m; it is presently at -60 m, 20 m above Vpadina Akchanaya)

**highest point:** Ayrybaba 3,139 m

**Natural resources:** petroleum, natural gas, coal, sulfur, salt

### Land use:

**arable land:** 3%

**permanent crops:** 0%

**permanent pastures:** 63%

**forests and woodland:** 8%

**other:** 26% (1993 est.)

**Irrigated land:** 13,000 sq km (1993 est.)

**Natural hazards:** NA

**Environment - current issues:** contamination of soil and groundwater with agricultural chemicals, pesticides; salination, water-logging of soil due to poor irrigation methods; Caspian Sea pollution; diversion of a large share of the flow of the Amu Darya into irrigation contributes to that river's inability to replenish the Aral Sea; desertification

### Environment - international agreements:

**party to:** Biodiversity, Climate Change, Climate Change-Kyoto Protocol, Desertification, Hazardous Wastes, Ozone Layer Protection

**signed, but not ratified:** none of the selected agreements

**Geography - note:** landlocked

## People

**Population:** 4,518,268 (July 2000 est.)

### Age structure:

**0-14 years:** 38% (male 887,088; female 850,384)

**15-64 years:** 58% (male 1,277,176; female 1,321,465)

**65 years and over:** 4% (male 69,383; female 112,772) (2000 est.)

**Population growth rate:** 1.87% (2000 est.)

**Birth rate:** 28.88 births/1,000 population (2000 est.)

**Death rate:** 9.04 deaths/1,000 population (2000 est.)

**Net migration rate:** -1.11 migrant(s)/1,000 population (2000 est.)

### Sex ratio:

**at birth:** 1.05 male(s)/female

**under 15 years:** 1.04 male(s)/female

**15-64 years:** 0.97 male(s)/female

**65 years and over:** 0.62 male(s)/female

**total population:** 0.98 male(s)/female (2000 est.)

**Infant mortality rate:** 73.3 deaths/1,000 live births (2000 est.)

### Life expectancy at birth:

**total population:** 60.91 years

**male:** 57.29 years

**female:** 64.71 years (2000 est.)

**Total fertility rate:** 3.63 children born/woman (2000 est.)

### Nationality:

**noun:** Turkmen(s)

**adjective:** Turkmen

**Ethnic groups:** Turkmen 77%, Uzbek 9.2%,

Russian 6.7%, Kazakh 2%, other 5.1% (1995)

**Religions:** Muslim 89%, Eastern Orthodox 9%, unknown 2%

**Languages:** Turkmen 72%, Russian 12%, Uzbek 9%, other 7%

### Literacy:

**definition:** age 15 and over can read and write

**total population:** 98%

**male:** 99%

**female:** 97% (1989 est.)

## Government

### Country name:

**conventional long form:** none

**conventional short form:** Turkmenistan

**local long form:** none

**local short form:** Turkmenistan

**former:** Turkmen Soviet Socialist Republic

**Data code:** TX

**Government type:** republic

**Capital:** Ashgabat

**Administrative divisions:** 5 welayatlar (singular - welayat): Ahal Welayaty (Ashgabat), Balkan Welayaty (Nebitdag), Dashhowuz Welayaty (formerly Tashauz), Lebap Welayaty (Charjew), Mary Welayaty

**note:** administrative divisions have the same names as their administrative centers (exceptions have the administrative center name following in parentheses)

**Independence:** 27 October 1991 (from the Soviet Union)

**National holiday:** Independence Day, 27 October (1991)

**Constitution:** adopted 18 May 1992

**Legal system:** based on civil law system

**Suffrage:** 18 years of age; universal

### Executive branch:

**chief of state:** President and Chairman of the Cabinet of Ministers Saparmurat NIYAZOV (since 27 October 1990, when the first direct presidential election occurred); note - the president is both the chief of state and head of government

**head of government:** President and Chairman of the Cabinet of Ministers Saparmurat NIYAZOV (since 27 October 1990, when the first direct presidential election occurred); note - the president is both the chief of state and head of government

## Turkmenistan (continued)

**cabinet:** Council of Ministers appointed by the president

**note:** NIYAZOV's term in office was extended indefinitely on 28 December 1999 by the Assembly (Majlis) during a session of the People's Council (Halk Maslahaty)

**elections:** president elected by popular vote for a five-year term; election last held 21 June 1992 (next scheduled to be held NA); **note** - President NIYAZOV was unanimously approved as president for life by the Assembly on 28 December 1999; deputy chairmen of the cabinet of ministers are appointed by the president  
**election results:** Saparmurat NIYAZOV elected president without opposition; percent of vote - Saparmurat NIYAZOV 99.5%

**Legislative branch:** under the 1992 constitution, there are two parliamentary bodies, a unicameral People's Council or Halk Maslahaty (more than 100 seats, some of which are elected by popular vote and some of which are appointed; meets infrequently) and a unicameral Assembly or Majlis (50 seats; members are elected by popular vote to serve five-year terms)  
**elections:** People's Council - NA; Assembly - last held 12 December 1999 (next to be held NA 2004)  
**election results:** Assembly - percent of vote by party - NA; seats by party - NA; **note** - all 50 elected officials preapproved by President NIYAZOV; most are from the DPT

**Judicial branch:** Supreme Court, judges are appointed by the president

**Political parties and leaders:** Democratic Party of Turkmenistan or DPT [Saparmurat NIYAZOV]  
**note:** formal opposition parties are outlawed; unofficial, small opposition movements exist underground or in foreign countries

**International organization participation:** CCC, CIS, EAPC, EBRD, ECE, ECO, ESCAP, FAO, IBRD, ICAO, ICRM, IDB, IFC, IFRC, ILO, IMF, IMO, Intelsat (nonsignatory user), IOC, IOM (observer), ISO (correspondent), ITU, NAM, OIC, OPCW, OSCE, PFP, UN, UNCTAD, UNESCO, UPU, WFTU, WHO, WIPO, WMO, WTO, WTrO (observer)

### Diplomatic representation in the US:

**chief of mission:** Ambassador Halil UGUR  
**chancery:** 2207 Massachusetts Avenue NW, Washington, DC 20008  
**telephone:** [1] (202) 588-1500  
**FAX:** [1] (202) 588-0697

### Diplomatic representation from the US:

**chief of mission:** Ambassador Steven R. MANN  
**embassy:** 9 Pushkin Street, Ashgabat  
**mailing address:** use embassy street address  
**telephone:** [9] (9312) 35-00-45, 35-00-46, 35-00-42, 51-13-06, Tie Line [8] 962-0000  
**FAX:** [9] (9312) 51-13-05

**Flag description:** green field with a vertical red stripe near the hoist side, containing five carpet guls (designs used in producing rugs) stacked above two crossed olive branches similar to the olive branches on the UN flag; a white crescent moon and five white stars appear in the upper corner of the field just to the fly side of the red stripe

## Economy

**Economy - overview:** Turkmenistan is largely desert country with nomadic cattle raising, intensive agriculture in irrigated oases, and huge gas and oil resources. One-half of its irrigated land is planted in cotton, making it the world's tenth largest producer. It also possesses the world's fifth largest reserves of natural gas and substantial oil resources. Until the end of 1993, Turkmenistan had experienced less economic disruption than other former Soviet states because its economy received a boost from higher prices for oil and gas and a sharp increase in hard currency earnings. In 1994, Russia's refusal to export Turkmen gas to hard currency markets and mounting debts of its major customers in the former USSR for gas deliveries contributed to a sharp fall in industrial production and caused the budget to shift from a surplus to a slight deficit. With an authoritarian ex-communist regime in power and a tribally based social structure, Turkmenistan has taken a cautious approach to economic reform, hoping to use gas and cotton sales to sustain its inefficient economy. Privatization goals remain limited. Turkmenistan is working hard to open new gas export channels through Iran and Turkey to Europe, but these will take many years to realize. In 1998-99, Turkmenistan faced revenue shortfalls due to the continued lack of adequate export routes for natural gas and obligations on extensive short-term external debt. Prospects in the near future are discouraging because of widespread internal poverty and the burden of foreign debt. IMF assistance would seem to be necessary, yet the government is not as yet ready to accept IMF requirements. Turkmenistan's 1999 deal to ship 20 billion cubic meters (bcm) of natural gas through Russia's Gazprom will help alleviate the 2000 fiscal shortfall, but will not make up for the absence of meaningful progress in economic reform.

**GDP:** purchasing power parity - \$7.7 billion (1999 est.)

**GDP - real growth rate:** 9% (1999 est.)

**GDP - per capita:** purchasing power parity - \$1,800 (1999 est.)

### GDP - composition by sector:

**agriculture:** 10%

**industry:** 62%

**services:** 28% (1997 est.)

**Population below poverty line:** NA%

**Household income or consumption by percentage share:**

**lowest 10%:** 2.7%

**highest 10%:** 26.9% (1993)

**Inflation rate (consumer prices):** 30% (1999 est.)

**Labor force:** 2.34 million (1996)

**Labor force - by occupation:** agriculture and forestry 44%, industry and construction 19%, other 37% (1996)

**Unemployment rate:** NA%

### Budget:

**revenues:** \$521 million

**expenditures:** \$548 million, including capital expenditures of \$83 million (1996 est.)

**Industries:** natural gas, oil, petroleum products, textiles, food processing

**Industrial production growth rate:** NA%

**Electricity - production:** 8.745 billion kWh (1998)

**Electricity - production by source:**

**fossil fuel:** 99.94%

**hydro:** 0.06%

**nuclear:** 0%

**other:** 0% (1998)

**Electricity - consumption:** 5.453 billion kWh (1998)

**Electricity - exports:** 2.74 billion kWh (1998)

**Electricity - imports:** 60 million kWh (1998)

**Agriculture - products:** cotton, grain; livestock

**Exports:** \$1.1 billion (1999 est.)

**Exports - commodities:** oil and gas 55%, cotton 22% (1998)

**Exports - partners:** Iran, Turkey, Russia, Kazakhstan, Tajikistan, Azerbaijan

**Imports:** \$1.25 billion (1999 est.)

**Imports - commodities:** machinery and equipment 45%, chemicals, foodstuffs (1998)

**Imports - partners:** Ukraine, Turkey, Russia, Germany, US, Kazakhstan, Uzbekistan

**Debt - external:** \$2.1 billion (1999 est.)

**Economic aid - recipient:** \$27.2 million (1995)

**Currency:** 1 Turkmen manat (TMM) = 100 tenesi

**Exchange rates:** Turkmen manats per US\$1 - 5,200 (January 2000), 5,350 (January 1999), 4,070 (January 1997), 2,400 (January 1996)

**Fiscal year:** calendar year

## Communications

**Telephones - main lines in use:** 320,000 (1995)

**Telephones - mobile cellular:** NA

**Telephone system:** poorly developed  
**domestic:** NA

**international:** linked by cable and microwave radio relay to other CIS republics and to other countries by leased connections to the Moscow international gateway switch; a new telephone link from Ashgabat to Iran has been established; a new exchange in Ashgabat switches international traffic through Turkey via Intelsat; satellite earth stations - 1 Orbita and 1 Intelsat

**Radio broadcast stations:** AM 16, FM 8, shortwave 2 (1998)

**Radios:** 1.225 million (1997)

**Television broadcast stations:** 3 (much programming relayed from Russia and Turkey) (1997)

**Televisions:** 820,000 (1997)

**Internet Service Providers (ISPs):** NA

## Transportation

### Railways:

**total:** 2,187 km

**broad gauge:** 2,187 km 1.520-m gauge (1996 est.)

### Highways:

**total:** 24,000 km

**paved:** 19,488 km (these roads are said to be hard-surfaced, meaning that some are paved and some are all-weather gravel surfaced)

**unpaved:** 4,512 km (1996 est.)

## Turkmenistan (continued)

**Waterways:** the Amu Darya is an important inland waterway

**Pipelines:** crude oil 250 km; natural gas 4,400 km

**Ports and harbors:** Turkmenbashi

**Merchant marine:**

*total:* 1 ship (1,000 GRT or over) totaling 1,896 GRT/3,389 DWT

*ships by type:* petroleum tanker 1 (1999 est.)

**Airports:** 64 (1994 est.)

**Airports - with paved runways:**

*total:* 22

2,438 to 3,047 m: 13

1,524 to 2,437 m: 8

914 to 1,523 m: 1 (1994 est.)

**Airports - with unpaved runways:**

*total:* 42

914 to 1,523 m: 7

under 914 m: 35 (1994 est.)

### Military

**Military branches:** Ministry of Defense (Army, Air and Air Defense, Navy, Border Troops, and Internal Troops), National Guard

**Military manpower - military age:** 18 years of age

**Military manpower - availability:**

*males age 15-49:* 1,141,227 (2000 est.)

**Military manpower - fit for military service:**

*males age 15-49:* 926,160 (2000 est.)

**Military manpower - reaching military age annually:**

*males:* 46,487 (2000 est.)

**Military expenditures - dollar figure:** \$90 million (FY99)

**Military expenditures - percent of GDP:** 3.4% (FY99)

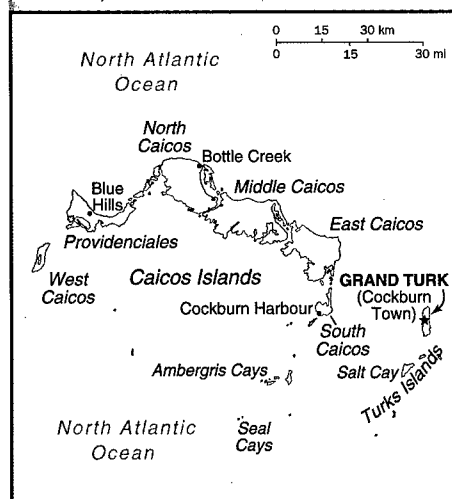
### Transnational Issues

**Disputes - international:** Caspian Sea boundaries are not yet determined among Azerbaijan, Iran, Kazakhstan, Russia, and Turkmenistan

**Illicit drugs:** limited illicit cultivation of opium poppy, mostly for domestic consumption; limited government eradication program; increasingly used as transshipment point for illicit drugs from Southwest Asia to Russia and Western Europe; also a transshipment point for acetic anhydride destined for Afghanistan

## Turks and Caicos Islands

(overseas territory of the UK)



### Introduction

**Background:** The islands were under Jamaican jurisdiction until 1962, when they assumed the status of a crown colony. The governor of The Bahamas oversaw affairs from 1965 to 1973. With Bahamian independence, the islands received a separate governor in 1973. Although independence was agreed upon for 1982, the policy was reversed and the islands are presently a British overseas territory.

### Geography

**Location:** Caribbean, two island groups in the North Atlantic Ocean, southeast of The Bahamas

**Geographic coordinates:** 21 45 N, 71 35 W

**Map references:** Central America and the Caribbean

**Area:**

*total:* 430 sq km

*land:* 430 sq km

*water:* 0 sq km

**Area - comparative:** 2.5 times the size of Washington, DC

**Land boundaries:** 0 km

**Coastline:** 389 km

**Maritime claims:**

*exclusive fishing zone:* 200 nm

*territorial sea:* 12 nm

**Climate:** tropical; marine; moderated by trade winds; sunny and relatively dry

**Terrain:** low, flat limestone; extensive marshes and mangrove swamps

**Elevation extremes:**

*lowest point:* Caribbean Sea 0 m

*highest point:* Blue Hills 49 m

**Natural resources:** spiny lobster, conch

**Land use:**

*arable land:* 2%

*permanent crops:* 0%

*permanent pastures:* 0%

*forests and woodland:* 0%

*other:* 98% (1993 est.)

**Irrigated land:** NA sq km

**Natural hazards:** frequent hurricanes

**Environment - current issues:** limited natural fresh water resources, private cisterns collect rainwater

**Geography - note:** 30 islands (eight inhabited)

### People

**Population:** 17,502 (July 2000 est.)

**Age structure:**

*0-14 years:* 33% (male 2,889; female 2,806)

*15-64 years:* 63% (male 5,834; female 5,274)

*65 years and over:* 4% (male 313; female 386) (2000 est.)

**Population growth rate:** 3.55% (2000 est.)

**Birth rate:** 25.65 births/1,000 population (2000 est.)

**Death rate:** 4.57 deaths/1,000 population (2000 est.)

**Net migration rate:** 14.46 migrant(s)/1,000 population (2000 est.)

**Sex ratio:**

*at birth:* 1.05 male(s)/female

*under 15 years:* 1.03 male(s)/female

*15-64 years:* 1.11 male(s)/female

*65 years and over:* 0.81 male(s)/female

*total population:* 1.07 male(s)/female (2000 est.)

**Infant mortality rate:** 18.66 deaths/1,000 live births (2000 est.)

**Life expectancy at birth:**

*total population:* 73.28 years

*male:* 71.15 years

*female:* 75.51 years (2000 est.)

**Total fertility rate:** 3.25 children born/woman (2000 est.)

**Nationality:**

*noun:* none

*adjective:* none

**Ethnic groups:** black

**Religions:** Baptist 41.2%, Methodist 18.9%, Anglican 18.3%, Seventh-Day Adventist 1.7%, other 19.9% (1980)

**Languages:** English (official)

**Literacy:**

*definition:* age 15 and over has ever attended school

*total population:* 98%

*male:* 99%

*female:* 98% (1970 est.)

### Government

**Country name:**

*conventional long form:* none

*conventional short form:* Turks and Caicos Islands

**Data code:** TK

**Dependency status:** overseas territory of the UK

**Government type:** NA

**Capital:** Cockburn Town (on Grand Turk)

**Administrative divisions:** none (overseas territory of the UK)

**Independence:** none (overseas territory of the UK)

## Turks and Caicos Islands *(continued)*

**National holiday:** Constitution Day, 30 August (1976)

**Constitution:** introduced 30 August 1976; suspended in 1986; restored and revised 5 March 1988

**Legal system:** based on laws of England and Wales, with a small number adopted from Jamaica and The Bahamas

**Suffrage:** 18 years of age; universal

**Executive branch:**

*chief of state:* Queen ELIZABETH II (since 6 February 1953), represented by Governor John KELLY (since NA September 1996)

*head of government:* Chief Minister Derek H.

TAYLOR (since 31 January 1995)

*cabinet:* Executive Council consists of three ex officio members and five appointed by the governor from among the members of the Legislative Council  
*elections:* none; the monarch is hereditary; governor appointed by the monarch; chief minister appointed by the governor

**Legislative branch:** unicameral Legislative Council (19 seats, of which 13 are popularly elected; members serve four-year terms)

*elections:* last held 4 March 1999 (next to be held by NA 2003)

*election results:* percent of vote by party - PDM 52.2%, PNP 40.9%, independent 6.9%; seats by party - PDM 9, PNP 4

**Judicial branch:** Supreme Court

**Political parties and leaders:** People's Democratic Movement or PDM [Derek H. TAYLOR]; Progressive National Party or PNP [Washington MISICK]; United Democratic Party or UDP [Wendal SWANN]

**International organization participation:** Caricom (associate), CDB, Interpol (subbureau)

**Diplomatic representation in the US:** none (overseas territory of the UK)

**Diplomatic representation from the US:** none (overseas territory of the UK)

**Flag description:** blue, with the flag of the UK in the upper hoist-side quadrant and the colonial shield centered on the outer half of the flag; the shield is yellow and contains a conch shell, lobster, and cactus

### Economy

**Economy - overview:** The Turks and Caicos economy is based on tourism, fishing, and offshore financial services. Most capital goods and food for domestic consumption are imported. The US was the leading source of tourists in 1996, accounting for more than half of the 87,000 visitors; tourist arrivals had risen to 93,000 by 1998. Major sources of government revenue include fees from offshore financial activities and customs receipts.

**GDP:** purchasing power parity - \$117 million (1997 est.)

**GDP - real growth rate:** 4% (1997 est.)

**GDP - per capita:** purchasing power parity - \$7,700 (1997 est.)

**GDP - composition by sector:**

*agriculture:* NA%

*industry:* NA%

*services:* NA%

**Population below poverty line:** NA%

**Household income or consumption by percentage share:**

*lowest 10%:* NA%

*highest 10%:* NA%

**Inflation rate (consumer prices):** 4% (1995)

**Labor force:** 4,848 (1990 est.)

**Labor force - by occupation:** about 33% in government and 20% in agriculture and fishing; significant numbers in tourism, financial, and other services (1997 est.)

**Unemployment rate:** 10% (1997 est.)

**Budget:**

*revenues:* \$47 million

*expenditures:* \$33.6 million, including capital expenditures of \$NA (1997/98 est.)

**Industries:** tourism, offshore financial services

**Industrial production growth rate:** NA%

**Electricity - production:** 5 million kWh (1998)

**Electricity - production by source:**

*fossil fuel:* 100%

*hydro:* 0%

*nuclear:* 0%

*other:* 0% (1998)

**Electricity - consumption:** 5 million kWh (1998)

**Electricity - exports:** 0 kWh (1998)

**Electricity - imports:** 0 kWh (1998)

**Agriculture - products:** corn, beans, cassava (tapioca), citrus fruits; fish

**Exports:** \$4.7 million (1993)

**Exports - commodities:** lobster, dried and fresh conch, conch shells

**Exports - partners:** US, UK

**Imports:** \$46.6 million (1993)

**Imports - commodities:** food and beverages, tobacco, clothing, manufactures, construction materials

**Imports - partners:** US, UK

**Debt - external:** \$NA

**Economic aid - recipient:** \$5.7 million (1995)

**Currency:** 1 United States dollar (US\$) = 100 cents

**Exchange rates:** US currency is used

**Fiscal year:** calendar year

### Communications

**Telephones - main lines in use:** 3,000 (1994)

**Telephones - mobile cellular:** 0 (1994)

**Telephone system:** fair cable and radiotelephone services

*domestic:* NA

*international:* 2 submarine cables; satellite earth station - 1 Intelsat (Atlantic Ocean)

**Radio broadcast stations:** AM 3 (one inactive), FM 6, shortwave 0 (1998)

**Radios:** 8,000 (1997)

**Television broadcast stations:** 0 (broadcasts from The Bahamas are received; cable television is established) (1997)

**Televisions:** NA

**Internet Service Providers (ISPs):** 1 (1999)

### Transportation

**Railways:** 0 km

**Highways:**

*total:* 121 km

*paved:* 24 km

*unpaved:* 97 km

**Ports and harbors:** Grand Turk, Providenciales

**Merchant marine:** none (1999 est.)

**Airports:** 7 (1999 est.)

**Airports - with paved runways:**

*total:* 4

*1,524 to 2,437 m:* 3

*914 to 1,523 m:* 1 (1999 est.)

**Airports - with unpaved runways:**

*total:* 3

*914 to 1,523 m:* 2

*under 914 m:* 1 (1999 est.)

### Military

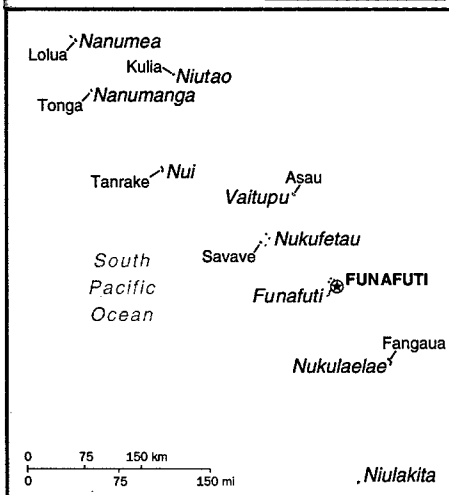
**Military - note:** defense is the responsibility of the UK

### Transnational Issues

**Disputes - international:** none

**Illicit drugs:** transshipment point for South American narcotics destined for the US

## Tuvalu



### Introduction

**Background:** In 1974, ethnic differences within the British colony of the Gilbert and Ellice Islands caused the Polynesians of the Ellice Islands to vote for separation from the Micronesians of the Gilbert Islands. The following year, the Ellice Islands became the separate British colony of Tuvalu. Independence was granted in 1978. In 2000, Tuvalu negotiated a contract leasing its Internet domain name ".tv" for \$50 million in royalties over the next dozen years.

### Geography

**Location:** Oceania, island group consisting of nine coral atolls in the South Pacific Ocean, about one-half of the way from Hawaii to Australia

**Geographic coordinates:** 8 00 S, 178 00 E

**Map references:** Oceania

#### Area:

*total:* 26 sq km

*land:* 26 sq km

*water:* 0 sq km

**Area - comparative:** 0.1 times the size of Washington, DC

**Land boundaries:** 0 km

**Coastline:** 24 km

#### Maritime claims:

*contiguous zone:* 24 nm

*exclusive economic zone:* 200 nm

*territorial sea:* 12 nm

**Climate:** tropical; moderated by easterly trade winds (March to November); westerly gales and heavy rain (November to March)

**Terrain:** very low-lying and narrow coral atolls

#### Elevation extremes:

*lowest point:* Pacific Ocean 0 m

*highest point:* unnamed location 5 m

**Natural resources:** fish

#### Land use:

*arable land:* 0%

*permanent crops:* 0%

*permanent pastures:* 0%

*forests and woodland:* 0%

*other:* 100% (1993 est.)

**Irrigated land:** NA sq km

**Natural hazards:** severe tropical storms are usually rare, but, in 1997, there were three cyclones; low-level of islands make them very sensitive to sea-level rise

**Environment - current issues:** since there are no streams or rivers and groundwater is not potable, most water needs must be met by catchment systems with storage facilities (the Japanese Government has built one desalination plant and plans to build one other); beachhead erosion because of the use of sand for building materials; excessive clearance of forest undergrowth for use as fuel; damage to coral reefs from the spread of the Crown of Thorns starfish; Tuvalu is very concerned about global increases in greenhouse gas emissions and their effect on rising sea levels, which threaten the country's underground water table

#### Environment - international agreements:

*party to:* Climate Change, Climate Change-Kyoto Protocol, Desertification, Endangered Species, Marine Dumping, Ozone Layer Protection, Ship Pollution

*signed, but not ratified:* Biodiversity, Law of the Sea

### People

**Population:** 10,838 (July 2000 est.)

#### Age structure:

*0-14 years:* 34% (male 1,872; female 1,802)

*15-64 years:* 61% (male 3,149; female 3,458)

*65 years and over:* 5% (male 239; female 318) (2000 est.)

**Population growth rate:** 1.41% (2000 est.)

**Birth rate:** 21.78 births/1,000 population (2000 est.)

**Death rate:** 7.66 deaths/1,000 population (2000 est.)

**Net migration rate:** 0 migrant(s)/1,000 population (2000 est.)

#### Sex ratio:

*at birth:* 1.05 male(s)/female

*under 15 years:* 1.04 male(s)/female

*15-64 years:* 0.91 male(s)/female

*65 years and over:* 0.75 male(s)/female

*total population:* 0.94 male(s)/female (2000 est.)

**Infant mortality rate:** 23.3 deaths/1,000 live births (2000 est.)

#### Life expectancy at birth:

*total population:* 66.32 years

*male:* 64.21 years

*female:* 68.53 years (2000 est.)

**Total fertility rate:** 3.11 children born/woman (2000 est.)

#### Nationality:

*noun:* Tuvaluan(s)

*adjective:* Tuvaluan

**Ethnic groups:** Polynesian 96%

**Religions:** Church of Tuvalu (Congregationalist) 97%, Seventh-Day Adventist 1.4%, Baha'i 1%, other 0.6%

**Languages:** Tuvaluan, English

#### Literacy:

*definition:* NA

*total population:* NA%

*male:* NA%

*female:* NA%

### Government

#### Country name:

*conventional long form:* none

*conventional short form:* Tuvalu

*former:* Ellice Islands

**Data code:** TV

**Government type:** constitutional monarchy with a parliamentary democracy; began debating republic status in 1992

**Capital:** Funafuti

**Administrative divisions:** none

**Independence:** 1 October 1978 (from UK)

**National holiday:** Independence Day, 1 October (1978)

**Constitution:** 1 October 1978

**Legal system:** NA

**Suffrage:** 18 years of age; universal

#### Executive branch:

*chief of state:* Queen ELIZABETH II (since 6 February 1952), represented by Governor General Sir Tomasi PUAPUA (since 26 June 1998)

*head of government:* Prime Minister Ionatana IONATANA (since NA April 1999) and Deputy Prime Minister Lagitupu (of Nanumea) TUILIMU (since NA April 1999)

*cabinet:* Cabinet appointed by the governor general on the recommendation of the prime minister  
*elections:* the monarch is hereditary; governor general appointed by the monarch on the recommendation of the prime minister; prime minister and deputy prime minister elected by and from the members of Parliament; election last held 27 April 1999 (next to be held NA 2002)

*election results:* Ionatana IONATANA elected prime minister; percent of Parliament vote - NA; Lagitupu (of Nanumea) TUILIMU elected deputy prime minister; percent of Parliament vote - NA

**Legislative branch:** unicameral Parliament or Fale I Fono, also called House of Assembly (12 seats; members elected by popular vote to serve four-year terms)

*elections:* last held 26-27 March 1998 (next to be held by NA 2002)

*election results:* percent of vote - NA; seats - independents 12

**Judicial branch:** eight Island Courts; High Court; note - a chief justice visits twice a year to preside over sessions of the High Court

**Political parties and leaders:** there are no political parties but members of Parliament usually align themselves in informal groupings

**International organization participation:** ACP, AsDB, C (special), ESCAP, IFRCs (associate), Intelsat (nonsignatory user), ITU, Sparteca, SPC, SPF, UNESCO, UPU, WHO, WTO (applicant)



## Tuvalu (continued)

**Diplomatic representation in the US:** Tuvalu does not have an embassy in the US

**Diplomatic representation from the US:** the US does not have an embassy in Tuvalu; the US ambassador to Fiji is accredited to Tuvalu

**Flag description:** light blue with the flag of the UK in the upper hoist-side quadrant; the outer half of the flag represents a map of the country with nine yellow five-pointed stars symbolizing the nine islands

### Economy

**Economy - overview:** Tuvalu consists of a densely populated, scattered group of nine coral atolls with poor soil. The country has no known mineral resources and few exports. Subsistence farming and fishing are the primary economic activities. Government revenues largely come from the sale of stamps and coins and worker remittances. About 1,000 Tuvaluans work in Nauru in the phosphate mining industry. Nauru has begun repatriating Tuvaluans, however, as phosphate resources decline. Substantial income is received annually from an international trust fund established in 1987 by Australia, NZ, and the UK and supported also by Japan and South Korea. Thanks to wise investments and conservative withdrawals, this Fund has grown from an initial \$17 million to over \$35 million in 1999. The US government is also a major revenue source for Tuvalu, with 1999 payments from a 1988 treaty on fisheries at about \$9 million, a total which is expected to rise annually. In an effort to reduce its dependence on foreign aid, the government is pursuing public sector reforms, including privatization of some government functions and personnel cuts of up to 7%. In 1998, Tuvalu began deriving revenue from use of its area code for "900" lines and from the sale of its ".tv" Internet domain name. Royalties from these new technology sources could raise GDP three or more times over the next decade. Low-lying Tuvalu is particularly vulnerable to any rise in the sea level from future global warming.

**GDP:** purchasing power parity - \$7.8 million (1995 est.)

**GDP - real growth rate:** 8.7% (1995 est.)

**GDP - per capita:** purchasing power parity - \$800 (1995 est.)

**GDP - composition by sector:**

*agriculture:* NA%

*industry:* NA%

*services:* NA%

**Population below poverty line:** NA%

**Household income or consumption by percentage share:**

*lowest 10%:* NA%

*highest 10%:* NA%

**Inflation rate (consumer prices):** 3.9% (average 1985-93)

**Labor force:** NA

**Labor force - by occupation:** people make a living mainly through exploitation of the sea, reefs, and atolls and from wages sent home by those working

abroad (mostly workers in the phosphate industry and sailors)

**Unemployment rate:** NA%

**Budget:**

*revenues:* \$4.3 million

*expenditures:* \$4.3 million, including capital expenditures of \$NA (1989 est.)

**Industries:** fishing, tourism, copra

**Industrial production growth rate:** NA%

**Electricity - production:** 3 million kWh (1995)

**Electricity - production by source:**

*fossil fuel:* NA%

*hydro:* NA%

*nuclear:* NA%

*other:* NA%

**Electricity - consumption:** 3 million kWh (1995)

**Electricity - exports:** 0 kWh (1995)

**Electricity - imports:** 0 kWh (1995)

**Agriculture - products:** coconuts; fish

**Exports:** \$165,000 (f.o.b., 1989)

**Exports - commodities:** copra

**Exports - partners:** Fiji, Australia, NZ

**Imports:** \$4.4 million (c.i.f., 1989)

**Imports - commodities:** food, animals, mineral fuels, machinery, manufactured goods

**Imports - partners:** Fiji, Australia, NZ

**Debt - external:** \$NA

**Economic aid - recipient:** \$7.9 million (1995); note - substantial annual support from an international trust fund

**Currency:** 1 Tuvaluan dollar (\$T) or 1 Australian dollar (\$A) = 100 cents

**Exchange rates:** Tuvaluan dollars (\$T) or Australian dollars (\$A) per US\$1 - 1.5207 (January 2000), 1.5497 (1999), 1.5888 (1998), 1.3439 (1997), 1.2773 (1996), 1.3486 (1995)

**Fiscal year:** calendar year

### Communications

**Telephones - main lines in use:** 400 (1994)

**Telephones - mobile cellular:** 0 (1994)

**Telephone system:**

*domestic:* radiotelephone communications between islands

*international:* NA

**Radio broadcast stations:** AM 1, FM 0, shortwave 0 (1998)

**Radios:** 4,000 (1997)

**Television broadcast stations:** 0 (1997)

**Televisions:** NA

**Internet Service Providers (ISPs):** 1 (1999)

### Transportation

**Railways:** 0 km

**Highways:**

*total:* 8 km (1996 est.)

*paved:* NA km

*unpaved:* NA km

**Ports and harbors:** Funafuti, Nukufetau

**Merchant marine:**

*total:* 8 ships (1,000 GRT or over) totaling 44,500 GRT/63,978 DWT

*ships by type:* cargo 5, passenger/cargo 1, petroleum tanker 1, roll-on/roll-off 1 (1999 est.)

**Airports:** 1 (1999 est.)

**Airports - with unpaved runways:**

*total:* 1

*1,524 to 2,437 m:* 1 (1999 est.)

### Military

**Military branches:** no regular military forces; Police Force includes Maritime Surveillance Unit for search and rescue missions and surveillance operations

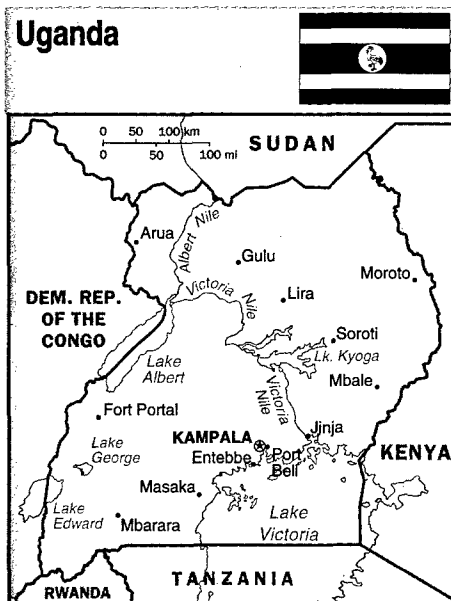
**Military expenditures - dollar figure:** \$NA

**Military expenditures - percent of GDP:** NA%

### Transnational Issues

**Disputes - international:** none





## Introduction

**Background:** Uganda achieved independence from the UK in 1962. The dictatorial regime of Idi AMIN (1971-79) was responsible for the deaths of some 300,000 opponents; guerrilla war and human rights abuses under Milton OBOTE (1980-85) claimed another 100,000 lives. During the 1990s the government has promulgated non-party presidential and legislative elections.

## Geography

**Location:** Eastern Africa, west of Kenya  
**Geographic coordinates:** 1 00 N, 32 00 E  
**Map references:** Africa

### Area:

**total:** 236,040 sq km  
**land:** 199,710 sq km  
**water:** 36,330 sq km

**Area - comparative:** slightly smaller than Oregon

### Land boundaries:

**total:** 2,698 km  
**border countries:** Democratic Republic of the Congo 765 km, Kenya 933 km, Rwanda 169 km, Sudan 435 km, Tanzania 396 km

**Coastline:** 0 km (landlocked)

**Maritime claims:** none (landlocked)

**Climate:** tropical; generally rainy with two dry seasons (December to February, June to August); semiarid in northeast

**Terrain:** mostly plateau with rim of mountains

### Elevation extremes:

**lowest point:** Lake Albert 621 m  
**highest point:** Margherita Peak on Mount Stanley 5,110 m

**Natural resources:** copper, cobalt, hydropower, limestone, salt, arable land

### Land use:

**arable land:** 25%  
**permanent crops:** 9%  
**permanent pastures:** 9%

**forests and woodland:** 28%

**other:** 29% (1993 est.)

**Irrigated land:** 90 sq km (1993 est.)

**Natural hazards:** NA

**Environment - current issues:** draining of wetlands for agricultural use; deforestation; overgrazing; soil erosion; poaching is widespread

### Environment - international agreements:

**party to:** Biodiversity, Climate Change, Desertification, Endangered Species, Hazardous Wastes, Law of the Sea, Marine Life Conservation, Nuclear Test Ban, Ozone Layer Protection, Wetlands  
**signed, but not ratified:** Environmental Modification

**Geography - note:** landlocked

## People

**Population:** 23,317,560

**note:** estimates for this country explicitly take into account the effects of excess mortality due to AIDS; this can result in lower life expectancy, higher infant mortality and death rates, lower population and growth rates, and changes in the distribution of population by age and sex than would otherwise be expected (July 2000 est.)

### Age structure:

**0-14 years:** 51% (male 5,986,645; female 5,936,754)  
**15-64 years:** 47% (male 5,443,613; female 5,448,563)

**65 years and over:** 2% (male 240,819; female 261,166) (2000 est.)

**Population growth rate:** 2.72% (2000 est.)

**Birth rate:** 48.04 births/1,000 population (2000 est.)

**Death rate:** 18.44 deaths/1,000 population (2000 est.)

**Net migration rate:** -2.4 migrant(s)/1,000 population (2000 est.)

**note:** according to the UNHCR, by the end of 1998, Uganda was host to 205,000 refugees from a number of neighboring countries, including: Sudan 190,000, Rwanda 7,500, and Democratic Republic of the Congo 5,400; refugees began returning to their countries of origin in 2000

### Sex ratio:

**at birth:** 1.03 male(s)/female

**under 15 years:** 1.01 male(s)/female

**15-64 years:** 1 male(s)/female

**65 years and over:** 0.92 male(s)/female

**total population:** 1 male(s)/female (2000 est.)

**Infant mortality rate:** 93.25 deaths/1,000 live births (2000 est.)

### Life expectancy at birth:

**total population:** 42.93 years

**male:** 42.22 years

**female:** 43.67 years (2000 est.)

**Total fertility rate:** 6.96 children born/woman (2000 est.)

### Nationality:

**noun:** Ugandan(s)

**adjective:** Ugandan

**Ethnic groups:** Baganda 17%, Karamojong 12%, Basogo 8%, Iteso 8%, Langi 6%, Rwanda 6%, Bagisu

5%, Acholi 4%, Lugbara 4%, Bunyoro 3%, Batobo 3%, non-African (European, Asian, Arab) 1%, other 23%

**Religions:** Roman Catholic 33%, Protestant 33%, Muslim 16%, indigenous beliefs 18%

**Languages:** English (official national language, taught in grade schools, used in courts of law and by most newspapers and some radio broadcasts), Ganda or Luganda (most widely used of the Niger-Congo languages, preferred for native language publications in the capital and may be taught in school), other Niger-Congo languages, Nilo-Saharan languages, Swahili, Arabic

### Literacy:

**definition:** age 15 and over can read and write

**total population:** 61.8%

**male:** 73.7%

**female:** 50.2% (1995 est.)

## Government

### Country name:

**conventional long form:** Republic of Uganda

**conventional short form:** Uganda

**Data code:** UG

**Government type:** republic

**Capital:** Kampala

**Administrative divisions:** 39 districts; Apac, Arua, Bundibugyo, Bushenyi, Gulu, Hoima, Iganga, Jinja, Kabale, Kabarole, Kalangala, Kampala, Kamuli, Kapchorwa, Kasese, Kibale, Kiboga, Kisoro, Kitgum, Kotido, Kumi, Lira, Luwero, Masaka, Masindi, Mbale, Mbarara, Moroto, Moyo, Mpigi, Mubende, Mukono, Nebbi, Ntungamo, Pallisa, Rakai, Rukungiri, Soroti, Tororo

**Independence:** 9 October 1962 (from UK)

**National holiday:** Independence Day, 9 October (1962)

**Constitution:** 8 October 1995; adopted by the interim, 284-member Constituent Assembly, charged with debating the draft constitution that had been proposed in May 1993; the Constituent Assembly was dissolved upon the promulgation of the constitution in October 1995

**Legal system:** in 1995, the government restored the legal system to one based on English common law and customary law; accepts compulsory ICJ jurisdiction, with reservations

**Suffrage:** 18 years of age; universal

### Executive branch:

**chief of state:** President Lt. Gen. Yoweri Kaguta MUSEVENI (since seizing power 29 January 1986); **note** - the president is both chief of state and head of government

**head of government:** President Lt. Gen. Yoweri Kaguta MUSEVENI (since seizing power 29 January 1986); Prime Minister Apollo NSIBAMBI (since 5 April 1999); **note** - the president is both chief of state and head of government; the prime minister assists the president in the supervision of the cabinet  
**cabinet:** Cabinet appointed by the president from among elected legislators

## Uganda (continued)

**elections:** president elected by popular vote for a five-year term; election last held 9 May 1996 (next to be held by 31 May 2001); note - first popular election for president since independence in 1962 was held in 1996; prime minister appointed by the president  
**election results:** Lt. Gen. Yoweri Kaguta MUSEVENI elected president; percent of vote - Lt. Gen. Yoweri Kaguta MUSEVENI 74%, Paul Kawanga SSEMOGERERE 24%, Muhammad MAYANJA 2%  
**Legislative branch:** unicameral National Assembly (276 members - 214 directly elected by popular vote, 62 nominated by legally established special interest groups and approved by the president - women 39, army 10, disabled 5, youth 5, labor 3; members serve five-year terms)

**elections:** last held 27 June 1996 (next to be held NA 2001);

**election results:** NA; note - election campaigning by party was not permitted

**Judicial branch:** Court of Appeal, judges are appointed by the president; High Court, judges are appointed by the president

**Political parties and leaders:** only one political organization, the National Resistance Movement or NRM [President MUSEVENI, chairman] is recognized; note - the president maintains that the NRM is not a political party, but a movement which claims the loyalty of all Ugandans

**note:** of the political parties that exist but are prohibited from sponsoring candidates, the most important are the Ugandan People's Congress or UPC [Milton OBOTE]; Democratic Party or DP [Paul SSEMOGERERE]; and Conservative Party or CP [Joshua S. MAYANJA-NKANGI]; the new constitution requires the suspension of political party activity until a referendum is held on the matter in 2000

**International organization participation:** ACP, AfDB, C, CCC, EADB, ECA, FAO, G-77, IAEA, IBRD, ICAO, ICFTU, ICRM, IDA, IDB, IFAD, IFC, IFRCS, IGAD, ILO, IMF, Intelsat, Interpol, IOC, IOM, ISO (correspondent), ITU, NAM, OAU, OIC, OPCW, PCA, UN, UNCTAD, UNESCO, UNHCR, UNIDO, UPU, WFTU, WHO, WIPO, WMO, WTrO

**Diplomatic representation in the US:**

**chief of mission:** Ambassador Edith Grace SSEMPALA

**chancery:** 5911 16th Street NW, Washington, DC 20011

**telephone:** [1] (202) 726-7100 through 7102, 0416

**FAX:** [1] (202) 726-1727

**Diplomatic representation from the US:**

**chief of mission:** Ambassador Martin G. BRENNAN  
**embassy:** Parliament Avenue, Kampala

**mailing address:** P. O. Box 7007, Kampala

**telephone:** [256] (41) 259792, 259793, 259795

**FAX:** [256] (41) 259794

**Flag description:** six equal horizontal bands of black (top), yellow, red, black, yellow, and red; a white disk is superimposed at the center and depicts a red-crested crane (the national symbol) facing the hoist side

## Economy

**Economy - overview:** Uganda has substantial natural resources, including fertile soils, regular rainfall, and sizable mineral deposits of copper and cobalt. Agriculture is the most important sector of the economy, employing over 80% of the work force. Coffee is the major export crop and accounts for the bulk of export revenues. Since 1986, the government - with the support of foreign countries and international agencies - has acted to rehabilitate and stabilize the economy by undertaking currency reform, raising producer prices on export crops, increasing prices of petroleum products, and improving civil service wages. The policy changes are especially aimed at dampening inflation and boosting production and export earnings. In 1990-99, the economy turned in a solid performance based on continued investment in the rehabilitation of infrastructure, improved incentives for production and exports, reduced inflation, gradually improved domestic security, and the return of exiled Indian-Ugandan entrepreneurs. Ongoing Ugandan involvement in the war in the Democratic Republic of the Congo, growing corruption within the government, and slippage in the government's determination to press reforms raise doubts about the continuation of strong growth.

**GDP:** purchasing power parity - \$24.2 billion (1999 est.)

**GDP - real growth rate:** 5.5% (1999 est.)

**GDP - per capita:** purchasing power parity - \$1,060 (1999 est.)

**GDP - composition by sector:**

*agriculture:* 44%

*industry:* 17%

*services:* 39% (1997 est.)

**Population below poverty line:** 55% (1993 est.)

**Household income or consumption by percentage share:**

*lowest 10%:* 3%

*highest 10%:* 33.4% (1992)

**Inflation rate (consumer prices):** 7% (1999)

**Labor force:** 8.361 million (1993 est.)

**Labor force - by occupation:** agriculture 82%, industry 5%, services 13% (1999 est.)

**Unemployment rate:** NA%

**Budget:**

*revenues:* \$959 million

*expenditures:* \$1.04 billion, including capital

*expenditures of \$NA (FY98/99 est.)*

**Industries:** sugar, brewing, tobacco, cotton textiles, cement

**Industrial production growth rate:** 9.3% (FY98/99)

**Electricity - production:** 792 million kWh (1998)

**Electricity - production by source:**

*fossil fuel:* 0.88%

*hydro:* 99.12%

*nuclear:* 0%

*other:* 0% (1998)

**Electricity - consumption:** 622 million kWh (1998)

**Electricity - exports:** 115 million kWh (1998)

**Electricity - imports:** 0 kWh (1998)

**Agriculture - products:** coffee, tea, cotton, tobacco, cassava (tapioca), potatoes, corn, millet, pulses; beef, goat meat, milk, poultry

**Exports:** \$471 million (f.o.b., 1999)

**Exports - commodities:** coffee, fish and fish products, tea; electrical products, iron and steel

**Exports - partners:** EU 51% (Netherlands 6%, Switzerland 6%, Germany 5%, Belgium 4%), Kenya 5% (1998)

**Imports:** \$1.1 billion (f.o.b., 1999)

**Imports - commodities:** vehicles, petroleum, medical supplies; cereals

**Imports - partners:** Kenya 12%, UK 6%, Japan 4%, India 4%, South Africa (1998)

**Debt - external:** \$3.1 billion (1998 est.)

**Economic aid - recipient:** \$839.9 million (1997)

**Currency:** 1 Ugandan shilling (US\$) = 100 cents

**Exchange rates:** Ugandan shillings (US\$) per US\$1 - 1,525.8 (January 2000), 1,454.8 (1999), 1,240.2 (1998), 1,083.0 (1997), 1,046.1 (1996), 968.9 (1995)

**Fiscal year:** 1 July - 30 June

## Communications

**Telephones - main lines in use:** 54,074 (1998)

**Telephones - mobile cellular:** 9,000 (1998)

**Telephone system:** seriously inadequate; two cellular systems have been introduced, but a sharp increase in the number of main lines is essential; e-mail and Internet services are available  
*domestic:* intercity traffic by wire, microwave radio relay, and radiotelephone communication stations, fixed and mobile cellular systems for short range traffic

*international:* satellite earth stations - 1 Intelsat (Atlantic Ocean) and 1 Inmarsat; analog links to Kenya and Tanzania

**Radio broadcast stations:** AM 19, FM 4, shortwave 5 (1998)

**Radios:** 2.6 million (1997)

**Television broadcast stations:** 8 (plus one low-power repeater) (1999)

**Televisions:** 315,000 (1997)

**Internet Service Providers (ISPs):** 3 (1999)

## Transportation

**Railways:**

*total:* 1,241 km

*narrow gauge:* 1,241 km 1,000-m gauge

*note:* a program to rehabilitate the railroad is underway (1995)

**Highways:**

*total:* 27,000 km

*paved:* 1,800 km

*unpaved:* 25,200 km (of which about 4,800 km are all-weather roads) (1990 est.)

**Waterways:** Lake Victoria, Lake Albert, Lake Kyoga, Lake George, Lake Edward, Victoria Nile, Albert Nile

**Ports and harbors:** Entebbe, Jinja, Port Bell

## Uganda (continued)

### Merchant marine:

total: 3 ships (1,000 GRT or over) totaling 5,091 GRT/8,229 DWT

ships by type: roll-on/roll-off 3 (1999 est.)

Airports: 26 (1999 est.)

Airports - with paved runways:

total: 4

over 3,047 m: 3

1,524 to 2,437 m: 1 (1999 est.)

Airports - with unpaved runways:

total: 22

2,438 to 3,047 m: 1

1,524 to 2,437 m: 6

914 to 1,523 m: 8

under 914 m: 7 (1999 est.)

Heliports: 1 (1999 est.)

### Military

**Military branches:** Army, Navy, Air Wing

**Military manpower - availability:**

males age 15-49: 4,952,945 (2000 est.)

**Military manpower - fit for military service:**

males age 15-49: 2,687,924 (2000 est.)

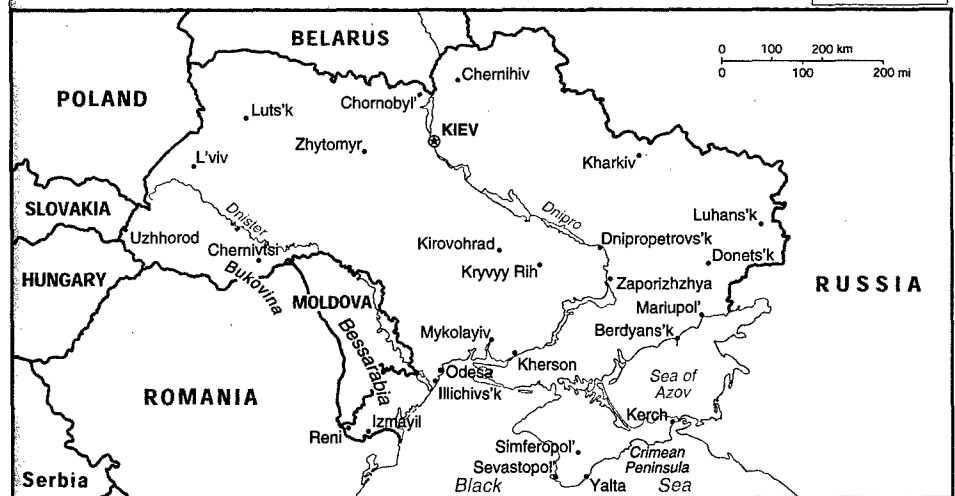
**Military expenditures - dollar figure:** \$95 million (FY98/99)

**Military expenditures - percent of GDP:** 1.9% (FY98/99)

### Transnational Issues

**Disputes - international:** Ugandan military forces are supporting the rebel forces in the civil war in the Democratic Republic of the Congo

## Ukraine



### Introduction

**Background:** Richly endowed in natural resources, Ukraine has been fought over and subjugated for centuries; its 20th-century struggle for liberty is not yet complete. A short-lived independence from Russia (1917-1920) was followed by brutal Soviet rule that engineered two artificial famines (1921-22 and 1932-33) in which over 8 million died, and World War II, in which German and Soviet armies were responsible for some 7 million more deaths. Although independence was attained in 1991 with the dissolution of the USSR, true freedom remains elusive as many of the former Soviet elite remain entrenched, stalling efforts at economic reform, privatization, and civic liberties.

### Geography

**Location:** Eastern Europe, bordering the Black Sea, between Poland and Russia

**Geographic coordinates:** 49 00 N, 32 00 E

**Map references:** Commonwealth of Independent States

**Area:**

total: 603,700 sq km

land: 603,700 sq km

water: 0 sq km

**Area - comparative:** slightly smaller than Texas

**Land boundaries:**

total: 4,558 km

**border countries:** Belarus 891 km, Hungary 103 km, Moldova 939 km, Poland 428 km, Romania (south) 169 km, Romania (west) 362 km, Russia 1,576 km, Slovakia 90 km

**Coastline:** 2,782 km

**Maritime claims:**

**continental shelf:** 200-m or to the depth of exploitation

**exclusive economic zone:** 200 nm

**territorial sea:** 12 nm

**Climate:** temperate continental; Mediterranean only on the southern Crimean coast; precipitation

disproportionately distributed, highest in west and north, lesser in east and southeast; winters vary from cool along the Black Sea to cold farther inland; summers are warm across the greater part of the country, hot in the south

**Terrain:** most of Ukraine consists of fertile plains (steppes) and plateaus, mountains being found only in the west (the Carpathians), and in the Crimean Peninsula in the extreme south

**Elevation extremes:**

**lowest point:** Black Sea 0 m

**highest point:** Hora Hoverla 2,061 m

**Natural resources:** iron ore, coal, manganese, natural gas, oil, salt, sulfur, graphite, titanium, magnesium, kaolin, nickel, mercury, timber, arable land

**Land use:**

**arable land:** 58%

**permanent crops:** 2%

**permanent pastures:** 13%

**forests and woodland:** 18%

**other:** 9% (1993 est.)

**Irrigated land:** 26,050 sq km (1993 est.)

**Natural hazards:** NA

**Environment - current issues:** inadequate supplies of potable water; air and water pollution; deforestation; radiation contamination in the northeast from 1986 accident at Chornobyl' Nuclear Power Plant

**Environment - international agreements:**

**party to:** Air Pollution, Air Pollution-Nitrogen Oxides, Air Pollution-Sulphur 85, Antarctic Treaty, Biodiversity, Climate Change, Endangered Species, Environmental Modification, Hazardous Wastes, Law of the Sea, Marine Dumping, Nuclear Test Ban, Ozone Layer Protection, Ship Pollution, Wetlands **signed, but not ratified:** Air Pollution-Persistent Organic Pollutants, Air Pollution-Sulphur 94, Air Pollution-Volatile Organic Compounds, Antarctic-Environmental Protocol, Climate Change-Kyoto Protocol

## Ukraine (continued)

**Geography - note:** strategic position at the crossroads between Europe and Asia; second-largest country in Europe

### People

**Population:** 49,153,027 (July 2000 est.)

**Age structure:**

0-14 years: 18% (male 4,482,754; female 4,296,206)

15-64 years: 68% (male 16,018,331; female 17,509,078)

65 years and over: 14% (male 2,243,266; female 4,603,392) (2000 est.)

**Population growth rate:** -0.83% (2000 est.)

**Birth rate:** 9.03 births/1,000 population (2000 est.)

**Death rate:** 16.48 deaths/1,000 population (2000 est.)

**Net migration rate:** -0.84 migrant(s)/1,000 population (2000 est.)

**Sex ratio:**

at birth: 1.05 male(s)/female

under 15 years: 1.04 male(s)/female

15-64 years: 0.91 male(s)/female

65 years and over: 0.49 male(s)/female

total population: 0.86 male(s)/female (2000 est.)

**Infant mortality rate:** 21.67 deaths/1,000 live births (2000 est.)

**Life expectancy at birth:**

total population: 65.98 years

male: 60.39 years

female: 71.85 years (2000 est.)

**Total fertility rate:** 1.26 children born/woman (2000 est.)

**Nationality:**

noun: Ukrainian(s)

adjective: Ukrainian

**Ethnic groups:** Ukrainian 73%, Russian 22%, Jewish 1%, other 4%

**Religions:** Ukrainian Orthodox - Moscow Patriarchate, Ukrainian Orthodox - Kiev Patriarchate, Ukrainian Autocephalous Orthodox, Ukrainian Catholic (Uniate), Protestant, Jewish

**Languages:** Ukrainian, Russian, Romanian, Polish, Hungarian

**Literacy:**

definition: age 15 and over can read and write

total population: 98%

male: 100%

female: 97% (1989 est.)

### Government

**Country name:**

conventional long form: none

conventional short form: Ukraine

local long form: none

local short form: Ukrayina

former: Ukrainian Soviet Socialist Republic

**Data code:** UP

**Government type:** republic

**Capital:** Kiev (Kyiv)

**Administrative divisions:** 24 oblasti (singular - oblast'), 1 autonomous republic\* (avtonomaya

respublika), and 2 municipalities (mista, singular - misto) with oblast status\*\*; Cherkas'ka (Cherkasy), Chernihivs'ka (Chernihiv), Chernivets'ka (Chernivtsi), Dnipropetrovs'ka (Dnipropetrovsk), Donetsk'ka (Donetsk), Ivano-Frankivs'ka (Ivano-Frankivsk), Kharkivs'ka (Kharkiv), Khersons'ka (Kherson), Khmel'nyts'ka (Khmel'nytskyi), Kirovohrads'ka (Kirovohrad), Kyiv\*\* (Kyiv), Luhans'ka (Luhansk), L'vivs'ka (Lviv), Mykolayivs'ka (Mykolayiv), Odes'ka (Odessa), Poltavs'ka (Poltava), Avtonomna Respublika Krym\* (Simferopol'), Rivnens'ka (Rivne), Sevastopol\*\*\*, Sums'ka (Sumy), Ternopil's'ka (Ternopil'), Vinnyts'ka (Vinnytsya), Volyns'ka (Luts'k), Zakarpats'ka (Uzhhorod), Zaporiz'ka (Zaporizhzhya), Zhytomyrs'ka (Zhytomyr)

*note:* oblasts have the administrative center name following in parentheses

**Independence:** 1 December 1991 (from Soviet Union, by voter approval)

**National holiday:** Independence Day, 24 August (1991)

**Constitution:** adopted 28 June 1996

**Legal system:** based on civil law system; judicial review of legislative acts

**Suffrage:** 18 years of age; universal

**Executive branch:**

*chief of state:* President Leonid D. KUCHMA (since 19 July 1994)

*head of government:* Prime Minister Viktor YUSHCHENKO (since 22 December 1999), First Deputy Prime Minister Yuriy YEKHANUROV (since 30 December 1999), and three deputy prime ministers

*cabinet:* Cabinet of Ministers appointed by the president and approved by the Supreme Council  
*note:* there is also a National Security and Defense Council or NSDC originally created in 1992 as the National Security Council, but significantly revamped and strengthened under President KUCHMA; the NSDC staff is tasked with developing national security policy on domestic and international matters and advising the president; a Presidential Administration that helps draft presidential edicts and provides policy support to the president; and a Council of Regions that serves as an advisory body created by President KUCHMA in September 1994 that includes chairmen of the Kyiv (Kiev) and Sevastopol' municipalities and chairmen of the oblasti

*elections:* president elected by popular vote for a five-year term; election last held 31 October and 14 November 1999 (next to be held NA 2004); prime minister and deputy prime ministers appointed by the president and approved by the People's Council  
*election results:* Leonid D. KUCHMA elected president; percent of vote - Leonid KUCHMA 56.21%, Petro SYMONENKO 37.77%

**Legislative branch:** unicameral Supreme Council or Verkhovna Rada (450 seats; under Ukraine's new election law, half of the Rada's seats are allocated on a proportional basis to those parties that gain 4% of the national electoral vote; the other 225 members are elected by popular vote in single-mandate constituencies; all serve four-year terms)

*elections:* last held 29 March 1998 (next to be held NA 2002)

*election results:* percent of vote by party (for parties clearing 4% hurdle on 29 March 1998) - Communist 24.7%, Rukh (combined) 9.4%, Socialist/Peasant 8.6%, Green 5.3%, People's Democratic Party 5.0%, Hromada 4.7%, Progressive Socialist 4.0%, United Social Democratic Party 4.0%; seats by faction (as of 25 February 2000) - Communist 115, PRVU 36, Fatherland Party 35, United Social Democratic 34, People's Democratic Party 27, Trudova Ukrayina 27, Rukh (K) 27, left-center 23, Green 18, Rukh (U) 17, Peasant Party 15, Hromada 14, Reforms Congress 12, independents 14, unaffiliated 31, vacant 5

**Judicial branch:** Supreme Court; Constitutional Court

**Political parties and leaders:** Agrarian Party of Ukraine or APU [Mykhaylo HLADIY, chairperson]; Communist Party of Ukraine [Petro SYMONENKO]; Fatherland (Motherland) All Ukrainian Party [Yuliya TYMOSHENKO, chairperson]; Green Party of Ukraine or PZU [Vitaliy KONONOV, chairman]; Hromada [Pavlo LAZARENKO]; Liberal Party of Ukraine or LPU [Volodymyr SHCHERBAN]; Party of Regional Revival of Ukraine or PRVU [Volodymyr RYBAK]; Peasant Party of Ukraine or SelPU [Serhiy DOVHAN]; People's Democratic Party [Valeriy PUSTOVOYTENKO, chairman]; People's Movement of Ukraine or Rukh U [Hennadiy UDOVENKO, chairman]; Progressive Socialist Party [Nataliya VITRENKO]; Reforms Congress [leader NA]; Reforms and Order Party [Viktor PYNZENYK]; Sobor Party [Anatoliy MATVIYENKO, chairman]; Social Democratic Party of Ukraine (United) [Viktor MEDVEDCHUK, chairman]; Socialist Party of Ukraine or SPU [Oleksandr MOROZ, chairman]; Trudova Ukrayina/Working Ukraine [Igor SHAROV, chairman]; Ukrainian Popular Movement or Rukh K [Yuriy KOSTENKO, chairman]; United Social Democratic Party of Ukraine [Viktor MEDVEDCHUK]; Yabluko Party [Viktor CHAYKA, chairman]

*note:* and numerous smaller parties

**International organization participation:** BSEC, CCC, CE, CEI, CIS, EAPC, EBRD, ECE, IAEA, IBRD, ICAO, ICRM, IFC, IFRCS, IHO, ILO, IMF, IMO, Inmarsat, Intelsat (nonsignatory user), Interpol, IOC, IOM (observer), ISO, ITU, NAM (observer), NSG, OAS (observer), OPCW, OSCE, PCA, PFP, UN, UN Security Council (temporary), UNCTAD, UNESCO, UNIDO, UNMIBH, UNMIK, UNMOP, UNMOT, UPU, WFTU, WHO, WIPO, WMO, WTO, WTrO (applicant), ZC

**Diplomatic representation in the US:**

*chief of mission:* Ambassador Konstantin Ivanovych HRYSHCHENKO

*chancery:* 3350 M Street NW, Washington, DC 20007

*telephone:* [1] (202) 333-0606

*FAX:* [1] (202) 333-0817

*consulate(s) general:* Chicago and New York

**Diplomatic representation from the US:**

*chief of mission:* Ambassador Steven Karl PIFER

*embassy:* 10 Yuria Kotsubynskoho, 254053 Kiev 53

## Ukraine (continued)

*mailing address:* use embassy street address

*telephone:* [380] (44) 246-9750

*FAX:* [380] (44) 244-7350

**Flag description:** two equal horizontal bands of azure (top) and golden yellow represent grainfields under a blue sky

### Economy

**Economy - overview:** After Russia, the Ukrainian republic was far and away the most important economic component of the former Soviet Union, producing about four times the output of the next-ranking republic. Its fertile black soil generated more than one-fourth of Soviet agricultural output, and its farms provided substantial quantities of meat, milk, grain, and vegetables to other republics. Likewise, its diversified heavy industry supplied equipment and raw materials to industrial and mining sites in other regions of the former USSR. Ukraine depends on imports of energy, especially natural gas. Shortly after the implosion of the USSR in December 1991, the Ukrainian Government liberalized most prices and erected a legal framework for privatization, but widespread resistance to reform within the government and the legislature soon stalled reform efforts and led to some backtracking. Output in 1992-99 fell to less than 40% the 1991 level. Loose monetary policies pushed inflation to hyperinflationary levels in late 1993. Since his election in July 1994, President KUCHMA has pushed economic reforms, maintained financial discipline, and tried to remove almost all remaining controls over prices and foreign trade. The onset of the financial crisis in Russia dashed Ukraine's hopes for its first year of economic growth in 1998 due to a sharp fall in export revenue and reduced domestic demand. Output continued to drop, slightly, in 1999. The government has also not been able to significantly decrease its huge backlog of wage and pension arrears. Despite increasing pressure from the IMF to accelerate reform, substantial economic restructuring remains unlikely in 2000, largely because of resistance in the communist-dominated legislature to further privatization.

**GDP:** purchasing power parity - \$109.5 billion (1999 est.)

**GDP - real growth rate:** -0.4% (1999 est.)

**GDP - per capita:** purchasing power parity - \$2,200 (1999 est.)

**GDP - composition by sector:**

*agriculture:* 12%

*industry:* 26%

*services:* 62% (1998 est.)

**Population below poverty line:** 50% (1999 est.)

**Household income or consumption by percentage share:**

*lowest 10%:* 4.1%

*highest 10%:* 20.8% (1992)

**Inflation rate (consumer prices):** 20% (1999 est.)

**Labor force:** 22.8 million (yearend 1997)

**Labor force - by occupation:** industry and construction 32%, agriculture and forestry 24%,

health, education, and culture 17%, trade and distribution 8%, transport and communication 7%, other 12% (1996)

**Unemployment rate:** 4.3% officially registered; large number of unregistered or underemployed workers (December 1999)

**Budget:**

*revenues:* \$8.3 billion

*expenditures:* \$8.8 billion, including capital expenditures of \$NA (1999 est.)

**Industries:** coal, electric power, ferrous and nonferrous metals, machinery and transport equipment, chemicals, food-processing (especially sugar)

**Industrial production growth rate:** 4.3% (1999 est.)

**Electricity - production:** 171 billion kWh (1999)

**Electricity - production by source:**

*fossil fuel:* 52%

*hydro:* 5.9%

*nuclear:* 42.1%

*other:* 0% (1999)

**Electricity - consumption:** 144.011 billion kWh (1998)

**Electricity - exports:** 7 billion kWh (1998)

**Electricity - imports:** 4.15 billion kWh (1998)

**Agriculture - products:** grain, sugar beets, sunflower seeds, vegetables; beef, milk

**Exports:** \$11.6 billion (1999 est.)

**Exports - commodities:** ferrous and nonferrous metals, fuel and petroleum products, machinery and transport equipment, food products

**Exports - partners:** Russia 20%, EU 17%, China 7%, Turkey 6%, US 4% (1999)

**Imports:** \$11.8 billion (1999 est.)

**Imports - commodities:** energy, machinery and parts, transportation equipment, chemicals

**Imports - partners:** Russia 48%, EU 23%, US 3% (1999)

**Debt - external:** \$12.6 billion (January 2000 est.)

**Economic aid - recipient:** \$637.7 million (1995); IMF Extended Funds Facility \$2.2 billion (1998)

**Currency:** 1 hryvna = 100 kopykas

**Exchange rates:** hryvna per US\$1 - 5.59 (February 2000), 5.3811 (January 2000), 4.1304 (1999), 2.4495 (1998), 1.8617 (1997), 1.8295 (1996), 1.4731 (1995)

**Fiscal year:** calendar year

### Communications

**Telephones - main lines in use:** 9.45 million (April 1999)

**Telephones - mobile cellular:** 236,000 (1998)

**Telephone system:** Ukraine's telecommunication development plan, running through 2005, emphasizes improving domestic trunk lines and international connections, and developing a mobile cellular system *domestic:* at independence in December 1991, Ukraine inherited a telephone system that was antiquated, inefficient and in disrepair; more than 3.5 million applications for telephones could not be satisfied; telephone density is now rising slowly and the domestic trunk system is being improved; from a

small base, the mobile cellular telephone system is expanding at a high rate

*international:* two new domestic trunk lines are a part of the fiber-optic Trans-Asia-Europe (TAE) system and three Ukrainian links have been installed in the fiber-optic Trans-European Lines (TEL) project which connects 18 countries; additional international service is provided by the Italy-Turkey-Ukraine-Russia (ITUR) fiber-optic submarine cable and by earth stations in the Intelsat, Inmarsat, and Intersputnik satellite systems

**Radio broadcast stations:** AM 134, FM 289, shortwave 4 (1998)

**Radios:** 45.05 million (1997)

**Television broadcast stations:** at least 33 (plus 21 repeater stations that relay broadcasts from Russia) (1997)

**Televisions:** 18.05 million (1997)

**Internet Service Providers (ISPs):** 35 (1999)

### Transportation

**Railways:**

*total:* 23,350 km

*broad gauge:* 23,350 km 1.524-m gauge (8,600 km electrified)

**Highways:**

*total:* 176,310 km

*paved:* 170,139 km (including 1,770 km of expressways); note - these roads are said to be hard-surfaced, meaning that some are paved and some are all-weather gravel-surfaced

*unpaved:* 6,171 km (1998 est.)

**Waterways:** 4,400 km navigable waterways, of which 1,672 km were on the Prypyat' and Dniestr (1990)

**Pipelines:** crude oil 4,000 km (1995); petroleum products 4,500 km (1995); natural gas 34,400 km (1998)

**Ports and harbors:** Berdyans'k, Illichivs'k, Izmayil, Kerch, Kherson, Kiev (Kyiv), Mariupol', Mykolayiv, Odesa, Reni

**Merchant marine:**

*total:* 156 ships (1,000 GRT or over) totaling 862,690 GRT/963,550 DWT

*ships by type:* bulk 9, cargo 105, container 4, passenger 11, passenger/cargo 3, petroleum tanker 14, rail car carrier 2, roll-on/roll-off 5, short-sea passenger 3 (1999 est.)

**Airports:** 706 (1994 est.)

**Airports - with paved runways:**

*total:* 163

*over 3,047 m:* 14

*2,438 to 3,047 m:* 55

*1,524 to 2,437 m:* 34

*914 to 1,523 m:* 3

*under 914 m:* 57 (1994 est.)

**Airports - with unpaved runways:**

*total:* 543

*over 3,047 m:* 7

*2,438 to 3,047 m:* 7

*1,524 to 2,437 m:* 16

*914 to 1,523 m:* 37

*under 914 m:* 476 (1994 est.)

## Military

**Military branches:** Army, Navy, Air Force, Air Defense Force, Internal Troops, National Guard, Border Troops

**Military manpower - military age:** 18 years of age

**Military manpower - availability:**

*males age 15-49:* 12,311,052 (2000 est.)

**Military manpower - fit for military service:**

*males age 15-49:* 9,645,925 (2000 est.)

**Military manpower - reaching military age annually:**

*males:* 373,595 (2000 est.)

**Military expenditures - dollar figure:** \$500 million (FY99)

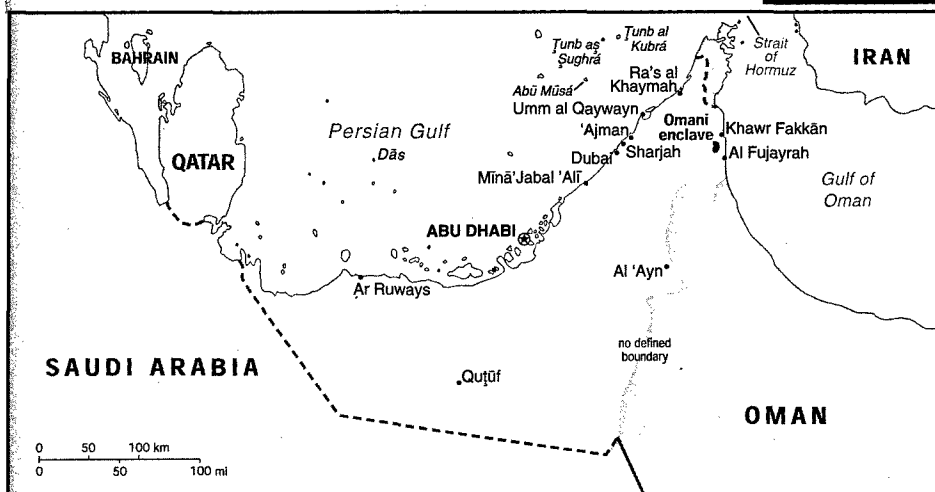
**Military expenditures - percent of GDP:** 1.4% (FY99)

## Transnational Issues

**Disputes - international:** dispute with Romania over continental shelf of the Black Sea under which significant gas and oil deposits may exist; agreed in 1997 to two-year negotiating period, after which either party can refer dispute to the ICJ; has made no territorial claim in Antarctica (but has reserved the right to do so) and does not recognize the claims of any other nation

**Illicit drugs:** limited cultivation of cannabis and opium poppy, mostly for CIS consumption; some synthetic drug production for export to West; limited government eradication program; used as transshipment point for opiates and other illicit drugs from Africa, Latin America, and Turkey, and to Europe and Russia; drug-related money laundering a minor, but growing, problem

## United Arab Emirates



## Introduction

**Background:** The Trucial States of the Persian Gulf coast granted the UK control of their defense and foreign affairs in 19th century treaties. In 1971, six of these states - Abu Zaby, 'Ajman, Al Fujayrah, Ash Shariqah, Dubayy, and Umm al Qaywayn - merged to form the UAE. They were joined in 1972 by Ra's al Khaymah. The UAE's per capita GDP is not far below the GDPs of the leading West European nations. Its generosity with oil revenues and its moderate foreign policy stance have allowed it to play a vital role in the affairs of the region.

## Geography

**Location:** Middle East, bordering the Gulf of Oman and the Persian Gulf, between Oman and Saudi Arabia

**Geographic coordinates:** 24 00 N, 54 00 E

**Map references:** Middle East

**Area:**

*total:* 82,880 sq km

*land:* 82,880 sq km

*water:* 0 sq km

**Area - comparative:** slightly smaller than Maine

**Land boundaries:**

*total:* 867 km

*border countries:* Oman 410 km, Saudi Arabia 457 km

**Coastline:** 1,318 km

**Maritime claims:**

*contiguous zone:* 24 nm

*continental shelf:* 200 nm or to the edge of the continental margin

*exclusive economic zone:* 200 nm

*territorial sea:* 12 nm

**Climate:** desert; cooler in eastern mountains

**Terrain:** flat, barren coastal plain merging into rolling sand dunes of vast desert wasteland; mountains in east

**Elevation extremes:**

*lowest point:* Persian Gulf 0 m

*highest point:* Jabal Yibir 1,527 m

**Natural resources:** petroleum, natural gas

**Land use:**

*arable land:* 0%

*permanent crops:* 0%

*permanent pastures:* 2%

*forests and woodland:* 0%

*other:* 98% (1993 est.)

**Irrigated land:** 50 sq km (1993 est.)

**Natural hazards:** frequent sand and dust storms

**Environment - current issues:** lack of natural freshwater resources being overcome by desalination plants; desertification; beach pollution from oil spills

**Environment - international agreements:**

*party to:* Climate Change, Desertification, Endangered Species, Hazardous Wastes, Marine Dumping, Ozone Layer Protection

*signed, but not ratified:* Biodiversity, Law of the Sea

**Geography - note:** strategic location along southern approaches to Strait of Hormuz, a vital transit point for world crude oil

## People

**Population:** 2,369,153

*note:* includes 1,576,472 non-nationals (July 2000 est.)

**Age structure:**

*0-14 years:* 30% (male 359,134; female 345,518)

*15-64 years:* 68% (male 1,029,898; female 582,783)

*65 years and over:* 2% (male 35,928; female 15,892) (2000 est.)

**Population growth rate:** 1.61% (2000 est.)

**Birth rate:** 18 births/1,000 population (2000 est.)

**Death rate:** 3.68 deaths/1,000 population (2000 est.)

**Net migration rate:** 1.82 migrant(s)/1,000 population (2000 est.)

**Sex ratio:**

*at birth:* 1.05 male(s)/female

*under 15 years:* 1.04 male(s)/female

## United Arab Emirates (continued)

15-64 years: 1.77 male(s)/female

65 years and over: 2.26 male(s)/female

total population: 1.51 male(s)/female (2000 est.)

**Infant mortality rate:** 17.17 deaths/1,000 live births (2000 est.)

**Life expectancy at birth:**

total population: 74.06 years

male: 71.64 years

female: 76.61 years (2000 est.)

**Total fertility rate:** 3.29 children born/woman (2000 est.)

**Nationality:**

noun: Emirian(s)

adjective: Emirian

**Ethnic groups:** Emir 19%, other Arab and Iranian 23%, South Asian 50%, other expatriates (includes Westerners and East Asians) 8% (1982)

note: less than 20% are UAE citizens (1982)

**Religions:** Muslim 96% (Shi'a 16%), Christian, Hindu, and other 4%

**Languages:** Arabic (official), Persian, English, Hindi, Urdu

**Literacy:**

definition: age 15 and over can read and write

total population: 79.2%

male: 78.9%

female: 79.8% (1995 est.)

### Government

**Country name:**

conventional long form: United Arab Emirates

conventional short form: none

local long form: Al Imarat al Arabiyah al Muttahidah

local short form: none

former: Trucial States

abbreviation: UAE

**Data code:** TC

**Government type:** federation with specified powers delegated to the UAE federal government and other powers reserved to member emirates

**Capital:** Abu Dhabi

**Administrative divisions:** 7 emirates (Imarat, singular - imarah); Abu Zaby (Abu Dhabi), 'Ajman, Al Fujayrah, Ash Shariqah (Sharjah), Dubayy (Dubai), Ra's al Khaymah, Umm al Qaywayn

**Independence:** 2 December 1971 (from UK)

**National holiday:** National Day, 2 December (1971)

**Constitution:** 2 December 1971 (made permanent in 1996)

**Legal system:** federal court system introduced in 1971; all emirates except Dubayy (Dubai) and Ra's al Khaymah have joined the federal system; all emirates have secular and Islamic law for civil, criminal, and high courts

**Suffrage:** none

**Executive branch:**

chief of state: President ZAYID bin Sultan Al Nuhayyan (since 2 December 1971), ruler of Abu Zaby (Abu Dhabi) (since 6 August 1966) and Vice President MAKTUM bin Rashid al-Maktum (since 8 October 1990), ruler of Dubayy (Dubai)

head of government: Prime Minister MAKTUM bin Rashid al-Maktum (since 8 October 1990), ruler of Dubayy (Dubai); Deputy Prime Minister SULTAN bin Zayid Al Nuhayyan (since 20 November 1990)  
cabinet: Council of Ministers appointed by the president

note: there is also a Federal Supreme Council (FSC) which is composed of the seven emirate rulers; the council is the highest constitutional authority in the UAE; establishes general policies and sanctions federal legislation, Abu Zaby (Abu Dhabi) and Dubayy (Dubai) rulers have effective veto power; meets four times a year

**elections:** president and vice president elected by the FSC (a group of seven electors) for five-year terms; election last held NA October 1996 (next to be held NA 2001); prime minister and deputy prime minister appointed by the president

**election results:** ZAYID bin Sultan Al Nuhayyan reelected president; percent of FSC vote - NA, but believed to be unanimous; MAKTUM bin Rashid al-Maktum elected vice president; percent of FSC vote - NA, but believed to be unanimous

**Legislative branch:** unicameral Federal National Council or Majlis al-Ittihad al-Watani (40 seats; members appointed by the rulers of the constituent states to serve two-year terms)

**elections:** none

note: reviews legislation, but cannot change or veto

**Judicial branch:** Union Supreme Court, judges appointed by the president

**Political parties and leaders:** none

**Political pressure groups and leaders:** NA

**International organization participation:** ABEDA, AfDB, AFESD, AL, AMF, CAEU, CCC, ESCWA, FAO, G-77, GCC, IAEA, IBRD, ICAO, ICRM, IDA, IDB, IFAD, IFC, IFRCS, IHO, ILO, IMF, IMO, Inmarsat, Intelsat, Interpol, IOC, ISO (correspondent), ITU, NAM, OPEC, OIC, OPCW, OPEC, UN, UNCTAD, UNESCO, UNIDO, UPU, WHO, WIPO, WMO, WTrO

**Diplomatic representation in the US:**

chief of mission: Ambassador Muhammad bin Husayn al-SHAALI

chancery: Suite 700, 1255 22nd Street NW, Washington, DC 20037

telephone: [1] (202) 955-7999

**Diplomatic representation from the US:**

chief of mission: Ambassador Theodore H.

KATTOUF

embassy: Al-Sudan Street, Abu Dhabi

mailing address: P. O. Box 4009, Abu Dhabi;

American Embassy Abu Dhabi, Department of State, Washington, DC 20521-6010 (pouch); note - work week is Saturday through Wednesday

telephone: [971] (2) 436691, 436692

FAX: [971] (2) 434771

consulate(s) general: Dubai

**Flag description:** three equal horizontal bands of green (top), white, and black with a thicker vertical red band on the hoist side

### Economy

**Economy - overview:** The UAE has an open economy with a high per capita income and a sizable annual trade surplus. Its wealth is based on oil and gas output (about 33% of GDP), and the fortunes of the economy fluctuate with the prices of those commodities. Since 1973, the UAE has undergone a profound transformation from an impoverished region of small desert principalities to a modern state with a high standard of living. At present levels of production, oil and gas reserves should last for over 100 years. Despite higher oil revenues in 1999, the government has not drawn back from the economic reforms implemented during the 1998 oil price depression. The government has increased spending on job creation and infrastructure expansion and is opening up its utilities to greater private-sector involvement.

**GDP:** purchasing power parity - \$41.5 billion (1999 est.)

**GDP - real growth rate:** 2.5% (1999 est.)

**GDP - per capita:** purchasing power parity - \$17,700 (1999 est.)

**GDP - composition by sector:**

agriculture: 3%

industry: 52%

services: 45% (1996 est.)

**Population below poverty line:** NA%

**Household income or consumption by percentage share:**

lowest 10%: NA%

highest 10%: NA%

**Inflation rate (consumer prices):** 4% (1999 est.)

**Labor force:** 1.38 million (1998 est.)

note: 75% of the population in the 15-64 age group is non-national (July 1998 est.)

**Labor force - by occupation:** services 60%, industry 32%, agriculture 8% (1996 est.)

**Unemployment rate:** NA%

**Budget:**

revenues: \$5.5 billion

expenditures: \$6.2 billion, including capital expenditures of \$NA (1999 est.)

**Industries:** petroleum, fishing, petrochemicals, construction materials, some boat building, handicrafts, pearling

**Industrial production growth rate:** 0% (1997 est.)

**Electricity - production:** 20.11 billion kWh (1998)

**Electricity - production by source:**

fossil fuel: 100%

hydro: 0%

nuclear: 0%

other: 0% (1998)

**Electricity - consumption:** 18.702 billion kWh (1998)

(1998)

**Electricity - exports:** 0 kWh (1998)

**Electricity - imports:** 0 kWh (1998)

**Agriculture - products:** dates, vegetables, watermelons; poultry, eggs, dairy products; fish

**Exports:** \$34 billion (f.o.b., 1999 est.)

**Exports - commodities:** crude oil 45%, natural gas, reexports, dried fish, dates



## United Arab Emirates (continued)

**Exports - partners:** Japan 30%, South Korea 10%, India 6%, Singapore 4.5%, Oman 3%, Iran (1998)  
**Imports:** \$27.5 billion (f.o.b., 1999 est.)  
**Imports - commodities:** machinery and transport equipment, chemicals, food  
**Imports - partners:** US 10%, Japan 9%, UK 9%, Germany 6%, South Korea 5%, Italy (1998)  
**Debt - external:** \$15.5 billion (1998 est.)  
**Economic aid - recipient:** \$NA  
**Currency:** 1 Emirian dirham (Dh) = 100 fils  
**Exchange rates:** Emirian dirhams (Dh) per US\$1 - central bank mid-point rate: 3.6725 (from 1998); 3.6711 (1997), 3.6710 (1995-96)  
**Fiscal year:** calendar year

### Communications

**Telephones - main lines in use:** 915,223 (1998)  
**Telephones - mobile cellular:** 1 million (1999)  
**Telephone system:** modern system consisting of microwave radio relay and coaxial cable; key centers are Abu Dhabi and Dubai  
**domestic:** microwave radio relay and coaxial cable  
**international:** satellite earth stations - 3 Intelsat (1 Atlantic Ocean and 2 Indian Ocean) and 1 Arabsat; submarine cables to Qatar, Bahrain, India, and Pakistan; tropospheric scatter to Bahrain; microwave radio relay to Saudi Arabia  
**Radio broadcast stations:** AM 13, FM 7, shortwave 2 (1998)  
**Radios:** 820,000 (1997)  
**Television broadcast stations:** 15 (1997)  
**Televisions:** 310,000 (1997)  
**Internet Service Providers (ISPs):** 1 (1999)

### Transportation

**Railways:** 0 km  
**Highways:**  
*total:* 1,088 km  
*paved:* 1,088 km  
*unpaved:* 0 km (1998 est.)  
**Pipelines:** crude oil 830 km; natural gas, including natural gas liquids, 870 km  
**Ports and harbors:** 'Ajman, Al Fujayrah, Das Island, Khawr Fakkan, Mina' Jabal 'Ali, Mina' Khalid, Mina' Rashid, Mina' Saqr, Mina' Zayid, Umm al Qaywayn  
**Merchant marine:**  
*total:* 68 ships (1,000 GRT or over) totaling 1,107,442 GRT/1,795,235 DWT  
*ships by type:* bulk 1, cargo 18, chemical tanker 3, container 8, liquified gas 1, livestock carrier 1, passenger 1, petroleum tanker 27, roll-on/roll-off 7, specialized tanker 1 (1999 est.)  
**Airports:** 40 (1999 est.)  
**Airports - with paved runways:**  
*total:* 22  
*over 3,047 m:* 8  
*2,438 to 3,047 m:* 3  
*1,524 to 2,437 m:* 4  
*914 to 1,523 m:* 3  
*under 914 m:* 4 (1999 est.)

**Airports - with unpaved runways:**  
*total:* 18  
*over 3,047 m:* 1  
*2,438 to 3,047 m:* 1  
*1,524 to 2,437 m:* 4  
*914 to 1,523 m:* 9  
*under 914 m:* 3 (1999 est.)  
**Heliports:** 2 (1999 est.)

### Military

**Military branches:** Army, Navy, Air Force, Air Defense, paramilitary (includes Federal Police Force)  
**Military manpower - military age:** 18 years of age  
**Military manpower - availability:**  
*males age 15-49:* 785,253  
*note:* includes non-nationals (2000 est.)  
**Military manpower - fit for military service:**  
*males age 15-49:* 422,826 (2000 est.)  
**Military manpower - reaching military age annually:**  
*males:* 24,506 (2000 est.)  
**Military expenditures - dollar figure:** \$2.1 billion (FY99)  
**Military expenditures - percent of GDP:** 4.8% (FY99)

### Transnational Issues

**Disputes - international:** location and status of boundary with Saudi Arabia is not final, de facto boundary reflects 1974 agreement; no defined boundary with most of Oman, but Administrative Line in far north; claims two islands in the Persian Gulf occupied by Iran: Lesser Tunb (called Tunb as Sughra in Arabic by UAE and Jazireh-ye Tonb-e Kuchek in Persian by Iran) and Greater Tunb (called Tunb al Kubra in Arabic by UAE and Jazireh-ye Tonb-e Bozorg in Persian by Iran); claims island in the Persian Gulf jointly administered with Iran (called Abu Musa in Arabic by UAE and Jazireh-ye Abu Musa in Persian by Iran) - over which Iran has taken steps to exert unilateral control since 1992, including access restrictions and a military build-up on the island; the UAE has garnered significant diplomatic support in the region in protesting these Iranian actions  
**Illicit drugs:** growing role as heroin transshipment and money-laundering center due to its proximity to southwest Asian producing countries and the bustling free trade zone in Dubai

## United Kingdom



### Introduction

**Background:** Great Britain, the dominant industrial and maritime power of the 19th century, played a leading role in developing parliamentary democracy and in advancing literature and science. At its zenith, the British Empire stretched over one-fourth of the earth's surface. The first half of the 20th century saw the UK's strength seriously depleted in two World Wars. The second half witnessed the dismantling of the Empire and the UK rebuilding itself into a modern and prosperous European nation. The UK currently is weighing the degree of its integration with continental Europe. A member of the EU, it chose to remain outside of the EMU for the time being. Constitutional reform is also a significant issue in the UK. Regional assemblies with varying degrees of power opened in Scotland, Wales, and Northern Ireland in 1999.

### Geography

**Location:** Western Europe, islands including the northern one-sixth of the island of Ireland between the North Atlantic Ocean and the North Sea, northwest of France



## United Kingdom (continued)

**Geographic coordinates:** 54 00 N, 2 00 W

**Map references:** Europe

**Area:**

*total:* 244,820 sq km

*land:* 241,590 sq km

*water:* 3,230 sq km

*note:* includes Rockall and Shetland Islands

**Area - comparative:** slightly smaller than Oregon

**Land boundaries:**

*total:* 360 km

*border countries:* Ireland 360 km

**Coastline:** 12,429 km

**Maritime claims:**

*continental shelf:* as defined in continental shelf orders or in accordance with agreed upon boundaries

*exclusive fishing zone:* 200 nm

*territorial sea:* 12 nm

**Climate:** temperate; moderated by prevailing southwest winds over the North Atlantic Current; more than one-half of the days are overcast

**Terrain:** mostly rugged hills and low mountains; level to rolling plains in east and southeast

**Elevation extremes:**

*lowest point:* Fenland -4 m

*highest point:* Ben Nevis 1,343 m

**Natural resources:** coal, petroleum, natural gas, tin, limestone, iron ore, salt, clay, chalk, gypsum, lead, silica, arable land

**Land use:**

*arable land:* 25%

*permanent crops:* 0%

*permanent pastures:* 46%

*forests and woodland:* 10%

*other:* 19% (1993 est.)

**Irrigated land:** 1,080 sq km (1993 est.)

**Natural hazards:** NA

**Environment - current issues:** sulfur dioxide emissions from power plants contribute to air pollution; some rivers polluted by agricultural wastes; and coastal waters polluted because of large-scale disposal of sewage at sea

**Environment - international agreements:**

*party to:* Air Pollution, Air Pollution-Nitrogen Oxides, Air Pollution-Sulphur 94, Air Pollution-Volatile Organic Compounds, Antarctic-Environmental Protocol, Antarctic Treaty, Biodiversity, Climate Change, Desertification, Endangered Species, Environmental Modification, Hazardous Wastes, Law of the Sea, Marine Dumping, Marine Life Conservation, Nuclear Test Ban, Ozone Layer Protection, Ship Pollution, Tropical Timber 83, Tropical Timber 94, Wetlands, Whaling

*signed, but not ratified:* Air Pollution-Persistent Organic Pollutants, Climate Change-Kyoto Protocol

**Geography - note:** lies near vital North Atlantic sea lanes; only 35 km from France and now linked by tunnel under the English Channel; because of heavily indented coastline, no location is more than 125 km from tidal waters

## People

**Population:** 59,511,464 (July 2000 est.)

**Age structure:**

*0-14 years:* 19% (male 5,816,313; female 5,519,479)

*15-64 years:* 65% (male 19,622,152; female 19,228,938)

*65 years and over:* 16% (male 3,864,612; female 5,459,970) (2000 est.)

**Population growth rate:** 0.25% (2000 est.)

**Birth rate:** 11.76 births/1,000 population (2000 est.)

**Death rate:** 10.38 deaths/1,000 population (2000 est.)

**Net migration rate:** 1.07 migrant(s)/1,000 population (2000 est.)

**Sex ratio:**

*at birth:* 1.05 male(s)/female

*under 15 years:* 1.05 male(s)/female

*15-64 years:* 1.02 male(s)/female

*65 years and over:* 0.71 male(s)/female

*total population:* 0.97 male(s)/female (2000 est.)

**Infant mortality rate:** 5.63 deaths/1,000 live births (2000 est.)

**Life expectancy at birth:**

*total population:* 77.66 years

*male:* 74.97 years

*female:* 80.49 years (2000 est.)

**Total fertility rate:** 1.74 children born/woman (2000 est.)

**Nationality:**

*noun:* Briton(s), British (collective plural)

*adjective:* British

**Ethnic groups:** English 81.5%, Scottish 9.6%, Irish 2.4%, Welsh 1.9%, Ulster 1.8%, West Indian, Indian, Pakistani, and other 2.8%

**Religions:** Anglican 27 million, Roman Catholic 9 million, Muslim 1 million, Presbyterian 800,000, Methodist 760,000, Sikh 400,000, Hindu 350,000, Jewish 300,000 (1991 est.)

**Languages:** English, Welsh (about 26% of the population of Wales), Scottish form of Gaelic (about 60,000 in Scotland)

**Literacy:**

*definition:* age 15 and over has completed five or more years of schooling

*total population:* 99% (1978 est.)

*male:* NA%

*female:* NA%

## Government

**Country name:**

*conventional long form:* United Kingdom of Great Britain and Northern Ireland

*conventional short form:* United Kingdom

*abbreviation:* UK

**Data code:** UK

**Government type:** constitutional monarchy

**Capital:** London

**Administrative divisions:** 47 counties, 7 metropolitan counties, 26 districts, 9 regions, and 3 islands areas; England - 39 counties, 7 metropolitan

counties\*; Avon, Bedford, Berkshire, Buckingham, Cambridge, Cheshire, Cleveland, Cornwall, Cumbria, Derby, Devon, Dorset, Durham, East Sussex, Essex, Gloucester, Greater London\*, Greater Manchester\*, Hampshire, Hereford and Worcester, Hertford, Humberside, Isle of Wight, Kent, Lancashire, Leicester, Lincoln, Merseyside\*, Norfolk, Northampton, Northumberland, North Yorkshire, Nottingham, Oxford, Shropshire, Somerset, South Yorkshire\*, Stafford, Suffolk, Surrey, Tyne and Wear\*, Warwick, West Midlands\*, West Sussex, West Yorkshire\*, Wiltshire; Northern Ireland - 26 districts; Antrim, Ards, Armagh, Ballymena, Ballymoney, Banbridge, Belfast, Carrickfergus, Castlereagh, Coleraine, Cookstown, Craigavon, Down, Dungannon, Fermanagh, Larne, Limavady, Lisburn, Londonderry, Magherafelt, Moyle, Newry and Mourne, Newtownabbey, North Down, Omagh, Strabane; Scotland - 9 regions, 3 islands areas\*; Borders, Central, Dumfries and Galloway, Fife, Grampian, Highland, Lothian, Orkney\*, Shetland\*, Strathclyde, Tayside, Western Isles\*; Wales - 8 counties; Clwyd, Dyfed, Gwent, Gwynedd, Mid Glamorgan, Powys, South Glamorgan, West Glamorgan  
*note:* England may now have 35 counties and Wales 9 counties

**Dependent areas:** Anguilla, Bermuda, British Indian Ocean Territory, British Virgin Islands, Cayman Islands, Falkland Islands, Gibraltar, Guernsey, Jersey, Isle of Man, Montserrat, Pitcairn Islands, Saint Helena, South Georgia and the South Sandwich Islands, Turks and Caicos Islands

**Independence:** England has existed as a unified entity since the 10th century; the union between England and Wales was enacted under the Statute of Rhuddlan in 1284; in the Act of Union of 1707, England and Scotland agreed to permanent union as Great Britain; the legislative union of Great Britain and Ireland was implemented in 1801, with the adoption of the name the United Kingdom of Great Britain and Ireland; the Anglo-Irish treaty of 1921 formalized a partition of Ireland; six northern Irish counties remained part of the United Kingdom as Northern Ireland and the current name of the country, the United Kingdom of Great Britain and Northern Ireland, was adopted in 1927

**National holiday:** Celebration of the Birthday of the Queen (second Saturday in June)

**Constitution:** unwritten; partly statutes, partly common law and practice

**Legal system:** common law tradition with early Roman and modern continental influences; no judicial review of Acts of Parliament; accepts compulsory ICJ jurisdiction, with reservations; British courts and legislation are increasingly subject to review by European Union courts

**Suffrage:** 18 years of age; universal

**Executive branch:**

*chief of state:* Queen ELIZABETH II (since 6 February 1952); Heir Apparent Prince CHARLES (son of the queen, born 14 November 1948)

## United Kingdom (continued)

**head of government:** Prime Minister Anthony C. L. (Tony) BLAIR (since 2 May 1997)

**cabinet:** Cabinet of Ministers appointed by the prime minister

**elections:** none; the monarch is hereditary; the prime minister is the leader of the majority party in the House of Commons (assuming there is no majority party, a prime minister would have a majority coalition or at least a coalition that was not rejected by the majority) **Legislative branch:** bicameral Parliament consists of House of Lords (the old House of Lords has been disbanded, and the new one is still being formed; the most likely plan calls for 500 members, one-fifth elected and the rest appointed) and House of Commons (659 seats; members are elected by popular vote to serve five-year terms unless the House is dissolved earlier)

**elections:** House of Lords - no elections; note - the newly-forming House of Lords may call for some elected seats; House of Commons - last held 1 May 1997 (next to be held by NA May 2002); note - in 1998 elections were held for a Northern Ireland Parliament (because of unresolved disputes among existing parties, the transfer of power from London to Northern Ireland came only at the end of 1999 and was rescinded in February 2000); in 1999 there were elections for a new Scottish Parliament and a new Welsh Assembly

**election results:** House of Commons - percent of vote by party - Labor 45%, Conservative and Unionist 31%, Liberal Democratic 17%, other 7%; seats by party - Labor 418, Conservative and Unionist 165, Liberal Democrat 46, other 30

**note:** in 1999, the government ended the right of most hereditary members, except for life members and 92 hereditary members, to sit in the House of Lords; they will sit until final reforms are made

**Judicial branch:** House of Lords, several Lords of Appeal in Ordinary are appointed by the monarch for life

**Political parties and leaders:** Alliance Party (Northern Ireland) [Seamus CLOSE]; Conservative and Unionist Party [William HAGUE]; Democratic Unionist Party (Northern Ireland) [Rev. Ian PAISLEY]; Labor Party [Anthony (Tony) Blair]; Liberal Democrats [Charles KENNEDY]; Scottish National Party [Alex SALMOND]; Sinn Fein (Northern Ireland) [Gerry ADAMS]; Social Democratic and Labor Party or SDLP (Northern Ireland) [John HUME]; Ulster Unionist Party (Northern Ireland) [David TRIMBLE]; Welsh National Party [Plaid Cymru] [Dafydd Iwan WIGLEY]

**Political pressure groups and leaders:** Campaign for Nuclear Disarmament; Confederation of British Industry; National Farmers' Union; Trades Union Congress

**International organization participation:** AfDB, AsDB, Australia Group, BIS, C, CCC, CDB (non-regional), CE, CERN, EAPC, EBRD, ECA (associate), ECE, ECLAC, EIB, ESA, ESCAP, EU, FAO, G-5, G-7, G-10, IADB, IAEA, IBRD, ICAO, ICC, ICFTU, ICRM, IDA, IEA, IFAD, IFC, IFRCS, IHO, ILO, IMF, IMO, Inmarsat, Intelsat, Interpol, IOC, IOM

(observer), ISO, ITU, MONUC, NAM (guest), NATO, NEA, NSG, OAS (observer), OECD, OPCW, OSCE, PCA, SPC, UN, UN Security Council, UNAMSIL, UNCTAD, UNESCO, UNFICYP, UNHCR, UNIDO, UNIKOM, UNMIBH, UNMIK, UNOMIG, UNRWA, UNTAET, UNU, UPU, WCL, WEU, WHO, WIPO, WMO, WTO, ZC

### Diplomatic representation in the US:

**chief of mission:** Ambassador Sir Christopher J. R. MEYER

**chancery:** 3100 Massachusetts Avenue NW, Washington, DC 20008

**telephone:** [1] (202) 588-6500

**FAX:** [1] (202) 588-7870

**consulate(s) general:** Atlanta, Boston, Chicago, Cleveland, Houston, Los Angeles, New York, and San Francisco

**consulate(s):** Dallas, Miami, and Seattle

### Diplomatic representation from the US:

**chief of mission:** Ambassador Philip LADER

**embassy:** 24/31 Grosvenor Square, London, W. 1A1AE

**mailing address:** PSC 801, Box 40, FPO AE 09498-4040

**telephone:** [44] (171) 499-9000

**FAX:** [44] (171) 409-1637

**consulate(s) general:** Belfast, Edinburgh

**Flag description:** blue with the red cross of Saint George (patron saint of England) edged in white superimposed on the diagonal red cross of Saint Patrick (patron saint of Ireland) and which is superimposed on the diagonal white cross of Saint Andrew (patron saint of Scotland); known as the Union Flag or Union Jack; the design and colors (especially the Blue Ensign) have been the basis for a number of other flags including other Commonwealth countries and their constituent states or provinces, as well as British overseas territories

## Economy

**Economy - overview:** The UK, a leading trading power and financial center, deploys an essentially capitalistic economy, one of the quartet of trillion dollar economies of Western Europe. Over the past two decades the government has greatly reduced public ownership and contained the growth of social welfare programs. Agriculture is intensive, highly mechanized, and efficient by European standards, producing about 60% of food needs with only 1% of the labor force. The UK has large coal, natural gas, and oil reserves; primary energy production accounts for 10% of GDP, one of the highest shares of any industrial nation. Services, particularly banking, insurance, and business services, account by far for the largest proportion of GDP while industry continues to decline in importance. Economic growth has been slowed in 1999; recovery to 3% is in prospect for 2000, based on a rise in exports and domestic demand. The BLAIR government has put off the question of participation in the euro system until after the next election, not expected until 2001; Chancellor of the Exchequer

BROWN has identified some key economic tests to determine whether the UK should join the common currency system.

**GDP:** purchasing power parity - \$1.29 trillion (1999 est.)

**GDP - real growth rate:** 1.9% (1999 est.)

**GDP - per capita:** purchasing power parity - \$21,800 (1999 est.)

### GDP - composition by sector:

**agriculture:** 1.7%

**industry:** 25.3%

**services:** 73% (1998)

**Population below poverty line:** 17%

**Household income or consumption by percentage share:**

**lowest 10%:** 2.4%

**highest 10%:** 24.7% (1986)

**Inflation rate (consumer prices):** 2.3% (1999)

**Labor force:** 29.2 million (1999)

**Labor force - by occupation:** services 68.9%, manufacturing and construction 17.5%, government 11.3%, energy 1.2%, agriculture 1.1% (1996)

**Unemployment rate:** 6% (1999)

### Budget:

**revenues:** \$541 billion

**expenditures:** \$507.5 billion, including capital expenditures of \$35.1 billion (FY98/99)

**Industries:** production machinery including machine tools, electric power equipment, automation equipment, railroad equipment, shipbuilding, aircraft, motor vehicles and parts, electronics and communications equipment, metals, chemicals, coal, petroleum, paper and paper products, food processing, textiles, clothing, and other consumer goods

**Industrial production growth rate:** -0.3% (1999)

**Electricity - production:** 343.099 billion kWh (1998)

### Electricity - production by source:

**fossil fuel:** 68.24%

**hydro:** 1.49%

**nuclear:** 28.48%

**other:** 1.79% (1998)

**Electricity - consumption:** 331.482 billion kWh (1998)

**Electricity - exports:** 200 million kWh (1998)

**Electricity - imports:** 12.6 billion kWh (1998)

**Agriculture - products:** cereals, oilseed, potatoes, vegetables; cattle, sheep, poultry; fish

**Exports:** \$271 billion (f.o.b., 1998)

**Exports - commodities:** manufactured goods, fuels, chemicals; food, beverages, tobacco

**Exports - partners:** EU 58% (Germany 12%, France 10%, Netherlands 8%), US 13% (1998)

**Imports:** \$305.9 billion (f.o.b., 1998)

**Imports - commodities:** manufactured goods, machinery, fuels; foodstuffs

**Imports - partners:** EU 53% (Germany 13%, France 9%, Netherlands 7%, Italy 5%), US 14% (1998)

**Debt - external:** \$NA

**Economic aid - donor:** ODA, \$3.4 billion (1997)

**Currency:** 1 British pound = 100 pence

## United Kingdom (continued)

**Exchange rates:** British pounds per US\$1 - 0.6092 (January 2000), 0.6180 (1999), 0.6037 (1998), 0.6106 (1997), 0.6403 (1996), 0.6335 (1995)

**Fiscal year:** 1 April - 31 March

### Communications

**Telephones - main lines in use:** 29.41 million (1995)

**Telephones - mobile cellular:** 13 million (yearend 1998)

**Telephone system:** technologically advanced domestic and international system  
*domestic:* equal mix of buried cables, microwave radio relay, and fiber-optic systems  
*international:* 40 coaxial submarine cables; satellite earth stations - 10 Intelsat (7 Atlantic Ocean and 3 Indian Ocean), 1 Inmarsat (Atlantic Ocean region), and 1 Eutelsat; at least 8 large international switching centers

**Radio broadcast stations:** AM 219, FM 431, shortwave 3 (1998)

**Radios:** 84.5 million (1997)

**Television broadcast stations:** 78 (plus 869 repeaters) (1997)

**Televisions:** 30.5 million (1997)

**Internet Service Providers (ISPs):** 364 (1999)

### Transportation

#### Railways:

*total:* 16,878 km

*broad gauge:* 342 km 1.600-m gauge (190 km double track); note - all 1.600-m gauge track, of which 342 km is in common carrier use, and is in Northern Ireland  
*standard gauge:* 16,536 km 1.435-m gauge (4,928 km electrified; 12,591 km double or multiple track) (1996)

#### Highways:

*total:* 371,603 km

*paved:* 371,603 km (including 3,303 km of expressways)

*unpaved:* 0 km (1998 est.)

**Waterways:** 3,200 km

**Pipelines:** crude oil (almost all insignificant) 933 km; petroleum products 2,993 km; natural gas 12,800 km

**Ports and harbors:** Aberdeen, Belfast, Bristol, Cardiff, Dover, Falmouth, Felixstowe, Glasgow, Grangemouth, Hull, Leith, Liverpool, London, Manchester, Peterhead, Plymouth, Portsmouth, Scapa Flow, Southampton, Sullom Voe, Tees, Tyne

#### Merchant marine:

*total:* 173 ships (1,000 GRT or over) totaling 2,917,708 GRT/3,063,113 DWT

*ships by type:* bulk 4, cargo 33, chemical tanker 5, combination ore/oil 1, container 39, liquified gas 2, passenger 8, passenger/cargo 1, petroleum tanker 50, roll-on/roll-off 18, short-sea passenger 10, specialized tanker 1, vehicle carrier 1 (1999 est.)

**Airports:** 498 (1999 est.)

**Airports - with paved runways:**

*total:* 357

*over 3,047 m:* 10

*2,438 to 3,047 m:* 33

*1,524 to 2,437 m:* 166

*914 to 1,523 m:* 93

*under 914 m:* 55 (1999 est.)

**Airports - with unpaved runways:**

*total:* 141

*1,524 to 2,437 m:* 1

*914 to 1,523 m:* 23

*under 914 m:* 117 (1999 est.)

**Heliports:** 12 (1999 est.)

### Military

**Military branches:** Army, Royal Navy (includes Royal Marines), Royal Air Force

**Military manpower - availability:**

*males age 15-49:* 14,574,955 (2000 est.)

**Military manpower - fit for military service:**

*males age 15-49:* 12,134,272 (2000 est.)

**Military expenditures - dollar figure:** \$36.884 billion (FY97/98)

**Military expenditures - percent of GDP:** 2.7% (FY97/98)

### Transnational Issues

**Disputes - international:** Northern Ireland issue with Ireland (historic peace agreement signed 10 April 1998); Gibraltar issue with Spain; Argentina claims Falkland Islands (Islas Malvinas); Argentina claims South Georgia and the South Sandwich Islands; Mauritius claims island of Diego Garcia in British Indian Ocean Territory; Rockall continental shelf dispute involving Denmark, Iceland, and Ireland (Ireland and the UK have signed a boundary agreement in the Rockall area); territorial claim in Antarctica (British Antarctic Territory); Seychelles claims Chagos Archipelago in British Indian Ocean Territory

**Illicit drugs:** gateway country for Latin American cocaine entering the European market; producer and major consumer of synthetic drugs, synthetic precursor chemicals; major consumer of Southwest Asian heroin; money-laundering center

# United States



## Introduction

**Background:** The United States became the world's first modern democracy after its break with Great Britain (1776) and the adoption of a constitution (1789). During the 19th century, many new states were added to the original 13 as the nation expanded across the North American continent and acquired a number of overseas possessions. The two major traumatic experiences in the nation's history were the Civil War (1861-65) and the Great Depression of the 1930s. Buoyed by victories in World Wars I and II and the end of the Cold War in 1991, the US remains the world's most powerful nation-state. The economy is marked by steady growth, low unemployment and inflation, and rapid advances in technology.

## Geography

**Location:** North America, bordering both the North Atlantic Ocean and the North Pacific Ocean, between Canada and Mexico

**Geographic coordinates:** 38 00 N, 97 00 W

**Map references:** North America

### Area:

**total:** 9,629,091 sq km

**land:** 9,158,960 sq km

**water:** 470,131 sq km

**note:** includes only the 50 states and District of Columbia

**Area - comparative:** about one-half the size of Russia; about three-tenths the size of Africa; about one-half the size of South America (or slightly larger than Brazil); slightly larger than China; about two and one-half times the size of Western Europe

### Land boundaries:

**total:** 12,248 km

**border countries:** Canada 8,893 km (including 2,477 km with Alaska), Cuba 29 km (US Naval Base at Guantanamo Bay), Mexico 3,326 km

**note:** Guantanamo Naval Base is leased by the US and thus remains part of Cuba

**Coastline:** 19,924 km

### Maritime claims:

**contiguous zone:** 24 nm

**continental shelf:** not specified

**exclusive economic zone:** 200 nm

**territorial sea:** 12 nm

**Climate:** mostly temperate, but tropical in Hawaii and Florida, arctic in Alaska, semiarid in the great plains west of the Mississippi River, and arid in the Great Basin of the southwest; low winter temperatures in the northwest are ameliorated occasionally in January and February by warm chinook winds from the eastern slopes of the Rocky Mountains

**Terrain:** vast central plain, mountains in west, hills and low mountains in east; rugged mountains and broad river valleys in Alaska; rugged, volcanic topography in Hawaii

### Elevation extremes:

**lowest point:** Death Valley -86 m

**highest point:** Mount McKinley 6,194 m

**Natural resources:** coal, copper, lead, molybdenum, phosphates, uranium, bauxite, gold, iron, mercury, nickel, potash, silver, tungsten, zinc, petroleum, natural gas, timber

### Land use:

**arable land:** 19%

**permanent crops:** 0%

**permanent pastures:** 25%

**forests and woodland:** 30%

**other:** 26% (1993 est.)

**Irrigated land:** 207,000 sq km (1993 est.)

**Natural hazards:** tsunamis, volcanoes, and earthquake activity around Pacific Basin; hurricanes along the Atlantic and Gulf of Mexico coasts; tornadoes in the midwest and southeast; mud slides in California; forest fires in the west; flooding; permafrost in northern Alaska, a major impediment to development

**Environment - current issues:** air pollution resulting in acid rain in both the US and Canada; the US is the largest single emitter of carbon dioxide from

the burning of fossil fuels; water pollution from runoff of pesticides and fertilizers; very limited natural fresh water resources in much of the western part of the country require careful management; desertification

### Environment - international agreements:

**party to:** Air Pollution, Air Pollution-Nitrogen Oxides, Antarctic-Environmental Protocol, Antarctic Treaty, Climate Change, Endangered Species, Environmental Modification, Marine Dumping, Marine Life Conservation, Nuclear Test Ban, Ozone Layer Protection, Ship Pollution, Tropical Timber 83, Tropical Timber 94, Wetlands, Whaling  
**signed, but not ratified:** Air Pollution-Persistent Organic Pollutants, Air Pollution-Volatile Organic Compounds, Biodiversity, Climate Change-Kyoto Protocol, Desertification, Hazardous Wastes

**Geography - note:** world's third-largest country (after Russia and Canada)

## People

**Population:** 275,562,673 (July 2000 est.)

### Age structure:

**0-14 years:** 21.25% (male 29,956,875; female 28,597,880)

**15-64 years:** 66.11% (male 90,345,154; female 91,827,471)

**65 years and over:** 12.64% (male 14,472,865; female 20,362,428) (2000 est.)

**Population growth rate:** 0.91% (2000 est.)

**Birth rate:** 14.2 births/1,000 population (2000 est.)

**Death rate:** 8.7 deaths/1,000 population (2000 est.)

**Net migration rate:** 3.5 migrant(s)/1,000 population (2000 est.)

### Sex ratio:

**at birth:** 1.05 male(s)/female

**under 15 years:** 1.05 male(s)/female

**15-64 years:** 0.98 male(s)/female

**65 years and over:** 0.71 male(s)/female

**total population:** 0.96 male(s)/female (2000 est.)

**Infant mortality rate:** 6.82 deaths/1,000 live births (2000 est.)

### Life expectancy at birth:

**total population:** 77.12 years

**male:** 74.24 years

**female:** 79.9 years (2000 est.)

**Total fertility rate:** 2.06 children born/woman (2000 est.)

### Nationality:

**noun:** American(s)

**adjective:** American

**Ethnic groups:** white 83.5%, black 12.4%, Asian 3.3%, Amerindian 0.8% (1992)

**note:** a separate listing for Hispanic is not included because the US Census Bureau considers Hispanic to mean a person of Latin American descent (especially of Cuban, Mexican, or Puerto Rican origin) living in the US who may be of any race or ethnic group (white, black, Asian, etc.)

**Religions:** Protestant 56%, Roman Catholic 28%, Jewish 2%, other 4%, none 10% (1989)

**Languages:** English, Spanish (spoken by a sizable minority)

## United States (continued)

### Literacy:

*definition:* age 15 and over can read and write

*total population:* 97%

*male:* 97%

*female:* 97% (1979 est.)

### Government

#### Country name:

*conventional long form:* United States of America

*conventional short form:* United States

*abbreviation:* US or USA

**Data code:** US

**Government type:** federal republic; strong democratic tradition

**Capital:** Washington, DC

**Administrative divisions:** 50 states and 1 district\*;

Alabama, Alaska, Arizona, Arkansas, California, Colorado, Connecticut, Delaware, District of Columbia\*, Florida, Georgia, Hawaii, Idaho, Illinois, Indiana, Iowa, Kansas, Kentucky, Louisiana, Maine, Maryland, Massachusetts, Michigan, Minnesota, Mississippi, Missouri, Montana, Nebraska, Nevada, New Hampshire, New Jersey, New Mexico, New York, North Carolina, North Dakota, Ohio, Oklahoma, Oregon, Pennsylvania, Rhode Island, South Carolina, South Dakota, Tennessee, Texas, Utah, Vermont, Virginia, Washington, West Virginia, Wisconsin, Wyoming

**Dependent areas:** American Samoa, Baker Island, Guam, Howland Island, Jarvis Island, Johnston Atoll, Kingman Reef, Midway Islands, Navassa Island, Northern Mariana Islands, Palmyra Atoll, Puerto Rico, Virgin Islands, Wake Island

*note:* from 18 July 1947 until 1 October 1994, the US administered the Trust Territory of the Pacific Islands, but recently entered into a new political relationship with all four political units: the Northern Mariana Islands is a commonwealth in political union with the US (effective 3 November 1986); Palau concluded a Compact of Free Association with the US (effective 1 October 1994); the Federated States of Micronesia signed a Compact of Free Association with the US (effective 3 November 1986); the Republic of the Marshall Islands signed a Compact of Free Association with the US (effective 21 October 1986)

**Independence:** 4 July 1776 (from Great Britain)

**National holiday:** Independence Day, 4 July (1776)

**Constitution:** 17 September 1787, effective 4 March 1789

**Legal system:** based on English common law; judicial review of legislative acts; accepts compulsory ICJ jurisdiction, with reservations

**Suffrage:** 18 years of age; universal

#### Executive branch:

*chief of state:* President William Jefferson CLINTON (since 20 January 1993) and Vice President Albert GORE, Jr. (since 20 January 1993); *note* - the president is both the chief of state and head of government

*head of government:* President William Jefferson CLINTON (since 20 January 1993) and Vice President Albert GORE, Jr. (since 20 January 1993);

*note* - the president is both the chief of state and head of government

*cabinet:* Cabinet appointed by the president with Senate approval

*elections:* president and vice president elected on the same ticket by a college of representatives who are elected directly from each state; president and vice president serve four-year terms; election last held 5 November 1996 (next to be held 7 November 2000)  
*election results:* William Jefferson CLINTON reelected president; percent of popular vote - William Jefferson CLINTON (Democratic Party) 49.2%, Robert DOLE (Republican Party) 40.7%, Ross PEROT (Reform Party) 8.4%, other 1.7%

**Legislative branch:** bicameral Congress consists of Senate (100 seats, one-third are renewed every two years; two members are elected from each state by popular vote to serve six-year terms) and House of Representatives (435 seats; members are directly elected by popular vote to serve two-year terms)  
*elections:* Senate - last held 2 November 1998 (next to be held 7 November 2000); House of Representatives - last held 2 November 1998 (next to be held 7 November 2000)

*election results:* Senate - percent of vote by party - NA; seats by party - Republican Party 55, Democratic Party 45; House of Representatives - percent of vote by party - NA; seats by party - Republican Party 223, Democratic Party 211, independent 1

**Judicial branch:** Supreme Court (the nine justices are appointed for life by the president with confirmation by the Senate)

**Political parties and leaders:** Democratic Party [Steve GROSSMAN, national committee chairman]; Republican Party [Jim NICHOLSON, national committee chairman]; several other groups or parties of minor political significance

**International organization participation:** ANZUS, APEC, AsDB, Australia Group, BIS, CCC, CE (observer), CERN (observer), CP, EAPC, EBRD, ECE, ECLAC, ESCAP, FAO, G-5, G-7, G-10, IADB, IAEA, IBRD, ICAO, ICC, ICFTU, ICRM, IDA, IEA, IFAD, IFC, IFRCS, IHO, ILO, IMF, IMO, Inmarsat, Intelsat, Interpol, IOC, IOM, ISO, ITU, MINURSO, MIPONUH, NAM (guest), NATO, NEA, NSG, OAS, OECD, OPCW, OSCE, PCA, SPC, UN, UN Security Council, UNCTAD, UNHCR, UNIDO, UNIKOM, UNMIBH, UNMIK, UNOMIG, UNRWA, UNTAET, UNTSO, UNU, UPU, WCL, WHO, WIPO, WMO, WTrO, ZC

**Flag description:** thirteen equal horizontal stripes of red (top and bottom) alternating with white; there is a blue rectangle in the upper hoist-side corner bearing 50 small, white, five-pointed stars arranged in nine offset horizontal rows of six stars (top and bottom) alternating with rows of five stars; the 50 stars represent the 50 states, the 13 stripes represent the 13 original colonies; known as Old Glory; the design and colors have been the basis for a number of other flags, including Chile, Liberia, Malaysia, and Puerto Rico

### Economy

**Economy - overview:** The US has the most technologically powerful, diverse, advanced, and largest economy in the world, with a per capita GDP of \$33,900. In this market-oriented economy, private individuals and business firms make most of the decisions, and government buys needed goods and services predominantly in the private marketplace. US business firms enjoy considerably greater flexibility than their counterparts in Western Europe and Japan in decisions to expand capital plant, lay off surplus workers, and develop new products. At the same time, they face higher barriers to entry in their rivals' home markets than the barriers to entry of foreign firms in US markets. US firms are at or near the forefront in technological advances, especially in computers and in medical, aerospace, and military equipment, although their advantage has narrowed since the end of World War II. The onrush of technology largely explains the gradual development of a "two-tier labor market" in which those at the bottom lack the education and the professional/technical skills of those at the top and, more and more, fail to get pay raises, health insurance coverage, and other benefits. Since 1975, practically all the gains in household income have gone to the top 20% of households. The years 1994-99 witnessed solid increases in real output, low inflation rates, and a drop in unemployment to below 5%. Long-term problems include inadequate investment in economic infrastructure, rapidly rising medical costs of an aging population, sizable trade deficits, and stagnation of family income in the lower economic groups. The outlook for 2000 is clouded by the continued economic problems of Japan, Russia, Indonesia, Brazil, and many other countries. Domestically, the potentially most serious problem is the exuberant level of stock prices in relation to corporate earnings.

**GDP:** purchasing power parity - \$9.255 trillion (1999 est.)

**GDP - real growth rate:** 4.1% (1999 est.)

**GDP - per capita:** purchasing power parity - \$33,900 (1999 est.)

#### GDP - composition by sector:

*agriculture:* 2%

*industry:* 18%

*services:* 80% (1999)

**Population below poverty line:** 12.7% (1999 est.)  
**Household income or consumption by percentage share:**

*lowest 10%:* 1.5%

*highest 10%:* 28.5% (1994)

**Inflation rate (consumer prices):** 2.2% (1999)

**Labor force:** 139.4 million (includes unemployed) (1999)

**Labor force - by occupation:** managerial and professional 30.3%, technical, sales and administrative support 29.2%, services 13.4%, manufacturing, mining, transportation, and crafts 24.5%, farming, forestry, and fishing 2.6% (1999)  
*note:* figures exclude the unemployed

## United States (continued)

**Unemployment rate:** 4.2% (1999)

### Budget:

*revenues:* \$1.828 trillion

*expenditures:* \$1.703 trillion, including capital expenditures of \$NA (1999)

**Industries:** leading industrial power in the world, highly diversified and technologically advanced; petroleum, steel, motor vehicles, aerospace, telecommunications, chemicals, electronics, food processing, consumer goods, lumber, mining  
**Industrial production growth rate:** 2.4% (1999 est.)

**Electricity - production:** 3.62 trillion kWh (1998)

**Electricity - production by source:**

*fossil fuel:* 70.34%

*hydro:* 8.96%

*nuclear:* 18.61%

*other:* 2.09% (1998)

**Electricity - consumption:** 3.365 trillion kWh (1998)

**Electricity - exports:** 12.772 billion kWh (1998)

**Electricity - imports:** 39.513 billion kWh (1998)

**Agriculture - products:** wheat, other grains, corn, fruits, vegetables, cotton; beef, pork, poultry, dairy products; forest products; fish

**Exports:** \$663 billion (f.o.b., 1998 est.)

**Exports - commodities:** capital goods, automobiles, industrial supplies and raw materials, consumer goods, agricultural products

**Exports - partners:** Canada 23%, Mexico 12%, Japan 8%, UK 6%, Germany 4%, France 3%, Netherlands 3% (1998)

**Imports:** \$912 billion (c.i.f., 1998 est.)

**Imports - commodities:** crude oil and refined petroleum products, machinery, automobiles, consumer goods, industrial raw materials, food and beverages

**Imports - partners:** Canada 19%, Japan 13%, Mexico 10%, China 8%, Germany 5%, UK 4%, Taiwan 4% (1998)

**Debt - external:** \$862 billion (1995 est.)

**Economic aid - donor:** ODA, \$6.9 billion (1997)

**Currency:** 1 United States dollar (US\$) = 100 cents

**Exchange rates:** British pounds per US\$ - 0.6092 (January 2000), 0.6180 (1999), 0.6037 (1998), 0.6106 (1997), 0.6403 (1996), 0.6335 (1995); Canadian dollars (Can\$) per US\$ - 1.4489 (January 2000), 1.4857 (1999), 1.4835 (1998), 1.3846 (1997), 1.3635 (1996), 1.3724 (1995); French francs (F) per US\$ - 5.65 (January 1999), 5.8995 (1998), 5.8367 (1997), 5.1155 (1996), 4.9915 (1995), 5.5520 (1994); Italian lire (Lit) per US\$ - 1,668.7 (January 1999), 1,763.2 (1998), 1,703.1 (1997), 1,542.9 (1996), 1,628.9 (1995), 1,612.4 (1994); Japanese yen per US\$ - 105.16 (January 2000), 113.91 (1999), 130.91 (1998), 120.99 (1997), 108.78 (1996), 94.06 (1995); German deutsche marks (DM) per US\$ - 1.69 (January 1999), 1.9692 (1998), 1.7341 (1997), 1.5048 (1996), 1.4331 (1995), 1.6228 (1994); Euro per US\$ - 0.98673 (January 1999), 0.93863 (1999)

*note:* France, Italy, and Germany have adopted the euro since 1998

**Fiscal year:** 1 October - 30 September

## Communications

**Telephones - main lines in use:** 178 million (1999)

**Telephones - mobile cellular:** 55.312 million (1997)

### Telephone system:

*domestic:* a large system of fiber-optic cable, microwave radio relay, coaxial cable, and domestic satellites carries every form of telephone traffic; a rapidly growing cellular system carries mobile telephone traffic throughout the country  
*international:* 24 ocean cable systems in use; satellite earth stations - 61 Intelsat (45 Atlantic Ocean and 16 Pacific Ocean), 5 Intersputnik (Atlantic Ocean region), and 4 Inmarsat (Pacific and Atlantic Ocean regions) (2000)

**Radio broadcast stations:** AM about 5,000, FM about 5,000, shortwave 18 (1998)

**Radios:** 575 million (1997)

**Television broadcast stations:** more than 1,500 (including nearly 1,000 stations affiliated with the five major networks - NBC, ABC, CBS, FOX, and PBS; in addition, there are about 9,000 cable TV systems) (1997)

**Televisions:** 219 million (1997)

**Internet Service Providers (ISPs):** 7,600 (1999 est.)

## Transportation

### Railways:

*total:* 240,000 km mainline routes (nongovernment owned)

*standard gauge:* 240,000 km 1.435-m gauge (1989)

### Highways:

*total:* 6,348,227 km

*paved:* 3,732,757 km (including 88,727 km of expressways)

*unpaved:* 2,615,470 km (1997 est.)

**Waterways:** 41,009 km of navigable inland channels, exclusive of the Great Lakes

**Pipelines:** petroleum products 276,000 km; natural gas 331,000 km (1991)

**Ports and harbors:** Anchorage, Baltimore, Boston, Charleston, Chicago, Duluth, Hampton Roads, Honolulu, Houston, Jacksonville, Los Angeles, New Orleans, New York, Philadelphia, Port Canaveral, Portland (Oregon), Prudhoe Bay, San Francisco, Savannah, Seattle, Tampa, Toledo

### Merchant marine:

*total:* 386 ships (1,000 GRT or over) totaling

11,634,608 GRT/15,574,117 DWT

*ships by type:* barge carrier 10, bulk 67, cargo 28, chemical tanker 14, combination bulk 2, container 84, liquefied gas 10, multi-functional large load carrier 3, passenger 7, passenger/cargo 1, petroleum tanker 104, roll-on/roll-off 43, short-sea passenger 3, specialized tanker 1, vehicle carrier 9 (1999 est.)

**Airports:** 14,572 (1999 est.)

**Airports - with paved runways:**

*total:* 5,174

*over 3,047 m:* 180

*2,438 to 3,047 m:* 221

*1,524 to 2,437 m:* 1,310

*914 to 1,523 m:* 2,448

*under 914 m:* 1,015 (1999 est.)

**Airports - with unpaved runways:**

*total:* 9,398

*over 3,047 m:* 2

*2,438 to 3,047 m:* 6

*1,524 to 2,437 m:* 155

*914 to 1,523 m:* 1,661

*under 914 m:* 7,574 (1999 est.)

**Heliports:** 118 (1999 est.)

## Military

**Military branches:** Department of the Army, Department of the Navy (includes Marine Corps), Department of the Air Force

*note:* the Coast Guard is normally subordinate to the Department of Transportation, but in wartime reports to the Department of the Navy

**Military manpower - military age:** 18 years of age

**Military manpower - availability:**

*males age 15-49:* 70,502,691 (2000 est.)

**Military manpower - fit for military service:**

*males age 15-49:* 2,056,762 (2000 est.)

**Military expenditures - dollar figure:** \$276.7 billion (FY1999 est.)


**Military expenditures - percent of GDP:** 3.2% (FY1999 est.)

## Transnational Issues

**Disputes - international:** maritime boundary disputes with Canada (Dixon Entrance, Beaufort Sea, Strait of Juan de Fuca, Machias Seal Island); US Naval Base at Guantanamo Bay is leased from Cuba and only mutual agreement or US abandonment of the area can terminate the lease; Haiti claims Navassa Island; US has made no territorial claim in Antarctica (but has reserved the right to do so) and does not recognize the claims of any other nation; Marshall Islands claims Wake Island

**Illicit drugs:** consumer of cocaine shipped from Colombia through Mexico and the Caribbean; consumer of heroin, marijuana, and increasingly methamphetamines from Mexico; consumer of high-quality Southeast Asian heroin; illicit producer of cannabis, marijuana, depressants, stimulants, hallucinogens, and methamphetamines; drug-money-laundering center

## Uruguay



### Introduction

**Background:** A violent Marxist urban guerrilla movement, the Tupamaros, launched in the late 1960s, led Uruguay's president to agree to military control of his administration in 1973. By the end of the year the rebels had been crushed, but the military continued to expand its hold throughout the government. Civilian rule was not restored until 1985. Uruguay has long had one of South America's highest standards of living; its political and labor conditions are among the freest on the continent.

### Geography

**Location:** Southern South America, bordering the South Atlantic Ocean, between Argentina and Brazil  
**Geographic coordinates:** 33 00 S, 56 00 W  
**Map references:** South America  
**Area:**  
*total:* 176,220 sq km  
*land:* 173,620 sq km  
*water:* 2,600 sq km  
**Area - comparative:** slightly smaller than the state of Washington  
**Land boundaries:**  
*total:* 1,564 km  
*border countries:* Argentina 579 km, Brazil 985 km  
**Coastline:** 660 km  
**Maritime claims:**  
*continental shelf:* 200-m depth or to the depth of exploitation  
*territorial sea:* 200 nm; overflight and navigation guaranteed beyond 12 nm  
**Climate:** warm temperate; freezing temperatures almost unknown  
**Terrain:** mostly rolling plains and low hills; fertile coastal lowland  
**Elevation extremes:**  
*lowest point:* Atlantic Ocean 0 m  
*highest point:* Cerro Catedral 514 m

**Natural resources:** arable land, hydropower, minor minerals, fisheries

#### Land use:

*arable land:* 7%  
*permanent crops:* 0%  
*permanent pastures:* 77%  
*forests and woodland:* 6%  
*other:* 10% (1997 est.)

**Irrigated land:** 7,700 sq km (1997 est.)

**Natural hazards:** seasonally high winds (the pampero is a chilly and occasional violent wind which blows north from the Argentine pampas), droughts, floods; because of the absence of mountains, which act as weather barriers, all locations are particularly vulnerable to rapid changes in weather fronts

**Environment - current issues:** water pollution from meat packing/tannery industry; inadequate solid/hazardous waste disposal

#### Environment - international agreements:

*party to:* Antarctic-Environmental Protocol, Antarctic Treaty, Biodiversity, Climate Change, Desertification, Endangered Species, Environmental Modification, Hazardous Wastes, Law of the Sea, Nuclear Test Ban, Ozone Layer Protection, Ship Pollution, Wetlands, Whaling  
*signed, but not ratified:* Climate Change-Kyoto Protocol, Marine Dumping, Marine Life Conservation

### People

**Population:** 3,334,074 (July 2000 est.)

#### Age structure:

*0-14 years:* 24% (male 417,288; female 397,125)  
*15-64 years:* 63% (male 1,030,201; female 1,057,968)

*65 years and over:* 13% (male 178,393; female 253,099) (2000 est.)

**Population growth rate:** 0.77% (2000 est.)

**Birth rate:** 17.42 births/1,000 population (2000 est.)

**Death rate:** 9.06 deaths/1,000 population (2000 est.)

**Net migration rate:** -0.63 migrant(s)/1,000 population (2000 est.)

#### Sex ratio:

*at birth:* 1.06 male(s)/female

*under 15 years:* 1.05 male(s)/female

*15-64 years:* 0.97 male(s)/female

*65 years and over:* 0.7 male(s)/female

*total population:* 0.95 male(s)/female (2000 est.)

**Infant mortality rate:** 15.14 deaths/1,000 live births (2000 est.)

#### Life expectancy at birth:

*total population:* 75.24 years

*male:* 71.9 years

*female:* 78.75 years (2000 est.)

**Total fertility rate:** 2.37 children born/woman (2000 est.)

#### Nationality:

*noun:* Uruguayan(s)

*adjective:* Uruguayan

**Ethnic groups:** white 88%, mestizo 8%, black 4%, Amerindian, practically nonexistent

**Religions:** Roman Catholic 66% (less than one-half of the adult population attends church regularly), Protestant 2%, Jewish 2%, nonprofessing or other 30%

**Languages:** Spanish, Portuguese, or Brazilian (Portuguese-Spanish mix on the Brazilian frontier)

#### Literacy:

*definition:* age 15 and over can read and write

*total population:* 97.3%

*male:* 96.9%

*female:* 97.7% (1995 est.)

### Government

#### Country name:

*conventional long form:* Oriental Republic of Uruguay

*conventional short form:* Uruguay

*local long form:* Republica Oriental del Uruguay

*local short form:* Uruguay

**Data code:** UY

**Government type:** republic

**Capital:** Montevideo

**Administrative divisions:** 19 departments (departamentos, singular - departamento); Artigas, Canelones, Cerro Largo, Colonia, Durazno, Flores, Florida, Lavalleja, Maldonado, Montevideo, Paysandu, Rio Negro, Rivera, Rocha, Salto, San Jose, Soriano, Tacuarembó, Treinta y Tres

**Independence:** 25 August 1825 (from Brazil)

**National holiday:** Independence Day, 25 August (1825)

**Constitution:** 27 November 1966, effective February 1967, suspended 27 June 1973, new constitution rejected by referendum 30 November 1980; two constitutional reforms approved by plebiscite 26 November 1989 and 7 January 1997

**Legal system:** based on Spanish civil law system; accepts compulsory ICJ jurisdiction

**Suffrage:** 18 years of age; universal and compulsory

#### Executive branch:

*chief of state:* President Jorge BATLLE (since 1 March 2000) and Vice President Luis HIERRO (since 1 March 2000); note - the president is both the chief of state and head of government

*head of government:* President Jorge BATLLE (since 1 March 2000) and Vice President Luis HIERRO (since 1 March 2000); note - the president is both the chief of state and head of government

*cabinet:* Council of Ministers appointed by the president with parliamentary approval

*elections:* president and vice president elected on the same ticket by popular vote for five-year terms; election last held 31 October 1999 with run-off election on 28 November 1999 (next to be held NA 2004)  
*election results:* Jorge BATLLE elected president; percent of vote - 52% in a runoff against Tabare VAZQUEZ

**Legislative branch:** bicameral General Assembly or Asamblea General consists of Chamber of Senators or Camara de Senadores (30 seats; members are elected by popular vote to serve five-year terms) and Chamber of Representatives or Camara de



## Uruguay (continued)

Representantes (99 seats; members are elected by popular vote to serve five-year terms)

**elections:** Chamber of Senators - last held 31 October 1999 (next to be held NA 2004); Chamber of Representatives - last held 31 October 1999 (next to be held NA 2004)

**election results:** Chamber of Senators - percent of vote by party - NA; seats by party - Encuentro Progresista 12, Colorado Party 10, Blanco 7, New Sector/Space Coalition 1; Chamber of Representatives - percent of vote by party - NA; seats by party - Encuentro Progresista 40, Colorado Party 33, Blanco 22, New Sector/Space Coalition 4

**Judicial branch:** Supreme Court, judges are nominated by the president and elected for 10-year terms by the General Assembly

**Political parties and leaders:** Battleground faction of the Colorado Party [Julio M. SANGUINETTI]; Broad Front Coalition [Tabare VAZQUEZ]; Colorado Party [Jorge BATLLE]; Herrerista faction of the National Party [Luis A. LACALLE]; Herrero Wilsonista faction of the National Party [Alaberto VOLONTE]; National Party or Blanco [Luis A. LACALLE]; New Sector/Space Coalition or Nuevo Espacio [Rafael MICHELINI]; Progressive Encounter in the Broad Front or Encuentro Progresista [Tabare VAZQUEZ]

**International organization participation:** CCC, ECLAC, FAO, G-11, G-77, IADB, IAEA, IBRD, ICAO, ICC, ICRM, IFAD, IFC, IFRC, IHO, ILO, IMF, IMO, Intelsat, Interpol, IOC, IOM, ISO, ITU, LAES, LAIA, Mercosur, MINURSO, MONUC, NAM (observer), OAS, OPANAL, OPCW, PCA, RG, UN, UNCTAD, UNESCO, UNIDO, UNIKOM, UNMOGIP, UNMOT, UNOMIG, UNTAET, UPU, WCL, WFTU, WHO, WIPO, WMO, WTO, WTrO

### Diplomatic representation in the US:

**chief of mission:** Ambassador Alvaro DIEZ DE MEDINA Suarez

**chancery:** 2715 M Street, NW, Washington, DC 20007

**telephone:** [1] (202) 331-1313 through 1316

**FAX:** [1] (202) 331-8142

**consulate(s) general:** Chicago, Los Angeles, Miami, and New York

### Diplomatic representation from the US:

**chief of mission:** Ambassador Christopher C. ASHBY

**embassy:** Lauro Muller 1776, Montevideo

**mailing address:** APO AA 34035

**telephone:** [598] (2) 23 60 61, 48 77 77

**FAX:** [598] (2) 48 86 11

**Flag description:** nine equal horizontal stripes of white (top and bottom) alternating with blue; there is a white square in the upper hoist-side corner with a yellow sun bearing a human face known as the Sun of May and 16 rays alternately triangular and wavy

## Economy

**Economy - overview:** Uruguay's economy is characterized by an export-oriented agricultural sector, a well-educated workforce, relatively even income distribution, and high levels of social

spending. After averaging growth of 5% annually in 1996-98, in 1999 the economy suffered from lower demand in Argentina and Brazil, which together account for about half of Uruguay's exports. Despite the severity of the trade shocks and ensuing recession, Uruguay's financial indicators remained more stable than those of its neighbors, a reflection of its solid reputation among investors and its investment-grade sovereign bond rating - one of only two in Latin America. Challenges for the government of incoming President Jorge BATLLE include expanding Uruguay's trade ties beyond its Mercosur trade partners and bolstering Uruguay's competitiveness by increasing labor market flexibility and reducing the costs of public services. Growth should recover in 2000, to perhaps 3%.

**GDP - purchasing power parity** - \$28 billion (1999 est.)

**GDP - real growth rate:** -2.5% (1999 est.)

**GDP - per capita:** purchasing power parity - \$8,500 (1999 est.)

### GDP - composition by sector:

**agriculture:** 10%

**industry:** 28%

**services:** 62% (1999)

**Population below poverty line:** NA%

**Household income or consumption by percentage share:**

**lowest 10%:** NA%

**highest 10%:** NA%

**Inflation rate (consumer prices):** 4% (1999 est.)

**Labor force:** 1.38 million (1997 est.)

**Labor force - by occupation:** agriculture NA%, industry NA%, services NA%

**Unemployment rate:** 12% (1999)

### Budget:

**revenues:** \$4.4 billion

**expenditures:** \$4.6 billion, including capital

expenditures of \$500 million (1998 est.)

**Industries:** food processing, electrical machinery, transportation equipment, petroleum products, textiles, chemicals, beverages

**Industrial production growth rate:** -4% (1999 est.)

**Electricity - production:** 9.474 billion kWh (1998)

**Electricity - production by source:**

**fossil fuel:** 3.91%

**hydro:** 95.62%

**nuclear:** 0%

**other:** 0.47% (1998)

**Electricity - consumption:** 6.526 billion kWh (1998)

**Electricity - exports:** 2.363 billion kWh (1998)

**Electricity - imports:** 78 million kWh (1998)

**Agriculture - products:** wheat, rice, barley, corn, sorghum; livestock; fish

**Exports:** \$2.1 billion (f.o.b., 1999 est.)

**Exports - commodities:** meat, rice, leather products, vehicles, dairy products, wool, electricity

**Exports - partners:** Mercosur partners 45%, EU 20%, US 7% (1999 est.)

**Imports:** \$3.4 billion (f.o.b., 1999 est.)

**Imports - commodities:** road vehicles, electrical machinery, metal manufactures, heavy industrial machinery, crude petroleum

**Imports - partners:** MERCOSUR partners 43%, EU 20%, US 11% (1999 est.)

**Debt - external:** \$8 billion (1999 est.)

**Economic aid - recipient:** \$NA

**Currency:** 1 Uruguayan peso (\$Ur) = 100 centesimos

**Exchange rates:** Uruguayan pesos (\$Ur) per US\$1 - 11.3393 (1999), 10.4719 (1998), 9.4418 (1997), 7.9718 (1996), 6.3490 (1995), 5.0439 (1994)

**Fiscal year:** calendar year

## Communications

**Telephones - main lines in use:** 622,000 (1995)

**Telephones - mobile cellular:** 40,000 (1995)

**Telephone system:** some modern facilities  
**domestic:** most modern facilities concentrated in Montevideo; new nationwide microwave radio relay network

**international:** satellite earth stations - 2 Intelsat (Atlantic Ocean)

**Radio broadcast stations:** AM 94, FM 115, shortwave 14 (seven are inactive) (1998)

**Radios:** 1.97 million (1997)

**Television broadcast stations:** 26 (plus ten low-power repeaters for the Montevideo station) (1997)

**Televisions:** 782,000 (1997)

**Internet Service Providers (ISPs):** 5 (1999)

## Transportation

### Railways:

**total:** 2,073 km

**standard gauge:** 2,073 km 1.435-m gauge (1997)

### Highways:

**total:** 8,983 km

**paved:** 8,085 km

**unpaved:** 898 km (1999 est.)

**Waterways:** 1,600 km; used by coastal and shallow-draft river craft

**Ports and harbors:** Fray Bentos, Montevideo, Nueva Palmira, Paysandu, Punta del Este, Colonia, Piriapolis

### Merchant marine:

**total:** 1 ship (1,000 GRT or over) totaling 1,807 GRT/2,405 DWT

**ships by type:** petroleum tanker 1 (1999 est.)

**Airports:** 65 (1999 est.)

**Airports - with paved runways:**

**total:** 15

**2,438 to 3,047 m:** 1

**1,524 to 2,437 m:** 5

**914 to 1,523 m:** 8

**under 914 m:** 1 (1999 est.)

**Airports - with unpaved runways:**

**total:** 50

**1,524 to 2,437 m:** 2

**914 to 1,523 m:** 15

**under 914 m:** 33 (1999 est.)



## Military

**Military branches:** Army, Navy (includes Naval Air Arm, Coast Guard, Marines), Air Force, Police (Coracero Guard, Grenadier Guard)

**Military manpower - availability:**  
males age 15-49: 810,490 (2000 est.)

**Military manpower - fit for military service:**  
males age 15-49: 656,492 (2000 est.)

**Military expenditures - dollar figure:** \$172 million (FY98)

**Military expenditures - percent of GDP:** 0.9% (FY98)

## Transnational Issues

**Disputes - international:** two short sections of the boundary with Brazil are in dispute - Arroyo de la Invernada (Arroio Invernada) area of the Rio Cuareim (Rio Quarai) and the islands at the confluence of the Rio Cuareim (Rio Quarai) and the Uruguay River

## Uzbekistan



## Introduction

**Background:** Russia conquered Uzbekistan in the late 19th century. Stiff resistance to the Red Army after World War I was eventually suppressed and a socialist republic set up in 1925. During the Soviet era, intensive production of "white gold" (cotton) and grain led to overuse of agrochemicals and the depletion of water supplies, which have left the land poisoned and the Aral Sea and certain rivers half dry. Independent since 1991, the country seeks to gradually lessen its dependence on agriculture while developing its mineral and petroleum reserves. Current concerns include terrorism by Islamic militant groups from Tajikistan and Afghanistan, a non-convertible currency, and the curtailment of human rights and democratization.

## Geography

**Location:** Central Asia, north of Afghanistan

**Geographic coordinates:** 41 00 N, 64 00 E

**Map references:** Commonwealth of Independent States

**Area:**

*total:* 447,400 sq km

*land:* 425,400 sq km

*water:* 22,000 sq km

**Area - comparative:** slightly larger than California

**Land boundaries:**

*total:* 6,221 km

*border countries:* Afghanistan 137 km, Kazakhstan 2,203 km, Kyrgyzstan 1,099 km, Tajikistan 1,161 km, Turkmenistan 1,621 km

**Coastline:** 0 km

*note:* Uzbekistan includes the southern portion of the Aral Sea with a 420 km shoreline

**Maritime claims:** none (doubly landlocked)

**Climate:** mostly midlatitude desert, long, hot summers, mild winters; semiarid grassland in east

**Terrain:** mostly flat-to-rolling sandy desert with dunes; broad, flat intensely irrigated river valleys along course of Amu Darya, Sirdaryo (Syr Darya), and

Zarafshon; Fergana Valley in east surrounded by mountainous Tajikistan and Kyrgyzstan; shrinking Aral Sea in west

**Elevation extremes:**

*lowest point:* Saryqamish Kuli -12 m

*highest point:* Adelunga Toghi 4,301 m

**Natural resources:** natural gas, petroleum, coal, gold, uranium, silver, copper, lead and zinc, tungsten, molybdenum

**Land use:**

*arable land:* 9%

*permanent crops:* 1%

*permanent pastures:* 46%

*forests and woodland:* 3%

*other:* 41% (1993 est.)

**Irrigated land:** 40,000 sq km (1993 est.)

**Natural hazards:** NA

**Environment - current issues:** drying up of the Aral Sea is resulting in growing concentrations of chemical pesticides and natural salts; these substances are then blown from the increasingly exposed lake bed and contribute to desertification; water pollution from industrial wastes and the heavy use of fertilizers and pesticides is the cause of many human health disorders; increasing soil salination; soil contamination from agricultural chemicals, including DDT

**Environment - international agreements:**

*party to:* Biodiversity, Climate Change, Climate Change-Kyoto Protocol, Desertification, Endangered Species, Environmental Modification, Hazardous Wastes, Ozone Layer Protection

*signed, but not ratified:* none of the selected agreements

**Geography - note:** along with Liechtenstein, one of the only two doubly landlocked countries in the world

## People

**Population:** 24,755,519 (July 2000 est.)

**Age structure:**

*0-14 years:* 37% (male 4,673,501; female 4,520,471)

## Uzbekistan (continued)

**15-64 years:** 58% (male 7,140,215; female 7,283,143)  
**65 years and over:** 5% (male 452,480; female 685,709) (2000 est.)  
**Population growth rate:** 1.6% (2000 est.)  
**Birth rate:** 26.18 births/1,000 population (2000 est.)  
**Death rate:** 8.02 deaths/1,000 population (2000 est.)  
**Net migration rate:** -2.18 migrant(s)/1,000 population (2000 est.)  
**Sex ratio:**  
*at birth:* 1.05 male(s)/female  
*under 15 years:* 1.03 male(s)/female  
*15-64 years:* 0.98 male(s)/female  
*65 years and over:* 0.66 male(s)/female  
*total population:* 0.98 male(s)/female (2000 est.)  
**Infant mortality rate:** 72.13 deaths/1,000 live births (2000 est.)  
**Life expectancy at birth:**  
*total population:* 63.71 years  
*male:* 60.09 years  
*female:* 67.52 years (2000 est.)  
**Total fertility rate:** 3.09 children born/woman (2000 est.)  
**Nationality:**  
*noun:* Uzbekistani(s)  
*adjective:* Uzbekistani  
**Ethnic groups:** Uzbek 80%, Russian 5.5%, Tajik 5%, Kazakh 3%, Karakalpak 2.5%, Tatar 1.5%, other 2.5% (1996 est.)  
**Religions:** Muslim 88% (mostly Sunnis), Eastern Orthodox 9%, other 3%  
**Languages:** Uzbek 74.3%, Russian 14.2%, Tajik 4.4%, other 7.1%  
**Literacy:**  
*definition:* age 15 and over can read and write  
*total population:* 99%  
*male:* 99%  
*female:* 99% (yearend 1996)

### Government

#### Country name:

*conventional long form:* Republic of Uzbekistan

*conventional short form:* Uzbekistan

*local long form:* Uzbekiston Respublikasi

*local short form:* none

*former:* Uzbek Soviet Socialist Republic

**Data code:** UZ

**Government type:** republic; effectively authoritarian presidential rule, with little power outside the executive branch; executive power concentrated in the presidency

**Capital:** Tashkent (Toshkent)

**Administrative divisions:** 12 wiloyatlar (singular - wiloyat), 1 autonomous republic\* (respublikasi), and 1 city\*\* (shahri): Andijon Wiloyati, Bukhoro Wiloyati, Farghona Wiloyati, Jizzakh Wiloyati, Khorazm Wiloyati (Urganch), Namangan Wiloyati, Nawoiy Wiloyati, Qashqadaryo Wiloyati (Qarshi), Qoraqalpoghiston\* (Nukus), Samarqand Wiloyati, Sirdaryo Wiloyati (Guliston), Surkhondaryo Wiloyati (Termiz), Toshkent Shahri\*\*, Toshkent Wiloyati

*note:* administrative divisions have the same names as their administrative centers (exceptions have the administrative center name following in parentheses)  
**Independence:** 31 August 1991 (from Soviet Union)  
**National holiday:** Independence Day, 1 September (1991)

**Constitution:** new constitution adopted 8 December 1992

**Legal system:** evolution of Soviet civil law; still lacks independent judicial system

**Suffrage:** 18 years of age; universal

#### Executive branch:

*chief of state:* President Islom KARIMOV (since 24 March 1990, when he was elected president by the then Supreme Soviet)

*head of government:* Prime Minister Otkir SULTONOV (since 21 December 1995) and 10 deputy prime ministers

*cabinet:* Cabinet of Ministers appointed by the president with approval of the Supreme Assembly  
*elections:* president elected by popular vote for a five-year term; election last held 9 January 2000 (next to be held NA January 2005); *note* - extension of President KARIMOV's original term for an additional five years overwhelmingly approved - 99.6% of total vote in favor - by national referendum held 26 March 1995; prime minister and deputy ministers appointed by the president

*election results:* Islom KARIMOV reelected president; percent of vote - Islom KARIMOV 91.9%, Abdulkhafiz DZHALLALOV 4.2%

**Legislative branch:** unicameral Supreme Assembly or Oliy Majlis (250 seats; members elected by popular vote to serve five-year terms)

*elections:* last held 5 December 1999 (next to be held NA December 2004)

*election results:* percent of vote by party - NA; seats by party - NDP 32, Fidokorlar 19, Fatherland Progress Party 9, Adolat Social Democratic Party 9, MTP 6, local government 98, initiative groups 11, other 66  
*note:* not all seats in the last Supreme Assembly election were contested; all parties in the Supreme Assembly support President KARIMOV

**Judicial branch:** Supreme Court, judges are nominated by the president and confirmed by the Supreme Assembly

**Political parties and leaders:** Adolat (Justice) Social Democratic Party (Turgunpulat DAMINOV, first secretary); Democratic National Rebirth Party (Milly Tiklanish) or MTP [Ibrahim GAFUROV, chairman]; Fatherland Progress Party (Vatan Tarakiyoti) or VTP [Anvar YULDASHEV, chairman]; People's Democratic Party or NDP (formerly Communist Party) [Abdulkhafiz JALOLOV, first secretary]; Self-Sacrificers Party or Fidokorlar [Erkin NORBOTAEV, general secretary]

**Political pressure groups and leaders:** Birlik (Unity) Movement [Abdurakhim PULATOV, chairman]; Erk (Freedom) Democratic Party [Muhamd SOLIH, chairman] was banned 9 December 1992; Human Rights Society of Uzbekistan [Abdumanob PULATOV, chairman]; Independent Human Rights Society of Uzbekistan [Mikhail AROZINOV, chairman]

**International organization participation:** AsDB, CCC, CIS, EAPC, EBRD, ECE, ECO, ESCAP, IAEA, IBRD, ICAO, ICRM, IDA, IFC, IFRCS, ILO, IMF, Intelsat, Interpol, IOC, ISO, ITU, NAM, OPCW, OSCE, PFP, UN, UNCTAD, UNESCO, UNIDO, UPU, WFTU, WHO, WIPO, WMO, WTO, WTrO (applicant)

#### Diplomatic representation in the US:

*chief of mission:* Ambassador Sadyk SAFAYEV

*chancery:* 1746 Massachusetts Avenue NW, Washington, DC 20036

*telephone:* [1] (202) 887-5300

*FAX:* [1] (202) 293-6804

*consulate(s) general:* New York

#### Diplomatic representation from the US:

*chief of mission:* Ambassador Joseph A. PRESEL

*embassy:* 82 Chilanarskaya, Tashkent 700115

*mailing address:* use embassy street address; US Embassy Tashkent, Department of State, Washington, DC 20521-7110

*telephone:* [998] (71) 120-5450

*FAX:* [998] (71) 120-6335

**Flag description:** three equal horizontal bands of blue (top), white, and green separated by red fimbriations with a white crescent moon and 12 white stars in the upper hoist-side quadrant

### Economy

**Economy - overview:** Uzbekistan is a dry, landlocked country of which 10% consists of intensely cultivated, irrigated river valleys. It was one of the poorest areas of the former Soviet Union with more than 60% of its population living in densely populated rural communities. Uzbekistan is now the world's third largest cotton exporter, a major producer of gold and natural gas, and a regionally significant producer of chemicals and machinery. Following independence in December 1991, the government sought to prop up its Soviet-style command economy with subsidies and tight controls on production and prices. Faced with high rates of inflation, however, the government began to reform in mid-1994, by introducing tighter monetary policies, expanding privatization, slightly reducing the role of the state in the economy, and improving the environment for foreign investors. The state continues to be a dominating influence in the economy, and reforms have so far failed to bring about much-needed structural changes. The IMF suspended Uzbekistan's \$185 million standby arrangement in late 1996 because of governmental steps that made impossible fulfillment of Fund conditions. Uzbekistan has responded to the negative external conditions generated by the Asian and Russian financial crises by tightening export and currency controls within its already largely closed economy. Economic policies that have repelled foreign investment are a major factor in the economy's stagnation. A growing debt burden, persistent inflation, and a poor business climate cloud growth prospects in 2000.

**GDP:** purchasing power parity - \$59.3 billion (1999 est.)

**GDP - real growth rate:** -1% (1999 est.)

## Uzbekistan (continued)

**GDP - per capita:** purchasing power parity - \$2,500 (1999 est.)

**GDP - composition by sector:**

*agriculture:* 27%

*industry:* 27%

*services:* 46% (1997 est.)

**Population below poverty line:** NA%

**Household income or consumption by percentage share:**

*lowest 10%:* NA%

*highest 10%:* NA%

**Inflation rate (consumer prices):** 29% (1999 est.)

**Labor force:** 11.9 million (1998 est.)

**Labor force - by occupation:** agriculture and forestry 44%, industry 20%, services 36% (1995)

**Unemployment rate:** 5% plus another 10% underemployed (December 1996 est.)

**Budget:**

*revenues:* \$4.4 billion

*expenditures:* \$4.7 billion, including capital expenditures of \$1.1 billion (1997 est.)

**Industries:** textiles, food processing, machine building, metallurgy, natural gas

**Industrial production growth rate:** 6% (1999 est.)

**Electricity - production:** 43.47 billion kWh (1998)

**Electricity - production by source:**

*fossil fuel:* 85.2%

*hydro:* 14.8%

*nuclear:* 0%

*other:* 0% (1998)

**Electricity - consumption:** 41.327 billion kWh (1998)

**Electricity - exports:** 5.1 billion kWh (1998)

**Electricity - imports:** 6 billion kWh (1998)

**Agriculture - products:** cotton, vegetables, fruits, grain; livestock

**Exports:** \$2.9 billion (1999 est.)

**Exports - commodities:** cotton, gold, natural gas, mineral fertilizers, ferrous metals, textiles, food products, automobiles

**Exports - partners:** Russia 15%, Switzerland 10%, UK 10%, Belgium 4%, Kazakhstan 4%, Tajikistan 4% (1998)

**Imports:** \$3.1 billion (1999 est.)

**Imports - commodities:** machinery and equipment, chemicals, metals; foodstuffs

**Imports - partners:** Russia 16%, South Korea 11%, Germany 8%, US 7%, Turkey 6%, Kazakhstan 5% (1998)

**Debt - external:** \$3.2 billion (1998 est.)

**Economic aid - recipient:** \$276.6 million (1995)

**Currency:** Uzbekistani som (UKS)

**Exchange rates:** Uzbekistani soms (UKS) per US\$1 - 141.4 (January 2000), 111.9 (February 1999), 110.95 (December 1998), 75.8 (September 1997), 41.1 (1996), 30.2 (1995)

**Fiscal year:** calendar year

### Communications

**Telephones - main lines in use:** 1.976 million (1999)

**Telephones - mobile cellular:** 26,000 (1998)

**Telephone system:** antiquated and inadequate; in serious need of modernization

*domestic:* the domestic telephone system is being expanded and technologically improved, particularly in Tashkent and Samarqand, under contracts with prominent companies in industrialized countries; moreover, by 1998, six cellular networks had been placed in operation - four of the GSM type (Global System for Mobile Communication), one D-AMPS type (Digital Advanced Mobile Phone System), and one AMPS type (Advanced Mobile Phone System)  
*international:* linked by landline or microwave radio relay with CIS member states and to other countries by leased connection via the Moscow international gateway switch; after the completion of the Uzbek link to the Trans-Asia-Europe (TAE) fiber-optic cable, Uzbekistan will be independent of Russian facilities for international communications; Inmarsat also provides an international connection, albeit an expensive one; satellite earth stations - NA (1998)  
**Radio broadcast stations:** AM 20, FM 7, shortwave 10 (1998)

**Radios:** 10.2 million (1997)

**Television broadcast stations:** 4 (plus two repeater stations that relay Russian, Kazakh, Kyrgyz, and Tadzhik programs) (1997)

**Televisions:** 6.4 million (1997)

**Internet Service Providers (ISPs):** 1 (1999)

### Transportation

**Railways:**

*total:* 3,380 km in common carrier service; does not include industrial lines

*broad gauge:* 3,380 km 1.520-m gauge (300 km electrified) (1993)

**Highways:**

*total:* 81,600 km

*paved:* 71,237 km (these roads are said to be hard-surfaced, meaning that some are paved and some are all-weather gravel-surfaced)

*unpaved:* 10,363 km (dirt) (1996 est.)

**Waterways:** 1,100 (1990)

**Pipelines:** crude oil 250 km; petroleum products 40 km; natural gas 810 km (1992)

**Ports and harbors:** Termiz (Amu Darya river)

**Airports:** 3 (1997 est.)

**Airports - with paved runways:**

*total:* 3

*over 3,047 m:* 2

*2,438 to 3,047 m:* 1 (1997 est.)

### Military

**Military branches:** Army, Air and Air Defense Forces, Security Forces (internal and border troops), National Guard

**Military manpower - military age:** 18 years of age

**Military manpower - availability:**

*males age 15-49:* 6,357,625 (2000 est.)

**Military manpower - fit for military service:**

*males age 15-49:* 5,161,926 (2000 est.)

**Military manpower - reaching military age annually:**

*males:* 262,289 (2000 est.)

**Military expenditures - dollar figure:** \$200 million (FY97)

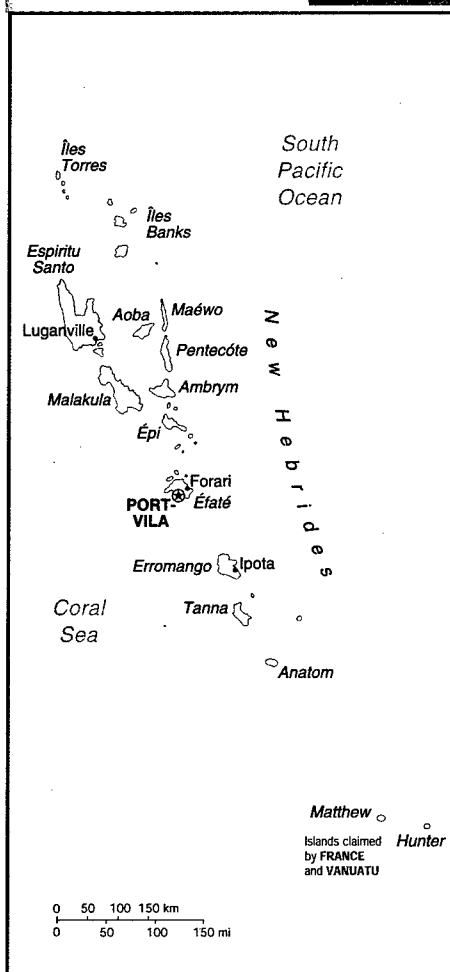
**Military expenditures - percent of GDP:** 2% (FY97)

### Transnational Issues

**Disputes - international:** none

**Illicit drugs:** limited illicit cultivation of cannabis and very small amounts of opium poppy, mostly for domestic consumption, almost entirely eradicated by an effective government eradication program; increasingly used as transshipment point for illicit drugs from Afghanistan to Russia and Western Europe and for acetic anhydride destined for Afghanistan

## Vanuatu



### Introduction

**Background:** The British and French who settled the New Hebrides in the 19th century, agreed in 1906 to an Anglo-French Condominium, which administered the islands until independence in 1980.

### Geography

**Location:** Oceania, group of islands in the South Pacific Ocean, about three-quarters of the way from Hawaii to Australia

**Geographic coordinates:** 16 00 S, 167 00 E

**Map references:** Oceania

#### Area:

**total:** 14,760 sq km

**land:** 14,760 sq km

**water:** 0 sq km

**note:** includes more than 80 islands

**Area - comparative:** slightly larger than Connecticut

**Land boundaries:** 0 km

**Coastline:** 2,528 km

**Maritime claims:** measured from claimed archipelagic baselines

**contiguous zone:** 24 nm

**continental shelf:** 200 nm or to the edge of the

continental margin

**exclusive economic zone:** 200 nm

**territorial sea:** 12 nm

**Climate:** tropical; moderated by southeast trade winds

**Terrain:** mostly mountains of volcanic origin; narrow coastal plains

#### Elevation extremes:

**lowest point:** Pacific Ocean 0 m

**highest point:** Tabwemasana 1,877 m

**Natural resources:** manganese, hardwood forests, fish

#### Land use:

**arable land:** 2%

**permanent crops:** 10%

**permanent pastures:** 2%

**forests and woodland:** 75%

**other:** 11% (1993 est.)

**Irrigated land:** NA sq km

**Natural hazards:** tropical cyclones or typhoons (January to April); volcanism causes minor earthquakes

**Environment - current issues:** a majority of the population does not have access to a potable and reliable supply of water; deforestation

#### Environment - international agreements:

**party to:** Biodiversity, Climate Change, Desertification, Endangered Species, Law of the Sea, Marine Dumping, Ozone Layer Protection, Ship Pollution

**signed, but not ratified:** none of the selected agreements

### People

**Population:** 189,618 (July 2000 est.)

#### Age structure:

**0-14 years:** 37% (male 35,934; female 34,404)

**15-64 years:** 60% (male 58,155; female 55,156)

**65 years and over:** 3% (male 3,228; female 2,741) (2000 est.)

**Population growth rate:** 1.74% (2000 est.)

**Birth rate:** 25.93 births/1,000 population (2000 est.)

**Death rate:** 8.52 deaths/1,000 population (2000 est.)

**Net migration rate:** 0 migrant(s)/1,000 population (2000 est.)

#### Sex ratio:

**at birth:** 1.05 male(s)/female

**under 15 years:** 1.04 male(s)/female

**15-64 years:** 1.05 male(s)/female

**65 years and over:** 1.18 male(s)/female

**total population:** 1.05 male(s)/female (2000 est.)

**Infant mortality rate:** 62.52 deaths/1,000 live births (2000 est.)

#### Life expectancy at birth:

**total population:** 60.57 years

**male:** 59.23 years

**female:** 61.98 years (2000 est.)

**Total fertility rate:** 3.29 children born/woman (2000 est.)

#### Nationality:

**noun:** Ni-Vanuatu (singular and plural)

**adjective:** Ni-Vanuatu

**Ethnic groups:** indigenous Melanesian 94%, French 4%, Vietnamese, Chinese, Pacific Islanders

**Religions:** Presbyterian 36.7%, Anglican 15%, Roman Catholic 15%, indigenous beliefs 7.6%, Seventh-Day Adventist 6.2%, Church of Christ 3.8%, other 15.7%

**Languages:** English (official), French (official), pidgin (known as Bislama or Bichelama)

#### Literacy:

**definition:** age 15 and over can read and write

**total population:** 53%

**male:** 57%

**female:** 48% (1979 est.)

### Government

#### Country name:

**conventional long form:** Republic of Vanuatu

**conventional short form:** Vanuatu

**former:** New Hebrides

**Data code:** NH

**Government type:** republic

**Capital:** Port-Vila

**Administrative divisions:** 6 provinces; Malampa, Penama, Sanma, Shefa, Tafea, Torba

**Independence:** 30 July 1980 (from France and UK)

**National holiday:** Independence Day, 30 July (1980)

**Constitution:** 30 July 1980

**Legal system:** unified system being created from former dual French and British systems

**Suffrage:** 18 years of age; universal

#### Executive branch:

**chief of state:** President Father John BANI (since 25 March 1999)

**head of government:** Prime Minister Barak SOPE (since 25 November 1999); Deputy Prime Minister Stanley REGINALD (since 25 November 1999)

**cabinet:** Council of Ministers appointed by the prime minister, responsible to Parliament

**elections:** president elected by an electoral college consisting of Parliament and the presidents of the regional councils for a five-year term; election for president last held 25 March 1999 (next to be held NA 2004); following legislative elections, the leader of the majority party or majority coalition is usually elected prime minister by Parliament from among its members; election for prime minister last held 6 March 1998 (next to be held NA 2002)

**election results:** Father John BANI elected president; percent of electoral college vote - NA; Barak SOPE elected prime minister by Parliament with a total of 28 votes; other candidate, Edward NATAPEI, received 24 votes

**note:** as a result of legislative elections in March 1998, Donald KALPOKAS was elected prime minister and the VP formed a coalition government with the NUP; in November 1999, KALPOKAS, facing strong opposition and the threat of a no confidence vote,

## Vanuatu (continued)

resigned; Barak SOPE was elected prime minister in his place and a coalition government was formed  
**Legislative branch:** unicameral Parliament (52 seats; members elected by popular vote to serve four-year terms)

**elections:** last held 6 March 1998 (next to be held NA 2002)

**election results:** percent of vote by party - NA; seats by party - VP 18, UMP 12, NUP 11, other and independent 11; note - political party associations are fluid; there have been four changes of government since the November 1995 elections

**note:** the National Council of Chiefs advises on matters of custom and land

**Judicial branch:** Supreme Court, chief justice is appointed by the president after consultation with the prime minister and the leader of the opposition, three other justices are appointed by the president on the advice of the Judicial Service Commission

**Political parties and leaders:** Friend Melanesian Party [Albert RAVUTIA]; John Frum Movement [leader NA]; Melanesian Progressive Party or MPP [Barak SOPE]; Na-Griamel Movement [Frankie STEVENS]; National United Party or NUP [Willie TITONGO]; Tan Union or TU [Vincent BOULEKONE]; Union of Moderate Parties or UMP [Serge VOHOR]; Vanuatu Party or VP [Donald KALPOKAS]; Vanuatu Republican Party [Maxime Carlot KORMAN]

**International organization participation:** ACCT, ACP, AsDB, C, ESCAP, FAO, G-77, IBRD, ICAO, ICFTU, ICRM, IDA, IFC, IFRCs, IMF, IMO, Intelsat (nonsignatory user), IOC, ITU, NAM, Sparteca, SPC, SPF, UN, UNCTAD, UNESCO, UNIDO, UPU, WFTU, WHO, WMO, WTrO (applicant)

**Diplomatic representation in the US:** Vanuatu does not have an embassy in the US, it does, however, have a Permanent Mission to the UN

**Diplomatic representation from the US:** the US does not have an embassy in Vanuatu; the ambassador to Papua New Guinea is accredited to Vanuatu

**Flag description:** two equal horizontal bands of red (top) and green with a black isosceles triangle (based on the hoist side) all separated by a black-edged yellow stripe in the shape of a horizontal Y (the two points of the Y face the hoist side and enclose the triangle); centered in the triangle is a boar's tusk encircling two crossed namele leaves, all in yellow

## Economy

**Economy - overview:** The economy is based primarily on subsistence or small-scale agriculture which provides a living for 65% of the population. Fishing, offshore financial services, and tourism, with about 50,000 visitors in 1997, are other mainstays of the economy. Mineral deposits are negligible; the country has no known petroleum deposits. A small light industry sector caters to the local market. Tax revenues come mainly from import duties. Economic development is hindered by dependence on relatively few commodity exports, vulnerability to natural

disasters, and long distances from main markets and between constituent islands. The most recent natural disaster, a severe earthquake in November 1999 followed by a tsunami, caused extensive damage to the northern island of Pentecote and left thousands homeless.

**GDP:** purchasing power parity - \$245 million (1999 est.)

**GDP - real growth rate:** NA%

**GDP - per capita:** purchasing power parity - \$1,300 (1999 est.)

**GDP - composition by sector:**

*agriculture:* 24%

*industry:* 13%

*services:* 63% (1997 est.)

**Population below poverty line:** NA%

**Household income or consumption by percentage share:**

*lowest 10%:* NA%

*highest 10%:* NA%

**Inflation rate (consumer prices):** 3.9% (1998 est.)

**Labor force:** NA

**Labor force - by occupation:** agriculture 65%, services 32%, industry 3% (1995 est.)

**Unemployment rate:** NA%

**Budget:**

*revenues:* \$94.4 million

*expenditures:* \$99.8 million, including capital expenditures of \$30.4 million (1996 est.)

**Industries:** food and fish freezing, wood processing, meat canning

**Industrial production growth rate:** 1% (1997 est.)

**Electricity - production:** 32 million kWh (1998)

**Electricity - production by source:**

*fossil fuel:* 100%

*hydro:* 0%

*nuclear:* 0%

*other:* 0% (1998)

**Electricity - consumption:** 30 million kWh (1998)

**Electricity - exports:** 0 kWh (1998)

**Electricity - imports:** 0 kWh (1998)

**Agriculture - products:** copra, coconuts, cocoa, coffee, taro, yams, coconuts, fruits, vegetables; fish, beef

**Exports:** \$33.8 million (f.o.b., 1998)

**Exports - commodities:** copra, beef, cocoa, timber, coffee

**Exports - partners:** Japan 32%, Germany 14%, Spain 8%, New Caledonia 7%, Australia 2% (1997 est.)

**Imports:** \$76.2 million (f.o.b., 1998)

**Imports - commodities:** machinery and equipment, foodstuffs, fuels

**Imports - partners:** Japan 52%, Australia 20%, New Caledonia, Singapore, New Zealand, France, Fiji (1997 est.)

**Debt - external:** \$48 million (1997 est.)

**Economic aid - recipient:** \$45.8 million (1995)

**Currency:** 1 vatu (VT) = 100 centimes

**Exchange rates:** vatu (VT) per US\$1 - 129.76 (December 1999), 129.08 (1999), 127.52 (1998), 115.87 (1997), 111.72 (1996), 112.11 (1995)

**Fiscal year:** calendar year

## Communications

**Telephones - main lines in use:** 2,500 (1995)

**Telephones - mobile cellular:** 121 (1995)

**Telephone system:**

*domestic:* NA

*international:* satellite earth station - 1 Intelsat (Pacific Ocean)

**Radio broadcast stations:** AM 2, FM 2, shortwave 1 (1998)

**Radios:** 62,000 (1997)

**Television broadcast stations:** 1 (1997)

**Televisions:** 2,000 (1997)

**Internet Service Providers (ISPs):** 2 (1999)

## Transportation

**Railways:** 0 km

**Highways:**

*total:* 1,070 km

*paved:* 256 km

*unpaved:* 814 km (1996 est.)

**Ports and harbors:** Forari, Port-Vila, Santo (Espritu Santo)

**Merchant marine:**

*total:* 78 ships (1,000 GRT or over) totaling 1,266,634 GRT/1,618,877 DWT

*ships by type:* bulk 27, cargo 24, chemical tanker 3, combination bulk 2, container 1, liquified gas 4, petroleum tanker 2, refrigerated cargo 9, vehicle carrier 6 (1999 est.)

*note:* a flag of convenience registry; includes ships from 15 countries among which are ships of Japan 28, India 10, US 10, Greece 3, Hong Kong 3, Australia 2, Canada 1, China 1, and France 1 (1998 est.)

**Airports:** 32 (1999 est.)

**Airports - with paved runways:**

*total:* 3

*2,438 to 3,047 m:* 1

*1,524 to 2,437 m:* 1

*914 to 1,523 m:* 1 (1999 est.)

**Airports - with unpaved runways:**

*total:* 29

*1,524 to 2,437 m:* 1

*914 to 1,523 m:* 11

*under 914 m:* 17 (1999 est.)

## Military

**Military branches:** no regular military forces; Vanuatu Police Force (VPF; includes the paramilitary Vanuatu Mobile Force or VMF)

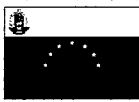
**Military expenditures - dollar figure:** \$NA

**Military expenditures - percent of GDP:** NA%

## Transnational Issues

**Disputes - international:** claims Matthew and Hunter Islands east of New Caledonia

## Venezuela



### Introduction

**Background:** Venezuela was one of the three countries that emerged from the collapse of Gran Colombia in 1830 (the others being Colombia and Ecuador). For most of the first half of the 20th century, Venezuela was ruled by generally benevolent military strongmen, who promoted the oil industry and allowed for some social reforms. Democratically elected governments have held sway since 1959. Current concerns include: drug-related conflicts along the Colombian border, increasing internal drug consumption, overdependence on the petroleum industry with its price fluctuations, and irresponsible mining operations which are endangering the rain forest and indigenous peoples.

### Geography

**Location:** Northern South America, bordering the Caribbean Sea and the North Atlantic Ocean, between Colombia and Guyana

**Geographic coordinates:** 8 00 N, 66 00 W

**Map references:** South America, Central America and the Caribbean

#### Area:

**total:** 912,050 sq km

**land:** 882,050 sq km

**water:** 30,000 sq km

**Area - comparative:** slightly more than twice the size of California

#### Land boundaries:

**total:** 4,993 km

**border countries:** Brazil 2,200 km, Colombia 2,050 km, Guyana 743 km

**Coastline:** 2,800 km

#### Maritime claims:

**contiguous zone:** 15 nm

**continental shelf:** 200-m depth or to the depth of exploitation

**exclusive economic zone:** 200 nm

**territorial sea:** 12 nm

**Climate:** tropical; hot, humid; more moderate in highlands

**Terrain:** Andes Mountains and Maracaibo Lowlands in northwest; central plains (llanos); Guiana Highlands in southeast

#### Elevation extremes:

**lowest point:** Caribbean Sea 0 m

**highest point:** Pico Bolivar (La Columna) 5,007 m

**Natural resources:** petroleum, natural gas, iron ore, gold, bauxite, other minerals, hydropower, diamonds

#### Land use:

**arable land:** 4%

**permanent crops:** 1%

**permanent pastures:** 20%

**forests and woodland:** 34%

**other:** 41% (1993 est.)

**Irrigated land:** 1,900 sq km (1993 est.)

**Natural hazards:** subject to floods, rockslides, mud slides; periodic droughts

**Environment - current issues:** sewage pollution of Lago de Valencia; oil and urban pollution of Lago de Maracaibo; deforestation; soil degradation; urban and industrial pollution, especially along the Caribbean coast

#### Environment - international agreements:

**party to:** Antarctic Treaty, Biodiversity, Climate Change, Desertification, Endangered Species, Hazardous Wastes, Marine Life Conservation, Nuclear Test Ban, Ozone Layer Protection, Ship Pollution, Tropical Timber 83, Tropical Timber 94, Wetlands, Whaling

**signed, but not ratified:** Marine Dumping

**Geography - note:** on major sea and air routes linking North and South America

### People

**Population:** 23,542,649 (July 2000 est.)

#### Age structure:

**0-14 years:** 33% (male 3,967,544; female 3,721,658)

**15-64 years:** 63% (male 7,406,086; female 7,355,923)

**65 years and over:** 4% (male 499,102; female 592,336) (2000 est.)

**Population growth rate:** 1.6% (2000 est.)

**Birth rate:** 21.09 births/1,000 population (2000 est.)

**Death rate:** 4.94 deaths/1,000 population (2000 est.)

**Net migration rate:** -0.19 migrant(s)/1,000 population (2000 est.)

#### Sex ratio:

**at birth:** 1.08 male(s)/female

**under 15 years:** 1.07 male(s)/female

**15-64 years:** 1.01 male(s)/female

**65 years and over:** 0.84 male(s)/female

**total population:** 1.02 male(s)/female (2000 est.)

**Infant mortality rate:** 26.17 deaths/1,000 live births (2000 est.)

#### Life expectancy at birth:

**total population:** 73.07 years

**male:** 70.05 years

**female:** 76.31 years (2000 est.)

**Total fertility rate:** 2.51 children born/woman (2000 est.)

#### Nationality:

**noun:** Venezuelan(s)

**adjective:** Venezuelan

**Ethnic groups:** Spanish, Italian, Portuguese, Arab, German, African, indigenous people

**Religions:** nominally Roman Catholic 96%, Protestant 2%

**Languages:** Spanish (official), numerous indigenous dialects

#### Literacy:

**definition:** age 15 and over can read and write

**total population:** 91.1%

**male:** 91.8%

**female:** 90.3% (1995 est.)

### Government

#### Country name:

**conventional long form:** Bolivarian Republic of Venezuela

**conventional short form:** Venezuela

**local long form:** Republica Bolivariana de Venezuela

**local short form:** Venezuela

**Data code:** VE

**Government type:** federal republic

**Capital:** Caracas

**Administrative divisions:** 23 states (estados, singular - estado), 1 federal district\* (distrito federal), and 1 federal dependency\*\* (dependencia federal); Amazonas, Anzoategui, Apure, Aragua, Barinas, Bolivar, Carabobo, Cojedes, Delta Amacuro, Dependencias Federales\*\*, Distrito Federal\*, Falcon, Guarico, Lara, Merida, Miranda, Monagas, Nueva Esparta, Portuguesa, Sucre, Tachira, Trujillo, Vargas, Yaracuy, Zulia

**note:** the federal dependency consists of 11 federally controlled island groups with a total of 72 individual islands

**Independence:** 5 July 1811 (from Spain)

**National holiday:** Independence Day, 5 July (1811)

**Constitution:** 30 December 1999

**Legal system:** based on organic laws as of July 1999; open, adversarial court system; has not accepted compulsory ICJ jurisdiction

**Suffrage:** 18 years of age; universal

#### Executive branch:

**chief of state:** President Hugo CHAVEZ Frías (since 3 February 1999); **note** - the president is both the chief of state and head of government

**head of government:** President Hugo CHAVEZ Frías (since 3 February 1999); **note** - the president is both the chief of state and head of government  
**cabinet:** Council of Ministers appointed by the president

**elections:** president elected by popular vote for a six-year term; election last held 6 December 1998 (next to be held 28 May 2000 under new constitution)

**election results:** Hugo CHAVEZ Frías elected president; percent of vote - 57%

**note:** government coalition - Patriotic Pole or Polo Patriótico consists of MVR, MAS, and PPT

## Venezuela (continued)

**Legislative branch:** unicameral National Assembly or Asamblea Nacional; under the 1999 constitution, the bicameral Congress of the Republic has been replaced by a unicameral National Assembly; the total number of seats in the new National Assembly has not yet been determined, but members will be elected by popular vote to serve five-year terms; three seats will be reserved for the indigenous peoples of Venezuela  
**elections:** election for deputies to the new National Assembly are scheduled to be held in May 2000  
**election results:** NA; elections to be held in May 2000

**Judicial branch:** Supreme Tribunal of Justice or Tribuna Suprema de Justicia, magistrates are elected by the National Assembly for a single 12-year term

**Political parties and leaders:** Democratic Action or AD [leader NA]; Fifth Republic Movement or MVR [leader NA]; Homeland for All or PPT [leader NA]; Movement Toward Socialism or MAS [leader NA]; National Convergence or Convergencia [leader NA]; Radical Cause or La Causa R [leader NA]; Social Christian Party or COPEI [leader NA]

**Political pressure groups and leaders:** FEDECAMARAS, a conservative business group; VECINOS groups; Venezuelan Confederation of Workers or CTV (labor organization dominated by the Democratic Action)

**International organization participation:** CAN, Caricom (observer), CCC, CDB, ECLAC, FAO, G-3, G-11, G-15, G-19, G-24, G-77, IADB, IAEA, IBRD, ICAO, ICC, ICFTU, ICRM, IFAD, IFC, IFRCS, IHO, ILO, IMF, IMO, Intelsat, Interpol, IOC, IOM, ISO, ITU, LAES, LAIA, MINURSO, NAM, OAS, OPANAL, OPCW, OPEC, PCA, RG, UN, UNCTAD, UNESCO, UNHCR, UNIDO, UNIKOM, UNU, UPU, WCL, WFTU, WHO, WIPO, WMO, WToO, WTrO

### Diplomatic representation in the US:

**chief of mission:** Ambassador Alfredo TORO Hardy  
**chancery:** 1099 30th Street NW, Washington, DC 20007

**telephone:** [1] (202) 342-2214

**FAX:** [1] (202) 342-6820

**consulate(s) general:** Boston, Chicago, Houston, Miami, New Orleans, New York, San Francisco, and San Juan (Puerto Rico)

### Diplomatic representation from the US:

**chief of mission:** Ambassador John Francis MAISTO  
**embassy:** Calle F con Calle Suapure, Colinas de Valle Arriba, Caracas 1060

**mailing address:** P. O. Box 62291, Caracas 1060-A; APO AA 34037

**telephone:** [58] (2) 975-6411

**FAX:** [58] (2) 975-6710

**Flag description:** three equal horizontal bands of yellow (top), blue, and red with the coat of arms on the hoist side of the yellow band and an arc of seven white five-pointed stars centered in the blue band

## Economy

**Economy - overview:** Venezuelan officials estimate the economy contracted 7.2% in 1999. A steep downturn in international oil prices during the first half of the year fueled the recession, and spurred the

CHAVEZ administration to abide by OPEC-led production cuts in an effort to raise world oil prices. The petroleum sector dominates the economy, accounting for roughly a third of GDP, around 80% of export earnings, and more than half of government operating revenues. Higher oil prices during the second half 1999 took pressure off the budget and currency; the bolivar is widely believed to be overvalued by as much as 50%. Despite higher oil prices, the economy remains in the doldrums, possibly due to investor uncertainty over President CHAVEZ's reform agenda. Implementing legislation for the new constitution will not be passed until the second half of 2000, after a new legislature is elected. With the president's economic cabinet attempting to reconcile a wide range of views, the country's economic reform program has largely stalled. The government is seeking international assistance to finance reconstruction after massive flooding and landslides in December 1999 caused an estimated \$15 billion to \$20 billion in damage.

**GDP:** purchasing power parity - \$182.8 billion (1999 est.)

**GDP - real growth rate:** -7.2% (1999 est.)

**GDP - per capita:** purchasing power parity - \$8,000 (1999 est.)

### GDP - composition by sector:

**agriculture:** 4%

**industry:** 63%

**services:** 33% (1997 est.)

**Population below poverty line:** 67% (1997 est.)

### Household income or consumption by percentage share:

**lowest 10%:** 1.5%

**highest 10%:** 35.6% (1995)

**Inflation rate (consumer prices):** 20% (1999)

**Labor force:** 9.9 million (1999)

**Labor force - by occupation:** services 64%, industry 23%, agriculture 13% (1997 est.)

**Unemployment rate:** 18% (1999 est.)

### Budget:

**revenues:** \$26.4 billion

**expenditures:** \$27 billion, including capital expenditures of \$NA (2000 est.)

**Industries:** petroleum, iron ore mining, construction materials, food processing, textiles, steel, aluminum, motor vehicle assembly

**Industrial production growth rate:** 0.5% (1995 est.)

**Electricity - production:** 70.39 billion kWh (1998)

**Electricity - production by source:**

**fossil fuel:** 25.46%

**hydro:** 74.54%

**nuclear:** 0%

**other:** 0% (1998)

**Electricity - consumption:** 65.463 billion kWh (1998)

**Electricity - exports:** 0 kWh (1998)

**Electricity - imports:** 0 kWh (1998)

**Agriculture - products:** corn, sorghum, sugarcane, rice, bananas, vegetables, coffee; beef, pork, milk, eggs; fish

**Exports:** \$20.9 billion (f.o.b., 1999)

**Exports - commodities:** petroleum, bauxite and aluminum, steel, chemicals, agricultural products, basic manufactures (1998)

**Exports - partners:** US and Puerto Rico 57%, Colombia, Brazil, Japan, Germany, Netherlands, Italy (1999)

**Imports:** \$11.8 billion (f.o.b., 1999)

**Imports - commodities:** raw materials, machinery and equipment, transport equipment, construction materials (1999)

**Imports - partners:** US 53%, Japan, Colombia, Italy, Germany, France, Brazil, Canada (1999)

**Debt - external:** \$32 billion (1999)

**Economic aid - recipient:** \$35 million with more assistance likely as a result of flooding (1999)

**Currency:** 1 bolivar (Bs) = 100 centimos

**Exchange rates:** bolivares (Bs) per US\$1 - 652.333 (January 2000), 605.717 (1999), 547.556 (1998), 488.635 (1997), 417.333 (1996), 176.843 (1995)

**Fiscal year:** calendar year

## Communications

**Telephones - main lines in use:** 2.6 million (1998)

**Telephones - mobile cellular:** 2 million (1998)

**Telephone system:** modern and expanding  
**domestic:** domestic satellite system with 3 earth stations; recent substantial improvement in telephone service in rural areas; substantial increase in digitalization of exchanges and trunk lines; installation of a national inter-urban fiber-optic network capable of digital multimedia services

**international:** 3 submarine coaxial cables; satellite earth stations - 1 Intelsat (Atlantic Ocean) and 1 PanAmSat; participating with Colombia, Ecuador, Peru, and Bolivia in the construction of an international fiber-optic network

**Radio broadcast stations:** AM 201, FM NA (20 in Caracas), shortwave 11 (1998)

**Radios:** 10.75 million (1997)

**Television broadcast stations:** 66 (plus 45 repeaters) (1997)

**Televisions:** 4.1 million (1997)

**Internet Service Providers (ISPs):** 11 (1999)

## Transportation

### Railways:

**total:** 584 km (248 km privately owned)

**standard gauge:** 584 km 1.435-m gauge

### Highways:

**total:** 96,155 km

**paved:** 32,308 km

**unpaved:** 63,847 km (1997 est.)

**Waterways:** 7,100 km; Rio Orinoco and Lago de Maracaibo accept oceangoing vessels

**Pipelines:** crude oil 6,370 km; petroleum products 480 km; natural gas 4,010 km

**Ports and harbors:** Amuay, Bajo Grande, El Tablazo, La Guaira, La Salina, Maracaibo, Matanzas, Palua, Puerto Cabello, Puerto la Cruz, Puerto Ordaz, Puerto Sucre, Punta Cardon



## Venezuela (continued)

### Merchant marine:

**total:** 34 ships (1,000 GRT or over) totaling 488,584 GRT/888,764 DWT  
**ships by type:** bulk 5, cargo 10, combination bulk 1, liquified gas 2, passenger/cargo 1, petroleum tanker 7, roll-on/roll-off 7, short-sea passenger 1 (1999 est.)

**Airports:** 366 (1999 est.)

### Airports - with paved runways:

**total:** 122  
**over 3,047 m:** 5  
**2,438 to 3,047 m:** 10  
**1,524 to 2,437 m:** 32  
**914 to 1,523 m:** 58  
**under 914 m:** 17 (1999 est.)

### Airports - with unpaved runways:

**total:** 244  
**1,524 to 2,437 m:** 10  
**914 to 1,523 m:** 93  
**under 914 m:** 141 (1999 est.)

**Heliports:** 1 (1999 est.)

## Military

**Military branches:** National Armed Forces (Fuerzas Armadas Nacionales or FAN) includes Ground Forces or Army (Fuerzas Terrestres or Ejercito), Naval Forces (Fuerzas Navales or Armada), Air Force (Fuerzas Aereas or Aviacion), Armed Forces of Cooperation or National Guard (Fuerzas Armadas de Cooperacion or Guardia Nacional)

**Military manpower - military age:** 18 years of age

**Military manpower - availability:**

**males age 15-49:** 6,398,169 (2000 est.)

**Military manpower - fit for military service:**

**males age 15-49:** 4,612,754 (2000 est.)

**Military manpower - reaching military age**

**annually:**

**males:** 244,350 (2000 est.)

**Military expenditures - dollar figure:** \$934 million (FY99)

**Military expenditures - percent of GDP:** 0.9% (FY99)

## Transnational Issues

**Disputes - international:** claims all of Guyana west of the Essequibo River; maritime boundary dispute with Colombia in the Gulf of Venezuela

**Illicit drugs:** illicit producer of opium for the international drug trade on a small scale; however, large quantities of cocaine and heroin transit the country from Colombia bound for US and Europe; important money-laundering hub; active eradication program primarily targeting opium; increasing signs of drug-related activities by Colombian insurgents on border

## Vietnam



## Introduction

**Background:** France occupied all of Vietnam by 1884. Independence was declared after World War II, but the French continued to rule until 1954 when they were defeated by communist forces under HO Chi Minh, who took control of the north. US economic and military aid to South Vietnam grew through the 1960s in an attempt to bolster the government, but US armed forces were withdrawn following a cease-fire agreement in 1973. Two years later North Vietnamese forces overran the south. Economic reconstruction of the reunited country has proven difficult as aging Communist Party leaders have only grudgingly initiated reforms necessary for a free market.

## Geography

**Location:** Southeastern Asia, bordering the Gulf of Thailand, Gulf of Tonkin, and South China Sea, alongside China, Laos, and Cambodia

**Geographic coordinates:** 16 00 N, 106 00 E

**Map references:** Southeast Asia

**Area:**

**total:** 329,560 sq km

**land:** 325,360 sq km

**water:** 4,200 sq km

**Area - comparative:** slightly larger than New Mexico

**Land boundaries:**

**total:** 4,639 km

**border countries:** Cambodia 1,228 km, China 1,281 km, Laos 2,130 km

**Coastline:** 3,444 km (excludes islands)

**Maritime claims:**

**contiguous zone:** 24 nm

**continental shelf:** 200 nm or to the edge of the continental margin

**exclusive economic zone:** 200 nm

**territorial sea:** 12 nm

**Climate:** tropical in south; monsoonal in north with hot, rainy season (mid-May to mid-September) and warm, dry season (mid-October to mid-March)

**Terrain:** low, flat delta in south and north; central highlands; hilly, mountainous in far north and northwest

**Elevation extremes:**

**lowest point:** South China Sea 0 m

**highest point:** Ngoc Linh 3,143 m

**Natural resources:** phosphates, coal, manganese, bauxite, chromate, offshore oil and gas deposits, forests, hydropower

**Land use:**

**arable land:** 17%

**permanent crops:** 4%

**permanent pastures:** 1%

**forests and woodland:** 30%

**other:** 48% (1993 est.)

**Irrigated land:** 18,600 sq km (1993 est.)

**Natural hazards:** occasional typhoons (May to January) with extensive flooding

**Environment - current issues:** logging and slash-and-burn agricultural practices contribute to deforestation and soil degradation; water pollution and overfishing threaten marine life populations; groundwater contamination limits potable water supply; growing urban industrialization and population migration are rapidly degrading environment in Hanoi and Ho Chi Minh City

**Environment - international agreements:**

**party to:** Biodiversity, Climate Change, Desertification, Endangered Species, Environmental Modification, Hazardous Wastes, Law of the Sea, Ozone Layer Protection, Ship Pollution, Wetlands  
**signed, but not ratified:** Climate Change-Kyoto Protocol, Nuclear Test Ban

## People

**Population:** 78,773,873 (July 2000 est.)

**Age structure:**

**0-14 years:** 33% (male 13,353,828; female 12,516,289)

**15-64 years:** 62% (male 23,691,412; female 24,951,397)

**65 years and over:** 5% (male 1,696,708; female 2,564,239) (2000 est.)

**Population growth rate:** 1.49% (2000 est.)

**Birth rate:** 21.62 births/1,000 population (2000 est.)



## Vietnam (continued)

**Death rate:** 6.26 deaths/1,000 population

(2000 est.)

**Net migration rate:** -0.51 migrant(s)/1,000 population (2000 est.)

**Sex ratio:**

*at birth:* 1.06 male(s)/female

*under 15 years:* 1.07 male(s)/female

*15-64 years:* 0.95 male(s)/female

*65 years and over:* 0.66 male(s)/female

*total population:* 0.97 male(s)/female (2000 est.)

**Infant mortality rate:** 31.13 deaths/1,000 live births (2000 est.)

**Life expectancy at birth:**

*total population:* 69.27 years

*male:* 66.84 years

*female:* 71.87 years (2000 est.)

**Total fertility rate:** 2.53 children born/woman (2000 est.)

**Nationality:**

*noun:* Vietnamese (singular and plural)

*adjective:* Vietnamese

**Ethnic groups:** Vietnamese 85%-90%, Chinese 3%, Muong, Tai, Meo, Khmer, Man, Cham

**Religions:** Buddhist, Taoist, Roman Catholic, indigenous beliefs, Muslim, Protestant, Cao Dai, Hoa Hao

**Languages:** Vietnamese (official), Chinese, English, French, Khmer, tribal languages (Mon-Khmer and Malayo-Polynesian)

**Literacy:**

*definition:* age 15 and over can read and write

*total population:* 93.7%

*male:* 96.5%

*female:* 91.2% (1995 est.)

### Government

**Country name:**

*conventional long form:* Socialist Republic of Vietnam

*conventional short form:* Vietnam

*local long form:* Cong Hoa Chu Nghia Viet Nam

*local short form:* Viet Nam

*abbreviation:* SRV

**Data code:** VM

**Government type:** Communist state

**Capital:** Hanoi

**Administrative divisions:** 58 provinces (tinh, singular and plural), 3 municipalities\* (thi do, singular and plural); An Giang, Bac Giang, Bac Kan, Bac Lieu, Bac Ninh, Ba Ria-Vung Tau, Ben Tre, Binh Dinh, Binh Duong, Binh Phuoc, Binh Thuan, Ca Mau, Can Tho, Cao Bang, Dac Lac, Da Nang, Dong Nai, Dong Thap, Gia Lai, Ha Giang, Hai Duong, Hai Phong\*, Ha Nam, Ha Noi\*, Ha Tay, Ha Tinh, Hoa Binh, Ho Chi Minh\*, Hung Yen, Khanh Hoa, Kien Giang, Kon Tum, Lai Chau, Lam Dong, Lang Son, Lao Cai, Long An, Nam Dinh, Nghe An, Ninh Binh, Ninh Thuan, Phu Tho, Phu Yen, Quang Binh, Quang Nam, Quang Ngai, Quang Ninh, Quang Tri, Soc Trang, Son La, Tay Ninh, Thai Binh, Thai Nguyen, Thanh Hoa, Thua Thien-Hue, Tien Giang, Tra Vinh, Tuyen Quang, Vinh Long, Vinh Phuc, Yen Bai

**Independence:** 2 September 1945 (from France)

**National holiday:** Independence Day, 2 September (1945)

**Constitution:** 15 April 1992

**Legal system:** based on communist legal theory and French civil law system

**Suffrage:** 18 years of age; universal

**Executive branch:**

*chief of state:* President Tran Duc LUONG (since 24 September 1997) and Vice President Nguyen Thi BINH (since NA October 1992)

*head of government:* Prime Minister Phan Van KHAI (since 25 September 1997); First Deputy Prime Minister Nguyen Tan DUNG (since 29 September 1997); Deputy Prime Ministers Nguyen Cong TAN (since 29 September 1997), Nguyen Manh CAM (since 29 September 1997), and Pham Gia KHIEM (since 29 September 1997)

*cabinet:* Cabinet appointed by the president on the proposal of the prime minister and ratification of the National Assembly

*elections:* president elected by the National Assembly from among its members for a five-year term; election last held 25 September 1997 (next to be held when National Assembly meets following legislative elections in NA 2002); prime minister appointed by the president from among the members of the National Assembly; deputy prime ministers appointed by the prime minister

*election results:* Tran Duc LUONG elected president; percent of National Assembly vote - NA

**Legislative branch:** unicameral National Assembly or Quoc-Hoi (450 seats; members elected by popular vote to serve five-year terms)

*elections:* last held 20 July 1997 (next to be held NA 2002)

*election results:* percent of vote by party - CPV 92%, other 8% (the 8% are not CPV members but are approved by the CPV to stand for election); seats by party - CPV or CPV-approved 450

**Judicial branch:** Supreme People's Court, chief justice is elected for a five-year term by the National Assembly on the recommendation of the president

**Political parties and leaders:** only party - Communist Party of Vietnam or CPV [Le Kha PHIEU, general secretary]

**International organization participation:** ACCT, APEC, AsDB, ASEAN, CCC, ESCAP, FAO, G-77, IAEA, IBRD, ICAO, ICRM, IDA, IFAD, IFC, IFRCS, ILO, IMF, IMO, Inmarsat, Intelsat, Interpol, IOC, IOM (observer), ISO, ITU, NAM, OPCW, UN, UNCTAD, UNESCO, UNIDO, UPU, WCL, WFTU, WHO, WIPO, WMO, WTO, WTrO (applicant)

**Diplomatic representation in the US:**

*chief of mission:* Ambassador LE VAN BANG

*chancery:* 1233 20th Street NW, Washington, DC 20036, Suite 400

*telephone:* [1] (202) 861-0737

*FAX:* [1] (202) 861-0917

*consulate(s) general:* San Francisco

**Diplomatic representation from the US:**

*chief of mission:* Ambassador Douglas B. "Pete" PETERSON

*embassy:* 7 Lang Ha Road, Ba Dinh District, Hanoi

*mailing address:* PSC 461, Box 400, FPO AP 96521-0002

*telephone:* [84] (4) 8431500

*FAX:* [84] (4) 8350484

*consulate(s) general:* Ho Chi Minh City

**Flag description:** red with a large yellow five-pointed star in the center

### Economy

**Economy - overview:** Vietnam is a poor, densely populated country that has had to recover from the ravages of war, the loss of financial support from the old Soviet Bloc, and the rigidities of a centrally planned economy. Substantial progress was achieved from 1986 to 1996 in moving forward from an extremely low starting point - growth averaged around 9% per year from 1993 to 1997. The 1997 Asian financial crisis highlighted the problems existing in the Vietnamese economy but, rather than prompting reform, reaffirmed the government's belief that shifting to a market oriented economy leads to disaster. GDP growth of 8.5% in 1997 fell to 4% in 1998 and rose slightly to an estimated 4.8% in 1999. These numbers masked some major difficulties that are emerging in economic performance. Many domestic industries, including coal, cement, steel, and paper, have reported large stockpiles of inventory and tough competition from more efficient foreign producers. Foreign direct investment has fallen dramatically, from \$8.3 billion in 1996 to about \$1.6 billion in 1999. Meanwhile, Vietnamese authorities have slowed implementation of the structural reforms needed to revitalize the economy and produce more competitive, export-driven industries. Privatization of state enterprises remains bogged down in political controversy, while the country's dynamic private sector is denied both financing and access to markets. Reform of the banking sector - considered one of the riskiest in the world - is proceeding slowly, raising concerns that the country will be unable to tap sufficient domestic savings to finance growth. Administrative and legal barriers are also causing costly delays for foreign investors and are raising similar doubts about Vietnam's ability to attract additional foreign capital.

**GDP:** purchasing power parity - \$143.1 billion (1999 est.)

**GDP - real growth rate:** 4.8% (1999 est.)

**GDP - per capita:** purchasing power parity - \$1,850 (1999 est.)

**GDP - composition by sector:**

*agriculture:* 26%

*industry:* 33%

*services:* 41% (1998 est.)

**Population below poverty line:** 37% (1998 est.)

**Household income or consumption by percentage share:**

*lowest 10%:* 3.5%

*highest 10%:* 29% (1993)

**Inflation rate (consumer prices):** 4% (1999 est.)

**Labor force:** 38.2 million (1998 est.)

## Vietnam (continued)

**Labor force - by occupation:** agriculture 67%, industry and services 33% (1997 est.)

**Unemployment rate:** 25% (1995 est.)

**Budget:**

**revenues:** \$5.6 billion

**expenditures:** \$6 billion, including capital expenditures of \$1.7 billion (1996 est.)

**Industries:** food processing, garments, shoes, machine building, mining, cement, chemical fertilizer, glass, tires, oil, coal, steel, paper

**Industrial production growth rate:** 10.3% (1999 est.)

**Electricity - production:** 20.62 billion kWh (1998)

**Electricity - production by source:**

*fossil fuel:* 12.95%

*hydro:* 87.05%

*nuclear:* 0%

*other:* 0% (1998)

**Electricity - consumption:** 19.177 billion kWh (1998)

**Electricity - exports:** 0 kWh (1998)

**Electricity - imports:** 0 kWh (1998)

**Agriculture - products:** paddy rice, corn, potatoes, rubber, soybeans, coffee, tea, bananas; poultry, pigs; fish

**Exports:** \$11.5 billion (f.o.b., 1999 est.)

**Exports - commodities:** crude oil, marine products, rice, coffee, rubber, tea, garments, shoes

**Exports - partners:** Japan, Germany, Singapore, Taiwan, Hong Kong, France, South Korea, US, China

**Imports:** \$11.6 billion (f.o.b., 1999 est.)

**Imports - commodities:** machinery and equipment, petroleum products, fertilizer, steel products, raw cotton, grain, cement, motorcycles

**Imports - partners:** Singapore, South Korea, Japan, France, Hong Kong, Taiwan, Thailand, Sweden

**Debt - external:** \$7.3 billion Western countries; \$4.5 billion CEMA debts primarily to Russia; \$9 billion to \$18 billion nonconvertible debt (former CEMA, Iraq, Iran)

**Economic aid - recipient:** \$2 billion in credits and grants pledged by international donors for 1999 and again for 2000

**Currency:** 1 new dong (D) = 100 xu

**Exchange rates:** new dong (D) per US\$1 - 14,020 (January 2000), 13,900 (December 1998), 11,100 (December 1996), 11,193 (1995 average), 11,000 (October 1994), 10,800 (November 1993)

**Fiscal year:** calendar year

1995, but is still far behind other countries in the region

*domestic:* NA

*international:* satellite earth stations - 2 Intersputnik (Indian Ocean region)

**Radio broadcast stations:** AM 65, FM 7, shortwave 29 (1999)

**Radios:** 8.2 million (1997)

**Television broadcast stations:** at least 7 (plus 13 repeaters) (1998)

**Televisions:** 3.57 million (1997)

**Internet Service Providers (ISPs):** 5 (1999)

## Transportation

**Railways:**

*total:* 2,652 km

*standard gauge:* 166 km 1.435-m gauge

*narrow gauge:* 2,249 km 1.000-m gauge

*dual gauge:* 237 km NA-m gauges (three rails) (1998)

**Highways:**

*total:* 93,300 km

*paved:* 23,418 km

*unpaved:* 69,882 km (1996 est.)

**Waterways:** 17,702 km navigable; more than 5,149 km navigable at all times by vessels up to 1.8 m draft

**Pipelines:** petroleum products 150 km

**Ports and harbors:** Cam Ranh, Da Nang,

Haiphong, Ho Chi Minh City, Hong Gai, Qui Nhon, Nha Trang

**Merchant marine:**

*total:* 133 ships (1,000 GRT or over) totaling 616,115 GRT/941,611 DWT

*ships by type:* bulk 7, cargo 103, chemical tanker 1,

combination bulk 1, container 1, liquefied gas 1,

petroleum tanker 15, refrigerated cargo 4 (1999 est.)

**Airports:** 48 (1999 est.)

**Airports - with paved runways:**

*total:* 36

*over 3,047 m:* 8

*2,438 to 3,047 m:* 3

*1,524 to 2,437 m:* 5

*914 to 1,523 m:* 13

*under 914 m:* 7 (1994 est.)

**Airports - with unpaved runways:**

*total:* 12

*1,524 to 2,437 m:* 2

*914 to 1,523 m:* 5

*under 914 m:* 5 (1994 est.)

## Military

**Military branches:** People's Army of Vietnam (PAVN) (includes Ground Forces, Navy, and Air Force), Coast Guard

**Military manpower - military age:** 17 years of age

**Military manpower - availability:**

*males age 15-49:* 21,149,579 (2000 est.)

**Military manpower - fit for military service:**

*males age 15-49:* 13,335,337 (2000 est.)

**Military manpower - reaching military age annually:**

*males:* 949,532 (2000 est.)

**Military expenditures - dollar figure:** \$650 million (FY98)

**Military expenditures - percent of GDP:** 2.5% (FY98)

## Transnational Issues

**Disputes - international:** maritime boundary with Cambodia not defined; involved in a complex dispute over the Spratly Islands with China, Malaysia, Philippines, Taiwan, and possibly Brunei; maritime boundary with Thailand resolved, August 1997; maritime boundary dispute with China in the Gulf of Tonkin; Paracel Islands occupied by China but claimed by Vietnam and Taiwan; offshore islands and sections of boundary with Cambodia are in dispute; agreement on land border with China was signed in December 1999, but details of alignment have not been made public

**Illicit drugs:** minor producer of opium poppy with 2,100 hectares cultivated in 1999, capable of producing 11 metric tons of opium; probably minor transit point for Southeast Asian heroin destined for the US and Europe; growing opium/heroin addiction; possible small-scale heroin production

## Communications

**Telephones - main lines in use:** 775,000 (1995)

**Telephones - mobile cellular:** 178,000 (1998)

**Telephone system:** while Vietnam's

telecommunication sector lags far behind other countries in Southeast Asia, Hanoi has made considerable progress since 1991 in upgrading the system; Vietnam has digitalized all provincial switch boards, while fiber-optic and microwave transmission systems have been extended from Hanoi, Da Nang, and Ho Chi Minh City to all provinces; the density of telephone receivers nationwide doubled from 1993 to

## Virgin Islands (territory of the US)



### Introduction

**Background:** During the 17th century, the archipelago was divided into two territorial units, one English and the other Danish. Sugarcane, produced by slave labor, drove the islands' economy during the 18th and early 19th centuries. In 1917, the US purchased the Danish portion, which had been in economic decline since the abolition of slavery in 1848.

### Geography

**Location:** Caribbean, islands between the Caribbean Sea and the North Atlantic Ocean, east of Puerto Rico

**Geographic coordinates:** 18 20 N, 64 50 W

**Map references:** Central America and the Caribbean

#### Area:

*total:* 352 sq km

*land:* 349 sq km

*water:* 3 sq km

**Area - comparative:** twice the size of Washington, DC

**Land boundaries:** 0 km

**Coastline:** 188 km

#### Maritime claims:

*exclusive economic zone:* 200 nm

*territorial sea:* 12 nm

**Climate:** subtropical, tempered by easterly trade winds, relatively low humidity, little seasonal temperature variation; rainy season May to November

**Terrain:** mostly hilly to rugged and mountainous with little level land

#### Elevation extremes:

*lowest point:* Caribbean Sea 0 m

*highest point:* Crown Mountain 474 m

**Natural resources:** sun, sand, sea, surf

#### Land use:

*arable land:* 15%

*permanent crops:* 6%

*permanent pastures:* 26%

*forests and woodland:* 6%

*other:* 47% (1993 est.)

**Irrigated land:** NA sq km

**Natural hazards:** several hurricanes in recent years; frequent and severe droughts and floods; occasional earthquakes

**Environment - current issues:** lack of natural freshwater resources

**Geography - note:** important location along the Aneгада Passage - a key shipping lane for the Panama Canal; Saint Thomas has one of the best natural, deepwater harbors in the Caribbean

### People

**Population:** 120,917 (July 2000 est.)

#### Age structure:

*0-14 years:* 27.8% (male 17,258; female 16,359)

*15-64 years:* 63.72% (male 35,026; female 42,021)

*65 years and over:* 8.48% (male 4,435; female 5,818) (2000 est.)

**Population growth rate:** 1.07% (2000 est.)

**Birth rate:** 15.96 births/1,000 population (2000 est.)

**Death rate:** 5.36 deaths/1,000 population (2000 est.)

**Net migration rate:** 0.12 migrant(s)/1,000 population (2000 est.)

#### Sex ratio:

*at birth:* 1.06 male(s)/female

*under 15 years:* 1.06 male(s)/female

*15-64 years:* 0.83 male(s)/female

*65 years and over:* 0.76 male(s)/female

*total population:* 0.88 male(s)/female (2000 est.)

**Infant mortality rate:** 9.64 deaths/1,000 live births (2000 est.)

#### Life expectancy at birth:

*total population:* 78.11 years

*male:* 74.2 years

*female:* 82.25 years (2000 est.)

**Total fertility rate:** 2.27 children born/woman (2000 est.)

#### Nationality:

*noun:* Virgin Islander(s)

*adjective:* Virgin Islander

**Ethnic groups:** black 80%, white 15%, other 5%

*note:* West Indian (45% born in the Virgin Islands and 29% born elsewhere in the West Indies) 74%, US mainland 13%, Puerto Rican 5%, other 8%

**Religions:** Baptist 42%, Roman Catholic 34%, Episcopalian 17%, other 7%

**Languages:** English (official), Spanish, Creole

#### Literacy:

*definition:* NA

*total population:* NA%

*male:* NA%

*female:* NA%

### Government

#### Country name:

*conventional long form:* Virgin Islands of the United States

*conventional short form:* Virgin Islands

*former:* Danish West Indies

**Data code:** VQ

**Dependency status:** organized, unincorporated territory of the US with policy relations between the Virgin Islands and the US under the jurisdiction of the Office of Insular Affairs, US Department of the Interior

**Government type:** NA

**Capital:** Charlotte Amalie

**Administrative divisions:** none (territory of the US); there are no first-order administrative divisions as defined by the US Government, but there are three islands at the second order; Saint Croix, Saint John, Saint Thomas

**National holiday:** Transfer Day, 31 March (1917) (from Denmark to US)

**Constitution:** Revised Organic Act of 22 July 1954

**Legal system:** based on US laws

**Suffrage:** 18 years of age; universal; note - indigenous inhabitants are US citizens but do not vote in US presidential elections

#### Executive branch:

*chief of state:* President William Jefferson CLINTON of the US (since 20 January 1993); Vice President Albert GORE, Jr. (since 20 January 1993)

*head of government:* Governor Dr. Charles Wesley TURNBULL (since 5 January 1999) and Lieutenant Governor Gererd LUZ James II (since 5 January 1999)

*cabinet:* NA

*elections:* US president and vice president elected on the same ticket for four-year terms; governor and lieutenant governor elected on the same ticket by popular vote for four-year terms; election last held 3 November 1998 (next to be held NA November 2002)

*election results:* Dr. Charles Wesley TURNBULL elected governor; percent of vote - Dr. Charles W. TURNBULL (Democrat) 58.9%, former Governor Roy L. SCHNEIDER (ICM) 41.1%

**Legislative branch:** unicameral Senate (15 seats; members are elected by popular vote to serve two-year terms)

*elections:* last held 3 November 1998 (next to be held NA November 2000)

*election results:* percent of vote by party - NA; seats by party - Democratic Party 6, Republican Party 2, ICM 2, independents 5

*note:* the Virgin Islands elect one representative to the US House of Representatives; election last held 3 November 1998 (next to be held NA November 2000); results - Dr. Donna GREEN (Democrat) 80%, Victor O. FRAZER (ICM) 20%

**Judicial branch:** US District Court, judges are appointed by the president; Territorial Court, judges appointed by the governor

**Political parties and leaders:** Democratic Party [James O'BRYAN, Jr.]; Independent Citizens' Movement or ICM [Viridin C. BROWN]; Republican Party [James OLIVER]

**International organization participation:** ECLAC (associate), Interpol (subbureau), IOC

## Virgin Islands (continued)

**Diplomatic representation in the US:** none

(territory of the US)

**Diplomatic representation from the US:** none

(territory of the US)

**Flag description:** white, with a modified US coat of arms in the center between the large blue initials V and I; the coat of arms shows a yellow eagle holding an olive branch in one talon and three arrows in the other with a superimposed shield of vertical red and white stripes below a blue panel

### Economy

**Economy - overview:** Tourism is the primary economic activity, accounting for more than 70% of GDP and 70% of employment. The islands normally host 2 million visitors a year. The manufacturing sector consists of petroleum refining, textile, electronics, pharmaceutical, and watch assembly plants. The agricultural sector is small, with most food being imported. International business and financial services are a small but growing component of the economy. One of the world's largest petroleum refineries is at Saint Croix. The islands are subject to substantial damage from storms.

**GDP:** purchasing power parity - \$1.8 billion (1999 est.)

**GDP - real growth rate:** NA%

**GDP - per capita:** purchasing power parity - \$15,000 (1999 est.)

**GDP - composition by sector:**

*agriculture:* NA%

*industry:* NA%

*services:* NA%

**Population below poverty line:** NA%

**Household income or consumption by percentage share:**

*lowest 10%:* NA%

*highest 10%:* NA%

**Inflation rate (consumer prices):** NA%

**Labor force:** 47,443 (1990 est.)

**Labor force - by occupation:** agriculture 1%, industry 20%, services 79% (1990 est.)

**Unemployment rate:** 4.9% (March 1999)

**Budget:**

*revenues:* \$364.4 million

*expenditures:* \$364.4 million, including capital expenditures of \$NA (1990 est.)

**Industries:** tourism, petroleum refining, watch assembly, rum distilling, construction, pharmaceuticals, textiles, electronics

**Industrial production growth rate:** NA%

**Electricity - production:** 1.019 billion kWh (1998)

**Electricity - production by source:**

*fossil fuel:* 100%

*hydro:* 0%

*nuclear:* 0%

*other:* 0% (1998)

**Electricity - consumption:** 948 million kWh (1998)

**Electricity - exports:** 0 kWh (1998)

**Electricity - imports:** 0 kWh (1998)

**Agriculture - products:** fruit, vegetables, sorghum; Senepol cattle

**Exports:** \$NA

**Exports - commodities:** refined petroleum products

**Exports - partners:** US, Puerto Rico

**Imports:** \$NA

**Imports - commodities:** crude oil, foodstuffs, consumer goods, building materials

**Imports - partners:** US, Puerto Rico

**Debt - external:** \$NA

**Economic aid - recipient:** \$NA

**Currency:** 1 United States dollar (US\$) = 100 cents

**Exchange rates:** US currency is used

**Fiscal year:** 1 October - 30 September

### Communications

**Telephones - main lines in use:** 58,000 (1995)

**Telephones - mobile cellular:** 2,000 (1992)

**Telephone system:**

*domestic:* modern, uses fiber-optic cable and microwave radio relay

*international:* submarine cable and satellite communications; satellite earth stations - NA

**Radio broadcast stations:** AM 5, FM 11, shortwave 0 (1998)

**Radios:** 107,000 (1997)

**Television broadcast stations:** 2 (1997)

**Televisions:** 68,000 (1997)

**Internet Service Providers (ISPs):** 2 (1999)

### Transportation

**Railways:** 0 km

**Highways:**

*total:* 856 km

*paved:* NA km

*unpaved:* NA km

**Ports and harbors:** Charlotte Amalie, Christiansted, Cruz Bay, Port Alucroix

**Merchant marine:** none (1999 est.)

**Airports:** 2

*note:* international airports on Saint Thomas and Saint Croix (1999 est.)

**Airports - with paved runways:**

*total:* 2

*1,524 to 2,437 m:* 2 (1999 est.)

### Military

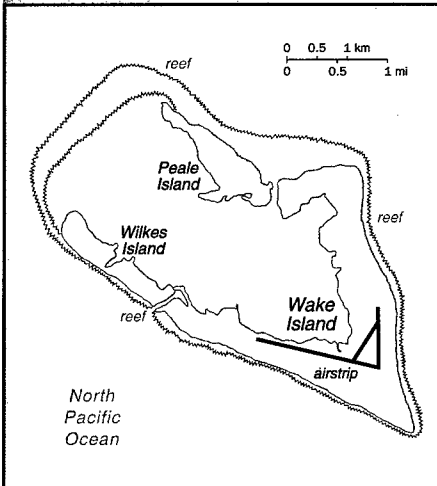
**Military - note:** defense is the responsibility of the US

### Transnational Issues

**Disputes - international:** none

## Wake Island

(territory of the US)



### Geography

**Location:** Oceania, atoll in the North Pacific Ocean, about two-thirds of the way from Hawaii to the Northern Mariana Islands

**Geographic coordinates:** 19 17 N, 166 36 E

**Map references:** Oceania

**Area:**

*total:* 6.5 sq km

*land:* 6.5 sq km

*water:* 0 sq km

**Area - comparative:** about 11 times the size of The Mall in Washington, DC

**Land boundaries:** 0 km

**Coastline:** 19.3 km

**Maritime claims:**

*exclusive economic zone:* 200 nm

*territorial sea:* 12 nm

**Climate:** tropical

**Terrain:** atoll of three coral islands built up on an underwater volcano; central lagoon is former crater, islands are part of the rim

**Elevation extremes:**

*lowest point:* Pacific Ocean 0 m

*highest point:* unnamed location 6 m

**Natural resources:** none

**Land use:**

*arable land:* 0%

*permanent crops:* 0%

*permanent pastures:* 0%

*forests and woodland:* 0%

*other:* 100%

**Irrigated land:** 0 sq km (1998)

**Natural hazards:** occasional typhoons

**Environment - current issues:** NA

**Geography - note:** strategic location in the North Pacific Ocean; emergency landing location for transpacific flights

## Wake Island (continued)

### People

**Population:** no indigenous inhabitants

**note:** US military personnel have left the island, but some civilian personnel remain (July 2000 est.)

### Government

**Country name:**

*conventional long form:* none

*conventional short form:* Wake Island

**Data code:** WQ

**Dependency status:** unincorporated territory of the US; administered from Washington, DC by the Department of the Interior; occasional activities on the island are managed by the US Army under a US Air Force contract

**Flag description:** the flag of the US is used

### Economy

**Economy - overview:** Economic activity is limited to providing services to contractors located on the island. All food and manufactured goods must be imported.

**Electricity - production:** NA kWh

### Communications

**Telephone system:** satellite communications; 1 DSN circuit off the Overseas Telephone System (OTS)

*domestic:* NA

*international:* NA

**Radio broadcast stations:** AM 0, FM NA, shortwave NA

**note:** Armed Forces Radio/Television Service (AFRTS) radio service provided by satellite (1998)

**Television broadcast stations:** 0 (1997)

### Transportation

**Ports and harbors:** none; two offshore anchorages for large ships

**Airports:** 1 (1999 est.)

**Airports - with paved runways:**

*total:* 1

*2,438 to 3,047 m:* 1 (1999 est.)

**Transportation - note:** formerly an important commercial aviation base, now occasionally used by US military, some commercial cargo planes, and for emergency landings

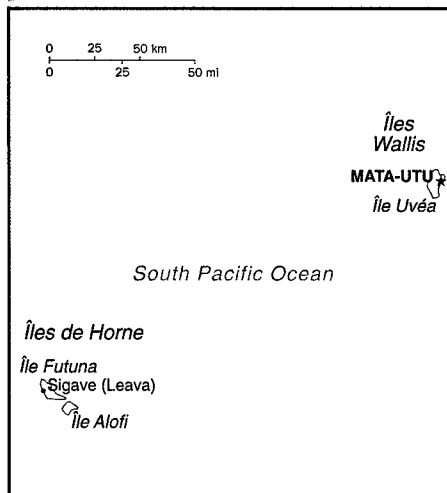
### Military

**Military - note:** defense is the responsibility of the US

### Transnational Issues

**Disputes - international:** claimed by Marshall Islands

## Wallis and Futuna (overseas territory of France)



### Introduction

**Background:** Although discovered by the Dutch and the British in the 17th and 18th centuries, it was the French who declared a protectorate over the islands in 1842. In 1959, the inhabitants of the islands voted to become a French overseas territory.

### Geography

**Location:** Oceania, islands in the South Pacific Ocean, about two-thirds of the way from Hawaii to New Zealand

**Geographic coordinates:** 13 18 S, 176 12 W

**Map references:** Oceania

**Area:**

*total:* 274 sq km

*land:* 274 sq km

*water:* 0 sq km

**note:** includes Ile Uvea (Wallis Island), Ile Futuna (Futuna Island), Ile Alofi, and 20 islets

**Area - comparative:** 1.5 times the size of Washington, DC

**Land boundaries:** 0 km

**Coastline:** 129 km

**Maritime claims:**

*exclusive economic zone:* 200 nm

*territorial sea:* 12 nm

**Climate:** tropical; hot, rainy season (November to April); cool, dry season (May to October); rains 2,500-3,000 mm per year (80% humidity); average temperature 26.6 degrees C

**Terrain:** volcanic origin; low hills

**Elevation extremes:**

*lowest point:* Pacific Ocean 0 m

*highest point:* Mont Singavi 765 m

**Natural resources:** NEGL

**Land use:**

*arable land:* 5%

*permanent crops:* 20%

*permanent pastures:* 0%

*forests and woodland:* 0%

*other:* 75% (1993 est.)

**Irrigated land:** NA sq km

**Natural hazards:** NA

**Environment - current issues:** deforestation (only small portions of the original forests remain) largely as a result of the continued use of wood as the main fuel source; as a consequence of cutting down the forests, the mountainous terrain of Futuna is particularly prone to erosion; there are no permanent settlements on Alofi because of the lack of natural fresh water resources

**Geography - note:** both island groups have fringing reefs

### People

**Population:** 15,283 (July 2000 est.)

**Age structure:**

*0-14 years:* NA

*15-64 years:* NA

*65 years and over:* NA

**Population growth rate:** NA%

**Birth rate:** NA births/1,000 population

**Death rate:** NA deaths/1,000 population

**Net migration rate:** NA migrant(s)/1,000 population

**Infant mortality rate:** NA deaths/1,000 live births

**Life expectancy at birth:**

*total population:* NA years

*male:* NA years

*female:* NA years

**Total fertility rate:** NA children born/woman

**Nationality:**

*noun:* Wallisian(s), Futunan(s), or Wallis and Futuna Islanders

*adjective:* Wallisian, Futunan, or Wallis and Futuna Islander

**Ethnic groups:** Polynesian

**Religions:** Roman Catholic 100%

**Languages:** French, Wallisian (indigenous Polynesian language)

**Literacy:**

*definition:* age 15 and over can read and write

*total population:* 50%

*male:* 50%

*female:* 50% (1969 est.)

### Government

**Country name:**

*conventional long form:* Territory of the Wallis and Futuna Islands

*conventional short form:* Wallis and Futuna

*local long form:* Territoire des Iles Wallis et Futuna

*local short form:* Wallis et Futuna

**Data code:** WF

**Dependency status:** overseas territory of France

**Government type:** NA

**Capital:** Mata-Utu (on Ile Uvea)

**Administrative divisions:** none (overseas territory of France); there are no first-order administrative divisions as defined by the US Government, but there are three kingdoms named Wallis, Sigave, Alo

## Wallis and Futuna (continued)

**Independence:** none (overseas territory of France)

**Constitution:** 28 September 1958 (French Constitution)

**Legal system:** French legal system

**Suffrage:** 18 years of age; universal

### Executive branch:

**chief of state:** President Jacques CHIRAC of France (since 17 May 1995), represented by High Administrator Christian DORS (since NA)

**head of government:** President of the Territorial Assembly Soane UHILA (since NA)

**cabinet:** Council of the Territory consists of three kings and three members appointed by the high administrator on the advice of the Territorial Assembly  
**note:** there are three traditional kings with limited powers

**elections:** French president elected by popular vote for a seven-year term; high administrator appointed by the French president on the advice of the French Ministry of the Interior; the presidents of the Territorial Government and the Territorial Assembly are elected by the members of the assembly

**Legislative branch:** unicameral Territorial Assembly or Assemblée Territoriale (20 seats; members are elected by popular vote to serve five-year terms)

**elections:** last held 16 March 1997 (next to be held NA March 2002)

**election results:** percent of vote by party - NA; seats by party - RPR 14, other 6

**note:** Wallis and Futuna elects one senator to the French Senate and one deputy to the French National Assembly; French Senate - elections last held 27 September 1998 (next to be held by NA September 2007); results - percent of vote by party - NA; seats - RPR 1; French National Assembly - elections last held 25 May-1 June 1997 (next to be held by NA March 2002); results - percent of vote by party - NA; seats - RPR 1

**Judicial branch:** none; justice generally administered under French law by the high administrator, but the three traditional kings administer customary law and there is a magistrate in Mata-Utu

**Political parties and leaders:** Lua Kae Tahī (Giscardians) [leader NA]; Mouvement des Radicaux de Gauche or MRG [leader NA]; Rally for the Republic or RPR [leader NA]; Taumu'a Lelei [leader NA]; Union Populaire Locale or UPL [leader NA]; Union Pour la Démocratie Française or UDF [leader NA]

**International organization participation:** FZ, SPC  
**Diplomatic representation in the US:** none (overseas territory of France)

**Diplomatic representation from the US:** none (overseas territory of France)

**Flag description:** a large white modified Maltese cross centered on a red background; the flag of France outlined in white on two sides is in the upper hoist quadrant; the flag of France is used for official occasions

## Economy

**Economy - overview:** The economy is limited to traditional subsistence agriculture, with about 80% of the labor force earning its livelihood from agriculture (coconuts and vegetables), livestock (mostly pigs), and fishing. About 4% of the population is employed in government. Revenues come from French Government subsidies, licensing of fishing rights to Japan and South Korea, import taxes, and remittances from expatriate workers in New Caledonia.

**GDP:** purchasing power parity - \$28.7 million (1995 est.)

**GDP - real growth rate:** NA%

**GDP - per capita:** purchasing power parity - \$2,000 (1995 est.)

### GDP - composition by sector:

*agriculture:* NA%

*industry:* NA%

*services:* NA%

**Population below poverty line:** NA%

**Household income or consumption by percentage share:**

*lowest 10%:* NA%

*highest 10%:* NA%

**Inflation rate (consumer prices):** NA%

**Labor force:** NA

**Labor force - by occupation:** agriculture, livestock, and fishing 80%, government 4% (est.)

**Unemployment rate:** NA%

### Budget:

*revenues:* \$20 million

*expenditures:* \$17 million, including capital expenditures of \$NA (1998 est.)

**Industries:** copra, handicrafts, fishing, lumber

**Industrial production growth rate:** NA%

**Electricity - production:** NA kWh

**Electricity - production by source:**

*fossil fuel:* NA%

*hydro:* NA%

*nuclear:* NA%

*other:* NA%

**Electricity - consumption:** NA kWh

**Electricity - exports:** NA kWh

**Electricity - imports:** NA kWh

**Agriculture - products:** breadfruit, yams, taro, bananas; pigs, goats

**Exports:** \$370,000 (f.o.b., 1995 est.)

**Exports - commodities:** copra, breadfruit, yams, taro roots, handicrafts

**Exports - partners:** NA

**Imports:** \$13.5 million (c.i.f., 1995 est.)

**Imports - commodities:** foodstuffs, manufactured goods, transportation equipment, fuel, clothing

**Imports - partners:** France, Australia, New Zealand

**Debt - external:** \$NA

**Economic aid - recipient:** assistance from France

**Currency:** 1 Comptoirs Français du Pacifique franc (CFPF) = 100 centimes

**Exchange rates:** Comptoirs Français du Pacifique francs (CFPF) per US\$1 - 117.67 (January 2000),

111.93 (1999), 107.25 (1998), 106.11 (1997), 93.00 (1996), 90.75 (1995); note - linked at the rate of 18.15 to the French franc

**Fiscal year:** calendar year

## Communications

**Telephones - main lines in use:** 1,125 (1994)

**Telephones - mobile cellular:** 0 (1994)

**Telephone system:**

*domestic:* NA

*international:* NA

**Radio broadcast stations:** AM 1, FM 0, shortwave 0 (1998)

**Radios:** NA

**Television broadcast stations:** 2 (1997)

**Televisions:** NA

**Internet Service Providers (ISPs):** NA

## Transportation

**Railways:** 0 km

**Highways:**

*total:* 120 km (Ile Uvea 100 km, Ile Futuna 20 km)

*paved:* 16 km (all on Ile Uvea)

*unpaved:* 104 km (Ile Uvea 84 km, Ile Futuna 20 km)

**Waterways:** none

**Ports and harbors:** Leava, Mata-Utu

**Merchant marine:**

*total:* 3 ships (1,000 GRT or over) totaling 92,060 GRT/45,881 DWT

*ships by type:* passenger 2, petroleum tanker 1 (1999 est.)

**Airports:** 2 (1999 est.)

**Airports - with paved runways:**

*total:* 1

*1,524 to 2,437 m:* 1 (1999 est.)

**Airports - with unpaved runways:**

*total:* 1

*914 to 1,523 m:* 1 (1999 est.)

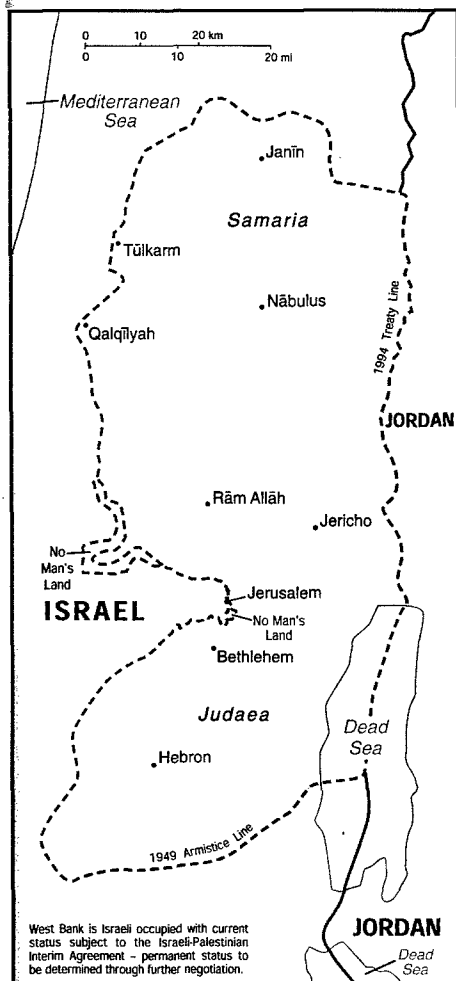
## Military

**Military - note:** defense is the responsibility of France

## Transnational Issues

**Disputes - international:** none

## West Bank



### Introduction

**Background:** The Israel-PLO Declaration of Principles on Interim Self-Government Arrangements (the DOP), signed in Washington on 13 September 1993, provides for a transitional period not exceeding five years of Palestinian interim self-government in the Gaza Strip and the West Bank. Under the DOP, Israel agreed to transfer certain powers and responsibilities to the Palestinian Authority, which includes a Palestinian Legislative Council elected in January 1996, as part of interim self-governing arrangements in the West Bank and Gaza Strip. A transfer of powers and responsibilities for the Gaza Strip and Jericho took place pursuant to the Israel-PLO 4 May 1994 Cairo Agreement on the Gaza Strip and the Jericho Area and in additional areas of the West Bank pursuant to the Israel-PLO 28 September 1995 Interim Agreement, the Israel-PLO 15 January 1997 Protocol Concerning Redeployment in Hebron, the Israel-PLO 23 October 1998 Wye River Memorandum, and the 4 September 1999 Sharm el-Sheikh Agreement. The DOP provides that Israel will retain responsibility during the transitional period for external security and for internal security and

public order of settlements and Israeli citizens. Permanent status is to be determined through direct negotiations, which resumed in September 1999 after a three-year hiatus.

### Geography

**Location:** Middle East, west of Jordan  
**Geographic coordinates:** 32 00 N, 35 15 E  
**Map references:** Middle East  
**Area:**  
*total:* 5,860 sq km  
*land:* 5,640 sq km  
*water:* 220 sq km  
*note:* includes West Bank, Latrun Salient, and the northwest quarter of the Dead Sea, but excludes Mt. Scopus; East Jerusalem and Jerusalem No Man's Land are also included only as a means of depicting the entire area occupied by Israel in 1967  
**Area - comparative:** slightly smaller than Delaware  
**Land boundaries:**  
*total:* 404 km  
*border countries:* Israel 307 km, Jordan 97 km  
**Coastline:** 0 km (landlocked)  
**Maritime claims:** none (landlocked)  
**Climate:** temperate, temperature and precipitation vary with altitude, warm to hot summers, cool to mild winters  
**Terrain:** mostly rugged dissected upland, some vegetation in west, but barren in east  
**Elevation extremes:**  
*lowest point:* Dead Sea -408 m  
*highest point:* Tall Asur 1,022 m  
**Natural resources:** arable land  
**Land use:**

*arable land:* 27%  
*permanent crops:* 0%  
*permanent pastures:* 32%  
*forests and woodland:* 1%  
*other:* 40%

**Irrigated land:** NA sq km

**Natural hazards:** NA

**Environment - current issues:** adequacy of fresh water supply; sewage treatment

**Geography - note:** landlocked; highlands are main recharge area for Israel's coastal aquifers; there are 231 Israeli settlements and civilian land use sites in the West Bank and 29 in East Jerusalem (August 1999 est.)

### People

**Population:** 2,020,298

*note:* in addition, there are some 171,000 Israeli settlers in the West Bank and about 172,000 in East Jerusalem (July 2000 est.)

**Age structure:**

*0-14 years:* 45% (male 463,644; female 440,211)  
*15-64 years:* 52% (male 531,711; female 511,256)  
*65 years and over:* 3% (male 32,107; female 41,369) (2000 est.)

**Population growth rate:** 3.38% (2000 est.)

**Birth rate:** 36.73 births/1,000 population (2000 est.)

**Death rate:** 4.49 deaths/1,000 population (2000 est.)

**Net migration rate:** 1.51 migrant(s)/1,000 population (2000 est.)

**Sex ratio:**

*at birth:* 1.05 male(s)/female  
*under 15 years:* 1.05 male(s)/female  
*15-64 years:* 1.04 male(s)/female  
*65 years and over:* 0.78 male(s)/female  
*total population:* 1.03 male(s)/female (2000 est.)  
**Infant mortality rate:** 22.33 deaths/1,000 live births (2000 est.)

**Life expectancy at birth:**

*total population:* 72.08 years  
*male:* 70.39 years  
*female:* 73.86 years (2000 est.)

**Total fertility rate:** 5.02 children born/woman (2000 est.)

**Nationality:**

*noun:* NA

*adjective:* NA

**Ethnic groups:** Palestinian Arab and other 83%, Jewish 17%

**Religions:** Muslim 75% (predominantly Sunni), Jewish 17%, Christian and other 8%

**Languages:** Arabic, Hebrew (spoken by Israeli settlers and many Palestinians), English (widely understood)

**Literacy:**

*definition:* NA

*total population:* NA%

*male:* NA%

*female:* NA%

### Government

**Country name:**

*conventional long form:* none

*conventional short form:* West Bank

**Data code:** WE

### Economy

**Economy - overview:** Economic conditions in the West Bank - where economic activity is governed by the Paris Economic Protocol of April 1994 between Israel and the Palestinian Authority - have deteriorated since the early 1990s. Real per capita GDP for the West Bank and Gaza Strip (WBGS) declined 36.1% between 1992 and 1996 owing to the combined effect of falling aggregate incomes and robust population growth. The downturn in economic activity was largely the result of Israeli closure policies - the imposition of generalized border closures in response to security incidents in Israel - which disrupted previously established labor and commodity market relationships between Israel and the WBGS. The most serious negative social effect of this downturn has been the emergence of chronic unemployment; average unemployment rates in the WBGS during the 1980s were generally under 5%; by the mid-1990s this level had risen to over 20%. Since 1997 Israel's use of comprehensive closures has

## West Bank (continued)

decreased and, in 1998, Israel implemented new policies to reduce the impact of closures and other security procedures on the movement of Palestinian goods and labor. In October 1999, Israel permitted the opening of a safe passage between the West Bank and the Gaza Strip in accordance with the 1995 Interim Agreement. These changes in the conduct of economic activity have fueled a moderate economic recovery in 1998-99.

**GDP:** purchasing power parity - \$3.3 billion (1999 est.)

**GDP - real growth rate:** 4.6% (1999 est.)

**GDP - per capita:** purchasing power parity - \$2,050 (1999 est.)

**GDP - composition by sector:**

*agriculture:* 33%

*industry:* 25%

*services:* 42% (includes Gaza Strip) (1995 est.)

**Population below poverty line:** NA%

**Household income or consumption by percentage share:**

*lowest 10%:* NA%

*highest 10%:* NA%

**Inflation rate (consumer prices):** 5% (includes Gaza Strip) (1999 est.)

**Labor force:** NA

**Labor force - by occupation:** agriculture 13%, industry 13%, commerce, restaurants, and hotels 12%, construction 8%, other services 54% (1996)

**Unemployment rate:** 14.5% (includes Gaza Strip) (1998 est.)

**Budget:**

*revenues:* \$1.6 billion

*expenditures:* \$1.73 billion, including capital expenditures of \$NA (includes Gaza Strip) (1999 est.)

**Industries:** generally small family businesses that produce cement, textiles, soap, olive-wood carvings, and mother-of-pearl souvenirs; the Israelis have established some small-scale, modern industries in the settlements and industrial centers

**Industrial production growth rate:** NA%

**Electricity - production:** NA kWh; note - most electricity imported from Israel; East Jerusalem Electric Company buys and distributes electricity to Palestinians in East Jerusalem and its concession in the West Bank; the Israel Electric Company directly supplies electricity to most Jewish residents and military facilities; at the same time, some Palestinian municipalities, such as Nablus and Janin, generate their own electricity from small power plants.

**Electricity - production by source:**

*fossil fuel:* NA%

*hydro:* NA%

*nuclear:* NA%

*other:* NA%

**Electricity - consumption:** NA kWh

**Electricity - exports:** NA kWh

**Electricity - imports:** NA kWh

**Agriculture - products:** olives, citrus, vegetables; beef, dairy products

**Exports:** \$682 million (includes Gaza Strip) (f.o.b., 1998 est.)

**Exports - commodities:** olives, fruit, vegetables, limestone

**Exports - partners:** Israel, Jordan, Gaza Strip

**Imports:** \$2.5 billion (includes Gaza Strip) (c.i.f., 1998 est.)

**Imports - commodities:** food, consumer goods, construction materials

**Imports - partners:** Israel, Jordan, Gaza Strip

**Debt - external:** \$108 million (includes Gaza Strip) (1997 est.)

**Economic aid - recipient:** \$800 million pledged (includes Gaza Strip) (1999)

**Currency:** 1 new Israeli shekel (NIS) = 100 new agorot; 1 Jordanian dinar (JD) = 1,000 fils

**Exchange rates:** new Israeli shekels (NIS) per US\$1 - 4.2260 (November 1999), 3.8001 (1998), 3.4494 (1997), 3.1917 (1996), 3.0113 (1995); Jordanian dinars (JD) per US\$1 - fixed rate of 0.7090 (from 1996), 0.7005 (1995)

**Fiscal year:** calendar year (since 1 January 1992)

## Communications

**Telephones - main lines in use:** 95,729 (total for West Bank and Gaza Strip) (1997)

**Telephones - mobile cellular:** NA

**Telephone system:**

*domestic:* NA

*international:* NA

*note:* Israeli company BEZEK and the Palestinian company PALTEL are responsible for communication services in the West Bank

**Radio broadcast stations:** AM 1, FM 0, shortwave 0 (1998)

**Radios:** NA; note - most Palestinian households have radios (1999)

**Television broadcast stations:** NA

**Televisions:** NA; note - many Palestinian households have televisions (1999)

**Internet Service Providers (ISPs):** 8 (1999)

## Transportation

**Railways:** 0 km

**Highways:**

*total:* 4,500 km

*paved:* 2,700 km

*unpaved:* 1,800 km (1997 est.)

*note:* Israelis have developed many highways to service Jewish settlements

**Ports and harbors:** none

**Airports:** 2 (1999 est.)

**Airports - with paved runways:**

*total:* 2

*1,524 to 2,437 m:* 1

*under 914 m:* 1 (1999 est.)

## Military

**Military branches:** NA

**Military expenditures - dollar figure:** \$NA

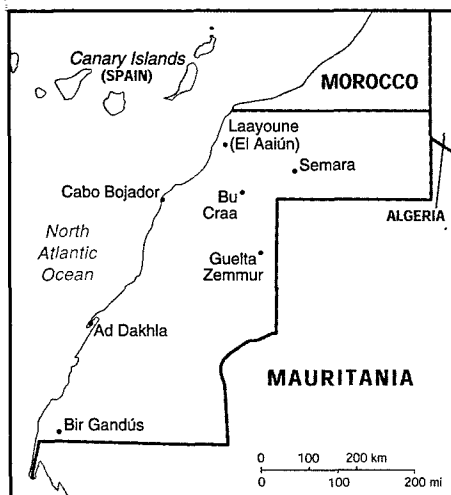
**Military expenditures - percent of GDP:** NA%

## Transnational Issues

**Disputes - international:** West Bank and Gaza Strip are Israeli-occupied with current status subject to the Israeli-Palestinian Interim Agreement - permanent status to be determined through further negotiation



## Western Sahara



### Introduction

**Background:** Morocco virtually annexed the northern two-thirds of Western Sahara (formerly Spanish Sahara) in 1976, and the rest of the territory in 1979, following Mauritania's withdrawal. A guerrilla war with the Polisario Front contesting Rabat's sovereignty ended in a 1991 cease fire; a referendum on final status has been repeatedly postponed and is not expected to occur until at least 2002.

### Geography

**Location:** Northern Africa, bordering the North Atlantic Ocean, between Mauritania and Morocco

**Geographic coordinates:** 24 30 N, 13 00 W

**Map references:** Africa

#### Area:

**total:** 266,000 sq km

**land:** 266,000 sq km

**water:** 0 sq km

**Area - comparative:** about the size of Colorado

#### Land boundaries:

**total:** 2,046 km

**border countries:** Algeria 42 km, Mauritania 1,561 km, Morocco 443 km

**Coastline:** 1,110 km

**Maritime claims:** contingent upon resolution of sovereignty issue

**Climate:** hot, dry desert; rain is rare; cold offshore air currents produce fog and heavy dew

**Terrain:** mostly low, flat desert with large areas of rocky or sandy surfaces rising to small mountains in south and northeast

#### Elevation extremes:

**lowest point:** Sebjat Tah -55 m

**highest point:** unnamed location 463 m

**Natural resources:** phosphates, iron ore

#### Land use:

**arable land:** 0%

**permanent crops:** 0%

**permanent pastures:** 19%

**forests and woodland:** 0%

**other:** 81%

**Irrigated land:** NA sq km

**Natural hazards:** hot, dry, dust/sand-laden sirocco wind can occur during winter and spring; widespread harmattan haze exists 60% of time, often severely restricting visibility

**Environment - current issues:** sparse water and lack of arable land

**Environment - international agreements:**

**party to:** none of the selected agreements  
**signed, but not ratified:** none of the selected agreements

### People

**Population:** 244,943 (July 2000 est.)

#### Age structure:

**0-14 years:** NA

**15-64 years:** NA

**65 years and over:** NA

**Population growth rate:** 2.29% (2000 est.)

**Birth rate:** 45.07 births/1,000 population (2000 est.)

**Death rate:** 16.11 deaths/1,000 population (2000 est.)

**Net migration rate:** -6.05 migrant(s)/1,000 population (2000 est.)

**Infant mortality rate:** 133.59 deaths/1,000 live births (2000 est.)

#### Life expectancy at birth:

**total population:** 49.81 years

**male:** 48.65 years

**female:** 51.33 years (2000 est.)

**Total fertility rate:** 6.64 children born/woman (2000 est.)

#### Nationality:

**noun:** Sahrawi(s), Sahraoui(s)

**adjective:** Sahrawian, Sahraouian

**Ethnic groups:** Arab, Berber

**Religions:** Muslim

**Languages:** Hassaniya Arabic, Moroccan Arabic

#### Literacy:

**definition:** NA

**total population:** NA%

**male:** NA%

**female:** NA%

### Government

#### Country name:

**conventional long form:** none

**conventional short form:** Western Sahara

**former:** Spanish Sahara

**Data code:** WI

**Government type:** legal status of territory and question of sovereignty unresolved; territory contested by Morocco and Polisario Front (Popular Front for the Liberation of the Saguia el Hamra and Rio de Oro), which in February 1976 formally proclaimed a government-in-exile of the Sahrawi Arab Democratic Republic (SADR); territory partitioned

between Morocco and Mauritania in April 1976, with Morocco acquiring northern two-thirds; Mauritania, under pressure from Polisario guerrillas, abandoned all claims to its portion in August 1979; Morocco moved to occupy that sector shortly thereafter and has since asserted administrative control; the Polisario's government-in-exile was seated as an OAU member in 1984; guerrilla activities continued sporadically, until a UN-monitored cease-fire was implemented 6 September 1991

**Capital:** none

**Administrative divisions:** none (under de facto control of Morocco)

**Suffrage:** none; a UN sponsored voter identification campaign has yet to be completed

**Executive branch:** none

**International organization participation:** none

**Diplomatic representation in the US:** none

**Diplomatic representation from the US:** none

### Economy

**Economy - overview:** Western Sahara, a territory poor in natural resources and lacking sufficient rainfall, depends on pastoral nomadism, fishing, and phosphate mining as the principal sources of income for the population. Most of the food for the urban population must be imported. All trade and other economic activities are controlled by the Moroccan Government. Incomes and standards of living are substantially below the Moroccan level.

**GDP:** purchasing power parity - \$NA

**GDP - real growth rate:** NA%

**GDP - per capita:** purchasing power parity - \$NA

**GDP - composition by sector:**

**agriculture:** NA%

**industry:** NA%

**services:** 40%-45% (1996 est.)

**Population below poverty line:** NA%

**Household income or consumption by percentage share:**

**lowest 10%:** NA%

**highest 10%:** NA%

**Inflation rate (consumer prices):** NA%

**Labor force:** 12,000

**Labor force - by occupation:** animal husbandry and subsistence farming 50%

**Unemployment rate:** NA%

#### Budget:

**revenues:** \$NA

**expenditures:** \$NA, including capital expenditures of \$NA

**Industries:** phosphate mining, handicrafts

**Industrial production growth rate:** NA%

**Electricity - production:** 85 million kWh (1998)

**Electricity - production by source:**

**fossil fuel:** 100%

**hydro:** 0%

**nuclear:** 0%

**other:** 0% (1998)

**Electricity - consumption:** 79 million kWh (1998)

**Electricity - exports:** 0 kWh (1998)

## Western Sahara (continued)

**Electricity - imports:** 0 kWh (1998)

**Agriculture - products:** fruits and vegetables (grown in the few oases); camels, sheep, goats (kept by nomads)

**Exports:** \$NA

**Exports - commodities:** phosphates 62%

**Exports - partners:** Morocco claims and administers Western Sahara, so trade partners are included in overall Moroccan accounts

**Imports:** \$NA

**Imports - commodities:** fuel for fishing fleet, foodstuffs

**Imports - partners:** Morocco claims and administers Western Sahara, so trade partners are included in overall Moroccan accounts

**Debt - external:** \$NA

**Economic aid - recipient:** \$NA

**Currency:** 1 Moroccan dirham (DH) = 100 centimes

**Exchange rates:** Moroccan dirhams (DH) per US\$1 - 10.051 (January 2000), 9.804 (1999), 9.604 (1998), 9.527 (1997), 8.716 (1996), 8.540 (1995)

**Fiscal year:** calendar year

## Military

**Military branches:** NA

**Military expenditures - dollar figure:** \$NA

**Military expenditures - percent of GDP:** NA%

## Transnational Issues

**Disputes - international:** claimed and administered by Morocco, but sovereignty is unresolved and the UN is attempting to hold a referendum on the issue; the UN-administered cease-fire has been in effect since September 1991

## Communications

**Telephones - main lines in use:** about 2,000 (1999 est.)

**Telephones - mobile cellular:** 0 (1999)

**Telephone system:** sparse and limited system  
*domestic:* NA

*international:* tied into Morocco's system by microwave radio relay, tropospheric scatter, and satellite; satellite earth stations - 2 Intelsat (Atlantic Ocean) linked to Rabat, Morocco

**Radio broadcast stations:** AM 2, FM 0, shortwave 0 (1998)

**Radios:** 56,000 (1997)

**Television broadcast stations:** NA

**Televisions:** 6,000 (1997)

**Internet Service Providers (ISPs):** NA

## Transportation

**Railways:** 0 km

**Highways:**

*total:* 6,200 km

*paved:* 1,350 km

*unpaved:* 4,850 km (1991 est.)

**Ports and harbors:** Ad Dakhla, Cabo Bojador, Laayoune (El Aaiun)

**Airports:** 12 (1999 est.)

**Airports - with paved runways:**

*total:* 3

*2,438 to 3,047 m:* 3 (1999 est.)

**Airports - with unpaved runways:**

*total:* 9

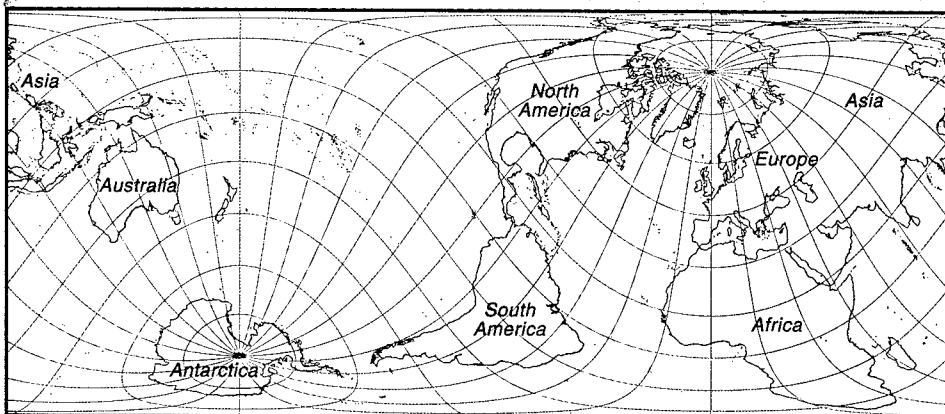
*1,524 to 2,437 m:* 1

*914 to 1,523 m:* 5

*under 914 m:* 3 (1999 est.)

**Heliports:** 1 (1999 est.)

# World



## Geography

**Map references:** World, Time Zones

### Area:

*total:* 510.072 million sq km

*land:* 148.94 million sq km

*water:* 361.132 million sq km

*note:* 70.8% of the world's surface is water, 29.2% is land

**Area - comparative:** land area about 16 times the size of the US

**Land boundaries:** the land boundaries in the world total 251,480.24 km (not counting shared boundaries twice)

**Coastline:** 356,000 km

### Maritime claims:

*contiguous zone:* 24 nm claimed by most, but can vary

*continental shelf:* 200-m depth claimed by most or to depth of exploitation; others claim 200 nm or to the edge of the continental margin

*exclusive fishing zone:* 200 nm claimed by most, but can vary

*exclusive economic zone:* 200 nm claimed by most, but can vary

*territorial sea:* 12 nm claimed by most, but can vary  
*note:* boundary situations with neighboring states prevent many countries from extending their fishing or economic zones to a full 200 nm; 43 nations and other areas that are landlocked include Afghanistan, Andorra, Armenia, Austria, Azerbaijan, Belarus, Bhutan, Bolivia, Botswana, Burkina Faso, Burundi, Central African Republic, Chad, Czech Republic, Ethiopia, Holy See (Vatican City), Hungary, Kazakhstan, Kyrgyzstan, Laos, Lesotho, Liechtenstein, Luxembourg, Malawi, Mali, Moldova, Mongolia, Nepal, Niger, Paraguay, Rwanda, San Marino, Slovakia, Swaziland, Switzerland, Tajikistan, The Former Yugoslav Republic of Macedonia, Turkmenistan, Uganda, Uzbekistan, West Bank, Zambia, Zimbabwe

**Climate:** two large areas of polar climates separated

by two rather narrow temperate zones from a wide equatorial band of tropical to subtropical climates

**Terrain:** the greatest ocean depth is the Mariana Trench at 10,924 m in the Pacific Ocean

### Elevation extremes:

*lowest point:* Dead Sea -408 m

*highest point:* Mount Everest 8,850 m (1999 est.)

**Natural resources:** the rapid using up of nonrenewable mineral resources, the depletion of forest areas and wetlands, the extinction of animal and plant species, and the deterioration in air and water quality (especially in Eastern Europe, the former USSR, and China) pose serious long-term problems that governments and peoples are only beginning to address

### Land use:

*arable land:* 10%

*permanent crops:* 1%

*permanent pastures:* 26%

*forests and woodland:* 32%

*other:* 31% (1993 est.)

**Irrigated land:** 2,481,250 sq km (1993 est.)

**Natural hazards:** large areas subject to severe weather (tropical cyclones), natural disasters (earthquakes, landslides, tsunamis, volcanic eruptions)

**Environment - current issues:** large areas subject to overpopulation, industrial disasters, pollution (air, water, acid rain, toxic substances), loss of vegetation (overgrazing, deforestation, desertification), loss of wildlife, soil degradation, soil depletion, erosion

## People

**Population:** 6,080,671,215 (July 2000 est.)

### Age structure:

*0-14 years:* 29.92% (male 932,832,913; female 885,970,165)

*15-64 years:* 63.17% (male 1,942,402,264; female 1,898,479,062)

*65 years and over:* 6.91% (male 184,072,470; female 235,017,660) (2000 est.)

**Population growth rate:** 1.3% (2000 est.)

**Birth rate:** 22 births/1,000 population (2000 est.)

**Death rate:** 9 deaths/1,000 population (2000 est.)

### Sex ratio:

*at birth:* 1.05 male(s)/female

*under 15 years:* 1.05 male(s)/female

*15-64 years:* 1.02 male(s)/female

*65 years and over:* 0.78 male(s)/female

*total population:* 1.01 male(s)/female (2000 est.)

**Infant mortality rate:** 54 deaths/1,000 live births (2000 est.)

### Life expectancy at birth:

*total population:* 64 years

*male:* 62 years

*female:* 65 years (2000 est.)

**Total fertility rate:** 2.8 children born/woman (2000 est.)

## Government

**Data code:** none; there is no FIPS 10-4 country code for the World, so the Factbook uses the "W" data code from DIAM 65-18 "Geopolitical Data Elements and Related Features," Data Standard No. 3, March 1984, published by the Defense Intelligence Agency; see the Cross-Reference List of Country Data Codes appendix

**Administrative divisions:** 267 nations, dependent areas, other, and miscellaneous entries

**Legal system:** all members of the UN (excluding Yugoslavia) plus Switzerland are parties to the statute that established the International Court of Justice (ICJ) or World Court

## Economy

**Economy - overview:** Growth in global output (gross world product, GWP) rose to 3% in 1999 from 2% in 1998 despite continued recession in Japan, severe financial difficulties in other East Asian countries, and widespread dislocations in several transition economies, notably Russia. The US economy continued its remarkable sustained prosperity, growing at 4.1% in 1999, and accounted for 23% of GWP. Western Europe's economies grew at roughly 2%, not enough to cut deeply into the region's high unemployment; the EU economies produced 20% of GWP. China, the second largest economy in the world, continued its strong growth and accounted for 12% of GWP. Japan grew at only 0.3% in 1999; its share in GWP is 7%. As usual, the 15 successor nations of the USSR and the other old Warsaw Pact nations experienced widely different rates of growth. The developing nations varied widely in their growth results, with many countries facing population increases that eat up gains in output. Externally, the nation-state, as a bedrock economic-political institution, is steadily losing control over international flows of people, goods, funds, and technology. Internally, the central government often finds its control over resources slipping as separatist regional movements - typically based on ethnicity - gain momentum, e.g., in many of the successor states of the former Soviet Union, in the former Yugoslavia, in India, and in Canada. In Western Europe,

## World (continued)

governments face the difficult political problem of channeling resources away from welfare programs in order to increase investment and strengthen incentives to seek employment. The addition of 80 million people each year to an already overcrowded globe is exacerbating the problems of pollution, desertification, underemployment, epidemics, and famine. Because of their own internal problems and priorities, the industrialized countries devote insufficient resources to deal effectively with the poorer areas of the world, which, at least from the economic point of view, are becoming further marginalized. Continued financial difficulties in East Asia, Russia, and many African nations cast a shadow over short-term global economic prospects. The introduction of the euro as the common currency of much of Western Europe in January 1999, while strengthening prospects for an integrated economic powerhouse, poses serious economic risks because of varying levels of income and cultural and political differences among the participating nations. (For specific economic developments in each country of the world in 1999, see the individual country entries.)

**GDP:** GWP (gross world product) - purchasing power parity - \$40.7 trillion (1999 est.)

**GDP - real growth rate:** 3% (1999 est.)

**GDP - per capita:** purchasing power parity - \$6,800 (1999 est.)

**GDP - composition by sector:**

*agriculture:* NA%

*industry:* NA%

*services:* NA%

**Household income or consumption by percentage share:**

*lowest 10%:* NA%

*highest 10%:* NA%

**Inflation rate (consumer prices):** all countries 25%; developed countries 1% to 3% typically; developing countries 5% to 60% typically (1999 est.)  
*note:* national inflation rates vary widely in individual cases, from stable prices in Japan to hyperinflation in a number of Third World countries

**Labor force:** NA

**Labor force - by occupation:** agriculture NA%, industry NA%, services NA%

**Unemployment rate:** 30% combined unemployment and underemployment in many non-industrialized countries; developed countries typically 4%-12% unemployment (1999 est.)

**Industries:** dominated by the onrush of technology, especially in computers, robotics, telecommunications, and medicines and medical equipment; most of these advances take place in OECD nations; only a small portion of non-OECD countries have succeeded in rapidly adjusting to these technological forces; the accelerated development of new industrial (and agricultural) technology is complicating already grim environmental problems

**Industrial production growth rate:** NA%

**Electricity - production:** 12,342.7 billion kWh (1994)

**Electricity - production by source:**

*fossil fuel:* NA%

*hydro:* NA%

*nuclear:* NA%

*other:* NA%

**Electricity - consumption:** 12,342.7 billion kWh (1994)

**Exports:** \$5.6 trillion (f.o.b., 1999 est.)

**Exports - commodities:** the whole range of industrial and agricultural goods and services

**Exports - partners:** in value, about 75% of exports from the developed countries

**Imports:** \$5.6 trillion (f.o.b., 1999 est.)

**Imports - commodities:** the whole range of industrial and agricultural goods and services

**Imports - partners:** in value, about 75% of imports by the developed countries

**Debt - external:** \$2 trillion for less developed countries (1999 est.)

**Economic aid - recipient:** traditional worldwide foreign aid \$50 billion (1997 est.)

### Communications

**Telephones - main lines in use:** NA

**Telephones - mobile cellular:** NA

**Telephone system:**

*domestic:* NA

*international:* NA

**Radio broadcast stations:** AM NA, FM NA, shortwave NA

**Radios:** NA

**Television broadcast stations:** NA

**Televisions:** NA

**Internet Service Providers (ISPs):** 13,119 (1999)

### Transportation

**Railways:**

*total:* 1,201,337 km includes about 190,000 to 195,000 km of electrified routes of which 147,760 km are in Europe, 24,509 km in the Far East, 11,050 km in Africa, 4,223 km in South America, and 4,160 km in North America; *note* - fastest speed in daily service is 300 km/hr attained by France's Societe Nationale des Chemins-de-Fer Francais (SNCF) Le Train a Grande Vitesse (TGV) - Atlantique line

*broad gauge:* 251,153 km

*standard gauge:* 710,754 km

*narrow gauge:* 239,430 km

**Highways:**

*total:* NA km

*paved:* NA km

*unpaved:* NA km

**Ports and harbors:** Chiba, Houston, Kawasaki, Kobe, Marseille, Mina' al Ahmadi (Kuwait), New Orleans, New York, Rotterdam, Yokohama

### Military

**Military expenditures - dollar figure:** aggregate real expenditure on arms worldwide in 1999 remained at approximately the 1998 level, about three-quarters of a trillion dollars (1999 est.)

**Military expenditures - percent of GDP:** roughly 2% of gross world product (1999 est.)

## Yemen



### Introduction

**Background:** North Yemen became independent of the Ottoman Empire in 1918. The British, who had set up a protectorate area around the southern port of Aden in the 19th century, withdrew in 1967 from what became South Yemen. Three years later, the southern government adopted a Marxist orientation. The massive exodus of hundreds of thousands of Yemenis from the south to the north contributed to two decades of hostility between the states. The two countries were formally unified as the Republic of Yemen in 1990. A southern secessionist movement in 1994 was quickly subdued.

### Geography

**Location:** Middle East, bordering the Arabian Sea, Gulf of Aden, and Red Sea, between Oman and Saudi Arabia

**Geographic coordinates:** 15 00 N, 48 00 E

**Map references:** Middle East

**Area:**

*total:* 527,970 sq km

*land:* 527,970 sq km

*water:* 0 sq km

*note:* includes Perim, Socotra, the former Yemen Arab Republic (YAR or North Yemen), and the former People's Democratic Republic of Yemen (PDRY or South Yemen)

**Area - comparative:** slightly larger than twice the size of Wyoming

**Land boundaries:**

*total:* 1,746 km

*border countries:* Oman 288 km, Saudi Arabia 1,458 km

**Coastline:** 1,906 km

**Maritime claims:**

*contiguous zone:* 18 nm in the North; 24 nm in the South

*continental shelf:* 200 nm or to the edge of the continental margin

## Yemen (continued)

*exclusive economic zone:* 200 nm

*territorial sea:* 12 nm

**Climate:** mostly desert; hot and humid along west coast; temperate in western mountains affected by seasonal monsoon; extraordinarily hot, dry, harsh desert in east

**Terrain:** narrow coastal plain backed by flat-topped hills and rugged mountains; dissected upland desert plains in center slope into the desert interior of the Arabian Peninsula

**Elevation extremes:**

*lowest point:* Arabian Sea 0 m

*highest point:* Jabal an Nabi Shu'ayb 3,760 m

**Natural resources:** petroleum, fish, rock salt, marble, small deposits of coal, gold, lead, nickel, and copper, fertile soil in west

**Land use:**

*arable land:* 3%

*permanent crops:* 0%

*permanent pastures:* 30%

*forests and woodland:* 4%

*other:* 63% (1993 est.)

**Irrigated land:** 3,600 sq km (1993 est.)

**Natural hazards:** sandstorms and dust storms in summer

**Environment - current issues:** very limited natural fresh water resources; inadequate supplies of potable water; overgrazing; soil erosion; desertification

**Environment - international agreements:**

*party to:* Biodiversity, Climate Change, Desertification, Endangered Species, Environmental Modification, Hazardous Wastes, Law of the Sea, Nuclear Test Ban, Ozone Layer Protection  
*signed, but not ratified:* none of the selected agreements

**Geography - note:** strategic location on Bab el Mandeb, the strait linking the Red Sea and the Gulf of Aden, one of world's most active shipping lanes

## People

**Population:** 17,479,206 (July 2000 est.)

**Age structure:**

*0-14 years:* 47% (male 4,220,621; female 4,076,902)

*15-64 years:* 49% (male 4,416,139; female 4,224,474)

*65 years and over:* 4% (male 275,590; female 265,480) (2000 est.)

**Population growth rate:** 3.36% (2000 est.)

**Birth rate:** 43.44 births/1,000 population (2000 est.)

**Death rate:** 9.86 deaths/1,000 population (2000 est.)

**Net migration rate:** 0 migrant(s)/1,000 population (2000 est.)

**Sex ratio:**

*at birth:* 1.05 male(s)/female

*under 15 years:* 1.04 male(s)/female

*15-64 years:* 1.05 male(s)/female

*65 years and over:* 1.04 male(s)/female

*total population:* 1.04 male(s)/female (2000 est.)

**Infant mortality rate:** 70.28 deaths/1,000 live births (2000 est.)

**Life expectancy at birth:**

*total population:* 59.83 years

*male:* 58.1 years

*female:* 61.64 years (2000 est.)

**Total fertility rate:** 7.05 children born/woman (2000 est.)

**Nationality:**

*noun:* Yemeni(s)

*adjective:* Yemeni

**Ethnic groups:** predominantly Arab; but also Afro-Arab, South Asians, Europeans

**Religions:** Muslim including Shaf'i (Sunni) and Zaydi (Shi'a), small numbers of Jewish, Christian, and Hindu

**Languages:** Arabic

**Literacy:**

*definition:* age 15 and over can read and write

*total population:* 38%

*male:* 53%

*female:* 26% (1990 est.)

## Government

**Country name:**

*conventional long form:* Republic of Yemen

*conventional short form:* Yemen

*local long form:* Al Jumhuriyah al Yamaniyah

*local short form:* Al Yaman

**Data code:** YM

**Government type:** republic

**Capital:** Sanaa

**Administrative divisions:** 17 governorates (muhafazat, singular - muhafazah); Abyan, 'Adan, Al Bayda', Al Hudaydah, Al Jawf, Al Mahrah, Al Mahwit, 'Ataq, Dhamar, Hadhramawt, Hajjah, Ibb, Lahij, Ma'rib, Sa'dah, San'a', Ta'izz

*note:* there may be three new governorates - the capital city of Sanaa, Amran, Dala'a

**Independence:** 22 May 1990, Republic of Yemen was established with the merger of the Yemen Arab Republic [Yemen (Sanaa) or North Yemen] and the Marxist-dominated People's Democratic Republic of Yemen [Yemen (Aden) or South Yemen]; previously North Yemen had become independent on 11 November 1918 (from the Ottoman Empire) and South Yemen had become independent on 30 November 1967 (from the UK)

**National holiday:** Proclamation of the Republic, 22 May (1990)

**Constitution:** 16 May 1991; amended 29 September 1994

**Legal system:** based on Islamic law, Turkish law, English common law, and local tribal customary law; does not accept compulsory ICJ jurisdiction

**Suffrage:** 18 years of age; universal

**Executive branch:**

*chief of state:* President Lt. Gen. Ali Abdallah SALIH (since 22 May 1990, the former president of North Yemen, assumed office upon the merger of North and South Yemen); Vice President Maj. Gen. Abd al-Rab Mansur al-HADI (since 3 October 1994)  
*head of government:* Prime Minister Dr. Abd al-Karim Ali al-IRYANI (since NA April 1998)

*cabinet:* Council of Ministers appointed by the president on the advice of the prime minister

*elections:* president elected by direct, popular vote for a five-year term; election last held 23 September 1999 (next to be held NA 2004); vice president appointed by the president; prime minister and deputy prime ministers appointed by the president

*election results:* Ali Abdallah SALIH elected president; percent of vote: Ali Abdallah SALIH 96.3%, Najeeb Qahtan AL-SHAABI 3.7%

**Legislative branch:** unicameral House of Representatives (301 seats; members elected by popular vote to serve four-year terms)

*elections:* last held 27 April 1997 (next to be held NA April 2001)

*election results:* percent of vote by party - NA; seats by party - GPC 189, Islah 52, Nasserite Unionist Party 3, National Arab Socialist Baath Party 2, independents 54, election pending 1

*note:* in May 1997, the president created a consultative council, sometimes referred to as the upper house of Parliament; its 59 members are all appointed by the president

**Judicial branch:** Supreme Court

**Political parties and leaders:** there are over 12 political parties active in Yemen, some of the more prominent are: General People's Congress or GPC [President Ali Abdallah SALIH]; Islamic Reform Grouping or Islah [Shaykh Abdallah bin Husayn al-AHMAR]; National Arab Socialist Baath Party [Dr. Qassim SALAAM]; Nasserite Unionist Party [Abdel Malik al-MAKHLAFI]; Yemeni Socialist Party or YSP [Ali Salih MYQBIJ]

*note:* President SALIH's General People's Congress or GPC won a landslide victory in the April 1997 legislative election and no longer governs in coalition with Shaykh Abdallah bin Husayn al-AHMAR's Islamic Reform Grouping or Islah - the two parties had been in coalition since the end of the civil war in 1994; the YSP, a loyal opposition party, boycotted the April 1997 legislative election

**International organization participation:** ACC, AFESD, AL, AMF, CAEU, CCC, ESCWA, FAO, G-77, IAEA, IBRD, ICAO, ICRM, IDA, IDB, IFAD, IFC, IFRCS, ILO, IMF, IMO, Intelsat, Interpol, IOC, IOM, ITU, NAM, OAS (observer), OIC, OPCW, UN, UNCTAD, UNESCO, UNIDO, UPU, WFTU, WHO, WIPO, WMO, WTO, WTrO (applicant)

**Diplomatic representation in the US:**

*chief of mission:* Ambassador Abd al-Wahhab Abdallah al-HAJRI

*chancery:* Suite 705, 2600 Virginia Avenue NW, Washington, DC 20037

*telephone:* [1] (202) 965-4760

*FAX:* [1] (202) 337-2017

**Diplomatic representation from the US:**

*chief of mission:* Ambassador Barbara K. BODINE  
*embassy:* Dhahr Himyar Zone, Sheraton Hotel District, Sanaa

*mailing address:* P. O. Box 22347, Sanaa

*telephone:* [967] (1) 238842

*FAX:* [967] (1) 251563

**Flag description:** three equal horizontal bands of red (top), white, and black; similar to the flag of Syria

## Yemen (continued)

which has two green stars and of Iraq which has three green stars (plus an Arabic inscription) in a horizontal line centered in the white band; also similar to the flag of Egypt which has a heraldic eagle centered in the white band

### Economy

**Economy - overview:** Yemen, one of the poorest countries in the Arab world, reported strong growth in the mid-1990s with the onset of oil production, but was harmed by low oil prices in 1998. Yemen has embarked on an IMF-supported structural adjustment program designed to modernize and streamline the economy, which has led to foreign debt relief and restructuring. Aided by higher oil prices in 1999, Yemen worked to maintain tight control over spending and implement additional components of the IMF program. The high population growth rate of 3.4% and internal political dissension complicate the government's task.

**GDP:** purchasing power parity - \$12.7 billion (1999 est.)

**GDP - real growth rate:** 4% (1999 est.)

**GDP - per capita:** purchasing power parity - \$750 (1999 est.)

**GDP - composition by sector:**

*agriculture:* 20%

*industry:* 42%

*services:* 38% (1998)

**Population below poverty line:** NA%

**Household income or consumption by percentage share:**

*lowest 10%:* 2.3%

*highest 10%:* 30.8% (1992)

**Inflation rate (consumer prices):** 10% (1999 est.)

**Labor force:** NA

**Labor force - by occupation:** most people are employed in agriculture and herding or as expatriate laborers; services, construction, industry, and commerce account for less than one-half of the labor force

**Unemployment rate:** 30% (1995 est.)

**Budget:**

*revenues:* \$1.8 billion

*expenditures:* \$1.95 billion, including capital expenditures of \$NA (1999 est.)

**Industries:** crude oil production and petroleum refining; small-scale production of cotton textiles and leather goods; food processing; handicrafts; small aluminum products factory; cement

**Industrial production growth rate:** NA%

**Electricity - production:** 2.24 billion kWh (1998)

**Electricity - production by source:**

*fossil fuel:* 100%

*hydro:* 0%

*nuclear:* 0%

*other:* 0% (1998)

**Electricity - consumption:** 2.083 billion kWh (1998)

**Electricity - exports:** 0 kWh (1998)

**Electricity - imports:** 0 kWh (1998)

**Agriculture - products:** grain, fruits, vegetables, qat (mildly narcotic shrub), coffee, cotton; dairy products, poultry, beef; fish

**Exports:** \$2 billion (f.o.b., 1999 est.)

**Exports - commodities:** crude oil, cotton, coffee, dried and salted fish

**Exports - partners:** China 31%, South Korea 25%, Thailand 22%, Japan 5% (1998 est.)

**Imports:** \$2.3 billion (f.o.b., 1999 est.)

**Imports - commodities:** food and live animals, machinery and equipment, manufactured goods

**Imports - partners:** US 9%, UAE 8%, France 8%, Italy 7%, Saudi Arabia 7% (1998 est.)

**Debt - external:** \$4.5 billion (1999)

**Economic aid - recipient:** \$176.1 million (1995)

**Currency:** Yemeni rial (YER) = 100 fils

**Exchange rates:** Yemeni rials (YER) per US\$1 - 159.70 (January 2000), 160.700 (first quarter 1999), 135.882 (1998), 129.281 (1997), 94.157 (1996), 40.839 (1995)

**Fiscal year:** calendar year

### Communications

**Telephones - main lines in use:** 188,000 (1998)

**Telephones - mobile cellular:** 8,250 (1995)

**Telephone system:** since unification in 1990, efforts have been made to create a national telecommunications network

*domestic:* the network consists of microwave radio relay, cable, and tropospheric scatter

*international:* satellite earth stations - 3 Intelsat (2 Indian Ocean and 1 Atlantic Ocean), 1 Intersputnik (Atlantic Ocean region), and 2 Arabsat; microwave radio relay to Saudi Arabia and Djibouti

**Radio broadcast stations:** AM 6, FM 1, shortwave 2 (1998)

**Radios:** 1.05 million (1997)

**Television broadcast stations:** 7 (plus several low-power repeaters) (1997)

**Televisions:** 470,000 (1997)

**Internet Service Providers (ISPs):** 1 (1999)

### Transportation

**Railways:** 0 km

**Highways:**

*total:* 67,000 km

*paved:* 7,700 km

*unpaved:* 59,300 km (1996 est.)

**Pipelines:** crude oil 644 km; petroleum products 32 km

**Ports and harbors:** Aden, Al Hudaydah, Al Mukalla, As Salif, Mocha, Nishtun

**Merchant marine:**

*total:* 3 ships (1,000 GRT or over) totaling 12,059 GRT/18,563 DWT

*ships by type:* cargo 1, petroleum tanker 2 (1999 est.)

**Airports:** 50 (1999 est.)

**Airports - with paved runways:**

*total:* 13

*over 3,047 m:* 2

*2,438 to 3,047 m:* 8

*1,524 to 2,437 m:* 1

*914 to 1,523 m:* 1

*under 914 m:* 1 (1999 est.)

**Airports - with unpaved runways:**

*total:* 37

*over 3,047 m:* 2

*2,438 to 3,047 m:* 9

*1,524 to 2,437 m:* 8

*914 to 1,523 m:* 13

*under 914 m:* 5 (1999 est.)

### Military

**Military branches:** Army, Navy, Air Force, Air Defense Forces, paramilitary (includes Police)

**Military manpower - military age:** 14 years of age

**Military manpower - availability:**

*males age 15-49:* 3,935,924 (2000 est.)

**Military manpower - fit for military service:**

*males age 15-49:* 2,209,412 (2000 est.)

**Military manpower - reaching military age annually:**

*males:* 234,375 (2000 est.)

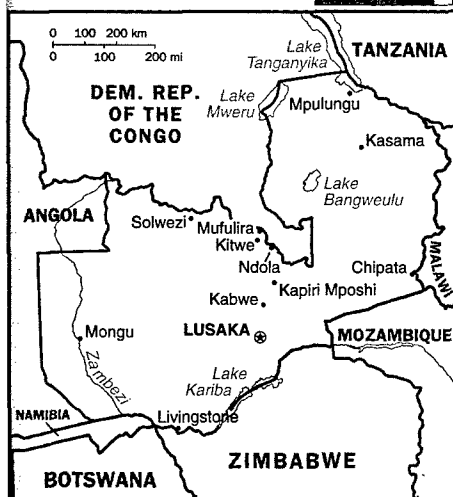
**Military expenditures - dollar figure:** \$414 million (FY99)

**Military expenditures - percent of GDP:** 7.6% (FY99)

### Transnational Issues

**Disputes - international:** a large section of boundary with Saudi Arabia is not defined

## Zambia



### Introduction

**Background:** The territory of Northern Rhodesia was administered by the South Africa Company from 1891 until takeover by the UK in 1923. During the 1920s and 1930s, advances in mining spurred development and immigration. The name was changed to Zambia upon independence in 1964. In the 1980s and 1990s, declining copper prices and a prolonged drought hurt the economy. Elections in 1991 brought an end to one-party rule, but the subsequent vote in 1996 saw blatant harassment of opposition parties.

### Geography

**Location:** Southern Africa, east of Angola  
**Geographic coordinates:** 15 00 S, 30 00 E  
**Map references:** Africa  
**Area:**  
 total: 752,614 sq km  
 land: 740,724 sq km  
 water: 11,890 sq km  
**Area - comparative:** slightly larger than Texas  
**Land boundaries:**  
 total: 5,664 km  
 border countries: Angola 1,110 km, Democratic Republic of the Congo 1,930 km, Malawi 837 km, Mozambique 419 km, Namibia 233 km, Tanzania 338 km, Zimbabwe 797 km  
**Coastline:** 0 km (landlocked)  
**Maritime claims:** none (landlocked)  
**Climate:** tropical; modified by altitude; rainy season (October to April)  
**Terrain:** mostly high plateau with some hills and mountains  
**Elevation extremes:**  
 lowest point: Zambezi river 329 m  
 highest point: unnamed location in Mafinga Hills 2,301 m  
**Natural resources:** copper, cobalt, zinc, lead, coal, emeralds, gold, silver, uranium, hydropower

### Land use:

arable land: 7%  
 permanent crops: 0%  
 permanent pastures: 40%  
 forests and woodland: 39%  
 other: 14% (1993 est.)

**Irrigated land:** 460 sq km (1993 est.)

**Natural hazards:** tropical storms (November to April)

**Environment - current issues:** air pollution and resulting acid rain in the mineral extraction and refining region; poaching seriously threatens rhinoceros and elephant populations; deforestation; soil erosion; desertification; lack of adequate water treatment presents human health risks

### Environment - international agreements:

party to: Biodiversity, Climate Change, Desertification, Endangered Species, Hazardous Wastes, Law of the Sea, Nuclear Test Ban, Ozone Layer Protection, Wetlands  
 signed, but not ratified: Climate Change-Kyoto Protocol

**Geography - note:** landlocked

### People

**Population:** 9,582,418

**note:** estimates for this country explicitly take into account the effects of excess mortality due to AIDS; this can result in lower life expectancy, higher infant mortality and death rates, lower population and growth rates, and changes in the distribution of population by age and sex than would otherwise be expected (July 2000 est.)

### Age structure:

0-14 years: 48% (male 2,290,559; female 2,270,945)  
 15-64 years: 50% (male 2,369,317; female 2,413,070)

65 years and over: 2% (male 105,443; female 133,084) (2000 est.)

**Population growth rate:** 1.95% (2000 est.)

**Birth rate:** 41.9 births/1,000 population (2000 est.)

**Death rate:** 22.08 deaths/1,000 population (2000 est.)

**Net migration rate:** -0.33 migrant(s)/1,000 population (2000 est.)

### Sex ratio:

at birth: 1.03 male(s)/female

under 15 years: 1.01 male(s)/female

15-64 years: 0.98 male(s)/female

65 years and over: 0.79 male(s)/female

total population: 0.99 male(s)/female (2000 est.)

**Infant mortality rate:** 92.38 deaths/1,000 live births (2000 est.)

### Life expectancy at birth:

total population: 37.24 years

male: 37.08 years

female: 37.41 years (2000 est.)

**Total fertility rate:** 5.62 children born/woman (2000 est.)

### Nationality:

noun: Zambian(s)

adjective: Zambian

**Ethnic groups:** African 98.7%, European 1.1%, other 0.2%

**Religions:** Christian 50%-75%, Muslim and Hindu 24%-49%, indigenous beliefs 1%

**Languages:** English (official), major vernaculars - Bemba, Kaonda, Lozi, Lunda, Luvale, Nyanja, Tonga, and about 70 other indigenous languages

### Literacy:

definition: age 15 and over can read and write English

total population: 78.2%

male: 85.6%

female: 71.3% (1995 est.)

### Government

#### Country name:

conventional long form: Republic of Zambia

conventional short form: Zambia

former: Northern Rhodesia

**Data code:** ZA

**Government type:** republic

**Capital:** Lusaka

**Administrative divisions:** 9 provinces; Central, Copperbelt, Eastern, Luapula, Lusaka, Northern, North-Western, Southern, Western

**Independence:** 24 October 1964 (from UK)

**National holiday:** Independence Day, 24 October (1964)

**Constitution:** 2 August 1991

**Legal system:** based on English common law and customary law; judicial review of legislative acts in an ad hoc constitutional council; has not accepted compulsory ICJ jurisdiction

**Suffrage:** 18 years of age; universal

#### Executive branch:

**chief of state:** President Frederick CHILUBA (since 2 November 1991); Vice President Christon TEMBO (since 2 December 1997); note - the president is both the chief of state and head of government  
**head of government:** President Frederick CHILUBA (since 2 November 1991); Vice President Christon TEMBO (since 2 December 1997); note - the president is both the chief of state and head of government

**cabinet:** Cabinet appointed by the president from among the members of the National Assembly  
**elections:** president elected by popular vote for a five-year term; election last held 18 November 1996 (next to be held NA October 2001); vice president appointed by the president

**election results:** Frederick CHILUBA reelected president; percent of vote - Frederick CHILUBA 72.5%, Dean MUNGO'MBA 12.6%, Humphrey MULEMBA 7%, Akashambatwa LEWANIKA 4.7%, Chama CHAKOMBOKA 3.2%

**Legislative branch:** unicameral National Assembly (150 seats; members are elected by popular vote to serve five-year terms)

**elections:** last held 18 November 1996 (next to be held NA October 2001)

**election results:** percent of vote by party - NA; seats by party - MMD 131, NP 5, Zedeco 2, AZ 2, independents 10

## Zambia (continued)

**Judicial branch:** Supreme Court, justices are appointed by the president

**Political parties and leaders:** Agenda for Zambia or AZ [Akashambatwa LEWANIKA]; Labor Party or LP [Chibiza MFUNI]; Liberal Progressive Front or LPF [Roger CHONGWE, president]; Movement for Democratic Process or MDP [Chama CHAKOM BOKA]; Movement for Multiparty Democracy or MMD [Frederick CHILUBA]; National Party or NP [Daniel LISULO]; United National Independence Party or UNIP [Kenneth KAUNDA]; United Party for National Development or UPND [Anderson MAZOKA]; Zambia Alliance for Progress or ZAP [Ben KAPILA]; Zambia Democratic Congress or Zadeco [Azwell BANDA]

**International organization participation:** ACP, AfDB, C, CCC, ECA, FAO, G-19, G-77, IAEA, IBRD, ICAO, ICFTU, ICRM, IDA, IFAD, IFC, IFRCS, ILO, IMF, Intelsat, Interpol, IOC, IOM, ITU, MONUC, NAM, OAU, OPCW, SADC, UN, UNAMSIL, UNCTAD, UNESCO, UNIDO, UNMIK, UPU, WCL, WHO, WIPO, WMO, WTO, WTrO

**Diplomatic representation in the US:**

*chief of mission:* Ambassador Dunstan Weston KAMANA

*chancery:* 2419 Massachusetts Avenue NW, Washington, DC 20008

*telephone:* [1] (202) 265-9717 through 9719

*FAX:* [1] (202) 332-0826

**Diplomatic representation from the US:**

*chief of mission:* Ambassador David DUNN

*embassy:* corner of Independence and United Nations Avenues

*mailing address:* P. O. Box 31617, Lusaka

*telephone:* [260] (1) 250-955, 252-230

*FAX:* [260] (1) 252-225

**Flag description:** green with a panel of three vertical bands of red (hoist side), black, and orange below a soaring orange eagle, on the outer edge of the flag

## Economy

**Economy - overview:** Despite progress in privatization and budgetary reform, Zambia's economy has a long way to go. The recent privatization of the huge government-owned Zambia Consolidated Copper Mines (ZCCM) should greatly improve Zambia's prospects for international debt relief, as the government will no longer have to cover the mammoth losses generated by that sector. Inflation and unemployment rates remain high, however.

**GDP:** purchasing power parity - \$8.5 billion (1999 est.)

**GDP - real growth rate:** 1.5% (1999 est.)

**GDP - per capita:** purchasing power parity - \$880 (1999 est.)

**GDP - composition by sector:**

*agriculture:* 20.6%

*industry:* 30.6%

*services:* 48.8% (1998 est.)

**Population below poverty line:** 86% (1993 est.)

**Household income or consumption by percentage share:**

*lowest 10%:* 1.5%

*highest 10%:* 31.3% (1993)

**Inflation rate (consumer prices):** 27.4% (1999 est.)

**Labor force:** 3.4 million

**Labor force - by occupation:** agriculture 85%, industry 6%, services 9%

**Unemployment rate:** 25% (1998)

**Budget:**

*revenues:* \$606 million

*expenditures:* \$547 million, including capital expenditures of \$61 million (1998 est.)

**Industries:** copper mining and processing, construction, foodstuffs, beverages, chemicals, textiles, fertilizer

**Industrial production growth rate:** -4% (1998)

**Electricity - production:** 8.16 billion kWh (1998)

**Electricity - production by source:**

*fossil fuel:* 0.49%

*hydro:* 99.51%

*nuclear:* 0%

*other:* 0% (1998)

**Electricity - consumption:** 6.419 billion kWh (1998)

**Electricity - exports:** 1.2 billion kWh (1998)

**Electricity - imports:** 30 million kWh (1998)

**Agriculture - products:** corn, sorghum, rice, peanuts, sunflower seed, tobacco, cotton, sugarcane, cassava (tapioca); cattle, goats, pigs, poultry, beef, pork, poultry, milk, eggs, hides; coffee

**Exports:** \$900 million (f.o.b., 1999 est.)

**Exports - commodities:** copper, cobalt, electricity, tobacco

**Exports - partners:** Japan, Saudi Arabia, India, Thailand, South Africa, US, Malaysia (1997)

**Imports:** \$1.15 billion (f.o.b., 1999 est.)

**Imports - commodities:** machinery, transportation equipment, foodstuffs, fuels, petroleum products, electricity, fertilizer

**Imports - partners:** South Africa 48%, Saudi Arabia, UK, Zimbabwe (1997)

**Debt - external:** \$6.7 billion (1998 est.)

**Economic aid - recipient:** \$1.99 billion (1995)

**Currency:** 1 Zambian kwacha (ZK) = 100 ngwee

**Exchange rates:** Zambian kwacha (ZK) per US\$1 - 2,661.82 (January 2000), 2,388.02 (1999), 1,862.07 (1998), 1,314.50 (1997), 1,207.90 (1996), 864.12 (1995)

**Fiscal year:** calendar year

## Communications

**Telephones - main lines in use:** 77,935 (in addition there are about 40,000 fixed telephones in wireless local loop connections) (1997)

**Telephones - mobile cellular:** 6,000 (1998)

**Telephone system:** facilities are among the best in Sub-Saharan Africa

*domestic:* high-capacity microwave radio relay connects most larger towns and cities; several cellular telephone services in operation; Internet service is widely available; very small aperture terminal (VSAT) networks are operated by private firms

*international:* satellite earth stations - 2 Intelsat (1 Indian Ocean and 1 Atlantic Ocean)

**Radio broadcast stations:** AM 19, FM 5, shortwave 4 (1998)

**Radios:** 1.03 million (1997)

**Television broadcast stations:** 9 (1997)

**Televisions:** 277,000 (1997)

**Internet Service Providers (ISPs):** 3 (1999)

## Transportation

**Railways:**

*total:* 2,164 km (1995)

*narrow gauge:* 2,164 km 1.067-m gauge (13 km double track)

*note:* the total includes 891 km of the Tanzania-Zambia Railway Authority (TAZARA), which operates 1,860 km of 1.067-m narrow gauge track between Dar es Salaam and Kapiri Mposhi where it connects to the Zambia Railways system; TAZARA is not a part of Zambia Railways

**Highways:**

*total:* 66,781 km

*paved:* NA km

*unpaved:* NA km (1997 est.)

**Waterways:** 2,250 km, including Zambezi and Luapula rivers, Lake Tanganyika

**Pipelines:** crude oil 1,724 km

**Ports and harbors:** Mpulungu

**Airports:** 112 (1999 est.)

**Airports - with paved runways:**

*total:* 12

*over 3,047 m:* 1

*2,438 to 3,047 m:* 3

*1,524 to 2,437 m:* 5

*914 to 1,523 m:* 2

*under 914 m:* 1 (1999 est.)

**Airports - with unpaved runways:**

*total:* 100

*2,438 to 3,047 m:* 1

*1,524 to 2,437 m:* 2

*914 to 1,523 m:* 67

*under 914 m:* 30 (1999 est.)

## Military

**Military branches:** Army, Air Force, National Service, police

**Military manpower - availability:**

*males age 15-49:* 2,179,563 (2000 est.)

**Military manpower - fit for military service:**

*males age 15-49:* 1,157,479 (2000 est.)

**Military expenditures - dollar figure:** \$76 million (FY97)

**Military expenditures - percent of GDP:** 1.8% (FY97)

## Transnational Issues

**Illicit drugs:** transshipment point for methaqualone, heroin, and cocaine bound for Southern Africa and Europe; regional money-laundering center





## Introduction

**Background:** The UK annexed Southern Rhodesia from the South Africa Company in 1923. A 1961 constitution was formulated to keep whites in power. In 1965 the government unilaterally declared its independence, but the UK did not recognize the act and demanded voting rights for the black African majority in the country (then called Rhodesia). UN sanctions and a guerrilla uprising finally led to free elections in 1979 and independence (as Zimbabwe) in 1980. Robert MUGABE, the nation's first prime minister, has been the country's only ruler (as president since 1987) and has dominated the country's political system since independence.

## Geography

**Location:** Southern Africa, between South Africa and Zambia

**Geographic coordinates:** 20 00 S, 30 00 E

**Map references:** Africa

### Area:

*total:* 390,580 sq km

*land:* 386,670 sq km

*water:* 3,910 sq km

**Area - comparative:** slightly larger than Montana

### Land boundaries:

*total:* 3,066 km

**border countries:** Botswana 813 km, Mozambique 1,231 km, South Africa 225 km, Zambia 797 km

**Coastline:** 0 km (landlocked)

**Maritime claims:** none (landlocked)

**Climate:** tropical; moderated by altitude; rainy season (November to March)

**Terrain:** mostly high plateau with higher central plateau (high veld); mountains in east

### Elevation extremes:

*lowest point:* junction of the Runde and Save rivers 162 m

*highest point:* Inyangani 2,592 m

**Natural resources:** coal, chromium ore, asbestos, gold, nickel, copper, iron ore, vanadium, lithium, tin, platinum group metals

### Land use:

*arable land:* 7%

*permanent crops:* 0%

*permanent pastures:* 13%

*forests and woodland:* 23%

*other:* 57% (1993 est.)

**Irrigated land:** 1,930 sq km (1993 est.)

**Natural hazards:** recurring droughts; floods and severe storms are rare

**Environment - current issues:** deforestation; soil erosion; land degradation; air and water pollution; the black rhinoceros herd - once the largest concentration of the species in the world - has been significantly reduced by poaching

### Environment - international agreements:

*party to:* Biodiversity, Climate Change, Desertification, Endangered Species, Law of the Sea, Ozone Layer Protection

*signed, but not ratified:* none of the selected agreements

**Geography - note:** landlocked

## People

**Population:** 11,342,521

*note:* estimates for this country explicitly take into account the effects of excess mortality due to AIDS; this can result in lower life expectancy, higher infant mortality and death rates, lower population and growth rates, and changes in the distribution of population by age and sex than would otherwise be expected (July 2000 est.)

### Age structure:

*0-14 years:* 39.64% (male 2,274,128; female 2,222,277)

*15-64 years:* 56.82% (male 3,251,860; female 3,192,888)

*65 years and over:* 3.54% (male 204,028; female 197,340) (2000 est.)

**Population growth rate:** 0.26% (2000 est.)

**Birth rate:** 25 births/1,000 population (2000 est.)

**Death rate:** 22.43 deaths/1,000 population (2000 est.)

**Net migration rate:** 0 migrant(s)/1,000 population (2000 est.)

*note:* there is a small but steady flow of Zimbabweans into South Africa in search of better paid employment

### Sex ratio:

*at birth:* 1.03 male(s)/female

*under 15 years:* 1.02 male(s)/female

*15-64 years:* 1.02 male(s)/female

*65 years and over:* 1.03 male(s)/female

*total population:* 1.02 male(s)/female (2000 est.)

**Infant mortality rate:** 62.25 deaths/1,000 live births (2000 est.)

### Life expectancy at birth:

*total population:* 37.78 years

*male:* 39.18 years

*female:* 36.34 years (2000 est.)

**Total fertility rate:** 3.34 children born/woman (2000 est.)

### Nationality:

*noun:* Zimbabwean(s)

*adjective:* Zimbabwean

**Ethnic groups:** African 98% (Shona 71%, Ndebele 16%, other 11%), white 1%, mixed and Asian 1%

**Religions:** syncretic (part Christian, part indigenous beliefs) 50%, Christian 25%, indigenous beliefs 24%, Muslim and other 1%

**Languages:** English (official), Shona, Sindebele (the language of the Ndebele, sometimes called Ndebele), numerous but minor tribal dialects

### Literacy:

*definition:* age 15 and over can read and write English

*total population:* 85%

*male:* 90%

*female:* 80% (1995 est.)

## Government

### Country name:

*conventional long form:* Republic of Zimbabwe

*conventional short form:* Zimbabwe

*former:* Southern Rhodesia, Rhodesia

**Data code:** ZI

**Government type:** parliamentary democracy

**Capital:** Harare

**Administrative divisions:** 8 provinces and 2 cities\* with provincial status; Bulawayo\*, Harare\*, Manicaland, Mashonaland Central, Mashonaland East, Mashonaland West, Masvingo, Matabeleland North, Matabeleland South, Midlands

**Independence:** 18 April 1980 (from UK)

**National holiday:** Independence Day, 18 April (1980)

**Constitution:** 21 December 1979

**Legal system:** mixture of Roman-Dutch and English common law

**Suffrage:** 18 years of age; universal

### Executive branch:

*chief of state:* Executive President Robert Gabriel MUGABE (since 31 December 1987); Co-Vice Presidents Simon Vengai MUZENDA (since 31 December 1987) and Joseph MSIKA (since 23 December 1999); *note* - the president is both the chief of state and head of government  
*head of government:* Executive President Robert Gabriel MUGABE (since 31 December 1987); Co-Vice Presidents Simon Vengai MUZENDA (since 31 December 1987) and Joseph MSIKA (since 23 December 1999); *note* - the president is both the chief of state and head of government  
*cabinet:* Cabinet appointed by the president; responsible to the House of Assembly  
*elections:* president nominated by the House of Assembly for a six-year term (if more than one nomination, an electoral college consisting of members of the House of Assembly elects the president); election last held 16-17 March 1996 (next to be held NA March 2002); co-vice presidents appointed by the president

## Zimbabwe (continued)

**election results:** Robert Gabriel MUGABE reelected president; percent of electoral college vote - Robert Gabriel MUGABE 92.7%, Abel MUZOREWA 4.8%; Ndabaningi SITHOLE 2.4%

**Legislative branch:** unicameral parliament, called House of Assembly (150 seats - 120 elected by popular vote for six-year terms, 12 nominated by the president, 10 occupied by traditional chiefs chosen by their peers, and 8 occupied by provincial governors) **elections:** last held 8-9 April 1995 (next to be held 24-25 June 2000)

**election results:** percent of vote by party - NA; seats by party - ZANU-PF 117, ZANU-NDONGA 2, independent 1

**Judicial branch:** Supreme Court

**Political parties and leaders:** Democratic Party or DP [Emmanuel MAGOCHU]; Forum Party of Zimbabwe [Enock DUMBUTSHENA]; Movement for Democratic Change or MOC [Morgan TSVANGIRAYI]; Popular Democratic Front or PDF [Austin CHAKAODZA]; United Parties [Abel MUZOREWA]; Zimbabwe African National Union-NDONGA or ZANU-NDONGA [Ndabaningi SITHOLE]; Zimbabwe African National Union-Patriotic Front or ZANU-PF [Robert MUGABE]; Zimbabwe Unity Movement or ZUM [Edgar TEKERE]

**Political pressure groups and leaders:** National Constitutional Assembly or NCA

**International organization participation:** ACP, AfDB, C, CCC, ECA, FAO, G-15, G-77, IAEA, IBRD, ICAO, ICFTU, ICRM, IDA, IFAD, IFC, IFRCs, ILO, IMF, Intelsat, Interpol, IOC, IOM (observer), ISO, ITU, NAM, OAU, OPCW, PCA, SADC, UN, UNCTAD, UNESCO, UNIDO, UNMIK, UNTAET, UPU, WCL, WFTU, WHO, WIPO, WMO, WTO, WTrO

**Diplomatic representation in the US:**

**chief of mission:** Ambassador Simbi Veke MUBAKO  
**chancery:** 1608 New Hampshire Avenue NW, Washington, DC 20009

**telephone:** [1] (202) 332-7100

**FAX:** [1] (202) 483-9326

**Diplomatic representation from the US:**

**chief of mission:** Ambassador Thomas McDONALD  
**embassy:** 172 Herbert Chitepo Avenue, Harare

**mailing address:** P. O. Box 3340, Harare

**telephone:** [263] (4) 794521

**FAX:** [263] (4) 796488

**Flag description:** seven equal horizontal bands of green, yellow, red, black, red, yellow, and green with a white isosceles triangle edged in black with its base on the hoist side; a yellow Zimbabwe bird is superimposed on a red five-pointed star in the center of the triangle

## Economy

**Economy - overview:** The government of Zimbabwe faces a wide variety of difficult economic problems as it struggles to consolidate earlier progress in developing a market-oriented economy. Its involvement in the war in the Democratic Republic of the Congo, for example, has already drained hundreds of millions of dollars from the economy.

Badly needed support from the IMF suffers delays in part because of the country's failure to meet budgetary goals. Inflation rose from an annual rate of 32% in 1998 to 59% in 1999. The economy is being steadily weakened by AIDS; Zimbabwe has the highest rate of infection in the world. Per capita GDP, which is twice the average of the poorer sub-Saharan nations, will increase little if any in the near-term, and Zimbabwe will suffer continued frustrations in developing its agricultural and mineral resources.

**GDP:** purchasing power parity - \$26.5 billion (1999 est.)

**GDP - real growth rate:** 0% (1999 est.)

**GDP - per capita:** purchasing power parity - \$2,400 (1999 est.)

**GDP - composition by sector:**

*agriculture:* 28%

*industry:* 32%

*services:* 40% (1997 est.)

**Population below poverty line:** 60% (1999 est.)

**Household income or consumption by percentage share:**

*lowest 10%:* 1.8%

*highest 10%:* 46.9% (1990)

**Inflation rate (consumer prices):** 59% (1999 est.)

**Labor force:** 5 million (1997 est.)

**Labor force - by occupation:** agriculture 66%, services 24%, industry 10% (1996 est.)

**Unemployment rate:** 50% (1999 est.)

**Budget:**

*revenues:* \$2.5 billion

*expenditures:* \$2.9 billion, including capital expenditures of \$279 million (FY96/97 est.)

**Industries:** mining (coal, gold, copper, nickel, tin, clay, numerous metallic and nonmetallic ores), steel, wood products, cement, chemicals, fertilizer, clothing and footwear, foodstuffs, beverages

**Industrial production growth rate:** NA%

**Electricity - production:** 6.97 billion kWh (1998)

**Electricity - production by source:**

*fossil fuel:* 78.19%

*hydro:* 21.81%

*nuclear:* 0%

*other:* 0% (1998)

**Electricity - consumption:** 8.403 billion kWh (1998)

**Electricity - exports:** 0 kWh (1998)

**Electricity - imports:** 1.921 billion kWh (1998)

**Agriculture - products:** corn, cotton, tobacco, wheat, coffee, sugarcane, peanuts; cattle, sheep, goats, pigs

**Exports:** \$2 billion (f.o.b., 1999 est.)

**Exports - commodities:** tobacco 23%, gold 14%, ferroalloys 7%, cotton 6% (1997 est.)

**Exports - partners:** South Africa 12%, UK 11%, Germany 8%, Japan 6%, US 6% (1997 est.)

**Imports:** \$2 billion (f.o.b., 1998 est.)

**Imports - commodities:** machinery and transport equipment 39%, other manufactures 18%, chemicals 15%, fuels 10% (1997 est.)

**Imports - partners:** South Africa 37%, UK 7%, US 6%, Japan 6%, Germany 5% (1997 est.)

**Debt - external:** \$5 billion (1998)

**Economic aid - recipient:** \$437.6 million (1995)

**Currency:** 1 Zimbabwean dollar (Z\$) = 100 cents

**Exchange rates:** Zimbabwean dollars (Z\$) per US\$1 - 38.1679 (January 2000), 38.3142 (1999), 21.4133 (1998), 11.8906 (1997), 9.9206 (1996), 8.6580 (1995)

**Fiscal year:** 1 July - 30 June

## Communications

**Telephones - main lines in use:** 212,000 (in addition there are about 20,000 fixed telephones in wireless local loop connections) (1997)

**Telephones - mobile cellular:** 70,000 (1999)

**Telephone system:** system was once one of the best in Africa, but now suffers from poor maintenance; more than 100,000 outstanding requests for connection despite an equally large number of installed but unused main lines

*domestic:* consists of microwave radio relay links, open-wire lines, radiotelephone communication stations, fixed wireless local loop installations, and a substantial mobile cellular network; Internet connection is available in Harare and planned for all major towns and for some of the smaller ones  
*international:* satellite earth stations - 2 Intelsat; two international digital gateway exchanges (in Harare and Gweru)

**Radio broadcast stations:** AM 7, FM 20 (plus 17 repeater stations), shortwave 1 (1998)

**Radios:** 1.14 million (1997)

**Television broadcast stations:** 16 (1997)

**Televisions:** 370,000 (1997)

**Internet Service Providers (ISPs):** 10 (1999)

## Transportation

**Railways:**

*total:* 2,759 km (1995)

*narrow gauge:* 2,759 km 1.067-m gauge (313 km electrified; 42 km double track) (1995 est.)

**Highways:**

*total:* 18,338 km

*paved:* 8,692 km

*unpaved:* 9,646 km (1996 est.)

**Waterways:** the Mazoe and Zambezi rivers are used for transporting chrome ore from Harare to Mozambique

**Pipelines:** petroleum products 212 km

**Ports and harbors:** Binga, Kariba

**Airports:** 459 (1999 est.)

**Airports - with paved runways:**

*total:* 18

*over 3,047 m:* 3

*2,438 to 3,047 m:* 2

*1,524 to 2,437 m:* 4

*914 to 1,523 m:* 9 (1999 est.)

**Airports - with unpaved runways:**

*total:* 441

*1,524 to 2,437 m:* 4

*914 to 1,523 m:* 217

*under 914 m:* 220 (1999 est.)

## Military

**Military branches:** Zimbabwe National Army, Air Force of Zimbabwe, Zimbabwe Republic Police (includes Police Support Unit, Paramilitary Police)

**Military manpower - availability:**

*males age 15-49:* 2,924,630 (2000 est.)

**Military manpower - fit for military service:**

*males age 15-49:* 1,814,168 (2000 est.)

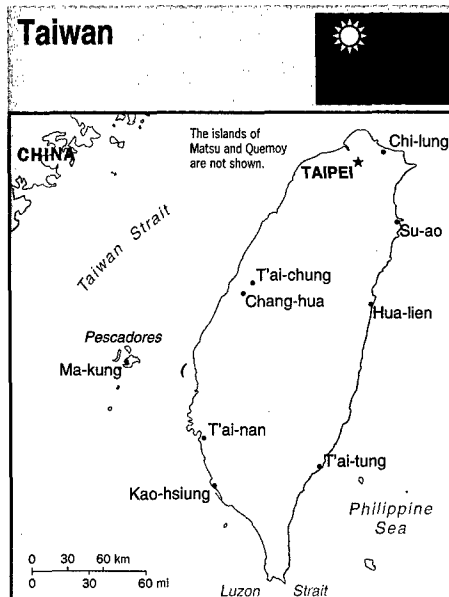
**Military expenditures - dollar figure:** \$127 million (FY99/00)

**Military expenditures - percent of GDP:** 3.1% (FY99/00)

## Transnational Issues

**Illicit drugs:** significant transit point for African cannabis and South Asian heroin, mandrax, and methamphetamines destined for the South African and European markets

## Taiwan



## Introduction

**Background:** In 1895, military defeat forced China to cede Taiwan to Japan, however it reverted to Chinese control after World War II. Following the communist victory on the mainland in 1949, 2 million Nationalists fled to Taiwan and established a government that over five decades has gradually democratized and incorporated the native population within its structure. Throughout this period, the island has prospered to become one of East Asia's economic "Tigers." The dominant political issue continues to be the relationship between Taiwan and China and the question of eventual reunification.

## Geography

**Location:** Eastern Asia, islands bordering the East China Sea, Philippine Sea, South China Sea, and Taiwan Strait, north of the Philippines, off the southeastern coast of China

**Geographic coordinates:** 23 30 N, 121 00 E

**Map references:** Southeast Asia

**Area:**

*total:* 35,980 sq km

*land:* 32,260 sq km

*water:* 3,720 sq km

*note:* includes the Pescadores, Matsu, and Quemoy

**Area - comparative:** slightly smaller than Maryland and Delaware combined

**Land boundaries:** 0 km

**Coastline:** 1,566.3 km

**Maritime claims:**

*exclusive economic zone:* 200 nm

*territorial sea:* 12 nm

**Climate:** tropical; marine; rainy season during southwest monsoon (June to August); cloudiness is persistent and extensive all year

**Terrain:** eastern two-thirds mostly rugged mountains; flat to gently rolling plains in west

**Elevation extremes:**

*lowest point:* South China Sea 0 m

*highest point:* Yu Shan 3,997 m

**Natural resources:** small deposits of coal, natural gas, limestone, marble, and asbestos

**Land use:**

*arable land:* 24%

*permanent crops:* 1%

*permanent pastures:* 5%

*forests and woodland:* 55%

*other:* 15%

**Irrigated land:** NA sq km

**Natural hazards:** earthquakes and typhoons

**Environment - current issues:** air pollution; water pollution from industrial emissions, raw sewage; contamination of drinking water supplies; trade in endangered species; low-level radioactive waste disposal

**Environment - international agreements:**

*party to:* none of the selected agreements

*signed, but not ratified:* none of the selected agreements

## People

**Population:** 22,191,087 (July 2000 est.)

**Age structure:**

*0-14 years:* 22% (male 2,485,421; female 2,292,901)

*15-64 years:* 70% (male 7,869,939; female

7,629,195)

*65 years and over:* 8% (male 1,013,074; female

900,557) (2000 est.)

**Population growth rate:** 0.81% (2000 est.)

**Birth rate:** 14.42 births/1,000 population (2000 est.)

**Death rate:** 5.91 deaths/1,000 population (2000 est.)

**Net migration rate:** -0.38 migrant(s)/1,000 population (2000 est.)

**Sex ratio:**

*at birth:* 1.08 male(s)/female

*under 15 years:* 1.08 male(s)/female

*15-64 years:* 1.03 male(s)/female

*65 years and over:* 1.12 male(s)/female

*total population:* 1.05 male(s)/female (2000 est.)

**Infant mortality rate:** 7.06 deaths/1,000 live births (2000 est.)

**Life expectancy at birth:**

*total population:* 76.35 years

*male:* 73.62 years

*female:* 79.32 years (2000 est.)

**Total fertility rate:** 1.76 children born/woman (2000 est.)

**Nationality:**

*noun:* Chinese (singular and plural)

*adjective:* Chinese

**Ethnic groups:** Taiwanese (including Hakka) 84%, mainland Chinese 14%, aborigine 2%

**Religions:** mixture of Buddhist, Confucian, and Taoist 93%, Christian 4.5%, other 2.5%

**Languages:** Mandarin Chinese (official), Taiwanese (Min), Hakka dialects

## Taiwan (continued)

### Literacy:

*definition:* age 15 and over can read and write  
*total population:* 86% (1980 est.); note - literacy for the total population has reportedly increased to 94% (1998 est.)  
*male:* 93% (1980 est.)  
*female:* 79% (1980 est.)

## Government

### Country name:

*conventional long form:* none  
*conventional short form:* Taiwan  
*local long form:* none  
*local short form:* T'ai-wan

### Data code:

**Government type:** multiparty democratic regime headed by popularly elected president

### Capital:

**Administrative divisions:** since in the past the authorities claimed to be the government of all China, the central administrative divisions include the provinces of Fu-chien (some 20 offshore islands of Fujian Province including Quemoy and Matsu) and Taiwan (the island of Taiwan and the Pescadores islands); note - the more commonly referenced administrative divisions are those of Taiwan Province - 16 counties (hsien, singular and plural), 5 municipalities\* (shih, singular and plural), and 2 special municipalities\*\* (chuan-shih, singular and plural); Chang-hua, Chia-i, Chia-i\*, Chi-lung\*, Hsin-chu, Hsin-chu\*, Hua-lien, I-lan, Kao-hsiung, Kao-hsiung\*, Miao-li, Nan-t'ou, P'eng-hu, P'ing-tung, T'ai-chung, T'ai-chung\*, T'ai-nan, T'ai-nan\*, T'ai-pei, T'ai-pei\*\*, T'ai-tung, T'ao-yuan, and Yun-lin; the provincial capital is at Chung-hsing-hsin-ts'un  
*note:* Taiwan uses the Wade-Giles system for romanization

**National holiday:** National Day, 10 October (1911) (Anniversary of the Chinese Revolution)

**Constitution:** 1 January 1947, amended in 1992, 1994, and 1997

**Legal system:** based on civil law system; accepts compulsory ICJ jurisdiction, with reservations

**Suffrage:** 20 years of age; universal

### Executive branch:

*note:* President-elect CHEN Shui-bian is scheduled to take office on 20 May 2000

**chief of state:** President LEE Teng-hui (succeeded to the presidency following the death of President CHIANG Ching-kuo 13 January 1988, elected by the National Assembly 21 March 1990, elected by popular vote in the first-ever direct elections for president 23 March 1996); Vice President LIEN Chan (since 20 May 1996)

**head of government:** Premier (President of the Executive Yuan) VINCENT SIEW (since 1 September 1997) and Vice Premier (Vice President of the Executive Yuan) LIU Chao-shuan (since 10 December 1997)

**cabinet:** Executive Yuan appointed by the president  
**elections:** president and vice president elected on the same ticket by popular vote for four-year terms;

election last held 18 March 2000 (next to be held NA March 2004); premier appointed by the president; vice premiers appointed by the president on the recommendation of the premier

**election results:** CHEN Shui-bian elected president; percent of vote - CHEN Shui-bian (DPP) 39.3%, James SOONG (independent) 36.84%, LIEN Chan (KMT) 23.1%, HSU Hsin-liang (independent) .63%, LEE Ao (CNP) .13%

**Legislative branch:** unicameral Legislative Yuan (225 seats - 168 elected by popular vote, 41 elected on the basis of the proportion of nationwide votes received by participating political parties, eight elected from overseas Chinese constituencies on the basis of the proportion of nationwide votes received by participating political parties, eight elected by popular vote among the aboriginal populations; members serve three-year terms) and unicameral National Assembly (334 seats; members elected by popular vote to serve four-year terms)

**elections:** Legislative Yuan - last held 5 December 1998 (next to be held NA December 2001); National Assembly - last held 23 March 1996 (next to be held NA 2000)

**election results:** Legislative Yuan - percent of vote by party - KMT 46%, DPP 29%, CNP 7%, independents 10%, other parties 8%; seats by party - KMT 123, DPP 70, CNP 11, independents 15, other parties 6; National Assembly - percent of vote by party - KMT 55%, DPP 30%, CNP 14%, other 1%; seats by party - KMT 183, DPP 99, CNP 46, other 6

**Judicial branch:** Judicial Yuan, justices appointed by the president with the consent of the National Assembly

**Political parties and leaders:** Chinese New Party or CNP [CHOU Yang-sun]; Democratic Progressive Party or DPP [LIN Yi-hsiung, chairman]; Kuomintang or KMT (Nationalist Party) [LIEN Chan, acting chairman]; Taiwan Independence Party or TAIP [CHENG Pang-chen]; other minor parties

**Political pressure groups and leaders:** Taiwan independence movement, various business and environmental groups

*note:* debate on Taiwan independence has become acceptable within the mainstream of domestic politics on Taiwan; political liberalization and the increased representation of opposition parties in Taiwan's legislature have opened public debate on the island's national identity; advocates of Taiwan independence oppose the ruling party's traditional stand that the island will eventually reunify with mainland China; goals of the Taiwan independence movement include establishing a sovereign nation on Taiwan and entering the UN; other organizations supporting Taiwan independence include the World United Formosans for Independence and the Organization for Taiwan Nation Building

**International organization participation:** APEC, AsDB, BCIE, ICC, IOC, WCL, WTrO (applicant)

**Diplomatic representation in the US:** none; unofficial commercial and cultural relations with the people of the US are maintained through a private

instrumentality, the Taipei Economic and Cultural Representative Office (TECRO) in the US with headquarters in Taipei and field offices in Washington and 12 other US cities

**Diplomatic representation from the US:** none; unofficial commercial and cultural relations with the people on Taiwan are maintained through a private corporation, the American Institute in Taiwan (AIT), which has its headquarters in Rosslyn, Virginia (telephone: [1] (703) 525-8474 and FAX: [1] (703) 841-1385) and offices in Taipei at #7 Lane 134, Hsin Yi Road, Section 3, telephone [886] (2) 2709-2000, FAX [886] (2) 2702-7675, and in Kao-hsiung at #2 Chung Cheng 3d Road, telephone [886] (7) 224-0154 through 0157, FAX [886] (7) 223-8237, and the American Trade Center at Room 3207 International Trade Building, Taipei World Trade Center, 333 Keelung Road Section 1, Taipei 10548, telephone [886] (2) 2720-1550, FAX [886] (2) 2757-7162

**Flag description:** red with a dark blue rectangle in the upper hoist-side corner bearing a white sun with 12 triangular rays

## Economy

**Economy - overview:** Taiwan has a dynamic capitalist economy with gradually decreasing guidance of investment and foreign trade by government authorities. In keeping with this trend, some large government-owned banks and industrial firms are being privatized. Real growth in GDP has averaged about 8% during the past three decades. Exports have grown even faster and have provided the primary impetus for industrialization. Inflation and unemployment are low; the trade surplus is substantial; and foreign reserves are the world's third largest. Agriculture contributes 3% to GDP, down from 35% in 1952. Traditional labor-intensive industries are steadily being moved off-shore and replaced with more capital- and technology-intensive industries. Taiwan has become a major investor in China, Thailand, Indonesia, the Philippines, Malaysia, and Vietnam. The tightening of labor markets has led to an influx of foreign workers, both legal and illegal. Because of its conservative financial approach and its entrepreneurial strengths, Taiwan suffered little compared with many of its neighbors from the Asian financial crisis in 1998-99. Growth in 2000 should pick up a bit from 1999, backed by expansion in domestic consumption, exports, and private investment.

**GDP:** purchasing power parity - \$357 billion (1999 est.)

**GDP - real growth rate:** 5.5% (1999 est.)

**GDP - per capita:** purchasing power parity - \$16,100 (1999 est.)

### GDP - composition by sector:

agriculture: 3%

industry: 33%

services: 64% (1999 est.)

**Population below poverty line:** 1% (1999 est.)

**Household income or consumption by percentage share:**

lowest 10%: NA%

## Taiwan (continued)

highest 10%: NA%

**Inflation rate (consumer prices):** 0.4% (1999 est.)

**Labor force:** 9.7 million (1999 est.)

**Labor force - by occupation:** services 55%, industry 37%, agriculture 8% (1999 est.)

**Unemployment rate:** 2.9% (1999 est.)

### **Budget:**

*revenues:* \$36.82 billion

*expenditures:* \$40.53 billion, including capital expenditures of \$NA (1999 est.)

**Industries:** electronics, petroleum refining, chemicals, textiles, iron and steel, machinery, cement, food processing

**Industrial production growth rate:** 7.5% (1999 est.)

**Electricity - production:** 133.586 billion kWh (1998)

**Electricity - production by source:**

*fossil fuel:* 65.91%

*hydro:* 7.84%

*nuclear:* 26.25%

*other:* 0% (1998)

**Electricity - consumption:** 124.235 billion kWh (1998)

**Electricity - exports:** 0 kWh (1998)

**Electricity - imports:** 0 kWh (1998)

**Agriculture - products:** rice, corn, vegetables, fruit, tea; pigs, poultry, beef, milk; fish

**Exports:** \$121.6 billion (f.o.b., 1999)

**Exports - commodities:** electronics, electric and machinery equipment 52%, metals, textiles, plastics, chemicals

**Exports - partners:** US 26%, Hong Kong 21%, Europe 18%, Japan 10%, Singapore 3% (1999)

**Imports:** \$101.7 billion (c.i.f., 1999)

**Imports - commodities:** electronics, electric and machinery equipment 45%, minerals, precision instruments

**Imports - partners:** Japan 27%, US 18%, Europe 16%, South Korea 6%, Malaysia 4% (1999)

**Debt - external:** \$35 billion (September 1999)

**Economic aid - recipient:** \$NA

**Currency:** 1 New Taiwan dollar (NT\$) = 100 cents

**Exchange rates:** New Taiwan dollars per US\$1 - 31.395 (yearend 1999), 32.216 (1998), 32.052 (1997), 27.5 (1996), 27.5 (1995)

**Fiscal year:** 1 July - 30 June (up to FY98/99); 1 July 1999 - 31 December 2000 for FY00; calendar year (after FY00)

## Communications

**Telephones - main lines in use:** 12 million (October 1999)

**Telephones - mobile cellular:** 10.2 million (October 1999)

### **Telephone system:**

*domestic:* provides modern telecommunications service for every business and private need; completely digitalized

*international:* satellite earth stations - 2 Intelsat (1 Pacific Ocean and 1 Indian Ocean); submarine cables

to Japan (Okinawa), Philippines, Guam, Singapore, Hong Kong, Indonesia, Australia, Middle East, and Western Europe (1999)

**Radio broadcast stations:** AM 218, FM 333, shortwave 50 (1999)

**Radios:** 16 million (1994)

**Television broadcast stations:** 29 (plus two repeaters) (1997)

**Televisions:** 8.8 million (1998)

**Internet Service Providers (ISPs):** 15 (1999)

## Transportation

### **Railways:**

*total:* 2,481 km (519 km electrified)

*narrow gauge:* 2,481 km 1.067-m (1999)

### **Highways:**

*total:* 34,901 km

*paved:* 31,271 km (including 538 km of expressways)

*unpaved:* 3,630 km (1998 est.)

**Pipelines:** petroleum products 3,400 km; natural gas 1,800 km (1999)

**Ports and harbors:** Chi-lung (Keelung), Hua-lien, Kao-hsiung, Su-ao, T'ai-chung

### **Merchant marine:**

*total:* 175 ships (1,000 GRT or over) totaling

4,944,166 GRT/7,710,891 DWT

*ships by type:* bulk 45, cargo 33, combination bulk 1, container 69, petroleum tanker 17, refrigerated cargo 8, roll-on/roll-off 2 (1999 est.)

**Airports:** 38 (1999 est.)

### **Airports - with paved runways:**

*total:* 35

*over 3,047 m:* 8

*2,438 to 3,047 m:* 9

*1,524 to 2,437 m:* 8

*914 to 1,523 m:* 7

*under 914 m:* 3 (1999 est.)

### **Airports - with unpaved runways:**

*total:* 3

*1,524 to 2,437 m:* 1

*under 914 m:* 2 (1999 est.)

**Heliports:** 2 (1999 est.)

## Military

**Military branches:** Army, Navy (includes Marines), Air Force, Coastal Patrol and Defense Command, Armed Forces Reserve Command, Combined Service Forces

**Military manpower - military age:** 19 years of age

**Military manpower - availability:**

*males age 15-49:* 6,554,373 (2000 est.)

**Military manpower - fit for military service:**

*males age 15-49:* 5,017,643 (2000 est.)

**Military manpower - reaching military age annually:**

*males:* 201,413 (2000 est.)

**Military expenditures - dollar figure:** \$8.042 billion (FY98/99)

**Military expenditures - percent of GDP:** 2.8% (FY98/99)

## Transnational Issues

**Disputes - international:** involved in complex dispute over the Spratly Islands with China, Malaysia, Philippines, Vietnam, and possibly Brunei; Paracel Islands occupied by China, but claimed by Vietnam and Taiwan; claims Japanese-administered Senkaku-shoto (Senkaku Islands/Diaoyu Tai), as does China

**Illicit drugs:** considered an important heroin transit point; major problem with domestic consumption of methamphetamines and heroin

## Appendix A:

### Abbreviations

A	ABEDA	Arab Bank for Economic Development in Africa
	ACC	Arab Cooperation Council
	ACCT	Agence de Cooperation Culturelle et Technique; see Agency for Cultural and Technical Cooperation; changed name in 1996 to Agence de la francophonie or Agency for the French-Speaking Community
	ACP Group	African, Caribbean, and Pacific Group of States
	AfDB	African Development Bank
	AFESD	Arab Fund for Economic and Social Development
	AG	Andean Group; see Andean Community of Nations (CAN)
	Air Pollution	Convention on Long-Range Transboundary Air Pollution
	Air Pollution-Nitrogen Oxides	Protocol to the 1979 Convention on Long-Range Transboundary Air Pollution Concerning the Control of Emissions of Nitrogen Oxides or Their Transboundary Fluxes
	Air Pollution-Persistent Organic Pollutants	Protocol to the 1979 Convention on Long-Range Transboundary Air Pollution on Persistent Organic Pollutants
	Air Pollution-Sulphur 85	Protocol to the 1979 Convention on Long-Range Transboundary Air Pollution on the Reduction of Sulphur Emissions or Their Transboundary Fluxes by at Least 30%
	Air Pollution-Sulphur 94	Protocol to the 1979 Convention on Long-Range Transboundary Air Pollution on Further Reduction of Sulphur Emissions
	Air Pollution-Volatile Organic Compounds	Protocol to the 1979 Convention on Long-Range Transboundary Air Pollution Concerning the Control of Emissions of Volatile Organic Compounds or Their Transboundary Fluxes
	AL	Arab League
	ALADI	Asociacion Latinoamericana de Integracion; see Latin American Integration Association (LAIA)
	AMF	Arab Monetary Fund
	AMU	Arab Maghreb Union
	Ancom	Andean Common Market; see Andean Community of Nations (CAN)
	Antarctic-Environmental Protocol	Protocol on Environmental Protection to the Antarctic Treaty
	ANZUS	Australia-New Zealand-United States Security Treaty
	APEC	Asia-Pacific Economic Cooperation
	Arabsat	Arab Satellite Communications Organization
	AsDB	Asian Development Bank
	ASEAN	Association of Southeast Asian Nations
	Autodin	Automatic Digital Network
B	BAD	Banque Africaine de Developpement; see African Development Bank (AfDB)
	BADEA	Banque Arabe de Developpement Economique en Afrique; see Arab Bank for Economic Development in Africa (ABEDA)
	BCIE	Banco Centroamericano de Integracion Economico; see Central American Bank for Economic Integration (BCIE)
	BDEAC	Banque de Developpement des Etats de l'Afrique Centrale; see Central African States Development Bank (BDEAC)
	Benelux	Benelux Economic Union

## Appendix A: Abbreviations *(continued)*

	BID	Banco Interamericano de Desarrollo; see Inter-American Development Bank (IADB)
	Biodiversity	Convention on Biological Diversity
	BIS	Bank for International Settlements
	BOAD	Banque Ouest-Africaine de Developpement; see West African Development Bank (WADB)
	BSEC	Black Sea Economic Cooperation Zone
C	C	Commonwealth
	CACM	Central American Common Market
	CAEU	Council of Arab Economic Unity
	CAN	Andean Community of Nations
	Caricom	Caribbean Community and Common Market
	CB	citizen's band mobile radio communications
	CBSS	Council of the Baltic Sea States
	CCC	Customs Cooperation Council
	CDB	Caribbean Development Bank
	CE	Council of Europe
	CEAO	Communaute Economique de l'Afrique de l'Ouest; see West African Economic Community (CEAO)
	CEEAC	Communaute Economique des Etats de l'Afrique Centrale; see Economic Community of Central African States (CEEAC)
	CEI	Central European Initiative
	CEMA	Council for Mutual Economic Assistance; also known as CMEA or Comecon
	CEPGL	Communaute Economique des Pays des Grands Lacs; see Economic Community of the Great Lakes Countries (CEPGL)
	CERN	Conseil Europeenne pour la Recherche Nucleaire; see European Organization for Nuclear Research (CERN)
	CG	Contadora Group
	c.i.f.	cost, insurance, and freight
	CIS	Commonwealth of Independent States
	CITES	see Endangered Species
	Climate Change	United Nations Framework Convention on Climate Change
	Climate Change-Kyoto Protocol	Kyoto Protocol to the United Nations Framework Convention on Climate Change
	CMEA	Council for Mutual Economic Assistance (CEMA); also known as Comecon
	COCOM	Coordinating Committee on Export Controls
	Comecon	Council for Mutual Economic Assistance (CEMA); also known as CMEA
	Comsat	Communications Satellite Corporation
	CP	Colombo Plan
	CSCE	Conference on Security and Cooperation in Europe; see Organization for Security and Cooperation in Europe (OSCE)
	CY	calendar year
D	DC	developed country
	Desertification	United Nations Convention to Combat Desertification in Those Countries Experiencing Serious Drought and/or Desertification, Particularly in Africa
	DSN	Defense Switched Network
	DWT	deadweight ton

## Appendix A: Abbreviations (continued)

E	EADB	East African Development Bank
	EAPC	Euro-Atlantic Partnership Council
	EBRD	European Bank for Reconstruction and Development
	EC	European Community; see European Union (EU)
	ECA	Economic Commission for Africa
	ECAFE	Economic Commission for Asia and the Far East; see Economic and Social Commission for Asia and the Pacific (ESCAP)
	ECE	Economic Commission for Europe
	ECLA	Economic Commission for Latin America; see Economic Commission for Latin America and the Caribbean (ECLAC)
	ECLAC	Economic Commission for Latin America and the Caribbean
	ECO	Economic Cooperation Organization
	ECOSOC	Economic and Social Council
	ECOWAS	Economic Community of West African States
	ECS	European Coal and Steel Community; see European Union (EU)
	ECWA	Economic Commission for Western Asia; see Economic and Social Commission for Western Asia (ESCWA)
	EEC	European Economic Community; see European Union (EU)
	EFTA	European Free Trade Association
	EIB	European Investment Bank
	EMU	European Monetary Union
	Endangered Species	Convention on the International Trade in Endangered Species of Wild Flora and Fauna (CITES)
	Entente	Council of the Entente
	Environmental Modification	Convention on the Prohibition of Military or Any Other Hostile Use of Environmental Modification Techniques
	ESA	European Space Agency
	ESCAP	Economic and Social Commission for Asia and the Pacific
	ESCWA	Economic and Social Commission for Western Asia
	est.	estimate
	EU	European Union
	Euratom	European Atomic Energy Community; see European Community (EC)
	Eutelsat	European Telecommunications Satellite Organization
	Ex-Im	Export-Import Bank of the United States
F	FAO	Food and Agriculture Organization
	FAX	facsimile
	f.o.b.	free on board
	FLS	Front Line States
	FRG	Federal Republic of Germany (West Germany); used for information dated before 3 October 1990 or CY91
	FSU	former Soviet Union
	FY	fiscal year
	FYROM	The Former Yugoslav Republic of Macedonia
	FZ	Franc Zone



## Appendix A: Abbreviations *(continued)*

G	G-2	Group of 2
	G-3	Group of 3
	G-5	Group of 5
	G-6	Group of 6 (not to be confused with the Big Six)
	G-7	Group of 7
	G-8	Group of 8
	G-9	Group of 9
	G-10	Group of 10
	G-11	Group of 11
	G-15	Group of 15
	G-19	Group of 19
	G-24	Group of 24
	G-30	Group of 30
	G-33	Group of 33
	G-77	Group of 77
	GATT	General Agreement on Tariffs and Trade; subsumed by the World Trade Organization (WTO) on 1 January 1995
	GCC	Gulf Cooperation Council
	GDP	gross domestic product
	GDR	German Democratic Republic (East Germany); used for information dated before 3 October 1990 or CY91
	GNP	gross national product
	GRT	gross register ton
	GWP	gross world product
H	Hazardous Wastes	Basel Convention on the Control of Transboundary Movements of Hazardous Wastes and Their Disposal
	HF	high-frequency
I	IADB	Inter-American Development Bank
	IAEA	International Atomic Energy Agency
	IBEC	International Bank for Economic Cooperation
	IBRD	International Bank for Reconstruction and Development (World Bank)
	ICAO	International Civil Aviation Organization
	ICC	International Chamber of Commerce
	ICEM	Intergovernmental Committee for European Migration; see International Organization for Migration (IOM)
	ICFTU	International Confederation of Free Trade Unions; see World Confederation of Labor (WCL)
	ICJ	International Court of Justice (World Court)
	ICM	Intergovernmental Committee for Migration; see International Organization for Migration (IOM)
	ICRC	International Committee of the Red Cross
	ICRM	International Red Cross and Red Crescent Movement
	IDA	International Development Association
	IDB	Islamic Development Bank
	IEA	International Energy Agency

## Appendix A: Abbreviations (continued)

	IFAD	International Fund for Agricultural Development
	IFC	International Finance Corporation
	IFCTU	International Federation of Christian Trade Unions
	IFRCS	International Federation of Red Cross and Red Crescent Societies
	IGAD	Inter-Governmental Authority on Development
	IGADD	Inter-Governmental Authority on Drought and Development
	IHO	International Hydrographic Organization
	IIB	International Investment Bank
	ILO	International Labor Organization
	IMCO	Intergovernmental Maritime Consultative Organization; see International Maritime Organization (IMO)
	IMF	International Monetary Fund
	IMO	International Maritime Organization
	Inmarsat	International Mobile Satellite Organization
	InOC	Indian Ocean Commission
	Intelsat	International Telecommunications Satellite Organization
	Interpol	International Criminal Police Organization
	Intersputnik	International Organization of Space Communications
	IOC	International Olympic Committee
	IOM	International Organization for Migration
	ISO	International Organization for Standardization
	ITU	International Telecommunication Union
K	kHz	kilohertz
	km	kilometer
	kW	kilowatt
	kWh	kilowatt hour
L	LAES	Latin American Economic System
	LAIA	Latin American Integration Association
	LAS	League of Arab States; see Arab League (AL)
	Law of the Sea	United Nations Convention on the Law of the Sea (LOS)
	LDC	less developed country
	LLDC	least developed country
	London Convention	see Marine Dumping
	LORCS	League of Red Cross and Red Crescent Societies; see International Federation of Red Cross and Red Crescent Societies (IFRCS)
	LOS	see Law of the Sea
M	m	meter
	Marecs	Maritime European Communications Satellite
	Marine Dumping	Convention on the Prevention of Marine Pollution by Dumping Wastes and Other Matter
	Marine Life Conservation	Convention on Fishing and Conservation of Living Resources of the High Seas
	MARPOL	see Ship Pollution
	Medarabtel	Middle East Telecommunications Project of the International Telecommunications Union

## Appendix A: Abbreviations *(continued)*

	Mercosur	Mercado Comun del Cono Sur; see Southern Cone Common Market
	MHz	megahertz
	MINURSO	United Nations Mission for the Referendum in Western Sahara
	MINUGUA	United Nations Verification Mission in Guatemala
	MIPONUH	United Nations Civilian Police Mission in Haiti
	MONUA	United Nations Observer Mission in Angola
	MONUC	United Nations Organization Mission in the Democratic Republic of the Congo
N	NA	not available
	NACC	North Atlantic Cooperation Council; see Euro-Atlantic Partnership Council (EAPC)
	NAM	Nonaligned Movement
	NATO	North Atlantic Treaty Organization
	NC	Nordic Council
	NEA	Nuclear Energy Agency
	NEGL	negligible
	NIB	Nordic Investment Bank
	NIC	newly industrializing country; see newly industrializing economy (NIE)
	NIE	newly industrializing economy
	nm	nautical mile
	NMT	Nordic Mobile Telephone
	NSG	Nuclear Suppliers Group
	Nuclear Test Ban	Treaty Banning Nuclear Weapons Tests in the Atmosphere, in Outer Space, and Under Water
	NZ	New Zealand
O	OAPEC	Organization of Arab Petroleum Exporting Countries
	OAS	Organization of American States
	OAU	Organization of African Unity
	ODA	official development assistance
	OECD	Organization for Economic Cooperation and Development
	OECS	Organization of Eastern Caribbean States
	OIC	Organization of the Islamic Conference
	ONUSAL	United Nations Observer Mission in El Salvador
	OOF	other official flows
	OPANAL	Organismo para la Proscripcion de las Armas Nucleares en la America Latina y el Caribe; see Agency for the Prohibition of Nuclear Weapons in Latin America and the Caribbean
	OPCW	Organization for the Prohibition of Chemical Weapons
	OPEC	Organization of Petroleum Exporting Countries
	OSCE	Organization for Security and Cooperation in Europe
	Ozone Layer Protection	Montreal Protocol on Substances That Deplete the Ozone Layer
P	PCA	Permanent Court of Arbitration
	PDRY	People's Democratic Republic of Yemen [Yemen (Aden) or South Yemen]; used for information dated before 22 May 1990 or CY91
	PFP	Partnership for Peace

## Appendix A: Abbreviations (continued)

R	Ramsar	see Wetlands
	RG	Rio Group
S	SAARC	South Asian Association for Regional Cooperation
	SACU	Southern African Customs Union
	SADC	Southern African Development Community
	SADCC	Southern African Development Coordination Conference; see Southern African Development Community (SADC)
	SELA	Sistema Economico Latinoamericana; see Latin American Economic System (LAES)
	SFRY	Socialist Federal Republic of Yugoslavia; dissolved 5 December 1991
	SHF	super-high-frequency
	Ship Pollution	Protocol of 1978 Relating to the International Convention for the Prevention of Pollution From Ships, 1973 (MARPOL)
	Sparteca	South Pacific Regional Trade and Economic Cooperation Agreement
	SPC	South Pacific Commission
	SPF	South Pacific Forum
	sq km	square kilometer
	sq mi	square mile
T	TAT	Trans-Atlantic Telephone
	Tropical Timber 83	International Tropical Timber Agreement, 1983
	Tropical Timber 94	International Tropical Timber Agreement, 1994
U	UAE	United Arab Emirates
	UDEAC	Union Douaniere et Economique de l'Afrique Centrale; see Central African Customs and Economic Union (UDEAC)
	UEMOA	Union Economique et Monetaire Ouest Africaine; see West African Economic and Monetary Union (WAEMU)
	UHF	ultra-high-frequency
	UK	United Kingdom
	UN	United Nations
	UNAMIR	United Nations Assistance Mission for Rwanda
	UNAMSIL	United Nations Mission in Sierra Leone
	UNAVEM III	United Nations Angola Verification Mission III
	UNCRO	United Nations Confidence Restoration Operation in Croatia
	UNCTAD	United Nations Conference on Trade and Development
	UNDOF	United Nations Disengagement Observer Force
	UNDP	United Nations Development Program
	UNEP	United Nations Environment Program
	UNESCO	United Nations Educational, Scientific, and Cultural Organization
	UNFICYP	United Nations Peace-keeping Force in Cyprus
	UNFPA	United Nations Fund for Population Activities; see UN Population Fund (UNFPA)
	UNHCR	United Nations High Commissioner for Refugees
	UNICEF	United Nations Children's Fund
	UNIDO	United Nations Industrial Development Organization
	UNIFIL	United Nations Interim Force in Lebanon
	UNIKOM	United Nations Iraq-Kuwait Observation Mission

## Appendix A: Abbreviations *(continued)*

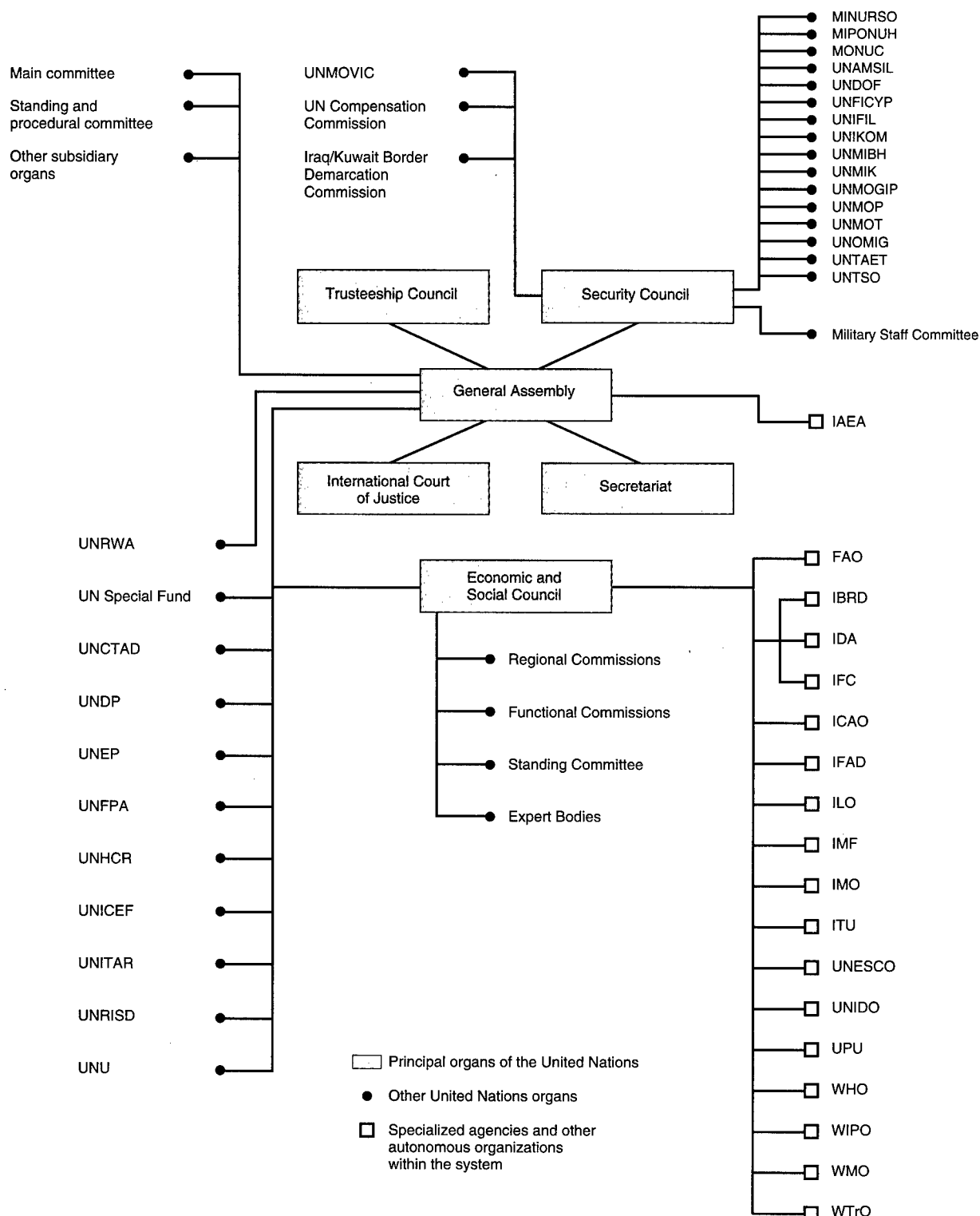
	UNITAR	United Nations Institute for Training and Research
	UNMIH	United Nations Mission in Haiti
	UNMIBH	United Nations Mission in Bosnia and Herzegovina
	UNMIK	United Nations Interim Administration Mission in Kosovo
	UNMOGIP	United Nations Military Observer Group in India and Pakistan
	UNMOP	United Nations Mission of Observers in Prevlaka
	UNMOT	United Nations Mission of Observers in Tajikistan
	UNMOVIC	United Nations Monitoring and Verification Commission
	UNOMIG	United Nations Observer Mission in Georgia
	UNOMIL	United Nations Observer Mission in Liberia
	UNOMOZ	United Nations Operation in Mozambique
	UNOMSIL	United Nations Mission of Observers in Sierra Leone
	UNOMUR	United Nations Observer Mission Uganda-Rwanda
	UNOSOM II	United Nations Operation in Somalia II
	UNPREDEP	United Nations Preventive Deployment Force
	UNPROFOR	United Nations Protection Force
	UNRISD	United Nations Research Institute for Social Development
	UNRWA	United Nations Relief and Works Agency for Palestine Refugees in the Near East
	UNSCOM	United Nations Special Commission for the Elimination of Iraq's Weapons of Mass Destruction; see United Nations Monitoring and Verification Commission (UNMOVIC)
	UNSMIH	United Nations Support Mission in Haiti
	UNTAC	United Nations Transitional Authority in Cambodia
	UNTAES	United Nations Transitional Administration in Eastern Slavonia, Baranja, and Western Sirmium
	UNTAET	United Nations Transitional Administration in East Timor
	UNTSO	United Nations Truce Supervision Organization
	UNU	United Nations University
	UPU	Universal Postal Union
	US	United States
	USSR	Union of Soviet Socialist Republics (Soviet Union); used for information dated before 25 December 1991
	USSR/EE	Union of Soviet Socialist Republics/Eastern Europe
V	VHF	very-high-frequency
	VSAT	very small aperture terminal
W	WADB	West African Development Bank
	WAEMU	West African Economic and Monetary Union
	WCL	World Confederation of Labor
	WCO	World Customs Organization; see Customs Cooperation Council
	Wetlands	Convention on Wetlands of International Importance Especially As Waterfowl Habitat
	WEU	Western European Union
	WFC	World Food Council
	WFP	World Food Program

**Appendix A: Abbreviations** *(continued)*

	WFTU	World Federation of Trade Unions
	Whaling	International Convention for the Regulation of Whaling
	WHO	World Health Organization
	WIPO	World Intellectual Property Organization
	WMO	World Meteorological Organization
	WP	Warsaw Pact
	WTO	see WToO for World Tourism Organization or WTrO for World Trade Organization
	WToO	World Tourism Organization
	WTrO	World Trade Organization
Y	YAR	Yemen Arab Republic [Yemen (Sanaa) or North Yemen]; used for information dated before 22 May 1990 or CY91
Z	ZC	Zangger Committee

## Appendix B:

### United Nations System



Based on chart from the *UN Chronicle*

## Appendix C:

### International Organizations and Groups

<b>advanced developing countries</b>	another term for those less developed countries (LDCs) with particularly rapid industrial development; see newly industrializing economies (NIEs)
<b>advanced economies</b>	a new term used by the International Monetary Fund (IMF) for the top group in its hierarchy of advanced economies, countries in transition, and developing countries; recently published IMF statistics include the following 28 advanced economies: Australia, Austria, Belgium, Canada, Denmark, Finland, France, Germany, Greece, Hong Kong, Iceland, Ireland, Israel, Italy, Japan, South Korea, Luxembourg, Netherlands, NZ, Norway, Portugal, Singapore, Spain, Sweden, Switzerland, Taiwan, UK, US; <i>note</i> —this group would presumably also cover the following seven smaller countries of Andorra, Bermuda, Faroe Islands, Holy See, Liechtenstein, Monaco, and San Marino which are included in the more comprehensive group of "developed countries"
<b>African, Caribbean, and Pacific Group of States (ACP Group)</b>  <i>address</i> —Avenue Georges Henri 451, B-1200 Brussels, Belgium <i>telephone</i> —[32] (2) 743 06 00 <i>FAX</i> —[32] (2) 735 55 73 <i>established</i> —6 June 1975 <i>aim</i> —to manage their preferential economic and aid relationship with the EU	<i>members</i> —(71) Angola, Antigua and Barbuda, The Bahamas, Barbados, Belize, Benin, Botswana, Burkina Faso, Burundi, Cameroon, Cape Verde, Central African Republic, Chad, Comoros, Democratic Republic of the Congo, Republic of the Congo, Cote d'Ivoire, Djibouti, Dominica, Dominican Republic, Equatorial Guinea, Eritrea, Ethiopia, Fiji, Gabon, The Gambia, Ghana, Grenada, Guinea, Guinea-Bissau, Guyana, Haiti, Jamaica, Kenya, Kiribati, Lesotho, Liberia, Madagascar, Malawi, Mali, Mauritania, Mauritius, Mozambique, Namibia, Niger, Nigeria, Papua New Guinea, Rwanda, Saint Kitts and Nevis, Saint Lucia, Saint Vincent and the Grenadines, Samoa, Sao Tome and Principe, Senegal, Seychelles, Sierra Leone, Solomon Islands, Somalia, South Africa, Sudan, Suriname, Swaziland, Tanzania, Togo, Tonga, Trinidad and Tobago, Tuvalu, Uganda, Vanuatu, Zambia, Zimbabwe
<b>African Development Bank (AfDB)</b>  <i>note</i> —also known as Banque Africaine de Developpement (BAD) <i>address</i> —01 BP 1387, Abidjan 01, Cote d'Ivoire <i>telephone</i> —[225] 20 44 44 <i>FAX</i> —[225] 21 77 53 <i>established</i> —4 August 1963 <i>aim</i> —to promote economic and social development	<i>regional members</i> —(53) Algeria, Angola, Benin, Botswana, Burkina Faso, Burundi, Cameroon, Cape Verde, Central African Republic, Chad, Comoros, Democratic Republic of the Congo, Republic of the Congo, Cote d'Ivoire, Djibouti, Egypt, Equatorial Guinea, Eritrea, Ethiopia, Gabon, The Gambia, Ghana, Guinea, Guinea-Bissau, Kenya, Lesotho, Liberia, Libya, Madagascar, Malawi, Mali, Mauritania, Mauritius, Morocco, Mozambique, Namibia, Niger, Nigeria, Rwanda, Sao Tome and Principe, Senegal, Seychelles, Sierra Leone, Somalia, South Africa, Sudan, Swaziland, Tanzania, Togo, Tunisia, Uganda, Zambia, Zimbabwe <i>nonregional members</i> —(25) Argentina, Austria, Belgium, Brazil, Canada, China, Denmark, Finland, France, Germany, India, Italy, Japan, South Korea, Kuwait, Netherlands, Norway, Portugal, Saudi Arabia, Spain, Sweden, Switzerland, UAE, UK, US
<b>Agence de Cooperation Culturelle et Technique (ACCT)</b>	see Agency for the French-speaking Community (ACCT)
<b>Agence de la francophonie (ACCT)</b>	see Agency for the French-speaking Community (ACCT)
<b>Agency for Cultural and Technical Cooperation (ACCT)</b>	see Agency for the French-speaking Community (ACCT); acronym from Agence de Cooperation Culturelle et Technique

Note: The Socialist Federal Republic of Yugoslavia (SFRY) ceases to exist. None of the successor states of the former Yugoslavia, including Serbia and Montenegro, have been permitted to participate solely on the basis of the membership of the former Yugoslavia in the United Nations General Assembly and Economic and Social Council and their subsidiary bodies and in various United Nations specialized agencies. The United Nations, however, permits the seat and nameplate of the SFRY to remain, permits the SFRY mission to continue to function, and continues to fly the flag of the former Yugoslavia. For a variety of reasons, a number of other organizations have not yet taken action with regard to the membership of the former Yugoslavia. *The World Factbook* therefore continues to list Yugoslavia under international organizations where the SFRY seat remains or where no action has yet been taken.



## Appendix C: International Organizations and Groups (continued)

### Agency for the French-Speaking Community (ACCT)

*note*—formerly Agency for Cultural and Technical Cooperation  
*address*—13 Quai Andre-Citroen, F-75015 Paris, France  
*telephone*—[33] (1) 44 37 33 00  
*FAX*—[33] (1) 45 79 14 98  
*established*—20 March 1970  
*name changed*—1996  
*aim*—to promote cultural and technical cooperation among French-speaking countries

*members*—(41) Belgium, Benin, Bulgaria, Burkina Faso, Burundi, Cambodia, Cameroon, Canada, Cape Verde, Central African Republic, Chad, Comoros, Democratic Republic of the Congo, Republic of the Congo, Cote d'Ivoire, Djibouti, Dominica, Equatorial Guinea, France, Gabon, Guinea, Haiti, Laos, Lebanon, Luxembourg, Madagascar, Mali, Mauritius, Moldova, Monaco, Niger, Romania, Rwanda, Sao Tome and Principe, Senegal, Seychelles, Switzerland, Togo, Tunisia, Vanuatu, Vietnam  
*associate members*—(5) Egypt, Guinea-Bissau, Mauritania, Morocco, Saint Lucia  
*participating governments*—(2) New Brunswick (Canada), Quebec (Canada)

### Agency for the Prohibition of Nuclear Weapons in Latin America and the Caribbean (OPANAL)

*note*—acronym from Organismo para la Proscripcion de las Armas Nucleares en la America Latina y el Caribe (OPANAL)  
*address*—Temistocles 78, Col Polanco, CP 011560, Mexico City 5 DF, Mexico  
*telephone*—[52] (5) 280 4923, 280 5064, 280 2715  
*FAX*—[52] (5) 280 2965  
*established*—14 February 1967 under the Treaty of Tlatelolco  
*effective*—25 April 1969 on the 11th ratification of the treaty  
*aim*—to encourage the peaceful uses of atomic energy and prohibit nuclear weapons

*members*—(32) Antigua and Barbuda, Argentina, The Bahamas, Barbados, Belize, Bolivia, Brazil, Chile, Colombia, Costa Rica, Dominica, Dominican Republic, Ecuador, El Salvador, Grenada, Guatemala, Guyana, Haiti, Honduras, Jamaica, Mexico, Nicaragua, Panama, Paraguay, Peru, Saint Kitts and Nevis, Saint Lucia, Saint Vincent and the Grenadines, Suriname, Trinidad and Tobago, Uruguay, Venezuela

### Andean Community of Nations (CAN)

*note*—formerly known as the Andean Group (AG), the Andean Parliament, and most recently as the Andean Common Market (Ancom)  
*address*—c/o General Secretariat of the Andean Community, Paseo de la Republica 3895, Casilla 18-1177, Lima 18, Peru  
*telephone*—[51] (1) 221 2222  
*FAX*—[51] (1) 221 3329  
*established*—26 May 1969; present name established 1 October 1992  
*effective*—16 October 1969  
*aim*—to promote harmonious development through economic integration

*members*—(5) Bolivia, Colombia, Ecuador, Peru, Venezuela  
*associate member*—(1) Panama

### Andean Group (AG)

see Andean Community of Nations (CAN)

## Appendix C: International Organizations and Groups *(continued)*

---

### **Arab Bank for Economic Development in Africa (ABEDA)**

*note*—also known as Banque Arabe de Developpement Economique en Afrique (BADEA)  
*address*—Abdel Rahman El Mahdi Avenue, P. O. Box 2640, Khartoum, Sudan  
*telephone*—[249] (11) 770498, 773646, 773709  
*FAX*—[249] (11) 770600  
*established*—18 February 1974  
*effective*—16 September 1974  
*aim*—to promote economic development

*members*—(17 plus the Palestine Liberation Organization) Algeria, Bahrain, Egypt, Iraq, Jordan, Kuwait, Lebanon, Libya, Mauritania, Morocco, Oman, Qatar, Saudi Arabia, Sudan, Syria, Tunisia, UAE, Palestine Liberation Organization; *note*—these are all the members of the Arab League excluding Comoros, Djibouti, Somalia, Yemen

---

### **Arab Cooperation Council (ACC)**

*established*—16 February 1989  
*aim*—to promote economic cooperation and integration, possibly leading to an Arab Common Market

*members*—(4) Egypt, Iraq, Jordan, Yemen

---

### **Arab Fund for Economic and Social Development (AFESD)**

*address*—P. O. Box 21923, Safat 13080, Kuwait  
*telephone*—[965] 4844500  
*FAX*—[965] 4815750, 4815760, 4815770  
*established*—16 May 1968  
*aim*—to promote economic and social development

*members*—(21 plus the Palestine Liberation Organization) Algeria, Bahrain, Comoros, Djibouti, Egypt (suspended from 1979 to 1988), Iraq (suspended 1993), Jordan, Kuwait, Lebanon, Libya, Mauritania, Morocco, Oman, Qatar, Saudi Arabia, Somalia (suspended 1993), Sudan (suspended 1993), Syria, Tunisia, UAE, Yemen, Palestine Liberation Organization

---

### **Arab League (AL)**

*note*—also known as League of Arab States (LAS)  
*address*—Midan Attahrir, Tahrir Square, P. O. Box 11642, Cairo, Egypt  
*telephone*—[20] (2) 750 511  
*FAX*—[20] (2) 740 331  
*established*—22 March 1945  
*aim*—to promote economic, social, political, and military cooperation

*members*—(21 plus the Palestine Liberation Organization) Algeria, Bahrain, Comoros, Djibouti, Egypt, Iraq, Jordan, Kuwait, Lebanon, Libya, Mauritania, Morocco, Oman, Qatar, Saudi Arabia, Somalia, Sudan, Syria, Tunisia, UAE, Yemen, Palestine Liberation Organization

---

### **Arab Maghreb Union (AMU)**

*address*—27 Avenue Okba Agdal, Rabat, Morocco  
*telephone*—[212] (7) 77 26 82, 77 26 76, 77 26 68  
*FAX*—[212] (7) 77 26 93  
*established*—17 February 1989  
*aim*—to promote cooperation and integration among the Arab states of northern Africa

*members*—(5) Algeria, Libya, Mauritania, Morocco, Tunisia

## Appendix C: International Organizations and Groups (continued)

<p><b>Arab Monetary Fund (AMF)</b></p> <p><i>address</i>—P. O. Box 2818, Abu Dhabi, United Arab Emirates  <i>telephone</i>—[971] (2) 215000, 328500  <i>FAX</i>—[971] (2) 326454  <i>established</i>—27 April 1976  <i>effective</i>—2 February 1977  <i>aim</i>—to promote Arab cooperation, development, and integration in monetary and economic affairs</p>	<p><i>members</i>—(20 plus the Palestine Liberation Organization) Algeria, Bahrain, Djibouti, Egypt, Iraq, Jordan, Kuwait, Lebanon, Libya, Mauritania, Morocco, Oman, Qatar, Saudi Arabia, Somalia, Sudan, Syria, Tunisia, UAE, Yemen, Palestine Liberation Organization</p>
<p><b>Asia-Pacific Economic Cooperation (APEC)</b></p> <p><i>address</i>—APEC Secretariat, 438 Alexandra Road, 14-00 Alexandra Point, 14th Floor 01/04, Singapore 119958, Singapore  <i>telephone</i>—[65] 276 1880  <i>FAX</i>—[65] 276 1775  <i>established</i>—7 November 1989  <i>aim</i>—to promote trade and investment in the Pacific basin</p>	<p><i>members</i>—(21) Australia, Brunei, Canada, Chile, China, Hong Kong, Indonesia, Japan, South Korea, Malaysia, Mexico, NZ, Papua New Guinea, Peru, Philippines, Russia, Singapore, Taiwan, Thailand, US, Vietnam  <i>observers</i>—(3) Association of Southeast Asian Nations, Pacific Economic Cooperation Conference, South Pacific Forum</p>
<p><b>Asian Development Bank (AsDB)</b></p> <p><i>address</i>—6 ADB Avenue, Mandaluyong, 0401 METRO Manila, Philippines  <i>telephone</i>—[63] (2) 711 3851  <i>FAX</i>—[63] (2) 741 7961, 631 6816  <i>established</i>—19 December 1966  <i>aim</i>—to promote regional economic cooperation</p>	<p><i>regional members</i>—(41) Afghanistan, Australia, Bangladesh, Bhutan, Burma, Cambodia, China, Cook Islands, Fiji, Hong Kong, India, Indonesia, Japan, Kazakhstan, Kiribati, South Korea, Kyrgyzstan, Laos, Malaysia, Maldives, Marshall Islands, Federated States of Micronesia, Mongolia, Nauru, Nepal, NZ, Pakistan, Papua New Guinea, Philippines, Samoa, Singapore, Solomon Islands, Sri Lanka, Taiwan, Tajikistan, Thailand, Tonga, Tuvalu, Uzbekistan, Vanuatu, Vietnam  <i>nonregional members</i>—(16) Austria, Belgium, Canada, Denmark, Finland, France, Germany, Italy, Netherlands, Norway, Spain, Sweden, Switzerland, Turkey, UK, US</p>
<p><b>Asociacion Latinoamericana de Integracion (ALADI)</b></p>	<p>see Latin American Integration Association (LAIA)</p>
<p><b>Association of Southeast Asian Nations (ASEAN)</b></p> <p><i>note</i>—the ASEAN Regional Forum (ARF) consists of the 9 ASEAN members, 2 observers, 2 consultative partners, and 8 dialogue partners: Australia, Canada, EU, India, Japan, South Korea, New Zealand, US  <i>address</i>—70 A Jalan Sisimgamangaraja, Jakarta 12110, Indonesia  <i>telephone</i>—[62] (21) 7262991, 7243372  <i>FAX</i>—[62] (21) 7398234, 7243504  <i>established</i>—8 August 1967  <i>aim</i>—to encourage regional economic, social, and cultural cooperation among the non-Communist countries of Southeast Asia</p>	<p><i>members</i>—(10) Brunei, Burma, Cambodia, Indonesia, Laos, Malaysia, Philippines, Singapore, Thailand, Vietnam  <i>observer</i>—(1) Papua New Guinea  <i>consultative partners</i>—(2) China, Russia</p>
<p><b>Australia Group</b></p> <p><i>established</i>—1984  <i>aim</i>—to consult on and coordinate export controls related to chemical and biological weapons</p>	<p><i>members</i>—(28) Argentina, Australia, Austria, Belgium, Canada, Czech Republic, Denmark, Finland, France, Germany, Greece, Hungary, Iceland, Ireland, Italy, Japan, Luxembourg, Netherlands, NZ, Norway, Poland, Portugal, Slovakia, Spain, Sweden, Switzerland, UK, US; <i>note</i>—may now include only 23 countries  <i>observer</i>—(1) Singapore</p>

## Appendix C: International Organizations and Groups (continued)

<b>Australia-New Zealand-United States Security Treaty (ANZUS)</b>	<i>members—</i> (3) Australia, NZ, US
<i>address—</i> c/o Department of Foreign Affairs and Trade, Bag 8, Queen Victoria Terrace, Canberra ACT 2600, Australia <i>telephone—</i> [61] (6) 261 91 11 <i>FAX—</i> [61] (6) 261 21 51 <i>established—</i> 1 September 1951 <i>effective—</i> 29 April 1952 <i>aim—</i> to implement a trilateral mutual security agreement, although the US suspended security obligations to NZ on 11 August 1986; Australia and the US continue to hold annual meetings	
<b>Banco Centroamericano de Integracion Economica (BCIE)</b>	see Central American Bank for Economic Integration (BCIE)
<b>Banco Interamericano de Desarrollo (BID)</b>	see Inter-American Development Bank (IADB)
<b>Bank for International Settlements (BIS)</b>	<i>members—</i> (45) Australia, Austria, Belgium, Brazil, Bulgaria, Canada, China, Croatia, Czech Republic, Denmark, Estonia, Finland, France, Germany, Greece, Hong Kong, Hungary, Iceland, India, Ireland, Italy, Japan, South Korea, Latvia, Lithuania, The Former Yugoslav Republic of Macedonia, Mexico, Netherlands, Norway, Poland, Portugal, Romania, Russia, Saudi Arabia, Singapore, Slovakia, Slovenia, South Africa, Spain, Sweden, Switzerland, Turkey, UK, US, Yugoslavia (suspended)
<i>address—</i> Centralbahnplatz 2, CH-4002 Basel, Switzerland <i>telephone—</i> [41] (61) 280 80 80 <i>FAX—</i> [41] (61) 280 91 00, 280 81 00 <i>established—</i> 20 January 1930 <i>effective—</i> 17 March 1930 <i>aim—</i> to promote cooperation among central banks in international financial settlements	
<b>Banque Africaine de Developpement (BAD)</b>	see African Development Bank (AfDB)
<b>Banque Arabe de Developpement Economique en Afrique (BADEA)</b>	see Arab Bank for Economic Development in Africa (ABEDA)
<b>Banque de Developpement des Etats de l'Afrique Centrale (BDEAC)</b>	see Central African States Development Bank (BDEAC)
<b>Banque Ouest-Africaine de Developpement (BOAD)</b>	see West African Development Bank (WADB)
<b>Benelux Economic Union (Benelux)</b>	<i>members—</i> (3) Belgium, Luxembourg, Netherlands
<i>note—</i> acronym from Belgium, Netherlands, and Luxembourg <i>address—</i> Rue de la Regence 39, B-1000 Brussels, Belgium <i>telephone—</i> [32] (2) 519 38 11 <i>FAX—</i> [32] (2) 513 42 06 <i>established—</i> 3 February 1958 <i>effective—</i> 1 November 1960 <i>aim—</i> to develop closer economic cooperation and integration	
<b>Big Seven</b>	<i>members—</i> (7) Big Six (Canada, France, Germany, Italy, Japan, UK) plus the US
<i>note—</i> membership is the same as the Group of 7 <i>established—</i> NA 1975 <i>aim—</i> to discuss and coordinate major economic policies	

## Appendix C: International Organizations and Groups (continued)

<b>Big Six</b>	<i>members</i> —(6) Canada, France, Germany, Italy, Japan, UK
<i>note</i> —not to be confused with the Group of 6 <i>established</i> —NA 1967 <i>aim</i> —to foster economic cooperation	
<b>Black Sea Economic Cooperation Zone (BSEC)</b>	<i>members</i> —(11) Albania, Armenia, Azerbaijan, Bulgaria, Georgia, Greece, Moldova, Romania, Russia, Turkey, Ukraine <i>observers</i> —(7) Austria, Egypt, Israel, Italy, Poland, Slovakia, Tunisia
<i>address</i> —Istinye Cad Musir Fuad Pasa Yalisi Eski Tersame, Istinye 80860, Istanbul, Turkey <i>telephone</i> —[90] (212) 229 6330 <i>FAX</i> —[90] (212) 229 6336 <i>established</i> —25 June 1992 <i>aim</i> —to enhance regional stability through economic cooperation	
<b>Caribbean Community and Common Market (Caricom)</b>	<i>members</i> —(14) Antigua and Barbuda, The Bahamas, Barbados, Belize, Dominica, Grenada, Guyana, Jamaica, Montserrat, Saint Kitts and Nevis, Saint Lucia, Saint Vincent and the Grenadines, Suriname, Trinidad and Tobago <i>associate members</i> —(3) Anguilla, British Virgin Islands, Turks and Caicos Islands <i>observers</i> —(10) Aruba, Bermuda, Cayman Islands, Colombia, Dominican Republic, Haiti, Mexico, Netherlands Antilles, Puerto Rico, Venezuela
<i>address</i> —Caricom, P. O. Box 10827, Bank of Guyana Building, 3rd floor, Avenue of the Republic, Georgetown, Guyana <i>telephone</i> —[592] (2) 69281 through 69289 <i>FAX</i> —[592] (2) 66091, 67816, 57341 <i>established</i> —4 July 1973 <i>effective</i> —1 August 1973 <i>aim</i> —to promote economic integration and development, especially among the less developed countries	
<b>Caribbean Development Bank (CDB)</b>	<i>regional members</i> —(20) Anguilla, Antigua and Barbuda, The Bahamas, Barbados, Belize, British Virgin Islands, Cayman Islands, Colombia, Dominica, Grenada, Guyana, Jamaica, Mexico, Montserrat, Saint Kitts and Nevis, Saint Lucia, Saint Vincent and the Grenadines, Trinidad and Tobago, Turks and Caicos Islands, Venezuela <i>nonregional members</i> —(6) Canada, China, France, Germany, Italy, UK
<i>address</i> —P. O. Box 408, Wildey, St. Michael, Barbados <i>telephone</i> —[1] (246) 431 1600 <i>FAX</i> —[1] (246) 426 7269 <i>established</i> —18 October 1969 <i>effective</i> —26 January 1970 <i>aim</i> —to promote economic development and cooperation	
<b>Cartagena Group</b>	see Group of 11
<b>Central African Customs and Economic Union (UDEAC)</b>	<i>members</i> —(6) Cameroon, Central African Republic, Chad, Republic of the Congo, Equatorial Guinea, Gabon
<i>note</i> —acronym from Union Douaniere et Economique de l'Afrique Centrale <i>address</i> —BP 969, Bangui, Central African Republic <i>telephone</i> —[236] 61 09 22, 61 45 77 <i>FAX</i> —[236] 61 21 35 <i>established</i> —8 December 1964 <i>effective</i> —1 January 1966 <i>aim</i> —to promote the establishment of a Central African Common Market	

## Appendix C: International Organizations and Groups *(continued)*

<b>Central African States Development Bank (BDEAC)</b>	<i>members</i> —(9) Cameroon, Central African Republic, Chad, Republic of the Congo, Equatorial Guinea, France, Gabon, Germany, Kuwait
<i>note</i> —acronym from Banque de Developpement des Etats de l'Afrique Centrale <i>address</i> —BDEAC, Place du Gouvernement, BP 1177, Brazzaville, Republic of the Congo <i>telephone</i> —[242] 81 18 85 <i>FAX</i> —[242] 81 18 80 <i>established</i> —3 December 1975 <i>aim</i> —to provide loans for economic development	
<b>Central American Bank for Economic Integration (BCIE)</b>	<i>members</i> —(5) Costa Rica, El Salvador, Guatemala, Honduras, Nicaragua <i>nonregional members</i> —(4) Argentina, Colombia, Mexico, Taiwan
<i>note</i> —acronym from Banco Centroamericano de Integracion Economico <i>address</i> —Apartado Postal 772, Tegucigalpa DC, Honduras <i>telephone</i> —[504] 228 2243 <i>FAX</i> —[504] 228 2185 <i>established</i> —13 December 1960 signature of Articles of Agreement; 31 May 1961 began operations <i>aim</i> —to promote economic integration and development	
<b>Central American Common Market (CACM)</b>	<i>members</i> —(5) Costa Rica, El Salvador, Guatemala, Honduras, Nicaragua; <i>note</i> —Panama, although not a member, pursues full regional cooperation
<i>address</i> —c/o SIECA, Apartado Postal 1237, 4a Avenida 10-25, Zona 14, Guatemala 01901, Guatemala <i>telephone</i> —[502] (2) 682151, 682152, 682153, 682154 <i>FAX</i> —[502] (2) 681071 <i>established</i> —13 December 1960, collapsed in 1969, reinstated in 1991 <i>aim</i> —to promote establishment of a Central American Common Market	
<b>Central European Initiative (CEI)</b>	<i>members</i> —(16) Albania, Austria, Belarus, Bosnia and Herzegovina, Bulgaria, Croatia, Czech Republic, Hungary, Italy, The Former Yugoslav Republic of Macedonia, Moldova, Poland, Romania, Slovakia, Slovenia, Ukraine
<i>note</i> —evolved from the Quadrilateral Initiative and the Hexagonal Group <i>address</i> —European Bank for Reconstruction and Development, One Exchange Square, London EC2A 2EH, UK <i>telephone</i> —[44] (171) 338 6152 <i>FAX</i> —[44] (171) 338 7472 <i>established</i> —11 November 1989 as the Quadrilateral Initiative, 27 July 1991 became the Hexagonal Initiative, NA 1992 present name adopted <i>aim</i> —to form an economic and political cooperation group for the region between the Adriatic and the Baltic Seas	

## Appendix C: International Organizations and Groups (continued)

<b>centrally planned economies</b>	a term applied mainly to the traditionally communist states that looked to the former USSR for leadership; most are now evolving toward more democratic and market-oriented systems; also known formerly as the Second World or as the communist countries; through the 1980s, this group included Albania, Bulgaria, Cambodia, China, Cuba, Czechoslovakia, GDR, Hungary, North Korea, Laos, Mongolia, Poland, Romania, USSR, Vietnam, Yugoslavia
<b>Colombo Plan (CP)</b>  <i>address</i> —Colombo Plan Bureau, P. O. Box 596, 12 Melbourne Avenue, Colombo 4, Sri Lanka <i>telephone</i> —[94] (1) 581813, 581853, 581754 <i>FAX</i> —[94] (1) 581754 <i>established</i> —NA May 1950 proposal was adopted; 1 July 1951 commenced full operations <i>aim</i> —to promote economic and social development in Asia and the Pacific	<i>members</i> —(24) Afghanistan, Australia, Bangladesh, Bhutan, Burma, Cambodia, Fiji, India, Indonesia, Iran, Japan, South Korea, Laos, Malaysia, Maldives, Nepal, NZ, Pakistan, Papua New Guinea, Philippines, Singapore, Sri Lanka, Thailand, US
<b>Commission for Social Development</b>  <i>note</i> —formerly Social Commission <i>address</i> —General Assembly and ECOSOC Affairs Division, Department of General Assembly Affairs and Conference Services, United Nations, Room S-2950, New York, NY 10017, US <i>telephone</i> —[1] (212) 963 1234 <i>FAX</i> —[1] (212) 963 5935 <i>established</i> —21 June 1946 as the Social Commission, renamed 29 July 1966 <i>aim</i> —to deal, as part of the Economic and Social Council, with social development programs of UN	<i>members</i> —(46) selected on a rotating basis from all regions
<b>Commission on Crime Prevention and Criminal Justice</b>  <i>address</i> —Center for International Crime Prevention, Vienna International Center, P. O. Box 500, A-1400 Vienna, Austria <i>telephone</i> —[43] (1) 21345, extension 4272 <i>FAX</i> —[43] (1) 21345 5898, 21345 5841 <i>established</i> —6 February 1992 <i>aim</i> —to provide guidance, as part of the Economic and Social Council, on crime prevention and criminal justice	<i>members</i> —(40) selected on a rotating basis from all regions
<b>Commission on Human Rights</b>  <i>address</i> —c/o Secretariat, United Nations Office of the High Commissioner of Human Rights, United Nations Office at Geneva, CH-1211 Geneva 10, Switzerland <i>telephone</i> —[41] (22) 917 90 00, 907 92 60 <i>FAX</i> —[41] (22) 917 90 11 <i>established</i> —18 February 1946 <i>aim</i> —to assist, as part of the Economic and Social Council, with human rights programs of UN	<i>members</i> —(53) selected on a rotating basis from all regions

## Appendix C: International Organizations and Groups *(continued)*

<b>Commission on Narcotic Drugs</b>	<i>members—(53) selected on a rotating basis from all regions with emphasis on producing and processing countries</i>
<i>address—c/o United Nations Drug Control Programme, Treaty Implementation and Legal Affairs Branch, P. O. Box 500, A-1400 Vienna, Austria</i> <i>telephone—[43] (1) 213450</i> <i>FAX—[43] (1) 21345-5885</i> <i>established—16 February 1946</i> <i>aim—Economic and Social Council organization dealing with illicit drugs programs of UN</i>	
<b>Commission on Population and Development</b>	<i>members—(47) selected on a rotating basis from all regions</i>
<i>address—Division for Policy and Coordination and ECOSOC Affairs, Department for Policy Coordination and Sustainable Development, United Nations, Room 2963, New York, NY 10017, US</i> <i>telephone—[1] (212) 963 1234</i> <i>FAX—[1] (212) 963 5935</i> <i>established—10 August 1948</i> <i>aim—to deal with population matters of importance to the UN, as part of Economic and Social Council</i>	
<b>Commission on Science and Technology for Development</b>	<i>members—(33) selected on a rotating basis from all regions</i>
<i>address—General Assembly and ECOSOC Affairs Division, Department of General Assembly Affairs and Conference Services, United Nations, New York, NY 10017, US</i> <i>telephone—[1] (212) 963 1234</i> <i>FAX—[1] (212) 963 5935</i> <i>established—20 July 1992</i> <i>aim—to promote international cooperation, as part of the Economic and Social Council, in the field of science and technology</i>	
<b>Commission on Sustainable Development</b>	<i>members—(53) selected on a rotating basis from all regions</i>
<i>address—Division for Sustainable Development, United Nations Department for Policy Coordination and Sustainable Development, Room DC2-2274, New York, NY 10017, US</i> <i>telephone—[1] (212) 963 0902</i> <i>FAX—[1] (212) 963 4260</i> <i>established—12 February 1993</i> <i>aim—to monitor, as part of the Economic and Social Council, implementation of agreements reached at the UN Conference on Environment and Development</i>	



## Appendix C: International Organizations and Groups (continued)

<b>Commission on the Status of Women</b>	<i>members</i> —(45) selected on a rotating basis from all regions
<i>address</i> —Division for the Advancement of Women, Department for Economic and Social Affairs, United Nations, Room DC2-1200, New York, NY 10017, US <i>telephone</i> —[1] (212) 963 3177 <i>FAX</i> —[1] (212) 963 3463 <i>established</i> —21 June 1946 <i>aim</i> —to deal, as part of the Economic and Social Council, with women's rights goals of UN	
<b>Commonwealth (C)</b>	<i>members</i> —(53) Antigua and Barbuda, Australia, The Bahamas, Bangladesh, Barbados, Belize, Botswana, Brunei, Cameroon, Canada, Cyprus, Dominica, Fiji, The Gambia, Ghana, Grenada, Guyana, India, Jamaica, Kenya, Kiribati, Lesotho, Malawi, Malaysia, Maldives, Malta, Mauritius, Mozambique, Namibia, Nauru, NZ, Nigeria, Pakistan (suspended), Papua New Guinea, Saint Kitts and Nevis, Saint Lucia, Saint Vincent and the Grenadines, Samoa, Seychelles, Sierra Leone, Singapore, Solomon Islands, South Africa, Sri Lanka, Swaziland, Tanzania, Tonga, Trinidad and Tobago, Uganda, UK, Vanuatu, Zambia, Zimbabwe <i>special members</i> —(1) Tuvalu
<i>note</i> —also known as Commonwealth of Nations <i>address</i> —c/o Commonwealth Secretariat, Marlborough House, Pall Mall, London SW1Y 5HX, UK <i>telephone</i> —[44] (171) 839 3411, 747 6535 <i>FAX</i> —[44] (171) 930 0827, 839 9081 <i>established</i> —31 December 1931 <i>aim</i> —to foster multinational cooperation and assistance, as a voluntary association that evolved from the British Empire	
<b>Commonwealth of Independent States (CIS)</b>	<i>members</i> —(12) Armenia, Azerbaijan, Belarus, Georgia, Kazakhstan, Kyrgyzstan, Moldova, Russia, Tajikistan, Turkmenistan, Ukraine, Uzbekistan
<i>address</i> —Kirov Street 17, 220000 Minsk, Belarus <i>telephone</i> —[375] 223434, 223517 <i>FAX</i> —[375] 261944, 272339 <i>established</i> —8 December 1991 <i>effective</i> —21 December 1991 <i>aim</i> —to coordinate intercommonwealth relations and to provide a mechanism for the orderly dissolution of the USSR	
<b>Commonwealth of Nations</b>	see Commonwealth (C)
<b>Communaute Economique de l'Afrique de l'Ouest (CEAO)</b>	see West African Economic Community (CEAO)
<b>Communaute Economique des Etats de l'Afrique Centrale (CEEAC)</b>	see Economic Community of Central African States (CEEAC)
<b>Communaute Economique des Pays des Grands Lacs (CEPGL)</b>	see Economic Community of the Great Lakes Countries (CEPGL)
<b>communist countries</b>	traditionally the Marxist-Leninist states with authoritarian governments and command economies based on the Soviet model; most of the original and the successor states are no longer communist; see centrally planned economies
<b>Conference on Security and Cooperation in Europe (CSCE)</b>	see Organization for Security and Cooperation in Europe (OSCE)
<b>Conseil Europeenne pour la Recherche Nucleaire (CERN)</b>	see European Organization for Nuclear Research (CERN)
<b>Contadora Group (CG)</b>	established 5 January 1983 (on the Panamanian island of Contadora) to reduce tensions and conflicts in Central America; members included Colombia, Mexico, Panama, Venezuela; has evolved into the Rio Group (RG)
<b>Cooperation Council for the Arab States of the Gulf</b>	see Gulf Cooperation Council (GCC)

## Appendix C: International Organizations and Groups (continued)

<b>Coordinating Committee on Export Controls (COCOM)</b>	established in 1949 to control the export of strategic products and technical data from member countries to proscribed destinations; members were Australia, Belgium, Canada, Denmark, France, Germany, Greece, Italy, Japan, Luxembourg, Netherlands, Norway, Portugal, Spain, Turkey, UK, US; abolished 31 March 1994; COCOM members are working on a new organization with expanded membership which focuses on nonproliferation export controls as opposed to East-West control of advanced technology
<b>Council for Mutual Economic Assistance (CEMA)</b>	established 25 January 1949 to promote the development of socialist economies and abolished 1 January 1991; members included Afghanistan (observer), Albania (had not participated since 1961 break with USSR), Angola (observer), Bulgaria, Cuba, Czechoslovakia, Ethiopia (observer), GDR, Hungary, Laos (observer), Mongolia, Mozambique (observer), Nicaragua (observer), Poland, Romania, USSR, Vietnam, Yemen (observer), Yugoslavia (associate)
<i>note</i> —also known as CMEA or Comecon	
<b>Council of Arab Economic Unity (CAEU)</b>	<i>members</i> —(11 plus the Palestine Liberation Organization) Egypt, Iraq, Jordan, Kuwait, Libya, Mauritania, Somalia, Sudan, Syria, UAE, Yemen, Palestine Liberation Organization
<i>address</i> —International Trade Center Building, 12th Floor, 1191 Cornish El Nile, P. O. Box 1, Mohamad Fareed, Cairo, Egypt <i>telephone</i> —[20] (2) 754252, 755321 <i>FAX</i> —[20] (2) 754090 <i>established</i> —3 June 1957 <i>effective</i> —30 May 1964 <i>aim</i> —to promote economic integration among Arab nations	
<b>Council of Europe (CE)</b>	<i>members</i> —(41) Albania, Andorra, Austria, Belgium, Bulgaria, Croatia, Cyprus, Czech Republic, Denmark, Estonia, Finland, France, Georgia, Germany, Greece, Hungary, Iceland, Ireland, Italy, Latvia, Liechtenstein, Lithuania, Luxembourg, The Former Yugoslav Republic of Macedonia, Malta, Moldova, Netherlands, Norway, Poland, Portugal, Romania, Russia, San Marino, Slovakia, Slovenia, Spain, Sweden, Switzerland, Turkey, Ukraine, UK <i>guests</i> —(3) Armenia, Azerbaijan, Bosnia and Herzegovina <i>observers</i> —(4) Canada, Israel, Japan, US
<i>address</i> —Palais de l'Europe, F-67075 Strasbourg CEDEX, France <i>telephone</i> —[33] (3) 88 41 20 00 <i>FAX</i> —[33] (3) 88 41 27 81, 88 41 27 82 <i>established</i> —5 May 1949 <i>effective</i> —3 August 1949 <i>aim</i> —to promote increased unity and quality of life in Europe	
<b>Council of the Baltic Sea States (CBSS)</b>	<i>members</i> —(12) Denmark, Estonia, EU, Finland, Germany, Iceland, Latvia, Lithuania, Norway, Poland, Russia, Sweden
<i>address</i> —Ministry for Foreign Affairs, Box 16121, S-10323 Stockholm, Sweden <i>telephone</i> —[46] (8) 405 1000 <i>FAX</i> —[46] (8) 723 1176 <i>established</i> —6 March 1992 <i>aim</i> —to promote cooperation among the Baltic Sea states in the areas of aid to new democratic institutions, economic development, humanitarian aid, energy and the environment, cultural programs and education, and transportation and communication	
<b>Council of the Entente (Entente)</b>	<i>members</i> —(5) Benin, Burkina Faso, Cote d'Ivoire, Niger, Togo
<i>address</i> —01 BP 3734, Angle Avenue Verdier-Rue de Tessieres, Abidjan 01, Cote d'Ivoire <i>telephone</i> —[225] 33 10 01, 33 28 35, 32 10 74 <i>FAX</i> —[225] 33 11 49 <i>established</i> —29 May 1959 <i>aim</i> —to promote economic, social, and political coordination	

## Appendix C: International Organizations and Groups (continued)

<b>countries in transition</b>	a new term used by the International Monetary FUND (IMF) for the middle group in its hierarchy of advanced economies, countries in transition, and developing countries; recently published IMF statistics include the following 28 countries in transition: Albania, Armenia, Azerbaijan, Belarus, Bosnia and Herzegovina, Bulgaria, Croatia, Czech Republic, Estonia, Georgia, Hungary, Kazakhstan, Kyrgyzstan, Latvia, Lithuania, The Former Yugoslav Republic of Macedonia, Moldova, Mongolia, Poland, Romania, Russia, Serbia and Montenegro, Slovakia, Slovenia, Tajikistan, Turkmenistan, Ukraine, Uzbekistan; <i>note</i> —this group is identical to the group traditionally referred to as the "former USSR/Eastern Europe" except for the addition of Mongolia
<b>Customs Cooperation Council (CCC)</b>  <i>note</i> —also known as World Customs Organization (WCO) <i>address</i> —Rue du Marche 30, B-1210 Brussels, Belgium <i>telephone</i> —[32] (2) 209 92 11 <i>FAX</i> —[32] (2) 109 92 92 <i>established</i> —15 December 1950 <i>aim</i> —to promote international cooperation in customs matters	<i>members</i> —(145) Albania, Algeria, Andorra, Angola, Argentina, Armenia, Australia, Austria, Azerbaijan, The Bahamas, Bangladesh, Belarus, Belgium, Bermuda, Botswana, Brazil, Brunei, Bulgaria, Burkina Faso, Burma, Burundi, Cameroon, Canada, Cape Verde, Central African Republic, Chile, China, Colombia, Comoros, Democratic Republic of the Congo, Republic of the Congo, Cote d'Ivoire, Croatia, Cuba, Cyprus, Czech Republic, Denmark, Egypt, Eritrea, Estonia, Ethiopia, Fiji, Finland, France, Gabon, The Gambia, Georgia, Germany, Ghana, Greece, Guatemala, Guinea, Guyana, Haiti, Hong Kong, Hungary, Iceland, India, Indonesia, Iran, Iraq, Ireland, Israel, Italy, Jamaica, Japan, Jordan, Kazakhstan, Kenya, South Korea, Kuwait, Latvia, Lebanon, Lesotho, Liberia, Libya, Lithuania, Luxembourg, Macau, The Former Yugoslav Republic of Macedonia, Madagascar, Malawi, Malaysia, Maldives, Mali, Malta, Mauritania, Mauritius, Mexico, Moldova, Mongolia, Morocco, Mozambique, Namibia, Nepal, Netherlands, NZ, Niger, Nigeria, Norway, Pakistan, Panama, Paraguay, Peru, Philippines, Poland, Portugal, Qatar, Romania, Russia, Rwanda, Saudi Arabia, Senegal, Sierra Leone, Singapore, Slovakia, Slovenia, South Africa, Spain, Sri Lanka, Sudan, Swaziland, Sweden, Switzerland, Syria, Tajikistan, Tanzania, Thailand, Togo, Trinidad and Tobago, Tunisia, Turkey, Turkmenistan, Uganda, Ukraine, UAE, UK, US, Uruguay, Uzbekistan, Venezuela, Vietnam, Yemen, Zambia, Zimbabwe
<b>developed countries (DCs)</b>	the top group in the hierarchy of developed countries (DCs), former USSR/Eastern Europe (former USSR/EE), and less developed countries (LDCs); includes the market-oriented economies of the mainly democratic nations in the Organization for Economic Cooperation and Development (OECD), Bermuda, Israel, South Africa, and the European ministates; also known as the First World, high-income countries, the North, industrial countries; generally have a per capita GDP in excess of \$10,000 although four OECD countries and South Africa have figures well under \$10,000 and two of the excluded OPEC countries have figures of more than \$10,000; the 35 DCs are: Andorra, Australia, Austria, Belgium, Bermuda, Canada, Denmark, Faroe Islands, Finland, France, Germany, Greece, Holy See, Iceland, Ireland, Israel, Italy, Japan, Liechtenstein, Luxembourg, Malta, Mexico, Monaco, Netherlands, NZ, Norway, Portugal, San Marino, South Africa, Spain, Sweden, Switzerland, Turkey, UK, US; <i>note</i> —similar to the new International Monetary Fund (IMF) term "advanced economies" which adds Hong Kong, South Korea, Singapore, and Taiwan but drops Malta, Mexico, South Africa, and Turkey
<b>developing countries</b>	a new term used by the International Monetary FUND (IMF) for the bottom group in its hierarchy of advanced economies, countries in transition, and developing countries; recently published IMF statistics include the following 126 developing countries: Afghanistan, Algeria, Angola, Antigua and Barbuda, Argentina, Aruba, The Bahamas, Bahrain, Bangladesh, Barbados, Belize, Benin, Bhutan, Bolivia, Botswana, Brazil, Burkina Faso, Burma, Burundi, Cambodia, Cameroon, Cape Verde, Central African Republic, Chad, Chile, China, Colombia, Comoros, Democratic Republic of the Congo, Republic of the Congo, Costa Rica, Cote d'Ivoire, Cyprus, Djibouti, Dominica, Dominican Republic, Ecuador, Egypt, El Salvador, Equatorial Guinea, Ethiopia, Fiji, Gabon, The Gambia, Ghana, Grenada, Guatemala, Guinea, Guinea-Bissau, Guyana, Haiti, Honduras, India, Indonesia, Iran, Iraq, Jamaica, Jordan, Kenya, Kiribati, Kuwait, Laos, Lebanon, Lesotho, Liberia, Libya, Madagascar, Malawi, Malaysia, Maldives, Mali, Malta, Marshall Islands, Mauritania, Mauritius, Mexico, Federated States of Micronesia, Morocco, Mozambique, Namibia, Nepal, Netherlands Antilles, Nicaragua, Niger, Nigeria, Oman, Pakistan, Panama, Papua New Guinea, Paraguay, Peru, Philippines, Qatar, Rwanda, Saint Kitts and Nevis, Saint Lucia, Saint Vincent and the Grenadines, Samoa, Sao Tome and Principe, Saudi Arabia, Senegal, Seychelles, Sierra Leone, Solomon Islands, Somalia, South Africa, Sri Lanka, Sudan, Suriname, Swaziland, Syria, Tanzania, Thailand, Togo, Trinidad and Tobago, Tunisia, Turkey, UAE, Uganda, Uruguay, Vanuatu, Venezuela, Vietnam, Yemen, Zambia, Zimbabwe; <i>note</i> —this category would presumably also cover the following 46 other countries that are traditionally included in the more comprehensive group of "less developed countries": American Samoa, Anguilla, British Virgin Islands, Brunei, Cayman Islands, Christmas Island, Cocos Islands, Cook Islands, Cuba, Eritrea, Falkland Islands, French Guiana, French Polynesia, Gaza Strip, Gibraltar, Greenland, Grenada, Guadeloupe, Guam, Guernsey, Jersey, North Korea, Macau, Isle of Man, Martinique, Mayotte, Montserrat, Nauru, New Caledonia, Niue, Norfolk Island, Northern Mariana Islands, Palau, Pitcairn Islands, Puerto Rico, Reunion, Saint Helena, Saint Pierre and Miquelon, Tokelau, Tonga, Turks and Caicos Islands, Tuvalu, Virgin Islands, Wallis and Futuna, West Bank, Western Sahara

## Appendix C: International Organizations and Groups (continued)

<p><b>East African Development Bank (EADB)</b></p> <p><i>address</i>—4 Nile Avenue, P. O. Box 7128, Kampala, Uganda  <i>telephone</i>—[256] (41) 230021, 230825  <i>FAX</i>—[256] (41) 259763  <i>established</i>—6 June 1967  <i>effective</i>—1 December 1967  <i>aim</i>—to promote economic development</p>	<p><i>members</i>—(3) Kenya, Tanzania, Uganda</p>
<p><b>Economic and Social Commission for Asia and the Pacific (ESCAP)</b></p> <p><i>address</i>—United Nations Building, Rajadamnern Avenue, Bangkok 10200, Thailand  <i>telephone</i>—[66] (2) 2881234  <i>FAX</i>—[66] (2) 2881000  <i>established</i>—28 March 1947 as Economic Commission for Asia and the Far East (ECAFE)  <i>aim</i>—to carry out the commitment of the Economic and Social Council of the UN to promote economic development</p>	<p><i>members</i>—(51) Afghanistan, Armenia, Australia, Azerbaijan, Bangladesh, Bhutan, Brunei, Burma, Cambodia, China, Fiji, France, India, Indonesia, Iran, Japan, Kazakhstan, Kiribati, North Korea, South Korea, Kyrgyzstan, Laos, Malaysia, Maldives, Marshall Islands, Federated States of Micronesia, Mongolia, Nauru, Nepal, Netherlands, NZ, Pakistan, Palau, Papua New Guinea, Philippines, Russia, Samoa, Singapore, Solomon Islands, Sri Lanka, Tajikistan, Thailand, Tonga, Turkey, Turkmenistan, Tuvalu, UK, US, Uzbekistan, Vanuatu, Vietnam  <i>associate members</i>—(9) American Samoa, Cook Islands, French Polynesia, Guam, Hong Kong, Macau, New Caledonia, Niue, Northern Mariana Islands</p>
<p><b>Economic and Social Commission for Western Asia (ESCWA)</b></p> <p><i>address</i>—P. O. Box 11-8575, Riad El-Sohi Square, Beirut, Lebanon  <i>telephone</i>—[961] (10) 981301  <i>FAX</i>—[961] (10) 981510  <i>established</i>—9 August 1973 as Economic Commission for Western Asia (ECWA)  <i>aim</i>—to promote economic development as a regional commission for the UN's Economic and Social Council</p>	<p><i>members</i>—(12 plus the Palestine Liberation Organization) Bahrain, Egypt, Iraq, Jordan, Kuwait, Lebanon, Oman, Qatar, Saudi Arabia, Syria, UAE, Yemen, Palestine Liberation Organization</p>
<p><b>Economic and Social Council (ECOSOC)</b></p> <p><i>address</i>—United Nations, New York, NY 10017, US  <i>telephone</i>—[1] (212) 963 1234  <i>FAX</i>—[1] (212) 758 2718  <i>established</i>—26 June 1945  <i>effective</i>—24 October 1945  <i>aim</i>—to coordinate the economic and social work of the UN; includes five regional commissions (see Economic Commission for Africa, Economic Commission for Europe, Economic Commission for Latin America and the Caribbean, Economic and Social Commission for Asia and the Pacific, Economic and Social Commission for Western Asia) and 10 functional commissions (see Commission for Social Development, Commission on Human Rights, Commission on Narcotic Drugs, Commission on the Status of Women, Commission on Population and Development, Statistical Commission, Commission on Science and Technology for Development, Commission on Sustainable Development, and Commission on Crime Prevention and Criminal Justice)</p>	<p><i>members</i>—(54) selected on a rotating basis from all regions</p>

## Appendix C: International Organizations and Groups (continued)

<p><b>Economic Commission for Africa (ECA)</b></p> <p><i>address</i>—P. O. Box 3001-3005, Addis Ababa, Ethiopia</p> <p><i>telephone</i>—[251] (1) 51 72 00</p> <p><i>FAX</i>—[251] (1) 51 44 16</p> <p><i>established</i>—29 April 1958</p> <p><i>aim</i>—to promote economic development as a regional commission of the UN's Economic and Social Council</p>	<p><i>members</i>—(53) Algeria, Angola, Benin, Botswana, Burkina Faso, Burundi, Cameroon, Cape Verde, Central African Republic, Chad, Comoros, Democratic Republic of the Congo, Republic of the Congo, Cote d'Ivoire, Djibouti, Egypt, Equatorial Guinea, Eritrea, Ethiopia, Gabon, The Gambia, Ghana, Guinea, Guinea-Bissau, Kenya, Lesotho, Liberia, Libya, Madagascar, Malawi, Mali, Mauritania, Mauritius, Morocco, Mozambique, Namibia, Niger, Nigeria, Rwanda, Sao Tome and Principe, Senegal, Seychelles, Sierra Leone, Somalia, South Africa, Sudan, Swaziland, Tanzania, Togo, Tunisia, Uganda, Zambia, Zimbabwe</p> <p><i>associate members</i>—(2) France, UK</p>
<p><b>Economic Commission for Asia and the Far East (ECAFE)</b></p>	<p>see Economic and Social Commission for Asia and the Pacific (ESCAP)</p>
<p><b>Economic Commission for Europe (ECE)</b></p> <p><i>address</i>—Palais des Nations, CH-1211 Geneva 10, Switzerland</p> <p><i>telephone</i>—[41] (22) 917 4444</p> <p><i>FAX</i>—[41] (22) 917 0505</p> <p><i>established</i>—28 March 1947</p> <p><i>aim</i>—to promote economic development as a regional commission of the UN's Economic and Social Council</p>	<p><i>members</i>—(55) Albania, Andorra, Armenia, Austria, Azerbaijan, Belarus, Belgium, Bosnia and Herzegovina, Bulgaria, Canada, Croatia, Cyprus, Czech Republic, Denmark, Estonia, Finland, France, Georgia, Germany, Greece, Hungary, Iceland, Ireland, Israel, Italy, Kazakhstan, Kyrgyzstan, Latvia, Liechtenstein, Lithuania, Luxembourg, The Former Yugoslav Republic of Macedonia, Malta, Moldova, Monaco, Netherlands, Norway, Poland, Portugal, Romania, Russia, San Marino, Slovakia, Slovenia, Spain, Sweden, Switzerland, Tajikistan, Turkey, Turkmenistan, Ukraine, UK, US, Uzbekistan, Yugoslavia</p>
<p><b>Economic Commission for Latin America (ECLA)</b></p>	<p>see Economic Commission for Latin America and the Caribbean (ECLAC)</p>
<p><b>Economic Commission for Latin America and the Caribbean (ECLAC)</b></p> <p><i>address</i>—Edificio Naciones Unidas, Avenida Dag Hammarskjöld, Casilla 179 D, Santiago, Chile</p> <p><i>telephone</i>—[56] (2) 2102000</p> <p><i>FAX</i>—[56] (2) 2080252, 2081946</p> <p><i>established</i>—25 February 1948 as Economic Commission for Latin America (ECLA)</p> <p><i>aim</i>—to promote economic development as a regional commission of the UN's Economic and Social Council</p>	<p><i>members</i>—(41) Antigua and Barbuda, Argentina, The Bahamas, Barbados, Belize, Bolivia, Brazil, Canada, Chile, Colombia, Costa Rica, Cuba, Dominica, Dominican Republic, Ecuador, El Salvador, France, Grenada, Guatemala, Guyana, Haiti, Honduras, Italy, Jamaica, Mexico, Netherlands, Nicaragua, Panama, Paraguay, Peru, Portugal, Saint Kitts and Nevis, Saint Lucia, Saint Vincent and the Grenadines, Spain, Suriname, Trinidad and Tobago, UK, US, Uruguay, Venezuela</p> <p><i>associate members</i>—(7) Anguilla, Aruba, British Virgin Islands, Montserrat, Netherlands Antilles, Puerto Rico, Virgin Islands</p>
<p><b>Economic Commission for Western Asia (ECWA)</b></p>	<p>see Economic and Social Commission for Western Asia (ESCWA)</p>
<p><b>Economic Community of Central African States (CEEAC)</b></p> <p><i>note</i>—acronym from Communauté Economique des Etats de l'Afrique Centrale</p> <p><i>address</i>—CEEAC, BP 2112, Libreville, Gabon</p> <p><i>telephone</i>—[241] 73 35 47, 73 35 48, 73 36 77</p> <p><i>established</i>—18 October 1983 treaty adopted</p> <p><i>aim</i>—to promote regional economic cooperation and establish a Central African Common Market</p>	<p><i>members</i>—(11) Angola, Burundi, Cameroon, Central African Republic, Chad, Democratic Republic of the Congo, Republic of the Congo, Equatorial Guinea, Gabon, Rwanda, Sao Tome and Principe</p>

## Appendix C: International Organizations and Groups (continued)

<b>Economic Community of the Great Lakes Countries (CEPGL)</b>	<i>members</i> —(3) Burundi, Democratic Republic of the Congo, Rwanda
<i>note</i> —acronym from Communauté Economique des Pays des Grands Lacs <i>address</i> —IRAZ-CEPGL, BP 91, Gitega, Burundi <i>established</i> —20 September 1976 <i>aim</i> —to promote regional economic cooperation and integration	
<b>Economic Community of West African States (ECOWAS)</b>	<i>members</i> —(16) Benin, Burkina Faso, Cape Verde, Cote d'Ivoire, The Gambia, Ghana, Guinea, Guinea-Bissau, Liberia, Mali, Mauritania, Niger, Nigeria, Senegal, Sierra Leone, Togo
<i>address</i> —6 King George V Road, PMB 12745, Lagos, Nigeria <i>telephone</i> —[234] (1) 636839, 636841, 636064, 630398 <i>FAX</i> —[234] (1) 636822 <i>established</i> —28 May 1975 <i>aim</i> —to promote regional economic cooperation	
<b>Economic Cooperation Organization (ECO)</b>	<i>members</i> —(10) Afghanistan, Azerbaijan, Iran, Kazakhstan, Kyrgyzstan, Pakistan, Tajikistan, Turkey, Turkmenistan, Uzbekistan <i>associate member</i> —(1) "Turkish Republic of Northern Cyprus"
<i>address</i> —No. 1 Goulbou Alley, Kamraniyeh, P. O. Box 14155-6176, Teheran, Iran Islamic Republic <i>telephone</i> —[98] (21) 2831731, 2831733 <i>FAX</i> —[98] (21) 2831732 <i>established</i> —27-29 January 1985 <i>aim</i> —to promote regional cooperation in trade, transportation, communications, tourism, cultural affairs, and economic development	
<b>Euro-Atlantic Partnership Council (EAPC)</b>	<i>members</i> —(44) Albania, Armenia, Austria, Azerbaijan, Belarus, Belgium, Bulgaria, Canada, Czech Republic, Denmark, Estonia, Finland, France, Georgia, Germany, Greece, Hungary, Iceland, Italy, Kazakhstan, Kyrgyzstan, Latvia, Lithuania, Luxembourg, The Former Yugoslav Republic of Macedonia, Moldova, Netherlands, Norway, Poland, Portugal, Romania, Russia, Slovakia, Slovenia, Spain, Sweden, Switzerland, Tajikistan, Turkey, Turkmenistan, Ukraine, UK, US, Uzbekistan
<i>note</i> —began as the North Atlantic Cooperation Council (NACC); an extension of NATO <i>address</i> —c/o NATO, B-1110 Brussels, Belgium <i>telephone</i> —[32] (2) 728 41 11 <i>FAX</i> —[32] (2) 728 45 79 <i>established</i> —8 November 1991 <i>effective</i> —20 December 1991 <i>aim</i> —to discuss cooperation on mutual political and security issues	
<b>European Bank for Reconstruction and Development (EBRD)</b>	<i>members</i> —(60) Albania, Armenia, Australia, Austria, Azerbaijan, Belarus, Belgium, Bosnia and Herzegovina, Bulgaria, Canada, Croatia, Cyprus, Czech Republic, Denmark, Egypt, EU, European Investment Bank (EIB), Estonia, Finland, France, Georgia, Germany, Greece, Hungary, Iceland, Ireland, Israel, Italy, Japan, Kazakhstan, South Korea, Kyrgyzstan, Latvia, Liechtenstein, Lithuania, Luxembourg, The Former Yugoslav Republic of Macedonia, Malta, Mexico, Moldova, Morocco, Netherlands, NZ, Norway, Poland, Portugal, Romania, Russia, Slovakia, Slovenia, Spain, Sweden, Switzerland, Tajikistan, Turkey, Turkmenistan, Ukraine, UK, US, Uzbekistan; <i>note</i> —includes all 25 members of the OECD; also includes the EU as a single entity
<i>address</i> —EBRD Headquarters, One Exchange Square, London EC2A 2EH, UK <i>telephone</i> —[44] (171) 338 6000 <i>FAX</i> —[44] (171) 338 6100 <i>established</i> —8-9 January 1990 (proposals made); 15 April 1991 (bank inaugurated) <i>aim</i> —to facilitate the transition of seven centrally planned economies in Europe (Bulgaria, former Czechoslovakia, Hungary, Poland, Romania, former USSR, and former Yugoslavia) to market economies by committing 60% of its loans to privatization	

## Appendix C: International Organizations and Groups (continued)

<b>European Community (or European Communities, EC)</b>	was established 8 April 1965 to integrate the European Atomic Energy Community (Euratom), the European Coal and Steel Community (ESC), the European Economic Community (EEC or Common Market), and to establish a completely integrated common market and an eventual federation of Europe; merged into the European Union (EU) on 7 February 1992; member states at the time of merger were Belgium, Denmark, France, Germany, Greece, Ireland, Italy, Luxembourg, Netherlands, Portugal, Spain, UK
<b>European Free Trade Association (EFTA)</b>  <i>address</i> —9-11 Rue de Varembe, CH-1211 Geneva 20, Switzerland <i>telephone</i> —[41] (22) 749 11 11 <i>FAX</i> —[41] (22) 733 92 91 <i>established</i> —4 January 1960 <i>effective</i> —3 May 1960 <i>aim</i> —to promote expansion of free trade	<i>members</i> —(4) Iceland, Liechtenstein, Norway, Switzerland
<b>European Investment Bank (EIB)</b>  <i>address</i> —Boulevard Konrad Adenauer 100, L-2950 Luxembourg, Luxembourg <i>telephone</i> —[352] 4379 3122 <i>FAX</i> —[352] 4379 3188, 4379 3189 <i>established</i> —25 March 1957 <i>effective</i> —1 January 1958 <i>aim</i> —to promote economic development of the EU and its predecessors, the EEC and the EC	<i>members</i> —(15) Austria, Belgium, Denmark, Finland, France, Germany, Greece, Ireland, Italy, Luxembourg, Netherlands, Portugal, Spain, Sweden, UK
<b>European Monetary Union (EMU)</b>  <i>note</i> —an integral part of the European Union; also known as the European Economic and Monetary Union <i>address</i> —c/o European Commission, Rue de la Loi 200, B-1049 Brussels, Belgium <i>telephone</i> —[32] (2) 299 11 11 <i>proposed</i> —1-2 December 1969 at summit conference of heads of government <i>signed</i> —7 February 1992 Maastricht Treaty <i>aim</i> —to promote a single market by creating a single currency, the euro; time table—2 May 1998: European exchange rates fixed for 1 January 1999; 1 January 1999: all banks and stock exchanges begin using euros; 1 January 2002: the euro goes into circulation; 1 July 2002 local currencies no longer accepted	<i>members</i> —(11) Austria, Belgium, Finland, France, Germany, Ireland, Italy, Luxembourg, Netherlands, Portugal, Spain; <i>note</i> —Denmark, Sweden, and UK decided not to join, and Greece did not meet all the criteria to take part
<b>European Organization for Nuclear Research (CERN)</b>  <i>note</i> —acronym retained from the predecessor organization Conseil Européenne pour la Recherche Nucleaire <i>address</i> —CH-1211 Geneva 23, Switzerland <i>telephone</i> —[41] (22) 767 4101, 767 2141 <i>FAX</i> —[41] (22) 785 0247 <i>established</i> —1 July 1953 <i>effective</i> —29 September 1954 <i>aim</i> —to foster nuclear research for peaceful purposes only	<i>members</i> —(20) Austria, Belgium, Bulgaria, Czech Republic, Denmark, Finland, France, Germany, Greece, Hungary, Italy, Netherlands, Norway, Poland, Portugal, Slovakia, Spain, Sweden, Switzerland, UK <i>observers</i> —(7) EU, Israel, Japan, Russia, Turkey, United Nations Educational, Scientific, and Cultural Organization (UNESCO), US

## Appendix C: International Organizations and Groups (continued)

<p><b>European Space Agency (ESA)</b></p> <p><i>address</i>—ESA Headquarters, 8-10 Rue Mario Nikis, F-75738 Paris CEDEX 15, France</p> <p><i>telephone</i>—[33] (1) 53 69 76 54</p> <p><i>FAX</i>—[33] (1) 53 69 75 60</p> <p><i>established</i>—31 May 1975</p> <p><i>aim</i>—to promote peaceful cooperation in space research and technology</p>	<p><i>members</i>—(14) Austria, Belgium, Denmark, Finland, France, Germany, Ireland, Italy, Netherlands, Norway, Spain, Sweden, Switzerland, UK</p> <p><i>cooperating state</i>—(1) Canada</p>
<p><b>European Union (EU)</b></p> <p><i>note</i>—evolved from the European Community (EC)</p> <p><i>address</i>—c/o European Commission, Rue de la Loi 200, B-1049 Brussels, Belgium</p> <p><i>telephone</i>—[32] (2) 299 11 11</p> <p><i>FAX</i>—[32] (2) 295 01 38 through 295 01 40</p> <p><i>established</i>—7 February 1992</p> <p><i>effective</i>—1 November 1993</p> <p><i>aim</i>—to coordinate policy among the 15 members in three fields: economics, building on the European Economic Community's (EEC) efforts to establish a common market and eventually a common currency to be called the 'euro', which will supersede the EU's accounting unit, the ECU; defense, within the concept of a Common Foreign and Security Policy (CFSP); and justice and home affairs, including immigration, drugs, terrorism, and improved living and working conditions</p>	<p><i>members</i>—(15) Austria, Belgium, Denmark, Finland, France, Germany, Greece, Ireland, Italy, Luxembourg, Netherlands, Portugal, Spain, Sweden, UK</p> <p><i>membership applicants</i>—(13) Bulgaria, Cyprus, Czech Republic, Estonia, Hungary, Latvia, Lithuania, Malta, Poland, Romania, Slovakia, Slovenia, Turkey</p>
<p><b>First World</b></p>	<p>another term for countries with advanced, industrialized economies; this term is fading from use; see developed countries (DCs)</p>
<p><b>Food and Agriculture Organization (FAO)</b></p> <p><i>address</i>—Viale delle Terme di Caracalla, I-00100 Rome, Italy</p> <p><i>telephone</i>—[39] (6) 57051</p> <p><i>FAX</i>—[39] (6) 5705 3152</p> <p><i>established</i>—16 October 1945</p> <p><i>aim</i>—to raise living standards and increase availability of agricultural products, as a UN specialized agency</p>	<p><i>members</i>—(176) Afghanistan, Albania, Algeria, Angola, Antigua and Barbuda, Argentina, Armenia, Australia, Austria, Azerbaijan, The Bahamas, Bahrain, Bangladesh, Barbados, Belgium, Belize, Benin, Bhutan, Bolivia, Bosnia and Herzegovina, Botswana, Brazil, Bulgaria, Burkina Faso, Burma, Burundi, Cambodia, Cameroon, Canada, Cape Verde, Central African Republic, Chad, Chile, China, Colombia, Comoros, Democratic Republic of the Congo, Republic of the Congo, Cook Islands, Costa Rica, Cote d'Ivoire, Croatia, Cuba, Cyprus, Czech Republic, Denmark, Djibouti, Dominica, Dominican Republic, Ecuador, Egypt, El Salvador, Equatorial Guinea, Eritrea, Estonia, Ethiopia, EU, Fiji, Finland, France, Gabon, The Gambia, Georgia, Germany, Ghana, Greece, Grenada, Guatemala, Guinea, Guinea-Bissau, Guyana, Haiti, Honduras, Hungary, Iceland, India, Indonesia, Iran, Iraq, Ireland, Israel, Italy, Jamaica, Japan, Jordan, Kazakhstan, Kenya, North Korea, South Korea, Kuwait, Kyrgyzstan, Laos, Latvia, Lebanon, Lesotho, Liberia, Libya, Lithuania, Luxembourg, The Former Yugoslav Republic of Macedonia, Madagascar, Malawi, Malaysia, Maldives, Mali, Malta, Mauritania, Mauritius, Mexico, Moldova, Mongolia, Morocco, Mozambique, Namibia, Nepal, Netherlands, NZ, Nicaragua, Niger, Nigeria, Norway, Oman, Pakistan, Panama, Papua New Guinea, Paraguay, Peru, Philippines, Poland, Portugal, Qatar, Romania, Rwanda, Saint Kitts and Nevis, Saint Lucia, Saint Vincent and the Grenadines, Samoa, Sao Tome and Principe, Saudi Arabia, Senegal, Seychelles, Sierra Leone, Slovakia, Slovenia, Solomon Islands, Somalia, South Africa, Spain, Sri Lanka, Sudan, Suriname, Swaziland, Sweden, Switzerland, Syria, Tajikistan, Tanzania, Thailand, Togo, Tonga, Trinidad and Tobago, Tunisia, Turkey, Turkmenistan, Uganda, UAE, UK, US, Uruguay, Vanuatu, Venezuela, Vietnam, Yemen, Yugoslavia (suspended), Zambia, Zimbabwe</p>
<p><b>former Soviet Union (FSU)</b></p>	<p>a collective term often used to identify as a group the successor nations to the Soviet Union or USSR; this group of 15 countries consists of Armenia, Azerbaijan, Belarus, Estonia, Georgia, Kazakhstan, Kyrgyzstan, Latvia, Lithuania, Moldova, Russia, Tajikistan, Turkmenistan, Ukraine, Uzbekistan</p>



## Appendix C: International Organizations and Groups (continued)

<b>former USSR/Eastern Europe</b> (former USSR/EE)	the middle group in the hierarchy of developed countries (DCs), former USSR/Eastern Europe (former USSR/EE), and less developed countries (LDCs); these countries are in political and economic transition and may well be grouped differently in the near future; this group of 27 countries consists of Albania, Armenia, Azerbaijan, Belarus, Bosnia and Herzegovina, Bulgaria, Croatia, Czech Republic, Estonia, Georgia, Hungary, Kazakhstan, Kyrgyzstan, Latvia, Lithuania, The Former Yugoslav Republic of Macedonia, Moldova, Poland, Romania, Russia, Serbia and Montenegro, Slovakia, Slovenia, Tajikistan, Turkmenistan, Ukraine, Uzbekistan; this group is identical to the IMF group "countries in transition" except for the IMF's inclusion of Mongolia
<b>Four Dragons</b>	the four small Asian less developed countries (LDCs) that have experienced unusually rapid economic growth; also known as the Four Tigers; this group consists of Hong Kong, South Korea, Singapore, Taiwan; these countries are included in the IMF's "advanced economies" group
<b>Four Tigers</b>	another term for the Four Dragons; see Four Dragons
<b>Franc Zone (FZ)</b>  <i>note</i> —also known as Conference des Ministres des Finances des Pays de la Zone Franc <i>address</i> —c/o Banque de France, Service de la Zone Franc, 39 Rue des Croix des Petits Champs, F-75001 Paris, France <i>telephone</i> —[33] (1) 42 92 42 92 <i>FAX</i> —[33] (1) 42 96 04 23 <i>established</i> —NA 1964 <i>aim</i> —to form a monetary union among countries whose currencies are linked to the French franc	<i>members</i> —(16) Benin, Burkina Faso, Cameroon, Central African Republic, Chad, Comoros, Republic of the Congo, Cote d'Ivoire, Equatorial Guinea, France, Gabon, Guinea-Bissau, Mali, Niger, Senegal, Togo; <i>note</i> —France includes metropolitan France, the four overseas departments of France (French Guiana, Guadeloupe, Martinique, Reunion), the two territorial collectivities of France (Mayotte, Saint Pierre and Miquelon), and the three overseas territories of France (French Polynesia, New Caledonia, Wallis and Futuna)
<b>Front Line States (FLS)</b>	established to achieve black majority rule in South Africa; has since gone out of existence; members included Angola, Botswana, Mozambique, Namibia, Tanzania, Zambia, Zimbabwe
<b>General Agreement on Tariffs and Trade (GATT)</b>	was established 30 October 1947 to promote the expansion of international trade on a nondiscriminatory basis; subsumed by the World Trade Organization (WTO) on 1 January 1995; members at the time were Angola, Antigua and Barbuda, Argentina, Australia, Austria, Bahrain, Bangladesh, Barbados, Belgium, Belize, Benin, Bolivia, Botswana, Brazil, Brunei, Burkina Faso, Burma, Burundi, Cameroon, Canada, Central African Republic, Chad, Chile, Colombia, Democratic Republic of the Congo, Republic of the Congo, Costa Rica, Cote d'Ivoire, Cuba, Cyprus, Czech Republic, Denmark, Dominica, Dominican Republic, Egypt, El Salvador, Fiji, Finland, France, Gabon, The Gambia, Germany, Ghana, Greece, Grenada, Guatemala, Guinea-Bissau, Guyana, Haiti, Honduras, Hong Kong, Hungary, Iceland, India, Indonesia, Ireland, Israel, Italy, Jamaica, Japan, Kenya, South Korea, Kuwait, Lesotho, Liechtenstein, Luxembourg, Macau, Madagascar, Malawi, Malaysia, Maldives, Mali, Malta, Mauritania, Mauritius, Mexico, Morocco, Mozambique, Namibia, Netherlands, NZ, Nicaragua, Niger, Nigeria, Norway, Pakistan, Paraguay, Peru, Philippines, Poland, Portugal, Qatar, Romania, Rwanda, Saint Kitts and Nevis, Saint Lucia, Saint Vincent and the Grenadines, Senegal, Sierra Leone, Singapore, Slovakia, South Africa, Spain, Sri Lanka, Suriname, Swaziland, Sweden, Switzerland, Tanzania, Thailand, Togo, Trinidad and Tobago, Tunisia, Turkey, Uganda, UAE, UK, US, Uruguay, Venezuela, Yugoslavia (suspended), Zambia, Zimbabwe
<b>Group of 2 (G-2)</b>	informal term that came into use about 1986; to facilitate bilateral economic cooperation between the two most powerful economic giants Japan, US
<b>Group of 3 (G-3)</b>  <i>address</i> —c/o Ministry of Foreign Affairs, Grupo de los Tres, Caracas, Venezuela <i>established</i> —NA September 1990 <i>aim</i> —mechanism for policy coordination	<i>members</i> —(3) Colombia, Mexico, Venezuela
<b>Group of 5 (G-5)</b>  <i>established</i> —22 September 1985 <i>aim</i> —to coordinate the economic policies of five major noncommunist economic powers	<i>members</i> —(5) France, Germany, Japan, UK, US

## Appendix C: International Organizations and Groups (continued)

<b>Group of 6 (G-6)</b>  <i>note</i> —also known as Groupe des Six Sur le Desarmement; not to be confused with the Big Six <i>established</i> —22 May 1984 <i>aim</i> —to achieve nuclear disarmament	<i>members</i> —(6) Argentina, Greece, India, Mexico, Sweden, Tanzania
<b>Group of 7 (G-7)</b>  <i>note</i> —membership is the same as the Big Seven <i>established</i> —22 September 1985 <i>aim</i> —to facilitate economic cooperation among the seven major noncommunist economic powers	<i>members</i> —(7) Group of 5 (France, Germany, Japan, UK, US) plus Canada and Italy
<b>Group of 8 (G-8)</b>  <i>established</i> —NA October 1975 <i>aim</i> —to facilitate economic cooperation among the developed countries (DCs) that participated in the Conference on International Economic Cooperation (CIEC), held in several sessions between NA December 1975 and 3 June 1977	<i>members</i> —(9) Canada, EU (as one member), France, Germany, Italy, Japan, Russia, UK, US
<b>Group of 9 (G-9)</b>  <i>established</i> —NA <i>aim</i> —to discuss matters of mutual interest on an informal basis	<i>members</i> —(9) Austria, Belgium, Bulgaria, Denmark, Finland, Hungary, Romania, Sweden, Yugoslavia
<b>Group of 10 (G-10)</b>  <i>note</i> —also known as the Paris Club; includes the wealthiest members of the IMF who provide most of the money to be loaned and act as the informal steering committee; name persists in spite of the addition of Switzerland on NA April 1984 <i>address</i> —c/o IMF Office in Europe, 64-66 Avenue d'Iena, F-75116 Paris, France <i>telephone</i> —[33] (1) 40 69 30 80 <i>FAX</i> —[33] (1) 47 23 40 89 <i>established</i> —NA October 1962 <i>aim</i> —to coordinate credit policy	<i>members</i> —(11) Belgium, Canada, France, Germany, Italy, Japan, Netherlands, Sweden, Switzerland, UK, US <i>nonstate participants</i> —(4) BIS, EU, IMF, OECD
<b>Group of 11 (G-11)</b>  <i>note</i> —also known as the Cartagena Group <i>established</i> —21-22 June 1984, in Cartagena, Colombia <i>aim</i> —to provide a forum for largest debtor nations in Latin America	<i>members</i> —(11) Argentina, Bolivia, Brazil, Chile, Colombia, Dominican Republic, Ecuador, Mexico, Peru, Uruguay, Venezuela

## Appendix C: International Organizations and Groups *(continued)*

<p><b>Group of 15 (G-15)</b></p> <p><i>note</i>—byproduct of the Nonaligned Movement</p> <p><i>address</i>—Technical Support Facility, Ch du Champ d'Ancier 17, Case Postale 326, CH-1211 Geneva 19, Switzerland</p> <p><i>telephone</i>—[41] (22) 798 42 10</p> <p><i>FAX</i>—[41] (22) 798 38 49</p> <p><i>established</i>—September 1989</p> <p><i>aim</i>—to promote economic cooperation among developing nations; to act as the main political organ for the Nonaligned Movement</p>	<p><i>members</i>—(15) Algeria, Argentina, Brazil, Egypt, India, Indonesia, Jamaica, Malaysia, Mexico, Nigeria, Peru, Senegal, Venezuela, former Yugoslavia, Zimbabwe</p>
<p><b>Group of 19 (G-19)</b></p>	<p>established in NA October 1975 to represent the interests of the less developed countries (LDCs) that participated in the Conference on International Economic Cooperation (CIEC) held in several sessions between NA December 1975 and 3 June 1977; members included Algeria, Argentina, Brazil, Cameroon, Democratic Republic of the Congo, Egypt, India, Indonesia, Iran, Iraq, Jamaica, Mexico, Nigeria, Pakistan, Peru, Saudi Arabia, Venezuela, Yugoslavia, Zambia</p>
<p><b>Group of 24 (G-24)</b></p> <p><i>address</i>—c/o European Commission, DGIA General Matters and G-24 Coordination Unit, Rue de la Loi 200, B-1049 Brussels, Belgium</p> <p><i>telephone</i>—[32] (2) 299 02 28</p> <p><i>FAX</i>—[32] (2) 296 59 59</p> <p><i>established</i>—1 August 1989</p> <p><i>aim</i>—to promote the interests of developing countries in Africa, Asia, and Latin America within the IMF</p>	<p><i>members</i>—(24) Algeria, Argentina, Brazil, Colombia, Democratic Republic of the Congo, Cote d'Ivoire, Egypt, Ethiopia, Gabon, Ghana, Guatemala, India, Iran, Lebanon, Mexico, Nigeria, Pakistan, Peru, Philippines, Sri Lanka, Syria, Trinidad and Tobago, Venezuela, Yugoslavia</p>
<p><b>Group of 30 (G-30)</b></p> <p><i>address</i>—1990 M Street NW, Suite 450, Washington, DC 20036, US</p> <p><i>telephone</i>—[1] (202) 331 2472</p> <p><i>FAX</i>—[1] (202) 785 9423</p> <p><i>established</i>—NA 1978</p> <p><i>aim</i>—to discuss and propose solutions to the world's economic problems</p>	<p><i>members</i>—(30) informal group of 30 leading international bankers, economists, financial experts, and business leaders organized by Johannes Witteveen (former managing director of the IMF)</p>
<p><b>Group of 33 (G-33)</b></p>	<p>established in NA 1987 to promote solutions to international economic problems; members included the leading economists from 13 countries</p>
<p><b>Group of 77 (G-77)</b></p> <p><i>address</i>—Office of the Chairman, United Nations, Room S-3959, P. O. Box 20, New York, NY 10017, US</p> <p><i>telephone</i>—[1] (212) 963 3816, 963 0192, 963 4777</p> <p><i>FAX</i>—[1] (212) 963 3515, 963 1753</p> <p><i>established</i>—15 June 1964 was set up; NA October 1967 first ministerial meeting</p> <p><i>aim</i>—to promote economic cooperation among developing countries; name persists in spite of increased membership</p>	<p><i>members</i>—(131 plus the Palestine Liberation Organization) Afghanistan, Algeria, Angola, Antigua and Barbuda, Argentina, The Bahamas, Bahrain, Bangladesh, Barbados, Belize, Benin, Bhutan, Bolivia, Bosnia and Herzegovina, Botswana, Brazil, Brunei, Burkina Faso, Burma, Burundi, Cambodia, Cameroon, Cape Verde, Central African Republic, Chad, Chile, China, Colombia, Comoros, Democratic Republic of the Congo, Republic of the Congo, Costa Rica, Cote d'Ivoire, Cuba, Cyprus, Djibouti, Dominica, Dominican Republic, Ecuador, Egypt, El Salvador, Equatorial Guinea, Eritrea, Ethiopia, Fiji, Gabon, The Gambia, Ghana, Grenada, Guatemala, Guinea, Guinea-Bissau, Guyana, Haiti, Honduras, India, Indonesia, Iran, Iraq, Jamaica, Jordan, Kenya, South Korea, Kuwait, Laos, Lebanon, Lesotho, Liberia, Libya, Madagascar, Malawi, Malaysia, Maldives, Mali, Malta, Marshall Islands, Mauritania, Mauritius, Federated States of Micronesia, Mongolia, Morocco, Mozambique, Namibia, Nepal, Nicaragua, Niger, Nigeria, Oman, Pakistan, Panama, Papua New Guinea, Paraguay, Peru, Philippines, Qatar, Romania, Rwanda, Saint Kitts and Nevis, Saint Lucia, Saint Vincent and the Grenadines, Samoa, Sao Tome and Principe, Saudi Arabia, Senegal, Seychelles, Sierra Leone, Singapore, Solomon Islands, Somalia, South Africa, Sri Lanka, Sudan, Suriname, Swaziland, Syria, Tanzania, Thailand, Togo, Tonga, Trinidad and Tobago, Tunisia, Uganda, UAE, Uruguay, Vanuatu, Venezuela, Vietnam, Yemen, Yugoslavia, Zambia, Zimbabwe, Palestine Liberation Organization</p>

## Appendix C: International Organizations and Groups (continued)

<b>Gulf Cooperation Council (GCC)</b>	<i>members</i> —(6) Bahrain, Kuwait, Oman, Qatar, Saudi Arabia, UAE
<i>note</i> —also known as the Cooperation Council for the Arab States of the Gulf <i>address</i> —P. O. Box 7153, Riyadh 11462, Saudi Arabia <i>telephone</i> —[966] (1) 482 7777, extension 1238 <i>FAX</i> —[966] (1) 482 9109 <i>established</i> —25 May 1981 <i>aim</i> —to promote regional cooperation in economic, social, political, and military affairs	
<b>Hexagonal Group</b>	see Central European Initiative (CEI)
<b>high-income countries</b>	another term for the industrialized countries with high per capita GDPs; see developed countries (DCs)
<b>Indian Ocean Commission (InOC)</b>	<i>members</i> —(5) Comoros, France (for Reunion), Madagascar, Mauritius, Seychelles
<i>address</i> —Q4 Avenue Sir Guy Forget, BP7, Quatre Bornes, Mauritius <i>telephone</i> —[230] 425 9564, 425 1652 <i>FAX</i> —[230] 425 1209 <i>established</i> —21 December 1982 <i>aim</i> —to organize and promote regional cooperation in all sectors, especially economic	
<b>industrial countries</b>	another term for the developed countries; see developed countries (DCs)
<b>Inter-American Development Bank (IADB)</b>	<i>members</i> —(46) Argentina, Austria, The Bahamas, Barbados, Belgium, Belize, Bolivia, Brazil, Canada, Chile, Colombia, Costa Rica, Croatia, Denmark, Dominican Republic, Ecuador, El Salvador, Finland, France, Germany, Guatemala, Guyana, Haiti, Honduras, Israel, Italy, Jamaica, Japan, Mexico, Netherlands, Nicaragua, Norway, Panama, Paraguay, Peru, Portugal, Slovenia, Spain, Suriname, Sweden, Switzerland, Trinidad and Tobago, UK, US, Uruguay, Venezuela
<i>note</i> —also known as Banco Interamericano de Desarrollo (BID) <i>address</i> —1300 New York Avenue NW, Washington, DC 20577, US <i>telephone</i> —[1] (202) 623 1000 <i>FAX</i> —[1] (202) 623 3096 <i>established</i> —8 April 1959 <i>effective</i> —30 December 1959 <i>aim</i> —to promote economic and social development in Latin America	
<b>Inter-Governmental Authority on Development (IGAD)</b>	<i>members</i> —(7) Djibouti, Eritrea, Ethiopia, Kenya, Somalia, Sudan, Uganda
<i>note</i> —formerly known as Inter-Governmental Authority on Drought and Development (IGADD) <i>address</i> —P. O. Box 2653, Djibouti, Djibouti <i>telephone</i> —[253] 354050 <i>FAX</i> —[253] 356994, 356284 <i>established</i> —15-16 January 1986 as the Inter-Governmental Authority on Drought and Development <i>revitalized</i> —21 March 1996 as the Inter-Governmental Authority on Development <i>aim</i> —to promote a social, economic, and scientific community among its members	
<b>Inter-Governmental Authority on Drought and Development (IGADD)</b>	see Inter-Governmental Authority on Development (IGAD)

## Appendix C: International Organizations and Groups (continued)

### International Atomic Energy Agency (IAEA)

*address*—Wagramerstrasse 5, P. O. Box 100,  
A-1400 Vienna, Austria  
*telephone*—[43] (1) 26000  
*FAX*—[43] (1) 26007  
*established*—26 October 1956  
*effective*—29 July 1957  
*aim*—to promote peaceful uses of atomic energy

*members*—(129) Afghanistan, Albania, Algeria, Argentina, Armenia, Australia, Austria, Bangladesh, Belarus, Belgium, Benin, Bolivia, Bosnia and Herzegovina, Brazil, Bulgaria, Burkina Faso, Burma, Cambodia, Cameroon, Canada, Chile, China, Colombia, Democratic Republic of the Congo, Costa Rica, Cote d'Ivoire, Croatia, Cuba, Cyprus, Czech Republic, Denmark, Dominican Republic, Ecuador, Egypt, El Salvador, Estonia, Ethiopia, Finland, France, Gabon, Georgia, Germany, Ghana, Greece, Guatemala, Haiti, Holy See, Hungary, Iceland, India, Indonesia, Iran, Iraq, Ireland, Israel, Italy, Jamaica, Japan, Jordan, Kazakhstan, Kenya, South Korea, Kuwait, Latvia, Lebanon, Liberia, Libya, Liechtenstein, Lithuania, Luxembourg, The Former Yugoslav Republic of Macedonia, Madagascar, Malaysia, Mali, Malta, Marshall Islands, Mauritius, Mexico, Moldova, Monaco, Mongolia, Morocco, Namibia, Netherlands, NZ, Nicaragua, Niger, Nigeria, Norway, Pakistan, Panama, Paraguay, Peru, Philippines, Poland, Portugal, Qatar, Romania, Russia, Saudi Arabia, Senegal, Sierra Leone, Singapore, Slovakia, Slovenia, South Africa, Spain, Sri Lanka, Sudan, Sweden, Switzerland, Syria, Tanzania, Thailand, Tunisia, Turkey, Uganda, Ukraine, UAE, UK, US, Uruguay, Uzbekistan, Venezuela, Vietnam, Yemen, Yugoslavia (suspended), Zambia, Zimbabwe

### International Bank for Economic Cooperation (IBEC)

was established on 22 October 1963 to promote economic cooperation and development; members were Bulgaria, Cuba, Czechoslovakia, GDR, Hungary, Mongolia, Poland, Romania, USSR, Vietnam; now it is a Russian bank with a new charter

### International Bank for Reconstruction and Development (IBRD)

*note*—also known as the World Bank  
*address*—1818 H Street NW, Washington, DC  
20433, US  
*telephone*—[1] (202) 477 1234  
*FAX*—[1] (202) 477 6391  
*established*—22 July 1944  
*effective*—27 December 1945  
*aim*—to provide economic development loans; a UN specialized agency

*members*—(181) Afghanistan, Albania, Algeria, Angola, Antigua and Barbuda, Argentina, Armenia, Australia, Austria, Azerbaijan, The Bahamas, Bahrain, Bangladesh, Barbados, Belarus, Belgium, Belize, Benin, Bhutan, Bolivia, Bosnia and Herzegovina, Botswana, Brazil, Brunei, Bulgaria, Burkina Faso, Burma, Burundi, Cambodia, Cameroon, Canada, Cape Verde, Central African Republic, Chad, Chile, China, Colombia, Comoros, Democratic Republic of the Congo, Republic of the Congo, Costa Rica, Cote d'Ivoire, Croatia, Cyprus, Czech Republic, Denmark, Djibouti, Dominica, Dominican Republic, Ecuador, Egypt, El Salvador, Equatorial Guinea, Eritrea, Estonia, Ethiopia, Fiji, Finland, France, Gabon, The Gambia, Georgia, Germany, Ghana, Greece, Grenada, Guatemala, Guinea, Guinea-Bissau, Guyana, Haiti, Honduras, Hungary, Iceland, India, Indonesia, Iran, Iraq, Ireland, Israel, Italy, Jamaica, Japan, Jordan, Kazakhstan, Kenya, Kiribati, South Korea, Kuwait, Kyrgyzstan, Laos, Latvia, Lebanon, Lesotho, Liberia, Libya, Lithuania, Luxembourg, The Former Yugoslav Republic of Macedonia, Madagascar, Malawi, Malaysia, Maldives, Mali, Malta, Marshall Islands, Mauritania, Mauritius, Mexico, Federated States of Micronesia, Moldova, Mongolia, Morocco, Mozambique, Namibia, Nepal, Netherlands, NZ, Nicaragua, Niger, Nigeria, Norway, Oman, Pakistan, Palau, Panama, Papua New Guinea, Paraguay, Peru, Philippines, Poland, Portugal, Qatar, Romania, Russia, Rwanda, Saint Kitts and Nevis, Saint Lucia, Saint Vincent and the Grenadines, Samoa, Sao Tome and Principe, Saudi Arabia, Senegal, Seychelles, Sierra Leone, Singapore, Slovakia, Slovenia, Solomon Islands, Somalia, South Africa, Spain, Sri Lanka, Sudan, Suriname, Swaziland, Sweden, Switzerland, Syria, Tajikistan, Tanzania, Thailand, Togo, Tonga, Trinidad and Tobago, Tunisia, Turkey, Turkmenistan, Uganda, Ukraine, UAE, UK, US, Uruguay, Uzbekistan, Vanuatu, Venezuela, Vietnam, Yemen, Zambia, Zimbabwe

### International Chamber of Commerce (ICC)

*address*—38 Cours Albert 1st, F-75008 Paris,  
France  
*telephone*—[33] (1) 49 53 28 28  
*FAX*—[33] (1) 49 53 29 42  
*established*—NA 1919  
*aim*—to promote free trade and private enterprise and to represent business interests at national and international levels

*members*—(62 national councils) Argentina, Australia, Austria, Bangladesh, Belgium, Brazil, Burkina Faso, Cameroon, Canada, Chile, China, Colombia, Cote d'Ivoire, Cyprus, Denmark, Ecuador, Egypt, Finland, France, Germany, Greece, Iceland, India, Indonesia, Iran, Ireland, Israel, Italy, Japan, Jordan, South Korea, Kuwait, Lebanon, Lithuania, Luxembourg, Madagascar, Mexico, Morocco, Netherlands, Nigeria, Norway, Pakistan, Peru, Portugal, Saudi Arabia, Senegal, Singapore, South Africa, Spain, Sri Lanka, Sweden, Switzerland, Syria, Taiwan, Togo, Tunisia, Turkey, UK, US, Uruguay, Venezuela, Yugoslavia

## Appendix C: International Organizations and Groups (continued)

### International Civil Aviation Organization (ICAO)

*address*—ICAO, 999 University Street, Montreal H3C 5H7, Canada  
*telephone*—[1] (514) 954 8219  
*FAX*—[1] (514) 954 6077  
*established*—7 December 1944  
*effective*—4 April 1947  
*aim*—to promote international cooperation in civil aviation; a UN specialized agency

*members*—(185) Afghanistan, Albania, Algeria, Angola, Antigua and Barbuda, Argentina, Armenia, Australia, Austria, Azerbaijan, The Bahamas, Bahrain, Bangladesh, Barbados, Belarus, Belgium, Belize, Benin, Bhutan, Bolivia, Bosnia and Herzegovina, Botswana, Brazil, Brunei, Bulgaria, Burkina Faso, Burma, Burundi, Cambodia, Cameroon, Canada, Cape Verde, Central African Republic, Chad, Chile, China, Colombia, Comoros, Democratic Republic of the Congo, Republic of the Congo, Cook Islands, Costa Rica, Cote d'Ivoire, Croatia, Cuba, Cyprus, Czech Republic, Denmark, Djibouti, Dominican Republic, Ecuador, Egypt, El Salvador, Equatorial Guinea, Eritrea, Estonia, Ethiopia, Fiji, Finland, France, Gabon, The Gambia, Georgia, Germany, Ghana, Greece, Grenada, Guatemala, Guinea, Guinea-Bissau, Guyana, Haiti, Honduras, Hungary, Iceland, India, Indonesia, Iran, Iraq, Ireland, Israel, Italy, Jamaica, Japan, Jordan, Kazakhstan, Kenya, Kiribati, North Korea, South Korea, Kuwait, Kyrgyzstan, Laos, Latvia, Lebanon, Lesotho, Liberia, Libya, Lithuania, Luxembourg, The Former Yugoslav Republic of Macedonia, Madagascar, Malawi, Malaysia, Maldives, Mali, Malta, Marshall Islands, Mauritania, Mauritius, Mexico, Federated States of Micronesia, Moldova, Monaco, Mongolia, Morocco, Mozambique, Namibia, Nauru, Nepal, Netherlands, NZ, Nicaragua, Niger, Nigeria, Norway, Oman, Palau, Pakistan, Panama, Papua New Guinea, Paraguay, Peru, Philippines, Poland, Portugal, Qatar, Romania, Russia, Rwanda, Saint Lucia, Saint Vincent and the Grenadines, Samoa, San Marino, Sao Tome and Principe, Saudi Arabia, Senegal, Seychelles, Sierra Leone, Singapore, Slovakia, Slovenia, Solomon Islands, Somalia, South Africa, Spain, Sri Lanka, Sudan, Suriname, Swaziland, Sweden, Switzerland, Syria, Tajikistan, Tanzania, Thailand, Togo, Tonga, Trinidad and Tobago, Tunisia, Turkey, Turkmenistan, Uganda, Ukraine, UAE, UK, US, Uruguay, Uzbekistan, Vanuatu, Venezuela, Vietnam, Yemen, Zambia, Zimbabwe

### International Committee of the Red Cross (ICRC)

*address*—ICRC, 19 Avenue de la Paix, CH-1202 Geneva, Switzerland  
*telephone*—[41] (22) 734 60 01  
*FAX*—[41] (22) 733 20 57  
*established*—17 February 1863  
*aim*—to provide humanitarian aid in wartime

*members*—(25 individuals) all Swiss nationals

### International Confederation of Free Trade Unions (ICFTU)

*address*—International Trade Union House, Boulevard Emile Jacqmain 155, B-1210 Brussels, Belgium  
*telephone*—[32] (2) 224 02 11  
*FAX*—[32] (2) 201 58 15, 203 07 56  
*established*—NA December 1949  
*aim*—to promote the trade union movement

*members*—(206 affiliated organizations in the following 141 countries) Algeria, Antigua and Barbuda, Argentina, Australia, Austria, The Bahamas, Bangladesh, Barbados, Basque Country, Belgium, Belize, Benin, Bermuda, Botswana, Brazil, Bulgaria, Burkina Faso, Cameroon, Canada, Cape Verde, Central African Republic, Chad, Chile, China, Colombia, Democratic Republic of the Congo, Republic of the Congo, Cook Islands, Costa Rica, Cote d'Ivoire, Croatia, Curacao, Cyprus, Czech Republic, Denmark, Djibouti, Dominica, Dominican Republic, Ecuador, El Salvador, Eritrea, Estonia, Falkland Islands, Fiji, Finland, France, French Polynesia, Gabon, The Gambia, Germany, Ghana, Greece, Grenada, Guatemala, Guinea, Guinea-Bissau, Guyana, Holy See, Honduras, Hong Kong, Hungary, Iceland, India, Indonesia, Ireland, Israel, Italy, Jamaica, Japan, Jordan, Kenya, Kiribati, South Korea, Latvia, Lebanon, Liberia, Lithuania, Luxembourg, Madagascar, Malawi, Malaysia, Mali, Malta, Mauritius, Mexico, Moldova, Mongolia, Montserrat, Morocco, Mozambique, Nepal, Netherlands, New Caledonia, NZ, Nicaragua, Niger, Norway, Pakistan, Panama, Papua New Guinea, Paraguay, Peru, Philippines, Poland, Portugal, Puerto Rico, Romania, Rwanda, Saint Helena, Saint Kitts and Nevis, Saint Lucia, Saint Vincent and the Grenadines, Samoa, San Marino, Senegal, Serbia and Montenegro, Seychelles, Sierra Leone, Singapore, Slovakia, South Africa, Spain, Sri Lanka, Suriname, Swaziland, Sweden, Switzerland, Tanzania, Thailand, Togo, Tonga, Trinidad and Tobago, Tunisia, Turkey, Uganda, UK, US, Vanuatu, Venezuela, Zambia, Zimbabwe

### International Court of Justice (ICJ)

*note*—also known as the World Court  
*address*—Peace Palace, NL-2517 KJ The Hague, Netherlands  
*telephone*—[31] (70) 302 23 23  
*FAX*—[31] (70) 364 99 28  
*established*—3 February 1946 superseded Permanent Court of International Justice  
*aim*—primary judicial organ of the UN

*members*—(15 judges) elected by the UN General Assembly and Security Council to represent all principal legal systems

## Appendix C: International Organizations and Groups (continued)

### International Criminal Police Organization (Interpol)

*address*—BP 6041, F-69411 Lyon CEDEX 06, France  
*telephone*—[33] (4) 72 44 70 00  
*FAX*—[33] (4) 72 44 71 63  
*established*—NA September 1923 set up as the International Criminal Police Commission; 13 June 1956 constitution modified and present name adopted  
*aim*—to promote international cooperation among police authorities in fighting crime

*members*—(177) Albania, Algeria, Andorra, Angola, Antigua and Barbuda, Argentina, Armenia, Aruba, Australia, Austria, Azerbaijan, The Bahamas, Bahrain, Bangladesh, Barbados, Belarus, Belgium, Belize, Benin, Bolivia, Bosnia and Herzegovina, Botswana, Brazil, Brunei, Bulgaria, Burkina Faso, Burma, Burundi, Cambodia, Cameroon, Canada, Cape Verde, Central African Republic, Chad, Chile, China, Colombia, Democratic Republic of the Congo, Republic of the Congo, Costa Rica, Cote d'Ivoire, Croatia, Cuba, Cyprus, Czech Republic, Denmark, Djibouti, Dominica, Dominican Republic, Ecuador, Egypt, El Salvador, Equatorial Guinea, Estonia, Ethiopia, Fiji, Finland, France, Gabon, The Gambia, Georgia, Germany, Ghana, Greece, Grenada, Guatemala, Guinea, Guinea-Bissau, Guyana, Haiti, Honduras, Hungary, Iceland, India, Indonesia, Iran, Iraq, Ireland, Israel, Italy, Jamaica, Japan, Jordan, Kazakhstan, Kenya, Kiribati, South Korea, Kuwait, Kyrgyzstan, Laos, Latvia, Lebanon, Lesotho, Liberia, Libya, Liechtenstein, Lithuania, Luxembourg, The Former Yugoslav Republic of Macedonia, Madagascar, Malawi, Malaysia, Maldives, Mali, Malta, Marshall Islands, Mauritania, Mauritius, Mexico, Moldova, Monaco, Mongolia, Morocco, Mozambique, Namibia, Nauru, Nepal, Netherlands, Netherlands Antilles, NZ, Nicaragua, Niger, Nigeria, Norway, Oman, Pakistan, Panama, Papua New Guinea, Paraguay, Peru, Philippines, Poland, Portugal, Qatar, Romania, Russia, Rwanda, Saint Kitts and Nevis, Saint Lucia, Saint Vincent and the Grenadines, Sao Tome and Principe, Saudi Arabia, Senegal, Seychelles, Sierra Leone, Singapore, Slovakia, Slovenia, Somalia, South Africa, Spain, Sri Lanka, Sudan, Suriname, Swaziland, Sweden, Switzerland, Syria, Tanzania, Thailand, Togo, Tonga, Trinidad and Tobago, Tunisia, Turkey, Uganda, Ukraine, UAE, UK, US, Uruguay, Uzbekistan, Venezuela, Vietnam, Yemen, Zambia, Zimbabwe

*subbureaus*—(14) American Samoa, Anguilla, Bermuda, British Virgin Islands, Cayman Islands, Gibraltar, Guam, Hong Kong, Macau, Montserrat, Northern Mariana Islands, Puerto Rico, Turks and Caicos Islands, Virgin Islands

### International Development Association (IDA)

*address*—1818 H Street NW, Washington, DC 20433, US  
*telephone*—[1] (202) 477 1234  
*FAX*—[1] (202) 477 6391  
*established*—26 January 1960  
*effective*—24 September 1960  
*aim*—UN specialized agency and IBRD affiliate that provides economic loans for low income countries

*members*—(160)

*Part I*—(26 developed countries) Australia, Austria, Belgium, Canada, Denmark, Finland, France, Germany, Iceland, Ireland, Italy, Japan, Kuwait, Luxembourg, Netherlands, NZ, Norway, Portugal, Russia, South Africa, Spain, Sweden, Switzerland, UAE, UK, US

*Part II*—(134 less developed countries) Afghanistan, Albania, Algeria, Angola, Argentina, Armenia, Azerbaijan, Bangladesh, Belize, Benin, Bhutan, Bolivia, Bosnia and Herzegovina, Botswana, Brazil, Burkina Faso, Burma, Burundi, Cambodia, Cameroon, Cape Verde, Central African Republic, Chad, Chile, China, Colombia, Comoros, Democratic Republic of the Congo, Republic of the Congo, Costa Rica, Cote d'Ivoire, Croatia, Cyprus, Czech Republic, Djibouti, Dominica, Dominican Republic, Ecuador, Egypt, El Salvador, Equatorial Guinea, Eritrea, Ethiopia, Fiji, Gabon, The Gambia, Georgia, Ghana, Greece, Grenada, Guatemala, Guinea, Guinea-Bissau, Guyana, Haiti, Honduras, Hungary, India, Indonesia, Iran, Iraq, Israel, Jordan, Kazakhstan, Kenya, Kiribati, South Korea, Kyrgyzstan, Laos, Latvia, Lebanon, Lesotho, Liberia, Libya, The Former Yugoslav Republic of Macedonia, Madagascar, Malawi, Malaysia, Maldives, Mali, Marshall Islands, Mauritania, Mauritius, Mexico, Federated States of Micronesia, Moldova, Mongolia, Morocco, Mozambique, Nepal, Nicaragua, Niger, Nigeria, Oman, Pakistan, Palau, Panama, Papua New Guinea, Paraguay, Peru, Philippines, Poland, Rwanda, Saint Kitts and Nevis, Saint Lucia, Saint Vincent and the Grenadines, Samoa, Sao Tome and Principe, Saudi Arabia, Senegal, Sierra Leone, Slovakia, Slovenia, Solomon Islands, Somalia, Sri Lanka, Sudan, Swaziland, Syria, Tajikistan, Tanzania, Thailand, Togo, Tonga, Trinidad and Tobago, Tunisia, Turkey, Uganda, Uzbekistan, Vanuatu, Vietnam, Yemen, Zambia, Zimbabwe

### International Energy Agency (IEA)

*address*—9 Rue de la Federation, F-75739 Paris CEDEX 15, France  
*telephone*—[33] (1) 40 57 65 00  
*FAX*—[33] (1) 40 57 65 09  
*established*—15 November 1974  
*aim*—to promote cooperation on energy matters, especially emergency oil sharing and relations between oil consumers and oil producers; established by the OECD

*members*—(24) Australia, Austria, Belgium, Canada, Denmark, Finland, France, Germany, Greece, Hungary, Ireland, Italy, Japan, Luxembourg, Netherlands, NZ, Norway, Portugal, Spain, Sweden, Switzerland, Turkey, UK, US  
*observers*—(16) Commission of the European Communities, Czech Republic, Iceland, South Korea, Mexico, Poland

## Appendix C: International Organizations and Groups (continued)

### International Federation of Red Cross and Red Crescent Societies (IFRCS)

*note*—formerly known as League of Red Cross and Red Crescent Societies (LORCS)  
*address*—Chemin des Crets 17, CP 372, Petit-Saconnex, CH-1211 Geneva 19, Switzerland

*telephone*—[41] (22) 730 4222

*FAX*—[41] (22) 733 0395

*established*—5 May 1919

*aim*—to organize, coordinate, and direct international relief actions; to promote humanitarian activities; to represent and encourage the development of National Societies; to bring help to victims of armed conflicts, refugees, and displaced people; to reduce the vulnerability of people through development programs

*members*—(175) Afghanistan, Albania, Algeria, Andorra, Angola, Antigua and Barbuda, Argentina, Armenia, Australia, Austria, Azerbaijan, The Bahamas, Bahrain, Bangladesh, Barbados, Belarus, Belgium, Belize, Benin, Bolivia, Botswana, Brazil, Brunei, Bulgaria, Burkina Faso, Burma, Burundi, Cambodia, Cameroon, Canada, Cape Verde, Central African Republic, Chad, Chile, China, Colombia, Democratic Republic of the Congo, Republic of the Congo, Costa Rica, Cote d'Ivoire, Croatia, Cuba, Czech Republic, Denmark, Djibouti, Dominica, Dominican Republic, Ecuador, Egypt, El Salvador, Equatorial Guinea, Estonia, Ethiopia, Fiji, Finland, France, The Gambia, Georgia, Germany, Ghana, Greece, Grenada, Guatemala, Guinea, Guinea-Bissau, Guyana, Haiti, Honduras, Hungary, Iceland, India, Indonesia, Iran, Iraq, Ireland, Italy, Jamaica, Japan, Jordan, Kenya, Kiribati, North Korea, South Korea, Kuwait, Kyrgyzstan, Laos, Latvia, Lebanon, Lesotho, Liberia, Libya, Liechtenstein, Lithuania, Luxembourg, The Former Yugoslav Republic of Macedonia, Madagascar, Malawi, Malaysia, Mali, Malta, Mauritania, Mauritius, Mexico, Monaco, Mongolia, Morocco, Mozambique, Namibia, Nepal, Netherlands, NZ, Nicaragua, Niger, Nigeria, Norway, Pakistan, Palau, Panama, Papua New Guinea, Paraguay, Peru, Philippines, Poland, Portugal, Qatar, Romania, Russia, Rwanda, Saint Kitts and Nevis, Saint Lucia, Saint Vincent and the Grenadines, Samoa, San Marino, Sao Tome and Principe, Saudi Arabia, Senegal, Seychelles, Sierra Leone, Singapore, Slovakia, Slovenia, Solomon Islands, Somalia, South Africa, Spain, Sri Lanka, Sudan, Suriname, Swaziland, Sweden, Switzerland, Syria, Tajikistan, Tanzania, Thailand, Togo, Tonga, Trinidad and Tobago, Tunisia, Turkey, Turkmenistan, Uganda, Ukraine, UAE, UK, US, Uruguay, Uzbekistan, Vanuatu, Venezuela, Vietnam, Yemen, Yugoslavia, Zambia, Zimbabwe

*associate members*—(4) Comoros, Cyprus, Gabon, Tuvalu

### International Finance Corporation (IFC)

*address*—2121 Pennsylvania Avenue NW, Washington, DC 20433, US

*telephone*—[1] (202) 477 1234

*FAX*—[1] (202) 974 4384, 477 6391

*established*—25 May 1955

*effective*—24 July 1956

*aim*—to support private enterprise in international economic development; a UN specialized agency and IBRD affiliate

*members*—(174) Afghanistan, Albania, Algeria, Angola, Antigua and Barbuda, Argentina, Armenia, Australia, Austria, Azerbaijan, The Bahamas, Bahrain, Bangladesh, Barbados, Belarus, Belgium, Belize, Benin, Bolivia, Bosnia and Herzegovina, Botswana, Brazil, Bulgaria, Burkina Faso, Burma, Burundi, Cambodia, Cameroon, Canada, Cape Verde, Central African Republic, Chad, Chile, China, Colombia, Comoros, Democratic Republic of the Congo, Republic of the Congo, Costa Rica, Cote d'Ivoire, Croatia, Cyprus, Czech Republic, Denmark, Djibouti, Dominica, Dominican Republic, Ecuador, Egypt, El Salvador, Equatorial Guinea, Eritrea, Estonia, Ethiopia, Fiji, Finland, France, Gabon, The Gambia, Georgia, Germany, Ghana, Greece, Grenada, Guatemala, Guinea, Guinea-Bissau, Guyana, Haiti, Honduras, Hungary, Iceland, India, Indonesia, Iran, Iraq, Ireland, Israel, Italy, Jamaica, Japan, Jordan, Kazakhstan, Kenya, Kiribati, South Korea, Kuwait, Kyrgyzstan, Laos, Latvia, Lebanon, Lesotho, Liberia, Libya, Lithuania, Luxembourg, The Former Yugoslav Republic of Macedonia, Madagascar, Malawi, Malaysia, Maldives, Mali, Marshall Islands, Mauritania, Mauritius, Mexico, Federated States of Micronesia, Moldova, Mongolia, Morocco, Mozambique, Namibia, Nepal, Netherlands, NZ, Nicaragua, Niger, Nigeria, Norway, Oman, Pakistan, Palau, Panama, Papua New Guinea, Paraguay, Peru, Philippines, Poland, Portugal, Romania, Russia, Rwanda, Saint Kitts and Nevis, Saint Lucia, Samoa, Saudi Arabia, Senegal, Seychelles, Sierra Leone, Singapore, Slovakia, Slovenia, Solomon Islands, Somalia, South Africa, Spain, Sri Lanka, Sudan, Swaziland, Sweden, Switzerland, Syria, Tajikistan, Tanzania, Thailand, Togo, Tonga, Trinidad and Tobago, Tunisia, Turkey, Turkmenistan, Uganda, Ukraine, UAE, UK, US, Uruguay, Uzbekistan, Vanuatu, Venezuela, Vietnam, Yemen, Zambia, Zimbabwe

### International Fund for Agricultural Development (IFAD)

*address*—Via del Serafico 107, I-00142 Rome, Italy

*telephone*—[39] (6) 54591

*FAX*—[39] (6) 5043463

*established*—NA November 1974

*aim*—to promote agricultural development; a UN specialized agency

*members*—(161)

*Category I*—(22 industrialized aid contributors) Australia, Austria, Belgium, Canada, Denmark, Finland, France, Germany, Greece, Ireland, Italy, Japan, Luxembourg, Netherlands, NZ, Norway, Portugal, Spain, Sweden, Switzerland, UK, US

*Category II*—(12 petroleum-exporting aid contributors) Algeria, Gabon, Indonesia, Iran, Iraq, Kuwait, Libya, Nigeria, Qatar, Saudi Arabia, UAE, Venezuela

*Category III*—(127 aid recipients) Afghanistan, Albania, Angola, Antigua and Barbuda, Argentina, Armenia, Azerbaijan, Bangladesh, Barbados, Belize, Benin, Bhutan, Bolivia, Bosnia and Herzegovina, Botswana, Brazil, Burkina Faso, Burma, Burundi, Cambodia, Cameroon, Cape Verde, Central African Republic, Chad, Chile, China, Colombia, Comoros, Democratic Republic of the Congo, Republic of the Congo, Cook Islands, Costa Rica, Cote d'Ivoire, Croatia, Cuba, Cyprus, Djibouti, Dominica, Dominican Republic, Ecuador, Egypt, El Salvador, Equatorial Guinea, Eritrea, Ethiopia, Fiji, The Gambia, Georgia, Ghana, Grenada, Guatemala, Guinea, Guinea-Bissau, Guyana, Haiti, Honduras, India, Israel, Jamaica, Jordan, Kazakhstan, Kenya, North Korea, South Korea, Kyrgyzstan, Laos, Lebanon, Lesotho, Liberia, The Former Yugoslav Republic of Macedonia, Madagascar, Malawi, Malaysia, Maldives, Mali, Malta, Mauritania, Mauritius, Mexico, Moldova, Mongolia, Morocco, Mozambique, Namibia, Nepal, Nicaragua, Niger, Oman, Pakistan, Panama, Papua New Guinea, Paraguay, Peru, Philippines, Romania, Rwanda, Saint Kitts and Nevis, Saint Lucia, Saint Vincent and the Grenadines, Samoa, Sao Tome and Principe, Senegal, Seychelles, Sierra Leone, Solomon Islands, Somalia, South Africa, Sri Lanka, Sudan, Suriname, Swaziland, Syria, Tajikistan, Tanzania, Thailand, Togo, Tonga, Trinidad and Tobago, Tunisia, Turkey, Uganda, Uruguay, Vietnam, Yemen, Yugoslavia (suspended), Zambia, Zimbabwe



## Appendix C: International Organizations and Groups (continued)

### International Hydrographic Organization (IHO)

*note*—name changed from International Hydrographic Bureau on 22 September 1970  
*address*—BP 445, 4 Quai Antoine 1st, Monaco MC 98011, CEDEX, Monaco  
*telephone*—[33] (93) 01 81 00  
*FAX*—[33] (93) 10 81 40  
*established*—NA June 1919  
*effective*—NA June 1921  
*aim*—to train hydrographic surveyors and nautical cartographers to achieve standardization in nautical charts and electronic chart displays; to provide advice on nautical cartography and hydrography; to develop the sciences in the field of hydrography and techniques used for descriptive oceanography

*members*—(66) Algeria, Argentina, Australia, Bahrain, Belgium, Brazil, Canada, Chile, China, Colombia, Democratic Republic of the Congo, Croatia, Cuba, Cyprus, Denmark, Dominican Republic, Ecuador, Egypt, Estonia, Fiji, Finland, France, Germany, Greece, Guatemala, Iceland, India, Indonesia, Iran, Italy, Japan, North Korea, South Korea, Monaco, Mozambique Netherlands, NZ, Nigeria, Norway, Oman, Pakistan, Papua New Guinea, Peru, Philippines, Poland, Portugal, Russia, Serbia and Montenegro, Singapore, South Africa, Spain, Sri Lanka, Suriname, Sweden, Syria, Thailand, Tonga, Trinidad and Tobago, Tunisia, Turkey, Ukraine, UAE, UK, US, Uruguay, Venezuela  
*membership pending*—(7) Bangladesh, Bulgaria, Jamaica, Kuwait, Mauritania, Morocco, Qatar

### International Investment Bank (IIB)

established on 7 July 1970; to promote economic development; members were Bulgaria, Cuba, Czechoslovakia, East Germany, Hungary, Mongolia, Poland, Romania, USSR, Vietnam; now it is a Russian bank with a new charter

### International Labor Organization (ILO)

*address*—International Labor Office, 4 route des Morillons, CH-1211 Geneva 22, Switzerland  
*telephone*—[41] (22) 799 61 11  
*FAX*—[41] (22) 798 86 85  
*established*—28 June 1919 set up as part of Treaty of Versailles; 11 April 1919 became operative; 14 December 1946 affiliated with the UN  
*aim*—to deal with world labor issues; a UN specialized agency

*members*—(173) Afghanistan, Albania, Algeria, Angola, Antigua and Barbuda, Argentina, Armenia, Australia, Austria, Azerbaijan, The Bahamas, Bahrain, Bangladesh, Barbados, Belarus, Belgium, Belize, Benin, Bolivia, Bosnia and Herzegovina, Botswana, Brazil, Bulgaria, Burkina Faso, Burundi, Cambodia, Cameroon, Canada, Cape Verde, Central African Republic, Chad, Chile, China, Colombia, Comoros, Democratic Republic of the Congo, Republic of the Congo, Costa Rica, Cote d'Ivoire, Croatia, Cuba, Cyprus, Czech Republic, Denmark, Djibouti, Dominica, Dominican Republic, Ecuador, Egypt, El Salvador, Equatorial Guinea, Eritrea, Estonia, Ethiopia, Fiji, Finland, France, Gabon, The Gambia, Georgia, Germany, Ghana, Greece, Grenada, Guatemala, Guinea, Guinea-Bissau, Guyana, Haiti, Honduras, Hungary, Iceland, India, Indonesia, Iran, Iraq, Ireland, Israel, Italy, Jamaica, Japan, Jordan, Kazakhstan, Kenya, South Korea, Kuwait, Kyrgyzstan, Laos, Latvia, Lebanon, Lesotho, Liberia, Libya, Lithuania, Luxembourg, The Former Yugoslav Republic of Macedonia, Madagascar, Malawi, Malaysia, Mali, Malta, Mauritania, Mauritius, Mexico, Moldova, Mongolia, Morocco, Mozambique, Namibia, Nepal, Netherlands, NZ, Nicaragua, Niger, Nigeria, Norway, Oman, Pakistan, Panama, Papua New Guinea, Paraguay, Peru, Philippines, Poland, Portugal, Qatar, Romania, Russia, Rwanda, Saint Kitts and Nevis, Saint Lucia, Saint Vincent and the Grenadines, San Marino, Sao Tome and Principe, Saudi Arabia, Senegal, Seychelles, Sierra Leone, Singapore, Slovakia, Slovenia, Solomon Islands, Somalia, South Africa, Spain, Sri Lanka, Sudan, Suriname, Swaziland, Sweden, Switzerland, Syria, Tajikistan, Tanzania, Thailand, Togo, Trinidad and Tobago, Tunisia, Turkey, Turkmenistan, Uganda, Ukraine, UAE, UK, US, Uruguay, Uzbekistan, Venezuela, Vietnam, Yemen, Yugoslavia (suspended), Zambia, Zimbabwe

### International Maritime Organization (IMO)

*note*—name changed from Intergovernmental Maritime Consultative Organization (IMCO) on 22 May 1982  
*address*—4 Albert Embankment, London SE1 7SR, UK  
*telephone*—[44] (171) 735 7611  
*FAX*—[44] (171) 587 3210  
*established*—6 March 1948 set up as the Inter-Governmental Maritime Consultative Organization  
*effective*—17 March 1958  
*aim*—to deal with international maritime affairs; a UN specialized agency

*members*—(157) Albania, Algeria, Angola, Antigua and Barbuda, Argentina, Australia, Austria, Azerbaijan, The Bahamas, Bahrain, Bangladesh, Barbados, Belgium, Belize, Benin, Bolivia, Bosnia and Herzegovina, Brazil, Brunei, Bulgaria, Burma, Cambodia, Cameroon, Canada, Cape Verde, Chile, China, Colombia, Democratic Republic of the Congo, Republic of the Congo, Costa Rica, Cote d'Ivoire, Croatia, Cuba, Cyprus, Czech Republic, Denmark, Djibouti, Dominica, Dominican Republic, Ecuador, Egypt, El Salvador, Equatorial Guinea, Eritrea, Estonia, Ethiopia, Fiji, Finland, France, Gabon, The Gambia, Georgia, Germany, Ghana, Greece, Grenada, Guatemala, Guinea, Guinea-Bissau, Guyana, Haiti, Honduras, Hungary, Iceland, India, Indonesia, Iran, Iraq, Ireland, Israel, Italy, Jamaica, Japan, Jordan, Kazakhstan, Kenya, North Korea, South Korea, Kuwait, Latvia, Lebanon, Liberia, Libya, Lithuania, Luxembourg, The Former Yugoslav Republic of Macedonia, Madagascar, Malawi, Malaysia, Maldives, Malta, Marshall Islands, Mauritania, Mauritius, Mexico, Monaco, Mongolia, Morocco, Mozambique, Namibia, Nepal, Netherlands, NZ, Nicaragua, Nigeria, Norway, Oman, Pakistan, Panama, Papua New Guinea, Paraguay, Peru, Philippines, Poland, Portugal, Qatar, Romania, Russia, Saint Lucia, Saint Vincent and the Grenadines, Samoa, Sao Tome and Principe, Saudi Arabia, Senegal, Serbia and Montenegro, Seychelles, Sierra Leone, Singapore, Slovakia, Slovenia, Solomon Islands, Somalia, South Africa, Spain, Sri Lanka, Sudan, Suriname, Sweden, Switzerland, Syria, Tanzania, Thailand, Togo, Trinidad and Tobago, Tunisia, Turkey, Turkmenistan, Ukraine, UAE, UK, US, Uruguay, Vanuatu, Venezuela, Vietnam, Yemen  
*associate members*—(2) Hong Kong, Macau

## Appendix C: International Organizations and Groups (continued)

<b>International Maritime Satellite Organization (Inmarsat)</b>	see International Mobile Satellite Organization (Inmarsat)
<b>International Mobile Satellite Organization (Inmarsat)</b>  <i>note</i> —formerly International Maritime Satellite Organization <i>address</i> —99 City Road, London EC1Y 1AX, UK <i>telephone</i> —[44] (171) 728 1000, 728 1100 <i>FAX</i> —[44] (171) 728 1044, 728 1100 <i>established</i> —3 September 1976 <i>effective</i> —16 July 1979 <i>aim</i> —to provide worldwide communications for commercial, distress, and safety applications, at sea, in the air, and on land	<i>members</i> —(86) Algeria, Argentina, Australia, The Bahamas, Bahrain, Bangladesh, Belarus, Belgium, Bosnia and Herzegovina, Brazil, Brunei, Bulgaria, Cameroon, Canada, Chile, China, Colombia, Costa Rica, Croatia, Cuba, Cyprus, Czech Republic, Denmark, Egypt, Finland, France, Gabon, Georgia, Germany, Ghana, Greece, Hungary, Iceland, India, Indonesia, Iran, Iraq, Israel, Italy, Japan, Kenya, South Korea, Kuwait, Latvia, Lebanon, Liberia, Malaysia, Malta, Marshall Islands, Mauritius, Mexico, Monaco, Mozambique, Netherlands, NZ, Nigeria, Norway, Oman, Pakistan, Panama, Peru, Philippines, Poland, Portugal, Qatar, Romania, Russia, Saudi Arabia, Senegal, Serbia and Montenegro, Singapore, Slovakia, South Africa, Spain, Sri Lanka, Sweden, Switzerland, Tanzania, Thailand, Tunisia, Turkey, Ukraine, UAE, UK, US, Vietnam
<b>International Monetary Fund (IMF)</b>  <i>address</i> —700 19th Street NW, Washington, DC 20431, US <i>telephone</i> —[1] (202) 623 7000 <i>FAX</i> —[1] (202) 623 4661, 623 7491, 623 4662 <i>established</i> —22 July 1944 <i>effective</i> —27 December 1945 <i>aim</i> —to promote world monetary stability and economic development; a UN specialized agency	<i>members</i> —(182) Afghanistan, Albania, Algeria, Angola, Antigua and Barbuda, Argentina, Armenia, Australia, Austria, Azerbaijan, The Bahamas, Bahrain, Bangladesh, Barbados, Belarus, Belgium, Belize, Benin, Bhutan, Bolivia, Bosnia and Herzegovina, Botswana, Brazil, Brunei, Bulgaria, Burkina Faso, Burma, Burundi, Cambodia, Cameroon, Canada, Cape Verde, Central African Republic, Chad, Chile, China, Colombia, Comoros, Democratic Republic of the Congo, Republic of the Congo, Costa Rica, Cote d'Ivoire, Croatia, Cyprus, Czech Republic, Denmark, Djibouti, Dominica, Dominican Republic, Ecuador, Egypt, El Salvador, Equatorial Guinea, Eritrea, Estonia, Ethiopia, Fiji, Finland, France, Gabon, The Gambia, Georgia, Germany, Ghana, Greece, Grenada, Guatemala, Guinea, Guinea-Bissau, Guyana, Haiti, Honduras, Hungary, Iceland, India, Indonesia, Iran, Iraq, Ireland, Israel, Italy, Jamaica, Japan, Jordan, Kazakhstan, Kenya, Kiribati, South Korea, Kuwait, Kyrgyzstan, Laos, Latvia, Lebanon, Lesotho, Liberia, Libya, Lithuania, Luxembourg, The Former Yugoslav Republic of Macedonia, Madagascar, Malawi, Malaysia, Maldives, Mali, Malta, Marshall Islands, Mauritania, Mauritius, Mexico, Federated States of Micronesia, Moldova, Mongolia, Morocco, Mozambique, Namibia, Nepal, Netherlands, NZ, Nicaragua, Niger, Nigeria, Norway, Oman, Pakistan, Palau, Panama, Papua New Guinea, Paraguay, Peru, Philippines, Poland, Portugal, Qatar, Romania, Russia, Rwanda, Saint Kitts and Nevis, Saint Lucia, Saint Vincent and the Grenadines, Samoa, San Marino, Sao Tome and Principe, Saudi Arabia, Senegal, Seychelles, Sierra Leone, Singapore, Slovakia, Slovenia, Solomon Islands, Somalia, South Africa, Spain, Sri Lanka, Sudan, Suriname, Swaziland, Sweden, Switzerland, Syria, Tajikistan, Tanzania, Thailand, Togo, Tonga, Trinidad and Tobago, Tunisia, Turkey, Turkmenistan, Uganda, Ukraine, UAE, UK, US, Uruguay, Uzbekistan, Vanuatu, Venezuela, Vietnam, Yemen, Zambia, Zimbabwe
<b>International Olympic Committee (IOC)</b>  <i>address</i> —Chateau de Vidy, CH-1007 Lausanne, Switzerland <i>telephone</i> —[41] (21) 621 61 11 <i>FAX</i> —[41] (21) 621 62 16, 621 63 54 <i>established</i> —23 June 1894 <i>aim</i> —to promote the Olympic ideals and administer the Olympic games: 2000 Summer Olympics in Sydney, Australia; 2002 Winter Olympics in Salt Lake City, United States; 2004 Summer Olympics in Athens, Greece	<i>National Olympic Committees</i> —(199 and the Palestine Liberation Organization) Afghanistan, Albania, Algeria, American Samoa, Andorra, Angola, Antigua and Barbuda, Argentina, Armenia, Aruba, Australia, Austria, Azerbaijan, The Bahamas, Bahrain, Bangladesh, Barbados, Belarus, Belgium, Belize, Benin, Bermuda, Bhutan, Bolivia, Bosnia and Herzegovina, Botswana, Brazil, British Virgin Islands, Brunei, Bulgaria, Burkina Faso, Burma, Burundi, Cambodia, Cameroon, Canada, Cape Verde, Cayman Islands, Central African Republic, Chad, Chile, China, Colombia, Comoros, Democratic Republic of the Congo, Republic of the Congo, Cook Islands, Costa Rica, Cote d'Ivoire, Croatia, Cuba, Cyprus, Czech Republic, Denmark, Djibouti, Dominica, Dominican Republic, Ecuador, Egypt, El Salvador, Equatorial Guinea, Eritrea, Estonia, Ethiopia, Fiji, Finland, France, Gabon, The Gambia, Georgia, Germany, Ghana, Greece, Grenada, Guam, Guatemala, Guinea, Guinea-Bissau, Guyana, Haiti, Honduras, Hong Kong, Hungary, Iceland, India, Indonesia, Iran, Iraq, Ireland, Israel, Italy, Jamaica, Japan, Jordan, Kazakhstan, Kenya, North Korea, South Korea, Kuwait, Kyrgyzstan, Laos, Latvia, Lebanon, Lesotho, Liberia, Libya, Liechtenstein, Lithuania, Luxembourg, The Former Yugoslav Republic of Macedonia, Madagascar, Malawi, Malaysia, Maldives, Mali, Malta, Mauritania, Mauritius, Mexico, Federated States of Micronesia, Moldova, Monaco, Mongolia, Morocco, Mozambique, Namibia, Nauru, Nepal, Netherlands, Netherlands Antilles, NZ, Nicaragua, Niger, Nigeria, Norway, Oman, Pakistan, Palau, Panama, Papua New Guinea, Paraguay, Peru, Philippines, Poland, Portugal, Puerto Rico, Qatar, Romania, Russia, Rwanda, Saint Kitts and Nevis, Saint Lucia, Saint Vincent and the Grenadines, Samoa, San Marino, Sao Tome and Principe, Saudi Arabia, Senegal, Seychelles, Sierra Leone, Singapore, Slovakia, Slovenia, Solomon Islands, Somalia, South Africa, Spain, Sri Lanka, Sudan, Suriname, Swaziland, Sweden, Switzerland, Syria, Taiwan, Tajikistan, Tanzania, Thailand, Togo, Tonga, Trinidad and Tobago, Tunisia, Turkey, Turkmenistan, Uganda, Ukraine, UAE, UK, US, Uruguay, Uzbekistan, Vanuatu, Venezuela, Vietnam, Virgin Islands, Yemen, Yugoslavia (Serbia and Montenegro), Zambia, Zimbabwe, Palestine Liberation Organization

## Appendix C: International Organizations and Groups (continued)

### International Organization for Migration (IOM)

*note*—established as Provisional Intergovernmental Committee for the Movement of Migrants from Europe; renamed Intergovernmental Committee for European Migration (ICEM) on 15 November 1952; renamed Intergovernmental Committee for Migration (ICM) in November 1980; current name adopted 14 November 1989  
*address*—17 route des Morillons, CP 71, CH-1211 Geneva 19, Switzerland  
*telephone*—[41] (22) 717 91 11  
*FAX*—[41] (22) 798 61 50  
*established*—5 December 1951  
*aim*—to facilitate orderly international emigration and immigration

*members*—(69) Albania, Angola, Argentina, Armenia, Australia, Austria, Bangladesh, Belgium, Bolivia, Bulgaria, Canada, Chile, Colombia, Costa Rica, Croatia, Cyprus, Czech Republic, Denmark, Dominican Republic, Ecuador, Egypt, El Salvador, Finland, France, Germany, Greece, Guatemala, Guinea-Bissau, Haiti, Honduras, Hungary, Israel, Italy, Japan, Kenya, South Korea, Liberia, Lithuania, Luxembourg, Mali, Morocco, Netherlands, Nicaragua, Norway, Pakistan, Panama, Paraguay, Peru, Philippines, Poland, Portugal, Romania, Senegal, Slovakia, South Africa, Sri Lanka, Sudan, Sweden, Switzerland, Tajikistan, Tanzania, Thailand, Tunisia, Uganda, US, Uruguay, Venezuela, Yemen, Zambia  
*observers*—(47) Afghanistan, Algeria, Belarus, Belize, Bosnia and Herzegovina, Brazil, Cape Verde, Democratic Republic of the Congo, Republic of the Congo, Cuba, Estonia, Ethiopia, Georgia, Ghana, Guinea, Holy See, India, Indonesia, Iran, Ireland, Jamaica, Jordan, Kazakhstan, Kyrgyzstan, Latvia, Madagascar, Malta, Mexico, Moldova, Mozambique, Namibia, NZ, Papua New Guinea, Russia, Rwanda, San Marino, Sao Tome and Principe, Slovenia, Somalia, Spain, Turkey, Turkmenistan, Ukraine, UK, Vietnam, Yugoslavia, Zimbabwe

### International Organization for Standardization (ISO)

*address*—CP 56, 1 Rue de Varembe, CH-1211 Geneva 20, Switzerland  
*telephone*—[41] (22) 749 01 11  
*FAX*—[41] (22) 733 34 30  
*established*—NA February 1947  
*aim*—to promote the development of international standards with a view to facilitating international exchange of goods and services and to developing cooperation in the sphere of intellectual, scientific, technological and economic activity

*members*—(88 national standards organizations) Albania, Algeria, Argentina, Armenia, Australia, Austria, Bangladesh, Belarus, Belgium, Bosnia and Herzegovina, Botswana, Brazil, Bulgaria, Canada, Chile, China, Colombia, Costa Rica, Croatia, Cuba, Cyprus, Czech Republic, Denmark, Ecuador, Egypt, Ethiopia, Finland, France, Germany, Ghana, Greece, Hungary, Iceland, India, Indonesia, Iran, Ireland, Israel, Italy, Jamaica, Japan, Kazakhstan, Kenya, North Korea, South Korea, Libya, Luxembourg, The Former Yugoslav Republic of Macedonia, Malaysia, Mauritius, Mexico, Mongolia, Morocco, Netherlands, NZ, Nigeria, Norway, Pakistan, Panama, Philippines, Poland, Portugal, Romania, Russia, Saudi Arabia, Serbia and Montenegro, Singapore, Slovakia, Slovenia, South Africa, Spain, Sri Lanka, Sweden, Switzerland, Syria, Tanzania, Thailand, Trinidad and Tobago, Tunisia, Turkey, Ukraine, UK, US, Uruguay, Uzbekistan, Venezuela, Vietnam, Zimbabwe  
*correspondent members*—(35) Azerbaijan, Bahrain, Barbados, Bolivia, Brunei, Cote d'Ivoire, El Salvador, Estonia, Georgia, Guatemala, Guinea, Hong Kong, Jordan, Kuwait, Kyrgyzstan, Latvia, Lebanon, Lithuania, Madagascar, Malawi, Malta, Moldova, Mozambique, Nepal, Nicaragua, Oman, Papua New Guinea, Paraguay, Peru, Qatar, Seychelles, Sudan, Turkmenistan, Uganda, UAE  
*subscriber members*—(9) Benin, Cambodia, Democratic Republic of the Congo, Dominican Republic, Fiji, Grenada, Guyana, Namibia, Saint Lucia

### International Red Cross and Red Crescent Movement (ICRM)

*address*—International Conference of the Red Cross, 19 Avenue de la Paix, CH-1202 Geneva, Switzerland  
*telephone*—[41] (22) 734 60 01  
*FAX*—[41] (22) 733 20 57  
*established*—NA 1928  
*aim*—to promote worldwide humanitarian aid through the International Committee of the Red Cross (ICRC) in wartime, and International Federation of Red Cross and Red Crescent Societies (IFRC; formerly League of Red Cross and Red Crescent Societies or LORCS) in peacetime

*National Societies*—(175 countries) Afghanistan, Albania, Algeria, Andorra, Angola, Antigua and Barbuda, Argentina, Armenia, Australia, Austria, Azerbaijan, The Bahamas, Bahrain, Bangladesh, Barbados, Belarus, Belgium, Belize, Benin, Bolivia, Botswana, Brazil, Brunei, Bulgaria, Burkina Faso, Burma, Burundi, Cambodia, Cameroon, Canada, Cape Verde, Central African Republic, Chad, Chile, China, Colombia, Democratic Republic of the Congo, Republic of the Congo, Costa Rica, Cote d'Ivoire, Croatia, Cuba, Czech Republic, Denmark, Djibouti, Dominica, Dominican Republic, Ecuador, Egypt, El Salvador, Equatorial Guinea, Estonia, Ethiopia, Fiji, Finland, France, The Gambia, Germany, Ghana, Greece, Grenada, Guatemala, Guinea, Guinea-Bissau, Guyana, Haiti, Honduras, Hungary, Iceland, India, Indonesia, Iran, Iraq, Ireland, Italy, Jamaica, Japan, Jordan, Kenya, Kiribati, North Korea, South Korea, Kuwait, Kyrgyzstan, Laos, Latvia, Lebanon, Lesotho, Liberia, Libya, Liechtenstein, Lithuania, Luxembourg, The Former Yugoslav Republic of Macedonia, Madagascar, Malawi, Malaysia, Mali, Malta, Mauritania, Mauritius, Mexico, Monaco, Mongolia, Morocco, Mozambique, Namibia, Nepal, Netherlands, NZ, Nicaragua, Niger, Nigeria, Norway, Pakistan, Palau, Panama, Papua New Guinea, Paraguay, Peru, Philippines, Poland, Portugal, Qatar, Romania, Russia, Rwanda, Saint Kitts and Nevis, Saint Lucia, Saint Vincent and the Grenadines, Samoa, San Marino, Sao Tome and Principe, Saudi Arabia, Senegal, Seychelles, Sierra Leone, Singapore, Slovakia, Slovenia, Solomon Islands, Somalia, South Africa, Spain, Sri Lanka, Sudan, Suriname, Swaziland, Sweden, Switzerland, Syria, Tajikistan, Tanzania, Thailand, Togo, Tonga, Trinidad and Tobago, Tunisia, Turkey, Turkmenistan, Uganda, Ukraine, UAE, UK, US, Uruguay, Uzbekistan, Vanuatu, Venezuela, Vietnam, Yemen, Yugoslavia, Zambia, Zimbabwe

## Appendix C: International Organizations and Groups (continued)

### International Telecommunication Union (ITU)

*address*—Place des Nations, CH-1211 Geneva 20, Switzerland

*telephone*—[41] (22) 730 6039

*FAX*—[41] (22) 733 7256, 730 5939

*established*—17 May 1865 set up as the International Telegraph Union; 9 December 1932 adopted present name

*effective*—1 January 1934

*affiliated with the UN*—15 November 1947

*aim*—to deal with world telecommunications issues; a UN specialized agency

*members*—(188) Afghanistan, Albania, Algeria, Andorra, Angola, Antigua and Barbuda, Argentina, Armenia, Australia, Austria, Azerbaijan, The Bahamas, Bahrain, Bangladesh, Barbados, Belarus, Belgium, Belize, Benin, Bhutan, Bolivia, Bosnia and Herzegovina, Botswana, Brazil, Brunei, Bulgaria, Burkina Faso, Burma, Burundi, Cambodia, Cameroon, Canada, Cape Verde, Central African Republic, Chad, Chile, China, Colombia, Comoros, Democratic Republic of the Congo, Republic of the Congo, Costa Rica, Cote d'Ivoire, Croatia, Cuba, Cyprus, Czech Republic, Denmark, Djibouti, Dominica, Dominican Republic, Ecuador, Egypt, El Salvador, Equatorial Guinea, Eritrea, Estonia, Ethiopia, Fiji, Finland, France, Gabon, The Gambia, Georgia, Germany, Ghana, Greece, Grenada, Guatemala, Guinea, Guinea-Bissau, Guyana, Haiti, Holy See, Honduras, Hungary, Iceland, India, Indonesia, Iran, Iraq, Ireland, Israel, Italy, Jamaica, Japan, Jordan, Kazakhstan, Kenya, Kiribati, North Korea, South Korea, Kuwait, Kyrgyzstan, Laos, Latvia, Lebanon, Lesotho, Liberia, Libya, Liechtenstein, Lithuania, Luxembourg, The Former Yugoslav Republic of Macedonia, Madagascar, Malawi, Malaysia, Maldives, Mali, Malta, Marshall Islands, Mauritania, Mauritius, Mexico, Federated States of Micronesia, Moldova, Monaco, Mongolia, Morocco, Mozambique, Namibia, Nauru, Nepal, Netherlands, NZ, Nicaragua, Niger, Nigeria, Norway, Oman, Pakistan, Panama, Papua New Guinea, Paraguay, Peru, Philippines, Poland, Portugal, Qatar, Romania, Russia, Rwanda, Saint Lucia, Saint Vincent and the Grenadines, Samoa, San Marino, Sao Tome and Principe, Saudi Arabia, Senegal, Sierra Leone, Singapore, Slovakia, Slovenia, Solomon Islands, Somalia, South Africa, Spain, Sri Lanka, Sudan, Suriname, Swaziland, Sweden, Switzerland, Syria, Tajikistan, Tanzania, Thailand, Togo, Tonga, Trinidad and Tobago, Tunisia, Turkey, Turkmenistan, Tuvalu, Uganda, Ukraine, UAE, UK, US, Uruguay, Uzbekistan, Vanuatu, Venezuela, Vietnam, Yemen, Yugoslavia (suspended), Zambia, Zimbabwe

### International Telecommunications Satellite Organization (Intelsat)

*address*—Intelsat, 3400 International Drive NW, Washington, DC 20008-3098, US

*telephone*—[1] (202) 944 7500

*FAX*—[1] (202) 944 7890

*established*—20 August 1964 set up as the Telecommunications Satellite Consortium; 12 February 1973 adopted present name

*aim*—to develop and operate a global commercial telecommunications satellite system

*members*—(143) Afghanistan, Algeria, Angola, Argentina, Armenia, Australia, Austria, Azerbaijan, The Bahamas, Bahrain, Bangladesh, Barbados, Belgium, Benin, Bhutan, Bolivia, Bosnia and Herzegovina, Botswana, Brazil, Brunei, Bulgaria, Burkina Faso, Cameroon, Canada, Cape Verde, Central African Republic, Chad, Chile, China, Colombia, Comoros, Democratic Republic of the Congo, Republic of the Congo, Costa Rica, Cote d'Ivoire, Croatia, Cyprus, Czech Republic, Denmark, Dominican Republic, Ecuador, Egypt, El Salvador, Equatorial Guinea, Ethiopia, Fiji, Finland, France, Gabon, Germany, Ghana, Greece, Guatemala, Guinea, Haiti, Holy See, Honduras, Hungary, Iceland, India, Indonesia, Iran, Iraq, Ireland, Israel, Italy, Jamaica, Japan, Jordan, Kazakhstan, Kenya, South Korea, Kuwait, Kyrgyzstan, Lebanon, Libya, Liechtenstein, Luxembourg, Madagascar, Malawi, Malaysia, Mali, Malta, Mauritania, Mauritius, Mexico, Federated States of Micronesia, Monaco, Mongolia, Morocco, Mozambique, Namibia, Nepal, Netherlands, NZ, Nicaragua, Niger, Nigeria, Norway, Oman, Pakistan, Panama, Papua New Guinea, Paraguay, Peru, Philippines, Poland, Portugal, Qatar, Romania, Russia, Rwanda, Saudi Arabia, Senegal, Singapore, Somalia, South Africa, Spain, Sri Lanka, Sudan, Swaziland, Sweden, Switzerland, Syria, Tajikistan, Tanzania, Thailand, Togo, Trinidad and Tobago, Tunisia, Turkey, Uganda, UAE, UK, US, Uruguay, Uzbekistan, Venezuela, Vietnam, Yemen, Yugoslavia, Zambia, Zimbabwe

*nonsignatory users*—(42) Albania, Antigua and Barbuda, Belarus, Belize, Burma, Burundi, Cambodia, Cook Islands, Cuba, Djibouti, Eritrea, The Gambia, Guinea-Bissau, Guyana, Kiribati, North Korea, Laos, Latvia, Lesotho, Liberia, Lithuania, The Former Yugoslav Republic of Macedonia, Maldives, Marshall Islands, Moldova, Nauru, Niue, Saint Lucia, Saint Vincent and the Grenadines, Samoa, Sao Tome and Principe, Seychelles, Sierra Leone, Slovakia, Slovenia, Solomon Islands, Suriname, Tonga, Turkmenistan, Tuvalu, Ukraine, Vanuatu

### Islamic Development Bank (IDB)

*address*—P. O. Box 5925, Jeddah 21432, Saudi Arabia

*telephone*—[966] (2) 6361400

*FAX*—[966] (2) 6366871

*established*—15 December 1973 by declaration of intent

*effective*—12 August 1974

*aim*—to promote Islamic economic aid and social development

*members*—(51 plus the Palestine Liberation Organization) Afghanistan, Albania, Algeria, Azerbaijan, Bahrain, Bangladesh, Benin, Brunei, Burkina Faso, Cameroon, Chad, Comoros, Djibouti, Egypt, Gabon, The Gambia, Guinea, Guinea-Bissau, Indonesia, Iran, Iraq, Jordan, Kazakhstan, Kuwait, Kyrgyzstan, Lebanon, Libya, Malaysia, Maldives, Mali, Mauritania, Morocco, Mozambique, Niger, Oman, Pakistan, Qatar, Saudi Arabia, Senegal, Sierra Leone, Somalia, Sudan, Suriname, Syria, Tajikistan, Tunisia, Turkey, Turkmenistan, Uganda, UAE, Yemen, Palestine Liberation Organization

## Appendix C: International Organizations and Groups *(continued)*

### **Latin American Economic System (LAES)**

*note*—also known as Sistema Economico Latinoamericana (SELA)

*address*—SELA, Avenida Francisco de Miranda, Torre Europa, Piso 4, Chacaito, Apartado de Correos 17035, Caracas 1010-A, Venezuela

*telephone*—[58] (2) 905 5111

*FAX*—[58] (2) 951 6953, 951 7246

*established*—17 October 1975

*aim*—to promote economic and social development through regional cooperation

*members*—(28) Argentina, The Bahamas, Barbados, Belize, Bolivia, Brazil, Chile, Colombia, Costa Rica, Cuba, Dominican Republic, Ecuador, El Salvador, Grenada, Guatemala, Guyana, Haiti, Honduras, Jamaica, Mexico, Nicaragua, Panama, Paraguay, Peru, Suriname, Trinidad and Tobago, Uruguay, Venezuela

*observers*—(21) Andean Promotion Corporation, China, Costa Rica, Dominican Republic, El Salvador, EEC, Guatemala, Honduras, IADB, Inter-American Institute for Agricultural Cooperation, Italy, Nicaragua, OAS, Panama, Portugal, Romania, Russia, Spain, Switzerland, UN Development Program, UN Economic Commission for Latin America and the Caribbean

### **Latin American Integration Association (LAIA)**

*note*—also known as Asociacion

Latinoamericana de Integracion (ALADI)

*address*—Calle Cebollati 1461, Casilla de Correo 577, 11000 Montevideo, Uruguay

*telephone*—[598] (2) 400 11 21, 409 59 15

*FAX*—[598] (2) 409 06 49

*established*—12 August 1980

*effective*—18 March 1981

*aim*—to promote freer regional trade

*members*—(12) Argentina, Bolivia, Brazil, Chile, Colombia, Cuba, Ecuador, Mexico, Paraguay, Peru, Uruguay, Venezuela

*observers*—(21) China, Commission of the European Communities, Corporacion Andina de Fomento, Costa Rica, Dominican Republic, El Salvador, Guatemala, Honduras, Inter-American Development Bank, Inter-American Institute for Cooperation on Agriculture, Italy, Latin America Economic System, Nicaragua, Organization of American States, Panama, Portugal, Romania, Russia, Spain, Switzerland, United Nations Development Program, United Nations Economic Commission for Latin America and the Caribbean

### **League of Arab States (LAS)**

see Arab League (AL)

### **League of Red Cross and Red Crescent Societies (LORCS)**

see International Federation of Red Cross and Red Crescent Societies (IFRCS)

### **least developed countries (LLDCs)**

that subgroup of the less developed countries (LDCs) initially identified by the UN General Assembly in 1971 as having no significant economic growth, per capita GDPs normally less than \$1,000, and low literacy rates; also known as the undeveloped countries; the 42 LLDCs are: Afghanistan, Bangladesh, Benin, Bhutan, Botswana, Burkina Faso, Burma, Burundi, Cape Verde, Central African Republic, Chad, Comoros, Djibouti, Equatorial Guinea, Eritrea, Ethiopia, The Gambia, Guinea, Guinea-Bissau, Haiti, Kiribati, Laos, Lesotho, Malawi, Maldives, Mali, Mauritania, Mozambique, Nepal, Niger, Rwanda, Samoa, Sao Tome and Principe, Sierra Leone, Somalia, Sudan, Tanzania, Togo, Tuvalu, Uganda, Vanuatu, Yemen

## Appendix C: International Organizations and Groups *(continued)*

<b>less developed countries (LDCs)</b>	the bottom group in the hierarchy of developed countries (DCs), former USSR/Eastern Europe (former USSR/EE), and less developed countries (LDCs); mainly countries and dependent areas with low levels of output, living standards, and technology; per capita GDPs are generally below \$5,000 and often less than \$1,500; however, the group also includes a number of countries with high per capita incomes, areas of advanced technology, and rapid rates of growth; includes the advanced developing countries, developing countries, Four Dragons (Four Tigers), least developed countries (LLDCs), low-income countries, middle-income countries, newly industrializing economies (NIEs), the South, Third World, underdeveloped countries, undeveloped countries; the 172 LDCs are: Afghanistan, Algeria, American Samoa, Angola, Anguilla, Antigua and Barbuda, Argentina, Aruba, The Bahamas, Bahrain, Bangladesh, Barbados, Belize, Benin, Bhutan, Bolivia, Botswana, Brazil, British Virgin Islands, Brunei, Burkina Faso, Burma, Burundi, Cambodia, Cameroon, Cape Verde, Cayman Islands, Central African Republic, Chad, Chile, China, Christmas Island, Cocos Islands, Colombia, Comoros, Democratic Republic of the Congo, Republic of the Congo, Cook Islands, Costa Rica, Cote d'Ivoire, Cuba, Cyprus, Djibouti, Dominica, Dominican Republic, Ecuador, Egypt, El Salvador, Equatorial Guinea, Eritrea, Ethiopia, Falkland Islands, Fiji, French Guiana, French Polynesia, Gabon, The Gambia, Gaza Strip, Ghana, Gibraltar, Greenland, Grenada, Guadeloupe, Guam, Guatemala, Guernsey, Guinea, Guinea-Bissau, Guyana, Haiti, Honduras, Hong Kong, India, Indonesia, Iran, Iraq, Jamaica, Jersey, Jordan, Kenya, Kiribati, North Korea, South Korea, Kuwait, Laos, Lebanon, Lesotho, Liberia, Libya, Macau, Madagascar, Malawi, Malaysia, Maldives, Mali, Isle of Man, Marshall Islands, Martinique, Mauritania, Mauritius, Mayotte, Federated States of Micronesia, Mongolia, Montserrat, Morocco, Mozambique, Namibia, Nauru, Nepal, Netherlands Antilles, New Caledonia, Nicaragua, Niger, Nigeria, Niue, Norfolk Island, Northern Mariana Islands, Oman, Palau, Pakistan, Panama, Papua New Guinea, Paraguay, Peru, Philippines, Pitcairn Islands, Puerto Rico, Qatar, Reunion, Rwanda, Saint Helena, Saint Kitts and Nevis, Saint Lucia, Saint Pierre and Miquelon, Saint Vincent and the Grenadines, Samoa, Sao Tome and Principe, Saudi Arabia, Senegal, Seychelles, Sierra Leone, Singapore, Solomon Islands, Somalia, Sri Lanka, Sudan, Suriname, Swaziland, Syria, Taiwan, Tanzania, Thailand, Togo, Tokelau, Tonga, Trinidad and Tobago, Tunisia, Turks and Caicos Islands, Tuvalu, UAE, Uganda, Uruguay, Vanuatu, Venezuela, Vietnam, Virgin Islands, Wallis and Futuna, West Bank, Western Sahara, Yemen, Zambia, Zimbabwe; <i>note</i> —similar to the new International Monetary Fund (IMF) term "developing countries" which adds Malta, Mexico, South Africa, and Turkey but omits in its recently published statistics American Samoa, Anguilla, British Virgin Islands, Brunei, Cayman Islands, Christmas Island, Cocos Islands, Cook Islands, Cuba, Eritrea, Falkland Islands, French Guiana, French Polynesia, Gaza Strip, Gibraltar, Greenland, Grenada, Guadeloupe, Guam, Guernsey, Jersey, North Korea, Macau, Isle of Man, Martinique, Mayotte, Montserrat, Nauru, New Caledonia, Niue, Norfolk Island, Northern Mariana Islands, Palau, Pitcairn Islands, Puerto Rico, Reunion, Saint Helena, Saint Pierre and Miquelon, Tokelau, Tonga, Turks and Caicos Islands, Tuvalu, Virgin Islands, Wallis and Futuna, West Bank, Western Sahara
<b>London Suppliers Group</b>	see Nuclear Suppliers Group (NSG)
<b>low-income countries</b>	another term for those less developed countries with below-average per capita GDPs; see less developed countries (LDCs)
<b>Mercado Comun del Cono Sur (Mercosur)</b>	see Southern Cone Common Market
<b>middle-income countries</b>	another term for those less developed countries with above-average per capita GDPs; see less developed countries (LDCs)
<b>Near Abroad</b>	Russian term for the 14 non-Russian successor states of the USSR, in which 25 million ethnic Russians live and in which Moscow has expressed a strong national security interest; the 14 countries are Armenia, Azerbaijan, Belarus, Estonia, Georgia, Kazakhstan, Kyrgyzstan, Latvia, Lithuania, Moldova, Tajikistan, Turkmenistan, Ukraine, Uzbekistan
<b>newly industrializing countries (NICs)</b>	former term for the newly industrializing economies; see newly industrializing economies (NIEs)
<b>newly industrializing economies (NIEs)</b>	that subgroup of the less developed countries (LDCs) that has experienced particularly rapid industrialization of their economies; formerly known as the newly industrializing countries (NICs); also known as advanced developing countries; usually includes the Four Dragons (Hong Kong, South Korea, Singapore, Taiwan), and Brazil

## Appendix C: International Organizations and Groups (continued)

### Nonaligned Movement (NAM)

*address*—Permanent Representative of the Republic of South Africa to the United Nations, 333 East 38th Street, 9th floor, New York, NY 10016, US

*telephone*—[1] (212) 213 5583

*FAX*—[1] (212) 692 2498

*established*—1-6 September 1961

*aim*—to establish political and military cooperation apart from the traditional East or West blocs

*members*—(113 plus the Palestine Liberation Organization) Afghanistan, Algeria, Angola, The Bahamas, Bahrain, Bangladesh, Barbados, Belarus, Belize, Benin, Bhutan, Bolivia, Botswana, Brunei, Burkina Faso, Burma, Burundi, Cambodia, Cameroon, Cape Verde, Central African Republic, Chad, Chile, Colombia, Comoros, Democratic Republic of the Congo, Republic of the Congo, Cote d'Ivoire, Cuba, Cyprus, Djibouti, Ecuador, Egypt, Equatorial Guinea, Eritrea, Ethiopia, Gabon, The Gambia, Ghana, Grenada, Guatemala, Guinea, Guinea-Bissau, Guyana, Honduras, India, Indonesia, Iran, Iraq, Jamaica, Jordan, Kenya, North Korea, Kuwait, Laos, Lebanon, Lesotho, Liberia, Libya, Madagascar, Malawi, Malaysia, Maldives, Mali, Malta, Mauritania, Mauritius, Mongolia, Morocco, Mozambique, Namibia, Nepal, Nicaragua, Niger, Nigeria, Oman, Pakistan, Panama, Papua New Guinea, Peru, Philippines, Qatar, Rwanda, Saint Lucia, Sao Tome and Principe, Saudi Arabia, Senegal, Serbia and Montenegro, Seychelles, Sierra Leone, Singapore, Somalia, South Africa, Sri Lanka, Sudan, Suriname, Swaziland, Syria, Tanzania, Thailand, Togo, Trinidad and Tobago, Tunisia, Turkmenistan, Uganda, UAE, Uzbekistan, Vanuatu, Venezuela, Vietnam, Yemen, Zambia, Zimbabwe, Palestine Liberation Organization

*observers*—(16) Antigua and Barbuda, Armenia, Azerbaijan, Brazil, China, Costa Rica, Croatia, Dominica, Dominican Republic, El Salvador, Kazakhstan, Kyrgyzstan, Mexico, Paraguay, Ukraine, Uruguay

*guests*—(28) Australia, Austria, Bosnia and Herzegovina, Bulgaria, Canada, Finland, France, Germany, Greece, Holy See, Hungary, Ireland, Italy, Japan, South Korea, Netherlands, NZ, Norway, Poland, Portugal, Romania, Russia, Slovakia, Slovenia, Sweden, Switzerland, UK, US

### Nordic Council (NC)

*address*—Store Strandstraede 18, PB 3043, DK-1021 Kobenhavn K, Denmark

*telephone*—[45] 33 96 04 00

*FAX*—[45] 33 11 18 70

*established*—16 March 1952

*effective*—12 February 1953

*aim*—to promote regional economic, cultural, and environmental cooperation

*members*—(5) Denmark (including Faroe Islands and Greenland), Finland (including Aland Islands), Iceland, Norway, Sweden

*observers*—(3) the Sami (Lapp) local parliaments of Finland, Norway, and Sweden

### Nordic Investment Bank (NIB)

*address*—Fabianinkatu 34, P. O. Box 249, FIN-00171 Helsinki, Finland

*telephone*—[358] (0) 18001

*FAX*—[358] (0) 1800210

*established*—4 December 1975

*effective*—1 June 1976

*aim*—to promote economic cooperation and development

*members*—(5) Denmark (including Faroe Islands and Greenland), Finland (including Aland Islands), Iceland, Norway, Sweden

### North

a popular term for the rich industrialized countries generally located in the northern portion of the Northern Hemisphere; the counterpart of the South; see developed countries (DCs)

### North Atlantic Cooperation Council (NACC)

see Euro-Atlantic Partnership Council (EAPC)

### North Atlantic Treaty Organization (NATO)

*address*—B-1110 Brussels, Belgium

*telephone*—[32] (2) 707 4111

*FAX*—[32] (2) 707 4579

*established*—4 April 1949

*aim*—to promote mutual defense and cooperation

*members*—(19) Belgium, Canada, Czech Republic, Denmark, France, Germany, Greece, Hungary, Iceland, Italy, Luxembourg, Netherlands, Norway, Poland, Portugal, Spain, Turkey, UK, US

## Appendix C: International Organizations and Groups (continued)

---

### Nuclear Energy Agency (NEA)

*note*—also known as OECD Nuclear Energy Agency

*address*—AEN/NEA, Le Seine St. Germain, 12

Boulevard des Iles, F-92130

Issy-les-Moulineaux, France

*telephone*—[33] (1) 45 24 10 10

*FAX*—[33] (1) 45 24 11 10

*established*—1 February 1958

*aim*—to promote the peaceful uses of nuclear energy; associated with OECD

*members*—(27) Australia, Austria, Belgium, Canada, Czech Republic, Denmark, Finland, France, Germany, Greece, Hungary, Iceland, Ireland, Italy, Japan, South Korea, Luxembourg, Mexico, Netherlands, Norway, Portugal, Spain, Sweden, Switzerland, Turkey, UK, US

---

### Nuclear Suppliers Group (NSG)

*note*—also known as the London Suppliers Group or the London Group

*address*—c/o Permanent Mission of Japan to

the International Organizations in Vienna,

Andromeda Tower, 23rd floor, Donau City

Strasse 6, A-1220 Vienna, Austria

*telephone*—[43] (1) 260 6300

*FAX*—[43] (1) 263 6749

*established*—NA 1974

*effective*—NA 1975

*aim*—to establish guidelines for exports of nuclear materials, processing equipment for uranium enrichment, and technical information to countries of proliferation concern and regions of conflict and instability

*members*—(35) Argentina, Australia, Austria, Belgium, Brazil, Bulgaria, Canada, Czech Republic, Denmark, Finland, France, Germany, Greece, Hungary, Ireland, Italy, Japan, South Korea, Latvia, Luxembourg, Netherlands, NZ, Norway, Poland, Portugal, Romania, Russia, Slovakia, South Africa, Spain, Sweden, Switzerland, Ukraine, UK, US

---

### Organismo para la Proscripcion de las Armas Nucleares en la America Latina y el Caribe (OPANAL)

see Agency for the Prohibition of Nuclear Weapons in Latin America and the Caribbean (OPANAL)

---

### Organization for Economic Cooperation and Development (OECD)

*address*—2 Rue Andre Pascal, F-75775 Paris CEDEX 16, France

*telephone*—[33] (1) 45 24 82 00

*FAX*—[33] (1) 45 24 85 00, 45 24 81 76, 45 24 18 15

*established*—14 December 1960

*effective*—30 September 1961

*aim*—to promote economic cooperation and development

*members*—(29) Australia, Austria, Belgium, Canada, Czech Republic, Denmark, Finland, France, Germany, Greece, Hungary, Iceland, Ireland, Italy, Japan, South Korea, Luxembourg, Mexico, Netherlands, NZ, Norway, Poland, Portugal, Spain, Sweden, Switzerland, Turkey, UK, US  
*special member*—(1) EU



## Appendix C: International Organizations and Groups (continued)

### Organization for Security and Cooperation in Europe (OSCE)

*note*—formerly the Conference on Security and Cooperation in Europe (CSCE) established 3 July 1975

*address*—Karltnr Ring 5-7, A-1010 Vienna, Austria

*telephone*—[43] (1) 514 36-190

*FAX*—[43] (1) 514 36-96

*established*—1 January 1995

*aim*—to foster the implementation of human rights, fundamental freedoms, democracy, and the rule of law; to act as an instrument of early warning, conflict prevention and crisis management; and to serve as a framework for conventional arms control and confidence building measures

*members*—(55) Albania, Andorra, Armenia, Austria, Azerbaijan, Belarus, Belgium, Bosnia and Herzegovina, Bulgaria, Canada, Croatia, Cyprus, Czech Republic, Denmark, Estonia, Finland, France, Georgia, Germany, Greece, Holy See, Hungary, Iceland, Ireland, Italy, Kazakhstan, Kyrgyzstan, Latvia, Liechtenstein, Lithuania, Luxembourg, The Former Yugoslav Republic of Macedonia, Malta, Moldova, Monaco, Netherlands, Norway, Poland, Portugal, Romania, Russia, San Marino, Slovakia, Slovenia, Spain, Sweden, Switzerland, Tajikistan, Turkey, Turkmenistan, Ukraine, UK, US, Uzbekistan, Yugoslavia (suspended)

*partners for cooperation*—(8) Algeria, Egypt, Israel, Japan, Jordan, South Korea, Morocco, Tunisia

### Organization for the Prohibition of Chemical Weapons (OPCW)

*address*—Johan de Wittlaan 32, NL-2517 JR The Hague, Netherlands

*telephone*—[31] (70) 416 33 00

*FAX*—[31] (70) 360 09 44

*established*—29 April 1997

*aim*—to enforce the Convention on the Prohibition of the Development, Production, Stockpiling and Use of Chemical Weapons and on Their Destruction; to provide a forum for consultation and cooperation among the signatories of the Convention

*members*—(169) Afghanistan, Albania, Algeria, Argentina, Armenia, Australia, Austria, Azerbaijan, The Bahamas, Bahrain, Bangladesh, Belarus, Belgium, Benin, Bhutan, Bolivia, Bosnia and Herzegovina, Botswana, Brazil, Brunei, Bulgaria, Burkina Faso, Burma, Burundi, Cambodia, Cameroon, Canada, Cape Verde, Central African Republic, Chad, Chile, China, Colombia, Comoros, Democratic Republic of the Congo, Republic of the Congo, Cook Islands, Costa Rica, Cote d'Ivoire, Croatia, Cuba, Cyprus, Czech Republic, Denmark, Djibouti, Dominica, Dominican Republic, Ecuador, El Salvador, Equatorial Guinea, Estonia, Ethiopia, Fiji, Finland, France, Gabon, The Gambia, Georgia, Germany, Ghana, Greece, Grenada, Guatemala, Guinea, Guinea-Bissau, Guyana, Haiti, Holy See, Honduras, Hungary, Iceland, India, Indonesia, Iran, Ireland, Israel, Italy, Jamaica, Japan, Jordan, Kazakhstan, Kenya, South Korea, Kuwait, Kyrgyzstan, Laos, Latvia, Lesotho, Liberia, Liechtenstein, Lithuania, Luxembourg, Madagascar, Malawi, Malaysia, Maldives, Mali, Malta, Marshall Islands, Mauritania, Mauritius, Mexico, Federated States of Micronesia, Moldova, Monaco, Mongolia, Morocco, Namibia, Nauru, Nepal, Netherlands, NZ, Nicaragua, Niger, Nigeria, Norway, Oman, Pakistan, Panama, Papua New Guinea, Paraguay, Peru, Philippines, Poland, Portugal, Qatar, Romania, Russia, Rwanda, Saint Kitts and Nevis, Saint Lucia, Saint Vincent and the Grenadines, Samoa, San Marino, Saudi Arabia, Senegal, Serbia and Montenegro, Seychelles, Sierra Leone, Singapore, Slovakia, Slovenia, South Africa, Spain, Sri Lanka, Suriname, Swaziland, Sweden, Switzerland, Tajikistan, Tanzania, Thailand, Togo, Trinidad and Tobago, Tunisia, Turkey, Turkmenistan, Uganda, Ukraine, UAE, UK, US, Uruguay, Uzbekistan, Venezuela, Vietnam, Yemen, Zambia, Zimbabwe

### Organization of African Unity (OAU)

*address*—P. O. Box 3243, Addis Ababa, Ethiopia

*telephone*—[251] (1) 517700

*FAX*—[251] (1) 512622, 517844

*established*—25 May 1963

*aim*—to promote unity and cooperation among African states

*members*—(54) Algeria, Angola, Benin, Botswana, Burkina Faso, Burundi, Cameroon, Cape Verde, Central African Republic, Chad, Comoros, Democratic Republic of the Congo, Republic of the Congo, Cote d'Ivoire, Djibouti, Egypt, Equatorial Guinea, Eritrea, Ethiopia, Gabon, The Gambia, Ghana, Guinea, Guinea-Bissau, Kenya, Lesotho, Liberia, Libya, Madagascar, Malawi, Mali, Mauritania, Mauritius, Morocco (temporarily suspended), Mozambique, Namibia, Niger, Nigeria, Rwanda, Sahrawi Arab Democratic Republic, Sao Tome and Principe, Senegal, Seychelles, Sierra Leone, Somalia, South Africa, Sudan, Swaziland, Tanzania, Togo, Tunisia, Uganda, Zambia, Zimbabwe

### Organization of American States (OAS)

*address*—corner of 17th Street and Constitution Avenue NW, Washington, DC 20006, US

*telephone*—[1] (202) 458 3000

*FAX*—[1] (202) 458 3967

*established*—14 April 1890 as the International Union of American Republics; 30 April 1948 adopted present charter

*effective*—13 December 1951

*aim*—to promote regional peace and security as well as economic and social development

*members*—(35) Antigua and Barbuda, Argentina, The Bahamas, Barbados, Belize, Bolivia, Brazil, Canada, Chile, Colombia, Costa Rica, Cuba (excluded from formal participation since 1962), Dominica, Dominican Republic, Ecuador, El Salvador, Grenada, Guatemala, Guyana, Haiti, Honduras, Jamaica, Mexico, Nicaragua, Panama, Paraguay, Peru, Saint Kitts and Nevis, Saint Lucia, Saint Vincent and the Grenadines, Suriname, Trinidad and Tobago, US, Uruguay, Venezuela

*observers*—(45) Algeria, Angola, Austria, Belgium, Bosnia and Herzegovina, Bulgaria, Croatia, Cyprus, Czech Republic, Egypt, Equatorial Guinea, EU, Finland, France, Germany, Ghana, Greece, Holy See, Hungary, India, Israel, Italy, Japan, Kazakhstan, South Korea, Latvia, Lebanon, Morocco, Netherlands, Pakistan, Poland, Portugal, Romania, Russia, Saudi Arabia, Spain, Sri Lanka, Sweden, Switzerland, Thailand, Tunisia, Turkey, Ukraine, UK, Yemen

## Appendix C: International Organizations and Groups (continued)

<b>Organization of Arab Petroleum Exporting Countries (OAPEC)</b>  <i>address</i> —P. O. Box 20501, Safat 13066, Kuwait <i>telephone</i> —[965] 4844500 <i>FAX</i> —[965] 4815747 <i>established</i> —9 January 1968 <i>aim</i> —to promote cooperation in the petroleum industry	<i>members</i> —(10) Algeria, Bahrain, Egypt, Iraq, Kuwait, Libya, Qatar, Saudi Arabia, Syria, UAE
<b>Organization of Eastern Caribbean States (OECS)</b>  <i>address</i> —OECS, P. O. Box 179, Morne Fortune, Castries, Saint Lucia <i>telephone</i> —[1] (758) 45 22537, 45 22538 <i>FAX</i> —[1] (758) 45 31628 <i>established</i> —18 June 1981 <i>effective</i> —4 July 1981 <i>aim</i> —to promote political, economic, and defense cooperation	<i>members</i> —(7) Antigua and Barbuda, Dominica, Grenada, Montserrat, Saint Kitts and Nevis, Saint Lucia, Saint Vincent and the Grenadines <i>associate members</i> —(2) Anguilla, British Virgin Islands
<b>Organization of Petroleum Exporting Countries (OPEC)</b>  <i>address</i> —Obere Donaustasse 93, A-1020 Vienna, Austria <i>telephone</i> —[43] (1) 21 11 20 <i>FAX</i> —[43] (1) 216 43 20 <i>established</i> —14 September 1960 <i>aim</i> —to coordinate petroleum policies	<i>members</i> —(11) Algeria, Indonesia, Iran, Iraq, Kuwait, Libya, Nigeria, Qatar, Saudi Arabia, UAE, Venezuela
<b>Organization of the Islamic Conference (OIC)</b>  <i>address</i> —6 km Makkah Al-Mukarramah Road, P. O. Box 178, Jeddah 21411, Saudi Arabia <i>telephone</i> —[966] (2) 680-0800 <i>FAX</i> —[966] (2) 687-6568 <i>established</i> —22-25 September 1969 <i>aim</i> —to promote Islamic solidarity in economic, social, cultural, and political affairs	<i>members</i> —(52 plus the Palestine Liberation Organization) Afghanistan, Albania, Algeria, Azerbaijan, Bahrain, Bangladesh, Benin, Brunei, Burkina Faso, Cameroon, Chad, Comoros, Djibouti, Egypt, Gabon, The Gambia, Guinea, Guinea-Bissau, Indonesia, Iran, Iraq, Jordan, Kazakhstan, Kuwait, Kyrgyzstan, Lebanon, Libya, Malaysia, Maldives, Mali, Mauritania, Morocco, Mozambique, Niger, Oman, Pakistan, Qatar, Saudi Arabia, Senegal, Sierra Leone, Somalia, Sudan, Suriname, Syria, Tajikistan, Togo, Tunisia, Turkey, Turkmenistan, Uganda, UAE, Yemen, Palestine Liberation Organization <i>observers</i> —(4) Bosnia and Herzegovina, Central African Republic, Moro National Liberation Front of the Philippines, "Turkish Republic of Northern Cyprus"
<b>Pacific Community</b>  <i>note</i> —formerly known as the South Pacific Commission (SPC) <i>address</i> —BP D5, 98848 Noumea CEDEX, New Caledonia <i>telephone</i> —[687] 26 20 00 <i>FAX</i> —[687] 26 38 18 <i>established</i> —6 February 1947 <i>effective</i> —29 July 1948 <i>aim</i> —to promote regional cooperation in economic and social matters	<i>members</i> —(26) American Samoa, Australia, Cook Islands, Fiji, France, French Polynesia, Guam, Kiribati, Marshall Islands, Federated States of Micronesia, Nauru, New Caledonia, NZ, Niue, Northern Mariana Islands, Palau, Papua New Guinea, Pitcairn Islands, Samoa, Solomon Islands, Tokelau, Tonga, Tuvalu, US, Vanuatu, Wallis and Futuna
<b>Paris Club</b>	see Group of 10

## Appendix C: International Organizations and Groups (continued)

<p><b>Partnership for Peace (PFP)</b></p> <p><i>address</i>—NATO Office of Information and Press, B-1110 Brussels, Belgium  <i>telephone</i>—[32] (2) 728 44 15  <i>FAX</i>—[32] (2) 728 45 79  <i>established</i>—10-11 January 1994  <i>aim</i>—to expand and intensify political and military cooperation throughout Europe, increase stability, diminish threats to peace, and build relationships by promoting the spirit of practical cooperation and commitment to democratic principles that underpin NATO; program under the auspices of NATO</p>	<p><i>members</i>—(27) Albania, Armenia, Austria, Azerbaijan, Belarus, Bulgaria, Czech Republic, Estonia, Finland, Georgia, Hungary, Kazakhstan, Kyrgyzstan, Latvia, Lithuania, The Former Yugoslav Republic of Macedonia, Moldova, Poland, Romania, Russia, Slovakia, Slovenia, Sweden, Switzerland, Turkmenistan, Ukraine, Uzbekistan</p>
<p><b>Permanent Court of Arbitration (PCA)</b></p> <p><i>address</i>—Peace Palace, Carnegieplein 2, NL-2517 KJ The Hague, Netherlands  <i>telephone</i>—[31] (70) 302 42 42  <i>FAX</i>—[31] (70) 302 41 67  <i>established</i>—29 July 1899  <i>aim</i>—to facilitate the settlement of international disputes</p>	<p><i>members</i>—(86) Argentina, Australia, Austria, Belarus, Belgium, Bolivia, Brazil, Bulgaria, Burkina Faso, Cambodia, Cameroon, Canada, Chile, China, Colombia, Cuba, Cyprus, Czech Republic, Denmark, Dominican Republic, Ecuador, Egypt, El Salvador, Eritrea, Fiji, Finland, France, Germany, Greece, Guatemala, Guyana, Haiti, Honduras, Hungary, Iceland, India, Iran, Iraq, Israel, Italy, Japan, Jordan, Kyrgyzstan, Laos, Lebanon, Libya, Liechtenstein, Luxembourg, Malta, Mauritius, Mexico, Netherlands, NZ, Nicaragua, Nigeria, Norway, Pakistan, Panama, Paraguay, Peru, Poland, Portugal, Romania, Russia, Senegal, Singapore, Slovakia, Slovenia, South Africa, Spain, Sri Lanka, Sudan, Suriname, Swaziland, Sweden, Switzerland, Thailand, Turkey, Uganda, Ukraine, UK, US, Uruguay, Venezuela, Zaire, Zimbabwe</p>
<p><b>Population Commission</b></p>	<p>see Commission on Population and Development</p>
<p><b>Rio Group (RG)</b></p> <p><i>note</i>—formerly known as Grupo de los Ocho, established in December 1986  <i>address</i>—Ministerio de Relaciones Exteriores, Edificio AYFRA, Piso 10, Pde Franco y Ayolas, Asuncion, Paraguay  <i>telephone</i>—[595] (21) 448409, 493872  <i>FAX</i>—[595] (21) 450911, 493910  <i>established</i>—NA 1988  <i>aim</i>—to consult on regional Latin American issues</p>	<p><i>members</i>—(12) Argentina, Bolivia, Brazil, Chile, Colombia, Ecuador, Mexico, Panama, Paraguay, Peru, Uruguay, Venezuela</p>
<p><b>Second World</b></p>	<p>another term for the traditionally Marxist-Leninist states of the USSR and Eastern Europe, with authoritarian governments and command economies based on the Soviet model; the term is fading from use; see centrally planned economies</p>
<p><b>Secretariat of the Pacific Community (SPC)</b></p>	<p>see Pacific Community</p>
<p><b>Sistema Economico Latinoamericana (SELA)</b></p>	<p>see Latin American Economic System (LAES)</p>
<p><b>Social Commission</b></p>	<p>see Commission for Social Development</p>
<p><b>socialist countries</b></p>	<p>in general, countries in which the government owns and plans the use of the major factors of production; <i>note</i>—the term is sometimes used incorrectly as a synonym for communist countries</p>
<p><b>South</b></p>	<p>a popular term for the poorer, less industrialized countries generally located south of the developed countries; the counterpart of the North; see less developed countries (LDCs)</p>

## Appendix C: International Organizations and Groups *(continued)*

<b>South Asian Association for Regional Cooperation (SAARC)</b>	<i>members</i> —(7) Bangladesh, Bhutan, India, Maldives, Nepal, Pakistan, Sri Lanka
<i>address</i> —P. O. Box 4222, Kathmandu, Nepal <i>telephone</i> —[977] (1) 221785, 226350, 221792, 228029 <i>FAX</i> —[977] (1) 227033, 223991 <i>established</i> —8 December 1985 <i>aim</i> —to promote economic, social, and cultural cooperation	
<b>South Pacific Commission (SPC)</b>	see Pacific Community (SPC)
<b>South Pacific Forum (SPF)</b>	<i>members</i> —(16) Australia, Cook Islands, Fiji, Kiribati, Marshall Islands, Federated States of Micronesia, Nauru, NZ, Niue, Palau, Papua New Guinea, Samoa, Solomon Islands, Tonga, Tuvalu, Vanuatu
<i>address</i> —c/o Forum Secretariat, Ratu Sukuna Road, Private Mail Bag, Suva, Fiji <i>telephone</i> —[679] 312 600, 303 106 <i>FAX</i> —[679] 301 102, 305 573 <i>established</i> —5 August 1971 <i>aim</i> —to promote regional cooperation in political matters	
<b>South Pacific Regional Trade and Economic Cooperation Agreement (Sparteca)</b>	<i>members</i> —(16) Australia, Cook Islands, Fiji, Kiribati, Marshall Islands, Federated States of Micronesia, Nauru, NZ, Niue, Palau, Papua New Guinea, Samoa, Solomon Islands, Tonga, Tuvalu, Vanuatu
<i>address</i> —c/o forum Secretariat, Ratu Sukuna Road GPO Box 856, Suva, Fiji <i>telephone</i> —[679] 312 600, 303 106 <i>FAX</i> —[679] 302 204 <i>established</i> —NA 1981 <i>aim</i> —to redress unequal trade relationships of Australia and New Zealand with small island economies in the Pacific region	
<b>Southern African Customs Union (SACU)</b>	<i>members</i> —(5) Botswana, Lesotho, Namibia, South Africa, Swaziland
<i>address</i> —Director of Customs and Excise, Ministry of Finance, Private Bag 13295, Windhoek, Namibia <i>established</i> —11 December 1969 <i>aim</i> —to promote free trade and cooperation in customs matters	
<b>Southern African Development Community (SADC)</b>	<i>members</i> —(14) Angola, Botswana, Democratic Republic of the Congo, Lesotho, Malawi, Mauritius, Mozambique, Namibia, Seychelles, South Africa, Swaziland, Tanzania, Zambia, Zimbabwe
<i>note</i> —evolved from the Southern African Development Coordination Conference (SADCC) <i>address</i> —Private Bag 0095, Gaborone, Botswana <i>telephone</i> —[267] (31) 351863, 351864, 351865 <i>FAX</i> —[267] (31) 372848 <i>established</i> —17 August 1992 <i>aim</i> —to promote regional economic development and integration	

## Appendix C: International Organizations and Groups *(continued)*

<b>Southern Cone Common Market (Mercosur) or Southern Common Market</b>	<i>members</i> —(4) Argentina, Brazil, Paraguay, Uruguay <i>associate member</i> —(2) Bolivia, Chile
<i>note</i> —also known as Mercado Comun del Cono Sur (Mercosur) <i>address</i> —Rincon 575 Piso 12, 11000 Montevideo, Uruguay <i>telephone</i> —[598] (2) 9164590 <i>FAX</i> —[598] (2) 9164591 <i>established</i> —26 March 1991 <i>aim</i> —to increase regional economic cooperation	
<b>Statistical Commission</b>	<i>members</i> —(24) selected on a rotating basis from all regions
<i>address</i> —Statistics Division, Department of Economic and Social Affairs, United Nations, DC-2 Building, Room 2963, New York, NY 10017, US <i>telephone</i> —[1] (212) 963 1234 <i>FAX</i> —[1] (212) 963 9851 <i>established</i> —21 June 1946 <i>aim</i> —to deal with development and standardization of national statistics of interest to the UN, as part of the Economic and Social Council organization	
<b>Third World</b>	another term for the less developed countries; the term is obsolescent; see less developed countries (LDCs)
<b>underdeveloped countries</b>	refers to those less developed countries with the potential for above-average economic growth; see less developed countries (LDCs)
<b>undeveloped countries</b>	refers to those extremely poor less developed countries (LDCs) with little prospect for economic growth; see least developed countries (LLDCs)
<b>Union Douaniere et Economique de l'Afrique Centrale (UDEAC)</b>	see Central African Customs and Economic Union (UDEAC)
<b>United Nations (UN)</b>	<i>members</i> —(187 excluding Yugoslavia) Afghanistan, Albania, Algeria, Andorra, Angola, Antigua and Barbuda, Argentina, Armenia, Australia, Austria, Azerbaijan, The Bahamas, Bahrain, Bangladesh, Barbados, Belarus, Belgium, Belize, Benin, Bhutan, Bolivia, Bosnia and Herzegovina, Botswana, Brazil, Brunei, Bulgaria, Burkina Faso, Burma, Burundi, Cambodia, Cameroon, Canada, Cape Verde, Central African Republic, Chad, Chile, China, Colombia, Comoros, Democratic Republic of the Congo, Republic of the Congo, Costa Rica, Cote d'Ivoire, Croatia, Cuba, Cyprus, Czech Republic, Denmark, Djibouti, Dominica, Dominican Republic, Ecuador, Egypt, El Salvador, Equatorial Guinea, Eritrea, Estonia, Ethiopia, Fiji, Finland, France, Gabon, The Gambia, Georgia, Germany, Ghana, Greece, Grenada, Guatemala, Guinea, Guinea-Bissau, Guyana, Haiti, Honduras, Hungary, Iceland, India, Indonesia, Iran, Iraq, Ireland, Israel, Italy, Jamaica, Japan, Jordan, Kazakhstan, Kenya, Kiribati, North Korea, South Korea, Kuwait, Kyrgyzstan, Laos, Latvia, Lebanon, Lesotho, Liberia, Libya, Liechtenstein, Lithuania, Luxembourg, The Former Yugoslav Republic of Macedonia, Madagascar, Malawi, Malaysia, Maldives, Mali, Malta, Marshall Islands, Mauritania, Mauritius, Mexico, Federated States of Micronesia, Moldova, Monaco, Mongolia, Morocco, Mozambique, Namibia, Nauru, Nepal, Netherlands, NZ, Nicaragua, Niger, Nigeria, Norway, Oman, Pakistan, Palau, Panama, Papua New Guinea, Paraguay, Peru, Philippines, Poland, Portugal, Qatar, Romania, Russia, Rwanda, Saint Kitts and Nevis, Saint Lucia, Saint Vincent and the Grenadines, Samoa, San Marino, Sao Tome and Principe, Saudi Arabia, Senegal, Seychelles, Sierra Leone, Singapore, Slovakia, Slovenia, Solomon Islands, Somalia, South Africa, Spain, Sri Lanka, Sudan, Suriname, Swaziland, Sweden, Syria, Tajikistan, Tanzania, Thailand, Togo, Tonga, Trinidad and Tobago, Tunisia, Turkey, Turkmenistan, Uganda, Ukraine, UAE, UK, US, Uruguay, Uzbekistan, Vanuatu, Venezuela, Vietnam, Yemen, Yugoslavia (suspended), Zambia, Zimbabwe; <i>note</i> —all UN members are represented in the General Assembly; Tuvalu will become a member in 2000 <i>observers</i> —(2 plus the Palestine Liberation Organization) Holy See, Switzerland, Palestine Liberation Organization

## Appendix C: International Organizations and Groups (continued)

<b>United Nations Angola Verification Mission (UNAVEM III)</b>	successor to original UNAVEM and UNAVEM II; established 20 December 1988; renewed for third time 8 February 1995; aim was to assist the parties in restoring peace and achieving national reconciliation in Angola on the basis of the Peace Accords, the Lusaka Protocol, and relevant Security Council resolutions; established by the UN Security Council; members Bangladesh, Brazil, Bulgaria, Egypt, Fiji, Guinea-Bissau, Hungary, India, Jordan, Mongolia, Mali, Morocco, Netherlands, Nigeria, Portugal, Sweden, Tanzania, Uruguay, Zambia, Zimbabwe; disbanded 30 June 1997
<b>United Nations Assistance Mission for Rwanda (UNAMIR)</b>	established 5 October 1993 to support and provide safe conditions for displaced persons and human rights monitors, and to assist in training a new national police force; established by the UN Security Council; members were Argentina, Australia, Austria, Bangladesh, Canada, Chad, Republic of the Congo, Djibouti, Fiji, Germany, Ghana, Guinea, Guinea-Bissau, India, Jordan, Malawi, Mali, Niger, Nigeria, Pakistan, Russia, Senegal, Switzerland, Tunisia, Uruguay, Zambia, Zimbabwe; terminated 8 March 1996
<b>United Nations Children's Fund (UNICEF)</b>	<i>members</i> —(36) selected on a rotating basis from all regions
<i>note</i> —acronym retained from the predecessor organization UN International Children's Emergency Fund <i>address</i> —UNICEF House, Three United Nations Plaza, New York, NY 10017, US <i>telephone</i> —[1] (212) 326 7000 <i>FAX</i> —[1] (212) 888 7465, 888 7454 <i>established</i> —11 December 1946 <i>aim</i> —to help establish child health and welfare services	
<b>United Nations Civilian Police Mission in Haiti (MIPONUH)</b>	<i>members</i> —(11) Argentina, Benin, Canada, France, India, Mali, Niger, Senegal, Togo, Tunisia, US
<i>address</i> —c/o Department of Peace-keeping Operations, Office for Special Political Affairs, Room S-3260E, United Nations, New York NY 10017, US <i>telephone</i> —[1] (212) 963 1234 <i>FAX</i> —[1] (212) 963 4879 <i>established</i> —28 November 1997 <i>aim</i> —to support the professionalization of the Haitian National Police; established by UN Security Council	
<b>United Nations Civilian Police Support Group in Croatia</b>	established 19 December 1997 to monitor the Croatian police with respect to the return of displaced persons; members were Argentina, Austria, Denmark, Egypt, Fiji, Finland, Indonesia, Ireland, Jordan, Kenya, Lithuania, Nepal, Nigeria, Norway, Poland, Russia, Sweden, Tunisia, Ukraine, US; disbanded 15 October 1998
<b>United Nations Conference on Trade and Development (UNCTAD)</b>	<i>members</i> —(188) all UN members plus Holy See, Switzerland, Tonga
<i>address</i> —UNCTAD, Palais des Nations, CH-1211 Geneva 10, Switzerland <i>telephone</i> —[41] (22) 917 12 34, 907 12 34 <i>FAX</i> —[41] (22) 907 00 57, 907 00 43 <i>established</i> —30 December 1964 <i>aim</i> —to promote international trade	
<b>United Nations Confidence Restoration Operation in Croatia (UNCRO)</b>	established 31 March 1995 to separate Croatian and Krajina Serb forces; to monitor demilitarization of the Prevlaka Peninsula; to maintain a presence on Croatia's international borders; to monitor and report the crossing of military personnel, equipment, supplies and weapons; to facilitate delivery of humanitarian assistance; to aid refugees and displaced persons; to protect ethnic minorities; and to clear mines; established by the UN Security Council; members were Argentina, Bangladesh, Belgium, Brazil, Canada, Czech Republic, Denmark, Egypt, Estonia, Finland, France, Germany, Ghana, Indonesia, Ireland, Jordan, Kenya, Lithuania, Malaysia, Nepal, Netherlands, Nigeria, Norway, Pakistan, Poland, Portugal, Russia, Senegal, Slovakia, Spain, Sweden, Tunisia, Turkey, Ukraine, UK, US; disbanded January 1996

## Appendix C: International Organizations and Groups (continued)

### United Nations Development Program (UNDP)

*members*—(36) selected on a rotating basis from all regions

*address*—One United Nations Plaza, New York, NY 10017, US

*telephone*—[1] (212) 906 5788, 906 5000

*FAX*—[1] (212) 906 5365

*established*—22 November 1965

*aim*—to provide technical assistance to stimulate economic and social development

### United Nations Disengagement Observer Force (UNDOF)

*members*—(5) Austria, Canada, Japan, Poland, Slovakia

*address*—c/o Department of Peace-keeping Operations, United Nations, Room S-3260E, New York, NY 10017, US

*telephone*—[1] (212) 963 1234

*FAX*—[1] (212) 963 4879

*established*—31 May 1974

*aim*—to observe the 1973 Arab-Israeli cease-fire; established by the UN Security Council

### United Nations Educational, Scientific, and Cultural Organization (UNESCO)

*address*—7 place de Fontenoy, F-75352 Paris 07SP, France

*telephone*—[33] (1) 45 68 10 00

*FAX*—[33] (1) 45 67 16 90

*established*—16 November 1945

*effective*—4 November 1946

*aim*—to promote cooperation in education, science, and culture

*members*—(186) Afghanistan, Albania, Algeria, Andorra, Angola, Antigua and Barbuda, Argentina, Armenia, Australia, Austria, Azerbaijan, The Bahamas, Bahrain, Bangladesh, Barbados, Belarus, Belgium, Belize, Benin, Bhutan, Bolivia, Bosnia and Herzegovina, Botswana, Brazil, Bulgaria, Burkina Faso, Burma, Burundi, Cambodia, Cameroon, Canada, Cape Verde, Central African Republic, Chad, Chile, China, Colombia, Comoros, Democratic Republic of the Congo, Republic of the Congo, Cook Islands, Costa Rica, Cote d'Ivoire, Croatia, Cuba, Cyprus, Czech Republic, Denmark, Djibouti, Dominica, Dominican Republic, Ecuador, Egypt, El Salvador, Equatorial Guinea, Eritrea, Estonia, Ethiopia, Fiji, Finland, France, Gabon, The Gambia, Georgia, Germany, Ghana, Greece, Grenada, Guatemala, Guinea, Guinea-Bissau, Guyana, Haiti, Honduras, Hungary, Iceland, India, Indonesia, Iran, Iraq, Ireland, Israel, Italy, Jamaica, Japan, Jordan, Kazakhstan, Kenya, Kiribati, North Korea, South Korea, Kuwait, Kyrgyzstan, Laos, Latvia, Lebanon, Lesotho, Liberia, Libya, Lithuania, Luxembourg, The Former Yugoslav Republic of Macedonia, Madagascar, Malawi, Malaysia, Maldives, Mali, Malta, Marshall Islands, Mauritania, Mauritius, Mexico, Moldova, Monaco, Mongolia, Morocco, Mozambique, Namibia, Nauru, Nepal, Netherlands, NZ, Nicaragua, Niger, Nigeria, Niue, Norway, Oman, Pakistan, Panama, Papua New Guinea, Paraguay, Peru, Philippines, Poland, Portugal, Qatar, Romania, Russia, Rwanda, Saint Kitts and Nevis, Saint Lucia, Saint Vincent and the Grenadines, Samoa, San Marino, Sao Tome and Principe, Saudi Arabia, Senegal, Seychelles, Sierra Leone, Slovakia, Slovenia, Solomon Islands, Somalia, South Africa, Spain, Sri Lanka, Sudan, Suriname, Swaziland, Sweden, Switzerland, Syria, Tajikistan, Tanzania, Thailand, Togo, Tonga, Trinidad and Tobago, Tunisia, Turkey, Turkmenistan, Tuvalu, Uganda, Ukraine, UAE, UK, Uruguay, Uzbekistan, Vanuatu, Venezuela, Vietnam, Yemen, Yugoslavia (suspended), Zambia, Zimbabwe

*associate members*—(4) Aruba, British Virgin Islands, Macau, Netherlands Antilles

### United Nations Environment Program (UNEP)

*members*—(58) selected on a rotating basis from all regions

*address*—P. O. Box 30552, Nairobi, Kenya

*telephone*—[254] (2) 230800, 520600, 621234, 623292

*FAX*—[254] (2) 226890, 623927, 623692

*established*—15 December 1972

*aim*—to promote international cooperation on all environmental matters

## Appendix C: International Organizations and Groups (continued)

### United Nations General Assembly

*members*—(185) all UN members are represented in the General Assembly

*address*—see United Nations

*established*—26 June 1945

*effective*—24 October 1945

*aim*—to function as the primary deliberative organ of the UN

### United Nations High Commissioner for Refugees (UNHCR)

*members*—(53) Algeria, Argentina, Australia, Austria, Bangladesh, Belgium, Brazil, Canada, China, Colombia, Democratic Republic of the Congo, Denmark, Ethiopia, Finland, France, Germany, Greece, Holy See, Hungary, India, Iran, Ireland, Israel, Italy, Japan, Lebanon, Lesotho, Madagascar, Morocco, Namibia, Netherlands, Nicaragua, Nigeria, Norway, Pakistan, Philippines, Poland, Russia, Serbia and Montenegro, Somalia, South Africa, Spain, Sudan, Sweden, Switzerland, Tanzania, Thailand, Tunisia, Turkey, Uganda, UK, US, Venezuela

*address*—UNHCR Headquarters, Case Postale 2500, Depot, CH-1211 Geneva 2, Switzerland  
*telephone*—[41] (22) 739 81 11

*FAX*—[41] (22) 731 95 46

*established*—3 December 1949

*effective*—1 January 1951

*aim*—to ensure the humanitarian treatment of refugees and find permanent solutions to refugee problems

### United Nations Industrial Development Organization (UNIDO)

*members*—(168) Afghanistan, Albania, Algeria, Angola, Argentina, Armenia, Austria, Azerbaijan, The Bahamas, Bahrain, Bangladesh, Barbados, Belarus, Belgium, Belize, Benin, Bhutan, Bolivia, Bosnia and Herzegovina, Botswana, Brazil, Bulgaria, Burkina Faso, Burma, Burundi, Cambodia, Cameroon, Canada, Cape Verde, Central African Republic, Chad, Chile, China, Colombia, Comoros, Democratic Republic of the Congo, Republic of the Congo, Costa Rica, Cote d'Ivoire, Croatia, Cuba, Cyprus, Czech Republic, Denmark, Djibouti, Dominica, Dominican Republic, Ecuador, Egypt, El Salvador, Equatorial Guinea, Eritrea, Ethiopia, Fiji, Finland, France, Gabon, The Gambia, Georgia, Germany, Ghana, Greece, Grenada, Guatemala, Guinea, Guinea-Bissau, Guyana, Haiti, Honduras, Hungary, India, Indonesia, Iran, Iraq, Ireland, Israel, Italy, Jamaica, Japan, Jordan, Kenya, North Korea, South Korea, Kuwait, Kyrgyzstan, Laos, Latvia, Lebanon, Lesotho, Liberia, Libya, Luxembourg, The Former Yugoslav Republic of Macedonia, Madagascar, Malawi, Malaysia, Maldives, Mali, Malta, Mauritania, Mauritius, Mexico, Moldova, Mongolia, Morocco, Mozambique, Namibia, Nepal, Netherlands, NZ, Nicaragua, Niger, Nigeria, Norway, Oman, Pakistan, Panama, Papua New Guinea, Paraguay, Peru, Philippines, Poland, Portugal, Qatar, Romania, Russia, Rwanda, Saint Kitts and Nevis, Saint Lucia, Saint Vincent and the Grenadines, Sao Tome and Principe, Saudi Arabia, Senegal, Seychelles, Sierra Leone, Slovakia, Slovenia, Somalia, Spain, Sri Lanka, Sudan, Suriname, Swaziland, Sweden, Switzerland, Syria, Tajikistan, Tanzania, Thailand, Togo, Tonga, Trinidad and Tobago, Tunisia, Turkey, Uganda, Ukraine, UAE, UK, US, Uruguay, Uzbekistan, Vanuatu, Venezuela, Vietnam, Yemen, Yugoslavia (suspended), Zambia, Zimbabwe

*address*—Vienna International Center, P. O. Box 300, A-1400 Vienna, Austria  
*telephone*—[43] (1) 211 310

*FAX*—[43] (1) 23 21 56

*established*—17 November 1966

*effective*—1 January 1967

*aim*—UN specialized agency that promotes industrial development especially among the members

### United Nations Institute for Training and Research (UNITAR)

*members (Board of Trustees)*—(19) Argentina, Australia, Austria, Cameroon, Chile, China, Egypt, France, Germany, Ireland, Italy, Japan, Netherlands, Nigeria, Pakistan, Russia, South Africa, Switzerland, Thailand; *note*—the UN Secretary General can appoint up to 30 members

*address*—Palais des Nations, Bureau 1070, CH-1211, Geneva 10, Switzerland

*telephone*—[41] (22) 798-58-50, 798-84-00

*FAX*—[41] (22) 733-13-83

*established*—11 December 1963 adoption of the resolution establishing the Institute

*effective*—24 March 1965

*aim*—to help the UN become more effective through training and research



## Appendix C: International Organizations and Groups *(continued)*

### **United Nations Interim Administration Mission in Kosovo (UNMIK)**

*address*—c/o Department of Peace-keeping Operations, Room S-3260E, United Nations, New York, NY 10017, US

*telephone*—[1] (212) 963 1234

*FAX*—[1] (212) 963 4879

*established*—10 June 1999

*aim*—to promote the establishment of substantial autonomy and self-government in Kosovo; to perform basic civilian administrative functions; to support the reconstruction of key infrastructure and humanitarian and disaster relief

*members*—(49) Argentina, Austria, Bangladesh, Belgium, Bolivia, Bulgaria, Canada, Czech Republic, Denmark, Egypt, Estonia, Fiji, Finland, France, Germany, Ghana, Hungary, Iceland, India, Ireland, Italy, Jordan, Kenya, Kyrgyzstan, Lithuania, Malawi, Malaysia, Nepal, Netherlands, NZ, Nigeria, Norway, Pakistan, Philippines, Poland, Portugal, Romania, Russia, Senegal, Spain, Sweden, Switzerland, Tunisia, Turkey, Ukraine UK, US, Zambia, Zimbabwe

### **United Nations Interim Force in Lebanon (UNIFIL)**

*address*—c/o Department of Peace-keeping Operations, Room S-3260E, United Nations, New York, NY 10017, US

*telephone*—[1] (212) 963 1234

*FAX*—[1] (212) 963 4879

*established*—19 March 1978

*aim*—to confirm the withdrawal of Israeli forces, and assist in reestablishing Lebanese authority in southern Lebanon; established by the UN Security Council

*members*—(9) Fiji, Finland, France, Ghana, India, Ireland, Italy, Nepal, Poland

### **United Nations Iraq-Kuwait Observation Mission (UNIKOM)**

*address*—c/o Department of Peace-keeping Operations, Room S-3260E, United Nations, New York, NY 10017, US

*telephone*—[1] (212) 963 1234

*FAX*—[1] (212) 963 4879

*established*—9 April 1991

*aim*—to observe and monitor the demilitarized zone established between Iraq and Kuwait; established by the UN Security Council

*members*—(33) Argentina, Austria, Bangladesh, Canada, China, Denmark, Fiji, Finland, France, Germany, Ghana, Greece, Hungary, India, Indonesia, Ireland, Italy, Kenya, Malaysia, Nigeria, Pakistan, Poland, Romania, Russia, Senegal, Singapore, Sweden, Thailand, Turkey, UK, US, Uruguay, Venezuela

### **United Nations Military Observer Group in India and Pakistan (UNMOGIP)**

*address*—P. O. Box 68, Rawalpindi, Pakistan

*telephone*—[92] (51) 564 298

*FAX*—[92] (51) 567 897, 565 861

*established*—24 January 1949

*aim*—to observe the 1949 India-Pakistan cease-fire; established by the UN Security Council

*members*—(8) Belgium, Chile, Denmark, Finland, Italy, South Korea, Sweden, Uruguay

## Appendix C: International Organizations and Groups (continued)

### United Nations Mission for the Referendum in Western Sahara (MINURSO)

*address*—c/o Department of Peace-keeping Operations, Room S-3260E, United Nations, New York, NY 10017, US

*telephone*—[1] (212) 963 1234

*FAX*—[1] (212) 963 4879

*established*—29 April 1991

*aim*—to supervise the cease-fire and conduct a referendum in Western Sahara; established by the UN Security Council

*members*—(29) Argentina, Austria, Bangladesh, Canada, China, Egypt, El Salvador, France, Ghana, Greece, Guinea, Honduras, India, Ireland, Italy, Kenya, South Korea, Malaysia, Nigeria, Norway, Pakistan, Poland, Portugal, Russia, Sweden, Togo, US, Uruguay, Venezuela

### United Nations Mission in Bosnia and Herzegovina (UNMIBH)

*address*—c/o Department of Peace-keeping Operations, Room S-3260E, United Nations, New York, NY 10017, US

*telephone*—[1] (212) 963 1234

*FAX*—[1] (212) 758 2718

*established*—21 December 1995

*aim*—to establish an International Police Task Force (IPTF) to implement the Dayton Peace Agreement in Bosnia and Herzegovina

*members*—(44) Argentina, Austria, Bangladesh, Bulgaria, Canada, Chile, Denmark, Egypt, Estonia, Fiji, Finland, France, Germany, Ghana, Greece, Hungary, Iceland, India, Indonesia, Ireland, Italy, Jordan, Kenya, Lithuania, Malaysia, Nepal, Netherlands, Nigeria, Norway, Pakistan, Poland, Portugal, Romania, Russia, Senegal, Spain, Sweden, Switzerland, Thailand, Tunisia, Turkey, Ukraine, UK, US

### United Nations Mission in Haiti (UNMIH)

established 23 September 1993; aim was to assist in implementing the agreement to transfer power back into the civilian government; established by the UN Security Council; became the United Nations Support Mission in Haiti (UNSMIH) 28 June 1996 with the aim to assist in the professionalization of the Haitian National Police; members were Algeria, Canada, France, India, Mali, Pakistan, Togo, US; disbanded 31 July 1997

### United Nations Mission in the Central African Republic (MINURCA)

established 14 April 1998 to provide security in the capital as the government undertakes the necessary reforms to provide its own security; to provide training to civilian police; members were Benin, Burkina Faso, Cameroon, Canada, Chad, Cote d'Ivoire, Egypt, France, Gabon, Mali, Portugal, Senegal, Togo, Tunisia; was disbanded 15 February 2000

### United Nations Mission in Sierra Leone (UNAMSIL)

*address*—c/o Department of Peace-keeping Operations, Room S-3260E, United Nations, New York, NY 10017, US

*telephone*—[1] (212) 963-1234

*FAX*—[1] (212) 758-2718

*established*—22 October 1999

*aim*—to cooperate with the Government of Sierra Leone and the other parties to the Peace Agreement in the implementation of the agreement; to monitor the military and security situation in Sierra Leone; to monitor the disarmament and demobilization of combatants and members of the Civil Defense Forces (CDF); to assist in monitoring respect for international humanitarian law

*members*—(30) Bangladesh, Bolivia, Canada, Croatia, Czech Republic, Denmark, Egypt, France, The Gambia, Ghana, India, Indonesia, Jordan, Kenya, Kyrgyzstan, Malaysia, Namibia, Nepal, NZ, Nigeria, Norway, Pakistan, Russia, Slovakia, Sweden, Thailand, Tanzania, UK, Uruguay, Zambia

## Appendix C: International Organizations and Groups *(continued)*

<b>United Nations Mission of Observers in Prevlaka (UNMOP)</b>	<i>members</i> —(24) Argentina, Bangladesh, Belgium, Brazil, Canada, Czech Republic, Denmark, Finland, Ghana, Indonesia, Ireland, Jordan, Kenya, Nepal, NZ, Nigeria, Norway, Pakistan, Poland, Portugal, Russia, Sweden, Switzerland, Ukraine
<i>address</i> —c/o Department of Peace-keeping Operations, Room S-3260E, United Nations, New York, NY 10017, US <i>telephone</i> —[1] (212) 963 1234 <i>FAX</i> —[1] (212) 758 2718 <i>established</i> —1 February 1996 <i>aim</i> —to monitor the demilitarization of the Prevlaka peninsula	
<b>United Nations Mission of Observers in Tajikistan (UNMOT)</b>	<i>members</i> —(13) Austria, Bangladesh, Bulgaria, Czech Republic, Denmark, Ghana, Indonesia, Jordan, Nepal, Nigeria, Poland, Ukraine, Uruguay
<i>address</i> —c/o Department of Peace-keeping Operations, Room S-3260E, United Nations, New York, NY 10017, US <i>telephone</i> —[1] (212) 963 1234 <i>FAX</i> —[1] (212) 758 2718 <i>established</i> —16 December 1994 <i>aim</i> —to monitor and investigate violations of the cease-fire of 17 September 1994 between Tajikistan and the Tajik opposition and to assist in the political negotiation process; established by the UN Security Council	
<b>United Nations Monitoring and Verification Commission (UNMOVIC)</b>	<i>members</i> —(22) Australia, Austria, Belgium, Canada, China, Czech Republic, Finland, France, Germany, Indonesia, Italy, Japan, Netherlands, Nigeria, Norway, Poland, Russia, Sri Lanka, Sweden, UK, US, Venezuela
<i>note</i> —formerly known as United Nations Special Commission for the Elimination of Iraq's Weapons of Mass Destruction (UNSCOM) <i>address</i> —c/o United Nations, Room S-3120H, New York, NY 10017, US <i>telephone</i> —[1] (212) 963 3018 <i>FAX</i> —[1] (212) 963 3922 <i>established</i> —NA December 1999 <i>aim</i> —to identify, account for, and eliminate Iraq's weapons of mass destruction and the capacity to produce them	
<b>United Nations Observer Mission in Angola (MONUA)</b>	established 1 July 1997 to assist in implementation of peace agreement; oversee normalization of state administration throughout National territory; established by UN Security Council; members were Bangladesh, Bolivia, Brazil, Egypt, India, Jordan, Pakistan, Poland, Portugal, Romania, Russia, Senegal, Uruguay, Zambia, Zimbabwe; terminated 26 February 1999
<b>United Nations Observer Mission in El Salvador (ONUSAL)</b>	established 20 May 1991 to verify cease-fire arrangements and to monitor the maintenance of public order pending the organization of a new National Civil Police; established by the UN Security Council; members were Argentina, Austria, Brazil, Canada, Chile, Colombia, France, Guyana, Ireland, Italy, Mexico, Spain, Sweden, Venezuela; disbanded April 1995

## Appendix C: International Organizations and Groups *(continued)*

<b>United Nations Observer Mission in Georgia (UNOMIG)</b>	<i>members</i> —(22) Albania, Austria, Bangladesh, Czech Republic, Denmark, Egypt, France, Germany, Greece, Hungary, Indonesia, Jordan, South Korea, Pakistan, Poland, Russia, Sweden, Switzerland, Turkey, UK, US, Uruguay
<i>address</i> —c/o Department of Peace-keeping Operations, Room S-3260E, United Nations, New York, NY 10017, US <i>telephone</i> —[1] (212) 963 1234 <i>FAX</i> —[1] (212) 963 4879 <i>established</i> —24 August 1993 <i>aim</i> —to verify compliance with the cease-fire agreement, to monitor weapons exclusion zone, and to supervise CIS peacekeeping force for Abkhazia; established by the UN Security Council	
<b>United Nations Observer Mission in Liberia (UNOMIL)</b>	established 22 September 1993 to assist in the implementation of the peace agreement; established by the UN Security Council; members were Bangladesh, Egypt, India, Kenya, Malaysia, Pakistan; disbanded September 1997
<b>United Nations Observer Mission Uganda-Rwanda (UNOMUR)</b>	established 1993 for six months to monitor the Uganda/Rwanda border to verify that no military assistance reaches Rwanda across the border; established by the UN Security Council; members were Bangladesh, Botswana, Brazil, Hungary, Netherlands, Senegal, Slovakia, Zimbabwe; subsumed by UNAMIR
<b>United Nations Operation in Mozambique (UNOMOZ)</b>	established 16 December 1992 to supervise the cease-fire; established by the UN Security Council; members were Argentina, Austria, Bangladesh, Botswana, Brazil, Canada, Cape Verde, China, Czech Republic, Egypt, Guinea-Bissau, Hungary, India, Ireland, Italy, Japan, Jordan, Malaysia, Netherlands, Norway, Portugal, Russia, Spain, Sweden, US, Uruguay, Zambia; shut down operations 31 January 1995
<b>United Nations Operation in Somalia (UNOSOM II)</b>	established 24 April 1992 to facilitate an immediate cessation of hostilities, to maintain a cease-fire in order to promote a political settlement, and to provide urgent humanitarian assistance; established by the UN Security Council; members were Australia, Bangladesh, Botswana, Canada, Egypt, India, Ireland, Malaysia, Nepal, NZ, Nigeria, Pakistan, Romania, Zimbabwe; UN peacekeepers left Somalia on 1 March 1995; some UN personnel remain in Somalia engaged in humanitarian work
<b>United Nations Organization Mission in the Democratic Republic of the Congo (MONUC)</b>	<i>members</i> —(24) Algeria, Bangladesh, Benin, Bolivia, Canada, Egypt, France, Ghana, India, Italy, Kenya, Libya, Mali, Nepal, Pakistan, Poland, Romania, Russia, South Africa, Sweden, UK, Tanzania, Uruguay, Zambia
<i>address</i> —c/o Department of Peace-keeping Operations, Room S-3260E, United Nations, New York, NY 10017, US <i>telephone</i> —[1] (212) 963 1234 <i>FAX</i> —[1] (212) 963 4879 <i>established</i> —30 November 1999 <i>aim</i> —to establish contacts with the signatories to the cease-fire agreement and to plan for the observation of the cease-fire and disengagement of forces	
<b>United Nations Peace-keeping Force in Cyprus (UNFICYP)</b>	<i>members</i> —(10) Argentina, Australia, Austria, Canada, Finland, Hungary, Ireland, Netherlands, Slovenia, UK
<i>address</i> —Chief of Mission, P. O. Box 1642, Nicosia, Cyprus <i>telephone</i> —[357] (2) 359 700 <i>FAX</i> —[357] (2) 359 753 <i>established</i> —4 March 1964 <i>aim</i> —to serve as a peacekeeping force between Greek Cypriots and Turkish Cypriots in Cyprus; established by the UN Security Council	

## Appendix C: International Organizations and Groups *(continued)*

<b>United Nations Population Fund (UNFPA)</b>	<i>members</i> —(34) selected on a rotating basis from all regions
<p><i>note</i>—acronym retained from predecessor organization UN Fund for Population Activities</p> <p><i>address</i>—220 East 42nd Street, 19th Floor, Room DN-1901, New York, NY 10017, US</p> <p><i>telephone</i>—[1] (212) 297 5000</p> <p><i>FAX</i>—[1] (212) 557 6416</p> <p><i>established</i>—NA July 1967</p> <p><i>aim</i>—to assist both developed and developing countries to deal with their population problems</p>	
<b>United Nations Preventive Deployment Force (UNPREDEP)</b>	<p>established 31 March 1995; to monitor border activity in the Former Yugoslav Republic of Macedonia; members were Argentina, Bangladesh, Belgium, Brazil, Canada, Czech Republic, Denmark, Egypt, Finland, Ghana, Indonesia, Ireland, Jordan, Kenya, Nepal, NZ, Nigeria, Norway, Pakistan, Poland, Portugal, Russia, Sweden, Switzerland, Turkey, Ukraine, US; mandate ended 25 March 1999</p>
<b>United Nations Protection Force (UNPROFOR)</b>	<p>established 28 February 1992; to create conditions for peace and security required for the negotiation of an overall settlement of the "Yugoslav" crisis; established by the UN Security Council; members were Bangladesh, Belgium, Brazil, Canada, Czech Republic, Denmark, Egypt, Finland, France, Germany, Ghana, Indonesia, Ireland, Jordan, Kenya, Malaysia, Nepal, Netherlands, NZ, Nigeria, Norway, Pakistan, Poland, Portugal, Russia, Spain, Sweden, Switzerland, Ukraine, UK, US; disbanded December 1995; replaced by the Implementation Force (IFOR), which has been replaced by the Stabilization Force (SFOR)</p>
<b>United Nations Relief and Works Agency for Palestine Refugees in the Near East (UNRWA)</b>	<i>members</i> —(10) Belgium, Egypt, France, Japan, Jordan, Lebanon, Syria, Turkey, UK, US
<p><i>address</i>—P. O. Box 700, Vienna International Center, A-1400 Vienna, Austria</p> <p><i>established</i>—8 December 1949</p> <p><i>aim</i>—to provide assistance to Palestinian refugees</p>	
<b>United Nations Research Institute for Social Development (UNRISD)</b>	<i>members</i> —no country members, but a Board of Directors consisting of a chairman appointed by the UN secretary general and 10 individual members
<p><i>address</i>—Palais des Nations, CH-1211 Geneva 10, Switzerland</p> <p><i>telephone</i>—[41] (22) 798 84 00, 798 58 50</p> <p><i>FAX</i>—[41] (22) 740 07 91</p> <p><i>established</i>—NA 1963</p> <p><i>aim</i>—to conduct research into the problems of economic development during different phases of economic growth</p>	
<b>United Nations Secretariat</b>	<i>members</i> —the UN Secretary General and staff
<p><i>address</i>—see United Nations</p> <p><i>established</i>—26 June 1945</p> <p><i>effective</i>—24 October 1945</p> <p><i>aim</i>—to serve as the primary administrative organ of the UN; a Secretary General is appointed for a five-year term by the General Assembly on the recommendation of the Security Council</p>	

## Appendix C: International Organizations and Groups (continued)

<p><b>United Nations Security Council</b></p> <p><i>address</i>—c/o United Nations, Room S-3520A, New York, NY 10017, US</p> <p><i>telephone</i>—[1] (212) 963 1234</p> <p><i>FAX</i>—[1] (212) 758 2718</p> <p><i>established</i>—26 June 1945</p> <p><i>effective</i>—24 October 1945</p> <p><i>aim</i>—to maintain international peace and security</p>	<p><i>permanent members</i>—(5) China, France, Russia, UK, US</p> <p><i>nonpermanent members</i>—(10) elected for two-year terms by the UN General Assembly; Argentina (1999-2000), Bangladesh (2000-01), Canada (1999-2000), Jamaica (2000-01), Malaysia (1999-2000), Mali (2000-01), Namibia (1999-2000), Netherlands (1999-2000), Tunisia (2000-01), Ukraine (2000-01)</p>
<p><b>United Nations Transitional Administration in East Timor (UNTAET)</b></p> <p><i>address</i>—c/o Department of Peace-keeping Operations, Room S-3260E, United Nations, New York, NY 10017, US</p> <p><i>telephone</i>—[1] (212) 963 1234</p> <p><i>FAX</i>—[1] (212) 963 4879</p> <p><i>established</i>—25 October 1999</p> <p><i>aim</i>—to provide security throughout the territory of East Timor; to establish an effective administration; to ensure the coordination and delivery of humanitarian assistance; to support capacity-building for self-government</p>	<p><i>members</i>—(27) Argentina, Australia, Austria, Bangladesh, Bolivia, Brazil, Canada, Denmark, Egypt, Ghana, Ireland, Jordan, Malaysia, Mozambique, Nepal, NZ, Pakistan, Philippines, Russia, Senegal, Spain, Sweden, Thailand, UK, US, Uruguay, Zimbabwe</p>
<p><b>United Nations Transitional Administration in Eastern Slavonia, Baranja, and Western Sirmium (UNTAES)</b></p>	<p>established 12 November 1995; aim to facilitate and supervise the Basic Agreement between the government of the Republic of Croatia and the local Serbian community that will lead to a peaceful integration of that region into the national state of Croatia; members were Argentina, Bangladesh, Belgium, Brazil, Czech Republic, Denmark, Egypt, Fiji, Finland, Ghana, Indonesia, Ireland, Jordan, Kenya, Nepal, NZ, Niger, Norway, Pakistan, Poland, Russian, Slovakia, Sweden, Switzerland, Tunisia, Ukraine, UK, US; disbanded 15 January 1998; a UN Civilian Police Support Group was established in December 1997 as follow-on mission to UNTAES; the support group will continue to monitor the Croatian police in the Danube region, particularly in connection with the return of displaced people</p>
<p><b>United Nations Transitional Authority in Cambodia (UNTAC)</b></p>	<p>established by the UN Security Council on 28 February 1992 to contribute to the restoration and maintenance of peace and to the holding of free elections; disbanded sometime after the UN-supervised election in May 1993; members were Algeria, Argentina, Australia, Austria, Bangladesh, Belgium, Brunei, Bulgaria, Cameroon, Canada, Chile, China, Colombia, Egypt, Fiji, France, Germany, Ghana, Hungary, India, Indonesia, Ireland, Italy, Japan, Jordan, Kenya, Malaysia, Morocco, Nepal, Netherlands, NZ, Nigeria, Norway, Pakistan, Philippines, Poland, Russia, Senegal, Singapore, Sweden, Thailand, Tunisia, UK, US, Uruguay</p>
<p><b>United Nations Truce Supervision Organization (UNTSO)</b></p> <p><i>address</i>—Government House, P. O. Box 490, Jerusalem 91004, Israel</p> <p><i>telephone</i>—[972] (2) 673 4223</p> <p><i>FAX</i>—[972] (2) 673 5282, 673 4223 extension 400</p> <p><i>established</i>—NA June 1948</p> <p><i>aim</i>—to supervise the 1948 Arab-Israeli cease-fire; currently supports timely deployment of reinforcements to other peacekeeping operations in the region as needed; initially established by the UN Security Council</p>	<p><i>members</i>—(22) Argentina, Australia, Austria, Belgium, Canada, Chile, China, Denmark, Estonia, Finland, France, Ireland, Italy, Netherlands, NZ, Norway, Russia, Slovakia, Slovenia, Sweden, Switzerland, US</p>
<p><b>United Nations Trusteeship Council</b></p>	<p>established on 26 June 1945, effective on 24 October 1945, to supervise the administration of the 11 UN trust territories; members were China, France, Russia, UK, US; it formally suspended operations 1 November 1995 after the Trust Territory of the Pacific Islands (Palau) became the Republic of Palau, a constitutional government in free association with the US; the Trusteeship Council was not dissolved</p>

## Appendix C: International Organizations and Groups (continued)

<p><b>United Nations University (UNU)</b></p> <p><i>address</i>—53-70 Jingumae 5-chome, Shibuya-ku, Tokyo 150, Japan  <i>telephone</i>—[81] (3) 3499 2811  <i>FAX</i>—[81] (3) 3499 2828  <i>established</i>—3 December 1973  <i>aim</i>—to conduct research in development, welfare, and human survival and to train scholars</p>	<p><i>members</i>—(38 associated institutes in 32 countries) Argentina, Australia, Bangladesh, Brazil, Canada, Chile, China, Colombia, Costa Rica, Ethiopia, France, Ghana, Guatemala, Hungary, Iceland, India, Japan, Kenya, South Korea, Mexico, Netherlands, Nigeria, Philippines, Spain, Sri Lanka, Sudan, Switzerland, Thailand, Trinidad and Tobago, UK, US, Venezuela</p>
<p><b>United Nations Verification Mission in Guatemala (MINUGUA)</b></p>	<p>established on 20 January 1997; to verify fulfillment of cease-fire provisions; established by UN Security Council; members were Argentina, Australia, Austria, Brazil, Canada, Columbia, Ecuador, Germany, Italy, Norway, Russia, Singapore, Spain, Sweden, Ukraine, US, Uruguay, Venezuela; mandate terminated in May 1997</p>
<p><b>Universal Postal Union (UPU)</b></p> <p><i>address</i>—Bureau International de l'UPU, Weltpoststrasse 4, CH-3000 Berne 15, Switzerland  <i>telephone</i>—[41] (31) 350 31 11  <i>FAX</i>—[41] (31) 350 31 10  <i>established</i>—9 October 1874, affiliated with the UN 15 November 1947  <i>effective</i>—1 July 1948  <i>aim</i>—to promote international postal cooperation; a UN specialized agency</p>	<p><i>members</i>—(189) Afghanistan, Albania, Algeria, Angola, Antigua and Barbuda, Argentina, Armenia, Australia, Austria, Azerbaijan, The Bahamas, Bahrain, Bangladesh, Barbados, Belarus, Belgium, Belize, Benin, Bhutan, Bolivia, Bosnia and Herzegovina, Botswana, Brazil, Brunei, Bulgaria, Burkina Faso, Burma, Burundi, Cambodia, Cameroon, Canada, Cape Verde, Central African Republic, Chad, Chile, China, Colombia, Comoros, Democratic Republic of the Congo, Republic of the Congo, Costa Rica, Cote d'Ivoire, Croatia, Cuba, Cyprus, Czech Republic, Denmark, Djibouti, Dominica, Dominican Republic, Ecuador, Egypt, El Salvador, Equatorial Guinea, Eritrea, Estonia, Ethiopia, Fiji, Finland, France, Gabon, The Gambia, Georgia, Germany, Ghana, Greece, Grenada, Guatemala, Guinea, Guinea-Bissau, Guyana, Haiti, Holy See, Honduras, Hungary, Iceland, India, Indonesia, Iran, Iraq, Ireland, Israel, Italy, Jamaica, Japan, Jordan, Kazakhstan, Kenya, Kiribati, North Korea, South Korea, Kuwait, Kyrgyzstan, Laos, Latvia, Lebanon, Lesotho, Liberia, Libya, Liechtenstein, Lithuania, Luxembourg, The Former Yugoslav Republic of Macedonia, Madagascar, Malawi, Malaysia, Maldives, Mali, Malta, Mauritania, Mauritius, Mexico, Moldova, Monaco, Mongolia, Morocco, Mozambique, Namibia, Nauru, Nepal, Netherlands, Netherlands Antilles, NZ, Nicaragua, Niger, Nigeria, Norway, Oman, Overseas Territories of the UK, Pakistan, Panama, Papua New Guinea, Paraguay, Peru, Philippines, Poland, Portugal, Qatar, Romania, Russia, Rwanda, Saint Kitts and Nevis, Saint Lucia, Saint Vincent and the Grenadines, Samoa, San Marino, Sao Tome and Principe, Saudi Arabia, Senegal, Seychelles, Sierra Leone, Singapore, Slovakia, Slovenia, Solomon Islands, Somalia, South Africa, Spain, Sri Lanka, Sudan, Suriname, Swaziland, Sweden, Switzerland, Syria, Tajikistan, Tanzania, Thailand, Togo, Tonga, Trinidad and Tobago, Tunisia, Turkey, Turkmenistan, Tuvalu, Uganda, Ukraine, UAE, UK, US, Uruguay, Uzbekistan, Vanuatu, Venezuela, Vietnam, Yemen, Yugoslavia (suspended), Zambia, Zimbabwe</p>
<p><b>Warsaw Pact (WP)</b></p>	<p>established 14 May 1955 to promote mutual defense; members met 1 July 1991 to dissolve the alliance; member states at the time of dissolution were Bulgaria, Czechoslovakia, Hungary, Poland, Romania, and the USSR; earlier members included GDR and Albania</p>
<p><b>West African Development Bank (WADB)</b></p> <p><i>note</i>—also known as Banque Ouest-Africaine de Developpement (BOAD); is a financial institution of WAEMU  <i>address</i>—68 Avenue de la Liberation, BP 1172, Lome, Togo  <i>telephone</i>—[228] 21 59 06, 21 42 44, 21 01 13  <i>FAX</i>—[228] 21 52 67, 21 72 69  <i>established</i>—14 November 1973  <i>aim</i>—to promote regional economic development and integration</p>	<p><i>regional members</i>—(8) Benin, Burkina Faso, Cote d'Ivoire, Guinea-Bissau, Mali, Niger, Senegal, Togo  <i>international/nonregional members</i>—(5) African Development Bank, Belgium, European Investment Bank, France, Germany</p>

## Appendix C: International Organizations and Groups (continued)

<b>West African Economic and Monetary Union (WAEMU)</b>	<i>members</i> —(8) Benin, Burkina Faso, Cote d'Ivoire, Guinea-Bissau, Mali, Niger, Senegal, Togo
<i>note</i> —also known as Union Economique et Monetaire Ouest Africaine (UEMOA)	
<i>address</i> —Commission de l'UEMOA, 01 BP 543, Ouagadougou, Burkina Faso	
<i>telephone</i> —[226] 31 88 73 through 76	
<i>FAX</i> —[226] 31 88 72	
<i>established</i> —1 August 1994	
<i>aim</i> —to increase competitiveness of members' economic markets; to create a common market	
<b>West African Economic Community (CEAO)</b>	established on 3 June 1972 to promote regional economic development; its members were Benin, Burkina Faso, Cote d'Ivoire, Mali, Mauritania, Niger, Senegal; it was disbanded in 1994
<i>note</i> —acronym from Communauté Economique de l'Afrique de l'Ouest	
<b>Western European Union (WEU)</b>	<i>members</i> —(10) Belgium, France, Germany, Greece, Italy, Luxembourg, Netherlands, Portugal, Spain, UK <i>associate members</i> —(6) Czech Republic, Hungary, Iceland, Norway, Poland, Turkey <i>associate partners</i> —(7) Bulgaria, Estonia, Latvia, Lithuania, Romania, Slovakia, Slovenia <i>observers</i> —(5) Austria, Denmark, Finland, Ireland, Sweden
<i>address</i> —Rue de la Regence 4, B-1000 Brussels, Belgium	
<i>telephone</i> —[32] (2) 500 44 11	
<i>FAX</i> —[32] (2) 511 32 70	
<i>established</i> —23 October 1954	
<i>effective</i> —6 May 1955	
<i>aim</i> —to provide mutual defense and to move toward political unification	
<b>World Bank</b>	see International Bank for Reconstruction and Development (IBRD)
<b>World Bank Group</b>	includes International Bank for Reconstruction and Development (IBRD), International Development Association (IDA), and International Finance Corporation (IFC)
<b>World Confederation of Labor (WCL)</b>	<i>members</i> —(99 national organizations) Algeria, Angola, Antigua and Barbuda, Argentina, Aruba, Austria, Bangladesh, Belgium, Belize, Benin, Bolivia, Bonaire Island, Botswana, Brazil, Burkina Faso, Cameroon, Canada, Cape Verde, Central African Republic, Chad, Chile, Colombia, Democratic Republic of the Congo, Costa Rica, Cote d'Ivoire, Cuba, Curacao, Cyprus, Dominica, Dominican Republic, Ecuador, El Salvador, France, French Guiana, Gabon, The Gambia, Ghana, Grenada, Guadeloupe, Guatemala, Guinea, Guyana, Haiti, Honduras, Hong Kong, Indonesia, Iran, Italy, Jamaica, Kenya, Lesotho, Liberia, Liechtenstein, Luxembourg, Madagascar, Malaysia, Mali, Malta, Martinique, Mauritius, Mexico, Montserrat, Namibia, Netherlands, Nicaragua, Niger, Nigeria, Pakistan, Panama, Paraguay, Peru, Philippines, Poland, Portugal, Puerto Rico, Romania, Rwanda, Saint Kitts and Nevis, Saint Lucia, Saint Martin, Saint Vincent and the Grenadines, Senegal, Seychelles, Sierra Leone, Spain, Sri Lanka, Suriname, Switzerland, Taiwan, Tanzania, Thailand, Togo, UK, US, Uruguay, Venezuela, Vietnam, Zambia, Zimbabwe
<i>address</i> —Rue de Treves 33, B-1040 Brussels, Belgium	
<i>telephone</i> —[32] (2) 230 62 95	
<i>FAX</i> —[32] (2) 230 87 22	
<i>established</i> —19 June 1920 as the International Federation of Christian Trade Unions (IFCTU), renamed 4 October 1968	
<i>aim</i> —to promote the trade union movement	
<b>World Court</b>	see International Court of Justice (ICJ)
<b>World Customs Organization (WCO)</b>	see Customs Cooperation Council (CCC)
<b>World Federation of Trade Unions (WFTU)</b>	<i>members</i> —(125 and the Palestine Liberation Organization) Afghanistan, Albania, Angola, Antigua and Barbuda, Argentina, Armenia, Australia, Austria, Azerbaijan, Bahrain, Bangladesh, Barbados, Belarus, Benin, Bolivia, Botswana, Brazil, Bulgaria, Burkina Faso, Cambodia, Cameroon, Canada, Chile, Colombia, Democratic Republic of the Congo, Republic of the Congo, Costa Rica, Cote d'Ivoire, Cuba, Cyprus, Czech Republic, Djibouti, Dominican Republic, Ecuador, Egypt, El Salvador, Eritrea, Ethiopia, Fiji, Finland, France, French Guiana, The Gambia, Ghana, Greece, Guadeloupe, Guatemala, Guinea, Guinea-Bissau, Guyana, Haiti, Honduras, Hungary, India, Indonesia, Iran, Iraq, Jamaica, Japan, Jordan, Kazakhstan, North Korea, Kuwait, Kyrgyzstan, Laos, Lebanon, Lesotho, Liberia, Libya, Madagascar, Malawi, Malaysia, Mali, Martinique, Mauritius, Mexico, Mozambique, Nepal, New Caledonia, NZ, Niger, Nigeria, Oman, Pakistan, Panama, Papua New Guinea, Peru, Philippines, Poland, Portugal, Puerto Rico, Reunion, Romania, Russia, Saint Lucia, Saint Pierre and Miquelon, Saint Vincent and the Grenadines, Saudi Arabia, Senegal, Sierra Leone, Slovakia, Solomon Islands, Somalia, South Africa, Sri Lanka, Sudan, Sweden, Syria, Tajikistan, Tanzania, Thailand, Togo, Trinidad and Tobago, Tunisia, Turkey, Turkmenistan, Uganda, Ukraine, Uruguay, Uzbekistan, Vanuatu, Venezuela, Vietnam, Yemen, Zimbabwe, Palestine Liberation Organization
<i>address</i> —Branicka 112, 14701 Prague 4, Czech Republic	
<i>telephone</i> —[42] (2) 44 46 21 40, 44 46 20 85, 44 46 29 61	
<i>FAX</i> —[42] (2) 44 46 13 78	
<i>established</i> —3 October 1945	
<i>aim</i> —to promote the trade union movement	



## Appendix C: International Organizations and Groups (continued)

<b>World Food Council (WFC)</b>	established 17 December 1974; to study world food problems and to recommend solutions; ECOSOC organization; there were 36 members selected on a rotating basis from all regions; subsumed by the World Food Program and Food and Agriculture Organization
<b>World Food Program (WFP)</b>	<i>members</i> —(36) selected on a rotating basis from all regions
<p><i>address</i>—Via Cesare Giulio Viola, 68/70 Parco de Medici, I-00148 Rome, Italy</p> <p><i>telephone</i>—[39] (6) 522821</p> <p><i>FAX</i>—[39] (6) 59602348, 52282840</p> <p><i>established</i>—24 November 1961</p> <p><i>aim</i>—to provide food aid in support of economic development or disaster relief; an ECOSOC organization</p>	
<b>World Health Organization (WHO)</b>	<p><i>members</i>—(191) Afghanistan, Albania, Algeria, Andorra, Angola, Antigua and Barbuda, Argentina, Armenia, Australia, Austria, Azerbaijan, The Bahamas, Bahrain, Bangladesh, Barbados, Belarus, Belgium, Belize, Benin, Bhutan, Bolivia, Bosnia and Herzegovina, Botswana, Brazil, Brunei, Bulgaria, Burkina Faso, Burma, Burundi, Cambodia, Cameroon, Canada, Cape Verde, Central African Republic, Chad, Chile, China, Colombia, Comoros, Democratic Republic of the Congo, Republic of the Congo, Cook Islands, Costa Rica, Cote d'Ivoire, Croatia, Cuba, Cyprus, Czech Republic, Denmark, Djibouti, Dominica, Dominican Republic, Ecuador, Egypt, El Salvador, Equatorial Guinea, Eritrea, Estonia, Ethiopia, Fiji, Finland, France, Gabon, The Gambia, Georgia, Germany, Ghana, Greece, Grenada, Guatemala, Guinea, Guinea-Bissau, Guyana, Haiti, Honduras, Hungary, Iceland, India, Indonesia, Iran, Iraq, Ireland, Israel, Italy, Jamaica, Japan, Jordan, Kazakhstan, Kenya, Kiribati, North Korea, South Korea, Kuwait, Kyrgyzstan, Laos, Latvia, Lebanon, Lesotho, Liberia, Libya, Lithuania, Luxembourg, The Former Yugoslav Republic of Macedonia, Madagascar, Malawi, Malaysia, Maldives, Mali, Malta, Marshall Islands, Mauritania, Mauritius, Mexico, Federated States of Micronesia, Moldova, Monaco, Mongolia, Morocco, Mozambique, Namibia, Nauru, Nepal, Netherlands, NZ, Nicaragua, Niue, Niger, Nigeria, Norway, Oman, Pakistan, Palau, Panama, Papua New Guinea, Paraguay, Peru, Philippines, Poland, Portugal, Qatar, Romania, Russia, Rwanda, Saint Kitts and Nevis, Saint Lucia, Saint Vincent and the Grenadines, Samoa, San Marino, Sao Tome and Principe, Saudi Arabia, Senegal, Seychelles, Sierra Leone, Singapore, Slovakia, Slovenia, Solomon Islands, Somalia, South Africa, Spain, Sri Lanka, Sudan, Suriname, Swaziland, Sweden, Switzerland, Syria, Tajikistan, Tanzania, Thailand, Togo, Tonga, Trinidad and Tobago, Tunisia, Turkey, Turkmenistan, Tuvalu, Uganda, Ukraine, UAE, UK, US, Uruguay, Uzbekistan, Vanuatu, Venezuela, Vietnam, Yemen, Yugoslavia (suspended), Zambia, Zimbabwe</p> <p><i>associate members</i>—(2) Puerto Rico, Tokelau</p>
<b>World Intellectual Property Organization (WIPO)</b>	<p><i>members</i>—(171) Albania, Algeria, Andorra, Angola, Argentina, Armenia, Australia, Austria, Azerbaijan, The Bahamas, Bahrain, Bangladesh, Barbados, Belarus, Belgium, Benin, Bhutan, Bolivia, Bosnia and Herzegovina, Botswana, Brazil, Brunei, Bulgaria, Burkina Faso, Burundi, Cambodia, Cameroon, Canada, Cape Verde, Central African Republic, Chad, Chile, China, Colombia, Democratic Republic of the Congo, Republic of the Congo, Costa Rica, Cote d'Ivoire, Croatia, Cuba, Cyprus, Czech Republic, Denmark, Dominica, Ecuador, Egypt, El Salvador, Equatorial Guinea, Eritrea, Estonia, Ethiopia, Fiji, Finland, France, Gabon, The Gambia, Georgia, Germany, Ghana, Greece, Grenada, Guatemala, Guinea, Guinea-Bissau, Guyana, Haiti, Holy See, Honduras, Hungary, Iceland, India, Indonesia, Iraq, Ireland, Israel, Italy, Jamaica, Japan, Jordan, Kazakhstan, Kenya, North Korea, South Korea, Kuwait, Kyrgyzstan, Laos, Latvia, Lebanon, Lesotho, Liberia, Libya, Liechtenstein, Lithuania, Luxembourg, The Former Yugoslav Republic of Macedonia, Madagascar, Malawi, Malaysia, Mali, Malta, Mauritania, Mauritius, Mexico, Moldova, Monaco, Mongolia, Morocco, Mozambique, Namibia, Nepal, Netherlands, NZ, Nicaragua, Niger, Nigeria, Norway, Oman, Pakistan, Panama, Papua New Guinea, Paraguay, Peru, Philippines, Poland, Portugal, Qatar, Romania, Russia, Rwanda, Saint Kitts and Nevis, Saint Lucia, Saint Vincent and the Grenadines, Samoa, San Marino, Sao Tome and Principe, Saudi Arabia, Senegal, Serbia and Montenegro, Sierra Leone, Singapore, Slovakia, Slovenia, Somalia, South Africa, Spain, Sri Lanka, Sudan, Suriname, Swaziland, Sweden, Switzerland, Tajikistan, Tanzania, Thailand, Togo, Trinidad and Tobago, Tunisia, Turkey, Turkmenistan, Uganda, Ukraine, UAE, UK, US, Uruguay, Uzbekistan, Venezuela, Vietnam, Yemen, Zambia, Zimbabwe</p>
<p><i>address</i>—34 Chemin des Colombettes, Case Postale 18, CH-1211 Geneva 20, Switzerland</p> <p><i>telephone</i>—[41] (22) 338 9111</p> <p><i>FAX</i>—[41] (22) 733 5428</p> <p><i>established</i>—14 July 1967</p> <p><i>effective</i>—26 April 1970</p> <p><i>aim</i>—to furnish protection for literary, artistic, and scientific works; a UN specialized agency</p>	

## Appendix C: International Organizations and Groups (continued)

### World Meteorological Organization (WMO)

*address*—Case Postale 2300, 41 Avenue  
Giuseppe-Motta, CH-1211 Geneva 2,  
Switzerland

*telephone*—[41] (22) 730 81 11

*FAX*—[41] (22) 734 23 26

*established*—11 October 1947

*effective*—4 April 1951

*aim*—to sponsor meteorological cooperation; a  
UN specialized agency

*members*—(185) Afghanistan, Albania, Algeria, Angola, Antigua and Barbuda, Argentina, Armenia, Australia, Austria, Azerbaijan, The Bahamas, Bahrain, Bangladesh, Barbados, Belarus, Belgium, Belize, Benin, Bolivia, Bosnia and Herzegovina, Botswana, Brazil, British Caribbean Territories, Brunei, Bulgaria, Burkina Faso, Burma, Burundi, Cambodia, Cameroon, Canada, Cape Verde, Central African Republic, Chad, Chile, China, Colombia, Comoros, Democratic Republic of the Congo, Republic of the Congo, Cook Islands, Costa Rica, Cote d'Ivoire, Croatia, Cuba, Cyprus, Czech Republic, Denmark, Djibouti, Dominica, Dominican Republic, Ecuador, Egypt, El Salvador, Eritrea, Estonia, Ethiopia, Fiji, Finland, France, French Polynesia, Gabon, The Gambia, Georgia, Germany, Ghana, Greece, Guatemala, Guinea, Guinea-Bissau, Guyana, Haiti, Honduras, Hong Kong, Hungary, Iceland, India, Indonesia, Iran, Iraq, Ireland, Israel, Italy, Jamaica, Japan, Jordan, Kazakhstan, Kenya, North Korea, South Korea, Kuwait, Kyrgyzstan, Laos, Latvia, Lebanon, Lesotho, Liberia, Libya, Lithuania, Luxembourg, Macau, The Former Yugoslav Republic of Macedonia, Madagascar, Malawi, Malaysia, Maldives, Mali, Malta, Mauritania, Mauritius, Mexico, Federated States of Micronesia, Moldova, Monaco, Mongolia, Morocco, Mozambique, Namibia, Nepal, Netherlands, Netherlands Antilles, New Caledonia, NZ, Nicaragua, Niger, Nigeria, Niue, Norway, Oman, Pakistan, Panama, Papua New Guinea, Paraguay, Peru, Philippines, Poland, Portugal, Qatar, Romania, Russia, Rwanda, Saint Lucia, Samoa, Sao Tome and Principe, Saudi Arabia, Senegal, Seychelles, Sierra Leone, Singapore, Slovakia, Slovenia, Solomon Islands, Somalia, South Africa, Spain, Sri Lanka, Sudan, Suriname, Swaziland, Sweden, Switzerland, Syria, Tajikistan, Tanzania, Thailand, Togo, Tonga, Trinidad and Tobago, Tunisia, Turkey, Turkmenistan, Uganda, Ukraine, UAE, UK, US, Uruguay, Uzbekistan, Vanuatu, Venezuela, Vietnam, Yemen, Yugoslavia (suspended), Zambia, Zimbabwe

### World Tourism Organization (WTO)

*address*—Calle Capitan Haya 42, 28020 Madrid,  
Spain

*telephone*—[34] (1) 567 81 00

*FAX*—[34] (1) 571 37 33

*established*—2 January 1975

*aim*—to promote tourism as a means of  
contributing to economic development,  
international understanding, and peace

*members*—(131) Afghanistan, Albania, Algeria, Andorra, Angola, Argentina, Armenia, Austria, Bangladesh, Benin, Bolivia, Bosnia and Herzegovina, Botswana, Brazil, Bulgaria, Burkina Faso, Burma, Burundi, Cambodia, Cameroon, Central African Republic, Chad, Chile, China, Colombia, Democratic Republic of the Congo, Republic of the Congo, Costa Rica, Cote d'Ivoire, Croatia, Cuba, Cyprus, Czech Republic, Djibouti, Dominican Republic, Ecuador, Egypt, El Salvador, Equatorial Guinea, Ethiopia, Fiji, Finland, France, Gabon, The Gambia, Georgia, Germany, Ghana, Greece, Grenada, Guatemala, Guinea, Guinea-Bissau, Haiti, Hungary, India, Indonesia, Iran, Iraq, Israel, Italy, Jamaica, Japan, Jordan, Kazakhstan, Kenya, North Korea, South Korea, South Korea, Kuwait, Kyrgyzstan, Laos, Lebanon, Lesotho, Libya, The Former Yugoslav Republic of Macedonia, Madagascar, Malawi, Maldives, Mali, Malta, Mauritania, Mauritius, Mexico, Moldova, Mongolia, Morocco, Mozambique, Namibia, Nepal, Netherlands, Nicaragua, Niger, Nigeria, Pakistan, Panama, Paraguay, Peru, Philippines, Poland, Portugal, Romania, Russia, Rwanda, San Marino, Sao Tome and Principe, Senegal, Seychelles, Sierra Leone, Slovakia, Slovenia, South Africa, Spain, Sri Lanka, Sudan, Switzerland, Syria, Tanzania, Thailand, Togo, Tunisia, Turkey, Turkmenistan, Uganda, Ukraine, Uruguay, Uzbekistan, Venezuela, Vietnam, Yemen, Zambia, Zimbabwe  
*associate members*—(5) Aruba, Flanders, Macau, Madeira Islands, Netherlands Antilles  
*observer*—(1) Holy See

### World Trade Organization (WTO)

*note*—succeeded General Agreement on Tariff  
and Trade (GATT)

*address*—Centre William Rappard, 154 Rue de  
Lausanne, CH-1211 Geneva 21, Switzerland

*telephone*—[41] (22) 739 51 11

*FAX*—[41] (22) 739 54 58

*established*—15 April 1994

*effective*—1 January 1995

*aim*—to provide a means to resolve trade  
conflicts between members and to carry on  
negotiations with the goal of further lowering  
and/or eliminating tariffs and other trade barriers

*members*—(136) Angola, Antigua and Barbuda, Argentina, Australia, Austria, Bahrain, Bangladesh, Barbados, Belgium, Belize, Benin, Bolivia, Botswana, Brazil, Brunei, Bulgaria, Burkina Faso, Burma, Burundi, Cameroon, Canada, Central African Republic, Chad, Chile, Colombia, Democratic Republic of the Congo, Republic of the Congo, Costa Rica, Cote d'Ivoire, Cuba, Cyprus, Czech Republic, Denmark, Djibouti, Dominica, Dominican Republic, Ecuador, Egypt, El Salvador, Estonia, EU, Fiji, Finland, France, Gabon, The Gambia, Germany, Ghana, Greece, Grenada, Guatemala, Guinea, Guinea-Bissau, Guyana, Haiti, Honduras, Hong Kong, Hungary, Iceland, India, Indonesia, Ireland, Israel, Italy, Jamaica, Japan, Jordan, Kenya, South Korea, Kuwait, Kyrgyzstan, Latvia, Lesotho, Liechtenstein, Luxembourg, Macau, Madagascar, Malawi, Malaysia, Maldives, Mali, Malta, Mauritania, Mauritius, Mexico, Mongolia, Morocco, Mozambique, Namibia, Netherlands, NZ, Nicaragua, Niger, Nigeria, Norway, Pakistan, Panama, Papua New Guinea, Paraguay, Peru, Philippines, Poland, Portugal, Qatar, Romania, Rwanda, Saint Kitts and Nevis, Saint Lucia, Saint Vincent and the Grenadines, Senegal, Sierra Leone, Singapore, Slovakia, Slovenia, Solomon Islands, South Africa, Spain, Sri Lanka, Suriname, Swaziland, Sweden, Switzerland, Tanzania, Thailand, Togo, Trinidad and Tobago, Tunisia, Turkey, Uganda, UAE, UK, US, Uruguay, Venezuela, Zambia, Zimbabwe

*observers*—(6) Azerbaijan, Laos, Somalia, Sudan, Tajikistan, Turkmenistan

*applicants*—(31) Albania, Algeria, Armenia, The Bahamas, Belarus, Cambodia, Cape Verde, China, Comoros, Croatia, Equatorial Guinea, Georgia, Kazakhstan, Kiribati, Lithuania, The Former Yugoslav Republic of Macedonia, Moldova, Nepal, Oman, Russia, Sao Tome and Principe, Saudi Arabia, Seychelles, Tonga, Tuvalu, Ukraine, Uzbekistan, Vanuatu, Vietnam, Yemen, Taiwan; *note*—some of these countries applied to GATT and are still under consideration for membership in WTO; the following member of GATT had not become a member of WTO as of 1 January 1998: Yugoslavia (suspended)

## Appendix C: International Organizations and Groups *(continued)*

---

### **Zangger Committee (ZC)**

*established*—early 1970s

*aim*—to establish guidelines for the export control provisions of the Nonproliferation of Nuclear Weapons Treaty (NPT)

---

*members*—(33) Argentina, Australia, Austria, Belgium, Bulgaria, Canada, China, Czech Republic, Denmark, Finland, France, Germany, Greece, Hungary, Ireland, Italy, Japan, South Korea, Luxembourg, Netherlands, Norway, Poland, Portugal, Romania, Russia, Slovakia, South Africa, Spain, Sweden, Switzerland, Ukraine, UK, US

## Appendix D:

### Selected International Environmental Agreements

<b>Air Pollution</b>	see Convention on Long-Range Transboundary Air Pollution
<b>Air Pollution-Nitrogen Oxides</b>	see Protocol to the 1979 Convention on Long-Range Transboundary Air Pollution Concerning the Control of Emissions of Nitrogen Oxides or Their Transboundary Fluxes
<b>Air Pollution-Persistent Organic Pollutants</b>	see Protocol to the 1979 Convention on Long-Range Transboundary Air Pollution on Persistent Organic Pollutants
<b>Air Pollution-Sulphur 85</b>	see Protocol to the 1979 Convention on Long-Range Transboundary Air Pollution on the Reduction of Sulphur Emissions or Their Transboundary Fluxes by at least 30%
<b>Air Pollution-Sulphur 94</b>	see Protocol to the 1979 Convention on Long-Range Transboundary Air Pollution on Further Reduction of Sulphur Emissions
<b>Air Pollution-Volatile Organic Compounds</b>	see Protocol to the 1979 Convention on Long-Range Transboundary Air Pollution Concerning the Control of Emissions of Volatile Organic Compounds or Their Transboundary Fluxes
<b>Antarctic-Environmental Protocol</b>	see Protocol on Environmental Protection to the Antarctic Treaty
<b>Antarctic Treaty</b>  <i>opened for signature</i> —1 December 1959 <i>entered into force</i> —23 June 1961 <i>objective</i> —to ensure that Antarctica is used for peaceful purposes only (such as international cooperation in scientific research); to defer the question of territorial claims asserted by some nations and not recognized by others; to provide an international forum for management of the region; applies to land and ice shelves south of 60 degrees South latitude	<i>parties</i> —(44) Argentina, Australia, Austria, Belgium, Brazil, Bulgaria, Canada, Chile, China, Colombia, Cuba, Czech Republic, Denmark, Ecuador, Finland, France, Germany, Greece, Guatemala, Hungary, India, Italy, Japan, North Korea, South Korea, Netherlands, NZ, Norway, Papua New Guinea, Peru, Poland, Romania, Russia, Slovakia, South Africa, Spain, Sweden, Switzerland, Turkey, Ukraine, UK, US, Uruguay, Venezuela
<b>Basel Convention on the Control of Transboundary Movements of Hazardous Wastes and Their Disposal</b>  <i>note</i> —abbreviated as Hazardous Wastes <i>opened for signature</i> —22 March 1989 <i>entered into force</i> —5 May 1992 <i>objective</i> —to reduce transboundary movements of wastes subject to the Convention to a minimum consistent with the environmentally sound and efficient management of such wastes; to minimize the amount and toxicity of wastes generated and ensure their environmentally sound management as closely as possible to the source of generation; and to assist LDCs in environmentally sound management of the hazardous and other wastes they generate	<i>parties</i> —(134) Albania, Algeria, Andorra, Antigua and Barbuda, Argentina, Armenia, Australia, Austria, The Bahamas, Bahrain, Bangladesh, Barbados, Belarus, Belgium, Belize, Benin, Bolivia, Botswana, Brazil, Bulgaria, Burkina Faso, Burundi, Canada, Cape Verde, Chile, China, Colombia, Comoros, Democratic Republic of the Congo, Costa Rica, Cote d'Ivoire, Croatia, Cuba, Cyprus, Czech Republic, Denmark, Dominica, Ecuador, Egypt, El Salvador, Estonia, EU, Finland, France, The Gambia, Georgia, Germany, Greece, Guatemala, Guinea, Honduras, Hungary, Iceland, India, Indonesia, Iran, Ireland, Israel, Italy, Japan, Jordan, South Korea, Kuwait, Kyrgyzstan, Latvia, Lebanon, Liechtenstein, Lithuania, Luxembourg, The Former Yugoslav Republic of Macedonia, Madagascar, Malawi, Malaysia, Maldives, Mauritania, Mauritius, Mexico, Federated States of Micronesia, Moldova, Monaco, Mongolia, Morocco, Mozambique, Namibia, Nepal, Netherlands, NZ, Nicaragua, Niger, Nigeria, Norway, Oman, Pakistan, Panama, Papua New Guinea, Paraguay, Peru, Philippines, Poland, Portugal, Qatar, Romania, Russia, Saint Kitts and Nevis, Saint Lucia, Saint Vincent and the Grenadines, Saudi Arabia, Senegal, Seychelles, Singapore, Slovakia, Slovenia, South Africa, Spain, Sri Lanka, Sweden, Switzerland, Syria, Tanzania, Thailand, Trinidad and Tobago, Tunisia, Turkey, Turkmenistan, Uganda, Ukraine, UAE, UK, Uruguay, Uzbekistan, Venezuela, Vietnam, Yemen, Zambia  <i>countries that have signed, but not yet ratified</i> —(3) Afghanistan, Haiti, US
<b>Biodiversity</b>	see Convention on Biological Diversity

## Appendix D: Selected International Environmental Agreements (continued)

### Convention on Biological Diversity

*note*—abbreviated as Biodiversity

*opened for signature*—5 June 1992

*entered into force*—29 December 1993

*objective*—to develop national strategies for the conservation and sustainable use of biological diversity

*parties*—(176) Albania, Algeria, Angola, Antigua and Barbuda, Argentina, Armenia, Australia, Austria, The Bahamas, Bahrain, Bangladesh, Barbados, Belarus, Belgium, Belize, Benin, Bhutan, Bolivia, Botswana, Brazil, Bulgaria, Burkina Faso, Burma, Burundi, Cambodia, Cameroon, Canada, Cape Verde, Central African Republic, Chad, Chile, China, Colombia, Comoros, Democratic Republic of the Congo, Republic of the Congo, Cook Islands, Costa Rica, Cote d'Ivoire, Croatia, Cuba, Cyprus, Czech Republic, Denmark, Djibouti, Dominica, Dominican Republic, Ecuador, Egypt, El Salvador, Equatorial Guinea, Eritrea, Estonia, Ethiopia, EU, Fiji, Finland, France, Gabon, The Gambia, Georgia, Germany, Ghana, Greece, Grenada, Guatemala, Guinea, Guinea-Bissau, Guyana, Haiti, Honduras, Hungary, Iceland, India, Indonesia, Iran, Ireland, Israel, Italy, Jamaica, Japan, Jordan, Kazakhstan, Kenya, Kiribati, North Korea, South Korea, Kyrgyzstan, Laos, Latvia, Lebanon, Lesotho, Liechtenstein, Lithuania, Luxembourg, The Former Yugoslav Republic of Macedonia, Madagascar, Malawi, Malaysia, Maldives, Mali, Marshall Islands, Mauritania, Mauritius, Mexico, Federated States of Micronesia, Moldova, Monaco, Mongolia, Morocco, Mozambique, Namibia, Nauru, Nepal, Netherlands, NZ, Nicaragua, Niger, Nigeria, Niue, Norway, Oman, Pakistan, Palau, Panama, Papua New Guinea, Paraguay, Peru, Philippines, Poland, Portugal, Qatar, Romania, Russia, Rwanda, Saint Kitts and Nevis, Saint Lucia, Saint Vincent and the Grenadines, Samoa, San Marino, Sao Tome and Principe, Senegal, Seychelles, Sierra Leone, Singapore, Slovakia, Slovenia, Solomon Islands, South Africa, Spain, Sri Lanka, Sudan, Suriname, Swaziland, Sweden, Switzerland, Syria, Tajikistan, Tanzania, Togo, Tonga, Trinidad and Tobago, Tunisia, Turkey, Turkmenistan, Uganda, Ukraine, UK, Uruguay, Uzbekistan, Vanuatu, Venezuela, Vietnam, Yemen, Zambia, Zimbabwe

*countries that have signed, but not yet ratified*—(11) Afghanistan, Azerbaijan, Kuwait, Liberia, Libya, Malta, Thailand, Tuvalu, UAE, US, former Yugoslavia

### Climate Change

see United Nations Framework Convention on Climate Change

### Climate Change-Kyoto Protocol

see Kyoto Protocol to the United Nations Framework Convention on Climate Change

### Convention on Fishing and Conservation of Living Resources of the High Seas

*note*—abbreviated as Marine Life Conservation

*opened for signature*—29 April 1958

*entered into force*—20 March 1966

*objective*—to solve through international cooperation the problems involved in the conservation of living resources of the high seas, considering that because of the development of modern technology some of these resources are in danger of being overexploited

*parties*—(37) Australia, Belgium, Bosnia and Herzegovina, Burkina Faso, Cambodia, Colombia, Denmark, Dominican Republic, Fiji, Finland, France, Haiti, Jamaica, Kenya, Lesotho, Madagascar, Malawi, Malaysia, Mauritius, Mexico, Netherlands, Nigeria, Portugal, Senegal, Sierra Leone, Solomon Islands, South Africa, Spain, Switzerland, Thailand, Tonga, Trinidad and Tobago, Uganda, UK, US, Venezuela, former Yugoslavia

*countries that have signed, but not yet ratified*—(21) Afghanistan, Argentina, Bolivia, Canada, Costa Rica, Cuba, Ghana, Iceland, Indonesia, Iran, Ireland, Israel, Lebanon, Liberia, Nepal, NZ, Pakistan, Panama, Sri Lanka, Tunisia, Uruguay

### Convention on Long-Range Transboundary Air Pollution

*note*—abbreviated as Air Pollution

*opened for signature*—13 November 1979

*entered into force*—16 March 1983

*objective*—to protect the human environment against air pollution and to gradually reduce and prevent air pollution, including long-range transboundary air pollution

*parties*—(44) Armenia, Austria, Belarus, Belgium, Bosnia and Herzegovina, Bulgaria, Canada, Croatia, Cyprus, Czech Republic, Denmark, EU, Finland, France, Georgia, Germany, Greece, Hungary, Iceland, Ireland, Italy, Latvia, Liechtenstein, Lithuania, Luxembourg, The Former Yugoslav Republic of Macedonia, Malta, Moldova, Netherlands, Norway, Poland, Portugal, Romania, Russia, Slovakia, Slovenia, Spain, Sweden, Switzerland, Turkey, Ukraine, UK, US, former Yugoslavia

*countries that have signed, but not yet ratified*—(2) Holy See, San Marino

## Appendix D: Selected International Environmental Agreements (continued)

### Convention on the International Trade in Endangered Species of Wild Flora and Fauna (CITES)

*note*—abbreviated as Endangered Species  
*opened for signature*—3 March 1973  
*entered into force*—1 July 1975  
*objective*—to protect certain endangered species from overexploitation by means of a system of import/export permits

*parties*—(152) Afghanistan, Algeria, Antigua and Barbuda, Argentina, Australia, Austria, Azerbaijan, The Bahamas, Bangladesh, Barbados, Belarus, Belgium, Belize, Benin, Bolivia, Botswana, Brazil, Brunei, Bulgaria, Burkina Faso, Burma, Burundi, Cambodia, Cameroon, Canada, Central African Republic, Chad, Chile, China, Colombia, Comoros, Democratic Republic of the Congo, Republic of the Congo, Costa Rica, Cote d'Ivoire, Cuba, Cyprus, Czech Republic, Denmark, Djibouti, Dominica, Dominican Republic, Ecuador, Egypt, El Salvador, Equatorial Guinea, Eritrea, Estonia, Ethiopia, Fiji, Finland, France, Gabon, The Gambia, Georgia, Germany, Ghana, Greece, Grenada, Guatemala, Guinea, Guinea-Bissau, Guyana, Honduras, Hungary, Iceland, India, Indonesia, Iran, Israel, Italy, Jamaica, Japan, Jordan, Kazakhstan, Kenya, Kiribati, South Korea, Latvia, Liberia, Liechtenstein, Luxembourg, Madagascar, Malawi, Malaysia, Mali, Malta, Mauritania, Mauritius, Mexico, Monaco, Mongolia, Morocco, Mozambique, Namibia, Nepal, Netherlands, NZ, Nicaragua, Niger, Nigeria, Norway, Pakistan, Panama, Papua New Guinea, Paraguay, Peru, Philippines, Poland, Portugal, Romania, Russia, Rwanda, Saint Kitts and Nevis, Saint Lucia, Saint Vincent and the Grenadines, Saudi Arabia, Senegal, Seychelles, Sierra Leone, Singapore, Slovakia, Slovenia, Somalia, South Africa, Spain, Sri Lanka, Sudan, Suriname, Swaziland, Sweden, Switzerland, Tanzania, Thailand, Togo, Trinidad and Tobago, Tunisia, Turkey, Tuvalu, Uganda, Ukraine, UAE, UK, US, Uruguay, Uzbekistan, Vanuatu, Venezuela, Vietnam, Yemen, Zambia, Zimbabwe  
*countries that have signed, but not yet ratified*—(3) Ireland, Kuwait, Lesotho

### Convention on the Prevention of Marine Pollution by Dumping Wastes and Other Matter (London Convention)

*note*—abbreviated as Marine Dumping  
*opened for signature*—29 December 1972  
*entered into force*—30 August 1975  
*objective*—to control pollution of the sea by dumping and to encourage regional agreements supplementary to the Convention

*parties*—(86) Afghanistan, Antigua and Barbuda, Argentina, Australia, Azerbaijan, Barbados, Belarus, Belgium, Belize, Bolivia, Bosnia and Herzegovina, Brazil, Canada, Cape Verde, Chile, China, Democratic Republic of the Congo, Costa Rica, Cote d'Ivoire, Croatia, Cuba, Cyprus, Denmark, Dominican Republic, Egypt, Finland, France, Gabon, Germany, Greece, Guatemala, Haiti, Honduras, Hungary, Iceland, Iran, Ireland, Italy, Jamaica, Japan, Jordan, Kenya, Kiribati, South Korea, Kuwait, Lebanon, Liberia, Libya, Luxembourg, Malta, Mexico, Monaco, Morocco, Nauru, Nepal, Netherlands, NZ, Nigeria, Norway, Oman, Pakistan, Panama, Papua New Guinea, Philippines, Poland, Portugal, Russia, Saint Lucia, Seychelles, Slovenia, Solomon Islands, South Africa, Spain, Suriname, Sweden, Switzerland, Togo, Tonga, Tunisia, Tuvalu, Ukraine, UAE, UK, US, Vanuatu, former Yugoslavia

### Convention on the Prohibition of Military or Any Other Hostile Use of Environmental Modification Techniques

*note*—abbreviated as Environmental Modification  
*opened for signature*—10 December 1976  
*entered into force*—5 October 1978  
*objective*—to prohibit the military or other hostile use of environmental modification techniques in order to further world peace and trust among nations

*parties*—(66) Afghanistan, Algeria, Antigua and Barbuda, Argentina, Australia, Austria, Bangladesh, Belarus, Belgium, Benin, Brazil, Bulgaria, Canada, Cape Verde, Chile, Costa Rica, Cuba, Cyprus, Czech Republic, Denmark, Dominica, Egypt, Finland, Germany, Ghana, Greece, Guatemala, Hungary, India, Ireland, Italy, Japan, North Korea, South Korea, Kuwait, Laos, Malawi, Mauritius, Mongolia, Netherlands, NZ, Niger, Norway, Pakistan, Papua New Guinea, Poland, Romania, Russia, Saint Lucia, Saint Vincent and the Grenadines, Sao Tome and Principe, Slovakia, Solomon Islands, Spain, Sri Lanka, Sweden, Switzerland, Tajikistan, Tunisia, Ukraine, UK, US, Uruguay, Uzbekistan, Vietnam, Yemen  
*countries that have signed, but not yet ratified*—(17) Bolivia, Democratic Republic of the Congo, Ethiopia, Holy See, Iceland, Iran, Iraq, Lebanon, Liberia, Luxembourg, Morocco, Nicaragua, Portugal, Sierra Leone, Syria, Turkey, Uganda

### Convention on Wetlands of International Importance Especially as Waterfowl Habitat (Ramsar)

*note*—abbreviated as Wetlands  
*opened for signature*—2 February 1971  
*entered into force*—21 December 1975  
*objective*—to stem the progressive encroachment on and loss of wetlands now and in the future, recognizing the fundamental ecological functions of wetlands and their economic, cultural, scientific, and recreational value

*parties*—(123) Albania, Algeria, Argentina, Armenia, Australia, Austria, The Bahamas, Bahrain, Bangladesh, Belarus, Belgium, Belize, Benin, Bolivia, Botswana, Brazil, Bulgaria, Burkina Faso, Cambodia, Canada, Chad, Chile, China, Colombia, Comoros, Democratic Republic of the Congo, Republic of the Congo, Costa Rica, Cote d'Ivoire, Croatia, Czech Republic, Denmark, Ecuador, Egypt, El Salvador, Estonia, Finland, France, Gabon, The Gambia, Georgia, Germany, Ghana, Greece, Guatemala, Guinea, Guinea-Bissau, Honduras, Hungary, Iceland, India, Indonesia, Iran, Ireland, Israel, Italy, Jamaica, Japan, Jordan, Kenya, South Korea, Latvia, Lebanon, Liechtenstein, Lithuania, Luxembourg, The Former Yugoslav Republic of Macedonia, Madagascar, Malawi, Malaysia, Mali, Malta, Mauritania, Mexico, Monaco, Mongolia, Morocco, Namibia, Nepal, Netherlands, NZ, Nicaragua, Niger, Norway, Pakistan, Panama, Papua New Guinea, Paraguay, Peru, Philippines, Poland, Portugal, Romania, Russia, Senegal, Sierra Leone, Slovakia, Slovenia, South Africa, Spain, Sri Lanka, Suriname, Sweden, Switzerland, Syria, Thailand, Togo, Trinidad and Tobago, Tunisia, Turkey, Uganda, Ukraine, UK, US, Uruguay, Venezuela, Vietnam, former Yugoslavia, Zambia

### Desertification

see United Nations Convention to Combat Desertification in those Countries Experiencing Serious Drought and/or Desertification, Particularly in Africa

### Endangered Species

see Convention on the International Trade in Endangered Species of Wild Flora and Fauna (CITES)

### Environmental Modification

see Convention on the Prohibition of Military or Any Other Hostile Use of Environmental Modification Techniques

### Hazardous Wastes

see Basel Convention on the Control of Transboundary Movements of Hazardous Wastes and Their Disposal

## Appendix D: Selected International Environmental Agreements (continued)

### International Convention for the Regulation of Whaling

*note*—abbreviated as Whaling

*opened for signature*—2 December 1946

*entered into force*—10 November 1948

*objective*—to protect all species of whales from overhunting; to establish a system of international regulation for the whale fisheries to ensure proper conservation and development of whale stocks; and to safeguard for future generations the great natural resources represented by whale stocks

*parties*—(51) Antigua and Barbuda, Argentina, Australia, Austria, Belize, Brazil, Canada, Chile, China, Costa Rica, Denmark, Dominica, Ecuador, Egypt, Finland, France, Germany, Grenada, Iceland, India, Ireland, Italy, Jamaica, Japan, Kenya, South Korea, Mauritius, Mexico, Monaco, Netherlands, NZ, Norway, Oman, Panama, Peru, Philippines, Russia, Saint Kitts and Nevis, Saint Lucia, Saint Vincent and the Grenadines, Senegal, Seychelles, Solomon Islands, South Africa, Spain, Sweden, Switzerland, UK, US, Uruguay, Venezuela

### International Tropical Timber Agreement, 1983

*note*—abbreviated as Tropical Timber 83

*opened for signature*—18 November 1983

*entered into force*—1 April 1985; this agreement expired when the International Tropical Timber Agreement, 1994, went into force

*objective*—to provide an effective framework for cooperation between tropical timber producers and consumers and to encourage the development of national policies aimed at sustainable utilization and conservation of tropical forests and their genetic resources

*parties*—(54) Australia, Austria, Belgium, Bolivia, Brazil, Burma, Cameroon, Canada, China, Colombia, Democratic Republic of the Congo, Republic of the Congo, Cote d'Ivoire, Denmark, Ecuador, Egypt, EU, Fiji, Finland, France, Gabon, Germany, Ghana, Greece, Guyana, Honduras, India, Indonesia, Ireland, Italy, Japan, South Korea, Liberia, Luxembourg, Malaysia, Nepal, Netherlands, NZ, Norway, Panama, Papua New Guinea, Peru, Philippines, Portugal, Russia, Spain, Sweden, Switzerland, Thailand, Togo, Trinidad and Tobago, UK, US, Venezuela

### International Tropical Timber Agreement, 1994

*note*—abbreviated as Tropical Timber 94

*opened for signature*—26 January 1994

*entered into force*—1 January 1997

*objective*—to ensure that by the year 2000 exports of tropical timber originate from sustainably managed sources; to establish a fund to assist tropical timber producers in obtaining the resources necessary to reach this objective

*parties*—(55) Australia, Austria, Belgium, Bolivia, Brazil, Burma, Cambodia, Cameroon, Canada, Central African Republic, China, Colombia, Democratic Republic of the Congo, Republic of the Congo, Cote d'Ivoire, Denmark, Ecuador, Egypt, EU, Fiji, Finland, France, Gabon, Germany, Ghana, Greece, Guyana, Honduras, India, Indonesia, Italy, Japan, South Korea, Liberia, Luxembourg, Malaysia, Nepal, Netherlands, NZ, Norway, Panama, Papua New Guinea, Peru, Philippines, Portugal, Spain, Suriname, Sweden, Switzerland, Thailand, Togo, Trinidad and Tobago, UK, US, Venezuela

*countries that have signed, but not yet ratified*—(1) Ireland

### Kyoto Protocol to the United Nations Framework Convention on Climate Change

*note*—abbreviated as Climate Change-Kyoto Protocol

*opened for signature*—16 March 1998, but not yet in force

*objective*—to further reduce greenhouse gas emissions by enhancing the national programs of developed countries aimed at this goal and by establishing percentage reduction targets for the developed countries

*parties*—(21) Antigua and Barbuda, The Bahamas, Bolivia, Cyprus, El Salvador, Fiji, Georgia, Guatemala, Jamaica, Maldives, Federated States of Micronesia, Mongolia, Nicaragua, Niue, Palau, Panama, Paraguay, Trinidad and Tobago, Turkmenistan, Tuvalu, Uzbekistan

*countries that have signed, but not yet ratified*—(69) Argentina, Australia, Austria, Belgium, Brazil, Bulgaria, Canada, Chile, China, Cook Islands, Costa Rica, Croatia, Cuba, Czech Republic, Denmark, Ecuador, Egypt, Estonia, EU, Finland, France, Germany, Greece, Honduras, Indonesia, Ireland, Israel, Italy, Japan, Kazakhstan, South Korea, Latvia, Liechtenstein, Lithuania, Luxembourg, Malaysia, Mali, Malta, Marshall Islands, Mexico, Monaco, Netherlands, New Zealand, Niger, Norway, Papua New Guinea, Peru, Philippines, Poland, Portugal, Romania, Russia, Saint Lucia, Saint Vincent and the Grenadines, Samoa, Seychelles, Slovakia, Slovenia, Solomon Islands, Spain, Sweden, Switzerland, Thailand, Ukraine, UK, US, Uruguay, Vietnam, Zambia

### Law of the Sea

see United Nations Convention on the Law of the Sea (LOS)

### Marine Dumping

see Convention on the Prevention of Marine Pollution by Dumping Wastes and Other Matter (London Convention)

### Marine Life Conservation

see Convention on Fishing and Conservation of Living Resources of the High Seas

## Appendix D: Selected International Environmental Agreements (continued)

### **Montreal Protocol on Substances That Deplete the Ozone Layer**

*note*—abbreviated as Ozone Layer Protection  
*opened for signature*—16 September 1987  
*entered into force*—1 January 1989  
*objective*—to protect the ozone layer by controlling emissions of substances that deplete it

*parties*—(172) Albania, Algeria, Antigua and Barbuda, Argentina, Armenia, Australia, Austria, Azerbaijan, The Bahamas, Bahrain, Bangladesh, Barbados, Belarus, Belgium, Belize, Benin, Bolivia, Bosnia and Herzegovina, Botswana, Brazil, Brunei, Bulgaria, Burkina Faso, Burma, Burundi, Cameroon, Canada, Central African Republic, Chad, Chile, China, Colombia, Comoros, Democratic Republic of the Congo, Republic of the Congo, Costa Rica, Cote d'Ivoire, Croatia, Cuba, Cyprus, Czech Republic, Denmark, Djibouti, Dominica, Dominican Republic, Ecuador, Egypt, El Salvador, Estonia, Ethiopia, EU, Fiji, Finland, France, Gabon, The Gambia, Georgia, Germany, Ghana, Greece, Grenada, Guatemala, Guinea, Guyana, Honduras, Hungary, Iceland, India, Indonesia, Iran, Ireland, Israel, Italy, Jamaica, Japan, Jordan, Kazakhstan, Kenya, Kiribati, North Korea, South Korea, Kuwait, Laos, Latvia, Lebanon, Lesotho, Liberia, Libya, Liechtenstein, Lithuania, Luxembourg, The Former Yugoslav Republic of Macedonia, Madagascar, Malawi, Malaysia, Maldives, Mali, Malta, Marshall Islands, Mauritania, Mauritius, Mexico, Federated States of Micronesia, Moldova, Monaco, Mongolia, Morocco, Mozambique, Namibia, Nepal, Netherlands, NZ, Nicaragua, Niger, Nigeria, Norway, Oman, Pakistan, Panama, Papua New Guinea, Paraguay, Peru, Philippines, Poland, Portugal, Qatar, Romania, Russia, Saint Kitts and Nevis, Saint Lucia, Saint Vincent and the Grenadines, Samoa, Saudi Arabia, Senegal, Seychelles, Singapore, Slovakia, Slovenia, Solomon Islands, South Africa, Spain, Sri Lanka, Sudan, Suriname, Swaziland, Sweden, Switzerland, Syria, Tajikistan, Tanzania, Thailand, Togo, Tonga, Trinidad and Tobago, Tunisia, Turkey, Turkmenistan, Tuvalu, Uganda, Ukraine, UAE, UK, US, Uruguay, Uzbekistan, Vanuatu, Venezuela, Vietnam, Yemen, former Yugoslavia, Zambia, Zimbabwe

### **Nuclear Test Ban**

see Treaty Banning Nuclear Weapons Tests in the Atmosphere, in Outer Space, and Under Water

### **Ozone Layer Protection**

see Montreal Protocol on Substances That Deplete the Ozone Layer

### **Protocol of 1978 Relating to the International Convention for the Prevention of Pollution From Ships, 1973 (MARPOL)**

*note*—abbreviated as Ship Pollution  
*opened for signature*—17 February 1978  
*entered into force*—2 October 1983  
*objective*—to preserve the marine environment through the complete elimination of pollution by oil and other harmful substances and the minimization of accidental discharge of such substances

*parties*—(109) Algeria, Antigua and Barbuda, Argentina, Australia, Austria, The Bahamas, Barbados, Belarus, Belgium, Belize, Benin, Bolivia, Brazil, Brunei, Bulgaria, Burma, Cambodia, Canada, Chile, China, Colombia, Cote d'Ivoire, Croatia, Cuba, Cyprus, Czech Republic, Denmark, Djibouti, Dominican Republic, Ecuador, Egypt, Equatorial Guinea, Estonia, Finland, France, Gabon, The Gambia, Georgia, Germany, Ghana, Greece, Guatemala, Guyana, Hungary, Iceland, India, Indonesia, Ireland, Israel, Italy, Jamaica, Japan, Kazakhstan, Kenya, North Korea, South Korea, Latvia, Lebanon, Liberia, Lithuania, Luxembourg, Malaysia, Malta, Marshall Islands, Mauritania, Mauritius, Mexico, Monaco, Morocco, Netherlands, New Zealand, Norway, Oman, Pakistan, Panama, Papua New Guinea, Peru, Poland, Portugal, Romania, Russia, Saint Kitts and Nevis, Saint Vincent and the Grenadines, Sao Tome and Principe, Senegal, Seychelles, Singapore, Slovakia, Slovenia, South Africa, Spain, Sri Lanka, Suriname, Sweden, Switzerland, Syria, Togo, Tonga, Tunisia, Turkey, Tuvalu, Ukraine, UK, US, Uruguay, Vanuatu, Venezuela, Vietnam, former Yugoslavia

### **Protocol on Environmental Protection to the Antarctic Treaty**

*note*—abbreviated as Antarctic-Environmental Protocol  
*opened for signature*—4 October 1991  
*entered into force*—14 January 1998  
*objective*—to provide for comprehensive protection of the Antarctic environment and dependent and associated ecosystems; applies to the area covered by the Antarctic Treaty

*parties*—(28) Argentina, Australia, Belgium, Brazil, Bulgaria, Chile, China, Ecuador, Finland, France, Germany, Greece, India, Italy, Japan, South Korea, Netherlands, NZ, Norway, Peru, Poland, Russia, South Africa, Spain, Sweden, UK, US, Uruguay  
*countries that have signed, but not yet ratified*—(15) Austria, Canada, Colombia, Cuba, Czech Republic, Denmark, Guatemala, Hungary, North Korea, Papua New Guinea, Romania, Slovakia, Switzerland, Turkey, Ukraine

### **Protocol to the 1979 Convention on Long-Range Transboundary Air Pollution Concerning the Control of Emissions of Nitrogen Oxides or Their Transboundary Fluxes**

*note*—abbreviated as Air Pollution-Nitrogen Oxides  
*opened for signature*—31 October 1988  
*entered into force*—14 February 1991  
*objective*—to provide for the control or reduction of nitrogen oxides and their transboundary fluxes

*parties*—(26) Austria, Belarus, Bulgaria, Canada, Czech Republic, Denmark, EU, Finland, France, Germany, Greece, Hungary, Ireland, Italy, Liechtenstein, Luxembourg, Netherlands, Norway, Russia, Slovakia, Spain, Sweden, Switzerland, Ukraine, UK, US  
*countries that have signed, but not yet ratified*—(2) Belgium, Poland



## Appendix D: Selected International Environmental Agreements *(continued)*

### **Protocol to the 1979 Convention on Long-Range Transboundary Air Pollution Concerning the Control of Emissions of Volatile Organic Compounds or Their Transboundary Fluxes**

*note*—abbreviated as Air Pollution-Volatile Organic Compounds

*opened for signature*—18 November 1991

*entered into force*—29 September 1997

*objective*—to provide for the control and reduction of emissions of volatile organic compounds in order to reduce their transboundary fluxes so as to protect human health and the environment from adverse effects

*parties*—(18) Austria, Bulgaria, Czech Republic, Denmark, Finland, France, Germany, Hungary, Italy, Liechtenstein, Luxembourg, Netherlands, Norway, Slovakia, Spain, Sweden, Switzerland, UK

*countries that have signed, but not yet ratified*—(7) Belgium, Canada, EU, Greece, Portugal, Ukraine, US

### **Protocol to the 1979 Convention on Long-Range Transboundary Air Pollution on Further Reduction of Sulphur Emissions**

*note*—abbreviated as Air Pollution-Sulphur 94

*opened for signature*—14 June 1994

*entered into force*—5 August 1998

*objective*—to provide for a further reduction in sulfur emissions or transboundary fluxes

*parties*—(22) Austria, Canada, Croatia, Czech Republic, Denmark, EU, Finland, France, Germany, Greece, Ireland, Italy, Liechtenstein, Luxembourg, Netherlands, Norway, Slovakia, Slovenia, Spain, Sweden, Switzerland, UK

*countries that have signed, but not yet ratified*—(6) Belgium, Bulgaria, Hungary, Poland, Russia, Ukraine

### **Protocol to the 1979 Convention on Long-Range Transboundary Air Pollution on Persistent Organic Pollutants**

*note*—abbreviated as Air Pollution-Persistent Organic Pollutants

*opened for signature*—24 June 1998, but not yet in force

*objective*—to provide for the control and reduction of emissions of persistent organic pollutants in order to reduce their transboundary fluxes so as to protect human health and the environment from adverse effects

*parties*—(2) Canada, Norway

*countries that have signed, but not yet ratified*—(34) Armenia, Austria, Belgium, Bulgaria, Croatia, Cyprus, Czech Republic, Denmark, EU, Finland, France, Germany, Greece, Hungary, Iceland, Ireland, Italy, Latvia, Liechtenstein, Lithuania, Luxembourg, Moldova, Netherlands, Poland, Portugal, Romania, Slovakia, Slovenia, Spain, Sweden, Switzerland, Ukraine, UK, US

### **Protocol to the 1979 Convention on Long-Range Transboundary Air Pollution on the Reduction of Sulphur Emissions or Their Transboundary Fluxes by at Least 30%**

*note*—abbreviated as Air Pollution-Sulphur 85

*opened for signature*—8 July 1985

*entered into force*—2 September 1987

*objective*—to provide for a 30% reduction in sulfur emissions or transboundary fluxes by 1993

*parties*—(21) Austria, Belarus, Belgium, Bulgaria, Canada, Czech Republic, Denmark, Finland, France, Germany, Hungary, Italy, Liechtenstein, Luxembourg, Netherlands, Norway, Russia, Slovakia, Sweden, Switzerland, Ukraine

### **Ship Pollution**

see Protocol of 1978 Relating to the International Convention for the Prevention of Pollution From Ships, 1973 (MARPOL)

## Appendix D: Selected International Environmental Agreements (continued)

### Treaty Banning Nuclear Weapon Tests in the Atmosphere, in Outer Space, and Under Water

*note*—abbreviated as Nuclear Test Ban

*opened for signature*—5 August 1963

*entered into force*—10 October 1963

*objective*—to obtain an agreement on general and complete disarmament under strict international control in accordance with the objectives of the United Nations; to put an end to the armaments race and eliminate incentives for the production and testing of all kinds of weapons, including nuclear weapons

*parties*—(122) Afghanistan, Antigua and Barbuda, Argentina, Armenia, Australia, Austria, The Bahamas, Bangladesh, Belarus, Belgium, Benin, Bhutan, Bolivia, Bosnia and Herzegovina, Botswana, Brazil, Bulgaria, Burma, Canada, Cape Verde, Central African Republic, Chad, Chile, Colombia, Democratic Republic of the Congo, Costa Rica, Cote d'Ivoire, Croatia, Cyprus, Czech Republic, Denmark, Dominican Republic, Ecuador, Egypt, El Salvador, Fiji, Finland, Gabon, The Gambia, Germany, Ghana, Greece, Guatemala, Honduras, Hungary, Iceland, India, Indonesia, Iran, Iraq, Ireland, Israel, Italy, Jamaica, Japan, Jordan, Kenya, South Korea, Kuwait, Laos, Lebanon, Liberia, Libya, Luxembourg, Madagascar, Malawi, Malaysia, Malta, Mauritania, Mauritius, Mexico, Mongolia, Morocco, Nepal, Netherlands, NZ, Nicaragua, Niger, Nigeria, Norway, Pakistan, Panama, Papua New Guinea, Peru, Philippines, Poland, Romania, Russia, Rwanda, Samoa, San Marino, Senegal, Seychelles, Sierra Leone, Singapore, Slovakia, Slovenia, South Africa, Spain, Sri Lanka, Sudan, Suriname, Swaziland, Sweden, Switzerland, Syria, Tanzania, Thailand, Togo, Tonga, Trinidad and Tobago, Tunisia, Turkey, Uganda, Ukraine, UK, US, Uruguay, Venezuela, Yemen, former Yugoslavia, Zambia

*countries that have signed, but not yet ratified*—(12) Algeria, Burkina Faso, Burundi, Cameroon, China, Ethiopia, Haiti, Mali, Paraguay, Portugal, Somalia, Vietnam

### Tropical Timber 83

see International Tropical Timber Agreement, 1983

### Tropical Timber 94

see International Tropical Timber Agreement, 1994

### United Nations Convention on the Law of the Sea (LOS)

*note*—abbreviated as Law of the Sea

*opened for signature*—10 December 1982

*entered into force*—16 November 1994

*objective*—to set up a comprehensive new legal regime for the sea and oceans; to include rules concerning environmental standards as well as enforcement provisions dealing with pollution of the marine environment

*parties*—(132) Algeria, Angola, Antigua and Barbuda, Argentina, Australia, Austria, The Bahamas, Bahrain, Barbados, Belgium, Belize, Benin, Bolivia, Bosnia and Herzegovina, Botswana, Brazil, Brunei, Bulgaria, Burma, Cameroon, Cape Verde, Chile, China, Comoros, Democratic Republic of the Congo, Cook Islands, Costa Rica, Cote d'Ivoire, Croatia, Cuba, Cyprus, Czech Republic, Djibouti, Dominica, Egypt, Equatorial Guinea, EU, Fiji, Finland, France, Gabon, The Gambia, Georgia, Germany, Ghana, Greece, Grenada, Guatemala, Guinea, Guinea-Bissau, Guyana, Haiti, Honduras, Iceland, India, Indonesia, Iraq, Ireland, Italy, Jamaica, Japan, Jordan, Kenya, South Korea, Kuwait, Laos, Lebanon, The Former Yugoslav Republic of Macedonia, Malaysia, Mali, Malta, Marshall Islands, Mauritania, Mauritius, Mexico, Federated States of Micronesia, Monaco, Mongolia, Mozambique, Namibia, Nauru, Nepal, Netherlands, NZ, Nigeria, Norway, Oman, Pakistan, Palau, Panama, Papua New Guinea, Paraguay, Philippines, Poland, Portugal, Romania, Russia, Saint Kitts and Nevis, Saint Lucia, Saint Vincent and the Grenadines, Samoa, Sao Tome and Principe, Saudi Arabia, Senegal, Seychelles, Sierra Leone, Singapore, Slovakia, Slovenia, Solomon Islands, Somalia, South Africa, Spain, Sri Lanka, Sudan, Suriname, Sweden, Tanzania, Togo, Tonga, Trinidad and Tobago, Tunisia, Uganda, Ukraine, UK, Uruguay, Vanuatu, Vietnam, Yemen, former Yugoslavia, Zambia, Zimbabwe

*countries that have signed, but not yet ratified*—(38) Afghanistan, Bangladesh, Belarus, Bhutan, Burkina Faso, Burundi, Cambodia, Canada, Central African Republic, Chad, Colombia, Republic of the Congo, Denmark, Dominican Republic, El Salvador, Ethiopia, Hungary, Iran, North Korea, Lesotho, Liberia, Libya, Liechtenstein, Luxembourg, Madagascar, Malawi, Maldives, Morocco, Nicaragua, Niger, Niue, Qatar, Rwanda, Swaziland, Switzerland, Thailand, Tuvalu, UAE

### United Nations Convention to Combat Desertification in Those Countries Experiencing Serious Drought and/or Desertification, Particularly in Africa

*note*—abbreviated as Desertification

*opened for signature*—14 October 1994

*entered into force*—26 December 1996

*objective*—to combat desertification and mitigate the effects of drought through national action programs that incorporate long-term strategies supported by international cooperation and partnership arrangements

*parties*—(159) Afghanistan, Algeria, Angola, Antigua and Barbuda, Argentina, Armenia, Austria, Azerbaijan, Bahrain, Bangladesh, Barbados, Belgium, Belize, Benin, Bolivia, Botswana, Brazil, Burkina Faso, Burma, Burundi, Cambodia, Cameroon, Canada, Cape Verde, Central African Republic, Chad, Chile, China, Colombia, Comoros, Democratic Republic of the Congo, Republic of the Congo, Cook Islands, Costa Rica, Cote d'Ivoire, Cuba, Denmark, Djibouti, Dominica, Dominican Republic, Ecuador, Egypt, El Salvador, Equatorial Guinea, Eritrea, Ethiopia, EU, Fiji, Finland, France, Gabon, The Gambia, Georgia, Germany, Ghana, Greece, Grenada, Guatemala, Guinea, Guinea-Bissau, Guyana, Haiti, Honduras, Hungary, Iceland, India, Indonesia, Iran, Ireland, Israel, Italy, Jamaica, Japan, Jordan, Kazakhstan, Kenya, Kiribati, South Korea, Kuwait, Kyrgyzstan, Laos, Lebanon, Lesotho, Liberia, Libya, Luxembourg, Madagascar, Malawi, Malaysia, Mali, Malta, Marshall Islands, Mauritania, Mauritius, Mexico, Federated States of Micronesia, Moldova, Monaco, Mongolia, Morocco, Mozambique, Namibia, Nauru, Nepal, Netherlands, Nicaragua, Niger, Nigeria, Niue, Norway, Oman, Pakistan, Palau, Panama, Paraguay, Peru, Portugal, Qatar, Romania, Rwanda, Saint Kitts and Nevis, Saint Lucia, Saint Vincent and the Grenadines, Samoa, San Marino, Sao Tome and Principe, Saudi Arabia, Senegal, Seychelles, Sierra Leone, Singapore, Solomon Islands, South Africa, Spain, Sri Lanka, Sudan, Swaziland, Sweden, Switzerland, Syria, Tajikistan, Tanzania, Togo, Tonga, Tunisia, Turkey, Turkmenistan, Tuvalu, Uganda, United Arab Emirates, UK, Uruguay, Uzbekistan, Vanuatu, Venezuela, Vietnam, Yemen, Zambia, Zimbabwe

*countries that have signed, but not yet ratified*—(4) Australia, Croatia, Philippines, US

## Appendix D: Selected International Environmental Agreements *(continued)*

### United Nations Framework Convention on Climate Change

*note*—abbreviated as Climate Change

*opened for signature*—9 May 1992

*entered into force*—21 March 1994

*objective*—to achieve stabilization of greenhouse gas concentrations in the atmosphere at a low enough level to prevent dangerous anthropogenic interference with the climate system

*parties*—(181) Albania, Algeria, Antigua and Barbuda, Argentina, Armenia, Australia, Austria, Azerbaijan, The Bahamas, Bahrain, Bangladesh, Barbados, Belgium, Belize, Benin, Bhutan, Bolivia, Botswana, Brazil, Bulgaria, Burkina Faso, Burma, Burundi, Cambodia, Cameroon, Canada, Cape Verde, Central African Republic, Chad, Chile, China, Colombia, Comoros, Democratic Republic of the Congo, Republic of the Congo, Cook Islands, Costa Rica, Cote d'Ivoire, Croatia, Cuba, Cyprus, Czech Republic, Denmark, Djibouti, Dominica, Dominican Republic, Ecuador, Egypt, El Salvador, Eritrea, Estonia, Ethiopia, EU, Fiji, Finland, France, Gabon, The Gambia, Georgia, Germany, Ghana, Greece, Grenada, Guatemala, Guinea, Guinea-Bissau, Guyana, Haiti, Honduras, Hungary, Iceland, India, Indonesia, Iran, Ireland, Israel, Italy, Jamaica, Japan, Jordan, Kazakhstan, Kenya, Kiribati, North Korea, South Korea, Kuwait, Laos, Latvia, Lebanon, Lesotho, Libya, Liechtenstein, Lithuania, Luxembourg, The Former Yugoslav Republic of Macedonia, Madagascar, Malawi, Malaysia, Maldives, Mali, Malta, Marshall Islands, Mauritania, Mauritius, Mexico, Federated States of Micronesia, Moldova, Monaco, Mongolia, Morocco, Mozambique, Namibia, Nauru, Nepal, Netherlands, NZ, Nicaragua, Niger, Nigeria, Niue, Norway, Oman, Pakistan, Palau, Panama, Papua New Guinea, Paraguay, Peru, Philippines, Poland, Portugal, Qatar, Romania, Russia, Rwanda, Saint Kitts and Nevis, Saint Lucia, Saint Vincent and the Grenadines, Samoa, San Marino, Sao Tome and Principe, Saudi Arabia, Senegal, Seychelles, Sierra Leone, Singapore, Slovakia, Slovenia, Solomon Islands, South Africa, Spain, Sri Lanka, Sudan, Suriname, Swaziland, Sweden, Switzerland, Syria, Tajikistan, Tanzania, Thailand, Togo, Tonga, Trinidad and Tobago, Tunisia, Turkmenistan, Tuvalu, Uganda, Ukraine, UAE, UK, US, Uruguay, Uzbekistan, Vanuatu, Venezuela, Vietnam, Yemen, former Yugoslavia, Zambia, Zimbabwe

*countries that have signed, but not yet ratified*—(4) Afghanistan, Angola, Belarus, Liberia

### Wetlands

see Convention on Wetlands of International Importance Especially As Waterfowl Habitat (Ramsar)

### Whaling

see International Convention for the Regulation of Whaling

## Appendix E:

### Weights and Measures

Mathematical Notation	Mathematical Power	Name
	$10^{18}$ or 1,000,000,000,000,000,000	one quintillion
	$10^{15}$ or 1,000,000,000,000,000	one quadrillion
	$10^{12}$ or 1,000,000,000,000	one trillion
	$10^9$ or 1,000,000,000	one billion
	$10^6$ or 1,000,000	one million
	$10^3$ or 1,000	one thousand
	$10^2$ or 100	one hundred
	$10^1$ or 10	ten
	$10^0$ or 1	one
	$10^{-1}$ or 0.1	one-tenth
	$10^{-2}$ or 0.01	one-hundredth
	$10^{-3}$ or 0.001	one-thousandth
	$10^{-6}$ or 0.000 001	one-millionth
	$10^{-9}$ or 0.000 000 001	one-billionth
	$10^{-12}$ or 0.000 000 000 001	one-trillionth
	$10^{-15}$ or 0.000 000 000 000 001	one-quadrillionth
	$10^{-18}$ or 0.000 000 000 000 000 001	one-quintillionth

Metric Interrelationships	Prefix	Symbol	Length, weight, or capacity	Area	Volume
	exa	E	$10^{18}$	$10^{36}$	$10^{54}$
	peta	P	$10^{15}$	$10^{30}$	$10^{45}$
	tera	T	$10^{12}$	$10^{24}$	$10^{36}$
	giga	G	$10^9$	$10^{18}$	$10^{27}$
	mega	M	$10^6$	$10^{12}$	$10^{18}$
	hectokilo	hk	$10^5$	$10^{10}$	$10^{15}$
	myria	ma	$10^4$	$10^8$	$10^{12}$
	kilo	k	$10^3$	$10^6$	$10^9$
	hecto	h	$10^2$	$10^4$	$10^6$
	basic unit	—	1 meter, 1 gram, 1 liter	1 meter <sup>2</sup>	1 meter <sup>3</sup>
	deci	d	$10^{-1}$	$10^{-2}$	$10^{-3}$
	centi	c	$10^{-2}$	$10^{-4}$	$10^{-6}$
	milli	m	$10^{-3}$	$10^{-6}$	$10^{-9}$
	decimilli	dm	$10^{-4}$	$10^{-8}$	$10^{-12}$
	centimilli	cm	$10^{-5}$	$10^{-10}$	$10^{-15}$
	micro	u	$10^{-6}$	$10^{-12}$	$10^{-18}$
	nano	n	$10^{-9}$	$10^{-18}$	$10^{-27}$
	pico	p	$10^{-12}$	$10^{-24}$	$10^{-36}$
	femto	f	$10^{-15}$	$10^{-30}$	$10^{-45}$
	atto	a	$10^{-18}$	$10^{-36}$	$10^{-54}$

## Appendix E: Weights and Measures *(continued)*

Conversion Factors	To Convert From	To	Multiply By
	acres	ares	40.468 564 224
	acres	hectares	0.404 685 642 24
	acres	square feet	43,560
	acres	square kilometers	0.004 046 856 422 4
	acres	square meters	4,046.856 422 4
	acres	square miles (statute)	0.001 562 50
	acres	square yards	4,840
	ares	square meters	100
	ares	square yards	119.599
	barrels, US beer	gallons	31
	barrels, US beer	liters	117.347 77
	barrels, US petroleum	gallons (British)	34.97
	barrels, US petroleum	gallons (US)	42
	barrels, US petroleum	liters	158.987 29
	barrels, US proof spirits	gallons	40
	barrels, US proof spirits	liters	151.416 47
	bushels (US)	bushels (British)	0.968 9
	bushels (US)	cubic feet	1.244 456
	bushels (US)	cubic inches	2,150.42
	bushels (US)	cubic meters	0.035 239 07
	bushels (US)	cubic yards	0.046 090 96
	bushels (US)	dekaliters	3.523 907
	bushels (US)	dry pints	64
	bushels (US)	dry quarts	32
	bushels (US)	liters	35.239 070 17
	bushels (US)	pecks	4
	cables	fathoms	120
	cables	meters	219.456
	cables	yards	240
	carat	milligrams	200
	centimeters	feet	0.032 808 40
	centimeters	inches	0.393 700 8
	centimeters	meters	0.01
	centimeters	yards	0.010 936 13
	centimeters, cubic	cubic inches	0.061 023 744
	centimeters, square	square feet	0.001 076 39
	centimeters, square	square inches	0.155 000 31
	centimeters, square	square meters	0.000 1
	centimeters, square	square yards	0.000 119 599

## Appendix E: Weights and Measures *(continued)*

Conversion Factors	To Convert From	To	Multiply By
	chains, square surveyor's	ares	4.046 86
	chains, square surveyor's	square feet	4,356
	chains, surveyor's	feet	66
	chains, surveyor's	meters	20.116 8
	chains, surveyor's	rods	4
	cords of wood	cubic feet	128
	cords of wood	cubic meters	3.624 556
	cords of wood	cubic yards	4.740 7
	cups	liquid ounces (US)	8
	cups	liters	0.236 588 2
	degrees Celsius	degrees Fahrenheit	multiply by 1.8 and add 32
	degrees Fahrenheit	degrees Celsius	subtract 32 and divide by 1.8
	dekaliters	bushels	0.283 775 9
	dekaliters	cubic feet	0.353 146 7
	dekaliters	cubic inches	610.237 4
	dekaliters	dry pints	18.161 66
	dekaliters	dry quarts	9.080 829 8
	dekaliters	liters	10
	dekaliters	pecks	1.135 104
	drams, avoirdupois	avoirdupois ounces	0.062 55
	drams, avoirdupois	grains	27.344
	drams, avoirdupois	grams	1.771 845 2
	drams, troy	grains	60
	drams, troy	grams	3.887 934 6
	drams, troy	scruples	3
	drams, troy	troy ounces	0.125
	drams, liquid (US)	cubic inches	0.226
	drams, liquid (US)	liquid drams (British)	1.041
	drams, liquid (US)	liquid ounces	0.125
	drams, liquid (US)	milliliters	3.696 69
	drams, liquid (US)	minims	60
	fathoms	feet	6
	fathoms	meters	1.828 8
	feet	centimeters	30.48
	feet	inches	12
	feet	kilometers	0.000 304 8
	feet	meters	0.304 8
	feet	statute miles	0.000 189 39
	feet	yards	0.333 333 3

## Appendix E: Weights and Measures *(continued)*

Conversion Factors	To Convert From	To	Multiply By
	feet, cubic	bushels	0.803 563 95
	feet, cubic	cubic decimeters	28.316 847
	feet, cubic	cubic inches	1,728
	feet, cubic	cubic meters	0.028 316 846 592
	feet, cubic	cubic yards	0.037 037 04
	feet, cubic	dry pints	51.428 09
	feet, cubic	dry quarts	25.714 05
	feet, cubic	gallons	7.480 519
	feet, cubic	gills	239.376 6
	feet, cubic	liquid ounces	957.506 5
	feet, cubic	liquid pints	59.844 16
	feet, cubic	liquid quarts	29.922 08
	feet, cubic	liters	28.316 846 592
	feet, cubic	pecks	3.214 256
	feet, square	acres	0.000 022 956 8
	feet, square	square centimeters	929.030 4
	feet, square	square decimeters	9.290 304
	feet, square	square inches	144
	feet, square	square meters	0.092 903 04
	feet, square	square yards	0.111 111 1
	furlongs	feet	660
	furlongs	inches	7,920
	furlongs	meters	201.168
	furlongs	statute miles	0.125
	furlongs	yards	220
	gallons, liquid (US)	cubic feet	0.133 680 6
	gallons, liquid (US)	cubic inches	231
	gallons, liquid (US)	cubic meters	0.003 785 411 784
	gallons, liquid (US)	cubic yards	0.004 951 13
	gallons, liquid (US)	gills (US)	32
	gallons, liquid (US)	liquid gallons (British)	0.832 67
	gallons, liquid (US)	liquid ounces	128
	gallons, liquid (US)	liquid pints	8
	gallons, liquid (US)	liquid quarts	4
	gallons, liquid (US)	liters	3.785 411 784
	gallons, liquid (US)	milliliters	3,785.411 784
	gallons, liquid (US)	minims	61,440
	gills (US)	centiliters	11.829 4
	gills (US)	cubic feet	0.004 177 517
	gills (US)	cubic inches	7.218 75

## Appendix E: Weights and Measures *(continued)*

Conversion Factors	To Convert From	To	Multiply By
	gills (US)	gallons	0.031 25
	gills (US)	gills (British)	0.832 67
	gills (US)	liquid ounces	4
	gills (US)	liquid pints	0.25
	gills (US)	liquid quarts	0.125
	gills (US)	liters	0.118 294 118 25
	gills (US)	milliliters	118.294 118 25
	gills (US)	minims	1,920
	grains	avoirdupois drams	0.036 571 43
	grains	avoirdupois ounces	0.002 285 71
	grains	avoirdupois pounds	0.000 142 86
	grains	grams	0.064 798 91
	grains	kilograms	0.000 064 798 91
	grains	milligrams	64.798 910
	grains	pennyweights	0.042
	grains	scruples	0.05
	grains	troy drams	0.016 6
	grains	troy ounces	0.002 083 33
	grains	troy pounds	0.000 173 61
	grams	avoirdupois drams	0.564 383 39
	grams	avoirdupois ounces	0.035 273 961
	grams	avoirdupois pounds	0.002 204 622 6
	grams	grains	15.432 361
	grams	kilograms	0.001
	grams	milligrams	1,000
	grams	troy ounces	0.032 150 746 6
	grams	troy pounds	0.002 679 23
	hands (height of horse)	centimeters	10.16
	hands (height of horse)	inches	4
	hectares	acres	2.471 053 8
	hectares	square feet	107,639.1
	hectares	square kilometers	0.01
	hectares	square meters	10,000
	hectares	square miles	0.003 861 02
	hectares	square yards	11,959.90
	hundredweights, long	avoirdupois pounds	112
	hundredweights, long	kilograms	50.802 345
	hundredweights, long	long tons	0.05
	hundredweights, long	metric tons	0.050 802 345
	hundredweights, long	short tons	0.056



## Appendix E: Weights and Measures *(continued)*

Conversion Factors	To Convert From	To	Multiply By
	hundredweights, short	avoirdupois pounds	100
	hundredweights, short	kilograms	45.359 237
	hundredweights, short	long tons	0.044 642 86
	hundredweights, short	metric tons	0.045 359 237
	hundredweights, short	short tons	0.05
	inches	centimeters	2.54
	inches	feet	0.083 333 33
	inches	meters	0.025 4
	inches	millimeters	25.4
	inches	yards	0.027 777 78
	inches, cubic	bushels	0.000 465 025
	inches, cubic	cubic centimeters	16.387 064
	inches, cubic	cubic feet	0.000 578 703 7
	inches, cubic	cubic meters	0.000 016 387 064
	inches, cubic	cubic yards	0.000 021 433 47
	inches, cubic	dry pints	0.029 761 6
	inches, cubic	dry quarts	0.014 880 8
	inches, cubic	gallons	0.004 329 0
	inches, cubic	gills	0.138 528 1
	inches, cubic	liquid ounces	0.554 112 6
	inches, cubic	liquid pints	0.034 632 03
	inches, cubic	liquid quarts	0.017 316 02
	inches, cubic	liters	0.016 387 064
	inches, cubic	milliliters	16.387 064
	inches, cubic	minims (US)	265.974 0
	inches, cubic	pecks	0.001 860 10
	inches, square	square centimeters	6.451 600
	inches, square	square feet	0.006 944 44
	inches, square	square meters	0.000 645 16
	inches, square	square yards	0.000 771 605
	kilograms	avoirdupois drams	564.383 4
	kilograms	avoirdupois ounces	35.273 962
	kilograms	avoirdupois pounds	2.204 622 622
	kilograms	grains	15,432.36
	kilograms	grams	1,000
	kilograms	long tons	0.000 984 2
	kilograms	metric tons	0.001
	kilograms	short hundredweights	0.022 046 23
	kilograms	short tons	0.001 102 31
	kilograms	troy ounces	32.150 75

## Appendix E: Weights and Measures *(continued)*

Conversion Factors	To Convert From	To	Multiply By
	kilograms	troy pounds	2.679 229
	kilometers	meters	1,000
	kilometers	statute miles	0.621 371 192
	kilometers, square	acres	247.105 38
	kilometers, square	hectares	100
	kilometers, square	square meters	1,000,000
	kilometers, square	statute miles	0.386 102 16
	knots (nautical mi/hr)	kilometers/hour	1.852
	knots (nautical mi/hr)	statute miles/hour	1.151
	leagues, nautical	kilometers	5.556
	leagues, nautical	nautical miles	3
	leagues, statute	kilometers	4.828 032
	leagues, statute	statute miles	3
	links, square surveyor's	square centimeters	404.686
	links, square surveyor's	square inches	62.726 4
	links, surveyor's	centimeters	20.116 8
	links, surveyor's	chains	0.01
	links, surveyor's	inches	7.92
	liters	bushels	0.028 377 59
	liters	cubic feet	0.035 314 67
	liters	cubic inches	61.023 74
	liters	cubic meters	0.001
	liters	cubic yards	0.001 307 95
	liters	dekaliters	0.1
	liters	dry pints	1.816 166
	liters	dry quarts	0.908 082 98
	liters	gallons	0.264 172 052
	liters	gills (US)	8.453 506
	liters	liquid ounces	33.814 02
	liters	liquid pints	2.113 376
	liters	liquid quarts	1.056 688 2
	liters	milliliters	1,000
	liters	pecks	0.113 510 4
	meters	centimeters	100
	meters	feet	3.280 839 895
	meters	inches	39.370 079
	meters	kilometers	0.001
	meters	millimeters	1,000
	meters	statute miles	0.000 621 371
	meters	yards	1.093 613 298

## Appendix E: Weights and Measures *(continued)*

Conversion Factors	To Convert From	To	Multiply By
	meters, cubic	bushels	28.377 59
	meters, cubic	cubic feet	35.314 666 7
	meters, cubic	cubic inches	61,023.744
	meters, cubic	cubic yards	1.307 950 619
	meters, cubic	gallons	264.172 05
	meters, cubic	liters	1,000
	meters, cubic	pecks	113.510 4
	meters, square	acres	0.000 247 105 38
	meters, square	hectares	0.000 1
	meters, square	square centimeters	10,000
	meters, square	square feet	10.763 910 4
	meters, square	square inches	1,550.003 1
	meters, square	square yards	1.195 990 046
	microns	meters	0.000 001
	microns	inches	0.000 039 4
	mils	inches	0.001
	mils	millimeters	0.025 4
	miles, nautical	kilometers	1.852 0
	miles, nautical	statute miles	1.150 779 4
	miles, statute	centimeters	160,934.4
	miles, statute	feet	5,280
	miles, statute	furlongs	8
	miles, statute	inches	63,360
	miles, statute	kilometers	1.609 344
	miles, statute	meters	1,609.344
	miles, statute	rods	320
	miles, statute	yards	1,760
	miles, square nautical	square kilometers	3.429 904
	miles, square nautical	square statute miles	1.325
	miles, square statute	acres	640
	miles, square statute	hectares	258.998 811 033 6
	miles, square statute	sections	1
	miles, square statute	square kilometers	2.589 988 110 336
	miles, square statute	square nautical miles	0.755 miles
	miles, square statute	square rods	102,400
	milligrams	grains	0.015 432 358 35
	milliliters	cubic inches	0.061 023 744
	milliliters	gallons	0.000 264 17
	milliliters	gills (US)	0.008 453 5
	milliliters	liquid ounces	0.033 814 02

## Appendix E: Weights and Measures *(continued)*

Conversion Factors	To Convert From	To	Multiply By
	milliliters	liquid pints	0.002 113 4
	milliliters	liquid quarts	0.001 056 7
	milliliters	liters	0.001
	milliliters	minims	16.230 73
	millimeters	inches	0.039 370 078 7
	minims (US)	cubic inches	0.003 759 77
	minims (US)	gills (US)	0.000 520 83
	minims (US)	liquid ounces	0.002 083 33
	minims (US)	milliliters	0.061 611 52
	minims (US)	minims (British)	1.041
	ounces, avoirdupois	avoirdupois drams	16
	ounces, avoirdupois	avoirdupois pounds	0.062 5
	ounces, avoirdupois	grains	437.5
	ounces, avoirdupois	grams	28.349 523 125
	ounces, avoirdupois	kilograms	0.028 349 523 125
	ounces, avoirdupois	troy ounces	0.911 458 3
	ounces, avoirdupois	troy pounds	0.075 954 86
	ounces, liquid (US)	cubic feet	0.001 044 38
	ounces, liquid (US)	centiliters	2.957 35
	ounces, liquid (US)	cubic inches	1.804 687 5
	ounces, liquid (US)	gallons	0.007 812 5
	ounces, liquid (US)	gills (US)	0.25
	ounces, liquid (US)	liquid drams	8
	ounces, liquid (US)	liquid ounces (British)	1.041
	ounces, liquid (US)	liquid pints	0.062 5
	ounces, liquid (US)	liquid quarts	0.031 25
	ounces, liquid (US)	liters	0.029 573 53
	ounces, liquid (US)	milliliters	29.573 529 6
	ounces, liquid (US)	minims	480
	ounces, troy	avoirdupois drams	17.554 29
	ounces, troy	avoirdupois ounces	1.097 143
	ounces, troy	avoirdupois pounds	0.068 571 43
	ounces, troy	grains	480
	ounces, troy	grams	31.103 476 8
	ounces, troy	pennyweights	20
	ounces, troy	troy drams	8
	ounces, troy	troy pounds	0.083 333 3
	paces (US)	centimeters	76.2
	paces (US)	inches	30
	pecks (US)	bushels	0.25

## Appendix E: Weights and Measures *(continued)*

Conversion Factors	To Convert From	To	Multiply By
	pecks (US)	cubic feet	0.311 114
	pecks (US)	cubic inches	537.605
	pecks (US)	cubic meters	0.008 809 77
	pecks (US)	cubic yards	0.011 522 74
	pecks (US)	dekaliters	0.880 976 75
	pecks (US)	dry pints	16
	pecks (US)	dry quarts	8
	pecks (US)	liters	8.809 767 5
	pecks (US)	pecks (British)	0.968 9
	pennyweights	grains	24
	pennyweights	grams	1.555 173 84
	pennyweights	troy ounces	0.05
	pints, dry (US)	bushels	0.015 625
	pints, dry (US)	cubic feet	0.019 444 63
	pints, dry (US)	cubic inches	33.600 312 5
	pints, dry (US)	dekaliters	0.055 061 05
	pints, dry (US)	dry pints (British)	0.968 9
	pints, dry (US)	dry quarts	0.5
	pints, dry (US)	liters	0.550 610 47
	pints, liquid (US)	cubic feet	0.016 710 07
	pints, liquid (US)	cubic inches	28.875
	pints, liquid (US)	deciliters	4.731 76
	pints, liquid (US)	gallons	0.125
	pints, liquid (US)	gills (US)	4
	pints, liquid (US)	liquid ounces	16
	pints, liquid (US)	liquid pints (British)	0.832 67
	pints, liquid (US)	liquid quarts	0.5
	pints, liquid (US)	liters	0.473 176 473
	pints, liquid (US)	milliliters	473.176 473
	pints, liquid (US)	minims	7,680
	points (typographical)	inches	0.013 837
	points (typographical)	millimeters	0.351 459 8
	pounds, avoirdupois	avoirdupois drams	256
	pounds, avoirdupois	avoirdupois ounces	16
	pounds, avoirdupois	grains	7,000
	pounds, avoirdupois	grams	453.592 37
	pounds, avoirdupois	kilograms	0.453 592 37
	pounds, avoirdupois	long tons	0.000 446 428 6
	pounds, avoirdupois	metric tons	0.000 453 592 37

## Appendix E: Weights and Measures *(continued)*

Conversion Factors	To Convert From	To	Multiply By
	pounds, avoirdupois	quintals	0.004 535 92
	pounds, avoirdupois	short tons	0.000 5
	pounds, avoirdupois	troy ounces	14.583 33
	pounds, avoirdupois	troy pounds	1.215 278
	pounds, troy	avoirdupois drams	210.651 4
	pounds, troy	avoirdupois ounces	13.165 71
	pounds, troy	avoirdupois pounds	0.822 857 1
	pounds, troy	grains	5,760
	pounds, troy	grams	373.241 721 6
	pounds, troy	kilograms	0.373 241 721 6
	pounds, troy	pennyweights	240
	pounds, troy	troy ounces	12
	quarts, dry (US)	bushels	0.031 25
	quarts, dry (US)	cubic feet	0.038 889 25
	quarts, dry (US)	cubic inches	67.200 625
	quarts, dry (US)	dekaliters	0.110 122 1
	quarts, dry (US)	dry pints	2
	quarts, dry (US)	dry quarts (British)	0.968 9
	quarts, dry (US)	liters	1.101 221
	quarts, dry (US)	pecks	0.125
	quarts, dry (US)	pints, dry (US)	2
	quarts, liquid (US)	cubic feet	0.033 420 14
	quarts, liquid (US)	cubic inches	57.75
	quarts, liquid (US)	deciliters	9.463 53
	quarts, liquid (US)	gallons	0.25
	quarts, liquid (US)	gills (US)	8
	quarts, liquid (US)	liquid ounces	32
	quarts, liquid (US)	liquid pints (US)	2
	quarts, liquid (US)	liquid quarts (British)	0.832 67
	quarts, liquid (US)	liters	0.946 352 946
	quarts, liquid (US)	milliliters	946.352 946
	quarts, liquid (US)	minims	15,360
	quintals	avoirdupois pounds	220.462 26
	quintals	kilograms	100
	quintals	metric tons	0.1
	rods	feet	16.5
	rods	meters	5.029 2
	rods	yards	5.5
	rods, square	acres	0.006 25

## Appendix E: Weights and Measures *(continued)*

Conversion Factors	To Convert From	To	Multiply By
	rods, square	square meters	25.292 85
	rods, square	square yards	30.25
	scruples	grains	20
	scruples	grams	1.295 978 2
	scruples	troy drams	0.333
	sections (US)	square kilometers	2.589 988 1
	sections (US)	square statute miles	1
	spans	centimeters	22.86
	spans	inches	9
	steres	cubic meters	1
	steres	cubic yards	1.307 95
	tablespoons	milliliters	14.786 76
	tablespoons	teaspoons	3
	teaspoons	milliliters	4.928 922
	teaspoons	tablespoons	0.333 333
	ton-miles, long	metric ton-kilometers	1.635 169
	ton-miles, short	metric ton-kilometers	1.459 972
	tons, gross register	cubic feet of permanently enclosed space	100
	tons, gross register	cubic meters of permanently enclosed space	2.831 684 7
	tons, long (deadweight)	avoirdupois ounces	35,840
	tons, long (deadweight)	avoirdupois pounds	2,240
	tons, long (deadweight)	kilograms	1,016.046 909 8
	tons, long (deadweight)	long hundredweights	20
	tons, long (deadweight)	metric tons	1.016 046 908 8
	tons, long (deadweight)	short hundredweights	22.4
	tons, long (deadweight)	short tons	1.12
	tons, metric	avoirdupois pounds	2,204.623
	tons, metric	kilograms	1,000
	tons, metric	long hundredweights	19.684 130 3
	tons, metric	long tons	0.984 206 5
	tons, metric	quintals	10
	tons, metric	short hundredweights	22.046 23
	tons, metric	short tons	1.102 311 3
	tons, metric	troy ounces	32,150.75
	tons, net register	cubic feet of permanently enclosed space for cargo and passengers	100
	tons, net register	cubic meters of permanently enclosed space for cargo and passengers	2.831 684 7
	tons, shipping	cubic feet of permanently enclosed cargo space	42

## Appendix E: Weights and Measures *(continued)*

Conversion Factors	To Convert From	To	Multiply By
	tons, shipping	cubic meters of permanently enclosed cargo space	1.189 307 574
	tons, short	avoirdupois pounds	2,000
	tons, short	kilograms	907.184 74
	tons, short	long hundredweights	17.857 14
	tons, short	long tons	0.892 857 1
	tons, short	metric tons	0.907 184 74
	tons, short	short hundredweights	20
	townships (US)	sections	36
	townships (US)	square kilometers	93.239 572
	townships (US)	square statute miles	36
	miles, square statute	acres	640
	miles, square statute	hectares	258.998 811 033 6
	miles, square statute	square feet	27,878,400
	miles, square statute	square meters	2,589,988.110 336
	miles, square statute	square yards	3,097,600
	yards	centimeters	91.44
	yards	feet	3
	yards	inches	36
	yards	meters	0.914 4
	yards	miles	0.000 568 18
	yards, cubic	bushels	21.696 227
	yards, cubic	cubic feet	27
	yards, cubic	cubic inches	46,656
	yards, cubic	cubic meters	0.764 554 857 984
	yards, cubic	gallons	201.974 0
	yards, cubic	liters	764.554 857 984
	yards, cubic	pecks	86.784 91
	yards, square	acres	0.000 206 611 6
	yards, square	hectares	0.000 083 612 736
	yards, square	square centimeters	8,361.273 6
	yards, square	square feet	9
	yards, square	square inches	1,296
	yards, square	square meters	0.836 127 36
	yards, square	square miles	0.000 000 322 830 6

Note: At this time, only three countries - Burma, Liberia, and the US - have not adopted the International System of Units (SI, or metric system) as their official system of weights and measures. Although use of the metric system has been sanctioned by law in the US since 1866, it has been slow in displacing the American adaptation of the British Imperial System known as the US Customary System. The US is the only industrialized nation that does not mainly use the metric system in its commercial and standards activities, but there is increasing acceptance in science, medicine, government, and many sectors of industry.



## Appendix F:

### Cross-Reference List of Country Data Codes

<b>FIPS 10-4:</b>	<i>Countries, Dependencies, Areas of Special Sovereignty, and Their Principal Administrative Divisions (FIPS PUB 10-4)</i> is maintained by the Office of the Geographer and Global Issues (Department of State) and published by the National Institute of Standards and Technology (Department of Commerce). These two-character alphabetic codes are included in the text of the <i>Factbook</i> in the <b>Data code</b> entry under the Government category. FIPS 10-4 codes are intended for general use throughout the US Government, especially in activities associated with the mission of the Department of State and national defense programs.
<b>ISO 3166:</b>	<i>Codes for the Representation of Names of Countries (ISO 3166)</i> is prepared by the International Organization for Standardization. ISO 3166 includes two- and three-character alphabetic codes and three-digit numeric codes that may be needed for activities involving exchange of data with international organizations that have adopted that standard. Except for the numeric codes, ISO 3166 codes have been adopted in the US as FIPS 104-1: <i>American National Standard Codes for the Representation of Names of Countries, Dependencies, and Areas of Special Sovereignty for Information Interchange</i> .
<b>Internet:</b>	This is a provisional compilation that generally agrees with the ISO 3166 two-character alphabetic codes.

Entity	FIPS 10-4	ISO 3166			Internet	Comment
Afghanistan	AF	AF	AFG	004	AF	
Albania	AL	AL	ALB	008	AL	
Algeria	AG	DZ	DZA	012	DZ	
American Samoa	AQ	AS	ASM	016	AS	
Andorra	AN	AD	AND	020	AD	
Angola	AO	AO	AGO	024	AO	
Anguilla	AV	AI	AIA	660	AI	
Antarctica	AY	AQ	ATA	010	AQ	ISO defines as the territory south of 60 degrees south latitude
Antigua and Barbuda	AC	AG	ATG	028	AG	
Argentina	AR	AR	ARG	032	AR	
Armenia	AM	AM	ARM	051	AM	
Aruba	AA	AW	ABW	533	AW	
Ashmore and Cartier Islands	AT	—	—	—	—	ISO includes with Australia
Australia	AS	AU	AUS	036	AU	ISO includes Ashmore and Cartier Islands, Coral Sea Islands
Austria	AU	AT	AUT	040	AT	
Azerbaijan	AJ	AZ	AZE	031	AZ	
The Bahamas	BF	BS	BHS	044	BS	
Bahrain	BA	BH	BHR	048	BH	
Baker Island	FQ	—	—	—	—	ISO includes with the US Minor Outlying Islands
Bangladesh	BG	BD	BGD	050	BD	
Barbados	BB	BB	BRB	052	BB	
Bassas da India	BS	—	—	—	—	ISO includes with the Miscellaneous (French) Indian Ocean Islands
Belarus	BO	BY	BLR	112	BY	
Belgium	BE	BE	BEL	056	BE	

## Appendix F: Cross-Reference List of Country Data Codes *(continued)*

Entity	FIPS 10-4	ISO 3166			Internet	Comment
Belize	BH	BZ	BLZ	084	BZ	
Benin	BN	BJ	BEN	204	BJ	
Bermuda	BD	BM	BMU	060	BM	
Bhutan	BT	BT	BTN	064	BT	
Bolivia	BL	BO	BOL	068	BO	
Bosnia and Herzegovina	BK	BA	BIH	070	BA	
Botswana	BC	BW	BWA	072	BW	
Bouvet Island	BV	BV	BVT	074	BV	
Brazil	BR	BR	BRA	076	BR	
British Indian Ocean Territory	IO	IO	IOT	086	IO	
British Virgin Islands	VI	VG	VGB	092	VG	
Brunei	BX	BN	BRN	096	BN	
Bulgaria	BU	BG	BGR	100	BG	
Burkina Faso	UV	BF	BFA	854	BF	
Burma	BM	MM	MMR	104	MM	ISO uses the name Myanmar
Burundi	BY	BI	BDI	108	BI	
Cambodia	CB	KH	KHM	116	KH	
Cameroon	CM	CM	CMR	120	CM	
Canada	CA	CA	CAN	124	CA	
Cape Verde	CV	CV	CPV	132	CV	
Cayman Islands	CJ	KY	CYM	136	KY	
Central African Republic	CT	CF	CAF	140	CF	
Chad	CD	TD	TCO	148	TD	
Chile	CI	CL	CHL	152	CL	
China	CH	CN	CHN	156	CN	see also Taiwan
Christmas Island	KT	CX	CXR	162	CX	
Clipperton Island	IP	—	—	—	—	ISO includes with French Polynesia
Cocos (Keeling) Islands	CK	CC	CCK	166	CC	
Colombia	CO	CO	COL	170	CO	
Comoros	CN	KM	COM	174	KM	
Congo, Democratic Republic of the	CG	ZR	ZAR	180	ZR	formerly Zaire
Congo, Republic of the	CF	CG	COG	178	CG	
Cook Islands	CW	CK	COK	184	CK	
Coral Sea Islands	CR	—	—	—	—	ISO includes with Australia
Costa Rica	CS	CR	CRI	188	CR	
Cote d'Ivoire	IV	CI	CIV	384	CI	
Croatia	HR	HR	HRV	191	HR	
Cuba	CU	CU	CUB	192	CU	
Cyprus	CY	CY	CYP	196	CY	
Czech Republic	EZ	CZ	CZE	203	CZ	
Denmark	DA	DK	DNK	208	DK	

## Appendix F: Cross-Reference List of Country Data Codes *(continued)*

Entity	FIPS 10-4	ISO 3166			Internet	Comment
Djibouti	DJ	DJ	DJI	262	DJ	
Dominica	DO	DM	DMA	212	DM	
Dominican Republic	DR	DO	DOM	214	DO	
East Timor	—	TP	TMP	626	TP	FIPS includes with Indonesia
Ecuador	EC	EC	ECU	218	EC	
Egypt	EG	EG	EGY	818	EG	
El Salvador	ES	SV	SLV	222	SV	
Equatorial Guinea	EK	GQ	GNQ	226	GQ	
Eritrea	ER	ER	ERI	232	ER	
Estonia	EN	EE	EST	233	EE	
Ethiopia	ET	ET	ETH	231	ET	
Europa Island	EU	—	—	—	—	ISO includes with the Miscellaneous (French) Indian Ocean Islands
Falkland Islands (Islas Malvinas)	FA	FK	FLK	238	FK	
Faroe Islands	FO	FO	FRO	234	FO	
Fiji	FJ	FJ	FJI	242	FJ	
Finland	FI	FI	FIN	246	FI	
France	FR	FR	FRA	250	FR	
France, Metropolitan	—	FX	FXX	249	FX	ISO limits to the European part of France, excluding French Guiana, French Polynesia, French Southern and Antarctic Lands, Guadeloupe, Martinique, Mayotte, New Caledonia, Reunion, Saint Pierre and Miquelon, Wallis and Futuna
French Guiana	FG	GF	GUF	254	GF	
French Polynesia	FP	PF	PYF	258	PF	ISO includes Clipperton Island
French Southern and Antarctic Lands	FS	TF	ATF	260	—	FIPS 10-4 does not include the French-claimed portion of Antarctica (Terre Adelie)
Gabon	GB	GA	GAB	266	GA	
The Gambia	GA	GM	GMB	270	GM	
Gaza Strip	GZ	—	—	—	—	
Georgia	GG	GE	GEO	268	GE	
Germany	GM	DE	DEU	276	DE	
Ghana	GH	GH	GHA	288	GH	
Gibraltar	GI	GI	GIB	292	GI	
Glorioso Islands	GO	—	—	—	—	ISO includes with the Miscellaneous (French) Indian Ocean Islands
Greece	GR	GR	GRC	300	GR	
Greenland	GL	GL	GRL	304	GL	
Grenada	GJ	GD	GRD	308	GD	
Guadeloupe	GP	GP	GLP	312	GP	
Guam	GQ	GU	GUM	316	GU	
Guatemala	GT	GT	GTM	320	GT	
Guernsey	GK	—	—	—	—	ISO includes with the United Kingdom

## Appendix F: Cross-Reference List of Country Data Codes *(continued)*

Entity	FIPS 10-4	ISO 3166			Internet	Comment
Guinea	GV	GN	GIN	324	GN	
Guinea-Bissau	PU	GW	GNB	624	GW	
Guyana	GY	GY	GUY	328	GY	
Haiti	HA	HT	HTI	332	HT	
Heard Island and McDonald Islands	HM	HM	HMD	334	HM	
Holy See (Vatican City)	VT	VA	VAT	336	VA	
Honduras	HO	HN	HND	340	HN	
Hong Kong	HK	HK	HKG	344	HK	
Howland Island	HQ	—	—	—	—	ISO includes with the US Minor Outlying Islands
Hungary	HU	HU	HUN	348	HU	
Iceland	IC	IS	ISL	352	IS	
India	IN	IN	IND	356	IN	
Indonesia	ID	ID	IDN	360	ID	
Iran	IR	IR	IRN	364	IR	
Iraq	IZ	IQ	IRQ	368	IQ	
Ireland	EI	IE	IRL	372	IE	
Israel	IS	IL	ISR	376	IL	
Italy	IT	IT	ITA	380	IT	
Jamaica	JM	JM	JAM	388	JM	
Jan Mayen	JN	—	—	—	—	ISO includes with Svalbard
Japan	JA	JP	JPN	392	JP	
Jarvis Island	DQ	—	—	—	—	ISO includes with the US Minor Outlying Islands
Jersey	JE	—	—	—	—	ISO includes with the United Kingdom
Johnston Atoll	JQ	—	—	—	—	ISO includes with the US Minor Outlying Islands
Jordan	JO	JO	JOR	400	JO	
Juan de Nova Island	JU	—	—	—	—	ISO includes with the Miscellaneous (French) Indian Ocean Islands
Kazakhstan	KZ	KZ	KAZ	398	KZ	
Kenya	KE	KE	KEN	404	KE	
Kingman Reef	KQ	—	—	—	—	ISO includes with the US Minor Outlying Islands
Kiribati	KR	KI	KIR	296	KI	
Korea, North	KN	KP	PRK	408	KP	
Korea, South	KS	KR	KOR	410	KR	
Kuwait	KU	KW	KWT	414	KW	
Kyrgyzstan	KG	KG	KGZ	417	KG	
Laos	LA	LA	LAO	418	LA	
Latvia	LG	LV	LVA	428	LV	
Lebanon	LE	LB	LBN	422	LB	
Lesotho	LT	LS	LSO	426	LS	
Liberia	LI	LR	LBR	430	LR	

## Appendix F: Cross-Reference List of Country Data Codes *(continued)*

Entity	FIPS 10-4	ISO 3166			Internet	Comment
Libya	LY	LY	LBY	434	LY	
Liechtenstein	LS	LI	LIE	438	LI	
Lithuania	LH	LT	LTU	440	LT	
Luxembourg	LU	LU	LUX	442	LU	
Macau	MC	MO	MAC	446	MO	
Macedonia, The Former Yugoslav Republic of	MK	MK	MKD	807	MK	
Madagascar	MA	MG	MDG	450	MG	
Malawi	MI	MW	MWI	454	MW	
Malaysia	MY	MY	MYS	458	MY	
Maldives	MV	MV	MDV	462	MV	
Mali	ML	ML	MLI	466	ML	
Malta	MT	MT	MLT	470	MT	
Man, Isle of	IM	—	—	—	—	ISO includes with the United Kingdom
Marshall Islands	RM	MH	MHL	584	MH	
Martinique	MB	MQ	MTQ	474	MQ	
Mauritania	MR	MR	MRT	478	MR	
Mauritius	MP	MU	MUS	480	MU	
Mayotte	MF	YT	MYT	175	YT	
Mexico	MX	MX	MEX	484	MX	
Micronesia, Federated States of	FM	FM	FSM	583	FM	
Midway Islands	MQ	—	—	—	—	ISO includes with the US Minor Outlying Islands
Miscellaneous (French)	—	—	—	—	—	ISO includes Bassas Indian Ocean da India, Europa Islands Island, Glorioso Islands, Juan de Nova Island, Tromelin Island
Moldova	MD	MD	MDA	498	MD	
Monaco	MN	MC	MCO	492	MC	
Mongolia	MG	MN	MNG	496	MN	
Montenegro*	MW	—	—	—	—	see footnote at end of table
Montserrat	MH	MS	MSR	500	MS	
Morocco	MO	MA	MAR	504	MA	
Mozambique	MZ	MZ	MOZ	508	MZ	
Myanmar	—	—	—	—	—	see Burma
Namibia	WA	NA	NAM	516	NA	
Nauru	NR	NR	NRU	520	NR	
Navassa Island	BQ	—	—	—	—	
Nepal	NP	NP	NPL	524	NP	
Netherlands	NL	NL	NLD	528	NL	
Netherlands Antilles	NT	AN	ANT	530	AN	
New Caledonia	NC	NC	NCL	540	NC	
New Zealand	NZ	NZ	NZL	554	NZ	

## Appendix F: Cross-Reference List of Country Data Codes *(continued)*

Entity	FIPS 10-4	ISO 3166			Internet	Comment
Nicaragua	NU	NI	NIC	558	NI	
Niger	NG	NE	NER	562	NE	
Nigeria	NI	NG	NGA	566	NG	
Niue	NE	NU	NIU	570	NU	
Norfolk Island	NF	NF	NFK	574	NF	
Northern Mariana Islands	CQ	MP	MNP	580	MP	
Norway	NO	NO	NOR	578	NO	
Oman	MU	OM	OMN	512	OM	
Pakistan	PK	PK	PAK	586	PK	
Palau	PS	PW	PLW	585	PW	
Palmyra Atoll	LQ	—	—	—	—	ISO includes with the US Minor Outlying Islands
Panama	PM	PA	PAN	591	PA	
Papua New Guinea	PP	PG	PNG	598	PG	
Paracel Islands	PF	—	—	—	—	
Paraguay	PA	PY	PRY	600	PY	
Peru	PE	PE	PER	604	PE	
Philippines	RP	PH	PHL	608	PH	
Pitcairn Islands	PC	PN	PCN	612	PN	
Poland	PL	PL	POL	616	PL	
Portugal	PO	PT	PRT	620	PT	
Puerto Rico	RQ	PR	PRI	630	PR	
Qatar	QA	QA	QAT	634	QA	
Reunion	RE	RE	REU	638	RE	
Romania	RO	RO	ROM	642	RO	
Russia	RS	RU	RUS	643	RU	
Rwanda	RW	RW	RWA	646	RW	
Saint Helena	SH	SH	SHN	654	SH	
Saint Kitts and Nevis	SC	KN	KNA	659	KN	
Saint Lucia	ST	LC	LCA	662	LC	
Saint Pierre and Miquelon	SB	PM	SPM	666	PM	
Saint Vincent and the Grenadines	VC	VC	VCT	670	VC	
Samoa	WS	WS	WSM	882	WS	
San Marino	SM	SM	SMR	674	SM	
Sao Tome and Principe	TP	ST	STP	678	ST	
Saudi Arabia	SA	SA	SAU	682	SA	
Senegal	SG	SN	SEN	686	SN	
Serbia*	SR	—	—	—	—	see footnote at end of table
Serbia and Montenegro*	—	—	—	—	—	see footnote at end of table
Seychelles	SE	SC	SYC	690	SC	
Sierra Leone	SL	SL	SLE	694	SL	
Singapore	SN	SG	SGP	702	SG	

## Appendix F: Cross-Reference List of Country Data Codes *(continued)*

Entity	FIPS 10-4	ISO 3166			Internet	Comment
Slovakia	LO	SK	SVK	703	SK	
Slovenia	SI	SI	SVN	705	SI	
Solomon Islands	BP	SB	SLB	090	SB	
Somalia	SO	SO	SOM	706	SO	
South Africa	SF	ZA	ZAF	710	ZA	
South Georgia and the South Sandwich Islands	SX	GS	SGS	239	GS	
Southern Ocean	—	—	—	—	—	
Spain	SP	ES	ESP	724	ES	
Spratly Islands	PG	—	—	—	—	
Sri Lanka	CE	LK	LKA	144	LK	
Sudan	SU	SD	SDN	736	SD	
Suriname	NS	SR	SUR	740	SR	
Svalbard	SV	SJ	SJM	744	SJ	ISO includes Jan Mayen
Swaziland	WZ	SZ	SWZ	748	SZ	
Sweden	SW	SE	SWE	752	SE	
Switzerland	SZ	CH	CHE	756	CH	
Syria	SY	SY	SYR	760	SY	
Taiwan	TW	TW	TWN	158	TW	
Tajikistan	TI	TJ	TJK	762	TJ	
Tanzania	TZ	TZ	TZA	834	TZ	
Thailand	TH	TH	THA	764	TH	
Togo	TO	TG	TGO	768	TG	
Tokelau	TL	TK	TKL	772	TK	
Tonga	TN	TO	TON	776	TO	
Trinidad and Tobago	TD	TT	TTO	780	TT	
Tromelin Island	TE	—	—	—	—	ISO includes with the Miscellaneous (French) Indian Ocean Islands
Tunisia	TS	TN	TUN	788	TN	
Turkey	TU	TR	TUR	792	TR	
Turkmenistan	TX	TM	TKM	795	TM	
Turks and Caicos Islands	TK	TC	TCA	796	TC	
Tuvalu	TV	TV	TUV	798	TV	
Uganda	UG	UG	UGA	800	UG	
Ukraine	UP	UA	UKR	804	UA	
United Arab Emirates	TC	AE	ARE	784	AE	
United Kingdom	UK	GB	GBR	826	UK/GB	ISO includes Guernsey, Isle of Man, Jersey
United States	US	US	USA	840	US	
United States Minor Outlying Islands	—	UM	UMI	581	UM	ISO includes Baker Island, Howland Island, Jarvis Island, Johnston Atoll, Kingman Reef, Midway Islands, Palmyra Atoll, Wake Island
Uruguay	UY	UY	URY	858	UY	

## Appendix F: Cross-Reference List of Country Data Codes *(continued)*

Entity	FIPS 10-4	ISO 3166			Internet	Comment
Uzbekistan	UZ	UZ	UZB	860	UZ	
Vanuatu	NH	VU	VUT	548	VU	
Venezuela	VE	VE	VEN	862	UE	
Vietnam	VM	VN	VNM	704	VN	
Virgin Islands	VQ	VI	VIR	850	VI	
Virgin Islands (UK)	—	—	—	—	—	see British Virgin Islands
Virgin Islands (US)	—	—	—	—	—	see Virgin Islands
Wake Island	WQ	—	—	—	—	ISO includes with the US Minor Outlying Islands
Wallis and Futuna	WF	WF	WLF	876	WF	
West Bank	WE	—	—	—	—	
Western Sahara	WI	EH	ESH	732	EH	
Western Samoa	—	—	—	—	—	see Samoa
World	—	—	—	—	—	the <i>Factbook</i> uses the W data code from DIAM 65-18 <i>Geopolitical Data Elements and Related Features</i> , Data Standard No. 3, December 1994, published by the Defense Intelligence Agency
Yemen	YM	YE	YEM	887	YE	
Yugoslavia*	—	YU	YUG	891	YU	see footnote at end of table
Zaire	—	—	—	—	—	see Democratic Republic of the Congo
Zambia	ZA	ZM	ZWB	894	ZM	
Zimbabwe	ZI	ZW	ZWE	716	ZW	

\*Serbia and Montenegro have asserted the formation of a joint independent state, but this entity has not been formally recognized as a state by the US; the US view is that the Socialist Federal Republic of Yugoslavia (SFRY) has dissolved and that none of the successor republics represents its continuation.



## Appendix G:

### Cross-Reference List of Hydrographic Data Codes

<b>IHO 23-4th:</b>	<i>Limits of Oceans and Seas</i> , Special Publication 23, Draft 4th Edition 1986, published by the International Hydrographic Bureau of the International Hydrographic Organization
<b>IHO 23-3rd:</b>	<i>Limits of Oceans and Seas</i> , Special Publication 23, 3rd Edition 1953, published by the International Hydrographic Organization
<b>ACIC M 49-1:</b>	<i>Chart of Limits of Seas and Oceans</i> , revised January 1958, published by the Aeronautical Chart and Information Center (ACIC), United States Air Force; note—ACIC is now part of the National Imagery and Mapping Agency (NIMA)
<b>DIAM 65-18:</b>	<i>Geopolitical Data Elements and Related Features</i> , Data Standard No. 4, Defense Intelligence Agency Manual 65-18, December 1994, published by the Defense Intelligence Agency

The US Government has not yet adopted a standard for hydrographic codes similar to the Federal Information Processing Standards (FIPS) 10-4 country codes. The names and limits of the following oceans and seas are not always directly comparable because of differences in the customers, needs, and requirements of the individual organizations. Even the number of principal water bodies varies from organization to organization. *Factbook* users, for example, find the Atlantic Ocean and Pacific Ocean entries useful, but none of the following standards include those oceans in their entirety. Nor is there any provision for combining codes or overcodes to aggregate water bodies. The recently delimited Southern Ocean is not included.

#### Principal Oceans and Seas of the World With Hydrographic Codes by Institution

	<b>IHO 23-4th</b>	<b>IHO 23-3rd*</b>	<b>ACIC M 49-1</b>	<b>DIAM 65-18</b>
Arctic Ocean	9	17	A	5A
Atlantic Ocean	—	—	—	—
North Atlantic Ocean	1	23	B	1A
South Atlantic Ocean	4	32	C	2A
Baltic Sea	2	1	B26	7B
Indian Ocean	5	45	F	6A
Mediterranean Sea	3.1	28	B11	—
Eastern Mediterranean	3.1.2	28 B	—	8E
Western Mediterranean	3.1.1	28 A	—	8W
Pacific Ocean	—	—	—	—
North Pacific Ocean	7	57	D	3A
South Pacific Ocean	8	61	E	4A
South China and Eastern Archipelagic Seas	6	49, 48	D18 plus others	3U plus others

#### Oceans and Seas of the World With Hydrographic Codes by Institution

	<b>IHO 23-4th</b>	<b>IHO 23-3rd*</b>	<b>ACIC M 49-1</b>	<b>DIAM 65-18</b>
<b>ARCTIC OCEAN</b>	9	17	A	5A
East Siberian Sea	9.1	11	A6	5S
Laptev Sea	9.2	10	A5	5P
Kara Sea	9.3	9	A4	5K
Barents Sea	9.4	7	A2	5B
White Sea	9.5	8	A3	5W
North Greenland Sea	9.6	—	—	—

# Appendix G: Cross-Reference List of Hydrographic Data Codes (continued)

	IHO 23-4th	IHO 23-23rd*	ACIC M 49-1	DIAM 65-18
Norwegian Sea	9.7	6	B30	5N
Iceland Sea	9.8	—	—	—
Davis Strait	9.9	15	B2	1V
Hudson Strait	9.10	16 A	A15	1U
Hudson Bay	9.11	16	A10	1H
Baffin Bay	9.12	14 A	A12	1P
Lincoln Sea	9.13	17 A	A13	5L
Northwest Passages (Northwest Passage, Northwestern Passages)	9.14	14	A9	5T
Beaufort Sea	9.15	13	A8	5U
Chukchi Sea	9.16	12	A7	5C
James Bay	—	—	A11	—
Kane Basin	—	—	A14	—
<b>ATLANTIC OCEAN (see North Atlantic Ocean and South Atlantic Ocean)</b>	—	—	—	—
BALTIC SEA	2	1	B26	7B
Gulf of Bothnia	2.1	1 (a)	B29	7T
Gulf of Finland	2.2	1 (b)	B28	7F
Gulf of Riga	2.3	1 (c)	B27	7H
The Sound	2.4	2	—	—
The Great Belt	2.5	2	—	—
The Little Belt	2.6	2	—	—
Kattegat	2.7	2	B25	7K
<b>INDIAN OCEAN</b>	5	45	F	6A
Mozambique Channel	5.1	45 A	F1	6Z
Gulf of Suez	5.2	35	F5	6W
Gulf of Aqaba	5.3	36	—	6Q
Red Sea	5.4	37	F4	6E
Gulf of Aden	5.5	38	F3	6D
Persian Gulf (Gulf of Iran)	5.6	41	F7	6P
Gulf of Oman	5.7	40	F6	6M
Arabian Sea	5.8	39	F2	6R
Laccadive Sea (Lakshadweep Sea)	5.9	42	F9	6L
Gulf of Mannar	5.10	—	F8	—
Palk Strait and Palk Bay	5.11	—	—	—
Bay of Bengal	5.12	43	F10	6B
Andaman Sea (Burma Sea)	5.13	44	F11	6N
Strait of Malacca (Malacca Strait)	5.14	46 (a)	F12	6C
Great Australian Bight	5.15	62	F21	6G
Suez Canal	—	—	—	6U
<b>MEDITERRANEAN REGION</b>	3	—	—	—
Mediterranean Sea	3.1	28	B11	—
Mediterranean Sea, Western Basin	3.1.1	28 A	—	8W
Strait of Gibraltar	3.1.1.1	28 (a)	B7	8S
Alboran Sea	3.1.1.2	28 (b)	—	8Y

# Appendix G: Cross-Reference List of Hydrographic Data Codes *(continued)*

	IHO 23-4th	IHO 23-23rd*	ACIC M 49-1	DIAM 65-18
Balearic Sea (Balear Sea, Iberian Sea)	3.1.1.3	28 (c)	B9	8J
Ligurian Sea (Ligure Sea)	3.1.1.4	28 (d)	B10	8L
Tyrrhenian Sea (Tirreno Sea)	3.1.1.5	28 (e)	B12	8T
Mediterranean Sea, Eastern Basin	3.1.2	28 B	—	8E
Adriatic Sea	3.1.2.1	28 (g)	B14	8D
Strait of Sicily (Strait of Sicilia)	3.1.2.2	—	—	—
Ionian Sea	3.1.2.3	28 (f)	B13	8N
Aegean Sea	3.1.2.4	28 (h)	B15	8G
Sea of Marmara	3.2	29	B16	8M
Black Sea	3.3	30	B17	8B
Sea of Azov	3.4	31	B18	8Z
Gulf of Lion (Gulf of Lions)	—	—	B8	8X
Aral Sea	—	—	—	8R
Bosporus	—	—	—	8P
Caspian Sea	—	—	—	8C
Dardanelles	—	—	—	8U
<b>NORTH ATLANTIC OCEAN</b>	<b>1</b>	<b>23</b>	<b>B</b>	<b>1A</b>
Skagerrak	1.1	3	B24	1S
North Sea	1.2	4	B23	1N
Inner Seas off the West Coast of Scotland	1.3	18	—	1K
Irish Sea and Saint Georges Channel	1.4	19	B22	1R, 1Q
Bristol Channel	1.5	20	B21	1C
Celtic Sea	1.6	21 A	—	—
English Channel	1.7	21	B20	1E
Bay of Biscay	1.8	22	B19	1B
Canarias Sea	1.9	—	—	—
Gulf of Guinea	1.10	34	C4	1G
Caribbean Sea	1.11	27	B6	1X
Gulf of Mexico	1.12	26	B5	1M
Bay of Fundy	1.13	25	B4	1F
Gulf of Saint Lawrence	1.14	24	B3	1T
Labrador Sea	1.15	15 A	—	1L
Greenland Sea	1.16	5	A1	5G
Denmark Strait	—	—	B1	1D
Lake Erie	—	—	—	9E
Lake Huron	—	—	—	9H
Lake Michigan	—	—	—	9M
Lake Ontario	—	—	—	9N
Lake Superior	—	—	—	9S
Panama Canal	—	—	—	1J
Saint Lawrence Seaway	—	—	—	9L
<b>NORTH PACIFIC OCEAN</b>	<b>7</b>	<b>57</b>	<b>D</b>	<b>3A</b>
Philippine Sea	7.1	56	D26	3P
Taiwan Strait (Formosa Strait)	7.2	—	D17	3F
East China Sea (Tung Hai)	7.3	50	D13	3E
Yellow Sea (Huang Hai, Hwang Hai)	7.4	51	D14	3Y

# Appendix G: Cross-Reference List of Hydrographic Data Codes (continued)

	IHO 23-4th	IHO 23-23rd*	ACIC M 49-1	DIAM 65-18
Bo Hai (Bo Sea, Gulf of Chihli)	7.5	—	D16	3X
Liaodong Wan (Liaodong Gulf)	7.6	—	—	—
Inland Sea of Japan (Seto Naikai)	7.7	53	—	3N
Sea of Japan (Japan Sea)	7.8	52	D11	3J
Gulf of Tartary	7.9	—	D10	—
Sea of Okhotsk	7.10	54	D8	3Q
Bering Sea	7.11	55	D6	5D
Anadyrskiy Zaliv (Anadyrskiy Gulf)	7.12	—	—	5Y
Gulf of Alaska	7.13	58	D4	5F
Coastal Waters of Southeast Alaska and British Columbia	7.14	59	D3	5E
Gulf of California	7.15	60	D2	3L
Gulf of Panama	7.16	—	D1	—
Amurskiy Liman	—	—	D27	—
Bering Strait	—	—	D7	5R
Bristol Bay	—	—	D5	—
Korea Bay	—	—	D15	3R
Korea Strait	—	—	D12	—
Sakhalinskiy Zaliv	—	—	D28	3B
Zaliv Shelikhova (Zaliv Shelekhova)	—	—	D9	3K
Luzon Strait	—	—	—	3I
Tatar Strait	—	—	—	3D
<b>PACIFIC OCEAN (see North Pacific Ocean and South Pacific Ocean)</b>	—	—	—	—
<b>SOUTH ATLANTIC OCEAN</b>	4	32	C	2A
Rio de la Plata	4.1	33	C1	2R
Drake Passage	—	—	C5	2D
Golfo San Matias	—	—	C2	2M
Golfo San Jorge	—	—	C3	2J
Scotia Sea	—	—	C6	2S
Weddell Sea	—	—	C7	2W
<b>SOUTH CHINA AND EASTERN ARCHIPELAGIC SEAS</b>	6	49 and 48	D18 plus others	3U plus others
South China Sea (Nan Hai)	6.1	49	D18	3U
Gulf of Tonkin	6.2	—	D19	3G
Gulf of Thailand (Gulf of Siam)	6.3	47	D20	3T
Natuna Sea	6.4	—	—	—
Singapore Strait	6.5	46 (b)	—	3Z
Sunda Strait	6.6	—	—	—
Java Sea (Jawa Sea)	6.7	48 (n)	F13	4J
Makassar Strait (Makasar Strait)	6.8	48 (m)	E1	4M
Bali Sea	6.9	48 (l)	F14	4L
Flores Sea	6.10	48 (j)	F16	4F
Sumba Strait	6.11	—	—	—
Savu Sea (Sawu Sea)	6.12	48 (o)	F15	6S

# Appendix G: Cross-Reference List of Hydrographic Data Codes *(continued)*

	IHO 23-4th	IHO 23-23rd*	ACIC M 49-1	DIAM 65-18
Timor Sea	6.13	48 (i)	F19	6T
Joseph Bonaparte Gulf	6.14	—	F20	—
Gulf of Carpentaria	6.15	—	E4	4P
Arafura Sea	6.16	48 (h)	E3	4U
Aru Sea	6.17	—	—	—
Banda Sea	6.18	48 (g)	E2	4B
Teluk Bone (Gulf of Bone, Gulf of Boni)	6.19	48 (k)	F17	4E
Ceram Sea (Seram Sea)	6.20	48 (f)	D25	4Q
Gulf of Berau	6.21	—	—	—
Halmahera Sea	6.22	48 (e)	D24	3H
Molucca Sea (Molukka Sea, Maluku Sea)	6.23	48 (c)	D23	3M
Teluk Tomini (Gulf of Tomini)	6.24	48 (d)	F18	3V
Sulawesi Sea	6.25	—	—	—
Mindanao Sea	6.26	—	—	—
Sulu Sea	6.27	48 (a)	D21	3S
Celebes Sea	—	48 (b)	D22	3C
<b>SOUTH PACIFIC OCEAN</b>	<b>8</b>	<b>61</b>	<b>E</b>	<b>4A</b>
Bismarck Sea	8.1	66	E6	4K
Solomon Sea	8.2	65	E7	4S
Torres Strait	8.3	—	E5	—
Coastal Waters of Great Barrier Reefs	8.4	—	—	—
Coral Sea	8.5	64	E9	4C
Tasman Sea	8.6	63	E10	4T
Bass Strait	8.7	62 A	F22	6F
Amundsen Sea	—	—	E12	4D
Bellingshausen Sea	—	—	E13	4G
Cook Strait	—	—	E8	—
Ross Sea	—	—	E11	4R

\* The letters after the numbers are subdivisions, not footnotes.

## Appendix H:

### Cross-Reference List of Geographic Names

This list indicates where various geographic names—including the location of all United States Foreign Service Posts, alternate names, former names, and

political or geographical portions of larger entities—can be found in *The World Factbook*. Spellings are normally those approved by the US Board on

Geographic Names (BGN). Additional information is included in brackets.

	Name	Entry in <i>The World Factbook</i>	Latitude (deg min)	Longitude (deg min)
A	Abidjan [US Embassy]	Cote d'Ivoire	5 19 N	4 02 W
	Abkhazia [region]	Georgia	43 00 N	41 00 E
	Abu Dhabi [US Embassy]	United Arab Emirates	24 28 N	54 22 E
	Abu Musa [island]	Iran	25 52 N	55 03 E
	Abuja [US Embassy Branch Office]	Nigeria	9 12 N	7 11 E
	Abyssinia	Ethiopia	8 00 N	38 00 E
	Acapulco	Mexico	16 51 N	99 55 W
	Accra [US Embassy]	Ghana	5 33 N	0 13 W
	Adamstown	Pitcairn Islands	25 04 S	130 05 W
	Adana [US Consulate]	Turkey	37 01 N	35 18 E
	Addis Ababa [US Embassy]	Ethiopia	9 02 N	38 42 E
	Adelie Land (Terre Adelie) [claimed by France]	Antarctica	66 30 S	139 00 E
	Aden	Yemen	12 46 N	45 01 E
	Aden, Gulf of	Indian Ocean	12 30 N	48 00 E
	Admiralty Island	United States (Alaska)	57 44 N	134 20 W
	Admiralty Islands	Papua New Guinea	2 10 S	147 00 E
	Adriatic Sea	Atlantic Ocean	42 30 N	16 00 E
	Aegean Islands	Greece	38 00 N	25 00 E
	Aegean Sea	Atlantic Ocean	38 30 N	25 00 E
	Afars and Issas, French Territory of the (FTAI)	Djibouti	11 30 N	43 00 E
	Agalega Islands	Mauritius	10 25 S	56 40 E
	Agana (see Hagatna)	Guam	13 28 N	144 45 E
	Ajaccio	France (Corsica)	41 55 N	8 44 E
	Akmola (see Astana)	Kazakhstan	51 10 N	71 30 E
	Aland Islands	Finland	60 15 N	20 00 E
	Alaska	United States	65 00 N	153 00 W
	Alaska, Gulf of	Pacific Ocean	58 00 N	145 00 W
	Aldabra Islands (Groupe d'Aldabra)	Seychelles	9 25 S	46 22 E
	Alderney [island]	Guernsey	49 43 N	2 12 W
	Aleutian Islands	United States (Alaska)	52 00 N	176 00 W
	Alexander Archipelago	United States (Alaska)	57 00 N	134 00 W
	Alexander Island	Antarctica	71 00 S	70 00 W
	Alexandria	Egypt	31 12 N	29 54 E
	Algiers [US Embassy]	Algeria	36 47 N	2 03 E
	Alhucemas, Penon de	Spain	35 13 N	3 53 W
	Alma-Ata (see Almaty)	Kazakhstan	43 15 N	76 57 E
	Almaty [US Embassy]	Kazakhstan	43 15 N	76 57 E
	Alofi	Niue	19 01 S	169 55 E
	Alphonse Island	Seychelles	7 01 S	52 45 E
	Amami Strait	Pacific Ocean	28 40 N	129 30 E
	Amindivi Islands	India	11 30 N	72 30 E

## Appendix H: Cross-Reference List of Geographic Names *(continued)*

Name	Entry in <i>The World Factbook</i>	Latitude (deg min)	Longitude (deg min)
Amirante Isles (Les Amirantes)	Seychelles	6 00 S	53 10 E
Amman [US Embassy]	Jordan	31 57 N	35 56 E
Amsterdam [US Consulate General]	Netherlands	52 22 N	4 54 E
Amsterdam Island (Ile Amsterdam)	French Southern and Antarctic Lands	37 52 S	77 32 E
Amundsen Sea	Southern Ocean	72 30 S	112 00 W
Amur River	China, Russia	52 56 N	141 10 E
Anatolia [region]	Turkey	39 00 N	35 00 E
Andaman Islands	India	12 00 N	92 45 E
Andaman Sea	Indian Ocean	10 00 N	95 00 E
Andorra la Vella	Andorra	42 30 N	1 30 E
Andros [island]	Greece	37 45 N	24 42 E
Andros Island	The Bahamas	24 26 N	77 57 W
Anegada Passage	Atlantic Ocean	18 30 N	63 40 W
Angkor Wat [ruins]	Cambodia	13 26 N	103 50 E
Anglo-Egyptian Sudan	Sudan	15 00 N	30 00 E
Anjouan [island]	Comoros	12 15 S	44 25 E
Ankara [US Embassy]	Turkey	39 56 N	32 52 E
Annobon [island]	Equatorial Guinea	1 25 S	5 36 E
Antananarivo [US Embassy]	Madagascar	18 52 S	47 30 E
Antigua [island]	Antigua and Barbuda	14 34 N	90 44 W
Antipodes Islands	New Zealand	49 41 S	178 43 E
Antwerp [European Logistical Support Office]	Belgium	51 13 N	4 25 E
Aozou Strip	Chad	22 00 N	18 00 E
Apia [US Embassy]	Samoa	13 50 S	171 44 N
Aqaba, Gulf of	Indian Ocean	29 00 N	34 30 E
Aqmola (see Astana)	Kazakhstan	51 10 N	71 30 E
Arab, Shatt al [river]	Iran, Iraq	29 57 N	48 34 E
Arabian Sea	Indian Ocean	15 00 N	65 00 E
Arafura Sea	Pacific Ocean	9 00 S	133 00 E
Aral Sea	Kazakhstan, Uzbekistan	45 00 N	60 00 E
Argun River	China, Russia	53 20 N	121 28 E
Ascension Island	Saint Helena	7 57 S	14 22 W
Ashgabat [US Embassy]	Turkmenistan	37 57 N	58 23 E
Ashkhabad (see Ashgabat)	Turkmenistan	37 57 N	58 23 E
Asmara [US Embassy]	Eritrea	15 20 N	38 53 E
Asmera (see Asmara)	Eritrea	15 20 N	38 53 E
Assumption Island	Seychelles	9 46 S	46 34 E
Astana (Akmola)	Kazakhstan	51 10 N	71 30 E
Asuncion [US Embassy]	Paraguay	25 16 S	57 40 W
Asuncion Island	Northern Mariana Islands	19 40 N	145 24 E
Atacama [region]	Chile	24 30 S	69 15 W
Athens [US Embassy]	Greece	37 59 N	23 44 E
Attu Island	United States	52 55 N	172 57 E
Auckland [US Consulate General]	New Zealand	36 52 S	174 46 E
Auckland Islands	New Zealand	51 00 S	166 30 E
Austales, Iles (Iles Tubuai)	French Polynesia	23 20 S	151 00 W
Avarua	Cook Islands	21 12 S	159 46 W
Axel Heiberg Island	Canada	79 30 N	90 00 W

# Appendix H: Cross-Reference List of Geographic Names (continued)

	Name	Entry in <i>The World Factbook</i>	Latitude (deg min)	Longitude (deg min)
	Azad Kashmir	Pakistan	34 30 N	74 00 E
	Azores [islands]	Portugal	38 30 N	28 00 W
	Azov, Sea of	Atlantic Ocean	49 00 N	36 00 E
B	Bab el Mandeb [strait]	Indian Ocean	12 40 N	43 20 E
	Babuyan Channel	Pacific Ocean	18 44 N	121 40 E
	Babuyan Islands	Philippines	19 10 N	121 40 E
	Baffin Bay	Arctic Ocean	73 00 N	66 00 W
	Baffin Island	Canada	68 00 N	70 00 W
	Baghdad [US Embassy temporarily suspended; US Interests Section located in Poland's embassy in Baghdad]	Iraq	33 21 N	44 25 E
	Baki (see Baku)	Azerbaijan	40 23 N	49 51 E
	Baku [US Embassy]	Azerbaijan	40 23 N	49 51 E
	Baky (see Baku)	Azerbaijan	40 23 N	49 51 E
	Balabac Strait	Pacific Ocean	7 35 N	117 00 E
	Balearic Islands	Spain	39 30 N	3 00 E
	Balearic Sea (Iberian Sea)	Atlantic Ocean	40 30 N	2 00 E
	Bali [island]	Indonesia	8 20 S	115 00 E
	Bali Sea	Indian Ocean	7 45 S	115 30 E
	Balintang Channel	Pacific Ocean	19 49 N	121 40 E
	Balintang Islands	Philippines	19 55 N	122 10 E
	Balkan Peninsula	Albania, Bosnia and Herzegovina, Bulgaria, Croatia, Greece, Romania, Serbia and Montenegro, Slovenia, The Former Yugoslav Republic of Macedonia, Turkey (European part)	42 00 N	23 00 E
	Balleny Islands	Antarctica	67 00 S	163 00 E
	Balochistan [region]	Pakistan	28 00 N	63 00 E
	Baltic Sea	Atlantic Ocean	57 00 N	19 00 E
	Bamako [US Embassy]	Mali	12 39 N	8 00 W
	Banaba (Ocean Island)	Kiribati	0 52 S	169 35 E
	Bandar Seri Begawan [US Embassy]	Brunei	4 52 S	114 55 E
	Banda Sea	Pacific Ocean	5 00 S	128 00 E
	Bangkok [US Embassy]	Thailand	13 45 N	100 31 E
	Bangui [US Embassy]	Central African Republic	4 22 N	18 35 E
	Banjul [US Embassy]	The Gambia	13 28 N	16 39 W
	Banks Island	Australia	10 12 S	142 16 E
	Banks Island	Canada	75 15 N	121 30 W
	Banks Islands (Iles Banks)	Vanuatu	14 00 S	167 30 E
	Barbuda [island]	Antigua and Barbuda	17 38 N	61 48 W
	Barcelona [US Consulate General]	Spain	41 23 N	2 11 E
	Barents Sea	Arctic Ocean	74 00 N	36 00 E
	Barranquilla	Colombia	10 59 N	74 48 W
	Bashi Channel	Pacific Ocean	22 00 N	121 00 E
	Basilan Strait	Pacific Ocean	6 49 N	122 05 E
	Basque Provinces	Spain	43 00 N	2 30 W
	Bass Strait	Pacific Ocean	39 20 S	145 30 E
	Basse-Terre	Guadeloupe	16 00 N	61 44 W
	Basseterre	Saint Kitts and Nevis	17 18 N	62 43 W



## Appendix H: Cross-Reference List of Geographic Names *(continued)*

Name	Entry in <i>The World Factbook</i>	Latitude (deg min)	Longitude (deg min)
Bastia	France (Corsica)	42 42 N	9 27 E
Basutoland	Lesotho	29 30 S	28 30 E
Batan Islands	Philippines	20 30 N	121 50 E
Bavaria (Bayern)	Germany	48 30 N	11 30 E
Beagle Channel	Atlantic Ocean	54 53 S	68 10 W
Bear Island (see Bjornoya)	Svalbard	74 26 N	19 05 E
Beaufort Sea	Arctic Ocean	73 00 N	140 00 W
Bechuanaland	Botswana	22 00 S	24 00 E
Beijing [US Embassy]	China	39 56 N	116 24 E
Beirut [US Embassy]	Lebanon	33 53 N	35 30 E
Belau (Palau Islands)	Palau	7 30 N	134 30 E
Belem [US Consular Agency]	Brazil	1 27 S	48 29 W
Belep Islands (Iles Belep)	New Caledonia	19 45 S	163 40 E
Belfast [US Consulate General]	United Kingdom	54 35 N	5 55 W
Belgian Congo	Democratic Republic of the Congo	0 00 N	25 00 E
Belgrade	Serbia and Montenegro	44 50 N	20 30 E
Belize City [US Embassy]	Belize	17 30 N	88 12 W
Belle Isle, Strait of	Atlantic Ocean	51 35 N	56 30 W
Bellingshausen Sea	Southern Ocean	71 00 S	85 00 W
Belmopan	Belize	17 15 N	88 46 W
Belorussia	Belarus	53 00 N	28 00 E
Bengal, Bay of	Indian Ocean	15 00 N	90 00 E
Bering Sea	Pacific Ocean	60 00 N	175 00 W
Bering Island	Russia	55 00 N	166 30 E
Bering Strait	Pacific Ocean	65 30 N	169 00 W
Berkner Island	Antarctica	79 30 S	49 30 W
Berlin [US Branch Office]	Germany	52 31 N	13 24 E
Berlin, East	Germany	52 30 N	13 33 E
Berlin, West	Germany	52 30 N	12 20 E
Bern [US Embassy]	Switzerland	46 57 N	7 26 E
Bessarabia [region]	Romania, Moldova, Ukraine	47 00 N	28 30 E
Bhopal	India	23 16 N	77 24 E
Biafra [region]	Nigeria	5 30 N	7 30 E
Big Diomedes Island	Russia	65 46 N	169 06 W
Bijagos, Arquipelago dos	Guinea-Bissau	11 25 N	16 20 W
Bikini Atoll	Marshall Islands	11 35 N	165 23 E
Bilbao	Spain	43 15 N	2 58 W
Bioko [island]	Equatorial Guinea	3 30 N	8 42 E
Biscay, Bay of	Atlantic Ocean	44 00 N	4 00 W
Bishkek [US Embassy]	Kyrgyzstan	42 54 N	74 36 E
Bishop Rock	United Kingdom	49 52 N	6 27 W
Bismarck Archipelago	Papua New Guinea	5 00 S	150 00 E
Bismarck Sea	Pacific Ocean	4 00 S	148 00 E
Bissau [US Embassy]	Guinea-Bissau	11 51 N	15 35 W
Bjornoya (Bear Island)	Svalbard	74 26 N	19 05 E
Black Forest	Germany	48 00 N	8 15 E
Black Rock	South Georgia and the South Sandwich Islands	53 39 S	41 48 W
Black Sea	Atlantic Ocean	43 00 N	35 00 E

## Appendix H: Cross-Reference List of Geographic Names (continued)

Name	Entry in <i>The World Factbook</i>	Latitude (deg min)	Longitude (deg min)
Bloemfontein	South Africa	29 12 S	26 07 E
Boa Vista [island]	Cape Verde	16 05 N	22 50 W
Bogota [US Embassy]	Colombia	4 36 N	74 05 W
Bohemia [region]	Czech Republic	50 00 N	14 30 E
Bombay (see Mumbai)	India	18 58 N	72 50 E
Bonaire [island]	Netherlands Antilles	12 10 N	68 15 W
Bonifacio, Strait of	Atlantic Ocean	41 01 N	14 00 E
Bonin Islands	Japan	27 00 N	140 10 E
Bonn [US Embassy]	Germany	50 44 N	7 05 E
Bophuthatswana	South Africa	26 30 S	25 30 E
Bora-Bora [island]	French Polynesia	16 30 S	151 45 W
Bordeaux	France	44 50 N	0 34 W
Borneo [island]	Brunei, Indonesia, Malaysia	0 30 N	114 00 E
Bornholm [island]	Denmark	55 10 N	15 00 E
Bosnia	Bosnia and Herzegovina	44 00 N	18 00 E
Bosporus [strait]	Atlantic Ocean	41 00 N	29 00 E
Bothnia, Gulf of	Atlantic Ocean	63 00 N	20 00 E
Bougainville [island]	Papua New Guinea	6 00 S	155 00 E
Bougainville Strait	Pacific Ocean	6 40 S	156 10 E
Bounty Islands	New Zealand	47 43 S	174 00 E
Brasilia [US Embassy]	Brazil	15 47 S	47 55 W
Bratislava [US Embassy]	Slovakia	48 09 N	17 07 E
Brazzaville [US Embassy]	Republic of the Congo	4 16 S	15 17 E
Bridgetown [US Embassy]	Barbados	13 06 N	59 37 W
Brisbane	Australia	27 28 S	153 02 E
Britain (see Great Britain)	United Kingdom	54 00 N	2 00 W
British East Africa	Kenya, Tanzania, Uganda	1 00 N	38 00 E
British Guiana	Guyana	5 00 N	59 00 W
British Honduras	Belize	17 15 N	88 45 W
British Solomon Islands	Solomon Islands	8 00 S	159 00 E
British Somaliland	Somalia	10 00 N	49 00 E
Brussels [US Embassy, US Mission to European Union (USEU), US Mission to the North Atlantic Treaty Organization (USNATO)]	Belgium	50 50 N	4 20 E
Bubiyan [island]	Kuwait	29 47 N	48 10 E
Bucharest [US Embassy]	Romania	44 26 N	26 06 E
Budapest [US Embassy]	Hungary	47 30 N	19 05 E
Buenos Aires [US Embassy]	Argentina	34 36 S	58 27 W
Bujumbura [US Embassy]	Burundi	3 23 S	29 22 E
Burnt Pine	Norfolk Island	29 02 S	167 56 E
Byelorussia	Belarus	53 00 N	28 00 E
C			
Cabinda [province]	Angola	5 33 S	12 12 E
Cabot Strait	Atlantic Ocean	47 20 N	59 30 W
Caicos Islands	Turks and Caicos Islands	21 56 N	71 58 W
Cairo [US Embassy]	Egypt	30 03 N	31 15 E
Calcutta [US Consulate General]	India	22 32 N	88 22 E
Calgary [US Consulate General]	Canada	51 03 N	114 05 W

## Appendix H: Cross-Reference List of Geographic Names *(continued)*

Name	Entry in <i>The World Factbook</i>	Latitude (deg min)	Longitude (deg min)
California, Gulf of	Pacific Ocean	28 00 N	112 00 W
Campbell Island	New Zealand	52 33 S	169 09 E
Canal Zone	Panama	9 00 N	79 45 W
Canary Islands	Spain	28 00 N	15 30 W
Canberra [US Embassy]	Australia	35 17 S	149 08 E
Canton (Guangzhou)	China	23 06 N	113 16 E
Canton Island (Kanton Island)	Kiribati	2 49 S	171 40 W
Cape Town [US Consulate General]	South Africa	33 55 S	18 22 E
Caracas [US Embassy]	Venezuela	10 30 N	66 56 W
Cargados Carajos Shoals	Mauritius	16 25 S	59 38 E
Caroline Islands	Federated States of Micronesia, Palau	7 30 N	148 00 E
Caribbean Sea	Atlantic Ocean	15 00 N	73 00 W
Carpentaria, Gulf of	Pacific Ocean	14 00 S	139 00 E
Casablanca [US Consulate General]	Morocco	33 39 N	7 35 W
Castries	Saint Lucia	14 01 N	61 00 W
Catalonia [region]	Spain	42 00 N	2 00 E
Cato Island	Australia	23 15 S	155 32 E
Caucasus [region]	Russia	42 00 N	45 00 E
Cayenne	French Guiana	4 56 N	52 20 W
Cebu [US Consular Agency]	Philippines	10 18 N	123 54 E
Celebes [island]	Indonesia	2 00 S	121 00 E
Celebes Sea	Pacific Ocean	3 00 N	122 00 E
Celtic Sea	Atlantic Ocean	51 00 N	6 30 W
Central African Empire	Central African Republic	7 00 N	21 00 E
Ceuta	Spain	35 53 N	5 19 W
Ceylon	Sri Lanka	7 00 N	81 00 E
Chafarinas, Islas	Spain	35 12 N	2 26 W
Chagos Archipelago (Oil Islands)	British Indian Ocean Territory	6 00 S	71 30 E
Channel Islands	Guernsey, Jersey	49 20 N	2 20 W
Charlotte Amalie	Virgin Islands	18 21 N	64 56 W
Chatham Islands	New Zealand	44 00 S	176 30 W
Chechnya (Chechnia)	Russia	43 15 N	45 40 E
Cheju-do [island]	Korea, South	33 20 N	126 30 E
Cheju Strait	Pacific Ocean	34 00 N	126 30 E
Chengdu [US Consulate General]	China	39 39 N	104 04 E
Chennai (Madras) [US Consulate General]	India	13 04 N	80 16 E
Chesterfield Islands (Iles Chesterfield)	New Caledonia	19 52 S	158 15 E
Chiang Mai [US Consulate General]	Thailand	18 47 N	98 59 E
Chihli, Gulf of (see Bo Hai)	Pacific Ocean	38 30 N	120 00 E
China, People's Republic of	China	35 00 N	105 00 E
China, Republic of	Taiwan	23 30 N	105 00 E
Chisinau [US Embassy]	Moldova	47 00 N	28 50 E
Choiseul [island]	Solomon Islands	7 05 S	121 00 E
Christmas Island [Indian Ocean]	Australia	10 25 S	105 39 E
Christmas Island (Kiritimati) [Pacific Ocean]	Kiribati	1 52 N	157 20 W
Chukchi Sea	Arctic Ocean	69 00 N	171 00 W
Ciskei	South Africa	33 00 S	27 00 E
Ciudad Juarez [US Consulate General]	Mexico	31 44 N	106 29 W

## Appendix H: Cross-Reference List of Geographic Names *(continued)*

Name	Entry in <i>The World Factbook</i>	Latitude (deg min)	Longitude (deg min)
Cluj-Napoca [US Branch Office]	Romania	46 47 N	23 36 E
Cochin China [region]	Vietnam	11 00 N	107 00 E
Coco, Isla del	Costa Rica	5 32 N	87 04 W
Cocos Islands	Cocos (Keeling) Islands	12 30 S	96 50 E
Colombo [US Embassy]	Sri Lanka	6 56 N	79 51 E
Colon, Archipielago de (Galapagos Islands)	Ecuador	0 00 N	90 30 W
Commander Islands (Komandorskiye Ostrova)	Russia	55 00 N	167 00 E
Conakry [US Embassy]	Guinea	9 31 N	13 43 W
Congo (Brazzaville)	Republic of the Congo	1 00 S	15 00 E
Congo (Leopoldville)	Democratic Republic of the Congo	0 00 N	25 00 E
Con Son [Islands]	Vietnam	8 43 N	106 36 E
Cook Strait	Pacific Ocean	41 15 S	174 30 E
Copenhagen [US Embassy]	Denmark	55 40 N	12 35 E
Coral Sea	Pacific Ocean	15 00 S	150 00 E
Corfu [island]	Greece	39 40 N	19 45 E
Corinth	Greece	37 56 N	22 56 E
Corisco [island]	Equatorial Guinea	0 55 N	9 19 E
Corn Islands (Islas del Maiz)	Nicaragua	12 15 N	83 00 W
Corocoro Island	Guyana, Venezuela	3 38 N	66 50 W
Corsica (Corse) [island]	France	42 00 N	9 00 E
Cosmoledo Group (Atoll de Cosmoledo)	Seychelles	9 43 S	47 35 E
Cotonou [US Embassy]	Benin	6 21 N	2 26 E
Courantyne River	Guyana, Suriname	5 57 N	57 06 W
Crete [island]	Greece	35 15 N	24 45 E
Crimea [region]	Ukraine	45 00 N	34 00 E
Crimean Peninsula	Ukraine	45 00 N	34 00 E
Crooked Island Passage	Atlantic Ocean	22 55 N	74 35 W
Crozet Islands (Iles Crozet)	French Southern and Antarctic Lands	46 30 S	51 00 E
Curacao [US Consulate General]	Netherlands Antilles	12 11 N	69 00 W
Cyclades [islands]	Greece	37 00 N	25 10 E
Czechoslovakia	Czech Republic, Slovakia	49 00 N	18 00 E
D			
Dahomey	Benin	9 30 N	2 15 E
Daito Islands	Japan	43 00 N	17 00 E
Dakar [US Embassy]	Senegal	14 40 N	17 26 W
Dalmatia [region]	Croatia	43 00 N	17 00 E
Daman (Damao)	India	20 10 N	73 00 E
Damascus [US Embassy]	Syria	33 30 N	36 18 E
Danger Islands (see Pukapuka Atoll)	Cook Islands	10 53 S	165 49 W
Danish Straits	Atlantic Ocean	58 00 N	11 00 E
Danish West Indies	Virgin Islands	18 20 N	64 50 W
Danzig (Gdansk)	Poland	54 23 N	18 40 E
Dao Bach Long Vi [island]	Vietnam	20 08 N	107 44 E
Dardanelles [strait]	Atlantic Ocean	40 15 N	26 25 E
Dar es Salaam [US Embassy]	Tanzania	6 48 S	39 17 E
Davis Strait	Atlantic Ocean	67 00 N	57 00 W
Dead Sea	Israel, Jordan, West Bank	32 30 N	35 30 E
Deception Island	Antarctica	62 56 S	60 34 W

# Appendix H: Cross-Reference List of Geographic Names (continued)

Name	Entry in <i>The World Factbook</i>	Latitude (deg min)	Longitude (deg min)	
Denmark Strait	Atlantic Ocean	67 00 N	24 00 W	
D'Entrecasteaux Islands	Papua New Guinea	9 30 S	150 40 E	
Desolation Islands (Isles Kerguelen)	French Southern and Antarctic Lands	49 30 S	69 30 E	
Devils Island (Ile du Diable)	French Guiana	5 17 N	52 35 W	
Devon Island	Canada	76 00 N	87 00 W	
Dhahran [US Consulate General]	Saudi Arabia	26 18 N	50 08 E	
Dhaka [US Embassy]	Bangladesh	23 43 N	90 25 E	
Dhofar [region]	Oman	17 00 N	54 10 E	
Diego Garcia [island]	British Indian Ocean Territory	7 20 S	72 25 E	
Diego Ramirez [islands]	Chile	56 30 S	68 43 W	
Diomed Islands	Russia [Big Diomed], United States [Little Diomed]	65 47 N	169 00 W	
Diu	India	20 42 N	70 59 E	
Djibouti [US Embassy]	Djibouti	11 30 N	43 15 E	
Dnieper [river] (Dnyapro, Dnepr, Dniro)	Belarus, Russia, Ukraine	46 30 N	32 18 E	
Dniester [river] (Nistru, Dnister)	Moldova, Ukraine	46 18 N	30 17 E	
Dodecanese [islands]	Greece	36 00 N	27 05 E	
Dodoma	Tanzania	6 11 S	35 45 E	
Doha [US Embassy]	Qatar	25 17 N	51 32 E	
Donets Basin	Russia, Ukraine	48 15 N	38 30 E	
Douala	Cameroon	4 03 N	9 42 E	
Douglas	Man, Isle of	54 09 N	4 28 W	
Dover, Strait of	Atlantic Ocean	51 00 N	1 30 E	
Drake Passage	Atlantic Ocean, Southern Ocean	60 00 S	60 00 W	
Dubai [US Consulate General]	United Arab Emirates	25 18 N	55 18 E	
Dubayy (see Dubai)	United Arab Emirates	25 18 N	55 18 E	
Dublin [US Embassy]	Ireland	53 20 N	6 15 W	
Durban [US Consulate General]	South Africa	29 55 S	30 56 E	
Dushanbe [US Embassy]	Tajikistan	38 35 N	68 48 E	
Dutch Antilles	Netherlands Antilles	52 05 N	4 18 E	
Dutch East Indies	Indonesia	5 00 S	120 00 E	
Dutch Guiana	Suriname	4 00 N	56 00 W	
Dutch West Indies	Netherlands Antilles	52 05 N	4 18 E	
Dzungarian Gate	China, Kazakhstan	45 25 N	82 25 E	
E	East China Sea	Pacific Ocean	30 00 N	126 00 E
	East Frisian Islands	Germany	53 44 N	7 25 E
	East Germany (German Democratic Republic)	Germany	52 00 N	13 00 E
	East Korea Strait (Eastern Channel or Tsushima Strait)	Pacific Ocean	34 00 N	129 00 E
	East Pakistan	Bangladesh	24 00 N	90 00 E
	East Siberian Sea	Arctic Ocean	74 00 N	166 00 E
	East Timor (Portuguese Timor)	Indonesia	9 00 S	126 00 E
	Easter Island (Isla de Pascua)	Chile	27 07 S	109 22 W
	Eastern Channel (East Korea Strait or Tsushima Strait)	Pacific Ocean	34 00 N	129 00 E
	Eastern Samoa	American Samoa	14 20 S	170 00 W
	Edinburgh [US Consulate General]	United Kingdom	55 57 N	3 13 W
	Eire	Ireland	53 00 N	8 00 W
	Elba [island]	Italy	42 46 N	10 17 E
	Ellef Ringnes Island	Canada	78 00 N	103 00 W
	Ellesmere Island	Canada	81 00 N	80 00 W

# Appendix H: Cross-Reference List of Geographic Names (continued)

	Name	Entry in <i>The World Factbook</i>	Latitude (deg min)	Longitude (deg min)
	Ellice Islands	Tuvalu	8 00 S	178 00 E
	Elobey, Islas de	Equatorial Guinea	0 59 N	9 33 E
	Enderbury Island	Kiribati	3 08 S	171 05 W
	Enewetak Atoll (Eniwetok Atoll)	Marshall Islands	11 30 N	162 15 E
	England [region]	United Kingdom	52 30 N	1 30 W
	English Channel	Atlantic Ocean	50 20 N	1 00 W
	Eniwetok Atoll (see Enewetak Atoll)	Marshall Islands	11 30 N	162 15 E
	Eolie, Isole	Italy	38 30 N	15 00 E
	Epirus, Northern	Albania, Greece	40 00 N	20 30 E
	Espana	Spain	40 00 N	4 00 W
	Essequibo [region] [claimed by Venezuela]	Guyana	6 59 N	58 23 W
	Etorofu (Iturup) [island]	Russia [de facto]	44 55 N	147 40 E
F	Farquhar Group (Atoll de Farquhar)	Seychelles	10 10 S	51 10 E
	Fernando de Noronha	Brazil	3 51 S	32 25 W
	Fernando Po [island] (see Bioko)	Equatorial Guinea	3 30 N	8 42 E
	Finland, Gulf of	Atlantic Ocean	60 00 N	27 00 E
	Florence [US Consulate General]	Italy	43 46 N	11 15 E
	Florida, Straits of	Atlantic Ocean	25 00 N	79 45 W
	former Soviet Union (FSU)	Armenia, Azerbaijan, Belarus, Estonia, Georgia, Kazakhstan, Kyrgyzstan, Latvia, Lithuania, Moldova, Russia, Tajikistan, Turkmenistan, Ukraine, Uzbekistan		
	Formosa [island]	Taiwan	23 30 N	121 00 E
	Formosa Strait (see Taiwan Strait)	Pacific Ocean	24 00 N	119 00 E
	Fortaleza [US Consular Agency]	Brazil	3 43 S	38 30 W
	Fort-de-France	Martinique	14 36 N	61 05 W
	Frankfurt am Main [US Consulate General]	Germany	50 07 N	8 40 E
	Franz Josef Land [islands]	Russia	81 00 N	55 00 E
	Freetown [US Embassy]	Sierra Leone	8 30 N	13 15 W
	French Cameroon	Cameroon	6 00 N	12 00 E
	French Guinea	Guinea	11 00 N	10 00 W
	French Indochina	Cambodia, Laos, Vietnam	15 00 N	107 00 E
	French Morocco	Morocco	32 00 N	5 00 W
	French Somaliland	Djibouti	11 30 N	43 00 W
	French Sudan	Mali	17 00 N	4 00 W
	French Territory of the Afars and Issas (FTAI)	Djibouti	11 30 N	43 00 E
	French Togoland	Togo	8 00 N	1 10 E
	French West Indies	Guadeloupe, Martinique	16 30 N	62 00 W
	Friendly Islands	Tonga	20 00 S	175 00 W
	Frisian Islands	Denmark, Germany, Netherlands	53 35 N	6 40 E
	Frunze (see Bishkek)	Kyrgyzstan	42 54 N	74 36 E
	Fukuoka [US Consulate]	Japan	33 35 N	130 24 E
	Funafuti	Tuvalu	8 30 S	179 12 E
	Fundy, Bay of	Atlantic Ocean	45 00 N	66 00 W
	Futuna Islands (Hoorn Islands/Iles de Horne)	Wallis and Futuna	14 19 S	178 05 W
G	Gaborone [US Embassy]	Botswana	24 45 S	25 55 E
	Galapagos Islands (Archipelago de Colon)	Ecuador	0 00 N	90 30 W
	Galilee [region]	Israel	32 54 N	35 20 E

## Appendix H: Cross-Reference List of Geographic Names *(continued)*

Name	Entry in <i>The World Factbook</i>	Latitude (deg min)	Longitude (deg min)
Galleons Passage	Atlantic Ocean	11 00 N	60 55 W
Gambier Islands (Iles Gambier)	French Polynesia	23 09 S	134 58 W
Gaspar Strait	Pacific Ocean	3 00 S	107 00 E
Geneva [US Consular Agency, US Mission to European Office of the UN and Other International Organizations]	Switzerland	46 12 N	6 10 E
Genoa	Italy	44 25 N	8 57 E
George Town	Malaysia	5 26 N	100 16 E
George Town	The Bahamas	23 30 N	75 46 W
George Town	Cayman Islands	19 20 N	81 23 W
Georgetown	The Gambia	13 30 N	14 47 W
Georgetown [US Embassy]	Guyana	6 48 N	58 10 W
German Democratic Republic (East Germany)	Germany	52 00 N	13 00 E
German Southwest Africa	Namibia	22 00 S	17 00 E
Germany, Federal Republic of	Germany	51 00 N	9 00 E
Gibraltar	Gibraltar	36 11 N	5 22 W
Gibraltar, Strait of	Atlantic Ocean	35 57 N	5 36 W
Gidi Pass	Egypt	30 13 N	33 09 E
Gilbert Islands	Kiribati	1 25 N	173 00 E
Goa [state]	India	14 20 N	74 00 E
Godthab (Nuuk)	Greenland	64 11 N	51 44 W
Gold Coast	Ghana	8 00 N	2 00 W
Golan Heights [region]	Syria	33 00 N	35 45 E
Good Hope, Cape of	South Africa	34 24 S	18 30 E
Goteborg	Sweden	57 43 N	11 58 E
Gotland [island]	Sweden	57 30 N	18 33 E
Gough Island	Saint Helena	40 10 S	9 45 W
Grand Banks	Atlantic Ocean	47 06 N	55 48 W
Grand Cayman [island]	Cayman Islands	19 20 N	81 20 W
Grand Turk	Turks and Caicos Islands	21 28 N	71 08 W
Great Australian Bight	Indian Ocean	35 00 S	130 00 E
Great Belt (Store Baelt)	Atlantic Ocean	55 30 N	11 00 E
Great Bitter Lake	Egypt	30 20 N	32 23 E
Great Britain	United Kingdom	54 00 N	2 00 W
Great Channel	Indian Ocean	6 25 N	94 20 E
Greater Sunda Islands	Brunei, Indonesia, Malaysia	2 00 S	110 00 E
Green Islands	Papua New Guinea	4 30 S	154 10 E
Greenland Sea	Arctic Ocean	79 00 N	5 00 W
Grenadines, Northern	Saint Vincent and the Grenadines	13 15 N	61 12 W
Grenadines, Southern	Grenada	12 07 N	61 40 W
Grytviken	South Georgia and the South Sandwich Islands	54 15 S	36 45 W
Guadalajara [US Consulate General]	Mexico	20 40 N	103 20 W
Guadalcanal [island]	Solomon Islands	9 32 S	160 12 E
Guadalupe, Isla de	Mexico	29 11 N	118 17 W
Guangzhou [US Consulate General]	China	23 06 N	113 16 E
Guantanamo Bay [US Naval Base]	Cuba	20 00 N	75 08 W
Guatemala [US Embassy]	Guatemala	14 38 N	90 31 W
Guinea, Gulf of	Atlantic Ocean	3 00 N	2 30 E
Guayaquil [US Consulate General]	Ecuador	2 13 S	79 54 W

## Appendix H: Cross-Reference List of Geographic Names *(continued)*

	Name	Entry in <i>The World Factbook</i>	Latitude (deg min)	Longitude (deg min)
H	Ha'apai Group	Tonga	19 42 S	174 29 W
	Habomai Islands	Russia [de facto]	43 30 N	146 10 E
	Hadhramaut [region]	Yemen	15 00 N	50 00 E
	Hagatna (Agana)	Guam	13 28 N	144 45 E
	Hague, The [US Embassy]	Netherlands	52 05 N	4 18 E
	Haifa	Israel	32 50 N	35 00 E
	Haiphong	Vietnam	20 52 N	106 41 E
	Hainan Dao [island]	China	19 00 N	109 30 E
	Halifax [US Consulate General]	Canada	44 39 N	63 36 W
	Halmahera [island]	Indonesia	1 00 N	128 00 E
	Hamburg [US Consulate General]	Germany	53 33 N	9 59 E
	Hamilton [US Consulate General]	Bermuda	32 17 N	64 46 W
	Hanoi [US Embassy]	Vietnam	21 02 N	105 51 E
	Harare [US Embassy]	Zimbabwe	17 50 S	31 03 E
	Hatay [province]	Turkey	36 30 N	36 15 E
	Havana [US post not maintained; representation by US Interests Section (USINT) of the Swiss Embassy]	Cuba	23 08 N	82 22 W
	Hawaii	United States	20 00 N	157 45 W
	Heard Island	Heard Island and McDonald Islands	53 06 S	73 30 E
	Hejaz [region]	Saudi Arabia	24 30 N	38 30 E
	Helsinki [US Embassy]	Finland	60 10 N	24 58 E
	Hermosillo [US Consulate]	Mexico	29 04 N	110 58 W
	Herzegovina	Bosnia and Herzegovina	44 00 N	18 00 E
	Hispaniola [island]	Dominican Republic, Haiti	18 45 N	71 00 W
	Ho Chi Minh City	Vietnam	10 45 N	106 40 E
	Hokkaido [island]	Japan	44 00 N	143 00 E
	Holland	Netherlands	52 30 N	5 45 E
	Hong Kong [US Consulate General]	Hong Kong	22 15 N	114 10 E
	Honiara	Solomon Islands	9 26 S	159 57 E
	Honshu [island]	Japan	36 00 N	138 00 E
	Hormuz, Strait of	Indian Ocean	26 34 N	56 15 E
	Horn, Cape (Cabo de Hornos)	Chile	55 59 S	67 16 W
	Horne, Iles de	Wallis and Futuna	14 19 S	178 05 W
	Horn of Africa	Djibouti, Eritrea, Ethiopia, Somalia	8 00 N	48 00 E
	Hudson Bay	Arctic Ocean	60 00 N	86 00 W
	Hudson Strait	Arctic Ocean	62 00 N	71 00 W
	Hunter Island	New Caledonia, Vanuatu	22 24 S	172 06 E
I	Iberian Peninsula	Portugal, Spain	40 00 N	5 00 W
	Inaccessible Island	Saint Helena	37 17 S	12 40 W
	Indochina	Cambodia, Laos, Vietnam	15 00 N	107 00 E
	Inland Sea	Japan	34 20 N	133 30 E
	Inner Mongolia (Nei Mongol)	China	42 00 N	113 00 E
	Ionian Islands	Greece	38 30 N	20 30 E
	Ionian Sea	Atlantic Ocean	38 30 N	18 00 E
	Irian Jaya [province]	Indonesia	5 00 S	138 00 E
	Irish Sea	Atlantic Ocean	53 30 N	5 20 W
	Iron Gate	Romania, Serbia and Montenegro	44 41 N	22 31 E
	Islamabad [US Embassy]	Pakistan	33 42 N	73 10 E



## Appendix H: Cross-Reference List of Geographic Names *(continued)*

	Name	Entry in <i>The World Factbook</i>	Latitude (deg min)	Longitude (deg min)
	Islas Malvinas	Falkland Islands (Islas Malvinas)	51 45 S	59 00 W
	Istanbul [US Consulate General]	Turkey	41 01 N	28 58 E
	Istrian Peninsula	Croatia, Slovenia	45 00 N	14 00 E
	Italian East Africa	Eritrea, Ethiopia, Somalia	8 00 N	38 00 E
	Italian Somaliland	Somalia	10 00 N	49 00 E
	Iturup (see Etorofu)	Russia [de facto]	44 55 N	147 40 E
	Ivory Coast	Cote d'Ivoire	8 00 N	5 00 W
	Iwo Jima [island]	Japan	24 47 N	141 20 E
J	Jakarta [US Embassy]	Indonesia	6 10 S	106 48 E
	Jamestown	Saint Helena	15 56 S	5 44 W
	Jammu	India	32 42 N	74 52 E
	Jammu and Kashmir [region]	India, Pakistan	34 00 N	76 00 E
	Japan, Sea of	Pacific Ocean	40 00 N	135 00 E
	Jars, Plain of	Laos	19 27 N	103 10 E
	Java [island]	Indonesia	7 30 S	110 00 E
	Java Sea	Pacific Ocean	5 00 S	110 00 E
	Jeddah (see Jiddah)	Saudi Arabia	21 30 N	39 12 E
	Jerusalem [US Consulate General]	Israel, West Bank	31 47 N	35 14 E
	Jiddah [US Consulate General]	Saudi Arabia	21 30 N	39 12 E
	Johannesburg [US Consulate General]	South Africa	26 15 S	28 00 E
	Juan de Fuca, Strait of	Pacific Ocean	48 18 N	124 00 W
	Juan Fernandez, Isla de	Chile	33 00 S	80 00 W
	Jubal, Strait of	Indian Ocean	27 40 N	33 55 E
	Judaea [region]	Israel, West Bank	31 35 N	35 00 E
	Jutland [region]	Denmark	56 00 N	9 15 E
	Juventud, Isla de la (Isle of Youth)	Cuba	21 40 N	82 50 W
K	Kabul [US Embassy now closed]	Afghanistan	34 31 N	69 12 E
	Kaduna	Nigeria	10 33 N	7 27 E
	Kailas Range	China, India	30 00 N	82 00 E
	Kalimantan [region]	Indonesia	0 00 N	115 00 E
	Kamaran [island]	Yemen	15 21 N	42 34 E
	Kamchatka Peninsula (Poluostrov Kamchatka)	Russia	56 00 N	160 00 E
	Kampala [US Embassy]	Uganda	0 19 N	32 25 E
	Kampuchea	Cambodia	13 00 N	105 00 E
	Kanton Island	Kiribati	2 49 S	171 40 W
	Karachi [US Consulate General]	Pakistan	24 52 N	67 03 E
	Kara Sea	Arctic Ocean	76 00 N	80 00 E
	Karakoram Pass	China, India	35 30 N	77 50 E
	Karelian Isthmus	Russia	60 25 N	30 00 E
	Karimata Strait	Pacific Ocean	2 05 S	108 40 E
	Kashmir [region]	India, Pakistan	34 00 N	76 00 E
	Katanga [region]	Democratic Republic of the Congo	10 00 S	26 00 E
	Kathmandu [US Embassy]	Nepal	27 43 N	85 19 E
	Kattegat [strait]	Atlantic Ocean	57 00 N	11 00 E
	Kauai Channel	Pacific Ocean	21 45 N	158 50 W
	Keeling Islands	Cocos (Keeling) Islands	12 30 S	96 50 E
	Kerguelen, Iles	French Southern and Antarctic Lands	49 30 S	69 30 E
	Kermadec Islands	New Zealand	29 50 S	178 15 W

## Appendix H: Cross-Reference List of Geographic Names *(continued)*

Name	Entry in <i>The World Factbook</i>	Latitude (deg min)	Longitude (deg min)
Kerulen River	China, Mongolia	48 48 N	117 00 E
Khabarovsk	Russia	48 27 N	135 06 E
Khanka, Lake	China, Russia	45 00 N	132 24 E
Khartoum [US Embassy]	Sudan	15 36 N	32 32 E
Khmer Republic	Cambodia	13 00 N	105 00 E
Khuriya Muriya Islands (Kuria Muria Islands)	Oman	17 30 N	56 00 E
Khyber Pass	Afghanistan, Pakistan	34 05 N	71 10 E
Kiel Canal (Nord-Ostsee Kanal)	Atlantic Ocean	53 53 N	9 08 E
Kiev [US Embassy]	Ukraine	50 26 N	30 31 E
Kigali [US Embassy]	Rwanda	1 57 S	30 04 E
Kingston [US Embassy]	Jamaica	18 00 N	76 48 W
Kingston	Norfolk Island	29 03 S	167 58 E
Kingstown	Saint Vincent and the Grenadines	13 09 N	61 14 W
Kinshasa [US Embassy]	Democratic Republic of the Congo	4 18 S	15 18 E
Kirghiziya	Kyrgyzstan	41 00 N	75 00 E
Kiritimati (Christmas Island)	Kiribati	1 52 N	157 20 W
Kishinev (see Chisinau)	Moldova	47 00 N	28 50 E
Kithira Strait	Atlantic Ocean	36 00 N	23 00 E
Kobe	Japan	34 41 N	135 10 E
Kodiak Island	United States	57 49 N	152 23 W
Kola Peninsula (Kol'skiy Poluostrov)	Russia	67 20 N	37 00 E
Kolonia [US Embassy]	Federated States of Micronesia	6 58 N	158 13 E
Korea Bay	Pacific Ocean	39 00 N	124 00 E
Korea, Democratic People's Republic of	North Korea	40 00 N	127 00 E
Korea, Republic of	South Korea	37 00 N	127 30 E
Korea Strait	Pacific Ocean	34 00 N	129 00 E
Koror [US Embassy]	Palau	7 20 N	134 29 E
Kosovo [region]	Serbia and Montenegro	42 30 N	21 00 E
Kowloon	Hong Kong	22 18 N	114 10 E
Kra, Isthmus of	Burma, Thailand	10 20 N	99 00 E
Krakatoa [volcano]	Indonesia	6 07 S	105 24 E
Krakow [US Consulate General]	Poland	50 03 N	19 58 E
Kuala Lumpur [US Embassy]	Malaysia	3 10 N	101 42 E
Kunashiri (Kunashir) [island]	Russia [de facto]	44 20 N	146 00 E
Kunlun Mountains	China	36 00 N	84 00 E
Kuril Islands	Russia [de facto]	46 10 N	152 00 E
Kuwait [US Embassy]	Kuwait	29 20 N	47 59 E
Kuznetsk Basin	Russia	54 00 N	86 00 E
Kwajalein Atoll	Marshall Islands	9 05 N	167 20 E
Kyushu [island]	Japan	33 00 N	131 00 E
Kyyiv (see Kiev)	Ukraine	50 26 N	30 31 E
L			
Labrador	Canada	54 00 N	62 00 W
Laccadive Islands	India	10 00 N	73 00 E
Laccadive Sea	Indian Ocean	7 00 N	76 00 E
Lagos [US Embassy]	Nigeria	6 27 N	3 24 E
Lahore [US Consulate General]	Pakistan	31 35 N	74 18 E
Lakshadweep (Laccadive Islands)	India	10 00 N	73 00 E
La Paz [US Embassy]	Bolivia	16 30 S	68 09 W

## Appendix H: Cross-Reference List of Geographic Names (continued)

Name	Entry in <i>The World Factbook</i>	Latitude (deg min)	Longitude (deg min)
La Perouse Strait	Pacific Ocean	45 45 N	142 00 E
Laptev Sea	Arctic Ocean	76 00 N	126 00 E
Las Palmas	Spain	28 06 N	15 24 W
Lau Group	Fiji	18 20 S	178 30 E
Lefkosa (see Nicosia)	Cyprus	35 10 N	33 22 E
Leipzig [US Consulate General]	Germany	51 19 N	12 20 E
Lemnos [island]	Greece	39 54 N	25 21 E
Leningrad (see Saint Petersburg)	Russia	59 55 N	30 15 E
Lesser Sunda Islands	Indonesia	9 00 S	120 00 E
Lesvos [island]	Greece	39 15 N	26 15 E
Leyte [island]	Philippines	10 50 N	124 50 E
Liancourt Rocks [claimed by Japan]	South Korea	37 15 N	131 50 E
Libreville [US Embassy]	Gabon	0 23 N	9 27 E
Ligurian Sea	Atlantic Ocean	43 30 N	9 00 E
Lilongwe [US Embassy]	Malawi	13 59 S	33 44 E
Lima [US Embassy]	Peru	12 03 S	77 03 W
Lincoln Sea	Arctic Ocean	83 00 N	56 00 W
Line Islands	Jarvis Island, Kingman Reef, Kiribati, Palmyra Atoll	0 05 N	157 00 W
Lisbon [US Embassy]	Portugal	38 43 N	9 08 W
Ljubljana [US Embassy]	Slovenia	46 03 N	14 31 E
Lobamba	Swaziland	26 27 S	31 12 E
Lombok Strait	Indian Ocean	8 30 S	115 50 E
Lome [US Embassy]	Togo	6 08 N	1 13 E
London [US Embassy]	United Kingdom	51 30 N	0 10 W
Longyearbyen	Svalbard	78 13 N	15 33 E
Lord Howe Island	Australia	31 30 S	159 00 E
Louisiade Archipelago	Papua New Guinea	11 00 S	153 00 E
Loyalty Islands (Iles Loyaute)	New Caledonia	21 00 S	167 00 E
Luanda [US Embassy]	Angola	8 48 S	13 14 E
Lubumbashi	Democratic Republic of the Congo	11 40 S	27 28 E
Lusaka [US Embassy]	Zambia	15 25 S	28 17 E
Luxembourg [US Embassy]	Luxembourg	49 45 N	6 10 E
Luzon [island]	Philippines	16 00 N	121 00 E
Luzon Strait	Pacific Ocean	20 30 N	121 00 E
Lyakhov Islands	Russia	73 45 N	138 00 E
M			
Macao	Macau	22 10 N	113 33 E
Macedonia	The Former Yugoslav Republic of Macedonia	41 50 N	22 00 E
Macquarie Island	Australia	30 07 S	147 24 E
Maddalena, Isola	Italy	41 13 N	09 24 E
Madeira Islands	Portugal	32 40 N	16 45 W
Madras (see Chennai)	India	13 04 N	80 16 E
Madrid [US Embassy]	Spain	40 24 N	3 41 W
Magellan, Strait of	Atlantic Ocean	54 00 S	71 00 W
Maghreb	Algeria, Libya, Mauritania, Morocco, Tunisia	30 00 N	5 00 E
Mahe Island	Seychelles	4 41 S	55 30 E
Maiz, Islas del (Corn Islands)	Nicaragua	12 15 N	83 00 W
Majorca Island (Isla de Mallorca)	Spain	39 30 N	3 00 E
Majuro [US Embassy]	Marshall Islands	7 05 N	171 08 E

# Appendix H: Cross-Reference List of Geographic Names (continued)

Name	Entry in <i>The World Factbook</i>	Latitude (deg min)	Longitude (deg min)
Makassar Strait	Pacific Ocean	2 00 S	117 30 E
Malabo	Equatorial Guinea	3 45 N	8 47 E
Malacca, Strait of	Indian Ocean	2 30 N	101 20 E
Malagasy Republic	Madagascar	20 00 S	47 00 E
Male	Maldives	4 10 N	73 31 E
Mallorca (Majorca)	Spain	39 30 N	3 00 E
Malpelo, Isla de	Colombia	4 00 N	90 30 W
Malta Channel	Atlantic Ocean	56 44 N	26 53 E
Malvinas, Islas	Falkland Islands (Islas Malvinas)	51 45 S	59 00 W
Mamoutzou	Mayotte	12 47 S	45 14 E
Managua [US Embassy]	Nicaragua	12 09 N	86 17 W
Manama [US Embassy]	Bahrain	26 13 N	50 35 E
Manaus [US Consular Agency]	Brazil	3 08 S	60 01 W
Manchukuo	China	44 00 N	124 00 E
Manchuria	China	44 00 N	124 00 E
Manila [US Embassy]	Philippines	14 35 N	121 00 E
Manipa Strait	Pacific Ocean	3 20 S	127 23 E
Mannar, Gulf of	Indian Ocean	8 30 N	79 00 E
Manua Islands	American Samoa	14 13 S	169 35 W
Maputo [US Embassy]	Mozambique	25 58 S	32 35 E
Marcus Island (Minami-tori-shima)	Japan	24 16 N	154 00 E
Mariana Islands	Guam, Northern Mariana Islands	16 00 N	145 30 E
Marion Island	South Africa	46 51 S	37 52 E
Marmara, Sea of	Atlantic Ocean	40 40 N	28 15 E
Marquesas Islands (Iles Marquises)	French Polynesia	9 00 S	139 30 W
Marseille [US Consulate General]	France	43 18 N	5 24 E
Martin Vaz, Ilhas	Brazil	20 30 S	28 51 W
Mas a Tierra (Robinson Crusoe Island)	Chile	33 38 S	78 52 W
Mascarene Islands	Mauritius, Reunion	21 00 S	57 00 E
Maseru [US Embassy]	Lesotho	29 28 S	27 30 E
Matamoros [US Consulate]	Mexico	25 53 N	97 30 W
Mata-Utu	Wallis and Futuna	13 57 S	171 56 W
Matsu [island]	Taiwan	26 13 N	119 56 E
Matthew Island	New Caledonia, Vanuatu	22 20 S	171 20 E
Mazatlan	Mexico	23 13 N	106 25 W
Mbabane [US Embassy]	Swaziland	26 18 S	31 06 E
McDonald Islands	Heard Island and McDonald Islands	53 06 S	73 30 E
Mecca	Saudi Arabia	21 27 N	39 49 E
Medan [US Consulate General]	Indonesia	3 35 N	98 40 E
Mediterranean Sea	Atlantic Ocean	36 00 N	15 00 E
Melbourne [US Consulate General]	Australia	37 49 S	144 58 E
Melilla	Spain	35 19 N	2 58 W
Merida [US Consulate]	Mexico	20 58 N	89 37 W
Mesopotamia	Iraq	33 00 N	44 00 E
Messina, Strait of	Atlantic Ocean	38 15 N	15 35 E
Mexico [US Embassy]	Mexico	19 24 N	99 09 W
Mexico, Gulf of	Atlantic Ocean	25 00 N	90 00 W
Middle Congo	Republic of the Congo	1 00 S	15 00 E

## Appendix H: Cross-Reference List of Geographic Names (continued)

Name	Entry in <i>The World Factbook</i>	Latitude (deg min)	Longitude (deg min)
Milan [US Consulate General]	Italy	45 28 N	9 12 E
Minami-tori-shima (Marcus Island)	Japan	24 16 N	154 00 E
Mindanao [island]	Philippines	8 00 N	125 00 E
Mindoro [island]	Philippines	12 50 N	121 05 E
Mindoro Strait	Pacific Ocean	12 20 N	120 40 E
Minicoy Island	India	8 17 N	73 02 E
Minsk [US Embassy]	Belarus	53 54 N	27 34 E
Minorca Island (Isla de Menorca)	Spain	40 00 N	4 00 E
Mitla Pass	Egypt	30 02 N	32 54 E
Mogadishu	Somalia	2 04 N	45 22 E
Moldavia [region]	Moldova, Romania	47 00 N	29 00 E
Moluccas (Spice Islands)	Indonesia	2 00 S	28 00 E
Mombasa	Kenya	4 03 S	39 40 E
Mona Passage	Atlantic Ocean	18 30 N	67 45 W
Monaco	Monaco	43 44 N	7 25 E
Monrovia [US Embassy]	Liberia	6 18 N	10 47 W
Montenegro	Serbia and Montenegro	42 30 N	19 00 E
Monterrey	Mexico	25 40 N	100 19 W
Montevideo [US Embassy]	Uruguay	34 53 S	56 11 W
Montreal [US Consulate General, US Mission to the International Civil Aviation Organization (ICAO)]	Canada	45 31 N	73 34 W
Moravia [region]	Czech Republic	49 30 N	17 00 E
Moravian Gate	Czech Republic	49 35 N	17 50 E
Moroni	Comoros	11 41 S	43 16 E
Mortlock Islands (Nomoi Islands)	Federated States of Micronesia	5 30 N	153 40 E
Moscow [US Embassy]	Russia	55 45 N	37 35 E
Mount Pinatubo	Philippines	15 08 N	120 21 E
Mozambique Channel	Indian Ocean	19 00 S	41 00 E
Mumbai [US Consulate General]	India	18 58 N	72 50 E
Munich [US Consulate General]	Germany	48 09 N	11 35 E
Musandam Peninsula	Oman, United Arab Emirates	26 18 N	56 24 E
Muscat [US Embassy]	Oman	23 37 N	58 35 E
Muscat and Oman	Oman	21 00 N	57 00 E
Myanma, Myanmar	Burma	22 00 N	98 00 E
N	Nagorno-Karabakh [region]	Azerbaijan	40 00 N
	Nagoya [US Consulate]	Japan	35 10 N
	Naha [US Consulate General]	Japan	26 13 N
	Nairobi [US Embassy]	Kenya	1 17 S
	Nampo-shoto [islands]	Japan	30 00 N
	Naples [US Consulate General]	Italy	40 50 N
	Nassau [US Embassy]	The Bahamas	25 05 N
	Natuna Besar Islands	Indonesia	3 30 N
	Naxcivan [region]	Azerbaijan	39 20 N
	N'Djamena [US Embassy]	Chad	12 07 N
	Negev [region]	Israel	30 30 N
	Negros [island]	Philippines	10 00 N
	Netherlands East Indies	Indonesia	5 00 S
	Netherlands Guiana	Suriname	4 00 N
	Nevis [island]	Saint Kitts and Nevis	17 09 N
			62 35 W

# Appendix H: Cross-Reference List of Geographic Names (continued)

Name	Entry in <i>The World Factbook</i>	Latitude (deg min)	Longitude (deg min)
New Britain [island]	Papua New Guinea	6 00 S	150 00 E
New Delhi [US Embassy]	India	28 36 N	77 12 E
New Guinea	Indonesia, Papua New Guinea	5 00 S	140 00 E
New Hebrides	Vanuatu	16 00 S	167 00 E
New Siberian Islands	Russia	75 00 N	142 00 E
New Territories	Hong Kong	22 24 N	114 10 E
New York, New York [US Mission to the United Nations (USUN)]	United States	40 43 N	74 01 W
Newfoundland [island]	Canada	52 00 N	56 00 W
Niamey [US Embassy]	Niger	13 31 N	2 07 E
Nicobar Islands	India	8 00 N	93 30 E
Nicosia [US Embassy]	Cyprus	35 10 N	33 22 E
Nightingale Island	Saint Helena	37 25 S	12 30 W
Nomoi Islands (Mortlock Islands)	Federated States of Micronesia	5 30 N	153 40 E
North Atlantic Ocean	Atlantic Ocean	30 00 N	45 00 W
North Channel	Atlantic Ocean	55 10 N	5 40 W
North Frisian Islands	Denmark, Germany	54 50 N	8 12 E
North Island	New Zealand	39 00 S	176 00 E
North Korea	North Korea	40 00 N	127 00 E
North Pacific Ocean	Pacific Ocean	30 00 N	165 00 W
North Sea	Atlantic Ocean	56 00 N	4 00 E
North Vietnam	Vietnam	23 00 N	106 00 E
North Yemen (Yemen Arab Republic)	Yemen	15 00 N	44 00 E
Northeast Providence Channel	Atlantic Ocean	25 40 N	77 09 W
Northern Epirus	Albania, Greece	40 00 N	20 30 E
Northern Grenadines	Saint Vincent and the Grenadines	12 45 N	61 15 W
Northern Ireland	United Kingdom	54 40 N	6 45 W
Northern Rhodesia	Zambia	15 00 S	30 00 E
Northwest Passages	Arctic Ocean	74 40 N	100 00 W
Norwegian Sea	Atlantic Ocean	66 00 N	6 00 E
Nouakchott [US Embassy]	Mauritania	18 06 N	15 57 W
Noumea	New Caledonia	22 16 S	166 27 E
Novaya Zemlya [islands]	Russia	74 00 N	57 00 E
Nubia	Sudan	20 30 N	33 00 E
Nuku'alofa	Tonga	21 08 S	175 12 W
Nuevo Laredo [US Consulate]	Mexico	27 30 N	99 31 W
Nuuk (Godthab)	Greenland	64 11 N	51 44 W
Nyasaland	Malawi	13 30 S	34 00 E
Oahu	United States	21 30 N	158 00 W
Ocean Island (Banaba)	Kiribati	0 52 S	169 35 E
Ocean Island (Kure Island)	United States	28 25 N	178 20 W
Ogaden [region]	Ethiopia, Somalia	7 00 N	46 00 E
Oil Islands (Chagos Archipelago)	British Indian Ocean Territory	6 00 S	71 30 E
Okhotsk, Sea of	Pacific Ocean	53 00 N	150 00 E
Okinawa [island group]	Japan	26 30 N	128 00 E
Oman, Gulf of	Indian Ocean	24 30 N	58 30 E
Ombai Strait	Pacific Ocean	8 30 S	125 00 E
Oran	Algeria	35 43 N	0 43 W

## Appendix H: Cross-Reference List of Geographic Names (continued)

	Name	Entry in <i>The World Factbook</i>	Latitude (deg min)	Longitude (deg min)
	Oranjestad	Aruba	12 33 N	70 06 W
	Oresund (The Sound)	Atlantic Ocean	55 50 N	12 40 E
	Orkney Islands	United Kingdom	59 00 N	3 00 W
	Osaka-Kobe [US Consulate General]	Japan	34 40 N	135 30 E
	Oslo [US Embassy]	Norway	59 55 N	10 45 E
	Osumi Strait (Van Diemen Strait)	Pacific Ocean	31 00 N	131 00 E
	Otranto, Strait of	Atlantic Ocean	40 00 N	19 00 E
	Ottawa [US Embassy]	Canada	45 20 N	73 58 W
	Ouagadougou [US Embassy]	Burkina Faso	12 22 N	1 31 W
	Outer Mongolia	Mongolia	46 00 N	105 00 E
P	Pacific Islands, Trust Territory of the	Marshall Islands, Federated States of Micronesia, Northern Mariana Islands, Palau	10 00 N	155 00 E
	Pagan [island]	Northern Mariana Islands	18 08 N	145 47 E
	Pago Pago	American Samoa	14 16 S	170 42 W
	Palawan [island]	Philippines	9 30 N	118 30 E
	Palermo	Italy	38 07 N	13 21 E
	Palestine	Israel, West Bank	32 00 N	35 15 E
	Palikir	Federated States of Micronesia	6 55 N	158 08 E
	Palk Strait	Indian Ocean	10 00 N	79 45 E
	Pamirs [mountains]	China, Tajikistan	38 00 N	73 00 E
	Pampas [region]	Argentina	35 00 N	63 00 W
	Panama [US Embassy]	Panama	8 58 N	79 32 W
	Panama Canal	Panama	9 00 N	79 45 W
	Panama, Gulf of	Pacific Ocean	8 00 N	79 30 W
	Panay [island]	Philippines	11 15 N	122 30 E
	Pantelleria, Isola di	Italy	36 47 N	12 00 E
	Papeete	French Polynesia	17 32 S	149 34 W
	Paramaribo [US Embassy]	Suriname	5 50 N	55 10 W
	Parece Vela [island]	Japan	20 20 N	136 00 E
	Paris [US Embassy, US Mission to the Organization for Economic Cooperation and Development (OECD), US Observer Mission to the UN Educational, Scientific, and Cultural Organization (UNESCO)]	France	48 52 N	2 20 E
	Pascua, Isla de (Easter Island)	Chile	27 07 S	109 22 W
	Passion, Ile de la	Clipperton Island	10 17 N	109 13 W
	Pashtunistan [region]	Afghanistan, Pakistan	32 00 N	69 00 E
	Peking (see Beijing)	China	39 56 N	116 24 E
	Pelagian Islands (Isole Pelagie)	Italy	35 40 N	12 40 E
	Peleliu (Beliliou) [island]	Palau	7 01 N	134 15 E
	Pemba Island	Tanzania	7 31 S	39 25 E
	Penang Island	Malaysia	5 23 N	100 15 E
	Pentland Firth	Atlantic Ocean	58 44 N	3 13 W
	Perim [island]	Yemen	12 39 N	43 25 E
	Perouse Strait, La	Pacific Ocean	44 45 N	142 00 E
	Persia	Iran	32 00 N	53 00 E
	Persian Gulf	Indian Ocean	27 00 N	51 00 E
	Perth [US Consulate General]	Australia	31 56 S	115 50 E
	Pescadores [islands]	Taiwan	23 30 N	119 30 E
	Peshawar [US Consulate]	Pakistan	34 01 N	71 33 E

## Appendix H: Cross-Reference List of Geographic Names *(continued)*

	Name	Entry in <i>The World Factbook</i>	Latitude (deg min)	Longitude (deg min)
	Peter I Island	Antarctica	68 48 S	90 35 W
	Philip Island	Norfolk Island	29 08 S	167 57 E
	Philippine Sea	Pacific Ocean	20 00 N	134 00 E
	Phnom Penh [US Embassy]	Cambodia	11 33 N	104 55 E
	Phoenix Islands	Kiribati	3 30 S	172 00 W
	Pines, Isle of (Isla de la Juventud)	Cuba	21 40 N	82 50 W
	Pleasant Island	Nauru	0 32 S	166 55 E
	Plymouth	Montserrat	16 44 N	62 14 W
	Ponape (Pohnpei) [island]	Federated States of Micronesia	6 55 N	158 15 E
	Ponta Delgada [US Consulate]	Portugal	37 44 N	25 40 W
	Port-au-Prince [US Embassy]	Haiti	18 32 N	72 20 W
	Port Louis [US Embassy]	Mauritius	20 10 S	57 30 E
	Port Moresby [US Embassy]	Papua New Guinea	9 30 S	147 10 E
	Porto Alegre [US Consulate]	Brazil	30 04 S	51 11 W
	Port-of-Spain [US Embassy]	Trinidad and Tobago	10 39 N	61 31 W
	Porto-Novo	Benin	6 29 N	2 37 E
	Portuguese East Africa	Mozambique	18 15 S	35 00 E
	Portuguese Guinea	Guinea-Bissau	12 00 N	15 00 W
	Portuguese Timor (East Timor)	Indonesia	9 00 S	126 00 E
	Port-Vila	Vanuatu	17 44 S	168 19 E
	Poznan	Poland	52 25 N	16 55 E
	Prague [US Embassy]	Czech Republic	40 55 N	21 00 E
	Praia [US Embassy]	Cape Verde	14 55 N	23 31 W
	Pretoria [US Embassy]	South Africa	25 45 S	28 10 E
	Prevlaka peninsula	Croatia	42 24 N	18 31 E
	Pribilof Islands	United States	57 00 N	170 00 W
	Prince Edward Island	Canada	46 20 N	63 20 W
	Prince Edward Islands	South Africa	46 35 S	38 00 E
	Prince Patrick Island	Canada	76 30 N	119 00 W
	Principe [island]	Sao Tome and Principe	1 38 N	7 25 E
	Prussia [region]	Germany, Poland, Russia	53 00 N	14 00 E
	Pukapuka Atoll	Cook Islands	10 53 S	165 49 W
	Pusan [US Consulate]	South Korea	35 06 N	129 03 E
	P'yongyang	North Korea	39 01 N	125 45 E
Q	Quebec [US Consulate General]	Canada	52 00 N	72 00 W
	Queen Charlotte Islands	Canada	53 00 N	132 00 W
	Queen Elizabeth Islands	Canada	78 00 N	95 00 W
	Queen Maud Land [claimed by Norway]	Antarctica	73 30 S	12 00 E
	Quemoy [island]	Taiwan	24 27 N	118 23 E
	Quito [US Embassy]	Ecuador	0 13 S	78 30 W
R	Rabat [US Embassy]	Morocco	34 02 N	6 51 W
	Ralik Chain	Marshall Islands	8 00 N	167 00 E
	Rangoon [US Embassy]	Burma	16 47 N	96 10 E
	Ratak Chain	Marshall Islands	9 00 N	171 00 E
	Recife [US Consulate]	Brazil	8 03 S	34 54 W
	Redonda [island]	Antigua and Barbuda	16 55 N	62 19 W
	Red Sea	Indian Ocean	20 00 N	38 00 E
	Revillagigedo Island	United States	55 35 N	131 06 W



## Appendix H: Cross-Reference List of Geographic Names (continued)

	Name	Entry in <i>The World Factbook</i>	Latitude (deg min)	Longitude (deg min)
	Revillagigedo Islands	Mexico	19 00 N	112 45 W
	Reykjavik [US Embassy]	Iceland	19 00 N	111 30 W
	Rhodes [island]	Greece	36 10 N	28 00 E
	Rhodesia	Zimbabwe	20 00 S	30 00 E
	Rhodesia, Northern	Zambia	15 00 S	30 00 E
	Rhodesia, Southern	Zimbabwe	20 00 S	30 00 E
	Riga [US Embassy]	Latvia	56 57 N	24 06 E
	Rio de Janeiro [US Consulate General]	Brazil	22 54 S	43 14 W
	Rio de Oro	Western Sahara	23 45 N	15 45 W
	Rio Muni	Equatorial Guinea	1 30 N	10 00 E
	Riyadh [US Embassy]	Saudi Arabia	24 38 N	46 43 E
	Road Town	British Virgin Islands	18 27 N	64 37 W
	Robinson Crusoe Island (Mas a Tierra)	Chile	33 38 S	78 52 W
	Rocas, Atol das	Brazil	3 51 S	33 49 W
	Rockall [island]	United Kingdom	57 35 N	13 48 W
	Rodrigues [island]	Mauritius	19 42 S	63 25 E
	Rome [US Embassy, US Mission to the UN Agencies for Food and Agriculture (FODAG)]	Italy	41 54 N	12 29 E
	Roncador Cay	Colombia	13 32 N	80 03 W
	Roosevelt Island	Antarctica	79 30 S	162 00 W
	Roseau	Dominica	15 18 N	61 24 W
	Ross Dependency [claimed by New Zealand]	Antarctica	80 00 S	180 00 E
	Ross Island	Antarctica	81 30 S	175 00 W
	Ross Sea	Antarctica, Southern Ocean	76 00 S	175 00 W
	Rota [island]	Northern Mariana Islands	14 10 N	145 12 E
	Rotuma [island]	Fiji	12 30 S	177 30 E
	Ryukyu Islands	Japan	26 30 N	128 00 E
S	Saba [island]	Netherlands Antilles	17 38 N	63 10 W
	Sabah [state]	Malaysia	5 20 N	117 10 E
	Sable Island	Canada	43 55 N	59 50 W
	Safety Islands (Iles du Salut)	French Guiana	5 20 N	52 37 W
	Sahel	Burkina Faso, Cape Verde, Chad, The Gambia, Guinea-Bissau, Mali, Mauritania, Niger, Senegal	15 00 N	8 00 W
	Saigon (see Ho Chi Minh City)	Vietnam	10 45 N	106 40 E
	Saint Brandon (Cargados Carajos Shoals)	Mauritius	16 25 S	59 38 E
	Saint Christopher [island]	Saint Kitts and Nevis	17 20 N	62 45 W
	Saint Christopher and Nevis	Saint Kitts and Nevis	17 20 N	62 45 W
	Saint-Denis	Reunion	20 52 S	55 28 E
	Saint George's [US Embassy]	Grenada	12 03 N	61 45 W
	Saint George's Channel	Atlantic Ocean	52 00 N	6 00 W
	Saint Helier	Jersey	49 12 N	2 37 W
	Saint John's	Antigua and Barbuda	17 06 N	61 51 W
	Saint Lawrence, Gulf of	Atlantic Ocean	48 00 N	62 00 W
	Saint Lawrence Island	United States	49 30 N	67 00 W
	Saint Lawrence Seaway	Atlantic Ocean	49 15 N	67 00 W
	Saint Martin [island]	Guadeloupe	18 04 N	63 04 W
	Saint Martin (Sint Maarten)	Netherlands Antilles	18 04 N	63 04 W
	Saint Paul Island	Canada	47 12 N	60 09 W
	Saint Paul Island	United States	57 11 N	170 16 W

## Appendix H: Cross-Reference List of Geographic Names *(continued)*

Name	Entry in <i>The World Factbook</i>	Latitude (deg min)	Longitude (deg min)
Saint Paul Island (Ile Saint-Paul)	French Southern and Antarctic Lands	38 43 S	77 29 E
Saint Peter and Saint Paul Rocks (Penedos de Sao Pedro e Sao Paulo)	Brazil	0 23 N	29 23 W
Saint Peter Port	Guernsey	49 27 N	2 32 W
Saint Petersburg [US Consulate General]	Russia	59 55 N	30 15 E
Saint-Pierre	Saint Pierre and Miquelon	46 46 N	56 11 W
Saint Thomas [island]	Virgin Islands	18 21 N	64 55 W
Saint Vincent Passage	Atlantic Ocean	13 30 N	61 00 W
Saipan [island]	Northern Mariana Islands	15 12 N	145 45 E
Sakishima Islands	Japan	24 30 N	124 00 E
Sakhalin Island (Ostrov Sakhalin)	Russia	51 00 N	143 00 E
Sala y Gomez, Isla	Chile	26 28 S	105 00 W
Salisbury (see Harare)	Zimbabwe	17 50 S	105 00 W
Salvador de Bahia [US Consular Agency]	Brazil	12 59 S	38 31 W
Salzburg	Austria	47 48 N	13 02 E
Samar [island]	Philippines	12 00 N	125 00 E
Samaria [region]	West Bank	32 15 N	35 10 E
Samoa Islands	American Samoa, Samoa	14 00 S	171 00 W
Samos [island]	Greece	37 48 N	26 44 E
Sanaa [US Embassy]	Yemen	15 21 N	44 12 E
San Ambrosio, Isla	Chile	26 21 S	79 52 W
San Andres y Providencia, Archipelago	Colombia	13 00 N	81 30 W
San Bernardino Strait	Pacific Ocean	12 32 N	124 10 E
San Felix, Isla	Chile	26 17 S	80 05 W
San Jose [US Embassy]	Costa Rica	9 56 N	84 05 W
San Juan	Puerto Rico	18 28 N	66 07 W
San Marino	San Marino	43 56 N	12 25 E
San Salvador [US Embassy]	El Salvador	13 42 N	89 12 W
Santa Cruz	Bolivia	17 48 S	63 10 W
Santa Cruz Islands	Solomon Islands	11 00 S	166 15 E
Santiago [US Embassy]	Chile	33 27 S	70 40 W
Santo Antao [island]	Cape Verde	17 05 N	25 10 W
Santo Domingo [US Embassy]	Dominican Republic	18 28 N	69 54 W
Sao Paulo [US Consulate General]	Brazil	23 32 S	46 37 W
Sao Pedro e Sao Paulo, Penedos de [rocks]	Brazil	0 23 N	29 23 W
Sao Tiago [island]	Cape Verde	15 05 N	23 40 W
Sao Tome [island]	Sao Tome and Principe	0 12 N	6 39 E
Sapporo [US Consulate General]	Japan	43 03 N	141 21 E
Sapudi Strait	Pacific Ocean	7 05 S	114 10 E
Sarajevo [US Embassy]	Bosnia and Herzegovina	43 52 N	18 25 E
Sarawak [state]	Malaysia	2 30 N	113 30 E
Sardinia [island]	Italy	40 00 N	9 00 E
Sargasso Sea	Atlantic Ocean	30 00 N	55 00 W
Sark [island]	Guernsey	49 26 N	2 21 W
Saxony [region]	Germany	51 00 N	13 00 E
Schleswig-Holstein [region]	Germany	54 31 N	9 33 E
Scopus, Mount	Israel, West Bank	31 48 N	35 14 E
Scotia Sea	Atlantic Ocean, Southern Ocean	56 00 S	40 00 W

## Appendix H: Cross-Reference List of Geographic Names (continued)

Name	Entry in <i>The World Factbook</i>	Latitude (deg min)	Longitude (deg min)
Scotland [region]	United Kingdom	57 00 N	4 00 W
Scott Island	Antarctica	67 24 S	179 55 W
Senyavin Islands	Federated States of Micronesia	6 55 N	158 00 E
Seoul [US Embassy]	South Korea	37 34 N	127 00 E
Serbia	Serbia and Montenegro	43 00 N	21 00 E
Serrana Bank	Colombia	14 25 N	80 16 W
Serranilla Bank	Colombia	15 51 N	79 46 W
Settlement, The	Christmas Island	18 44 N	64 19 W
Severnaya Zemlya (Northland) [island group]	Russia	79 30 N	98 00 E
Shaba [region]	Democratic Republic of the Congo	8 00 S	27 00 E
Shag Island	Heard Island and McDonald Islands	53 00 S	72 30 E
Shag Rocks	South Georgia and the South Sandwich Islands	53 33 S	42 02 W
Shanghai [US Consulate General]	China	31 14 N	121 28 E
Shenyang [US Consulate General]	China	41 48 N	123 27 E
Shetland Islands	United Kingdom	60 30 N	1 30 W
Shikoku [island]	Japan	33 45 N	133 30 E
Shikotan [island]	Russia [de facto]	43 47 N	146 45 E
Siam	Thailand	15 00 N	100 00 E
Siberia [region]	Russia	60 00 N	100 00 E
Sibutu Passage	Pacific Ocean	4 50 N	119 35 E
Sicily [island]	Italy	37 30 N	14 00 E
Sicily, Strait of	Atlantic Ocean	37 20 N	11 20 E
Sidra, Gulf of	Atlantic Ocean	31 30 N	18 00 E
Sikkim [state]	India	27 50 N	88 30 E
Sinai Peninsula	Egypt	29 30 N	34 00 E
Singapore [US Embassy]	Singapore	1 17 N	103 51 E
Singapore Strait	Pacific Ocean	1 15 N	104 00 E
Sinkiang (Xinjiang)	China	42 00 N	86 00 E
Sint Eustatius [island]	Netherlands Antilles	17 29 N	62 58 W
Sint Maarten [island]	Netherlands Antilles	18 04 N	63 04 W
Skagerrak [strait]	Atlantic Ocean	57 45 N	9 00 E
Skopje [US Embassy]	The Former Yugoslav Republic of Macedonia	41 59 N	21 26 E
Slavonia [region]	Croatia	45 27 N	18 00 E
Society Islands (Iles de la Societe)	French Polynesia	17 00 S	150 00 W
Socotra [island]	Yemen	12 30 N	54 00 E
Sofia [US Embassy]	Bulgaria	42 41 N	23 19 E
Solomon Islands, northern	Papua New Guinea	6 00 S	155 00 E
Solomon Islands, southern	Solomon Islands	8 00 S	159 00 E
Solomon Sea	Pacific Ocean	8 00 S	153 00 E
Songkhla	Thailand	7 12 N	100 36 E
Sound, The (Oresund)	Atlantic Ocean	55 50 N	12 40 E
South Atlantic Ocean	Atlantic Ocean	30 00 S	15 00 W
South China Sea	Pacific Ocean	10 00 N	113 00 E
South Georgia [island]	South Georgia and the South Sandwich Islands	54 15 S	36 45 W
South Island	New Zealand	43 00 S	171 00 E
South Korea	South Korea	37 00 N	127 30 E
South Orkney Islands	Antarctica	61 00 S	45 00 W
South Ossetia [region]	Georgia	42 20 N	44 00 E

## Appendix H: Cross-Reference List of Geographic Names (continued)

Name	Entry in <i>The World Factbook</i>	Latitude (deg min)	Longitude (deg min)
South Pacific Ocean	Pacific Ocean	30 00 S	130 00 W
South Sandwich Islands	South Georgia and the South Sandwich Islands	57 45 S	26 30 W
South Shetland Islands	Antarctica	62 00 S	59 00 W
South Tyrol [region]	Italy	46 30 N	10 30 E
South Vietnam	Vietnam	12 00 N	108 00 E
South Yemen (People's Democratic Republic of Yemen)	Yemen	14 00 N	48 00 E
South-West Africa	Namibia	22 00 S	17 00 E
Southern Grenadines	Grenada	12 20 N	61 30 W
Southern Rhodesia	Zimbabwe	20 00 S	30 00 E
Soviet Union	Armenia, Azerbaijan, Belarus, Estonia, Georgia, Kazakhstan, Kyrgyzstan, Latvia, Lithuania, Moldova, Russia, Tajikistan, Turkmenistan, Ukraine, Uzbekistan		
Spanish Guinea	Equatorial Guinea	2 00 N	10 00 E
Spanish Morocco	Morocco	32 00 N	7 00 W
Spanish North Africa	Spain (Ceuta, Islas Chafarinas, Melilla, Penon de Alhucemas, Penon de Velez de la Gomera)	35 15 N	4 00 W
Spanish Sahara	Western Sahara	24 30 N	13 00 W
Spice Islands (Moluccas)	Indonesia	2 00 S	28 00 E
Spitsbergen [island]	Svalbard	78 00 N	20 00 E
Stanley	Falkland Islands (Islas Malvinas)	51 42 S	57 41 W
Stockholm [US Embassy]	Sweden	59 20 N	18 03 E
Strasbourg [US Consulate General]	France	48 35 N	7 45 E
Stuttgart	Germany	48 46 N	9 11 E
Sucre	Bolivia	19 02 S	65 17 W
Suez Canal	Egypt	29 55 N	32 33 E
Suez, Gulf of	Indian Ocean	28 10 N	33 27 E
Sulu Archipelago	Philippines	6 00 N	121 00 E
Sulu Sea	Pacific Ocean	8 00 N	120 00 E
Sumatra [island]	Indonesia	0 00 N	102 00 E
Sumba [island]	Indonesia	10 00 S	120 00 E
Sunda Islands (Soenda Isles)	Indonesia, Malaysia	2 00 S	110 00 E
Sunda Strait	Indian Ocean	6 00 S	105 45 E
Surabaya [US Consulate General]	Indonesia	7 15 S	112 45 E
Surigao Strait	Pacific Ocean	10 15 N	125 23 E
Surinam	Suriname	4 00 N	56 00 W
Suva [US Embassy]	Fiji	18 08 S	178 25 E
Sverdlovsk (see Yekaterinburg)	Russia	56 50 N	60 39 E
Swains Island	American Samoa	11 03 S	171 15 W
Swan Islands	Honduras	17 25 S	83 56 W
Sydney [US Consulate General]	Australia	33 52 S	151 13 E
T			
Tahiti [island]	French Polynesia	17 37 S	149 27 W
Taipei	Taiwan	25 03 N	121 30 E
Taiwan Strait	Pacific Ocean	24 00 N	119 00 E
Tallinn [US Embassy]	Estonia	59 25 N	24 45 E
Tanganyika	Tanzania	6 00 S	35 00 E
Tangier	Morocco	35 48 N	5 45 W
Tarawa [island]	Kiribati	1 25 N	173 00 E
Tatar Strait	Pacific Ocean	50 00 N	141 00 E

## Appendix H: Cross-Reference List of Geographic Names *(continued)*

Name	Entry in <i>The World Factbook</i>	Latitude (deg min)	Longitude (deg min)
Tashkent [US Embassy]	Uzbekistan	41 20 N	69 18 E
Tasmania [island]	Australia	43 00 S	147 00 E
Tasman Sea	Pacific Ocean	4 30 S	168 00 E
Taymyr Peninsula (Poluostrov Taymyr)	Russia	76 00 N	104 00 E
T'bilisi [US Embassy]	Georgia	41 43 N	44 49 E
Tegucigalpa [US Embassy]	Honduras	14 06 N	87 13 W
Tehran [US post not maintained; representation by Swiss Embassy]	Iran	35 40 N	51 26 E
Tel Aviv [US Embassy]	Israel	32 05 N	34 48 E
Terre Adelie (Adelie Land) [claimed by France]	Antarctica	66 30 S	139 00 E
Thailand, Gulf of	Pacific Ocean	10 00 N	101 00 E
Thessaloniki [US Consulate General]	Greece	40 38 N	22 56 E
Thimphu	Bhutan	27 28 N	89 39 E
Thuringia [region]	Germany	51 00 N	11 00 E
Thurston Island	Antarctica	72 20 S	99 00 W
Tiberias, Lake	Israel	32 48 N	35 35 E
Tibet (Xizang)	China	32 00 N	90 00 E
Tibilisi (see T'bilisi)	Georgia	41 43 N	44 49 E
Tien Shan [mountains]	China, Kyrgyzstan	42 00 N	80 00 E
Tierra del Fuego	Argentina, Chile	54 00 S	69 00 W
Tijuana [US Consulate General]	Mexico	32 32 N	117 01 W
Timor [island]	Indonesia	9 00 S	125 00 E
Timor Sea	Pacific Ocean	11 00 S	128 00 E
Tinian [island]	Northern Mariana Islands	15 00 N	145 38 E
Tiran, Strait of	Indian Ocean	28 00 N	34 27 E
Tirana [US Embassy]	Albania	41 20 N	19 50 E
Tirane (see Tirana)	Albania	41 20 N	19 50 E
Tirol [region]	Austria, Italy	47 00 N	11 00 E
Tobago [island]	Trinidad and Tobago	11 15 N	60 40 W
Tokyo [US Embassy]	Japan	35 42 N	139 46 E
Tonkin, Gulf of	Pacific Ocean	20 00 N	108 00 E
Toronto [US Consulate General]	Canada	43 39 N	79 23 W
Torres Strait	Pacific Ocean	10 25 S	142 10 E
Torshavn	Faroe Islands	62 01 N	6 46 W
Toshkent (see Tashkent)	Uzbekistan	41 20 N	69 18 E
Transjordan	Jordan	31 00 N	36 00 E
Transkei	South Africa	32 15 S	28 15 E
Transylvania [region]	Romania	46 30 N	24 00 E
Trindade, Ilha de	Brazil	20 31 S	29 20 W
Tripoli	Lebanon	34 26 N	35 51 E
Tripoli [US post not maintained; representation by Belgian Embassy]	Libya	32 54 N	13 11 E
Tristan da Cunha Group	Saint Helena	37 04 S	12 19 W
Trobriand Islands	Papua New Guinea	8 38 S	151 04 E
Trucial Coast	United Arab Emirates	24 00 N	54 00 E
Trucial Oman	United Arab Emirates	24 00 N	54 00 E
Trucial States	United Arab Emirates	24 00 N	54 00 E
Truk Islands	Federated States of Micronesia	7 25 N	151 47 E
Tsugaru Strait	Pacific Ocean	41 35 N	141 00 E

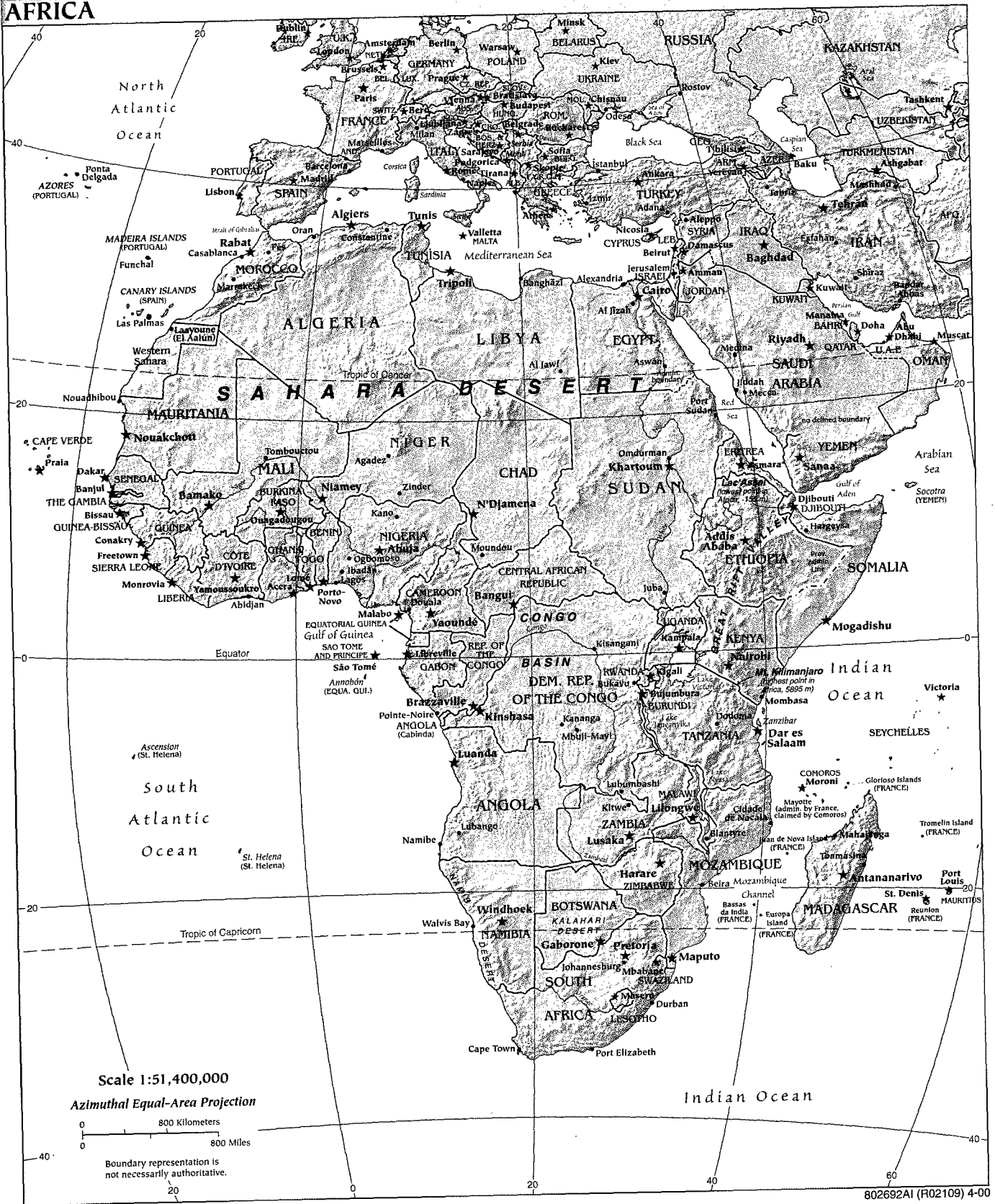
## Appendix H: Cross-Reference List of Geographic Names (continued)

	Name	Entry in <i>The World Factbook</i>	Latitude (deg min)	Longitude (deg min)
	Tuamotu Islands (Iles Tuamotu)	French Polynesia	19 00 S	142 00 W
	Tubuai Islands (Iles Tubuai)	French Polynesia	23 00 S	150 00 W
	Tunb al Kubra [island]	Iran	26 14 N	55 19 E
	Tunb as Sughra [island]	Iran	26 14 N	55 09 E
	Tunis [US Embassy]	Tunisia	36 48 N	10 11 E
	Turin	Italy	45 04 N	7 40 E
	Turkish Straits	Atlantic Ocean	40 40 N	28 00 E
	Turkmeniya	Turkmenistan	40 00 N	60 00 E
	Turks Island Passage	Atlantic Ocean	21 40 N	71 00 W
	Tuscany [region]	Italy	43 25 N	11 00 E
	Tutuila [island]	American Samoa	14 18 S	170 42 W
	Tyrol, South [region]	Italy	46 30 N	10 30 E
	Tyrrhenian Sea	Atlantic Ocean	40 00 N	12 00 E
U	Udon (Udon Thani) [US Consulate]	Thailand	17 26 N	102 46 E
	Ulaanbaatar [US Embassy]	Mongolia	47 55 N	106 53 E
	Ullung-do [island]	South Korea	37 29 N	130 52 E
	Unimak Pass [strait]	Pacific Ocean	54 20 N	164 50 W
	Union of Soviet Socialist Republics (USSR)	Armenia, Azerbaijan, Belarus, Estonia, Georgia, Kazakhstan, Kyrgyzstan, Latvia, Lithuania, Moldova, Russia, Tajikistan, Turkmenistan, Ukraine, Uzbekistan		
	United Arab Republic (UAR)	Egypt, Syria		
	Upper Volta	Burkina Faso	13 00 N	2 00 W
	Ural Mountains	Kazakhstan, Russia	60 00 N	60 00 E
	Ussuri River	China, Russia	48 28 N	135 02 E
V	Vaduz	Liechtenstein	47 09 N	9 31 E
	Vakhan (Wakhan Corridor)	Afghanistan	37 00 N	73 00 E
	Valletta [US Embassy]	Malta	35 54 N	14 31 E
	Valley, The	Anguilla	18 13 N	63 04 W
	Vancouver [US Consulate General]	Canada	49 16 N	123 07 W
	Vancouver Island	Canada	49 45 N	126 00 W
	Van Diemen Strait (Osuni Strait)	Pacific Ocean	31 00 N	131 00 E
	Vatican City [US Embassy]	Holy See	41 54 N	12 27 E
	Velez de la Gomera, Penon de	Spain	35 11 N	4 18 W
	Venda	South Africa	23 00 S	31 00 E
	Verde Island Passage	Pacific Ocean	13 34 N	120 51 E
	Victoria	Hong Kong	22 17 N	114 09 E
	Victoria	Seychelles	4 38 S	55 27 E
	Vienna [US Embassy, US Mission to International Organizations in Vienna (UNVIE)]	Austria	48 12 N	16 22 E
	Vientiane [US Embassy]	Laos	17 58 N	102 36 E
	Vilnius [US Embassy]	Lithuania	54 41 N	25 19 E
	Viti Levu [island]	Fiji	18 00 S	178 00 E
	Vladivostok [US Consulate General]	Russia	43 10 N	131 56 E
	Volcano Islands	Japan	25 00 N	141 00 E
	Vostok Island	Kiribati	10 06 S	152 23 W
	Vrangelya, Ostrov (Wrangel Island)	Russia	71 14 N	179 36 W
W	Wake Atoll	Wake Island	19 17 N	166 36 E
	Wakhan Corridor (see Vakhan)	Afghanistan	37 00 N	73 00 E

## Appendix H: Cross-Reference List of Geographic Names (continued)

	Name	Entry in <i>The World Factbook</i>	Latitude (deg min)	Longitude (deg min)
	Wales [region]	United Kingdom	52 30 N	3 30 W
	Wallis Islands	Wallis and Futuna	13 17 S	176 10 W
	Walvis Bay	Namibia	22 59 S	14 31 E
	Warsaw [US Embassy]	Poland	52 15 N	21 00 E
	Washington, DC [US Mission to the Organization of American States (OAS)]	United States	38 53 N	77 02 W
	Weddell Sea	Southern Ocean	72 00 S	45 00 W
	Wellington [US Embassy]	New Zealand	41 28 S	174 51 E
	West Frisian Islands	Netherlands	53 26 N	5 30 E
	West Germany (Federal Republic of Germany)	Germany	53 22 N	5 20 E
	West Island	Cocos (Keeling) Islands	12 10 S	96 55 E
	West Korea Strait (Western Channel)	Pacific Ocean	34 40 N	129 00 E
	West Pakistan	Pakistan	30 00 N	70 00 E
	West Siberian Plain	Russia	60 00 N	75 00 E
	Western Channel (West Korea Strait)	Pacific Ocean	34 40 N	129 00 E
	Western Samoa	Samoa	13 35 S	172 20 W
	Wetar Strait	Pacific Ocean	8 20 S	126 30 E
	White Sea	Arctic Ocean	65 30 N	38 00 E
	Willemstad	Netherlands Antilles	12 06 N	68 56 W
	Windhoek [US Embassy]	Namibia	22 34 S	17 06 E
	Windward Passage	Atlantic Ocean	20 00 N	73 50 W
	Wrangel Island (Ostrov Vrangelya)	Russia	71 14 N	179 36 W
Y	Yalu River	China, North Korea	39 55 N	124 20 E
	Yamoussoukro	Cote d'Ivoire	6 49 N	5 17 W
	Yangon (see Rangoon)	Burma	16 47 N	96 10 E
	Yaounde [US Embassy]	Cameroon	3 52 N	11 31 E
	Yap Islands	Federated States of Micronesia	9 30 N	138 00 E
	Yaren	Nauru	0 32 S	166 55 E
	Yekaterinburg (Sverdlovsk) [US Consulate General]	Russia	56 50 N	60 39 E
	Yellow Sea	Pacific Ocean	36 00 N	123 00 E
	Yemen (Aden) [People's Democratic Republic of Yemen]	Yemen	14 00 N	46 00 E
	Yemen Arab Republic	Yemen	15 00 N	44 00 E
	Yemen, North [Yemen Arab Republic]	Yemen	15 00 N	44 00 E
	Yemen (Sanaa) [Yemen Arab Republic]	Yemen	15 00 N	44 00 E
	Yemen, People's Democratic Republic of	Yemen	14 00 N	46 00 E
	Yemen, South [People's Democratic Republic of Yemen]	Yemen	14 00 N	46 00 E
	Yerevan [US Embassy]	Armenia	40 11 N	44 30 E
	Youth, Isle of (Isla de la Juventud)	Cuba	21 40 N	82 50 W
	Yucatan Peninsula	Mexico	19 30 N	89 00 W
	Yucatan Channel	Atlantic Ocean	21 45 N	85 45 W
	Yugoslavia	Bosnia and Herzegovina, Croatia, The Former Yugoslav Republic of Macedonia, Serbia and Montenegro, Slovenia		
Z	Zagreb [US Embassy]	Croatia	45 48 N	15 58 E
	Zaire	Democratic Republic of the Congo	15 00 S	30 00 E
	Zanzibar [island]	Tanzania	6 10 S	39 11 E
	Zion, Mount	Israel, Jordan	31 46 N	35 14 E
	Zurich	Switzerland	47 23 N	8 32 E

# AFRICA





**Year-round research station**

**Scale 1:68,000,000**

**Azimuthal Equal-Area Projection**

0 500 1000 Kilometers  
0 500 1000 Miles

Nineteen of 26 Antarctic consultative nations have made no claims to Antarctic territory (although Russia and the United States have reserved the right to do so) and they do not recognize the claims of the other nations.

**Claims and Territories:**

- ARGENTINE CLAIM:** South Georgia and the South Sandwich Islands (administered by U.K., claimed by ARGENTINA), Falkland Islands (Islas Malvinas) (administered by U.K., claimed by ARGENTINA), Ushuaia, SOUTH ORKNEY ISLANDS, area of enlargement, SOUTH SHETLAND ISLANDS, Drake Passage, Ushuaia, ARGENTINA, CHILE.
- CHILEAN CLAIM:** Bellingshausen Sea, Peter I Island, Ellsworth Land, Marie Byrd Land, Amundsen Sea, Ross Sea, Ross Ice Shelf, average minimum extent of sea ice, Antarctic Circle, NEW ZEALAND CLAIM.
- BRITISH CLAIM:** South Georgia and the South Sandwich Islands (administered by U.K., claimed by ARGENTINA), Bouvet Island (NORWAY), Southern Ocean, Queen Maud Land, SANAE (SOUTH AFRICA), Neumayer (GERMANY), Maitri (INDIA), Novolazarevskaya (RUSSIA), Syowa (JAPAN), Molodezhnaya (RUSSIA), Enderby Land, Mawson (AUSTRALIA), Mac. Robertson Land, Amery Ice Shelf, Zhong Shan (CHINA), Progress (RUSSIA), Davis (AUSTRALIA), Mirnyy (RUSSIA), Shackleton Ice Shelf, Casey (AUSTRALIA), Dumont d'Urville (FRANCE), FRENCH CLAIM, AUSTRALIAN CLAIM, WILKES LAND, Heard Island and McDonald Islands (AUSTRALIA), ILES KERGUELEN, French Southern and Antarctic Lands (FRANCE), ILES CROZET, PRINCE EDWARD ISLANDS (SOUTH AFRICA), SOUTH AFRICA, Port Elizabeth.
- NORWEGIAN CLAIM:** Bouvet Island (NORWAY), Southern Ocean, Queen Maud Land, SANAE (SOUTH AFRICA), Neumayer (GERMANY), Maitri (INDIA), Novolazarevskaya (RUSSIA), Syowa (JAPAN), Molodezhnaya (RUSSIA), Enderby Land, Mawson (AUSTRALIA), Mac. Robertson Land, Amery Ice Shelf, Zhong Shan (CHINA), Progress (RUSSIA), Davis (AUSTRALIA), Mirnyy (RUSSIA), Shackleton Ice Shelf, Casey (AUSTRALIA), Dumont d'Urville (FRANCE), FRENCH CLAIM, AUSTRALIAN CLAIM, WILKES LAND, Heard Island and McDonald Islands (AUSTRALIA), ILES KERGUELEN, French Southern and Antarctic Lands (FRANCE), ILES CROZET, PRINCE EDWARD ISLANDS (SOUTH AFRICA), SOUTH AFRICA, Port Elizabeth.
- French CLAIM:** Dumont d'Urville (FRANCE), FRENCH CLAIM, AUSTRALIAN CLAIM, WILKES LAND, Heard Island and McDonald Islands (AUSTRALIA), ILES KERGUELEN, French Southern and Antarctic Lands (FRANCE), ILES CROZET, PRINCE EDWARD ISLANDS (SOUTH AFRICA), SOUTH AFRICA, Port Elizabeth.
- Australian CLAIM:** Mawson (AUSTRALIA), Mac. Robertson Land, Amery Ice Shelf, Zhong Shan (CHINA), Progress (RUSSIA), Davis (AUSTRALIA), Mirnyy (RUSSIA), Shackleton Ice Shelf, Casey (AUSTRALIA), Dumont d'Urville (FRANCE), FRENCH CLAIM, AUSTRALIAN CLAIM, WILKES LAND, Heard Island and McDonald Islands (AUSTRALIA), ILES KERGUELEN, French Southern and Antarctic Lands (FRANCE), ILES CROZET, PRINCE EDWARD ISLANDS (SOUTH AFRICA), SOUTH AFRICA, Port Elizabeth.
- New Zealand CLAIM:** Ross Sea, Ross Ice Shelf, average minimum extent of sea ice, Antarctic Circle, NEW ZEALAND CLAIM, Campbell Island (NEW ZEALAND), AUCKLAND ISLANDS (NEW ZEALAND), SNARES ISLANDS (NEW ZEALAND), NEW ZEALAND, South Island, Christchurch, North Island, Wellington, Chatham Islands (NEW ZEALAND).
- United States CLAIM:** Amundsen-Scott (U.S.), South Pole 2800 m, Marie Byrd Land, Amundsen Sea, Ross Sea, Ross Ice Shelf, average minimum extent of sea ice, Antarctic Circle, NEW ZEALAND CLAIM, Campbell Island (NEW ZEALAND), AUCKLAND ISLANDS (NEW ZEALAND), SNARES ISLANDS (NEW ZEALAND), NEW ZEALAND, South Island, Christchurch, North Island, Wellington, Chatham Islands (NEW ZEALAND).

**Other Labels:** South Atlantic Ocean, Indian Ocean, South Pacific Ocean, Antarctica, Antarctic Circle, Palmer Land, Ronne Ice Shelf, Weddell Sea, Scotia Sea, Ushuaia, ARGENTINA, CHILE, Heard Island and McDonald Islands (AUSTRALIA), ILES KERGUELEN, French Southern and Antarctic Lands (FRANCE), ILES CROZET, PRINCE EDWARD ISLANDS (SOUTH AFRICA), SOUTH AFRICA, Port Elizabeth.

**Inset Map: Antarctic Peninsula**

- Argentina, Brazil, Chile, China, Poland, South Korea, Uruguay each have a station on King George Island.
- Esperanza (ARGENTINA), Marambio (ARGENTINA), Arturo Prat (CHILE), Bernardo O'Higgins (CHILE), Graham Land, Vernadsky (UKRAINE), Palmer (U.S.), San Martín (ARGENTINA), Rothera (U.K.), Larsen Ice Shelf, San Martín (ARGENTINA), Rothera (U.K.), Antarctic Circle.

802699AI (R02207) 4-00

# ARCTIC REGION





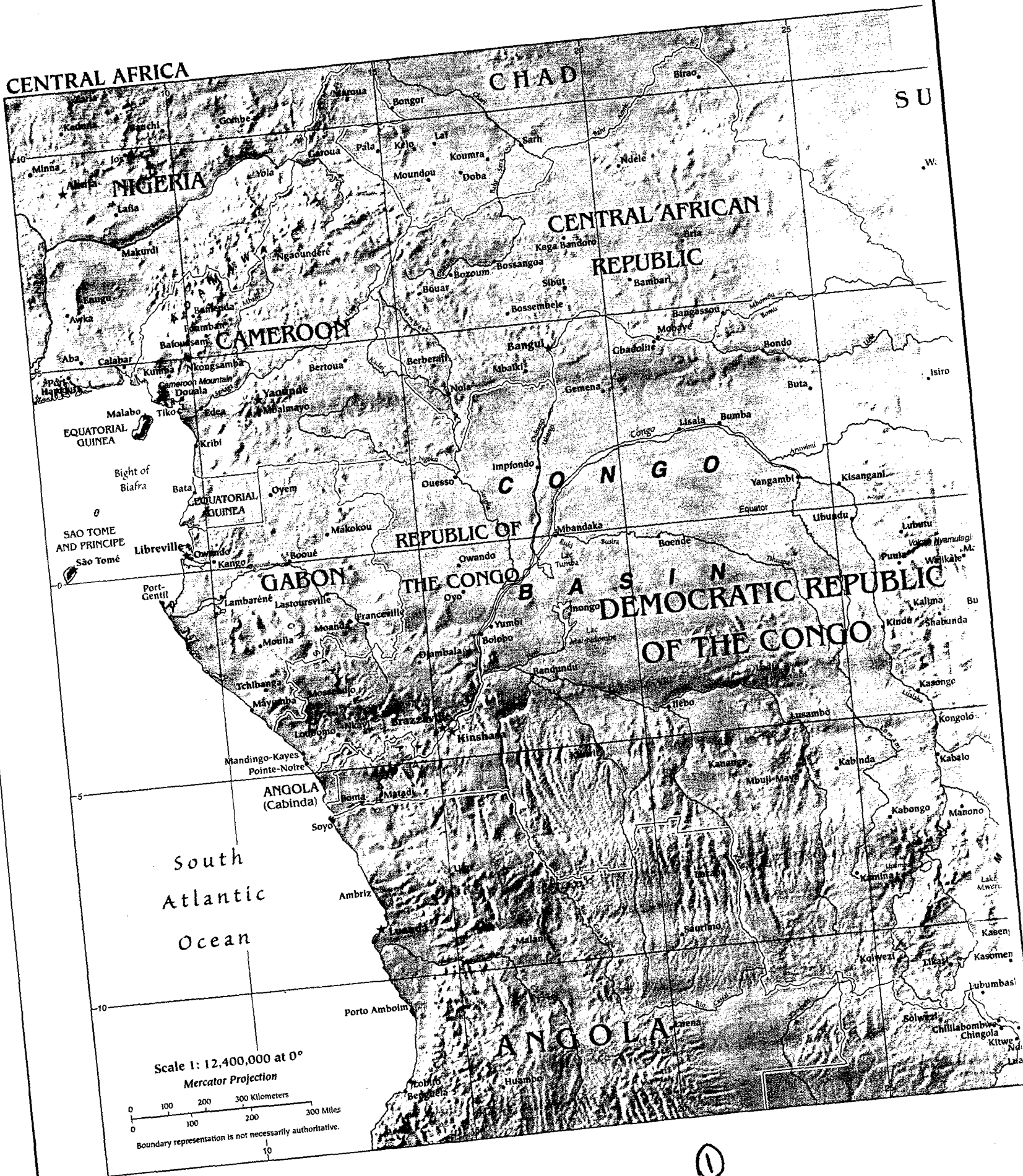
Scale 1:48,000,000

Azimuthal Equal-Area Projection

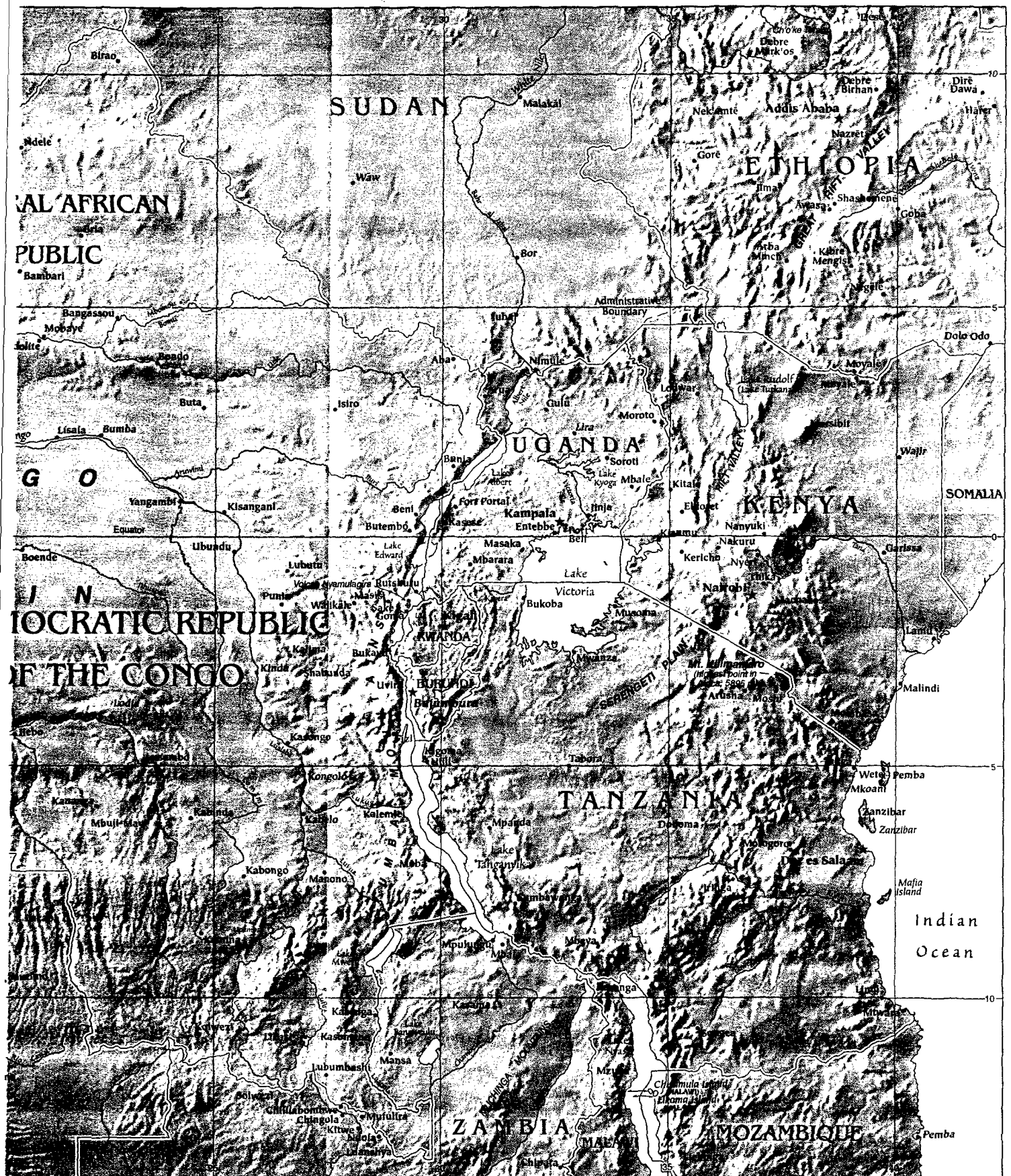
0 800 Kilometers  
0 800 Miles

Boundary representation is  
not necessarily authoritative.

# CENTRAL AFRICA








802693AI (R02414) 4-00

# CENTRAL AMERICA AND THE CARIBBEAN

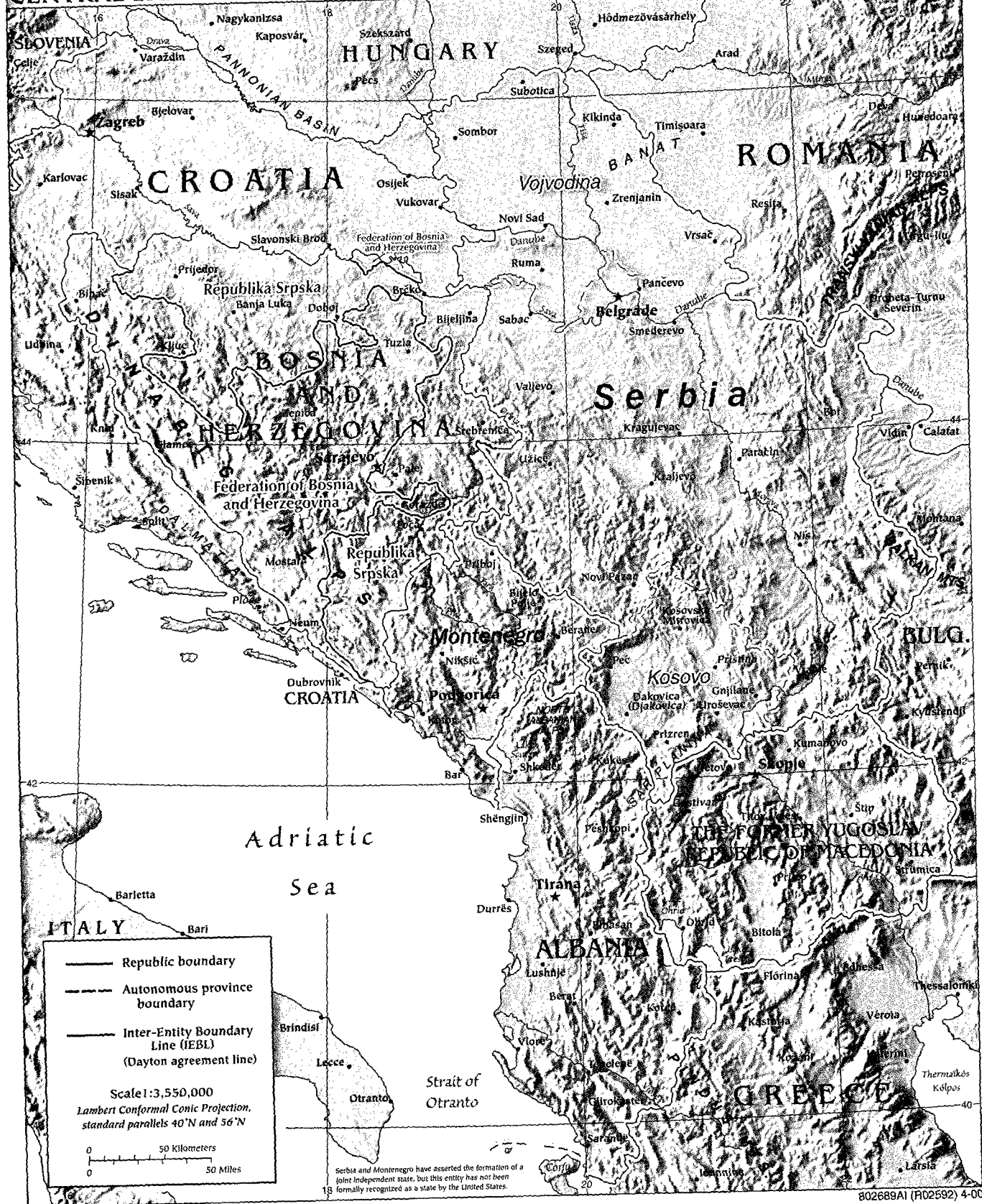




802686A1 (R02068) 4-00



# CENTRAL BALKAN REGION



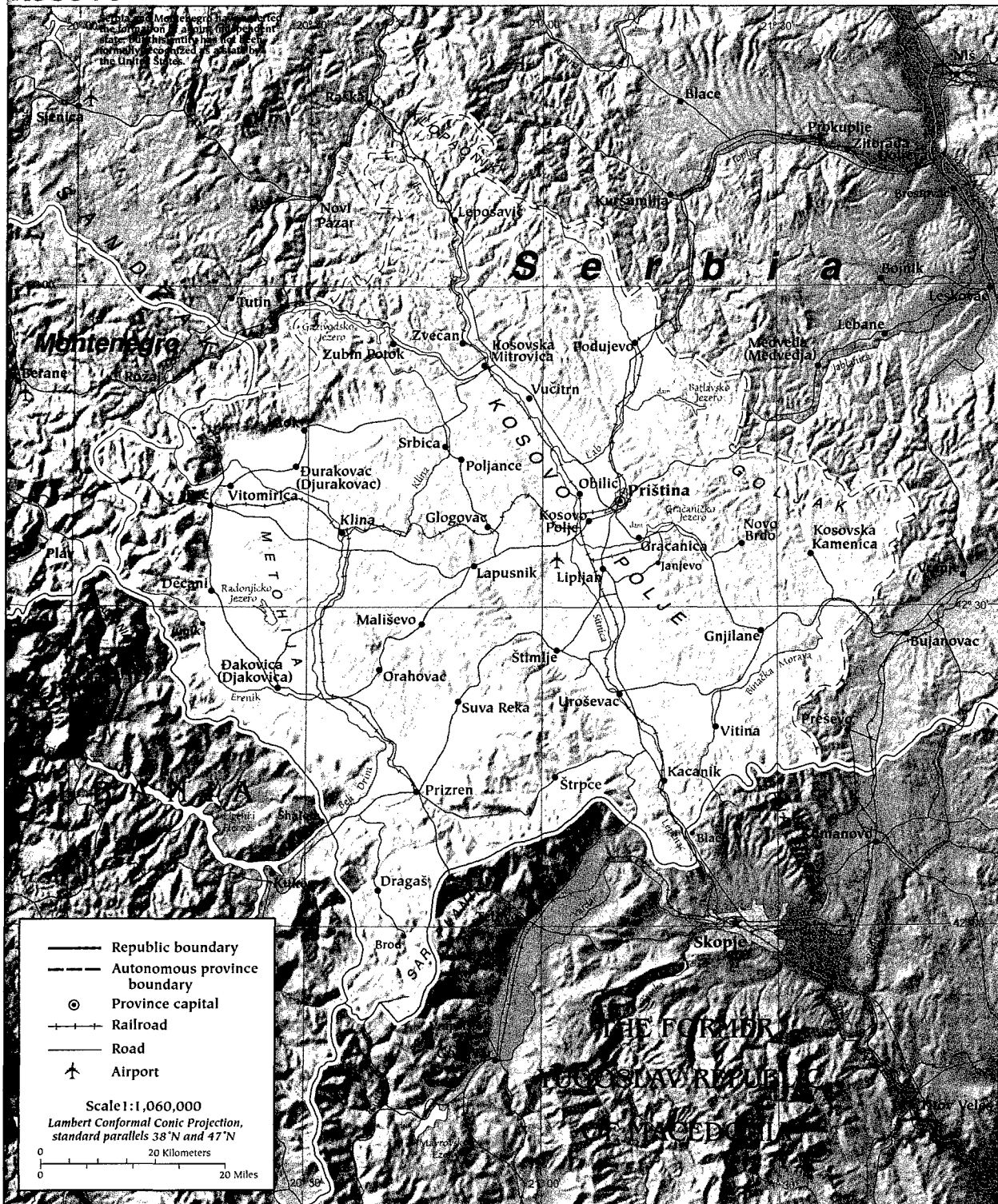




# EUROPE



# KOSOVO



802690AI (R02194) 4-00




# MIDDLE EAST




# NORTH AMERICA



# OCEANIA







**Scale 1:35,000,000**  
**Azimuthal Equal-Area Projection**

0 500 Kilometers  
0 500 Miles

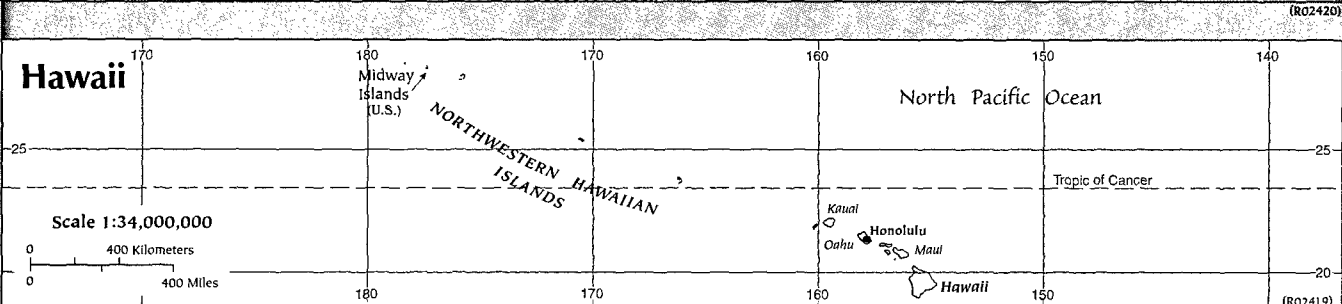
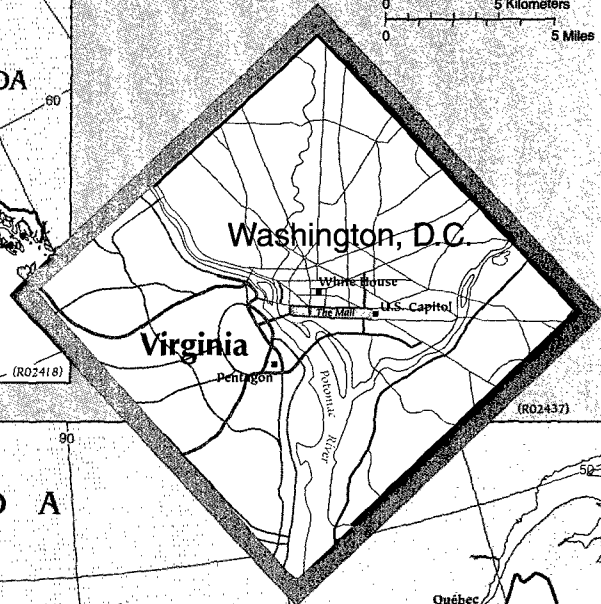
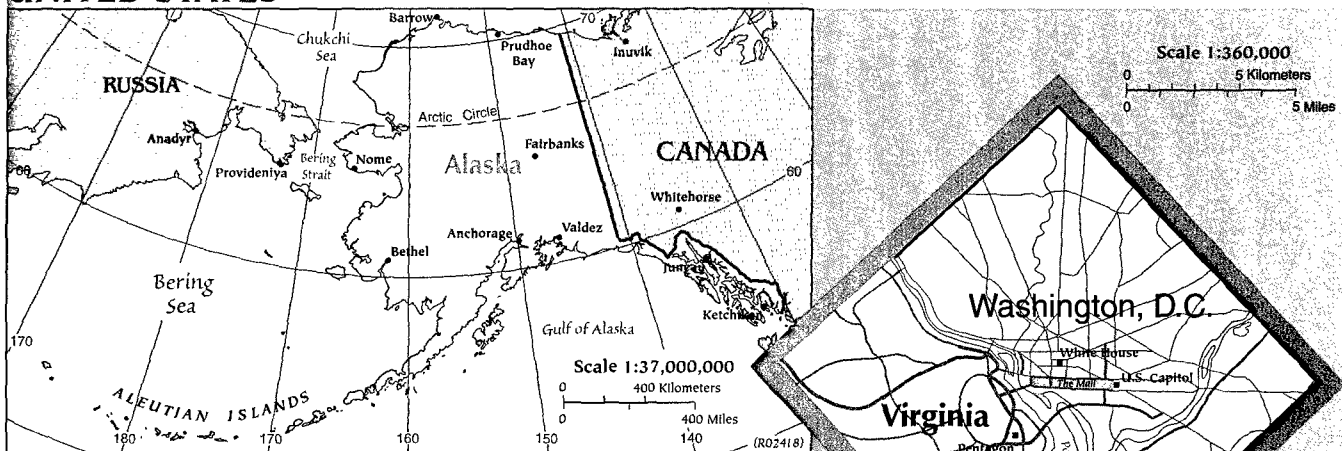
Boundary representation is not necessarily authoritative.



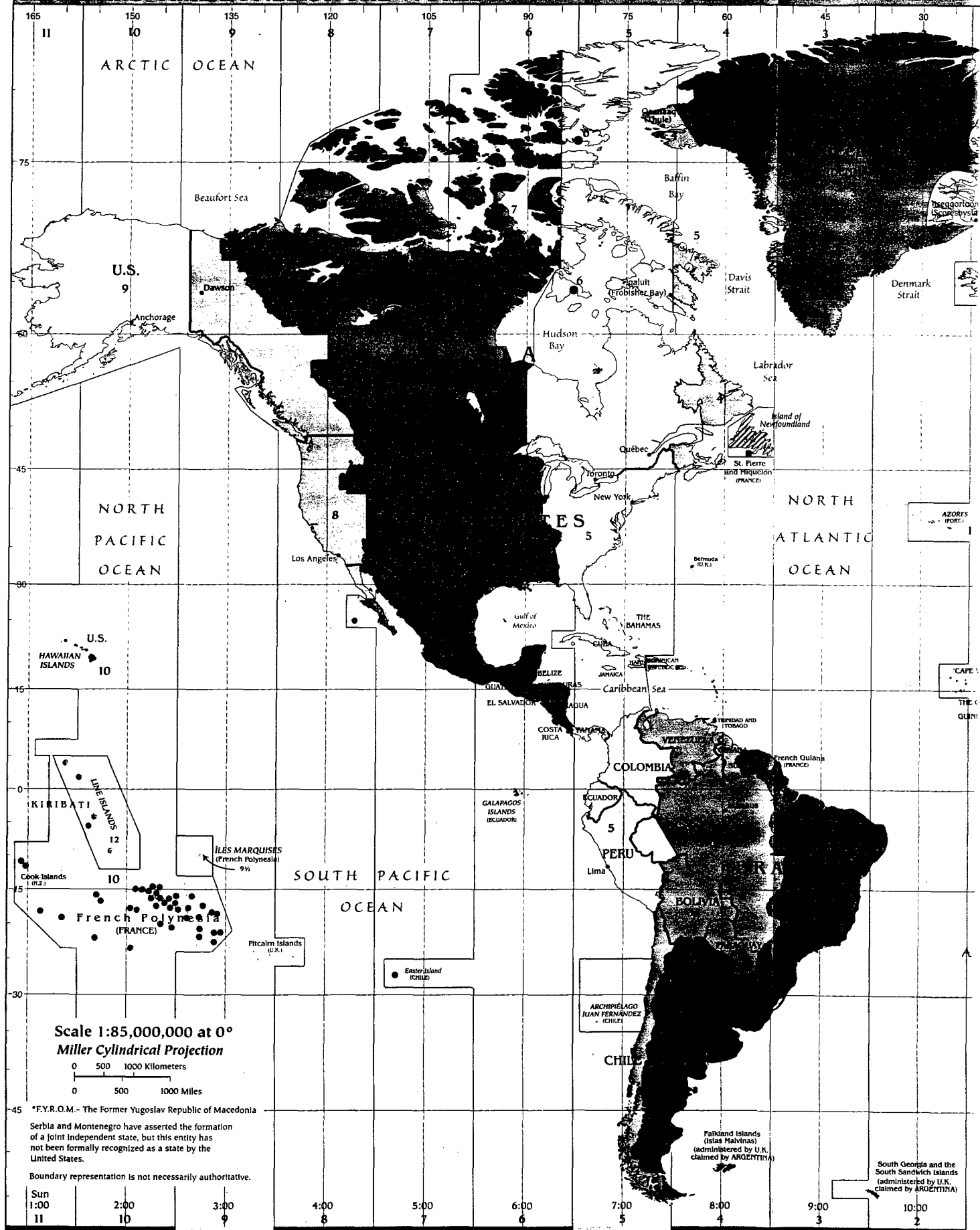
# SOUTHEAST ASIA



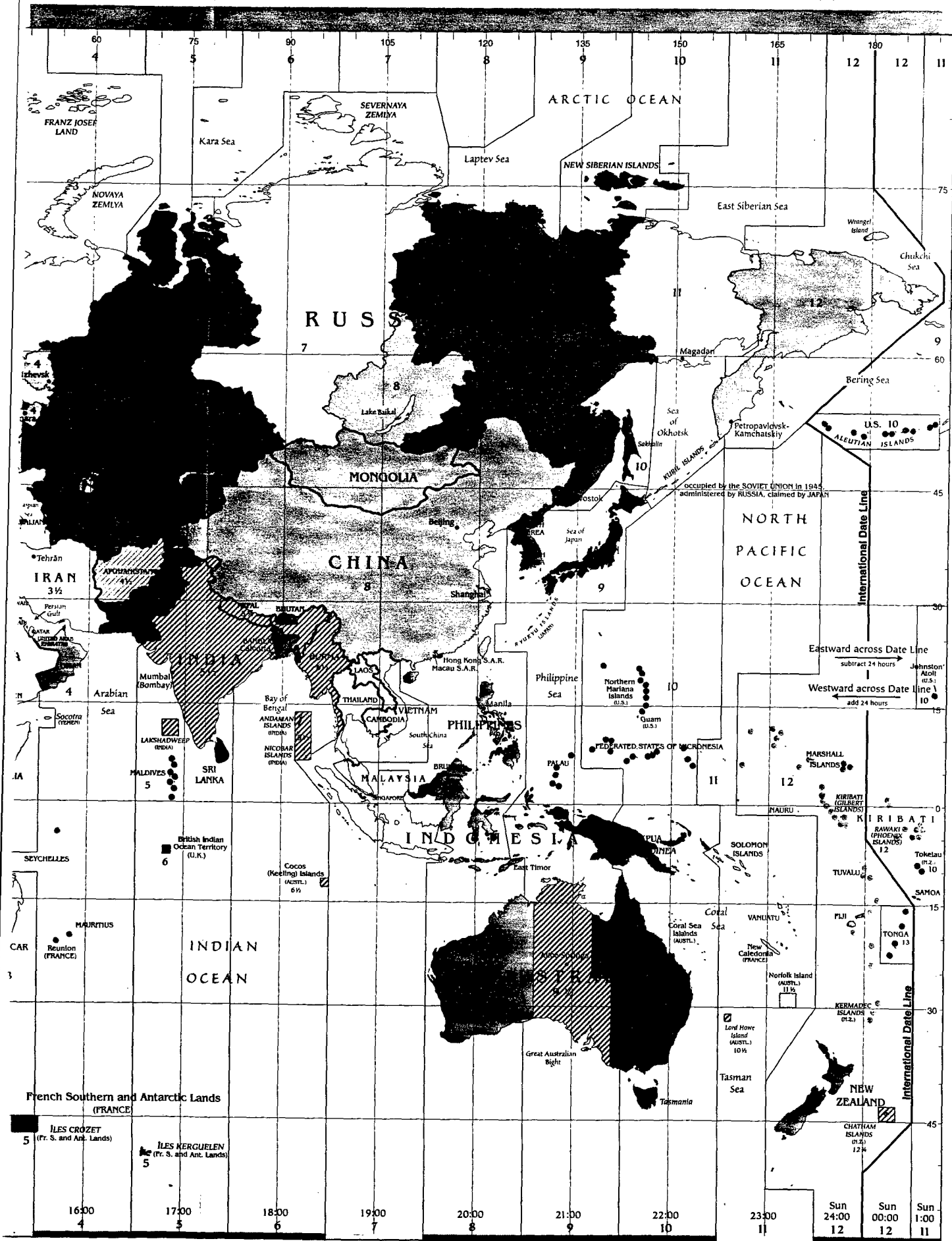
# UNITED STATES



# STANDARD TIME ZONES OF THE WORLD








802700AI (R02183) 4-00

# Physical Map of the World, April 2000

AUSTRALIA	Independent state
Bermuda	Dependency or area of special sovereignty
Sicily / AZORES	Island / island group
★	Capital


Scale 1:35,000,000  
 Robinson Projection  
 standard parallels 38°N and 38°S





2000













6









BAHAMAS

Havana

CUBA

Kingston

JAMAICA

PRINCE

DOMINICA

SAINT DOMINGO

HAITI

SAINT VINCENT AND THE GRENADINES

ARUBA

TRINIDAD AND TOBAGO

GEORGETOWN

PARAMARIBO

FRENCH GUIANA

AFANAPUELA

FERNANDO DE N

(BRAZIL)

CHILE

SANTIAGO

MONTEVIDEO

Peninsula Valdes

(lowest point in South

-40 m)

(Isle of the Elephant)

(administered by U.K.

claimed by ARGENTINA)

Stanley

CHILE

ARCHIPELAGO

ANTARTICA

(CHILE)

ISLA SAN ANTONIO

(CHILE)

ISLA DEL CONO

(COSTA RICA)

GUATEMALA

EL SALVADOR

GUATEMALA

GUATEMALA

GUATEMALA

GUATEMALA

GUATEMALA

GUATEMALA

GUATEMALA






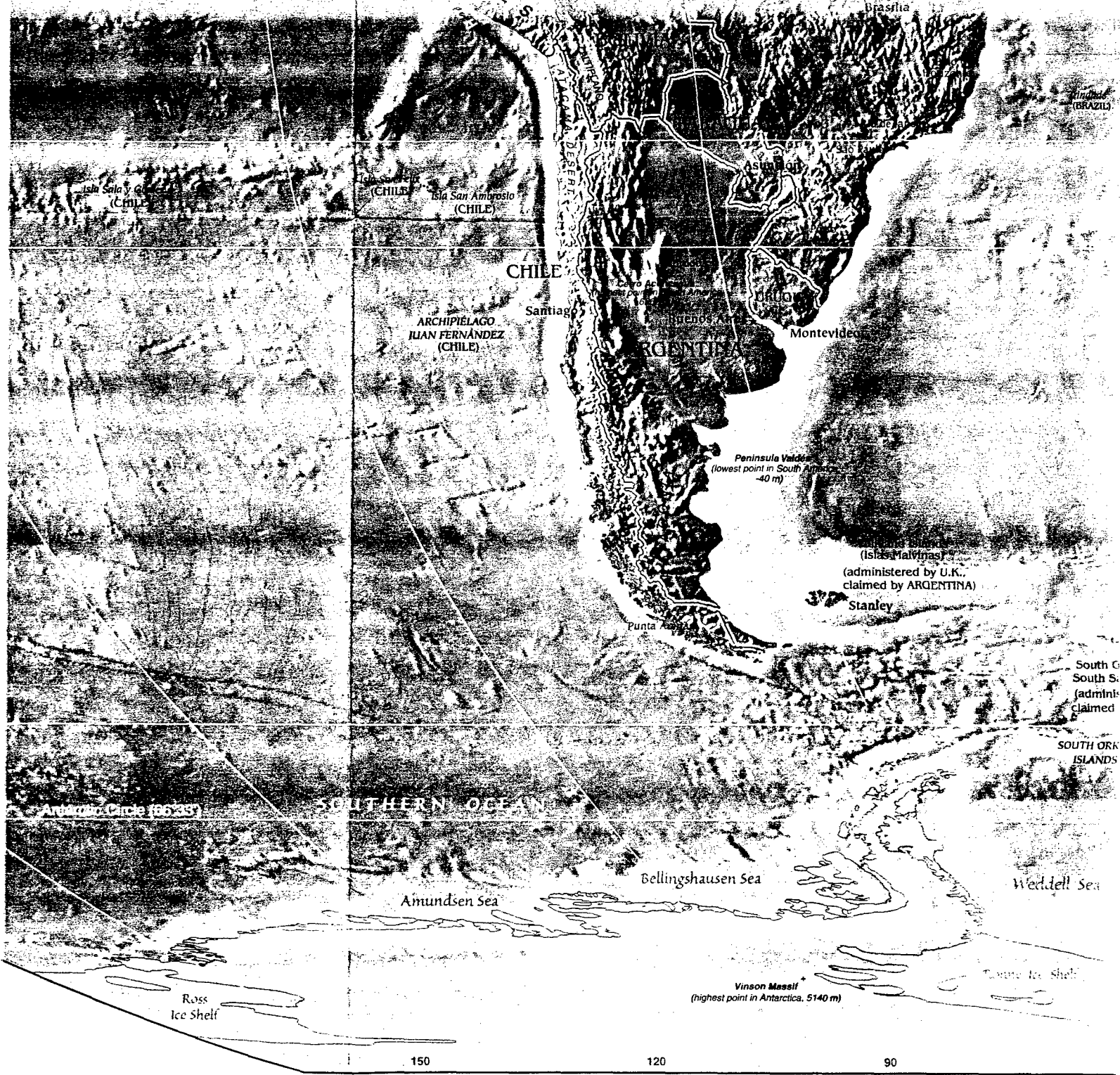










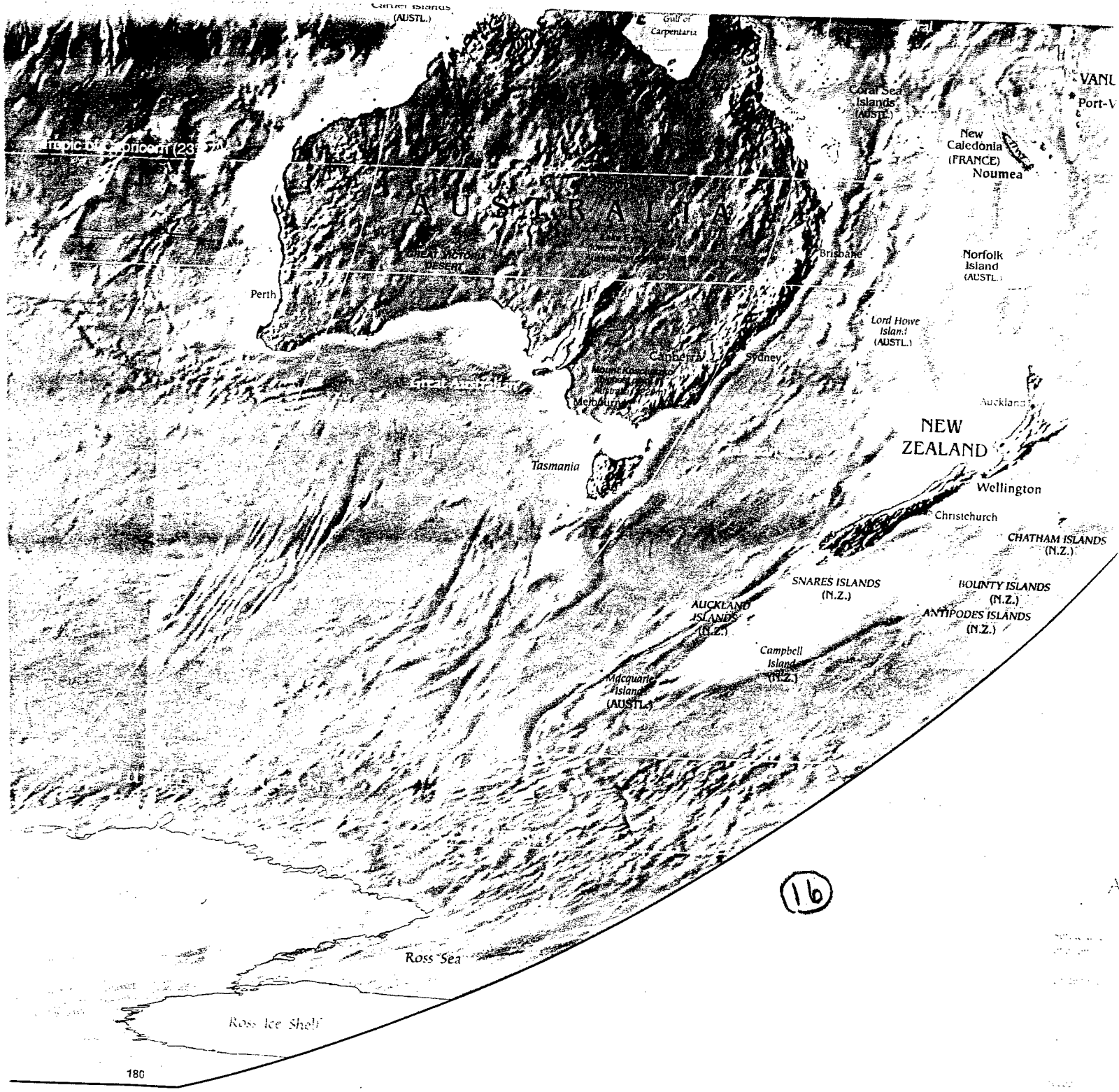















April 2000

\*Serbia and Montenegro have asserted the formation of a joint independent state, but this entity has not been formally recognized as a state by the United States.

\*Nineteen of 26 Antarctic consultative nations have made no claims to Antarctic territory, although Russia and the United States have reserved the right to do so and they do not recognize the claims of other nations.

Boundary representation is not necessarily authoritative.

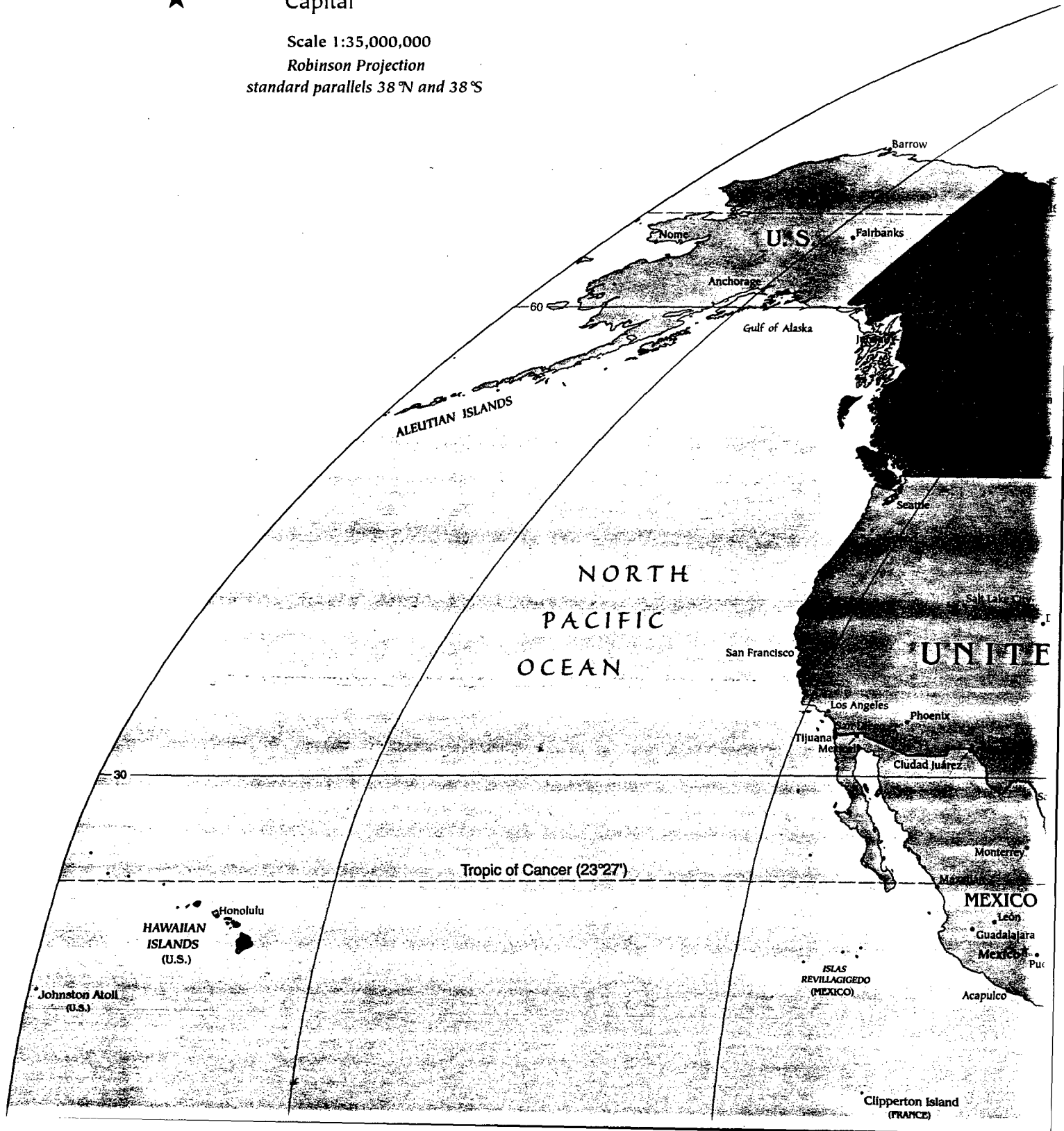
17

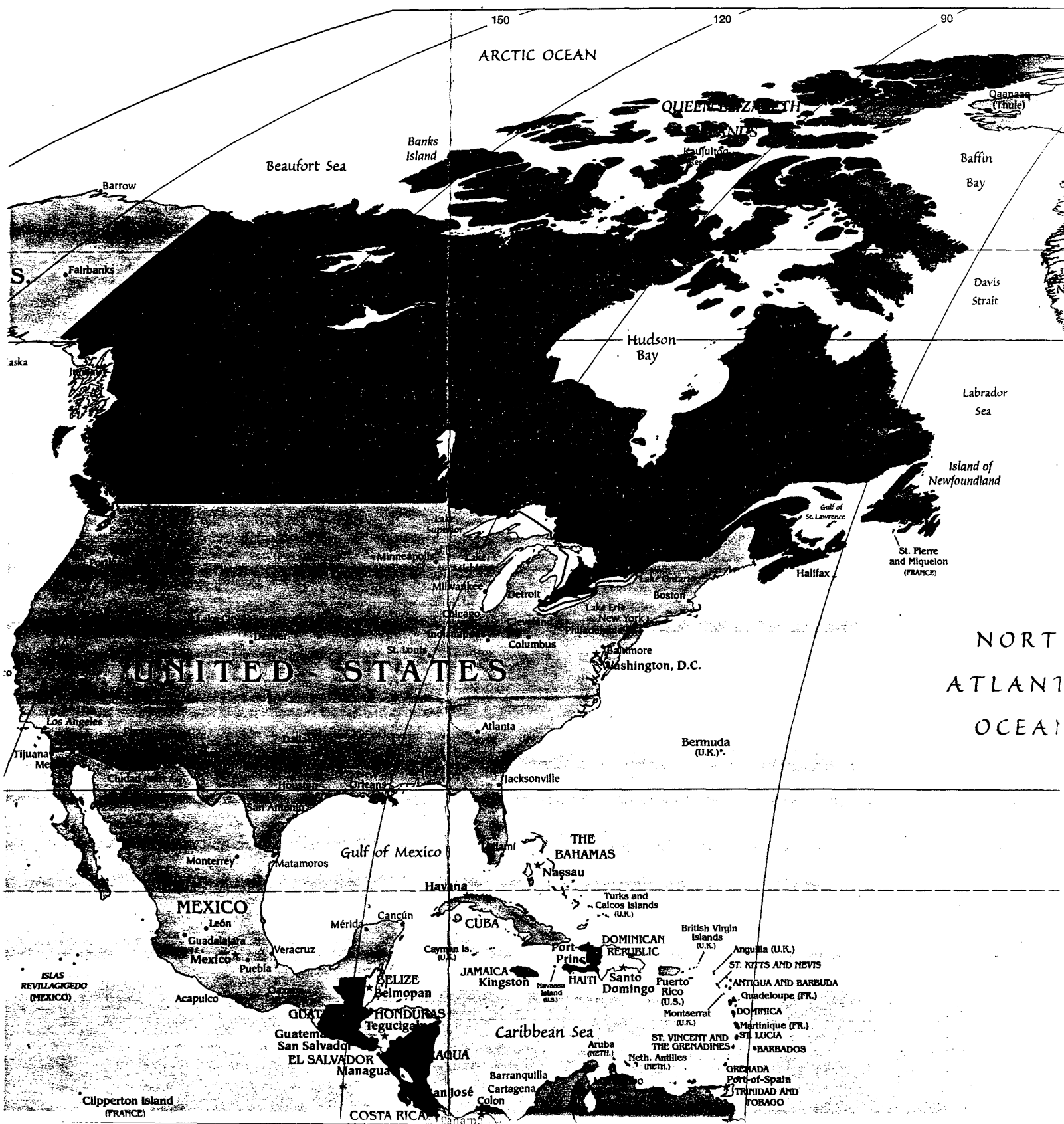
802701AI (R00349) 4-00

# Political Map of the World, April 2000

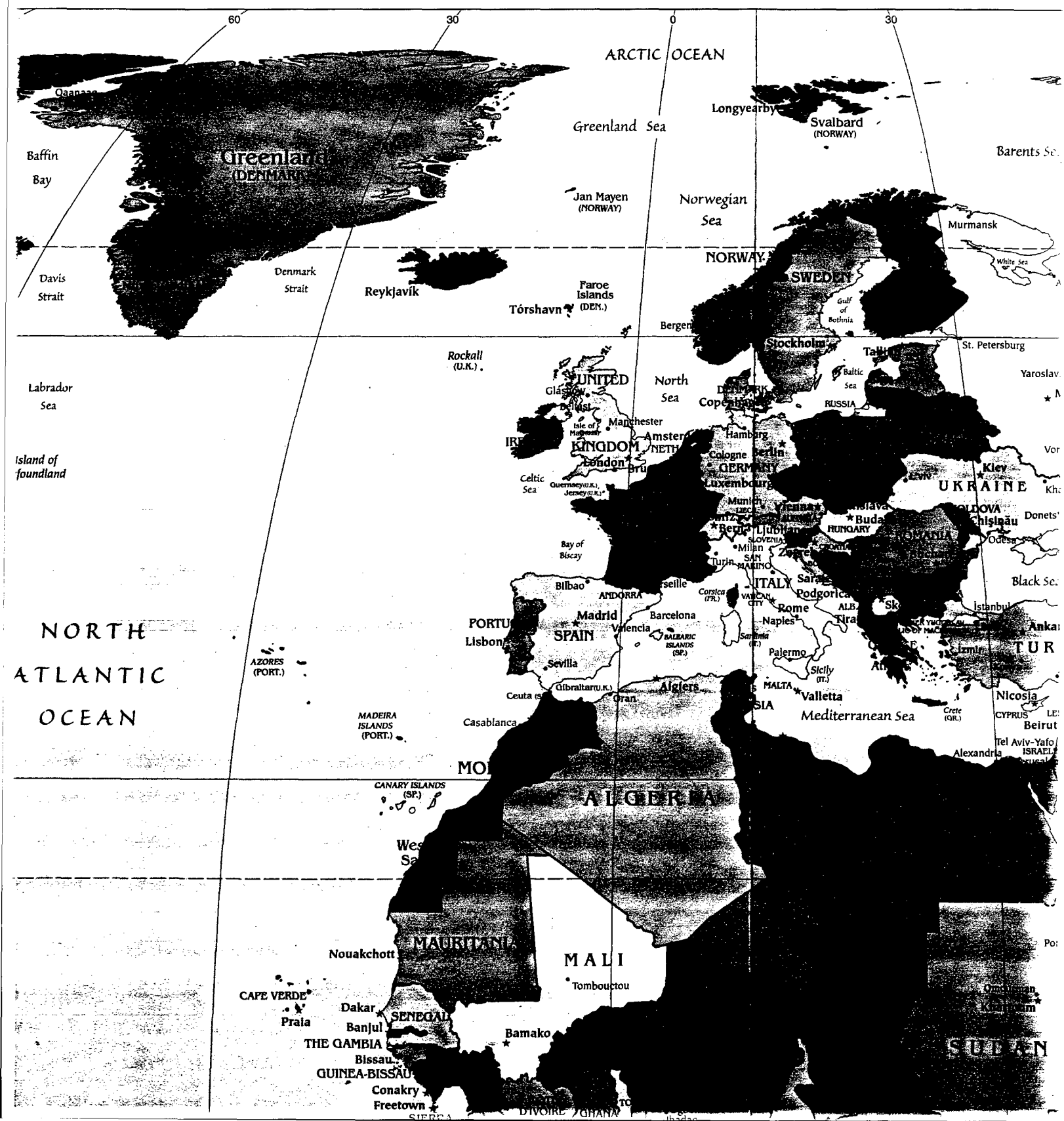
AUSTRALIA	Independent state
Bermuda	Dependency or area of special sovereignty
Sicily / AZORES	Island / island group
★	Capital

Scale 1:35,000,000  
 Robinson Projection  
 standard parallels 38°N and 38°S

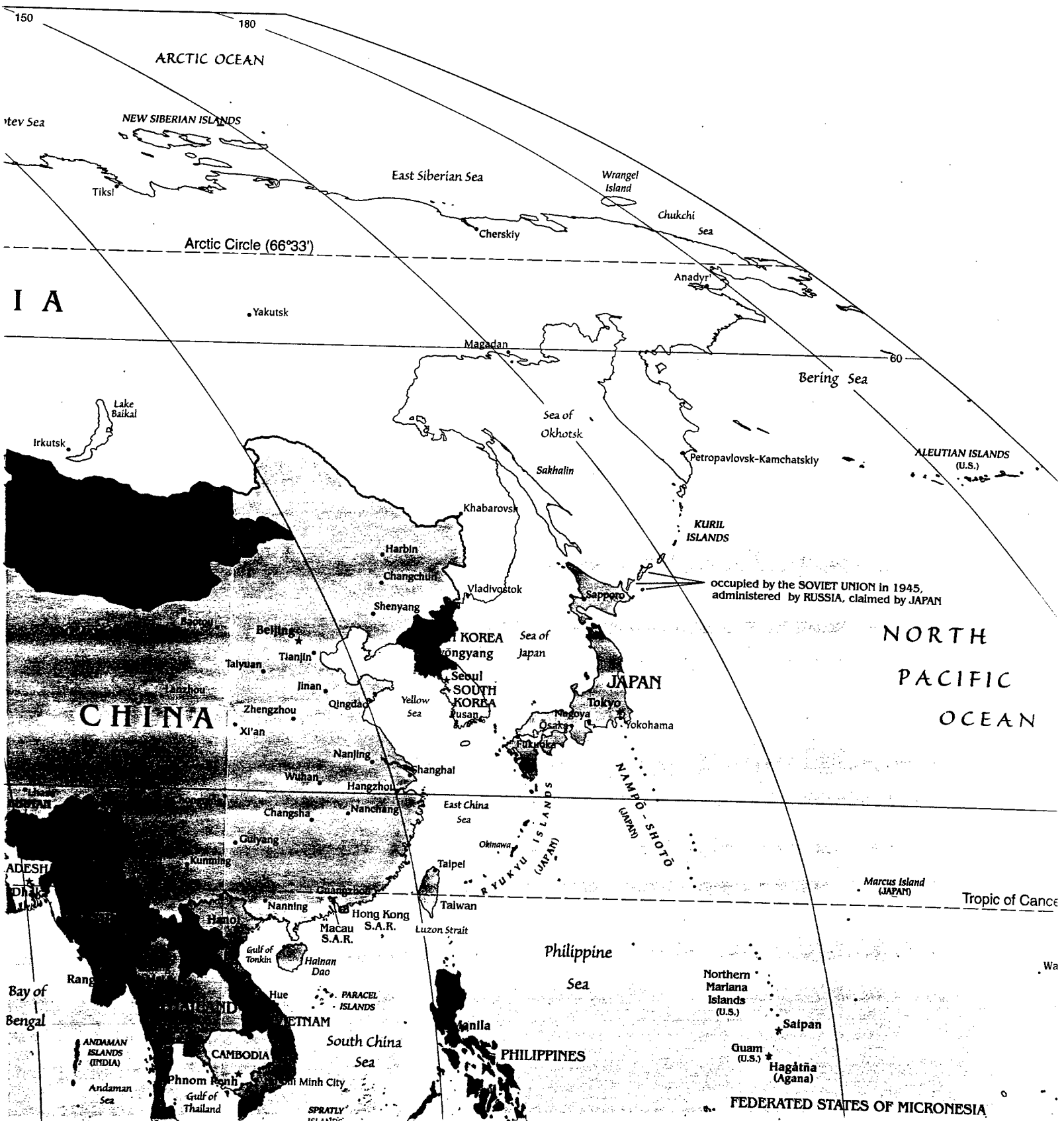












I A

NORTH  
PACIFIC  
OCEAN

CHINA

KOREA

SOUTH KOREA

JAPAN

INDIA

Bay of Bengal

ANDAMAN ISLANDS (INDIA)

Andaman Sea

Phnom Penh

Gulf of Thailand

SPRATLY ISLANDS

South China Sea

PARACEL ISLANDS

Hue

Halnan Dao

Macau S.A.R.

Hong Kong S.A.R.

Nanning

Guangzhou

Kunming

Güiyang

Changsha

Wuhan

Nanjing

Shanghai

Hangzhou

Xi'an

Zhengzhou

Jinan

Tianjin

Taiyuan

Beijing

Shenyang

Changchun

Harbin

Khabarovsk

Vladivostok

Sakhalin

Sea of Japan

Yellow Sea

East China Sea

Luzon Strait

Taipei

Taiwan

Philippine Sea

Manila

PHILIPPINES

Northern Mariana Islands (U.S.)

Guam (U.S.)

Hagåtña (Agaña)

FEDERATED STATES OF MICRONESIA

Salpán

Marcus Island (JAPAN)

Tropic of Cancer

Wa

occupied by the SOVIET UNION in 1945, administered by RUSSIA, claimed by JAPAN

KURIL ISLANDS

Petropavlovsk-Kamchatskiy

Aleutian Islands (U.S.)

Bering Sea

Anadyr

Chukchi Sea

Wrangel Island

Cherskiy

East Siberian Sea

Tiksi

NEW SIBERIAN ISLANDS

Arctic Circle (66°33')

Yakutsk

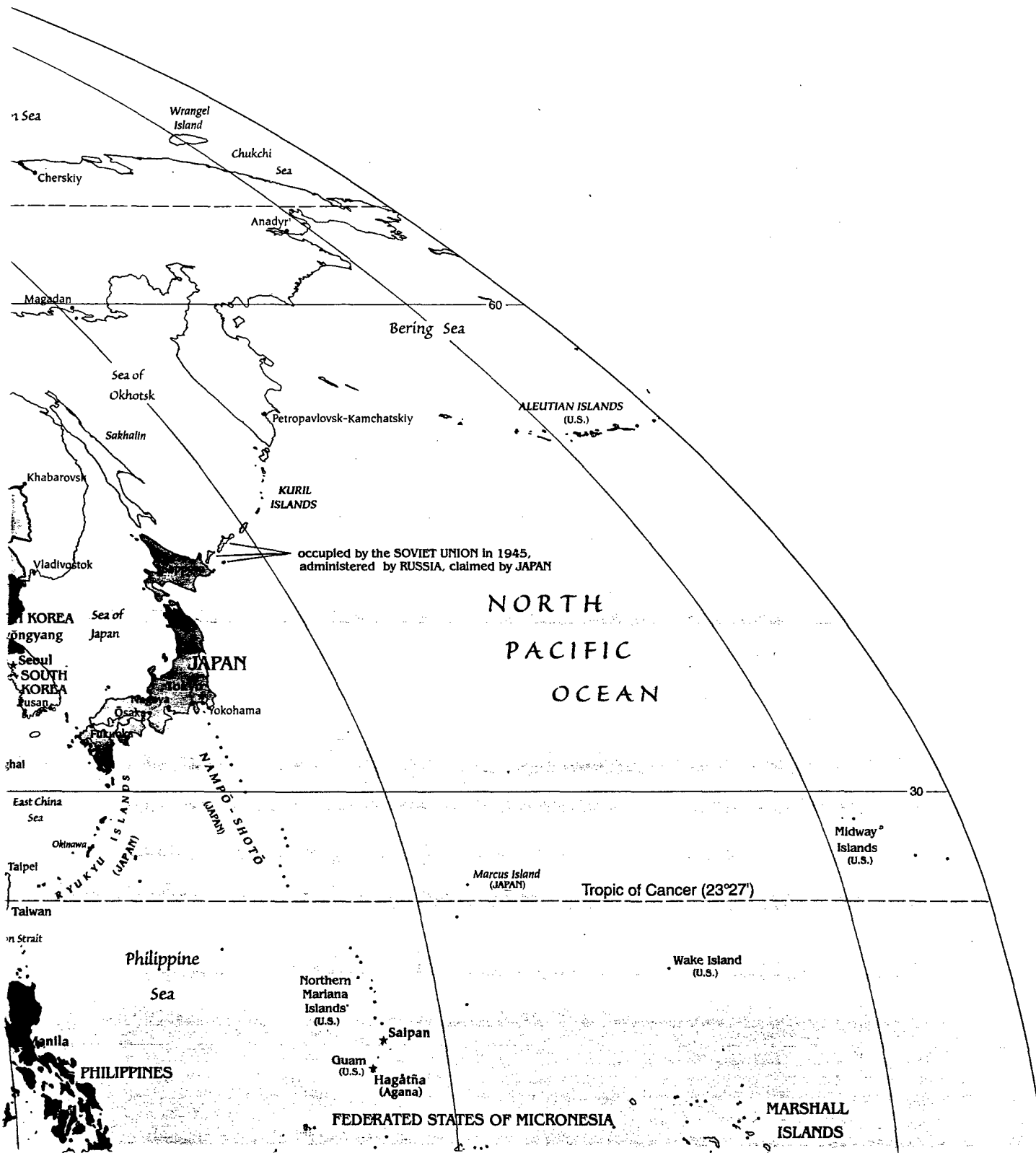
Magadan

Arctic Ocean

150

180

60



HAWAIIAN  
ISLANDS  
(U.S.)

Johnston Atoll  
(U.S.)

Kingman Reef (U.S.)  
Palmyra Atoll (U.S.)

Kiritimati  
(Christmas Island)  
(KIRIBATI)

Jarvis  
Island  
(U.S.)

KIRIBATI

Cook Islands  
(N.Z.)

SOCIETY  
ISLANDS  
(Fr. Poly.)

Papeete

ÎLES MARQUISES  
(Fr. Poly.)

ARCHIPEL DES TUAMOTU  
(Fr. Poly.)

French Polynesia  
(FRANCE)

ÎLES TUBUAÏ  
(Fr. Poly.)

Adamstown\*

Pitcairn Islands  
(U.K.)

Easter Island  
(CHILE)

Isla Sala y Gómez  
(CHILE)

ISLAS  
REVILLAGIGEDO  
(MEXICO)

Clipperton Island  
(FRANCE)

GALAPAGOS  
ISLANDS  
(ECUADOR)

Guadalajara  
Mexico  
Veracruz  
Puebla  
Oaxaca  
GUATEMALA  
Guatemala  
San Salvador  
EL SALVADOR

Equator

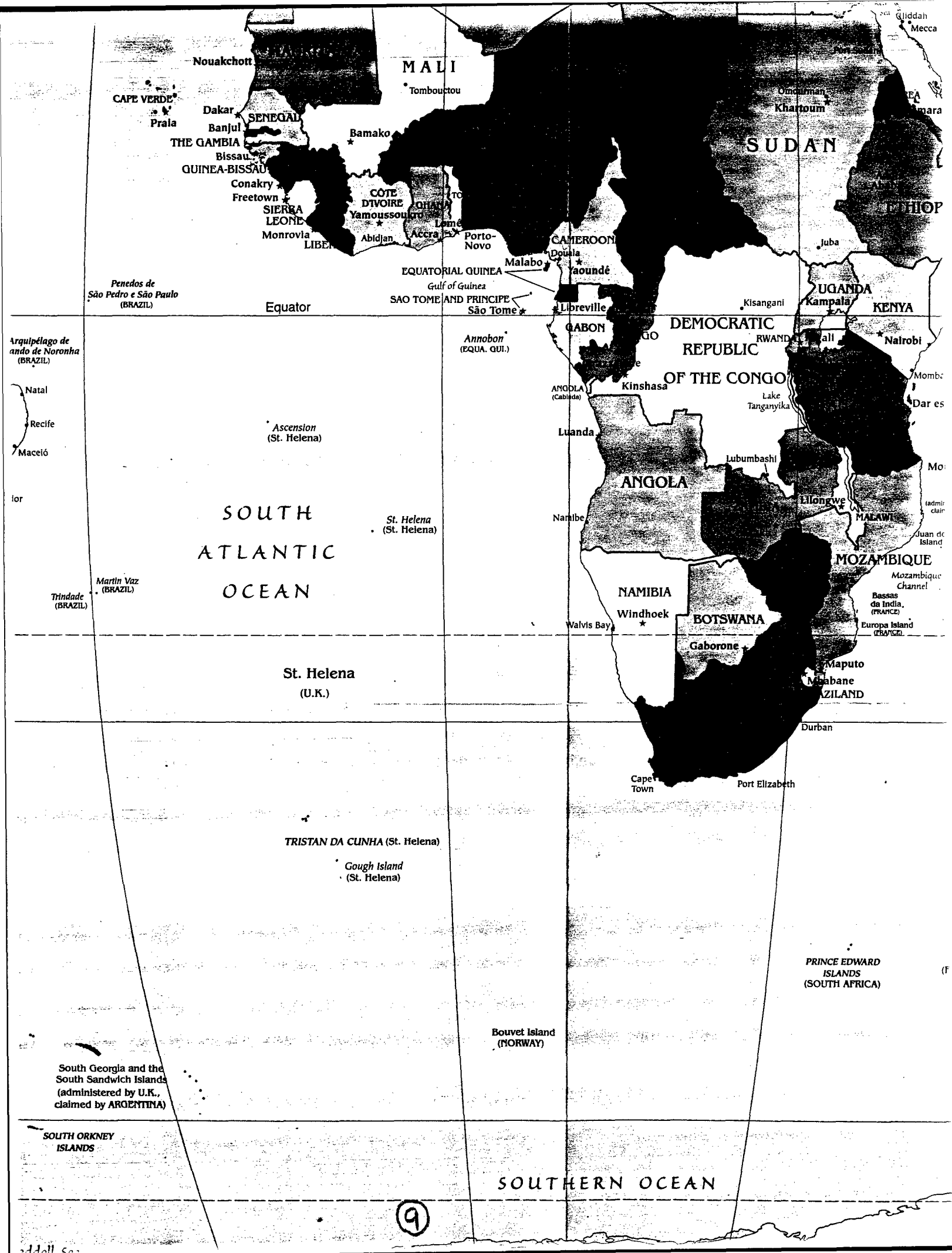
Tropic of Capricorn (23°27')

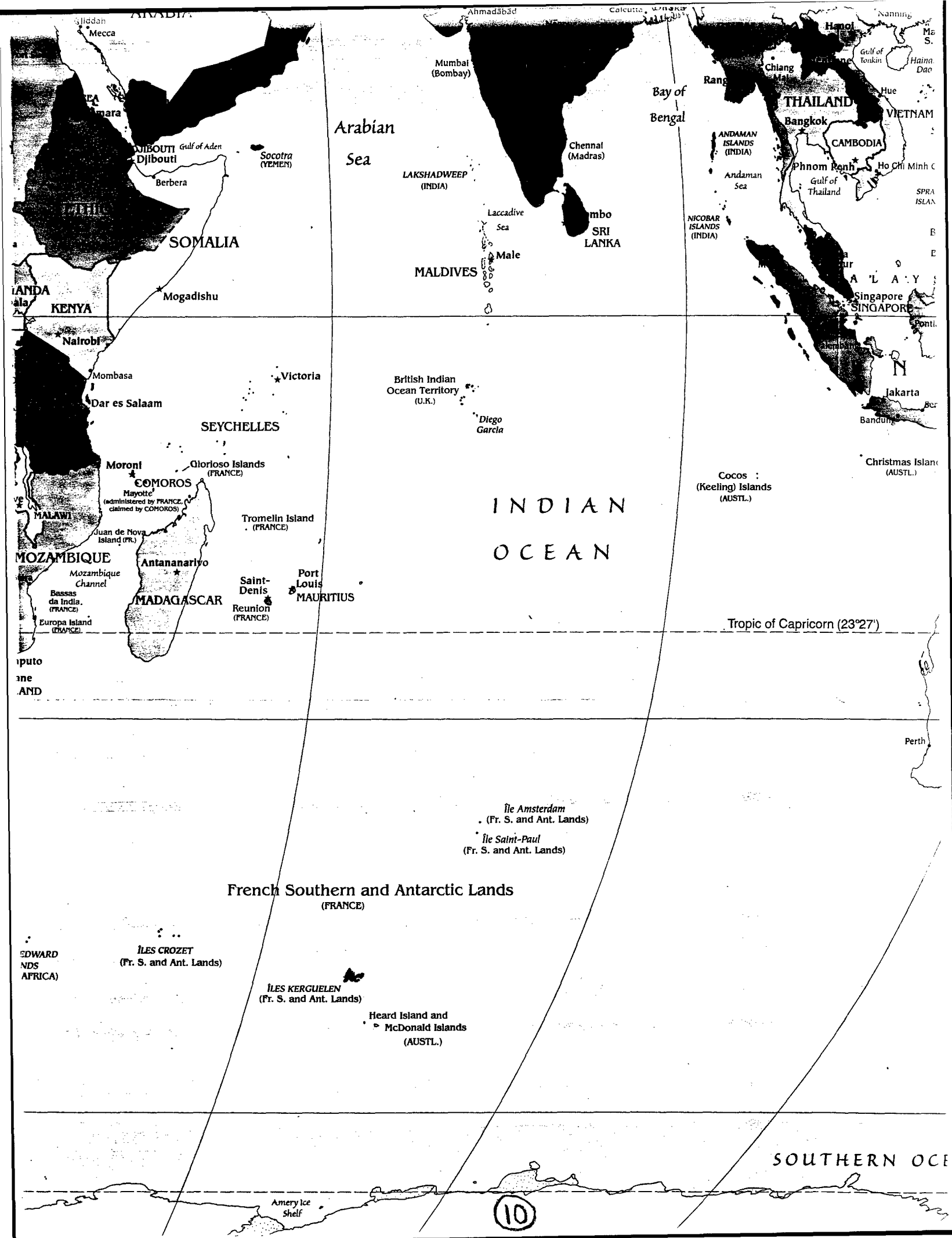
SOUTH  
PACIFIC  
OCEAN

Antarctic Circle (66°33')

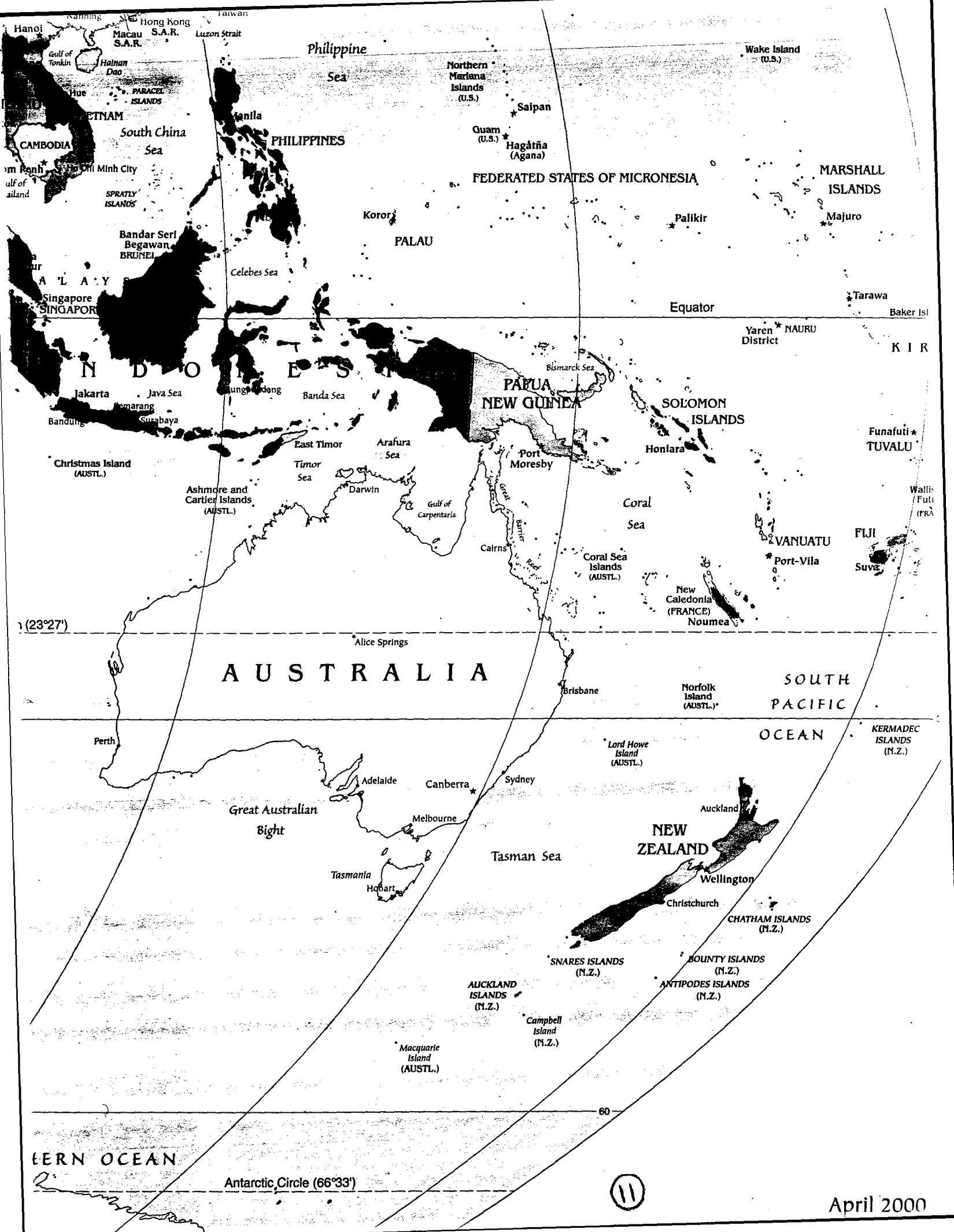
7

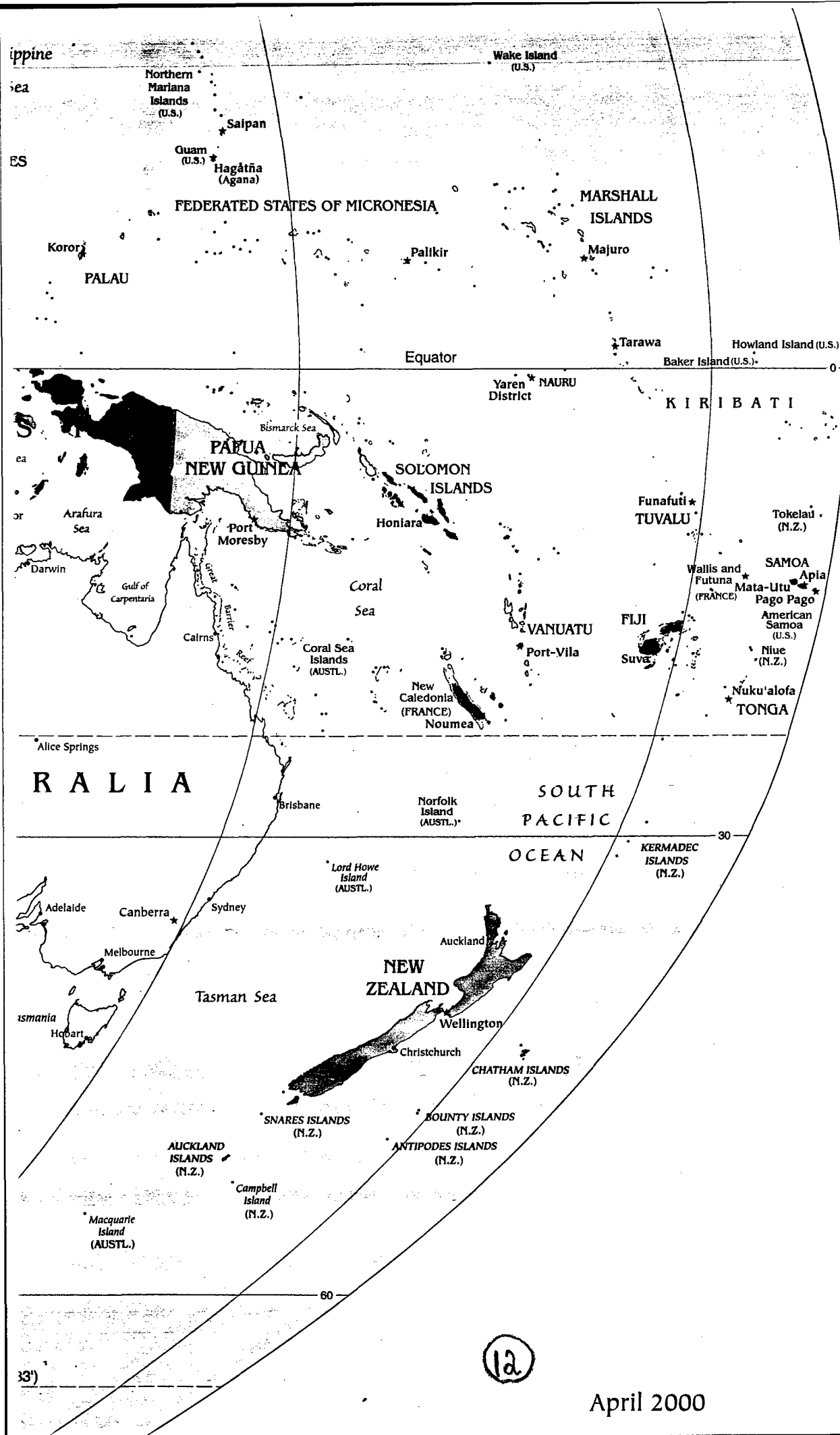












30

SOUTH  
PACIFIC  
OCEAN

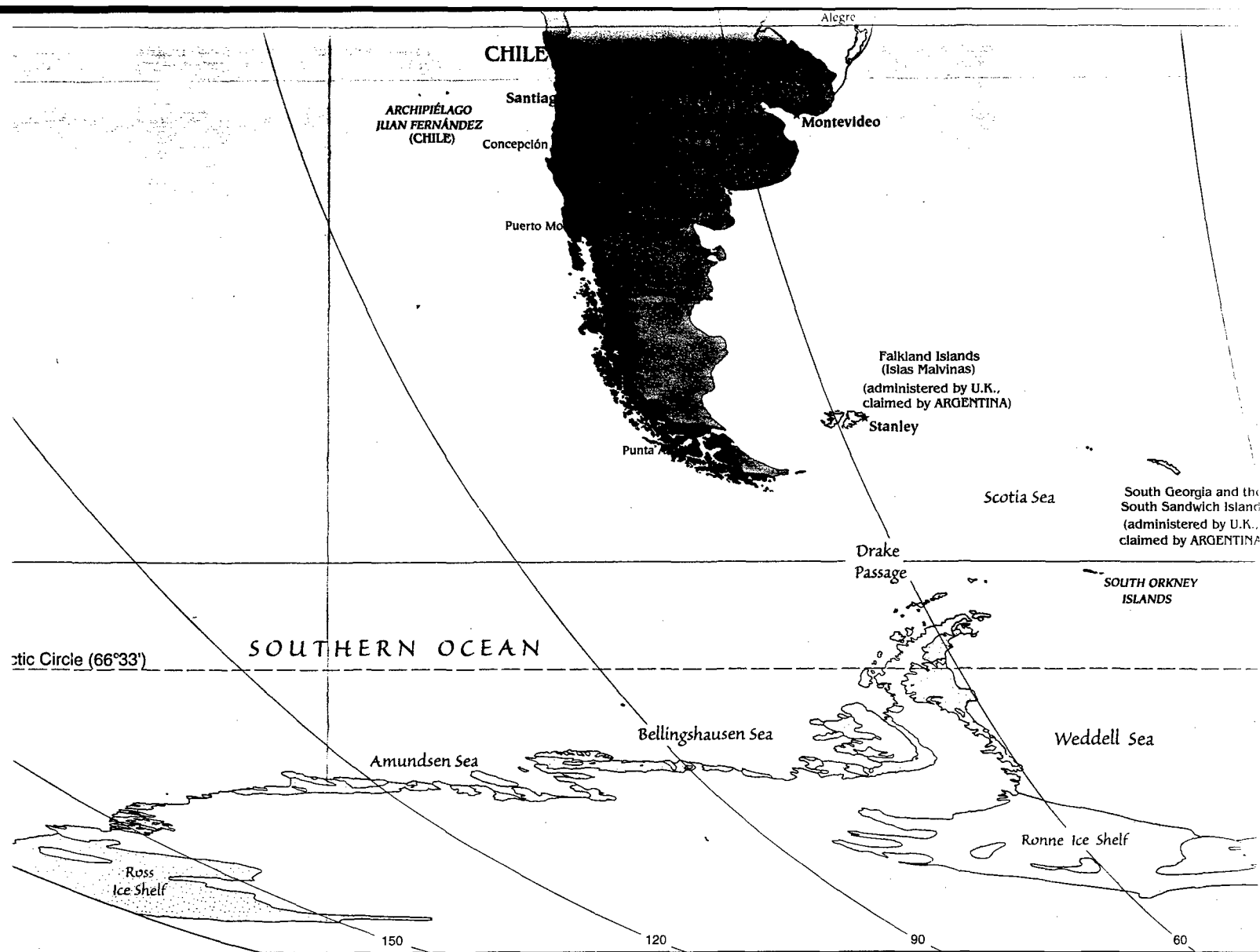
60

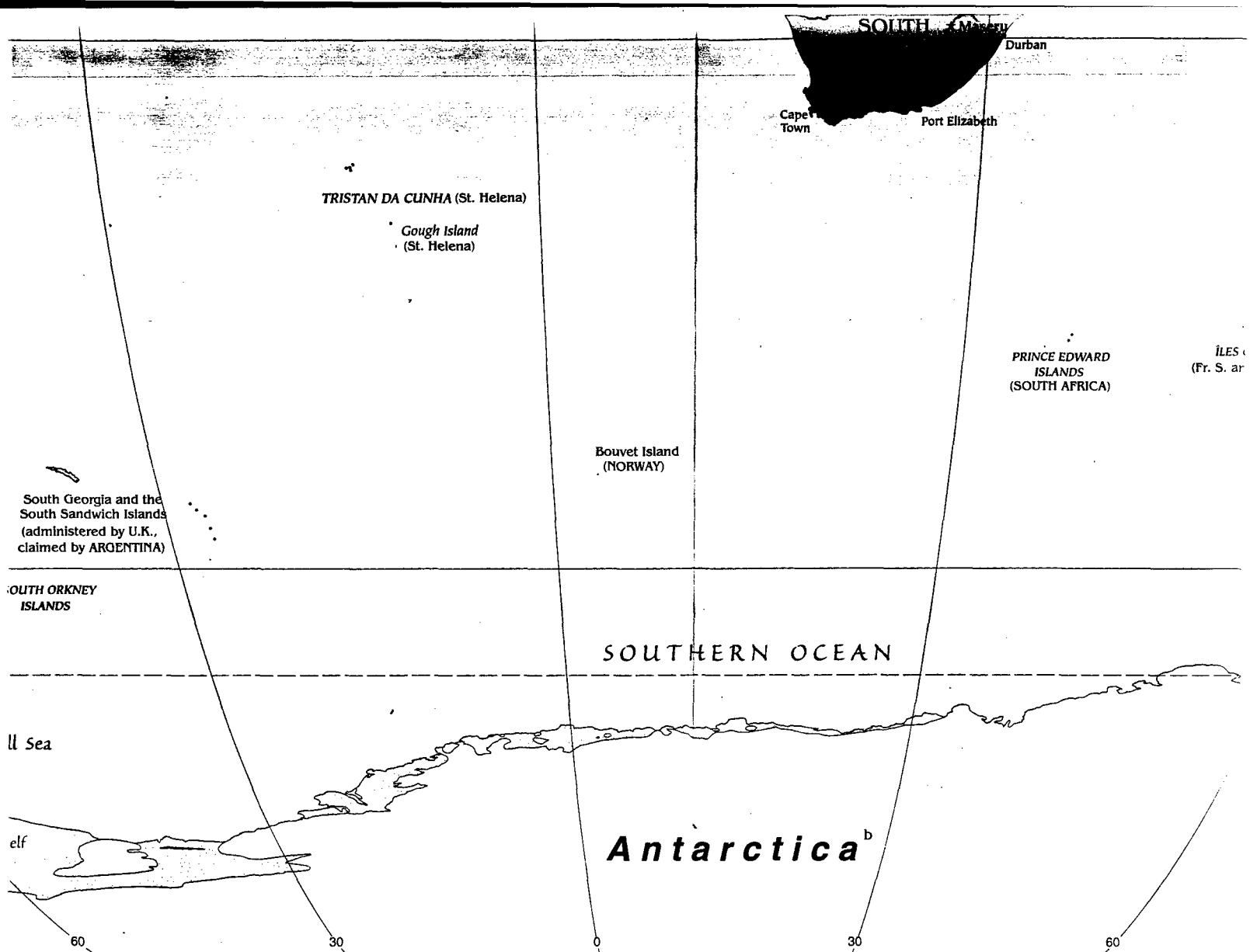
Antarctic Circle (66°33')

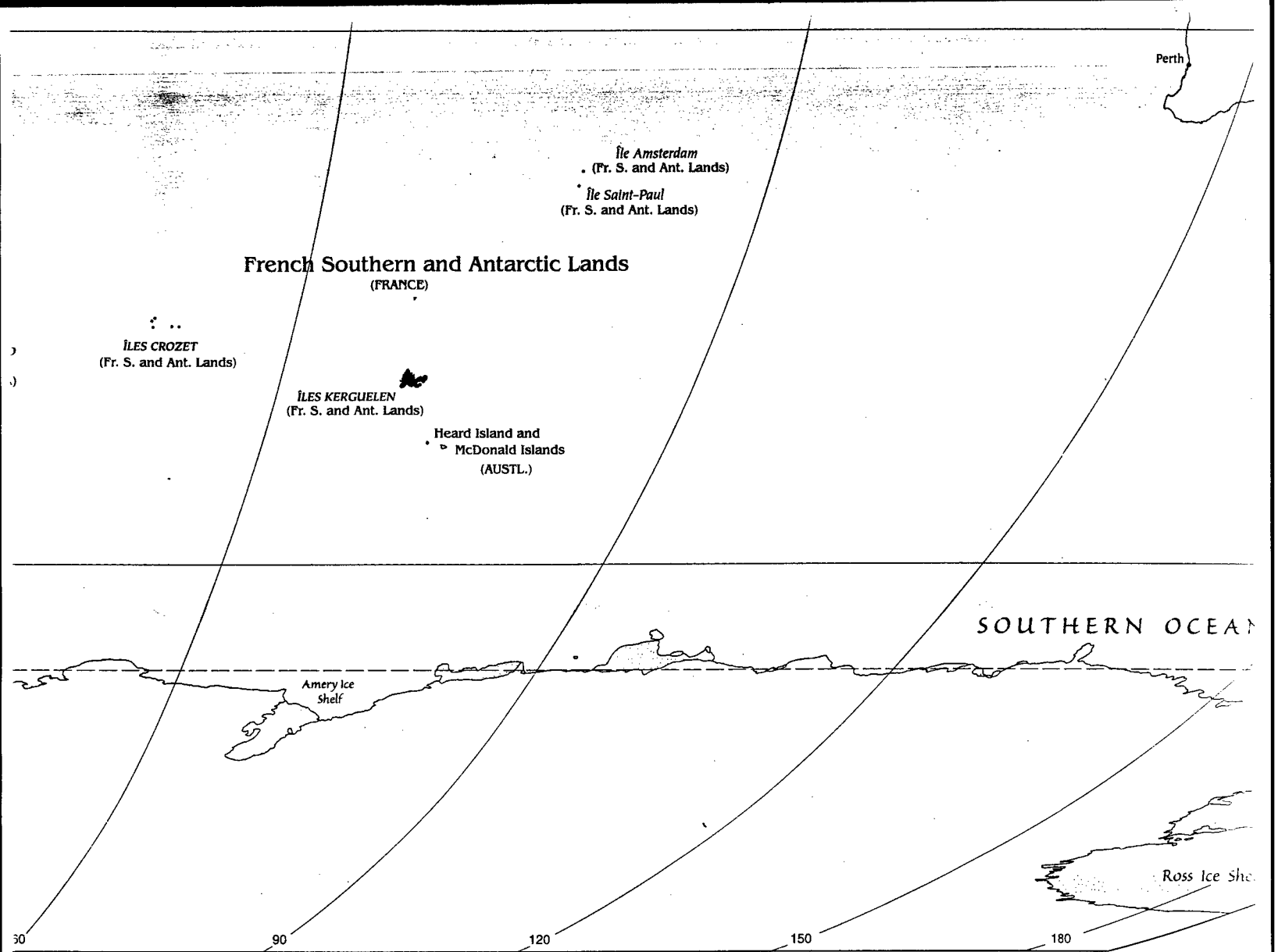
Ross Sea

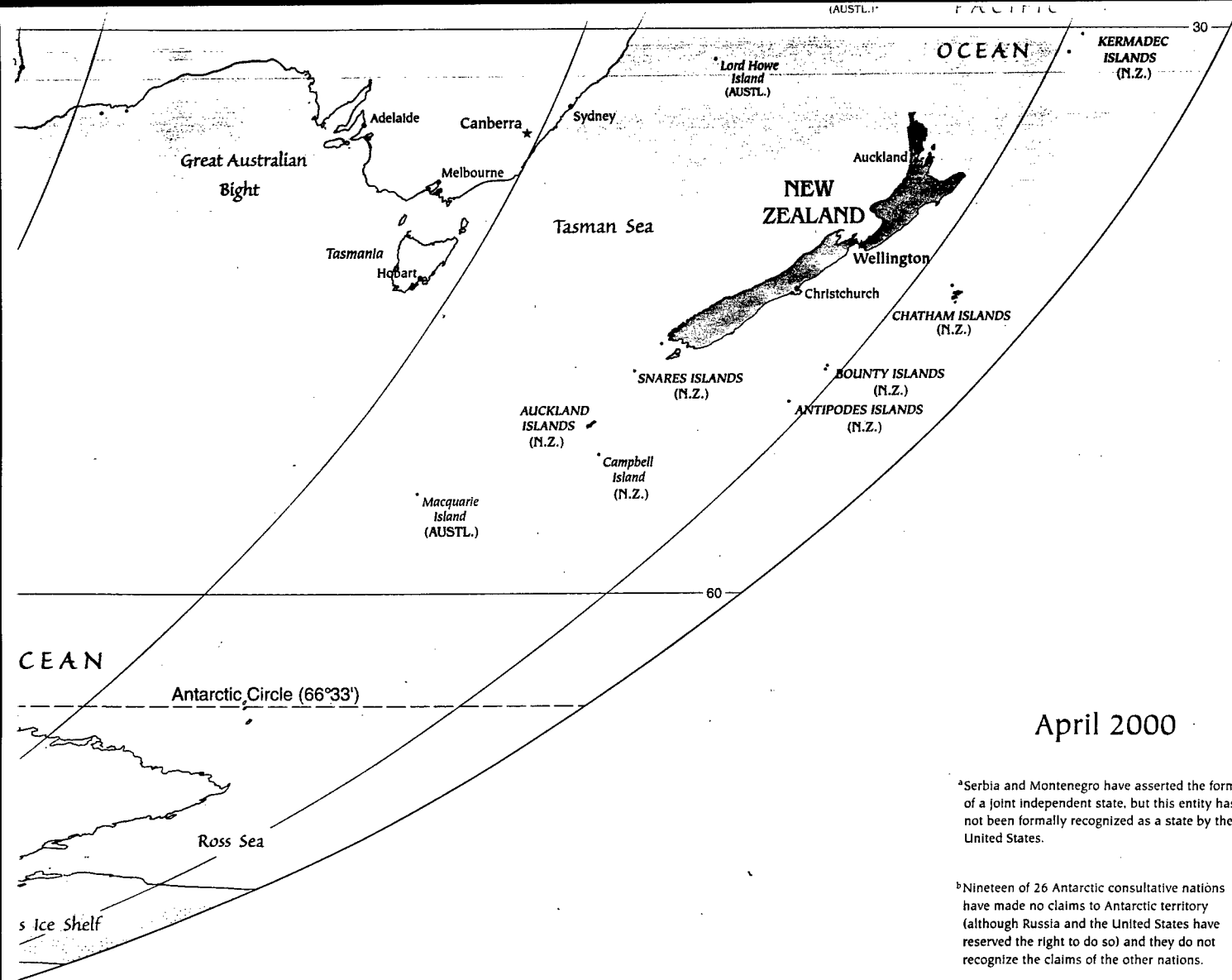
Ross  
Ice Shelf

13









April 2000

<sup>a</sup>Serbia and Montenegro have asserted the formation of a joint independent state, but this entity has not been formally recognized as a state by the United States.

<sup>b</sup>Nineteen of 26 Antarctic consultative nations have made no claims to Antarctic territory (although Russia and the United States have reserved the right to do so) and they do not recognize the claims of the other nations.

Boundary representation is not necessarily authoritative.

802683AI (R00349) 4-00

17