AD-A110 499 ARMY ENGINEER DISTRICT PHILADELPHIA PA F/G 13/13
NATIONAL DAM SAFETY PROGRAM. INVENTORY OF DAMS. NEW JERSEY. VOL--ETC(U)
SEP 81
UNCLASSIFIED DAEN/NAP-53843/NJA02-81/0 NL



A 110 49



MICROCOPY RESOLUTION TEST CHART
NATIONAL BUREAU OF STANDARDS 1963-A

REPORT NO: DAEN/NAP-53843/NJA02-81/09-

NATIONAL DAM SAFETY PROGRAM

LEVEL II

(1)

INVENTORY OF DAMS

NEW JERSEY

DTIC
FEB 0 5 1982
E

VOLUME 2

APPROVED FOR PUBLIC RELEASE;
DISTRIBUTION UNLIMITED

DEPARTMENT OF THE ARMY
Philadelphia District
Corps of Engineers
Philadelphia, Pennsylvania

SEPTEMBER 1981

AD A110499
DTIC FILE COPY

82 02 04 038

SECURITY CLASSIFICATION OF THIS PAGE *(When Data Entered)*

REPORT DOCUMENTATION PAGE	READ INSTRUCTIONS BEFORE COMPLETING FORM
1. REPORT NUMBER: DAEN/NAP-53843/NJA02-81/09 — 2. GOVT ACCESSION NO. AD-A110 499	3. RECIPIENT'S CATALOG NUMBER
4. TITLE *(and Subtitle)*: National Dam Safety Program : inventory of dams, New Jersey, Vol. 2	5. TYPE OF REPORT & PERIOD COVERED
	6. PERFORMING ORG. REPORT NUMBER: DAEN/NAP-53843/NJA02-81/09
7. AUTHOR(s)	8. CONTRACT OR GRANT NUMBER(s)
9. PERFORMING ORGANIZATION NAME AND ADDRESS: U.S. Army Engineer District Philadelphia, 2nd & Chestnut Sts., Phila. PA 19106	10. PROGRAM ELEMENT, PROJECT, TASK AREA & WORK UNIT NUMBERS
11. CONTROLLING OFFICE NAME AND ADDRESS	12. REPORT DATE: Sept. 1981
	13. NUMBER OF PAGES: 406
14. MONITORING AGENCY NAME & ADDRESS *(If different from Controlling Office)*	15. SECURITY CLASS. *(of this report)*: UNCLASSIFIED
	15a. DECLASSIFICATION/DOWNGRADING SCHEDULE

16. DISTRIBUTION STATEMENT *(of this Report)*

APPROVED FOR PUBLIC RELEASE: DISTRIBUTION UNLIMITED

17. DISTRIBUTION STATEMENT *(of the abstract entered in Block 20, if different from Report)*

18. SUPPLEMENTARY NOTES

19. KEY WORDS *(Continue on reverse side if necessary and identify by block number)*

Dams
New Jersey

20. ABSTRACT *(Continue on reverse side if necessary and identify by block number)*

Vol. 2 of the New Jersey dam inventory lists dam data for those structures identified as NJ00411 thru NJ00833. The name, location, capacity and engineering identification are included among the data.

DD FORM 1 JAN 73 1473 EDITION OF 1 NOV 65 IS OBSOLETE

SECURITY CLASSIFICATION OF THIS PAGE *(When Data Entered)*

NOTICE

THIS DOCUMENT HAS BEEN REPRODUCED FROM THE BEST COPY FURNISHED BY THE SPONSORING AGENCY. ALTHOUGH IT IS RECOGNIZED THAT CERTAIN PORTIONS ARE ILLEGIBLE, IT IS BEING RELEASED IN THE INTEREST OF MAKING AVAILABLE AS MUCH INFORMATION AS POSSIBLE.

NATIONAL DAM SAFETY PROGRAM

INVENTORY OF NEW JERSEY DAMS

TABLE OF CONTENTS

Explanation of Dam Inventory
Inventory Listings:
A. By New Jersey I.D. Number
B. By Name
C. By County, By Name

Volume 1
Dam Inventory Data NJ00001 through NJ00410

Volume 2
Dam Inventory Data NJ00411 through NJ00833



DTIC
COPY
INSPECTED
2

APPROVED FOR PUBLIC RELEASE;
DISTRIBUTION UNLIMITED.

Explanation of Dam Inventory Data

A. General Information

1. Items left blank were not applicable to the dam in question. For instance, if line 6 "2nd State", is left blank the dam was entirely in one state and therefore "2nd State" was not applicable.

B. Explanation of Specific Line Items

1. Item 1. ID - Identity, this consists of the two-letter state abbreviation plus a sequential number assigned to identify dams within a state.

2. Item 2. Division. This refers to the Army Corps of Engineers Division within whose territory the dams is located. In this case NAD (North Atlantic Division).

3. Item 3. State. The number 08 stands for Delaware 31 stands for New Jersey.

4. Item 4. County. Self-Explanatory.

5. Item 5. Congr. District

6. Items 6, 7 & 8. "2nd State, 2nd County, 2nd Congr. Used only if structure is located in more than one State, County or Congressional District. The following list of counties and codes is furnished for convenience:

Delaware	County Code	County
	01	Kent
	03	New Castle
	05	Sussex

New Jersey	County Code	County
	01	Atlantic
	03	Bergen
	05	Burlington
	07	Camden
	09	Cape May
	11	Cumberland
	13	Essex
	15	Gloucester
	17	Hudson
	19	Hunterdon
	21	Mercer
	23	Middlesex
	25	Monmouth
	27	Morris
	29	Ocean
	31	Passiac

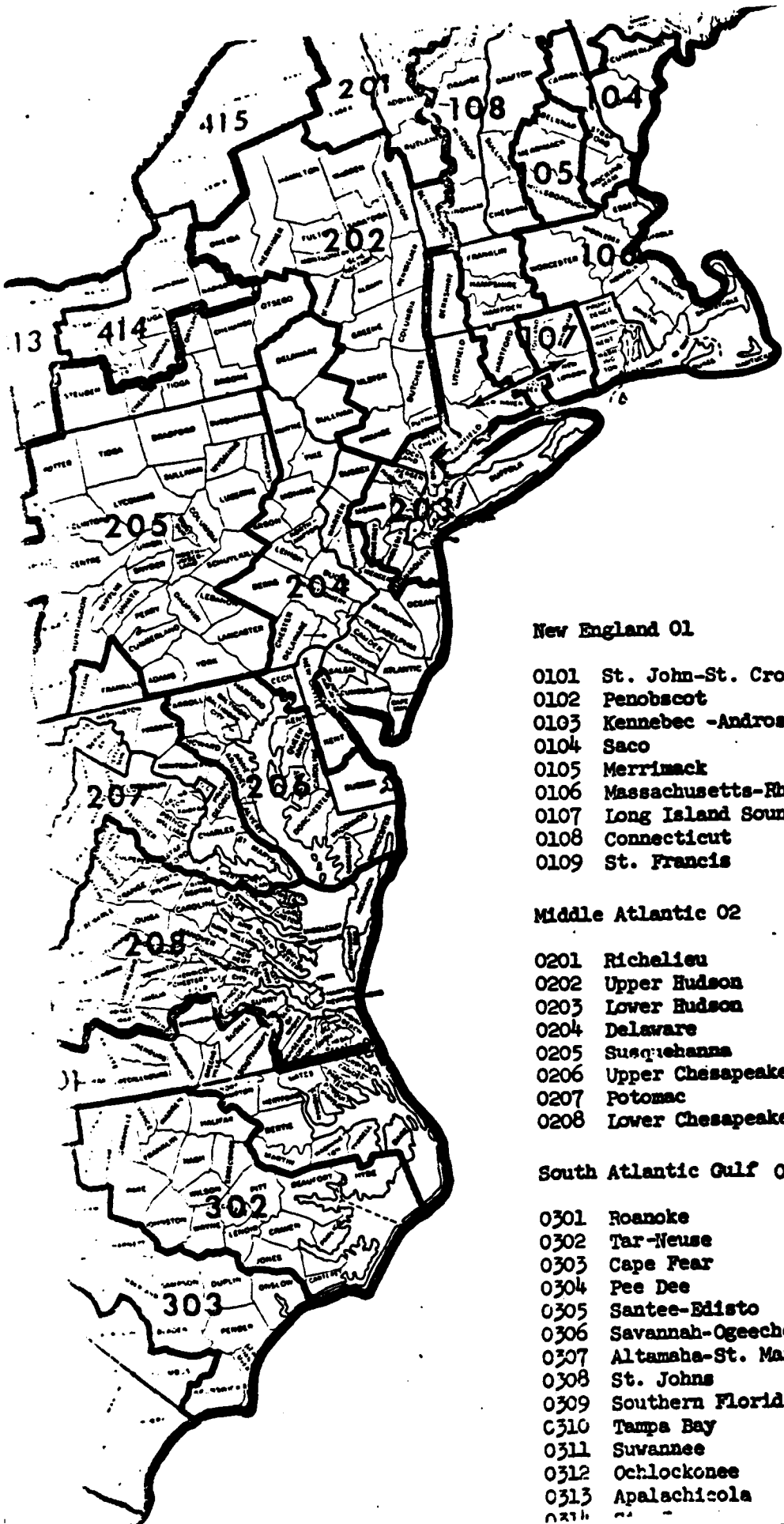

New England 01

0101 St. John-St. Croix
0102 Penobscot
0103 Kennebec -Androscoggin
0104 Saco
0105 Merrimack
0106 Massachusetts-Rhode Island Coastal
0107 Long Island Sound
0108 Connecticut
0109 St. Francis

Middle Atlantic 02

0201 Richelieu
0202 Upper Hudson
0203 Lower Hudson
0204 Delaware
0205 Susquehanna
0206 Upper Chesapeake Bay
0207 Potomac
0208 Lower Chesapeake Bay

South Atlantic Gulf 03

0301 Roanoke
0302 Tar-Neuse
0303 Cape Fear
0304 Pee Dee
0305 Santee-Edisto
0306 Savannah-Ogeechee
0307 Altamaha-St. Marys
0308 St. Johns
0309 Southern Florida
0310 Tampa Bay
0311 Suwannee
0312 Ochlockonee
0313 Apalachicola

New Jersey	County Code	County (cont'd)
	33	Salem
	35	Somerset
	37	Sussex
	39	Union
	41	Warren

7. Item 9. Off-Dam Name: Official name except those without an official name have had a name created by combining the state abbreviation plus the phrase "No Name Dam No." plus a sequential number, e.g., "N.J. No Name Dam No: 35".

8. Item 10 & 11. Latitude and longitude respectively. Date shown is in units of degress, minutes and tenths of a minute.

9. Item 12. Report date. Year, month and day of the date when the date in the inventory was last revised, updated or otherwise changed.

10. Item 13. Popular name of dam. Filled in only if a name other than the official names is in common use.

11. Item 14. Impoundment name, filled in only if the lake or reservoir has an official name.

12. Items 15 & 16. Codes for Region & Basin respectively in accordance with the following:

Region	02	Middle Atlantic
Basin	01	Richelieu
	02	Upper Hudson
	03	Lower Hudson
	04	Delaware
	05	Susquehanna
	06	Upper Chesapeake Bay
	07	Potomac
	08	Lower Chesapeake Bay

A map showing the limits of these regions and basins follows.

13. Item 17. River/Stream. Official name of river or stream on which dam is built. If un-named, listing should say TR - Post Brook etc. which indicates the stream is a tributary to the named stream.

14. Item 18. Downstream City or Town. Nearest town downstream which can be located on a general map.

15. Item 19. Distance from dam to nearest downstream city or town to nearest mile.

16. Item 20. Population of nearest downstream city or town.

17. Item 21. Type of dam in accordance with following codes.

Earth - RE	Buttress - CB	Other - OT
Rockfill - ER	Arch - VA	(Described in remarks)
Gravity - PG	Multi-Arch - MV	

18. Item 22. Year main dam structure was completed and ready for use.

19. Item 23. Purposes. The following codes apply:

Irrigation - I	Navigation - N	Stock or Small Farm Pond - P
Hydroelectric - H	Water Supply - S	Debris Control - D
Flood Control - C	Recreation - R	(Describe in Remarks)

20. Item 24. Structural height of dam to nearest foot. Structural height is defined as the overall vertical distance from the lowest point of foundation surface to the top of the dam.

21. Item 25. Hydraulic height of dam to nearest foot. Hydraulic height is defined as the effective height of the dam with respect to the maximum storage capacity, measured from the natural bed of the stream or watercourse at the downstream toe of the barrier, or if it is not across a stream or watercourse, the height from the lowest elevation of the outside limit of the barrier to the maximum storage elevation.

22. Item 2. Maximum impounding capacity in acre feet. Definition: The total storage space in a reservoir below the maximum attainable water surface elevation, including any surcharge storage. Generally to top of dam.

23. Item 27. Normal Impounding capacity in acre feet. Definition: The total storage space in a reservoir below the maximum attainable water surface elevation, including dead and inactive storage and excluding any flood control or surcharge storage.

24. Item 27A. Corps of Engineers District in which the dam is geographically located. Definition of codes: NAB - Baltimore, NAN - New York, NAP - Philadelphia.

25. Item 27B. Ownership. Definition of codes: N-Non-Federal, G-Federal Government Agencies other than Corps of Engineers, C-Corps of Engineers.

26. Item 27C. Federally Regulated. Definition of Codes: Y-Yes, N-No.

27. Item 27D. Private Dams on Federal Land. Definition of Codes: Y-Yes, N-No.

28. Item 27E. Assitance by Soil Conservation service. Definition of Codes: N-None, T-Technical Assistance, F-Financial Assistance, B-Both Technical and Financial Assistance.

29. Items 27F. Verification. Date the data was verified as being complete and correct by checking the computer output versus the data entered.

30. Item 28. Remarks. Most remarks are prefaced by the number of the item to which it pertains. There may also be a NTIS number listed. If so it is the reference number to be used to obtain a copy of the report from the National Technical Information Services, Springfield, Virginia, 22161 Telephone: 703--487-4600.

31. Item 29. D/S Hazard. Downstream Hazard. Defined as the hazard potential that could occur downstream (D/S) resulting from failure or mis-operation of the dam or facilities.

They are coded as follows:

HAZARD POTENTIAL

Code	Category	LOSS OF LIFE (Extent of Development)	ECONOMIC LOSS (Extent of Development)
3	Low	None expected (No permanent structures for human habitation)	Minimal (Undeveloped to occasional structures or agriculture)
2	Significant	Few (No urban developments and no more than a small number of inhabitable structures)	Appreciable (Notable agriculture, industry or structures)
1	High	More than few	Excessive (Extensive community, industry or agriculture)

32. Item 30. Crest length to nearest foot. Defined as the total horizontal distance measured along the axis at the elevation of the top of dam between abutments or ends of dam. Note that this includes spillway width, powerhouse sections, and navigation locks where they form a continuous part of the dam water retaining structure. Detached spillways, locks, and powerhouses shall not be included.

33. Item 31. Spillway Type. Codes are defined as follows: C-controlled, U-uncontrolled, N-none.

34. Item 32. Spillway width. Defined as the spillway width to the nearest foot that is available for discharge when the reservoir is at its maximum designed water surface elevation.

35. Item 33. Maximum Discharge. Defined as the number of cubic feet per second which the spillway is capable of discharging when the reservoir is at its maximum designed water surface elevation.

36. Item 34. Volume of Dam (Estimated). Defined as the total number of cubic yards occupied by the materials used in the dam structure including portions of powerhouses, locks and spillways only if integral with the dam and required for structural stability. Where volume of separate materials was known this information was furnished in the remarks.

37. Item 35. Installed power generating capacity to the nearest 1/10 Megawatt as of the report date.

38. Item 36. Future additional proposed power generating capacity to the nearest 1/10 Megawatt.

39. Item 37. Number of existing navigation locks.

40. Item 38 - 45 length(s) and width(s) of navigation lock(s) to nearest foot.

41. Item 46. Owner's Name.

42. Item 47. Name of organization that engineered the main dam structure.

43. Item 48. Name of construction agency responsible for construction of main structure.

44. Item 49. Regulatory Agency other than the owner having regulatory or approval authority over the design of the dam.

45. Item 50. Regulatory Agency other than the owner having regulatory or inspection responsibilities over the construction of the dam.

46. Item 51. Regulatory Agency other then the owner having regulatory authority, operational control or surveillance responsibilities over the operation of the dam.

47. Item 52. Regulatory Agency other than the owner having regulatory authority or inspection or surveillance responsibilities over maintenance of the dam.

48. Item 53. Inspector. The name of the organization that performed the last safety inspection.

49. Item 54. The year, month and day of the field inspection.

50. Item 55. Authority for inspection. The legislative or regulatory authority for performing the inspection.

51. Item 56. Remarks. Most remarks are prefaced by the number of the item to which it pertains.

52. Item 57. Inspection initiated. The date (year, month, day) on which the contract for performing the inspection was signed.

53. Item 58. Unsafe. This item coded "U" if, as a result of the inspection, the dam was declared unsafe.

54. Item 59. Urgency. For unsafe dams only the following urgency codes were entered: E-emergency, N-Non-emergency.

55. Item 60. Inspection completed. Date on which the preliminary report was received. (Year, month, day)

56. Item 61. Report approved. Year, month and day on which the Corps of Engineers, District Engineer approved the inspection report.

57. Item 62. Governor Notified. Year, month and day on which the Governor was notified of an unsafe dam condition.

58. Item 63. Inspected by: Codes are defined as follows:

SP	- State Personnel	SC	- AE hired by the state
DP	- Corps Personnel	DC	- AE hired by the Corps

59. Item 64. Governors Report. Year, month and day on which the final inspection report was forwarded to the governor.

60. Item 65. Deficiencies. For unsafe dams only, the deficiencies found are listed in order of significance using the following codes:

OP	- Operational	SC	- Spillway Capacity
SA	- Stability	SR	- Structural
SE	- Seepage	OT	- Other

61. Item 66. Inspection Remarks.

62. Item 67. CA (Corrective Action). The following codes define the corrective action required for the dam if found unsafe:

NON-EMERGENCY ACTIONS		EMERGENCY ACTIONS	
RI	- Repairs Installed	BR	- Dam Breached
RC	- Repairs Completed	RL	- Reservoir Lowered
NO	- None	SP	- Spillway Capacity Increased
EC	- All Required Emergency Actions Complete	RD	- Reservoir Drained
SU	- Dam Under Surveillance	OE	- Other Emergency Actions (Explain in Remarks)
ON	- Other Non-Emergency Actions (Explain in Remarks)		

63. Item 68. CA Date. The date (Year, Month, Day) on which the corrective action was taken.

64. Item 69. Corrective Action Remarks. Any appropriate remarks associated with the corrective action.

ID	NAME
***	
* NJ00001	LAKE DENMARK DAM
* NJ00002	PICATINNY LAKE DAM
* NJ00003	NJNONAME1
* NJ00004	NJNONAME2
* NJ00005	NJNONAME3
* NJ00006	NJNONAME4
* NJ00007	NJNONAME5
* NJ00008	NJNONAME6
* NJ00009	BRANCHVILLE RESERVOIR DAM
* NJ00010	TOMAHAWK LAKE DAM
* NJ00011	LOWER MOUNT GLEN LAKE DAM
* NJ00012	PINECLIFF LAKE DAM
* NJ00013	ROUND VALLEY NORTH DAM
* NJ00014	OAK RIDGE RESERVOIR DAM
* NJ00015	ROUND VALLEY SOUTH DAM
* NJ00016	BEAR SWAMP LAKE DAM 1
* NJ00017	LAKE MOHAWK DAM
* NJ00018	SKILLMAN DAM
* NJ00019	LAKE LENAPE DAM
* NJ00020	SKELLINGER DAM
* NJ00021	HALEDON RESERVOIR DAM
* NJ00022	ROUND VALLEY DIKE
* NJ00023	LAKE ASHROE DAM
* NJ00024	LAKE SAGINAW DAM
* NJ00025	PAYSON LAKES LOWER DAM
* NJ00026	KITCHELL LAKE DAM
* NJ00027	KIKEOUT DAM
* NJ00028	KIKEOUT DYKE
* NJ00029	BEAR SWAMP LAKE DAM 2
* NJ00030	IONA LAKE DAM
* NJ00031	LAKE APACHE DAM
* NJ00032	LAKE WALLKILL DAM
* NJ00033	HIGHLAND LAKE DAM
* NJ00034	LAKE WINDSOR DAM
* NJ00035	CLOVE RIVER DAM
* NJ00036	LAKE RIVIERA DAM
* NJ00037	WOODMERE DAM
* NJ00038	ALLOWAY LAKE DAM
* NJ00039	BOSTWICKS POND DAM
* NJ00040	WILLOW GROVE DAM
* NJ00041	ATSION LAKE DAM
* NJ00042	INDIAN MILLS DAM
* NJ00043	SMITHVILLE DAM
* NJ00044	PLEASANT MILLS DAM
* NJ00045	HARRISVILLE DAM
* NJ00046	OSWEGO DAM
* NJ00047	UPPER KESWICK DAM
* NJ00049	PINE MILL LAKE DAM
* NJ00050	COUNTRY LAKES NUMBER 1 DAM
* NJ00051	LOWER DAM NO 2
* NJ00052	COUNTRY LAKES NUMBER 3 DAM
* NJ00053	WRIGHTS DAM
* NJ00054	BATSTO DAM
* NJ00055	PARKER STREET DAM
* NJ00057	MANAHAWKIN LAKE DAM
* NJ00058	LAKE BARNEGAT DAM
* NJ00059	STAFFORD FORGE DAM
* NJ00060	MILL DAM
* NJ00061	HOLIDAY LAKE DAM
* NJ00062	WRANGLE BROOK DAM
* NJ00063	SUNSET LAKE DAM
* NJ00064	HASKELLS MILL POND DAM
* NJ00065	SEELEYS MILL DAM
* NJ00067	SILVER LAKE DAM
* NJ00068	MARY ELMER LAKE DAM
* NJ00069	CEDAR LAKE DAM
* NJ00070	EAST LAKE DAM
* NJ00071	CLARKS POND DAM
* NJ00072	SHEPPARDS MILL POND DAM
* NJ00073	DAVIS MILL DAM
* NJ00074	HICKLES MILL DAM
* NJ00075	SHAWS MILL POND DAM
* NJ00076	LAUREL LAKE DAM
* NJ00077	BEAVER DAM
* NJ00078	MENANTICO DAM
* NJ00080	ABSALOM DOUGHTY POND DAM
* NJ00081	DOUGHTY POND UPPER DAM
* NJ00082	SWIMMING RIVER RESERVOIR DAM
* NJ00083	LAKE CARASALJO DAM
* NJ00084	JUMPING BROOK DAM
* NJ00085	BUCKS MILL DAM
* NJ00086	MATAWAN LAKE DAM
* NJ00087	OSBORNS MILLS DAM
* NJ00088	BENNETTS MILLS DAM
* NJ00089	LAKE LEFFERTS DAM
* NJ00090	SHADOW LAKE DAM
* NJ00091	PINE LAKE PARK DAM
* NJ00092	RAINBOW LAKE DAM
* NJ00093	BUNKER HILL DAM
* NJ00094	WRECK POND DAM
* NJ00095	ALDRICH LAKE DAM
* NJ00096	GLENDOLA RESERVOIR DAM
* NJ00097	WADDILL LAKE DAM
* NJ00098	MARLU LAKE DAM
* NJ00099	LAKE SHENANDOAH DAM
* NJ00100	GLIDDON LAKE DAM
* NJ00101	CASCADE LAKE DAM
* NJ00102	ELKINTON POND DAM
* NJ00103	QUINTON POND DAM
* NJ00104	LAKE SYCAMORE DAM
* NJ00105	HARRISONVILLE DAM
* NJ00106	CAMP KARNEY DAM
* NJ00107	DARETOWN LAKE
* NJ00108	EAST LAKE DAM
* NJ00109	BALLINGERS MILL POND DAM
* NJ00110	LAYTON LAKE DAM
* NJ00111	NARRATICON LAKE DAM
* NJ00112	LAKE BASSALORE DAM
* NJ00113	PORCHES MILL DAM
* NJ00114	WARRINGTON MILL DAM
* NJ00115	ALGONKIN LAKES NO. 1 DAM
* NJ00116	WOODSMILL DAM
* NJ00117	BROWN DAM
* NJ00118	MUNSON DAM
* NJ00119	KELLY DAM
* NJ00121	KeLeP DAM
* NJ00122	CLINTON MILLS DAM
* NJ00123	LAKE SOLITUDE DAM
* NJ00124	COLUMBIA DAM
* NJ00126	LOCUST LAKE DAM
* NJ00127	DELAWARE LAKE DAM
* NJ00128	JOHNSON POND DAM
* NJ00129	NISHISAKAWICK CREEK DAM
* NJ00130	WILLEVER LAKE DAM
* NJ00131	JUTLAND DAM
* NJ00132	SPRUCE RUN DAM
* NJ00133	ECHO LAKE DAM
* NJ00134	DEALS WASTE GATE DAM
* NJ00135	CEDAR LAKE DAM
* NJ00136	LAKE GEORGE DAM
* NJ00137	FURNACE BROOK DAM
* NJ00138	GREENBROOK LAKE DAM
* NJ00139	LAKE ALBERT DAM
* NJ00140	JACKSONS MILLS DAM
* NJ00141	CAMP BEISLER DAM
* NJ00142	HACKETTSTOWN STORAGE RESERVOIR DAM
* NJ00143	WALDRICH BLEACHERY DAM
* NJ00144	LAKE JULIET DAM
* NJ00145	CUB LAKE DAM
* NJ00146	HERZENBERG DAM
* NJ00147	CLEARVIEW LAKE DAM
* NJ00148	HEMLOCK LAKE DAM
* NJ00149	PEDDIE LAKE DAM
* NJ00150	CARNEGIE LAKE DAM
* NJ00151	SYLVAN LAKE DAM
* NJ00152	BRAINERD LAKE DAM
* NJ00153	SCHILLER POND DAM
* NJ00154	STONY BROOK WATERSHED DAM 14
* NJ00155	GROVER'S MILL DAM
* NJ00156	PAULINSKILL N S SITE 2
* NJ00157	DEER POND DAM
* NJ00158	DURHAM POND DAM
* NJ00159	LOWER RESERVIOR DAM
* NJ00160	UPPER RESERVIOR DAM
* NJ00161	AUXILIARY RESERVOIR DAM
* NJ00162	EGBERT RESORT LAKE DAM
* NJ00163	WEAVERS LAKE DAM
* NJ00164	WESTON MILLS POND DAM
* NJ00165	CANOE BROOK DAM
* NJ00166	LAKE KALMIA DAM
* NJ00167	INDIAN LAKE DAM
* NJ00168	BIRCHWOOD LAKE DAM
* NJ00169	CRYSTAL LAKE DAM
* NJ00170	PAULINA LAKE
* NJ00171	SWARTSWOOD LAKE DAM
* NJ00172	LAKE ARROWHEAD DAM
* NJ00173	OLD MORRIS CANAL DAM
* NJ00174	POWERVILLE DAM
* NJ00175	DIXONS POND DAM
* NJ00176	CEDAR LAKE DAM
* NJ00177	PATEX POND DAM
* NJ00178	ROCK RIDGE LAKE DAM
* NJ00179	NJNONAME 38
* NJ00180	FRENCH LAKE DAM
* NJ00182	ROCCO BUNINO DAM
* NJ00183	NJNONAME 39
* NJ00184	EBTLING LAKE DAM

*	NJ00185	LAKE MORICON DAM	* NJ00245	ELECTRIC LIGHT POND DAM	* NJ00306	MORRIS LAKE DAM
*	NJ00186	UPPER GREENWOOD LAKE DAM	* NJ00246	LAKE TAPPAN DAM	* NJ00307	LAKE BUSHKILL DAM
*	NJ00187	GREENWOOD LAKE DAM	* NJ00247	WOODCLIFF LAKE DAM	* NJ00308	ALLENTOWN DAM
*	NJ00188	INDIAN LAKE DAM	* NJ00248	COLLIERS MILLS DAM	* NJ00309	COZY LAKE DAM
*	NJ00189	WEST MILFORD LAKE DAM	* NJ00249	POMPTON LAKES DAM	* NJ00310	SWANNANOA LAKE DAM 2
*	NJ00190	GREEN TURTLE POND DAM	* NJ00250	PINES LAKE DAM	* NJ00311	SWANNANOA LAKE DAM 1
*	NJ00191	RINGWOOD MILL DAM	* NJ00251	SUCCESS LAKE DAM	* NJ00312	UPPER RESERVOIR DAM 5
*	NJ00192	CARPI LAKE DAM	* NJ00252	CREAM RIDGE DAM	* NJ00313	DUNKER RESERVOIR DAM
*	NJ00193	LAKE SONOMA DAM	* NJ00253	UNTERMEYER DAM	* NJ00314	CLINTON RESERVOIR DAM
*	NJ00194	CHPSAW LAKE DAM	* NJ00254	LIONSHEAD LAKE DAM	* NJ00315	ECHO LAKE INTAKE DAM
*	NJ00195	BRINDLE LAKE DAM	* NJ00255	BOONTON RESERVOIR DAM	* NJ00316	CHARLOTTENBURG DAM
*	NJ00196	LAKE ERSKINE DAM	* NJ00256	SURPRISE LAKE DAM	* NJ00317	FOREST HILL PARK DAM
*	NJ00197	ERSKINE UPPER LAKE DAM	* NJ00258	BRADELL RESERVOIR DAM	* NJ00318	APSHAWA MAIN DAM
*	NJ00198	ASSUNPINK CREEK WATERSHED SITE 5 DAM	* NJ00259	CLOVE LAKE DAM	* NJ00319	CAMP NYODA DAM
*	NJ00199	FURNACE ROAD DAM	* NJ00260	LAKE OCQUITTUNK DAM	* NJ00320	MACOPIN RESERVOIR DAM
*	NJ00200	SKYLINE LAKE DAM NO.2	* NJ00261	COLONIAL LAKE DAM	* NJ00321	CANTY'S LAKE DAM
*	NJ00201	LINDYS LAKE DAM	* NJ00262	LAKE ROBERT ROOKE DAM	* NJ00322	ASSUNPINK WATERSHED SITE 4 DAM
*	NJ00202	UPPER MOUNT GLEN LAKE DAM	* NJ00263	STONY LAKE DAM	* NJ00323	STAG POND DAM
*	NJ00203	SKYLINE LAKE DAM NO 1	* NJ00264	SPLIT ROCK POND DAM	* NJ00324	FOREST LAKE DAM
*	NJ00204	IRISH BROOK DAM	* NJ00265	KITTATINNY LAKE DAM	* NJ00325	CRANBERRY LAKE DAM
*	NJ00205	MIDVALE DAM	* NJ00266	SHAY LAKE DAM	* NJ00326	JEFFERSON LAKE DAM
*	NJ00206	LAKE TAMARACK DAM	* NJ00267	CRANDON LAKE DAM	* NJ00327	LAKE MOPATCONG DAM
*	NJ00207	GORDON LAKES DAM	* NJ00268	KEMAH LAKE DAM	* NJ00328	LAKE MUSCONETCONG DAM
*	NJ00208	NJ NO NAME 40	* NJ00269	LAKE KATHYRN	* NJ00330	LAKE VALHALLA DAM
*	NJ00209	GREEN SWAMP NO 1	* NJ00270	YOUNGS POND DAM	* NJ00331	NJ NO NAME NUMBER 29 DAM
*	NJ00210	GREEN SWAMP NO 2	* NJ00271	BASS LAKE DAM	* NJ00332	UPPER RESERVOIR DAM 1
*	NJ00211	GREEN SWAMP NO 3	* NJ00272	WILLOW CREST DAM	* NJ00333	LONGWOOD LAKE DAM
*	NJ00212	GREEN SWAMP NO 4	* NJ00273	THOMAS RICH DAM	* NJ00334	LAKE SHAWNEE DAM
*	NJ00213	RAYMOND DAM	* NJ00274	PAULINS KILL DAM	* NJ00335	GREEN POND RESERVOIR
*	NJ00214	OVERFLOW WEIR	* NJ00275	TRANQUILITY DAM	* NJ00336	LAKE TELEMARK DAM
*	NJ00215	WOLF DEN DAM	* NJ00276	LAKE WATERLOO DAM	* NJ00337	LAKE AMES DAM
*	NJ00216	RAMAPO LAKE DAM	* NJ00277	SAXTON FALLS DAM	* NJ00338	DEER TRAIL LAKE DAM
*	NJ00217	CRYSTAL LAKE DAM	* NJ00278	STEENYKILL DAM	* NJ00339	NJ NO NAME 30
*	NJ00218	IMLAYSTOWN LAKE DAM	* NJ00279	KILLER POND DAM	* NJ00340	WHITE MEADOW LAKE DAM
*	NJ00219	LAKE TOPENEMUS DAM	* NJ00280	SAWMILL POND DAM	* NJ00341	WASHINGTON FORGE POND DAM
*	NJ00220	POST BROOK DAM	* NJ00281	MOOSEPAC LAKE DAM	* NJ00342	FOWS LAKE DAM
*	NJ00221	STAR LAKE UPPER DAM	* NJ00282	LAKE NEEPAULIN DAM	* NJ00343	STONY BROOK W S SITE 11
*	NJ00222	GLEN WILD LAKE DAM	* NJ00283	LONG PINE LAKE DAM	* NJ00344	STONY BROOK WATER SHED DAM SITE NO. 7
*	NJ00223	HORSE LAKES DAM	* NJ00284	MOUNTAIN LAKE DAM		
*	NJ00224	MENION POND DAM	* NJ00285	STICKLE POND DAM	* NJ00345	N J NO NAME 11
*	NJ00225	HIGH CREST LAKE DAM	* NJ00286	WANAYANDA LAKE DAM	* NJ00346	N J NO NAME 12
*	NJ00226	COLD SPRING LAKE DAM	* NJ00287	N J NO NAME NUMBER 10 DAM	* NJ00347	LAKE CUSHETUNK DAM
*	NJ00227	TWIN LAKES LOWER DAM	* NJ00288	EAST HIGHLAND LAKE DAM	* NJ00348	N J NO NAME 13
*	NJ00228	LAKE INEZ DAM	* NJ00289	LAKE GRINNEL DAM	* NJ00349	LAKE THERESE DAM
*	NJ00229	LAKE VREELAND DAM	* NJ00290	REYNOLDS LAKE DAM	* NJ00350	DALRYMPLE POND DAM
*	NJ00230	DARLINGTON LAKE	* NJ00291	LAKE SPARTA DAM	* NJ00351	SHONGUM LAKE DAM
*	NJ00231	CRYSTAL SPRING LAKE DAM	* NJ00292	UPPER MOHAWK LAKE DAM	* NJ00352	MORRISTOWN RESERVOIR DAM
*	NJ00232	SHADOW LAKE DAM	* NJ00293	MANALAPAN LAKE DAM	* NJ00353	DE COZEN'S DAM
*	NJ00233	WHITES POND DAM	* NJ00294	PERONA LAKE DAM 2	* NJ00354	BOONTON RESERVOIR DAM
*	NJ00234	RAMBAUT DAM	* NJ00295	PERONA LAKE DAM 1	* NJ00355	LAKE PARSIPPANY DAM
*	NJ00235	GRAPPS LAKE DAM	* NJ00296	MILLHURST DAM	* NJ00356	LAKE PARSIPPANY DYKE NO. 1
*	NJ00236	POINT VIEW DAM	* NJ00297	LAKE VALENTINE DAM	* NJ00357	JARUT DAM
*	NJ00237	BARBOUR MILL DAM	* NJ00298	ETRA MILL DAM	* NJ00358	ALOMA LAKE DAM
*	NJ00238	OLDMAN POND DAM	* NJ00299	CRYSTAL LAKE DAM	* NJ00359	SPEEDWELL DAM
*	NJ00239	PACKANACK LAKE DAM	* NJ00300	LAKE GERARD DAM	* NJ00360	POCAHONTAS DAM
*	NJ00240	HIGHLAND LAKE DAM	* NJ00301	LAKE TAMARACK DAM	* NJ00361	ORANGE RESERVOIR DAM
*	NJ00241	HARMONS POND DAM	* NJ00302	LAKE STOCKHOLM DAM	* NJ00362	RAVINE LAKE DAM
*	NJ00242	NEW STREET RESERVOIR DAM	* NJ00303	ACQUACKANONK LAKE DAM	* NJ00363	MT. KEMBLE LAKE DAM
*	NJ00243	INDEE LAKE DAM	* NJ00304	CAMP [illegible]VER LAKE DAM	* NJ00364	VAN DORANS MILL DAM
*	NJ00244	EAT NOTCH RESERVOIR DAM	* NJ00305	FOX T [illegible] L LAKE DAM	* NJ00365	OLD OSBORN MILLS DAM

* NJ00366	SUNSET LAKE DAM	
* NJ00367	SURPRISE LAKE DAM	
* NJ00368	SPELEY'S POND DAM	
* NJ00369	SHACKAMAXON DAM	
* NJ00370	BLOODGOODS POND DAM	
* NJ00371	ROBERT STREET DAM	
* NJ00372	WEST BRANCH RESERVOIR DAM	
* NJ00373	EAST BRANCH RESERVOIR DAM	
* NJ00374	SPOOKY BROOK DAM	
* NJ00375	MIDDLESEX MILLING DAM	
* NJ00376	LAKE NELSON DAM	
* NJ00377	MIDDLESEX RESERVOIR DAM	
* NJ00378	ROOSEVELT PARK DAM	
* NJ00379	NJ NO NAME NO 14	
* NJ00380	TENNENTS BROOK DAM	
* NJ00381	DUMERNAL DAM	
* NJ00382	WESTONS MILLS ARCH DAM	
* NJ00383	FARRINGTON DAM	
* NJ00384	DEVOE LAKE DAM	
* NJ00385	N J NO NAME 15	
* NJ00386	VERONA LAKE DAM	
* NJ00387	URBINO DAM	
* NJ00388	STONY BROOK W S SITE 5	
* NJ00389	STONY BROOK DAM NO.3	
* NJ00390	STONY BROOK WATERSHED SITE 4 DAM	
* NJ00391	SYLVA LAKE DAM	
* NJ00392	CEDAR GROVE RESERVOIR DAM-WEST	
* NJ00393	COOPER RIVER PARKWAY DAM	
* NJ00394	EVANS POND DAM	
* NJ00395	HADDON LAKE DAM	
* NJ00396	VINCENTOWN MILL DAM	
* NJ00397	OLIPHANTS MILL LAKE DAM	
* NJ00398	WOODBURY CREEK DAM	
* NJ00399	KIRKWOOD LAKE DAM	
* NJ00400	LAUREL SPRINGS DAM	
* NJ00401	ALMONESSON LAKE DAM	
* NJ00402	GREENLOCH LAKE DAM	
* NJ00403	LAKE POCHUNG DAM	
* NJ00404	WASHS MILLS DAM	
* NJ00405	BELLS LAKE DAM	
* NJ00406	BETHEL LAKE DAM	
* NJ00407	CEDAR LAKE DAM	
* NJ00408	KENILWORTH LAKE DAM	
* NJ00409	LUCAS DAM	
* NJ00410	CLEMENTON LAKE DAM	
* NJ00411	PILLINGS LAKE DAM	
* NJ00412	NEW CAMP SITE DAM	
* NJ00413	MARLTON LAKES UPPER DAM	
* NJ00414	PACHOANGO DAM	
* NJ00415	ATCO LAKE DAM	
* NJ00416	TIMBER LAKE DAM	
* NJ00417	BIRCHWOOD LAKE DAM	
* NJ00418	LOWER AETNA LAKE DAM	
* NJ00419	MISHE-MOKWA DAM	
* NJ00420	UPPER AETNA LAKE DAM	
* NJ00421	UPPER STONES DAM	
* NJ00422	LAKE STOCKWELL DAM	
* NJ00423	BRADDOCKS MILL DAM	
* NJ00424	CENTENNIAL LAKE DAM	
* NJ00425	ARCHWECK DAM	
* NJ00426	PINE LAKE DAM	
* NJ00427	ALCYON LAKE DAM	
* NJ00428	ROUGH ACRES DAM	
* NJ00429	KINCAID LAKE DAM	
* NJ00430	EWANS MILL DAM	
* NJ00431	LAKE GILMAN DAM	
* NJ00432	WRIGHTS MILL DAM	
* NJ00433	LAKE WADSWORTH DAM	
* NJ00434	STERLING LAKE	
* NJ00435	KANDLES POND DAM	
* NJ00436	FRIES MILL DAM	
* NJ00437	SPRUCE LAKE DAM	
* NJ00438	TIMBER LAKES DAM	
* NJ00439	CENTRETON LAKE DAM	
* NJ00440	PARVIN LAKE DAM	
* NJ00441	THUNDERGUST POND DAM	
* NJ00442	FRANKLINVILLE LAKE DAM	
* NJ00443	MALAGA DAM	
* NJ00444	CRANES LAKE DAM	
* NJ00445	DIAMOND LAKE DAM	
* NJ00446	BRADDOCK LAKE DAM	
* NJ00447	CUSHMAN LAKE DAM	
* NJ00448	UNION LAKE DAM	
* NJ00449	GRAVELLY RUN DAM	
* NJ00450	LAKE LENAPE DAM	
* NJ00451	PERRINEVILLE DAM	
* NJ00452	ASSUNPINK WATERSHED SITE 18 DAM	
* NJ00453	ASSUNPINK DAM NO.19	
* NJ00454	RED VALLEY DAM	
* NJ00455	PROSPERTOWN DAM	
* NJ00456	LAHAWAY PLANTATION	
* NJ00457	AMPHIBIOUS LAKE DAM	
* NJ00458	MIRROR LAKE DAM	
* NJ00459	HANOVER LAKE DAM	
* NJ00460	INGERSOLL-RAND DAM	
* NJ00461	CAINES MILL POND DAM	
* NJ00462	LAKE OWASSA DAM	
* NJ00463	QUICK POND DAM	
* NJ00464	MT.HOPE LAKE DAM	
* NJ00465	MAKEPEACE LAKE DAM	
* NJ00466	NJ NO NAME #18	
* NJ00468	N J NO NAME 19	
* NJ00469	SILVER LAKE DAM	
* NJ00470	WELLS MILL RESERVOIR DAM	
* NJ00471	GLENWOOD LAKE DAM	
* NJ00472	NJNONAME20	
* NJ00473	LAKE WILDWOOD DAM	
* NJ00474	MUD POND DAM	
* NJ00475	HOBB LAKE DAM	
* NJ00476	HAMMONTON LAKE DAM	
* NJ00477	NJ NO NAME #21	
* NJ00478	NJ NO NAME #22	
* NJ00479	NJ NO NAME 23	
* NJ00480	PORICY DAM	
* NJ00481	FRANKLIN LAKE DAM	
* NJ00482	N.J. NO. NAME NO.7	
* NJ00483	CEDAR POND DAM	
* NJ00484	HANKS POND DAM	
* NJ00485	CANISTEAR RESERVOIR DAM 1	
* NJ00486	GARDNERS POND DAM	
* NJ00487	NEW HAWAYANDA LAKE DAM	
* NJ00488	LITTLE SHARTSWOOD LAKE DAM	
* NJ00490	STICKLE POND DAM	
* NJ00491	MOUNTAIN LAKE DAM	
* NJ00492	N.J. NO NAME NO. 17	
* NJ00494	MASHIPACONG POND DAM	
* NJ00495	LAKE MARCIA DAM	
* NJ00496	BEAN SWAMP LAKE DAM	
* NJ00497	MACMILLAN RESERVOIR DAM	
* NJ00498	SHEPHERD LAKE DAM	
* NJ00499	JOHNSON LAKE DAM	
* NJ00500	NO NAME NO. 24	
* NJ00501	ALLAMUCHY POND DAM	
* NJ00502	DEER PARK POND	
* NJ00503	FRENCHES POND DAM	
* NJ00504	POHATCONG LAKE DAM	
* NJ00505	NJNONAME25	
* NJ00506	MT LAUREL LAKE DAM	
* NJ00507	NJNONAME26	
* NJ00508	BARNY LAKES DAM 2	
* NJ00509	BARRY LAKE NO 1 DAM	
* NJ00510	LAKE WANDA DAM	
* NJ00511	NJ NO NAME 27	
* NJ00512	SUNSET LAKE DAM	
* NJ00513	VICTORY LAKES DAM NO 2	
* NJ00514	VICTORY LAKES #1 DAM	
* NJ00515	LAKE HUMMI DAM	
* NJ00516	DAVIDSONS MILLPOND DAM	
* NJ00517	CAMPBELLS POND DAM	
* NJ00518	HANOVER	
* NJ00519	NJNONAME 31	
* NJ00520	N J NO NAME 32	
* NJ00521	AMWELL 1 DAM	
* NJ00522	AMWELL NO. 2 DAM	
* NJ00523	JERSEY CITY RESERVOIR NO 2 DAM	
* NJ00524	JERSEY CITY RESERVOIR NO 3 DAM	
* NJ00525	CANOE BROOK RESERVOIR NO 1 DAM	
* NJ00526	CANOE BROOK RESERVOIR NO 2 DAM	
* NJ00527	CANOE BROOK RESERVOIR NO 3 DAM	
* NJ00528	LAKE ABSEGAMI DAM	
* NJ00530	UPPER BLUE MOUNTAIN LAKE DAM	
* NJ00531	LOWER BLUE MOUNTAIN LAKE DAM	
* NJ00532	NO NAME 36 DAM	
* NJ00533	FAWN LAKE	
* NJ00534	N.J.NO NAME NO. 8	
* NJ00535	NJNONAME9	
* NJ00536	DAWNS DAM	
* NJ00537	HARRISON MOUNTAIN LAKE DAM	
* NJ00538	NEW JERSEY NO NAME #37	
* NJ00539	PINECREST DAM	
* NJ00540	MILL DAM	
* NJ00541	MILL POND DAM	
* NJ00542	TERRACE LAKE DAM	
* NJ00543	ASSUNPINK W.S. SITE NO 8 DAM	
* NJ00544	OAKFORD LAKE DAM	
* NJ00546	PANSIPPANY DIKE	
* NJ00547	RIVER WALL DAM	
* NJ00548	CEDAR GROVE RESERVOIR DAM-NORTH	
* NJ00549	CEDAR GROVE RESERVOIR DAM-SOUTH	
* NJ00550	CANOE BROOK RESERVOIR NO 1 DIKE	

* NJ00551	ASSUNPINK SITE NO 6	* NJ00613	DEAL DAM	* NJ00674	NJNONAME3196
* NJ00552	ASSUNPINK SITE NO 20	* NJ00614	DEANS MILLS DAM	* NJ00675	KOFFERLS POND DAM
* NJ00553	BENTZELLONELSON DAM	* NJ00615	EATONTOWN	* NJ00676	NJNONAME3180
* NJ00554	BANTFS(COTLER) DAM	* NJ00616	ECHO LAKE(UPPER) DAM	* NJ00677	NJNONAME3124
* NJ00556	ARROWHEAD LAKE DAM	* NJ00617	EGG HARBOR CITY PARK DAM	* NJ00678	NJNONAME3125
* NJ00557	APSHAWA AUXILIARY DAM	* NJ00618	ELMER POND (UPPER) DAM	* NJ00679	CANISTEAR RESERVOIR DIKE
* NJ00558	ECHO LAKE SPILLWAY DAM	* NJ00619	ENGLISHTOWN LAKE DAM	* NJ00680	NONAMENJ3243
* NJ00559	WHITEHEAD POND DAM	* NJ00620	FINESVILLE MILL DAM	* NJ00681	VILLAGE DUCK LAKE DAM
* NJ00560	TRENTON RESERVOIR	* NJ00621	ARTHUR F. FORAN DAM	* NJ00682	HANKINS POND DAM
* NJ00561	CANISTEAR RESERVOIR DAM NO 2	* NJ00623	HEAD OF RIVER DAM	* NJ00683	MEMORIAL PARK POND DAM
* NJ00562	WILDWOOD LAKE DAM	* NJ00624	HUNTINGTON DRIVE DAM	* NJ00684	CAMP HALUWASA LOWER DAM
* NJ00563	SUNSET LAKE DAM	* NJ00625	NO NAME DAM	* NJ00685	CAMP HALUWASA MIDDLE DAM
* NJ00564	CLINTON MILLS DIKE	* NJ00626	SILVER LAKE DAM	* NJ00686	SILVER LAKE UPPER DAM
* NJ00565	LOOKOVER LAKE DAM	* NJ00627	TOMLINSONS MILL DAM	* NJ00687	MAPLE LAKE DAM
* NJ00566	RESEARCH FARM POND	* NJ00628	HEMROCK POND DAM	* NJ00688	THUNDERGUT POND DAM
* NJ00567	RICKONDA LAKE DAM	* NJ00629	WEST CREEK DAM	* NJ00689	COXHAT POND DAM
* NJ00568	ROCKAFELLOWS MILLS DAM	* NJ00630	NO NAME 49	* NJ00690	NJNONAME03355
* NJ00569	ROOSEVELT CAMP DAM	* NJ00631	JERICHO POND DAM	* NJ00691	IDLE ACRES LAKE DAM
* NJ00570	RAINBOW LAKE DAM	* NJ00632	E ROGER JONES DAM	* NJ00692	CRYSTAL SPRING LAKE DAM
* NJ00571	SAWMILL POND DAM	* NJ00633	KETTLE RUN CRANBERRY CO DAM	* NJ00693	LUMPIS LAKE LOWER DAM
* NJ00572	SIEGERT POND DAM	* NJ00634	KIRRYS MILL(LUMBERTON) DAM	* NJ00694	NJNONAME03040
* NJ00573	SPRING VALLEY DAM	* NJ00635	MOORESTOWN W.W. DAM	* NJ00695	HANDS MILL POND DAM
* NJ00574	TUCKAHOE DAM	* NJ00636	DOVER FORGE DAM	* NJ00696	HOFFMANS MILL DAM
* NJ00575	UPPER TWIN LAKES DAM	* NJ00637	EAST CREEK POND DAM	* NJ00697	ELK LAKE DAM
* NJ00576	VETERANS MEMORIAL LAKE DAM	* NJ00638	HOOTENS CREEK DAM	* NJ00698	NJNONAME03357
* NJ00577	WALLACE MILL DAM	* NJ00639	SOUTH JERSEY WATER SUPPLY CO DAM	* NJ00699	NJNONAME03260
* NJ00578	WASHINGTON CORNER DAM	* NJ00640	WARNERS LAKE DAM	* NJ00700	NJNONAME03259
* NJ00579	WASHINGTON LAKE DAM	* NJ00641	WESTON MILLS DAM	* NJ00701	NJNONAME03358
* NJ00580	ALLAIRE DAM	* NJ00642	GLENSIDE LAKE DAM	* NJ00702	NJNONAME03359
* NJ00581	ASBURY MILL DAM	* NJ00643	HENDRICKSON MILL DAM	* NJ00703	BEAVERDAM LAKE DAM
* NJ00582	BALESVILLE DAM	* NJ00644	PELLINGTON CLUB DAM	* NJ00704	NJNONAME03366
* NJ00584	BAMBER LAKE DAM	* NJ00645	DUKE FARMS DAM	* NJ00705	NJNONAME03094
* NJ00585	BARGAINTOWN POND NO 1 DAM	* NJ00646	DUKE FARMS DAM	* NJ00706	NJNONAME03093
* NJ00586	WONDER LAKE DAM	* NJ00647	JAGGARDS POND DAM	* NJ00707	NJNONAME03207
* NJ00587	ZELIFF POND DAM	* NJ00648	HOPKINS PARK DAM	* NJ00708	INDIAN MILLS SAWMILL DAM
* NJ00588	ZEIGLER W.S.	* NJ00649	PLEASANT VALLEY MILLS DAM	* NJ00709	CAMP INAWENDIWIN DAM
* NJ00589	LOWER JEFFERSON RESERVOIR DAM	* NJ00650	BLUE MILL POND DAM	* NJ00710	CEDAR LAKE DAM
* NJ00590	KINNELON(MAPLE) DAM	* NJ00651	OLD EAGLE MILL DAM	* NJ00711	STRAWBRIDGE LAKE UPPER DAM
* NJ00591	LAWRENCE DAM	* NJ00652	NJNONAME3036	* NJ00712	OLD FORGE LAKE DAM
* NJ00592	LEBANON FOREST DAM NUMBER 1	* NJ00653	NJ NONAME 58	* NJ00713	ENGLISH CREEK POND DAM
* NJ00593	LEBANON LAKE DAM	* NJ00654	NJNONAME3126	* NJ00714	PANCOAST MILL POND DAM
* NJ00594	LINDEN NUMBER 1 DAM	* NJ00655	VERN VALLEY LAKE DAM	* NJ00715	LILY LAKE DAM
* NJ00595	LLEWELYN LAKE DAM	* NJ00656	HEATERS POND DAM	* NJ00716	MOSS MILL LAKE DAM
* NJ00596	LOUISE LAKE DAM	* NJ00657	FRANKLIN POND DAM	* NJ00717	STEPHEN LAKE DAM
* NJ00597	LUDLAMS POND DAM	* NJ00658	LAKE ANNE DAM	* NJ00718	MILL POND DAM
* NJ00598	MAGNOLIA LAKE DAM	* NJ00659	SUNSET LAKE DAM	* NJ00719	NJNONAME03166
* NJ00599	MILTON LAKE DAM	* NJ00660	NONAMENJ3177	* NJ00720	NJNONAME03167
* NJ00600	NEW BROOKLYN DAM	* NJ00661	NJNONAME3127	* NJ00721	NJNONAME03132
* NJ00601	NEW LISBON MILL DAM	* NJ00662	BEARFORT WATERS DAM	* NJ00722	N.J. NO NAME NO.
* NJ00602	OLD MILL POND DAM	* NJ00663	GREAT FALLS DAM	* NJ00723	N.J. NO NAME NO.
* NJ00603	EMILIO PERONA DAM	* NJ00664	NOBENZO POND DAM	* NJ00724	N.J. NO NAME NO.
* NJ00604	PLAINSBORO POND DAM	* NJ00665	LAKE MONSKI OKO DAM	* NJ00725	SYLVAN LAKE
* NJ00605	PLEASANT VALLEY MILL DAM	* NJ00666	ANGENS POND DAM	* NJ00726	N.J. NO NAME NO.
* NJ00606	CASSVILLE DAM	* NJ00667	NJNONAME3034	* NJ00727	N.J. NO NAME NO.
* NJ00607	CEVA LAKE DAM	* NJ00668	NJNONAME3236	* NJ00728	N.J. NO NAME NO.
* NJ00608	CHATSWORTH LAKE DAM	* NJ00669	SPARTA LAKE DAM	* NJ00729	MT. TABOR LAKE
* NJ00609	DENTON CLARK ESTATE DAM	* NJ00670	NJNONAME03257	* NJ00730	EMMA LAKE
* NJ00610	CROMWELL LAKE DAM	* NJ00671	KONOUT LAKE DAM	* NJ00731	N.J. NO NAME NO.
* NJ00611	VERS LAKE DAM	* NJ00672	BLUE HERON L DAM	* NJ00732	N.J. NO NAME NO.
* NJ00612	88 MILL DAM	* NJ00673	NJNONAME3232	* NJ00733	N.J. NO NAME NO.

* NJ00734	N.J. NO NAME NO.	* NJ00798	BETHANY HOLE DAM	* ATCO LAKE DAM	NJ00415
* NJ00735	N.J. NO NAME NO.	* NJ00799	OVERPECK TIDAL DAM	* ATSION LAKE DAM	NJ00041
* NJ00736	N.J. NO NAME NO.	* NJ00800	BLACKWOOD LAKE DAM	* AUXILIARY RESERVOIR DAM	NJ00141
* NJ00737	N.J. NO NAME NO.	* NJ00803	POWDER MILL POND	* BALESVILLE DAM	NJ00582
* NJ00738	N.J. NO NAME NO.	* NJ00804	N.J. NO NAME NO. 56	* BALLINGERS MILL POND DAM	NJ00109
* NJ00739	N.J. NO NAME NO.	* NJ00805	CEDAR LAKE	* BAMBER LAKE DAM	NJ00588
* NJ00740	N.J. NO NAME NO.	* NJ00806	N.J. NO NAME NO. 52	* BARBOUR MILL DAM	NJ00237
* NJ00741	N.J. NO NAME NO.	* NJ00807	FORGE POND	* BARBOURS POND DAM	NJ00241
* NJ00742	N.J. NO NAME NO.	* NJ00808	SUNRISE LAKE	* BARGAINTOWN POND NO 1 DAM	NJ00585
* NJ00743	N.J. NO NAME NO.	* NJ00809	N.J. NO NAME NO. 53	* BARRY LAKE NO 1 DAM	NJ00509
* NJ00744	N.J. NO NAME NO.	* NJ00810	COOKS POND	* BARRY LAKES DAM 2	NJ00508
* NJ00745	N.J. NO NAME NO.	* NJ00811	WILDWOOD DIKE	* BASS LAKE DAM	NJ00271
* NJ00746	N.J. NO NAME NO.	* NJ00812	LEBANON LAKE	* BATSTO DAM	NJ00054
* NJ00747	PALMER LAKE	* NJ00814	N.J. NO NAME NO. 50	* BEAR POND DAM	NJ00773
* NJ00748	EAST LAKE	* NJ00815	N.J. NO NAME NO. 55	* BEAR SWAMP LAKE DAM	NJ00496
* NJ00749	WEST LAKE	* NJ00816	LAKE PANORAMA DAM	* BEAR SWAMP LAKE DAM 1	NJ00016
* NJ00750	MT. HOPE POND	* NJ00817	LAKE LACKAWANNA DAM	* BEAR SWAMP LAKE DAM 2	NJ00029
* NJ00751	RAINBOW LAKE	* NJ00818	LAKE PLYMOUTH DAM	* BEARFORT WATERS DAM	NJ00662
* NJ00752	GRIFFITH POND	* NJ00819	ROCK ISLAND LAKE	* BEATTIES MILL DAM	NJ00821
* NJ00753	N.J. NO NAME NO.	* NJ00821	BEATTIES MILL DAM	* BEAVER DAM	NJ00077
* NJ00754	MURLEYS POND	* NJ00822	LOWER KAKEOUT DAM	* BEAVERDAM LAKE DAM	NJ00703
* NJ00755	N.J. NO NAME NO.	* NJ00823	N.J. NO NAME NO. 51	* BELLS LAKE DAM	NJ00805
* NJ00756	N.J. NO NAME NO.	* NJ00824	CUMBERLAND POND DAM	* BENNETTS MILLS DAM	NJ00088
* NJ00757	N.J. NO NAME NO.	* NJ00825	GEORGE LAKE DAM	* BETHANY HOLE DAM	NJ00798
* NJ00758	N.J. NO NAME NO.	* NJ00826	NJ NONAME DAM NO. 57	* BETHEL LAKE DAM	NJ00406
* NJ00759	N.J. NO NAME NO.	* NJ00828	LAKE PANORAMA DIKE	* BIRCHWOOD LAKE DAM	NJ00417
* NJ00760	N.J. NO NAME NO.	* NJ00829	LAKE SUCCESS DAM	* BIRCHWOOD LAKE DAM	NJ00168
* NJ00761	N.J. NO NAME NO.	* NJ00830	HEMLOCK LAKE DAM	* BLACKWOOD LAKE DAM	NJ00800
* NJ00762	N.J. NO NAME NO.	* NJ00831	WATERGATE LAKE DAM	* BLAIR LAKE DAM	NJ00774
* NJ00763	SLEEPY VALLEY DAM	* NJ00832	KITTATINNY CAMP LAKE DAM	* BLOODGOODS POND DAM	NJ00370
* NJ00764	SUNSET LAKE RACEWAY DAM	* NJ00833	SUSSEX VOTECH LAKE DAM	* BLUE HERON LAKE DAM	NJ00672
* NJ00765	WARREN MILL DAM	NAME	ID	* BLUE MILL POND DAM	NJ00650
* NJ00766	SUNSHINE LAKE DAM	***		* BOONTON RESERVOIR DAM	NJ00354
* NJ00767	WATCHUNG LAKE DAM	* ABSALOM DOUGHTY POND DAM	NJ00080	* BOONTON RESERVOIR DAM	NJ00255
* NJ00768	SENECA LAKE DAM	* ACQUACKANONK LAKE DAM	NJ00303	* BUSTWICKS POND DAM	NJ00039
* NJ00769	LAKE INTERVALE DAM	* ALCYON LAKE DAM	NJ00427	* BRADDOCK LAKE DAM	NJ00846
* NJ00770	J SEWARD JOHNSON DAM	* ALDRICH LAKE DAM	NJ00095	* BRADDOCKS MILL DAM	NJ00423
* NJ00771	JACKSONS POND DAM	* ALGONKIN LAKES NO. 1 DAM	NJ00115	* BRAINERD LAKE DAM	NJ00152
* NJ00772	KAMPFF LAKE DAM	* ALLAIRE DAM	NJ00580	* BRANCHVILLE RESERVOIR DAM	NJ00009
* NJ00773	BEAR POND DAM	* ALLAMUCHY POND DAM	NJ00501	* BREAKNECK DAM	NJ00425
* NJ00774	BLAIR LAKE DAM	* ALLENTOWN DAM	NJ00308	* BRIANT PARK DAM	NJ00784
* NJ00775	LAMBERTVILLE WATER COMPANY DAM	* ALLOWAY LAKE DAM	NJ00038	* BRINDLE LAKE DAM	NJ00105
* NJ00776	MAPLE LAKE DAM	* ALMONESSON LAKE DAM	NJ00401	* BROWN DAM	NJ00117
* NJ00777	MINE HILL RESERVOIR DAM	* ALOHA LAKE DAM	NJ00358	* BUCKS MILL DAM	NJ00085
* NJ00778	LAKE GARRISON DAM	* AMPHIBIOUS LAKE DAM	NJ00457	* BUNKER HILL DAM	NJ00093
* NJ00779	NEWBURG MILL DAM	* AMWELL NO. 2 DAM	NJ00522	* CAINES MILL POND DAM	NJ00461
* NJ00780	OPENAKA LAKE DAM	* AMWELL 1 DAM	NJ00521	* CAMP BEISLER DAM	NJ00181
* NJ00782	POMPTON DAM	* ANGENS POND DAM	NJ00666	* CAMP HALUWASA LOWER DAM	NJ00684
* NJ00784	BRYANT PARK DAM	* APSHAWA AUXILIARY DAM	NJ00557	* CAMP HALUWASA MIDDLE DAM	NJ00685
* NJ00785	CHEROKEE LAKE DAM	* APSHAWA MAIN DAM	NJ00318	* CAMP INAWENDIWIN DAM	NJ00709
* NJ00786	CHESTER LAKE DAM	* ARROWHEAD LAKE DAM	NJ00556	* CAMP KARNEY DAM	NJ00106
* NJ00787	CREIGHTON LAKE DAM	* ARTHUR P. FORAN DAM	NJ00621	* CAMP NYODA DAM	NJ00319
* NJ00789	DEER HEAD LAKE DAM	* ASBURY MILL DAM	NJ00581	* CAMP RYKER LAKE DAM	NJ00304
* NJ00790	HEADLEYS POND DAM	* ASSUNPINK CREEK WATERSHED SITE 5 DAM	NJ00198	* CAMPBELLS POND DAM	NJ00517
* NJ00791	EDEN MILL DAM	* ASSUNPINK DAM NO.19	NJ00453	* CANISTEAR RESERVOIR DAM NO 2	NJ00561
* NJ00793	GRUENDYKE MILL DAM	* ASSUNPINK SITE NO 20	NJ00552	* CANISTEAR RESERVOIR DAM 1	NJ00445
* NJ00794	HELMETTA DAM	* ASSUNPINK SITE NO 6	NJ00551	* CANISTEAR RESERVOIR DIKE	NJ00679
* NJ00795	HEATERS POND DAM	* ASSUNPINK WATERSHED SITE 18 DAM	NJ00642	* CANOE BROOK DAM	NJ00165
* NJ00796	HOPE LAKE DAM	* ASSUNPINK WATERSHED SITE 4 DAM	NJ00322	* CANOE BROOK RESERVOIR NO 1 DAM	NJ00525
* NJ00797	UPPER HIGHLAND LAKE DAM	* ASSUNPINK W.S. SITE NO 8 DAM	NJ00561	* CANOE BROOK RESERVOIR NO 2 DAM	NJ00526

* CANOE BROOK RESERVOIR NO 3 DAM	NJ00527
* CANOE BROOK RESERVOIR NO 3 DIKE	NJ00550
* CANTY+S LAKE DAM	NJ00321
* CARNEGIE LAKE DAM	NJ00150
* CARPI LAKE DAM	NJ00192
* CASCADE LAKE DAM	NJ00101
* CASSVILLE DAM	NJ00606
* CEDAR GROVE RESERVOIR DAM-NORTH	NJ00548
* CEDAR GROVE RESERVOIR DAM-SOUTH	NJ00549
* CEDAR GROVE RESERVOIR DAM-WEST	NJ00392
* CEDAR LAKE	NJ00805
* CEDAR LAKE DA*	NJ00710
* CEDAR LAKE DAM	NJ00407
* CEDAR LAKE DAM	NJ00176
* CEDAR LAKE DAM	NJ00135
* CEDAR LAKE DAM	NJ00069
* CEDAR POND DAM	NJ00883
* CENTENNIAL LAKE DAM	NJ00424
* CENTRETON LAKE DAM	NJ00439
* CEVA LAKE DAM	NJ00607
* CHARLOTTEBURG DAM	NJ00316
* CHATSWORTH LAKE DAM	NJ00608
* CHEROKEE LAKE DAM	NJ00785
* CHESTER LAKE DAM	NJ00786
* CLARKS POND DAM	NJ00071
* CLEARVIEW LAKE DAM	NJ00147
* CLEMENTON LAKE DAM	NJ00410
* CLINTON MILLS DAM	NJ00122
* CLINTON MILLS DIKE	NJ00564
* CLINTON RESERVOIR DAM	NJ00314
* CLOVE LAKE DAM	NJ00259
* CLOVE RIVER DAM	NJ00035
* COBBS MILL DAM	NJ00612
* COLD SPRING LAKE DAM	NJ00226
* COLLIERS MILLS DAM	NJ00248
* COLONIAL LAKE DAM	NJ00261
* COLUMBIA DAM	NJ00124
* COOKS POND	NJ00810
* COOPER RIVER PARKWAY DAM	NJ00393
* COUNTRY LAKES NUMBER 1 DAM	NJ00050
* COUNTRY LAKES NUMBER 3 DAM	NJ00052
* COXMAT POND DAM	NJ00689
* COZY LAKE DAM	NJ00309
* CRANBERRY LAKE DAM	NJ00325
* CRANDON LAKE DAM	NJ00267
* CRANES LAKE DAM	NJ00484
* CREAM RIDGE DAM	NJ00252
* CREIGHTON LAKE DAM	NJ00787
* CROMWELL LAKE DAM	NJ00610
* CRYSTAL LAKE DAM	NJ00217
* CRYSTAL LAKE DAM	NJ00299
* CRYSTAL LAKE DAM	NJ00169
* CRYSTAL SPRING LAKE DAM	NJ00692
* CRYSTAL SPRING LAKE DAM	NJ00231
* CUB LAKE DAM	NJ00145
* CULVERS LAKE DAM	NJ00611
* CUMBERLAND POND DAM	NJ00828
* CUPSAW LAKE DAM	NJ00194
* CUSHMAN LAKE D'	NJ00487
* DALRYMPLE POND .M	NJ00350
* DARETOWN LAKE	NJ00107
* DARLINGTON LAKE	NJ00230
* DAVIDSONS MILL POND DAM	NJ00516
* DAVIS MILL DAM	NJ00077
* DAWNS DAM	NJ00536
* DE COZEN'S DAM	NJ00363
* DEAL DAM	NJ00613
* DEALS WASTE GATE DAM	NJ00134
* DEANS MILLS DAM	NJ00614
* DEER HEAD LAKE DAM	NJ00789
* DEER PARK POND	NJ00502
* DEER POND DAM	NJ00157
* DEER TRAIL LAKE DAM	NJ00338
* DELAWARE LAKE DAM	NJ00127
* DENTON CLARK ESTATE DAM	NJ00609
* DEVOE LAKE DAM	NJ00384
* DIAMOND LAKE DAM	NJ00445
* DIXONS POND DAM	NJ00175
* DOUGHTY POND UPPER DAM	NJ00041
* DOVER FORGE DAM	NJ00636
* DUMERNAL DAM	NJ00381
* DUKE FARMS DAM	NJ00646
* DUKE FARMS DAM	NJ00645
* DUNDEE LAKE DAM	NJ00243
* DUNKER RESERVOIR DAM	NJ00313
* DURHAM POND DAM	NJ00158
* E ROGER JONES DAM	NJ00632
* EAST BRANCH RESERVOIR DAM	NJ00393
* EAST CREEK POND DAM	NJ00637
* EAST HIGHLAND LAKE DAM	NJ00288
* EAST LAKE	NJ00708
* EAST LAKE DAM	NJ00108
* EAST LAKE DAM	NJ00070
* EATONTOWN	NJ00615
* ECHO LAKE DAM	NJ00133
* ECHO LAKE INTAKE DAM	NJ00315
* ECHO LAKE SPILLWAY DAM	NJ00558
* ECHO LAKE(UPPER) DAM	NJ00616
* EDEN MILL DAM	NJ00791
* EGBERT RESORT LAKE DAM	NJ00162
* EGG HARBOR CITY PARK DAM	NJ00617
* ELECTRIC LIGHT POND DAM	NJ00245
* ELK LAKE DAM	NJ00697
* ELKINTON POND DAM	NJ00102
* ELMER POND (UPPER) DAM	NJ00618
* EMILIO PERONA DAM	NJ00603
* EMMA LAKE	NJ00730
* ENGLISH CREEK POND DAM	NJ00713
* ENGLISHTOWN LAKE DAM	NJ00619
* ERSKINE UPPER LAKE DAM	NJ00197
* ESTLING LAKE DAM	NJ00184
* ETRA MILL DAM	NJ00298
* EVANS POND DAM	NJ00394
* EWANS MILL DAM	NJ00430
* FARRINGTON DAM	NJ00383
* FAWN LAKE	NJ00533
* FAYSON LAKES LOWER DAM	NJ00025
* FINESVILLE MILL DAM	NJ00620
* FOREST MILL PARK DAM	NJ00317
* FOREST LAKE DAM	NJ00324
* FORGE POND	NJ00807
* FOX TRAIL LAKE DAM	NJ00395
* FOXS LAKE DAM	NJ00382
* FRANKLIN LAKE DAM	NJ00481
* FRANKLIN POND DAM	NJ00657
* FRANKLINVILLE LAKE DAM	NJ00442
* FRENCH LAKE DAM	NJ00180
* FRENCHES POND DAM	NJ00503
* FRIES MILL DAM	NJ00436
* FURNACE BROOK DAM	NJ00137
* FURNACE ROAD DAM	NJ00199
* GARDNERS POND DAM	NJ00486
* GEORGE LAKE DAM	NJ00825
* GLEN WILD LAKE DAM	NJ00222
* GLENDOLA RESERVOIR DAM	NJ00096
* GLENSIDE LAKE DAM	NJ00642
* GLENWOOD LAKE DAM	NJ00471
* GLIDDON LAKE DAM	NJ00100
* GORDON LAKES DAM	NJ00207
* GRAVELLY RUN DAM	NJ00449
* GREAT FALLS DAM	NJ00663
* GREAT NOTCH RESERVOIR DAM	NJ00244
* GREEN POND RESERVOIR	NJ00335
* GREEN SWAMP NO 1	NJ00209
* GREEN SWAMP NO 2	NJ00210
* GREEN SWAMP NO 3	NJ00211
* GREEN SWAMP NO 4	NJ00212
* GREEN TURTLE POND DAM	NJ00190
* GREENBROOK LAKE DAM	NJ00138
* GREENWOOD LAKE DAM	NJ00187
* GRENLOCH LAKE DAM	NJ00402
* GRIFFITH POND	NJ00752
* GROPPS LAKE DAM	NJ00235
* GROVER'S MILL DAM	NJ00155
* GRUENDYKE MILL DAM	NJ00793
* HACKETTSTOWN STORAGE RESERVOIR DAM	NJ00102
* HADDON LAKE DAM	NJ00305
* HALEDON RESERVOIR DAM	NJ00021
* HAMMONTON LAKE DAM	NJ00476
* HANDS MILL POND DAM	NJ00695
* HANKINS POND DAM	NJ00682
* HANKS POND DAM	NJ00684
* HANOVER	NJ00518
* HANOVER LAKE DAM	NJ00459
* HARRISON MOUNTAIN LAKE DAM	NJ00537
* HARRISONVILLE DAM	NJ00105
* HARRISVILLE DAM	NJ00085
* HEAD OF RIVER DAM	NJ00623
* HEADLEYS POND DAM	NJ00700
* HEATERS POND DAM	NJ00656
* HEATERS POND DAM	NJ00795
* HELMETTA DAM	NJ00704
* HEMLOCK LAKE DAM	NJ00188
* HEMLOCK LAKE DAM	NJ00830
* HENDRICKSON MILL DAM	NJ00683
* HENION POND DAM	NJ00224
* HENZENBERG DAM	NJ00106
* HIGH CREST LAKE DAM	NJ00225
* HIGHLAND LAKE DAM	NJ00280
* HIGHLAND LAKE DAM	NJ00033

* HOBB LAKE DAM	NJ00475	* LAKE CARASALJO DAM	NJ00083	* LAKE WILDWOOD DAM	NJ00473
* HOFFMANS MILL DAM	NJ00696	* LAKE CUSHETUNK DAM	NJ00347	* LAKE WINDSOR DAM	NJ00038
* HOLIDAY LAKE DAM	NJ00061	* LAKE DENMARK DAM	NJ00001	* LAMBERTVILLE WATER COMPANY DAM	NJ00775
* HOOTENS CREEK DAM	NJ00638	* LAKE ERSKINE DAM	NJ00196	* LAUREL LAKE DAM	NJ00076
* HOPE LAKE DAM	NJ00796	* LAKE GARRISON DAM	NJ00778	* LAUREL SPRINGS DAM	NJ00400
* HOPKINS PARK DAM	NJ00648	* LAKE GEORGE DAM	NJ00136	* LAWRENCE DAM	NJ00591
* HUNTINGTON DRIVE DAM	NJ00624	* LAKE GERARD DAM	NJ00300	* LAYTON LAKE DAM	NJ00110
* HURLEYS POND	NJ00754	* LAKE GILMAN DAM	NJ00431	* LEBANON FOREST DAM NUMBER 1	NJ00592
* IDLE ACRES LAKE DAM	NJ00691	* LAKE GRINNEL DAM	NJ00289	* LEBANON LAKE	NJ00812
* IMLAYSTOWN LAKE DAM	NJ00218	* LAKE HOPATCONG DAM	NJ00327	* LEBANON LAKE DAM	NJ00593
* INDIAN LAKE DAM	NJ00167	* LAKE HORICON DAM	NJ00185	* LILY LAKE DAM	NJ00715
* INDIAN LAKE DAM	NJ00188	* LAKE INEZ DAM	NJ00228	* LINDEN NUMBER 1 DAM	NJ00594
* INDIAN MILLS DAM	NJ00042	* LAKE INTERVALE DAM	NJ00769	* LINDYS LAKE DAM	NJ00201
* INDIAN MILLS SAWMILL DAM	NJ00708	* LAKE JULIET DAM	NJ00144	* LIONSHEAD LAKE DAM	NJ00254
* INGERSOLL-RAND DAM	NJ00460	* LAKE KALMIA DAM	NJ00166	* LITTLE SWARTSWOOD LAKE DAM	NJ00489
* IONA LAKE DAM	NJ00030	* LAKE KATHYRN	NJ00269	* LLEWELYN LAKE DAM	NJ00595
* IRISH BROOK DAM	NJ00208	* LAKE LACKAWANNA DAM	NJ00817	* LOCUST LAKE DAM	NJ00126
* J SEWARD JOHNSON DAM	NJ00770	* LAKE LEFFERTS DAM	NJ00089	* LONG PINE LAKE DAM	NJ00281
* JACKSONS MILLS DAM	NJ00140	* LAKE LENAPE DAM	NJ00850	* LONGWOOD LAKE DAM	NJ00333
* JACKSONS POND DAM	NJ00771	* LAKE LENAPE DAM	NJ00019	* LOOKOVER LAKE DAM	NJ00565
* JAGGARDS POND DAM	NJ00607	* LAKE MARCIA DAM	NJ00495	* LOUISE LAKE DAM	NJ00596
* JAQUI DAM	NJ00357	* LAKE MOHAWK DAM	NJ00017	* LOWER AETNA LAKE DAM	NJ00418
* JEFFERSON LAKE DAM	NJ00326	* LAKE MORSKI OKO DAM	NJ00665	* LOWER BLUE MOUNTAIN LAKE DAM	NJ00531
* JERICHO POND DAM	NJ00631	* LAKE MUSCONETCONG DAM	NJ00328	* LOWER DAM NO 2	NJ00051
* JERSEY CITY RESERVOIR NO 2 DAM	NJ00523	* LAKE NEEPAULIN DAM	NJ00282	* LOWER JEFFERSON RESERVOIR DAM	NJ00589
* JERSEY CITY RESERVOIR NO 3 DAM	NJ00524	* LAKE NELSON DAM	NJ00376	* LOWER MAKEOUT DAM	NJ00822
* JOHNSON LAKE DAM	NJ00499	* LAKE NUMMI DAM	NJ00515	* LOWER MOUNT GLEN LAKE DAM	NJ00011
* JOHNSON POND DAM	NJ00128	* LAKE OCQUITTUNK DAM	NJ00260	* LOWER RESERVIOR DAM	NJ00150
* JUMPING BROOK DAM	NJ00084	* LAKE OWASSA DAM	NJ00862	* LUCAS DAM	NJ00809
* JUTLAND DAM	NJ00131	* LAKE PANORAMA DAM	NJ00816	* LUDLAMS POND DAM	NJ00597
* KAMPPE LAKE DAM	NJ00772	* LAKE PANORAMA DIKE	NJ00828	* LUMMIS LAKE LOWER DAM	NJ00693
* KANDLES POND DAM	NJ00435	* LAKE PARSIPPANY DAM	NJ00355	* MACMILLAN RESERVOIR DAM	NJ00497
* KELLY DAM	NJ00119	* LAKE PARSIPPANY DYKE NO. 1	NJ00356	* MACOPIN RESERVOIR DAM	NJ00320
* KEMAH LAKE DAM	NJ00268	* LAKE PLYMOUTH DAM	NJ00818	* MAGNOLIA LAKE DAM	NJ00598
* KENILWORTH LAKE DAM	NJ00408	* LAKE POCHUNG DAM	NJ00803	* MAKEPEACE LAKE DAM	NJ00865
* KETTLE RUN CRANBERRY CO DAM	NJ00633	* LAKE RIVIERA DAM	NJ00036	* MALAGA DAM	NJ00883
* KIKEOUT DAM	NJ00027	* LAKE ROBERT ROOKE DAM	NJ00262	* MANAMAHKIN LAKE DAM	NJ00057
* KIKEOUT DYKE	NJ00028	* LAKE SAGINAW DAM	NJ00024	* MANALAPAN LAKE DAM	NJ00293
* KILLER POND DAM	NJ00279	* LAKE SHAWNEE DAM	NJ00338	* MAPLE LAKE DAM	NJ00687
* KINCAID LAKE DAM	NJ00829	* LAKE SHENANDOAH DAM	NJ00099	* MAPLE LAKE DAM	NJ00776
* KINNELON(MAPLE) DAM	NJ00590	* LAKE SOLITUDE DAM	NJ00123	* MARLTON LAKES UPPER DAM	NJ00813
* KIRBYS MILL(LUMBERTON) DAM	NJ00638	* LAKE SONOMA DAM	NJ00103	* MARLU LAKE DAM	NJ00808
* KIRKWOOD LAKE DAM	NJ00300	* LAKE SPARTA DAM	NJ00291	* MARY ELMER LAKE DAM	NJ00668
* KITCHELL LAKE DAM	NJ00026	* LAKE STOCKHOLM DAM	NJ00302	* MASHIPACONG POND DAM	NJ00496
* KITTATINNY CAMP LAKE DAM	NJ00832	* LAKE STOCKWELL DAM	NJ00422	* MASKELLS MILL POND DAM	NJ00064
* KITTATINNY LAKE DAM	NJ00265	* LAKE SUCCESS DAM	NJ00829	* MATAWAN LAKE DAM	NJ00086
* KOFFERLS POND DAM	NJ00675	* LAKE SYCAMORE DAM	NJ00104		
* KOHOUT LAKE DAM	NJ00671	* LAKE TAMARACK DAM	NJ00301	* MEMORIAL PARK POND DAM	NJ00683
* K-L-P DAM	NJ00121	* LAKE TAMARACK DAM	NJ00206	* MENANTICO DAM	NJ00078
* LAMAWAY PLANTATION	NJ00456	* LAKE TAPPAN DAM	NJ00246	* MICKLES MILL DAM	NJ00074
* LAKE ABSEGAMI DAM	NJ00528	* LAKE TELEMARK DAM	NJ00336	* MIDDLESEX MILLING DAM	NJ00375
* LAKE ALBERT DAM	NJ00134	* LAKE THERESE DAM	NJ00349	* MIDDLESEX RESERVOIR DAM	NJ00377
* LAKE AMES DAM	NJ00337	* LAKE TOPENEMUS DAM	NJ00219	* MIDVALE DAM	NJ00205
* LAKE ANNE DAM	NJ00658	* LAKE VALENTINE DAM	NJ00297	* MILL DAM	NJ00580
* LAKE APACHE DAM	NJ00031	* LAKE VALHALLA DAM	NJ00330	* MILL DAM	NJ00060
* LAKE ARROWHEAD DAM	NJ00172	* LAKE VREELAND DAM	NJ00229	* MILL POND DAM	NJ00541
* LAKE ASHROE DAM	NJ00023	* LAKE WADSWORTH DAM	NJ00433	* MILL POND DAM	NJ00718
* LAKE BARNEGAT DAM	NJ00058	* LAKE WALLKILL DAM	NJ00032	* MILLHURST DAM	NJ00206
* LAKE BASCALORE DAM	NJ00112	* LAKE WANDA DAM	NJ00510	* MILTON LAKE DAM	NJ00509
* LAKE BURNBRAE DAM	NJ00307	* LAKE WATERLOO DAM	NJ00276	* MINE MILL RESERVOIR DAM	NJ00777

CAUTION: DAMS WITH NO NAME ARE NOT LISTED IN LOGICAL ORDER, COMPLETE LISTING SPANS THREE COLUMNS.

★ MIRROR LAKE DAM	NJ00459	★ NJNONAME03358	NJ00701	★ N.J. NO NAME NO. 17	NJ00492
★ MISHE-MOKWA DAM	NJ00419	★ NJNONAME03359	NJ00702	★ N.J. NO NAME NO. 50	NJ00814
★ MOORESTOWN M.W. DAM	NJ00635	★ NJNONAME03366	NJ00704	★ N.J. NO NAME NO. 51	NJ00823
★ MOOSEPAC LAKE DAM	NJ00281	★ NJNONAME1	NJ00003	★ N.J. NO NAME NO. 52	NJ00806
★ MORRIS LAKE DAM	NJ00306	★ NJNONAME2	NJ00004	★ N.J. NO NAME NO. 53	NJ00809
★ MORRISTOWN RESERVOIR DAM	NJ00352	★ NJNONAME20	NJ00472	★ N.J. NO NAME NO. 55	NJ00815
★ MORSE LAKES DAM	NJ00223	★ NJNONAME25	NJ00505	★ N.J. NO NAME NO. 56	NJ00804
★ MOSS MILL LAKE DAM	NJ00716	★ NJNONAME26	NJ00507	★ N.J. NO. NAME NO.7	NJ00482
★ MOUNTAIN LAKE DAM	NJ00491	★ NJNONAME3	NJ00005	★ N.J.NO NAME NO.	NJ00740
★ MOUNTAIN LAKE DAM	NJ00284	★ NJNONAME3034	NJ00667	★ N.J.NO NAME NO. 8	NJ00534
★ MT LAUREL LAKE DAM	NJ00506	★ NJNONAME3036	NJ00652	★ OAK RIDGE RESERVOIR DAM	NJ00016
★ MT. HOPE POND	NJ00750	★ NJNONAME3124	NJ00677	★ OAKFORD LAKE DAM	NJ00548
★ MT. KEMBLE LAKE DAM	NJ00365	★ NJNONAME3125	NJ00678	★ OLD EAGLE MILL DAM	NJ00651
★ MT. TABOR LAKE	NJ00729	★ NJNONAME3126	NJ00658	★ OLD FORGE LAKE DAM	NJ00712
★ MT.HOPE LAKE DAM	NJ00464	★ NJNONAME3127	NJ00661	★ OLD MILL POND DAM	NJ00602
★ MUD POND DAM	NJ00478	★ NJNONAME3189	NJ00676	★ OLD MORRIS CANAL DAM	NJ00173
★ MUNSON DAM	NJ00118	★ NJNONAME3196	NJ00674	★ OLD OSBORN MILLS DAM	NJ00365
★ N J NO NAME NUMBER 10 DAM	NJ00287	★ NJNONAME3232	NJ00673	★ OLDHAM POND DAM	NJ00238
★ N J NO NAME 11	NJ00345	★ NJNONAME3236	NJ00648	★ OLIPHANTS MILL LAKE DAM	NJ00397
★ N J NO NAME 12	NJ00346	★ NJNONAME4	NJ00671	★ [illegible]NA LAKE DAM	NJ00780
★ N J NO NAME 13	NJ00348	★ NJNONAME5	NJ00001	★ [illegible]DELL RESERVOIR DAM	NJ00258
★ N J NO NAME 15	NJ00385	★ NJNONAME6	NJ00003	★ [illegible] RESERVOIR DAM	NJ00361
★ N J NO NAME 19	NJ00468	★ NJNONAME9	NJ00033	★ [illegible] MILLS DAM	NJ00087
★ N J NO NAME 32	NJ00520	★ NO NAME DAM	NJ00025	★ [illegible] DAM	NJ00046
★ NARRATICON LAKE DAM	NJ00111	★ NO NAME NO. 24	NJ00500	★ [illegible] WEIR	NJ00214
★ NASHS MILLS DAM	NJ00404	★ NO NAME 36 DAM	NJ00532	★ OYSTER TIDAL DAM	NJ00799
★ NEW BROOKLYN DAM	NJ00600	★ NO NAME 49	NJ00630	★ PACHANGO DAM	NJ00414
★ NEW CAMP SITE DAM	NJ00812	★ NONAMENJ3177	NJ00660	★ PACKANACK LAKE DAM	NJ00239
★ NEW JERSEY NO NAME #37	NJ00538	★ NONAMENJ3243	NJ00680	★ PALMER LAKE	NJ00787
★ NEW LISBON MILL DAM	NJ00601	★ NOBENZO POND DAM	NJ00664	★ PANCOAST MILL POND DAM	NJ00714
★ NEW STREET RESERVOIR DAM	NJ00242	★ N.J. NO NAME NO.	NJ00753	★ PARKER STREET DAM	NJ00055
★ NEW WANAYANDA LAKE DAM	NJ00487	★ N.J. NO NAME NO.	NJ00755	★ PARSIPPANY DIKE	NJ00546
★ NEWBURG MILL DAM	NJ00779	★ N.J. NO NAME NO.	NJ00756	★ PARVIN LAKE DAM	NJ00440
★ NISHISAKAWICK CREEK DAM	NJ00129	★ N.J. NO NAME NO.	NJ00757	★ PATEX POND DAM	NJ00177
★ NJ NO NAME NO 16	NJ00379	★ N.J. NO NAME NO.	NJ00758	★ PAULINA LAKE	NJ00170
★ NJ NO NAME NUMBER 29 DAM	NJ00331	★ N.J. NO NAME NO.	NJ00759	★ PAULINS KILL DAM	NJ00274
★ NJ NO NAME 23	NJ00479	★ N.J. NO NAME NO.	NJ00760	★ PAULINSKILL W S SITE 2	NJ00156
★ NJ NO NAME 27	NJ00511	★ N.J. NO NAME NO.	NJ00733	★ PEDDIE LAKE DAM	NJ00149
★ NJ NO NAME 30	NJ00339	★ N.J. NO NAME NO.	NJ00761	★ PELLINGTON CLUB DAM	NJ00644
★ NJ NO NAME 80	NJ00208	★ N.J. NO NAME NO.	NJ00737	★ PERONA LAKE DAM 1	NJ00295
★ NJ NO NAME #18	NJ00466	★ N.J. NO NAME NO.	NJ00738	★ PERONA LAKE DAM 2	NJ00294
★ NJ NO NAME #21	NJ00477	★ N.J. NO NAME NO.	NJ00736	★ PERRINEVILLE DAM	NJ00451
★ NJ NO NAME #22	NJ00478	★ N.J. NO NAME NO.	NJ00739	★ PICATINNY LAKE DAM	NJ00002
★ NJ NONAME DAM NO. 57	NJ00826	★ N.J. NO NAME NO.	NJ00741	★ PILLINGS LAKE DAM	NJ00411
★ NJ NONAME 58	NJ00653	★ N.J. NO NAME NO.	NJ00742	★ PINE LAKE DAM	NJ00476
★ NJNONAME 31	NJ00519	★ N.J. NO NAME NO.	NJ00735	★ PINE LAKE PARK DAM	NJ00691
★ NJNONAME 38	NJ00179	★ N.J. NO NAME NO.	NJ00743	★ PINE MILL LAKE DAM	NJ00049
★ NJNONAME 39	NJ00183	★ N.J. NO NAME NO.	NJ00744	★ PINECLIFF LAKE DAM	NJ00012
★ NJNONAME03084	NJ00698	★ N.J. NO NAME NO.	NJ00745	★ PINECREST DAM	NJ00539
★ NJNONAME03093	NJ00706	★ N.J. NO NAME NO.	NJ00746	★ PINES LAKE DAM	NJ00250
★ NJNONAME03094	NJ00705	★ N.J. NO NAME NO.	NJ00734	★ PLAINSBORO POND DAM	NJ00604
★ NJNONAME03132	NJ00721	★ N.J. NO NAME NO.	NJ00726	★ PLEASANT MILLS DAM	NJ00088
★ NJNONAME03166	NJ00719	★ N.J. NO NAME NO.	NJ00732	★ PLEASANT VALLEY MILL DAM	NJ00605
★ NJNONAME03167	NJ00720	★ N.J. NO NAME NO.	NJ00724	★ PLEASANT VALLEY MILLS DAM	NJ00609
★ NJNONAME03207	NJ00707	★ N.J. NO NAME NO.	NJ00723	★ POCAHONTAS DAM	NJ00360
★ NJNONAME03257	NJ00670	★ N.J. NO NAME NO.	NJ00722	★ POHATCONG LAKE DAM	NJ00504
★ NJNONAME03259	NJ00700	★ N.J. NO NAME NO.	NJ00762	★ POINT VIEW DAM	NJ00236
★ NJNONAME03260	NJ00699	★ N.J. NO NAME NO.	NJ00727	★ POMPTON DAM	NJ00782
★ NJNONAME03355	NJ00690	★ N.J. NO NAME NO.	NJ00731	★ POMPTON LAKES DAM	NJ00249
★ NJNONAME03357	NJ00698	★ N.J. NO NAME NO.	NJ00728	★ PORCHES MILL DAM	NJ00113

CAUTION: COMPLETE LISTING SPANS THREE COLUMNS.

DAMS WITH NO NAME ARE NOT LISTED IN LOGICAL ORDER,

PORICY DAM	NJ00480	* SPEEDWELL DAM	NJ00359	* UPPER HIGHLAND LAKE DAM	NJ00797
POST BROOK DAM	NJ00220	* SPLIT ROCK POND DAM	NJ00264	* UPPER KESWICK DAM	NJ00047
POWDER MILL POND	NJ00803	* SPOOKY BROOK DAM	NJ00374	* UPPER MOHAWK LAKE DAM	NJ00292
POWERVILLE DAM	NJ00174	* SPRING VALLEY DAM	NJ00573	* UPPER MOUNT GLEN LAKE DAM	NJ00202
PROSPERTOWN DAM	NJ00455	* SPRUCE LAKE DAM	NJ00437	* UPPER RESERVIOR DAM	NJ00160
QUICK POND DAM	NJ00463	* SPRUCE RUN DAM	NJ00132	* UPPER RESERVOIR DAM 1	NJ00332
QUINTON POND DAM	NJ00103	* STAFFORD FORGE DAM	NJ00059	* UPPER RESERVOIR DAM 5	NJ00317
RAINBOW LAKE	NJ00751	* STAG POND DAM	NJ00323	* UPPER STOKES DAM	NJ00421
RAINBOW LAKE DAM	NJ00092	* STAR LAKE UPPER DAM	NJ00221	* UPPER TWIN LAKES DAM	NJ00575
RAINBOW LAKE DAM	NJ00570	* STEENYKILL DAM	NJ00278	* URSINO DAM	NJ00387
RAMAPO LAKE DAM	NJ00216	* STEPHEN LAKE DAM	NJ00717	* VAN DORANS MILL DAM	NJ00364
RAMBAUT DAM	NJ00238	* STERLING LAKE	NJ00434	* VERN VALLEY LAKE DAM	NJ00655
RAVINE LAKE DAM	NJ00342	* STICKLE POND DAM	NJ00285	* VERONA LAKE DAM	NJ00386
RAYMOND DAM	NJ00213	* STICKLE POND DAM	NJ00490	* VETERANS MEMORIAL LAKE DAM	NJ00576
RED VALLEY DAM	NJ00454	* STONY BROOK DAM NO.3	NJ00389	* VICTORY LAKES DAM NO 2	NJ00513
RESEARCH FARM POND	NJ00566	* STONY BROOK W S SITE 11	NJ00343	* VICTORY LAKES #1 DAM	NJ00514
REYNOLDS LAKE DAM	NJ00290	* STONY BROOK W S SITE 5	NJ00388	* VILLAGE DOCK LAKE DAM	NJ00681
RICHONDA LAKE DAM	NJ00567	* STONY BROOK WATER SHED DAM SITE NO. 7	NJ00348	* VINCENTOWN MILL DAM	NJ00396
RINGWOOD MILL DAM	NJ00191			* WADDILL LAKE DAM	NJ00097
RIVER WALL DAM	NJ00547	* STONY BROOK WATERSHED DAM 14	NJ00154	* WALDRICH BLEACHERY DAM	NJ00143
ROBERT STREET DAM	NJ00371	* STONY BROOK WATERSHED SITE 4 DAM	NJ00390	* WALLACE MILL DAM	NJ00577
ROCCO BUNINO DAM	NJ00182	* STONY LAKE DAM	NJ00263	* WARNERS LAKE DAM	NJ00680
ROCK ISLAND LAKE	NJ00819	* STRAWBRIDGE LAKE UPPER DAM	NJ00711	* WARREN MILL DAM	NJ00765
ROCK RIDGE LAKE DAM	NJ00178	* SUCCESS LAKE DAM	NJ00251	* WARRINGTON MILL DAM	NJ00114
ROCKAFELLOWS MILLS DAM	NJ00568	* SUNRISE LAKE	NJ00808	* WASHINGTON CORNER DAM	NJ00578
ROOSEVELT CAMP DAM	NJ00569	* SUNSET LAKE DAM	NJ00063	* WASHINGTON FORGE POND DAM	NJ00341
ROOSEVELT PARK DAM	NJ00378	* SUNSET LAKE DAM	NJ00563	* WASHINGTON LAKE DAM	NJ00579
ROUGH ACRES DAM	NJ00428	* SUNSET LAKE DAM	NJ00659	* WATCHUNG LAKE DAM	NJ00767
ROUND VALLEY DIKE	NJ00022	* SUNSET LAKE DAM	NJ00512	* WATERGATE LAKE DAM	NJ00831
ROUND VALLEY NORTH DAM	NJ00013	* SUNSET LAKE DAM	NJ00366	* WAWAYANDA LAKE DAM	NJ00286
ROUND VALLEY SOUTH DAM	NJ00015	* SUNSET LAKE RACEWAY DAM	NJ00764	* WEAVER'S LAKE DAM	NJ00163
SADIES(COTLER) DAM	NJ00554	* SUNSHINE LAKE DAM	NJ00766	* WELLS MILL RESERVOIR DAM	NJ00470
SAWMILL POND DAM	NJ00280	* SURPRISE LAKE DAM	NJ00256	* WEMROCK POND DAM	NJ00628
SAWMILL POND DAM	NJ00571	* SURPRISE LAKE DAM	NJ00367	* WENTZELL-WILSON DAM	NJ00553
SAXTON FALLS DAM	NJ00277	* SUSSEX VOTECH LAKE DAM	NJ00833	* WEST BRANCH RESERVOIR DAM	NJ00372
SCHILLER POND DAM	NJ00153	* SWANNANOA LAKE DAM 1	NJ00311	* WEST CREEK DAM	NJ00629
SEELEYS MILL DAM	NJ00065	* SWANNANOA LAKE DAM 2	NJ00310	* WEST LAKE	NJ00749
SEELEY'S POND DAM	NJ00368	* SWARTSWOOD LAKE DAM	NJ00171	* WEST MILFORD LAKE DAM	NJ00189
SENECA LAKE DAM	NJ00768	* SWIMMING RIVER RESERVOIR DAM	NJ00082	* WESTON MILLS DAM	NJ00681
SHACHAMAXON DAM	NJ00369	* SYLVA LAKE DAM	NJ00391	* WESTON MILLS POND DAM	NJ00164
SHADOW LAKE DAM	NJ00090	* SYLVAN LAKE	NJ00725	* WESTONS MILLS ARCH DAM	NJ00382
SHADOW LAKE DAM	NJ00232	* SYLVAN LAKE DAM	NJ00151	* WHITE MEADOW LAKE DAM	NJ00380
SHAWS MILL POND DAM	NJ00075	* TENNENTS BROOK DAM	NJ00380	* WHITEHEAD POND DAM	NJ00559
SHAY LAKE DAM	NJ00266	* TERRACE LAKE DAM	NJ00542	* WHITES POND DAM	NJ00233
SHEPHERD LAKE DAM	NJ00498	* THOMAS RICH DAM	NJ00273	* WILDWOOD DIKE	NJ00811
SHEPPARDS MILL POND DAM	NJ00072	* THUNDERGUST POND DAM	NJ00841	* WILDWOOD LAKE DAM	NJ00562
SHONGUM LAKE DAM	NJ00351	* THUNDERGUT POND DAM	NJ00688	* WILLEVER LAKE DAM	NJ00130
SIEBERT POND DAM	NJ00572	* TIMBER LAKE DAM	NJ00416	* WILLOW CREST DAM	NJ00272
SILVER LAKE DAM	NJ00626	* TIMBER LAKES DAM	NJ00438	* WILLOW GROVE DAM	NJ00040
SILVER LAKE DAM	NJ00469	* TOMAHAWK LAKE DAM	NJ00010	* WOLF DEN DAM	NJ00215
SILVER LAKE DAM	NJ00067	* TOMLINSONS MILL DAM	NJ00627	* WONDER LAKE DAM	NJ00586
SILVER LAKE UPPER DAM	NJ00686	* TRANQUILITY DAM	NJ00275	* WOODBURY CREEK DAM	NJ00398
SKELLINGER DAM	NJ00020	* TRENTON RESERVOIR	NJ00560	* WOODCLIFF LAKE DAM	NJ00287
SKILLMAN DAM	NJ00018	* TUCKAHOE DAM	NJ00574	* WOODMERE DAM	NJ00037
SKYLINE LAKE DAM NO 1	NJ00203	* TWIN LAKES LOWER DAM	NJ00227	* WOODSHILL DAM	NJ00116
SKYLINE LAKE DAM NO.2	NJ00200	* UNION LAKE DAM	NJ00488	* WRANGLE BROOK DAM	NJ00062
SLEEPY VALLEY DAM	NJ00763	* UNTERMEYER DAM	NJ00293	* WRECK POND DAM	NJ00094
SMITHVILLE DAM	NJ00043	* UPPER AETNA LAKE DAM	NJ00420	* WRIGHTS DAM	NJ00053
SOUTH JERSEY WATER SUPPLY CO DAM	NJ00639	* UPPER BLUE MOUNTAIN LAKE DAM	NJ00530	* WRIGHTS MILL DAM	NJ00432
SPARTA LAKE DAM	NJ00669	* UPPER GREENWOOD LAKE DAM	NJ00186	* YOUNGS POND DAM	NJ00270

* ZELIFF POND DAM NJ00547
* ZEUNEN #.8. NJ00588

LISTING BY COUNTY

SEE EXPLANATION OF DAM INVENTORY FOR COUNTY NUMBERS

CNTY=1	NAME	ATLANTIC	ID
***			
* 001	ABSALOM DOUGHTY POND DAM		NJ00080
* 001	BARGAINTOWN POND NO 1 DAM		NJ00585
* 001	BRADDOCK LAKE DAM		NJ00446
* 001	CAINES MILL POND DAM		NJ00461
* 001	CEDAR LAKE DAM		NJ00135
* 001	CUSHMAN LAKE DAM		NJ00487
* 001	DOUGHTY POND UPPER DAM		NJ00081
* 001	EGG HARBOR CITY PARK DAM		NJ00617
* 001	ENGLISH CREEK POND DAM		NJ00713
* 001	GRAVELLY RUN DAM		NJ00449
* 001	HAMMONTON LAKE DAM		NJ00476
* 001	HEAD OF RIVER DAM		NJ00623
* 001	LAKE ALBERT DAM		NJ00139
* 001	LAKE GEORGE DAM		NJ00136
* 001	LAKE LENAPE DAM		NJ00450
* 001	LILY LAKE DAM		NJ00715
* 001	MAKEPEACE LAKE DAM		NJ00465
* 001	MAPLE LAKE DAM		NJ00687
* 001	MILL POND DAM		NJ00718
* 001	MOSS MILL LAKE DAM		NJ00716
* 001	NJNONAME03132		NJ00721
* 001	NJNONAME03166		NJ00719
* 001	NJNONAME03167		NJ00720
* 001	PARCOAST MILL POND DAM		NJ00714
* 001	PLEASANT MILLS DAM		NJ00044
* 001	STEPHEN LAKE DAM		NJ00717
CNTY=1	NAME	BERGEN	ID
***			
* 003	BEAR SWAMP LAKE DAM		NJ00496
* 003	CRYSTAL LAKE DAM		NJ00217
* 003	CRYSTAL SPRING LAKE DAM		NJ00231
* 003	DARLINGTON LAKE		NJ00230
* 003	DIDDEE LAKE DAM		NJ00243
* 003	ELECTRIC LIGHT POND DAM		NJ00245
* 003	GREENBROOK LAKE DAM		NJ00138
* 003	LAKE TAMARACK DAM		NJ00206
* 003	LAKE TAPPAN DAM		NJ00246
* 003	LAKE VREELAND DAM		NJ00229
* 003	MACMILLAN RESERVOIR DAM		NJ00467
* 003	MAPLE LAKE DAM		NJ00776
* 003	NOLAMES3243		NJ00680
* 003	ORADELL RESERVOIR DAM		NJ00254
* 003	OVERPECK TIDAL DAM		NJ00799
* 003	RAMAPO LAKE DAM		NJ00214
* 003	RAVENHILL DAM		NJ00230
* 003	SHADOW LAKE DAM		NJ00232
* 003	WHITES POND DAM		NJ00233
* 003	WOODCLIFF LAKE DAM		NJ00247
CNTY=1	NAME	BURLINGTON	ID
***			
* 005	AMPHIBIOUS LAKE DAM		NJ00057
* 005	ATSION LAKE DAM		NJ00041
* 005	BATSTO DAM		NJ00054
* 005	BETHANY HOLE DAM		NJ00798
* 005	BIRCHWOOD LAKE DAM		NJ00417
* 005	BRADDOCKS MILL DAM		NJ00423
* 005	BREAKNECK DAM		NJ00025
* 005	CAMP INAWENDIWIN DAM		NJ00709
* 005	CEDAR LAKE DAM		NJ00710
* 005	CENTENNIAL LAKE DAM		NJ00424
* 005	CHATSWORTH LAKE DAM		NJ00426
* 005	COUNTRY LAKES NUMBER 1 DAM		NJ00050
* 005	COUNTRY LAKES NUMBER 3 DAM		NJ00052
* 005	CRYSTAL LAKE DAM		NJ00299
* 005	HANOVER LAKE DAM		NJ00459
* 005	HARRISVILLE DAM		NJ00045
* 005	HOOTENS CREEK DAM		NJ00438
* 005	HUNTINGTON DRIVE DAM		NJ00624
* 005	INDIAN MILLS DAM		NJ00042
* 005	INDIAN MILLS SAWMILL DAM		NJ00704
* 005	KENILWORTH LAKE DAM		NJ00408
* 005	KETTLE RUN CRANBERRY CO DAM		NJ00433
* 005	LAKE ABSEGAMI DAM		NJ00528
* 005	LAKE STOCKWELL DAM		NJ00422
* 005	LEBANON FOREST DAM NUMBER 1		NJ00592
* 005	LEBANON LAKE		NJ00612
* 005	LOWER AETNA LAKE DAM		NJ00418
* 005	LOWER DAM NO 2		NJ00051
* 005	MARLTON LAKES UPPER DAM		NJ00413
* 005	MILL DAM		NJ00540
* 005	MIRROW LAKE DAM		NJ00058
* 005	MISHE-MOKWA DAM		NJ00619
* 005	MOORESTOWN W.W. DAM		NJ00635
* 005	N J NO NAME 12		NJ00346
* 005	NEW BROOKLYN DAM		NJ00600
* 005	NEW LISBON MILL DAM		NJ00601
* 005	NJNONAME03093		NJ00706
* 005	NJNONAME03094		NJ00705
* 005	NJNONAME03207		NJ00707
* 005	N.J. NO NAME NO.		NJ00727
* 005	N.J. NO NAME NO.		NJ00739
* 005	N.J. NO NAME NO.		NJ00760
* 005	N.J. NO NAME NO.		NJ00734
* 005	N.J. NO NAME NO.		NJ00737
* 005	N.J. NO NAME NO.		NJ00759
* 005	N.J. NO NAME NO.		NJ00744
* 005	N.J. NO NAME NO.		NJ00728
* 005	N.J. NO NAME NO.		NJ00762

MADE IN U.S.A.

BURLINGTON

* 005	N.J. NO NAME NO.	NJ00754
* 005	N.J. NO NAME NO. 17	NJ00492
* 005	N.J. NO NAME NO. 8	NJ00534
* 005	OLD EAGLE MILL DAM	NJ00651
* 005	OLD FORGE LAKE DAM	NJ00712
* 005	OLIPHANTS MILL LAKE DAM	NJ00397
* 005	OSWEGO DAM	NJ00044
* 005	PACHDANGO DAM	NJ00414
* 005	PINE LAKE DAM	NJ00426
* 005	PINE MILL LAKE DAM	NJ00049
* 005	SMITHVILLE DAM	NJ00043
* 005	STRAWBRIDGE LAKE UPPER DAM	NJ00711
* 005	SYLVAN LAKE DAM	NJ00151
* 005	TIMBER LAKE DAM	NJ00416
* 005	TOMLINSONS MILL DAM	NJ00627
* 005	UPPER AETNA LAKE DAM	NJ00420
* 005	UPPER STOKES DAM	NJ00421
* 005	VINCENTOWN MILL DAM	NJ00396
* 005	WALLACE MILL DAM	NJ00577

CNTY=1	NAME	ID

CAMDEN

***		
* 007	ATCO LAKE DAM	NJ00415
* 007	BEAVERDAM LAKE DAM	NJ00703
* 007	CAMP HALIWASA LOWER DAM	NJ00684
* 007	CAMP HALIWASA MIDDLE DAM	NJ00685
* 007	CEDAR LAKE DAM	NJ00407
* 007	CLEMENTON LAKE DAM	NJ00410
* 007	COOPER RIVER PARKWAY DAM	NJ00393
* 007	EVANS POND DAM	NJ00394
* 007	HADDON LAKE DAM	NJ00395
* 007	HOSH LAKE DAM	NJ00475
* 007	HOPKINS PARK DAM	NJ00648
* 007	KIRKWOOD LAKE DAM	NJ00399
* 007	LAUREL SPRINGS DAM	NJ00400
* 007	LEBANON LAKE DAM	NJ00593
* 007	LUCAS DAM	NJ00409
* 007	NEW CAMP SITE DAM	NJ00412
* 007	NJ NO NAME #21	NJ00477
* 007	NJ NO NAME #22	NJ00478
* 007	NJNONAME03366	NJ00704
* 007	PTILINGS LAKE DAM	NJ00411
* 007	SILVER LAKE UPPER DAM	NJ00686
* 007	SUNSHINE LAKE DAM	NJ00766

CNTY=1	NAME	ID

CAPE MAY

***		
* 009	EAST CREEK POND DAM	NJ00637
* 009	JOHNSON POND DAM	NJ00128
* 009	KINGYS MILL(LUDLAM'S) DAM	NJ00634
* 009	LAKE NUMMI DAM	NJ00515
* 009	LUDLAMS POND DAM	NJ00597
* 009	MAGNOLIA LAKE DAM	NJ00598
* 009	NJNONAME03259	NJ00700
* 009	NJNONAME03260	NJ00699
* 009	NJNONAME03357	NJ00698
* 009	NJNONAME03358	NJ00701
* 009	NJNONAME03359	NJ00702
* 009	TUCKAHOE DAM	NJ00574
* 009	W[illegible] CREEK DAM	NJ00629

CNTY=1	NA	ID

CUMBERLAND

***		
* 011	ARROWHEAD LAKE DAM	NJ00554
* 011	BEAVER DAM	NJ00677
* 011	HOSTICKS POND DAM	NJ00634
* 011	CEDAR LAKE DAM	NJ00649
* 011	CLARKS POND DAM	NJ00671
* 011	CUMBERLAND POND DAM	NJ00629
* 011	DAVIS MILL DAM	NJ00673
* 011	E ROGER JONES DAM	NJ00632
* 011	EAST LAKE DAM	NJ00670
* 011	ELK LAKE DAM	NJ00697
* 011	HANDS MILL POND DAM	NJ00695
* 011	HANKINS POND DAM	NJ00692
* 011	HUFFMANS MILL DAM	NJ00696
* 011	JERICHO POND DAM	NJ00631
* 011	LAUREL LAKE DAM	NJ00676
* 011	LUMMIS LAKE LOWER DAM	NJ00693
* 011	MARY ELMER LAKE DAM	NJ00694
* 011	MEMORIAL PARK POND DAM	NJ00683
* 011	MENANTICO DAM	NJ00678
* 011	NJNONAME03084	NJ00690
* 011	SEELEYS MILL DAM	NJ00685
* 011	SHAWS MILL POND DAM	NJ00675
* 011	SHEPPARDS MILL POND DAM	NJ00672
* 011	SILVER LAKE DAM	NJ00667
* 011	SUNSET LAKE DAM	NJ00663
* 011	SUNSET LAKE RACEWAY DAM	NJ00764
* 011	UNION LAKE DAM	NJ00648

CNTY=1	NAME	ID

ESSEX

***		
* 013	CAMPBELLS POND DAM	NJ00517
* 013	CANOE BROOK DAM	NJ00165
* 013	CANOE BROOK RESERVOIR NO 1 DAM	NJ00525
* 013	CANOE BROOK RESERVOIR NO 2 DAM	NJ00526
* 013	CANOE BROOK RESERVOIR NO 3 DAM	NJ00527
* 013	CANOE BROOK RESERVOIR NO 3 DIKE	NJ00550
* 013	CEDAR GROVE RESERVOIR DAM-SOUTH	NJ00549
* 013	CEDAR GROVE RESERVOIR DAM-WEST	NJ00392
* 013	ORANGE RESERVOIR DAM	NJ00361
* 013	VERONA LAKE DAM	NJ00386

MADE IN U.S.A.

LISTING BY COUNTY (CONTINUED)

SEE EXPLANATION OF DAM INVENTORY FOR COUNTY NUMBERS

GLOUCESTER

CNTY=1	NAME	ID
***		
* 015	ALCYON LAKE DAM	NJ00427
* 015	ALGONKIN LAKES NO. 1 DAM	NJ00115
* 015	ALMONESSON LAKE DAM	NJ00401
* 015	BELLS LAKE DAM	NJ00405
* 015	BETHEL LAKE DAM	NJ00406
* 015	BLACKWOOD LAKE DAM	NJ00800
* 015	CRANES LAKE DAM	NJ00444
* 015	CRYSTAL SPRING LAKE DAM	NJ00692
* 015	DIAMOND LAKE DAM	NJ00445
* 015	EVANS MILL DAM	NJ00430
* 015	FRANKLINVILLE LAKE DAM	NJ00442
* 015	FRIES MILL DAM	NJ00436
* 015	GLENSIDE LAKE DAM	NJ00642
* 015	GRENLOCH LAKE DAM	NJ00402
* 015	HARRISONVILLE DAM	NJ00105
* 015	HENDRICKSON MILL DAM	NJ00643
* 015	IDLE ACRES LAKE DAM	NJ00691
* 015	IONA LAKE DAM	NJ00930
* 015	JAGGARDS POND DAM	NJ00647
* 015	KAJOLES POND DAM	NJ00435
* 015	KINCAID LAKE DAM	NJ00429
* 015	LAKE HASSALONE DAM	NJ00112
* 015	LAKE GARRISON DAM	NJ00778
* 015	LAKE GILMAN DAM	NJ00431
* 015	LAKE KENSWORTH DAM	NJ00433
* 015	MALAGA DAM	NJ00443
* 015	NARRATICON LAKE DAM	NJ00111
* 015	NASHS MILLS DAM	NJ00404
* 015	NJ00NAME3	NJ00005
* 015	PELLINGTON CLUB DAM	NJ00644
* 015	PORCHES MILL DAM	NJ00113
* 015	WOODS ACRES DAM	NJ00428
* 015	SILVER LAKE DAM	NJ00626
* 015	SOUTH JERSEY WATER SUPPLY CO DAM	NJ00639
* 015	SPRUCE LAKE DAM	NJ00437
* 015	SUNSET LAKE DAM	NJ00512
* 015	TIMBER LAKES DAM	NJ00438
* 015	VICTORY LAKES DAM NO 2	NJ00513
* 015	VICTORY LAKES #1 DAM	NJ00514
* 015	VILLAGE GREEN LAKE DAM	NJ00641
* 015	WARNERS LAKE DAM	NJ00640
* 015	WARRINGTON MILL DAM	NJ00116
* 015	WOODBURY CREEK DAM	NJ00434
* 015	WRIGHTS MILL DAM	NJ00432

HUDSON

CNTY=1	NAME	ID
***		
* 017	JERSEY CITY RESERVOIR NO 2 DAM	NJ00523
* 017	JERSEY CITY RESERVOIR NO 3 DAM	NJ00524

HUNTERDON

CNTY=1	NAME	ID
***		
* 019	AMWELL NO. 2 DAM	NJ00522
* 019	AMWELL 1 DAM	NJ00521
* 019	ARTHUR F. EDWARD DAM	NJ00821
* 019	ASBURY MILL DAM	NJ00581
* 019	CAMP METSER DAM	NJ00141
* 019	CLINTON MILLS DAM	NJ00122
* 019	CLINTON MILLS DIKE	NJ00584
* 019	FINESVILLE MILL DAM	NJ00820
* 019	J SEWARD JOHNSON DAM	NJ00770
* 019	JUTLAND DAM	NJ00131
* 019	LAKE CUSHETUNK DAM	NJ00587
* 019	LAKE SOLITUDE DAM	NJ00123
* 019	LAMBERTVILLE WATER COMPANY DAM	NJ00775
* 019	N J NO NAME 32	NJ00520
* 019	NISHISAKAWICK CREEK DAM	NJ00129
* 019	NJ00NAME 31	NJ00519
* 019	N.J. NO NAME NO.	NJ00723
* 019	ROCKAFELLOWS MILLS DAM	NJ00588
* 019	ROUND VALLEY DIKE	NJ00822
* 019	ROUND VALLEY NORTH DAM	NJ00614
* 019	ROUND VALLEY SOUTH DAM	NJ00615
* 019	SCHILLER POND DAM	NJ00143
* 019	SPRUCE RUN DAM	NJ00132
* 019	STONY BROOK W S SITE 11	NJ00348
* 019	WARREN MILL DAM	NJ00765

MERCER

CNTY=1	NAME	ID
***		
* 021	ASSUNPINK SITE NO 20	NJ00552
* 021	ASSUNPINK SITE NO 6	NJ00551
* 021	ASSUNPINK W.S. SITE NO 8 DAM	NJ00543
* 021	CARNEGIE LAKE DAM	NJ00150
* 021	CEVA LAKE DAM	NJ00607
* 021	COLONIAL LAKE DAM	NJ00241
* 021	CREAM RIDGE DAM	NJ00242
* 021	ETRA MILL DAM	NJ00294
* 021	GROPPS LAKE DAM	NJ00245
* 021	GROVER'S MILL DAM	NJ00155
* 021	N.J. NO NAME NO.	NJ00734
* 021	PALMER LAKE	NJ00747
* 021	PEDDIE LAKE DAM	NJ00149
* 021	RESEARCH FARM POND	NJ00588
* 021	STONY BROOK DAM NO.3	NJ00349
* 021	STONY BROOK W S SITE 5	NJ00344
* 021	STONY BROOK WATER SHED DAM SITE NO. 7	NJ00344
* 021	STONY BROOK WATERSHED DAM 10	NJ00150
* 021	STONY BROOK WATERSHED SITE 4 DAM	NJ00340
* 021	SYLVA LAKE DAM	NJ00591
* 021	TRENTON RESERVOIR	NJ00543

MERCER

CNTY=1	NAME	ID
***		
* 021	WHITEHEAD POND DAM	NJ00559

MIDDLESEX

CNTY=1	NAME	ID
***		
* 023	AMATEKO LAKE DAM	NJ00152
* 023	CREIGHTON LAKE DAM	NJ00787
* 023	DAVIDSONS MILLPOND DAM	NJ00516
* 023	DEANS MILLS DAM	NJ00614
* 023	DEVOE LAKE DAM	NJ00384
* 023	DUMERNAL DAM	NJ00381
* 023	FARRINGTON DAM	NJ00383
* 023	HELMETTA DAM	NJ00790
* 023	LAKE NELSON DAM	NJ00376
* 023	MANALAPAN LAKE DAM	NJ00293
* 023	MIDDLESEX MILLING DAM	NJ00375
* 023	MILL POND DAM	NJ00541
* 023	N.J. NO NAME NO.	NJ00731
* 023	PLATESHORO POND DAM	NJ00604
* 023	ROOSEVELT PARK DAM	NJ00378
* 023	TENNENTS BROOK DAM	NJ00380
* 023	WESTON MILLS POND DAM	NJ00164
* 023	WESTONS MILLS ARCH DAM	NJ00382

MONMOUTH

CNTY=1	NAME	ID
***		
* 025	ALDRICH LAKE DAM	NJ00095
* 025	ALLAIRE DAM	NJ00580
* 025	ALLENTOWN DAM	NJ00308
* 025	ASSUNPINK CREEK WATERSHED SITE 5 DAM	NJ00198
* 025	ASSUNPINK DAM NO.19	NJ00453
* 025	ASSUNPINK WATERSHED SITE 1A DAM	NJ00452
* 025	ASSUNPINK WATERSHED SITE 4 DAM	NJ00322
* 025	BICKS MILL DAM	NJ00085
* 025	CASCADE LAKE DAM	NJ00101
* 025	DAWNS DAM	NJ00536
* 025	DEAL DAM	NJ00613
* 025	EATONTOWN	NJ00615
* 025	ENGLISHTOWN LAKE DAM	NJ00619
* 025	FRANKLIN LAKE DAM	NJ00481
* 025	GLENDOLA RESERVOIR DAM	NJ00096
* 025	HUNLEYS POND	NJ00754
* 025	IMLAYSTOWN LAKE DAM	NJ00218
* 025	INDIAN LAKE DAM	NJ00188
* 025	JUMPING BROOK DAM	NJ00084
* 025	LAKE LEFFERTS DAM	NJ00089
* 025	LAKE TOMENIUS DAM	NJ00219
* 025	LOUISE LAKE DAM	NJ00596
* 025	MARLU LAKE DAM	NJ00098
* 025	MATAWAN LAKE DAM	NJ00086
* 025	MILLHURST DAM	NJ00296
* 025	N.J. NONAME DAM NO. 57	NJ00826
* 025	NO NAME 49	NJ00630
* 025	N.J. NO NAME NO.	NJ00756
* 025	N.J. NO NAME NO.	NJ00755
* 025	N.J. NO NAME NO.	NJ00732
* 025	N.J. NO NAME NO.	NJ00733
* 025	N.J. NO NAME NO.	NJ00724
* 025	N.J. NO NAME NO.	NJ00745
* 025	N.J. NO NAME NO. 52	NJ00806
* 025	OLD MILL POND DAM	NJ00602
* 025	OLIVERS MILLS DAM	NJ00087
* 025	PINEVILLE DAM	NJ00451

MONMOUTH

CNTY=1	NAME	ID
***		
* 025	POINTY DAM	NJ00481
* 025	RED VALLEY DAM	NJ00450
* 025	SHADOW LAKE DAM	NJ00090
* 025	SWIMMING RIVER RESERVOIR DAM	NJ00092
* 025	SYLVAN LAKE	NJ00725
* 025	WARWICK POND DAM	NJ00624
* 025	WEEKS POND DAM	NJ00094
* 025	ZELNER W.S.	NJ00588

MORRIS

CNTY=1	NAME	ID
***		
* 027	ALOHA LAKE DAM	NJ00368
* 027	BIRCHWOOD LAKE DAM	NJ00164
* 027	BLUE MILL POND DAM	NJ00650
* 027	BOONTON RESERVOIR DAM	NJ00354
* 027	BOONTON RESERVOIR DAM	NJ00256
* 027	CAMP NYODA DAM	NJ00319
* 027	CEDAR LAKE	NJ00805
* 027	CHEROKEE LAKE DAM	NJ00785
* 027	CHESTER LAKE DAM	NJ00786
* 027	COOKS POND	NJ00810
* 027	COZY LAKE DAM	NJ00309
* 027	CROMWELL LAKE DAM	NJ00610
* 027	CRYSTAL LAKE DAM	NJ00169
* 027	DALRYMPLE POND DAM	NJ00350
* 027	DE COZENS DAM	NJ00353
* 027	DEER POND DAM	NJ00157
* 027	DIXONS POND DAM	NJ00175
* 027	DURHAM POND DAM	NJ00158
* 027	EAST LAKE	NJ00748
* 027	EDEN MILL DAM	NJ00791
* 027	EGHERT RESORT LAKE DAM	NJ00162
* 027	EMMA LAKE	NJ00730
* 027	ESTLING LAKE DAM	NJ00184
* 027	FAYSON LAKES LOWER DAM	NJ00025
* 027	FORGE POND	NJ00807
* 027	FOXS LAKE DAM	NJ00342
* 027	GEORGE LAKE DAM	NJ00625
* 027	GREEN POND RESERVOIR	NJ00335
* 027	GRIFFITH POND	NJ00752
* 027	INDIAN LAKE DAM	NJ00167
* 027	JACOT DAM	NJ00357
* 027	KIKEOUT DAM	NJ00027
* 027	KIKEOUT DYKE	NJ00028
* 027	KINNELON(MAPLE) DAM	NJ00590
* 027	LAKE AMES DAM	NJ00337
* 027	LAKE ARROWHEAD DAM	NJ00172
* 027	LAKE DENMARK DAM	NJ00061
* 027	LAKE HOPATCONG DAM	NJ00327
* 027	LAKE INTERVALE DAM	NJ00769
* 027	LAKE JULTET DAM	NJ00144
* 027	LAKE MOHSKI OKO DAM	NJ00665
* 027	LAKE MUSCONETCONG DAM	NJ00328
* 027	LAKE PARSIPPANY DAM	NJ00355
* 027	LAKE PARSIPPANY DYKE NO. 1	NJ00354
* 027	LAKE SHAWNEE DAM	NJ00334
* 027	LAKE TELEMARK DAM	NJ00336
* 027	LAKE THERESE DAM	NJ00349
* 027	LAKE VALHALLA DAM	NJ00330
* 027	LAKE WATERLOO DAM	NJ00276
* 027	LONGWOOD LAKE DAM	NJ00333

MORRIS

* 027	LOCKS JEFFERSON RESERVOIR DAM	NJ00589	
* 027	LOCKS PARFOOT DAM	NJ00822	
* 027	MINE HILL RESERVOIR DAM	NJ00777	
* 027	MOUSEPAC LAKE DAM	NJ00281	
* 027	MORRISTOWN RESERVOIR DAM	NJ00352	
* 027	MOUNTAIN LAKE DAM	NJ00284	
* 027	MT. HOPE POND	NJ00750	
* 027	MT. KEMBLE LAKE DAM	NJ00363	
* 027	MT. TABOR LAKE	NJ00729	
* 027	MT.HOPE LAKE DAM	NJ00464	
* 027	N.J. NO NAME NUMBER 10 DAM	NJ00287	
* 027	N.J. NO NAME 33	NJ00339	
* 027	N.J. NO NAME 818	NJ00466	
* 027	N.J. NO NAME NO.	NJ00757	
* 027	N.J. NO NAME NO.	NJ00746	
* 027	N.J. NO NAME NO.	NJ00722	
* 027	N.J. NO NAME NO.	NJ00726	
* 027	N.J. NO NAME NO.	NJ00753	
* 027	N.J. NO NAME NO. 51	NJ00823	
* 027	N.J. NO NAME NO. 53	NJ00809	
* 027	N.J. NO NAME NO. 56	NJ00804	
* 027	N.J. NO. NAME NO.7	NJ00482	
* 027	OAK RIDGE RESERVOIR DAM	NJ00014	
* 027	OLD MORRIS CANAL DAM	NJ00173	
* 027	OPPENHEIM LAKE DAM	NJ00780	
* 027	PARSIPPANY DIKE	NJ00546	
* 027	PATEX POND DAM	NJ00177	
* 027	PICATINNY LAKE DAM	NJ00002	
* 027	PLEASANT VALLEY MILLS DAM	NJ00449	
* 027	POCAHONTAS DAM	NJ00360	
* 027	POWDER MILL POND	NJ00803	
* 027	POWERVILLE DAM	NJ00174	
* 027	RAINBOW LAKE	NJ00751	
* 027	ROCK RIDGE LAKE DAM	NJ00178	
* 027	SAWMILL POND DAM	NJ00571	
* 027	SHONGUM LAKE DAM	NJ00351	
* 027	STEWART POND DAM	NJ00572	
* 027	SPEEDWELL DAM	NJ00359	
* 027	SPITT ROCK POND DAM	NJ00264	
* 027	STICKLE POND DAM	NJ00285	
* 027	SUNRISE LAKE	NJ00804	
* 027	SUNSET LAKE DAM	NJ00563	
* 027	SUNPRISE LAKE DAM	NJ00256	
* 027	SWANDANDA LAKE DAM 1	NJ00311	
* 027	SWANDANDA LAKE DAM 2	NJ00310	
* 027	TERRACE LAKE DAM	NJ00542	
* 027	UNTERMEYER DAM	NJ00253	
* 027	UPPER RESERVOIR DAM 1	NJ00332	
* 027	UPPER RESERVOIR DAM 5	NJ00312	
* 027	WASHINGTON CORNER DAM	NJ00578	
* 027	WASHINGTON FORGE POND DAM	NJ00341	
* 027	WEST LAKE	NJ00749	
* 027	WHITE MEADOW LAKE DAM	NJ00340	
* 027	WILDWOOD DIKE	NJ00811	
* 027	WILDWOOD LAKE DAM	NJ00562	

CNTY=1	NAME	ID
***	OCEAN	
* 029	BAMBER LAKE DAM	NJ00584
* 029	BENNETTS MILLS DAM	NJ00088
* 029	BENNOLE LAKE DAM	NJ00195
* 029	BUNKER HILL DAM	NJ00063
* 029	CASSVILLE DAM	NJ00606
* 029	COLLIERS MILLS DAM	NJ00284
* 029	DEEP HEAD LAKE DAM	NJ00789
* 029	DOVER FORGE DAM	NJ00654
* 029	GLIDDON LAKE DAM	NJ00100
* 029	HANOVER	NJ00514
* 029	HOLIDAY LAKE DAM	NJ00061
* 029	JACKSONS MILLS DAM	NJ00140
* 029	LAHAWAY PLANTATION	NJ00456
* 029	LAKE BARNEGAT DAM	NJ00058
* 029	LAKE CAMASALIC DAM	NJ00083
* 029	LAKE HORICON DAM	NJ01145
* 029	LAKE RIVIERA DAM	NJ00038
* 029	LAKE SHENANDOAH DAM	NJ00089
* 029	MANAHAWKIN LAKE DAM	NJ00057
* 029	MILL DAM	NJ00080
* 029	NJ NO NAME 23	NJ00479
* 029	NO NAME NO. 20	NJ00500
* 029	N.J. NO NAME NO.	NJ00743
* 029	N.J. NO NAME NO.	NJ00735
* 029	N.J. NO NAME NO.	NJ00761
* 029	N.J. NO NAME NO.	NJ00742
* 029	N.J. NO NAME NO.	NJ00741
* 029	N.J. NO NAME NO.	NJ00730
* 029	N.J.NO NAME NO.	NJ00740
* 029	OAKFORD LAKE DAM	NJ00540
* 029	PARKER STREET DAM	NJ00055
* 029	PINE LAKE PARK DAM	NJ00091
* 029	POHATCONG LAKE DAM	NJ00509
* 029	PROSPERTOWN DAM	NJ00455
* 029	RAINBOW LAKE DAM	NJ00092
* 029	STAFFORD FORGE DAM	NJ00059
* 029	SUCCESS LAKE DAM	NJ00251
* 029	UPPER KESWICK DAM	NJ00047
* 029	WADDILL LAKE DAM	NJ00097
* 029	WELLS MILL RESERVOIR DAM	NJ00470
* 029	WRANGLE BROOK DAM	NJ00062
* 029	WRIGHTS DAM	NJ00053

CNTY=1	NAME	ID
***	PASSIAC	
* 031	APSHAWA AUXILIARY DAM	NJ00557
* 031	APSHAWA MAIN DAM	NJ00518
* 031	BARBOUR MILL DAM	NJ00237
* 031	BARBOURS POND DAM	NJ00241
* 031	BEAR SWAMP LAKE DAM 1	NJ00016
* 031	BEAR SWAMP LAKE DAM 2	NJ00029
* 031	BEAVERDAM WATERS DAM	NJ00662
* 031	BEATTIES MILL DAM	NJ00621
* 031	CANISTEAR RESERVOIR DIKE	NJ00679
* 031	CANTY=S LAKE DAM	NJ00321
* 031	CAMPI LAKE DAM	NJ00192
* 031	CEDAR GROVE RESERVOIR DAM=NORTH	NJ00508
* 031	CEDAR POND DAM	NJ00483
* 031	CHARLOTTEBURG DAM	NJ00316
* 031	CLINTON RESERVOIR DAM	NJ00314
* 031	COLD SPRING LAKE DAM	NJ00226
* 031	CUPSAW LAKE DAM	NJ00194
* 031	DUNKER RESERVOIR DAM	NJ00313
* 031	ECHO LAKE INTAKE DAM	NJ00315

		SOMERSET				SUSSEX	
* 035	VAN DORAS MILL DAM	NJ00364	* 037	LAKE NEEPAULTA DAM	NJ00262
* 035	CATCHUNG LAKE DAM	NJ00767	* 037	LAKE OCQUITTUNK DAM	NJ00260
* 035	WEST BRANCH RESERVOIR DAM	NJ00372	* 037	LAKE OWASSA DAM	NJ00462
* 035	WESTON MILLS DAM	NJ00641	* 037	LAKE PANORAMA DAM	NJ00416
CNTY=1	NAME	TO	* 037	LAKE PANORAMA DIKE	NJ00424
***		SUSSEX	* 037	LAKE PLYMOUTH DAM	NJ00414
* 037	ALLAMUCHAWICK LAKE DAM	NJ00303	* 037	LAKE ROCHELLE DAM	NJ00403
* 037	HALESVILLE DAM	NJ00582	* 037	LAKE ROBERT MOORE DAM	NJ00262
* 037	HARRY LAKE NO 1 DAM	NJ00509	* 037	LAKE SAGINAW DAM	NJ00024
* 037	HARRY LAKES DAM 2	NJ00508	* 037	LAKE SPARTA DAM	NJ00291
* 037	HEAR POND DAM	NJ00773	* 037	LAKE STOCKHOLM DAM	NJ00302
* 037	HIGH HERON LAKE DAM	NJ00672	* 037	LAKE SUCCESS DAM	NJ00429
* 037	HOAGLANDVILLE RESERVOIR DAM	NJ00009	* 037	LAKE TAMARACK DAM	NJ00301
* 037	CAMP RYKER LAKE DAM	NJ00304	* 037	LAKE VALENTINE DAM	NJ00297
* 037	CANISTEAR RESERVOIR DAM NO 2	NJ00561	* 037	LAKE WALLKILL DAM	NJ00032
* 037	CANISTEAR RESERVOIR DAM 1	NJ00485	* 037	LAKE WANDA DAM	NJ00510
* 037	CLEARVIEW LAKE DAM	NJ00147	* 037	LAKE WILDWOOD DAM	NJ00473
* 037	CLOVE LAKE DAM	NJ00259	* 037	LAKE WINDSOR DAM	NJ00034
* 037	CLOVE RIVER DAM	NJ00035	* 037	LAWRENCE DAM	NJ00591
* 037	CRANBERRY LAKE DAM	NJ00325	* 037	LITTLE SWARTSWOOD LAKE DAM	NJ00489
* 037	CRANDON LAKE DAM	NJ00267	* 037	LLEWELYN LAKE DAM	NJ00594
* 037	CUB LAKE DAM	NJ00145	* 037	LONG PINE LAKE DAM	NJ00283
* 037	CULVERS LAKE DAM	NJ00411	* 037	LOWER BLUE MOUNTAIN LAKE DAM	NJ00531
* 037	DEER TRAIL LAKE DAM	NJ00338	* 037	MASHIPACONG POND DAM	NJ00494
* 037	DENTON CLARK ESTATE DAM	NJ00609	* 037	MORRIS LAKE DAM	NJ00306
* 037	EAST HIGHLAND LAKE DAM	NJ00288	* 037	MUD POND DAM	NJ00474
* 037	EMILIO PERUNA DAM	NJ00603	* 037	N J NO NAME 11	NJ00345
* 037	FAWN LAKE	NJ00533	* 037	N J NO NAME 13	NJ00344
* 037	FOREST LAKE DAM	NJ00324	* 037	N J NO NAME 15	NJ00385
* 037	FOX TRAIL LAKE DAM	NJ00305	* 037	N J NO NAME 19	NJ00468
* 037	FRANKLIN POND DAM	NJ00657	* 037	NEW HAMAYANDA LAKE DAM	NJ00487
* 037	FRENCHES POND DAM	NJ00503	* 037	NJ NO NAME NO 14	NJ00379
* 037	GARDNERS POND DAM	NJ00486	* 037	NJ NO NAME 27	NJ00511
* 037	GLENWOOD LAKE DAM	NJ00471	* 037	NJ NONAME 58	NJ00653
* 037	HEADLEYS POND DAM	NJ00790	* 037	NJNONAME03257	NJ00470
* 037	HEATERS POND DAM	NJ00795	* 037	NJNONAME20	NJ00472
* 037	HEATERS POND DAM	NJ00656	* 037	NJNONAME26	NJ00507
* 037	HEMLOCK LAKE DAM	NJ00830	* 037	NJNONAME3124	NJ00677
* 037	HEMLOCK LAKE DAM	NJ00148	* 037	NJNONAME3125	NJ00678
* 037	HERZBERG DAM	NJ00146	* 037	NJNONAME3126	NJ00654
* 037	HIGHLAND LAKE DAM	NJ00033	* 037	NJNONAME3127	NJ00661
* 037	JEFFERSON LAKE DAM	NJ00326	* 037	NJNONAME3189	NJ00676
* 037	JOHNSON LAKE DAM	NJ00499	* 037	NJNONAME3194	NJ00674
* 037	KEMAH LAKE DAM	NJ00268	* 037	NJNONAME3232	NJ00673
* 037	KILLEN POND DAM	NJ00279	* 037	NO NAME 36 DAM	NJ00532
* 037	KITTATINNY CAMP LAKE DAM	NJ00832	* 037	NONAMENJ3177	NJ00660
* 037	KITTATINNY LAKE DAM	NJ00265	* 037	PAULINS KILL DAM	NJ00274
* 037	KOFFERIS POND DAM	NJ00675	* 037	PAULINSKILL R S SITE 2	NJ00156
* 037	KOMONT LAKE DAM	NJ00671	* 037	PEQUEST LAKE DAM 1	NJ00295
* 037	LAKE ANNE DAM	NJ00658	* 037	PEQUEST LAKE DAM 2	NJ00294
* 037	LAKE APACHE DAM	NJ00031	* 037	QUICK POND DAM	NJ00483
* 037	LAKE ASHWOOD DAM	NJ00023	* 037	REYNOLDS LAKE DAM	NJ00290
* 037	LAKE BURNBRAE DAM	NJ00307	* 037	ROCK ISLAND LAKE	NJ00419
* 037	LAKE GERARD DAM	NJ00300	* 037	SAWMILL POND DAM	NJ00280
* 037	LAKE GWINNELL DAM	NJ00289	* 037	SENECA LAKE DAM	NJ00768
* 037	LAKE KATHYRN	NJ00269	* 037	SHAY LAKE DAM	NJ00266
* 037	LAKE LACKAWANNA DAM	NJ00817	* 037	SILVER LAKE DAM	NJ00469
* 037	LAKE LENAPE DAM	NJ00019	* 037	SKELLINGER DAM	NJ00420
* 037	LA[illegible] MARCIA DAM	NJ00495	* 037	SPEY VALLEY DAM	NJ00763
* 037	LA[illegible] MOHAWK DAM	NJ00017	* 037	ANTA LAKE DAM	NJ00663

PASSIAC

* 031	ECHO LAKE SPILLWAY DAM	NJ00554	
* 031	ERSKINE UPPER LAKE DAM	NJ00197	
* 031	FOREST HILL PARK DAM	NJ00317	
* 031	FURNACE ROAD DAM	NJ00199	
* 031	GLEN WILD LAKE DAM	NJ00222	
* 031	GOODOO LAKES DAM	NJ00207	
* 031	GREAT FALLS DAM	NJ00663	
* 031	GREAT NOTCH RESERVOIR DAM	NJ00240	
* 031	GREEN SWAMP NO 1	NJ00209	
* 031	GREEN SWAMP NO 2	NJ00210	
* 031	GREEN SWAMP NO 3	NJ00211	
* 031	GREEN SWAMP NO 4	NJ00212	
* 031	GREEN TURTLE POND DAM	NJ00190	
* 031	GREENWOOD LAKE DAM	NJ00187	
* 031	HALEDON RESERVOIR DAM	NJ00021	
* 031	HANKS POND DAM	NJ00484	
* 031	HARRISON MOUNTAIN LAKE DAM	NJ00537	
* 031	HEWION POND DAM	NJ00224	
* 031	HIGH CREST LAKE DAM *	NJ00225	
* 031	HIGHLAND LAKE DAM	NJ00240	
* 031	TWISM BROOK DAM	NJ00204	
* 031	KAMPEE LAKE DAM	NJ00772	
* 031	MITCHELL LAKE DAM	NJ00026	
* 031	LAKE ERSKINE DAM	NJ00196	
* 031	LAKE INEZ DAM	NJ00228	
* 031	LAKE SONOMA DAM	NJ00193	
* 031	LINDYS LAKE DAM	NJ00201	
* 031	LITTLEHEAD LAKE DAM	NJ00254	
* 031	LOOKOVER LAKE DAM	NJ00565	
* 031	LOWER MOUNT GLEN LAKE DAM	NJ00011	
* 031	MACOPIN RESERVOIR DAM	NJ00320	
* 031	MIDVALE DAM	NJ00205	
* 031	MONSE LAKES DAM	NJ00223	
* 031	MT LAUREL LAKE DAM	NJ00506	
* 031	NEW STREET RESERVOIR DAM	NJ00242	
* 031	NJ NO NAME 40	NJ00208	
* 031	NJNONAME25	NJ00505	
* 031	NOSENZO POND DAM	NJ00664	
* 031	OLDHAM POND DAM	NJ00238	
* 031	OVERFLOW WEIR	NJ00214	
* 031	PACKANACK LAKE DAM	NJ00239	
* 031	PINECLIFF LAKE DAM	NJ00012	
* 031	PINECREST DAM	NJ00539	
* 031	PIXES LAKE DAM	NJ00250	
* 031	POINT VIEW DAM	NJ00236	
* 031	POMPTON DAM	NJ00782	
* 031	POMPTON LAKES DAM	NJ00249	
* 031	POST BROOK DAM	NJ00220	
* 031	RAYMOND DAM	NJ00213	
* 031	RICKONDA LAKE DAM	NJ00567	
* 031	RINGWOOD MILL DAM	NJ00191	
* 031	RIVER WALL DAM	NJ00547	
* 031	SHEPHERD LAKE DAM	NJ00498	
* 031	SKYLINE LAKE DAM NO 1	NJ00203	
* 031	SKYLINE LAKE DAM NO 2	NJ00200	
* 031	STAR LAKE UPPER DAM	NJ00221	
* 031	TWIN LAKES LOWER DAM	NJ00227	
* 031	UPPER GREENWOOD LAKE DAM	NJ00186	
* 031	UPPER MOUNT GLEN LAKE DAM	NJ00202	
* 031	UPPER TWIN LAKES DAM	NJ00575	

PASSIAC

* 031	WALDWICK RESERVOIR DAM	NJ00183
* 031	WASHINGTON LAKE DAM	NJ00579
* 031	WEAVERS LAKE DAM	NJ00163
* 031	WEST MILFORD LAKE DAM	NJ00189
* 031	WOLF DEN DAM	NJ00215
* 031	WONDER LAKE DAM	NJ00585
* 031	ZELLER POND DAM	NJ00587

CNTY=1	NAME	SALEM	ID
***			
* 033	ALLOWAY LAKE DAM		NJ00038
* 033	HALLINGERS MILL POND DAM		NJ00109
* 033	BROWN DAM		NJ00117
* 033	CAMP KARNEY DAM		NJ00106
* 033	CRUTHERTON LAKE DAM		NJ00439
* 033	COHANS MILL DAM		NJ00612
* 033	COXHAT POND DAM		NJ00089
* 033	DARETOWN LAKE		NJ00107
* 033	DEALS WASTE GATE DAM		NJ00134
* 033	EAST LAKE DAM		NJ00106
* 033	ELKINTON POND DAM		NJ00102
* 033	ELMER POND (UPPER) DAM		NJ00618
* 033	KELLY DAM		NJ00119
* 033	KOLOP DAM		NJ00121
* 033	LAKE SYCAMORE DAM		NJ00104
* 033	LAYTON LAKE DAM		NJ00110
* 033	MASKELLS MILL POND DAM		NJ00068
* 033	MICKLES MILL DAM		NJ00074
* 033	MUNSON DAM		NJ00118
* 033	NJNONAME03355		NJ00690
* 033	NJNONAME1		NJ00003
* 033	NJNONAME2		NJ00004
* 033	NJNONAME4		NJ00006
* 033	NJNONAME5		NJ00007
* 033	NJNONAME6		NJ00008
* 033	NJNONAME9		NJ00535
* 033	PARVIN LAKE DAM		NJ00440
* 033	QUINTON POND DAM		NJ00103
* 033	RAINBOW LAKE DAM		NJ00570
* 033	ROOSEVELT CAMP DAM		NJ00569
* 033	SADIES(COTLEY) DAM		NJ00554
* 033	STERLING LAKE		NJ00434
* 033	THUNDERGUST POND DAM		NJ00441
* 033	THUNDERGUT POND DAM		NJ00688
* 033	VETERANS MEMORIAL LAKE DAM		NJ00576
* 033	WENTZELL-WILSON DAM		NJ00553
* 033	WILLOW GROVE DAM		NJ00040
* 033	WOODMERE DAM		NJ00037
* 033	WOODSMILL DAM		NJ00116

CNTY=1	NAME	SOMERSET	ID
***			
* 035	DUKE FARMS DAM		NJ00646
* 035	DUKE FARMS DAM		NJ00645
* 035	EAST BRANCH RESERVOIR DAM		NJ00473
* 035	NEW JERSEY NO NAME #37		NJ00538
* 035	OLD OSBORN MILLS DAM		NJ00365
* 035	RAVINE LAKE DAM		NJ00362
* 035	ROBERT STREET DAM		NJ00371
* 035	SKILLMAN DAM		NJ00018
* 035	SPOOKY BROOK DAM		NJ00376
* 035	SUNSET LAKE DAM		NJ00366

SUSSEX

* 037	STAG POND DAM	NJ00324	
* 037	STEENYKILL DAM	NJ00278	
* 037	STICKLE POND DAM	NJ00490	
* 037	STONY LAKE DAM	NJ00263	
* 037	SUNSET LAKE DAM	NJ00659	
* 037	SUSSEX VOTECH LAKE DAM	NJ00833	
* 037	SWARTSWOOD LAKE DAM	NJ00171	
* 037	THOMAS RICH DAM	NJ00273	
* 037	TIMBERLAKE LAKE DAM	NJ00010	
* 037	TRANQUILITY DAM	NJ00275	
* 037	UPPER BLUE MOUNTAIN LAKE DAM	NJ00530	
* 037	UPPER HIGHLAND LAKE DAM	NJ00797	
* 037	UPPER ROMARK LAKE DAM	NJ00292	
* 037	VERNON VALLEY LAKE DAM	NJ00655	
* 037	WAWAYANDA LAKE DAM	NJ00286	
* 037	WILLOW CREST DAM	NJ00272	

UNION

CNTY=1	NAME	ID
***		
* 039	BLOOMINGDALE POND DAM	NJ00370
* 039	BRYANT PARK DAM	NJ00784
* 039	ECHO LAKE DAM	NJ00133
* 039	ECHO LAKE(UPPER) DAM	NJ00616
* 039	JACKSEN'S POND DAM	NJ00771
* 039	LINDEN NUMBER 1 DAM	NJ00594
* 039	MIDDLESEX RESERVOIR DAM	NJ00377
* 039	MILTON LAKE DAM	NJ00599
* 039	SEELEY'S POND DAM	NJ00368
* 039	SHACHAMAXON DAM	NJ00369
* 039	SURPRISE LAKE DAM	NJ00367
* 039	UNION DAM	NJ00387

WARREN

CNTY=1	NAME	ID
***		
* 041	ALLAMUCHY POND DAM	NJ00501
* 041	ANGEN'S POND DAM	NJ00666
* 041	AUXILIARY RESERVOIR DAM	NJ00161
* 041	BASS LAKE DAM	NJ00271
* 041	BLAIR LAKE DAM	NJ00774
* 041	CEDAR LAKE DAM	NJ00176
* 041	COLUMBIA DAM	NJ00124
* 041	DEER PARK POND	NJ00502
* 041	DELAWARE LAKE DAM	NJ00127
* 041	FRENCH LAKE DAM	NJ00180
* 041	FURNACE BROOK DAM	NJ00137
* 041	GRUENDYKE MILL DAM	NJ00793
* 041	HACKETTSTOWN STORAGE RESERVOIR DAM	NJ00142
* 041	HOPE LAKE DAM	NJ00796
* 041	INGERSOLL-RAND DAM	NJ00460
* 041	LAKE KALMIA DAM	NJ00166
* 041	LOCUST LAKE DAM	NJ00126
* 041	LOWER RESERVOIR DAM	NJ00159
* 041	MOUNTAIN LAKE DAM	NJ00491
* 041	NEWHING MILL DAM	NJ00779
* 041	NJ NO NAME NUMBER 29 DAM	NJ00331
* 041	NJNONAME 34	NJ00179
* 041	NJNONAME 39	NJ00183
* 041	NJNONAME3038	NJ00667
* 041	NJNONAME3036	NJ00652
* 041	NJNONAME3236	NJ00668
* 041	OAK RIDGE DAM	NJ00625
* 041	OLD MILL POND NO. 50	NJ00814

WARREN

* 041	OLD MILL POND NO. 55	NJ00815
* 041	PAULINA LAKE	NJ00171
* 041	PLEASANT VALLEY MILL DAM	NJ00605
* 041	SUCCO MONTNO DAM	NJ00182
* 041	SAXTON FALLS DAM	NJ00277
* 041	SPRING VALLEY DAM	NJ00578
* 041	UPPER RESERVOIR DAM	NJ00160
* 041	WILLOWEW LAKE DAM	NJ00136
* 041	YOUNGS POND DAM	NJ00270

INVENTORY OF DAMS

NEW JERSEY 81/11/25. PAGE 1

FORM 4474 ITEM	NOMENCLATURE	DATA
1	ID	NJ00411
2	DIVISION	NAD
3	STATE	31
4	COUNTY	007 (CAMDEN)
5	CONGR. DIST.	01
6	2ND STATE	
7	2ND COUNTY	
8	2ND CONGR	
9	OFF. DAM NAME	PILLINGS LAKE DAM
10	LATITUDE	39-48.0
11	LONGITUDE	074-59.0
12	REPORT DATE	80/02/15.
13	POPULAR NAME	
14	IMPOUND. NAME	PILLINGS LAKE
15	REGION	02
16	BASIN.	04
17	RIVER/STREAM	NORTH BRANCH TIMBER CREEK
18	D/S CITY-TOWN	CLEMENTON
19	DISTANCE	001
20	POPULATION	00006379
21	TYPE OF DAM	ER
22	YEAR COMPLETED	1961
23	PURPOSES	R
24	STR. HEIGHT	0012
25	HYD. HEIGHT	0012
26	MAX CAPACITY	00000063
27	NORMAL CAP.	00000010
27A	CORPS DIST.	NAP
27B	OWNER CODE	N
27C	FED. REGULATED	N
27D	PVT. ON FED.	N
27E	SCS AID	N
27F	VERIFY DATE	80/02/20.

FORM 4474 ITEM	NOMENCLATURE	DATA
28	(SEE BELOW)	
29	D/S HAZARD	2
30	CREST LENGTH	00260
31	SPILLWAY TYPE	U
32	SPILLWAY WIDTH	0075
33	MAX DISCHARGE	0001866
34	VOLUME	
35	POWER INSTALLED	
36	POWER PROPOSED	
37	NO. OF LOCKS	
38-45	LOCK LEN/WID	
46	OWNER NAME	
47	ENGINEERING	
48	CONSTRUCTION	
49	REG. DESIGN	NJDEP
50	REG. CONST	NJDEP
51	REG. OPER.	NJDEP
52	REG. MAINT.	NJDEP
53	INSPECTOR	NONE
54	INSP. DATE	
55	INSP. AUTH.	
56	(SEE BELOW)	
57	INSP. INIT.	
58	UNSAFE	
59	URGENCY	
60	INSP. COMPL.	
61	RPT. APPR.	
62	GOV. NOTIF.	
63	INSPECTOR	
64	GOV. RPT.	
65	DEFICIENCY	

28 REMARK 26-ESTIMATED
56 REMARK

INSP. REMARK

FORM 4674 ITEM	NOMENCLATURE	DATA
1	ID	NJ00412
2	DIVISION	NAD
3	STATE	31
4	COUNTY	007 (CAMDEN)
5	CONGR. DIST.	01
6	2ND STATE	
7	2ND COUNTY	
8	2ND CONGR	
9	OFF. DAM NAME	NEW CAMP SITE DAM
10	LATITUDE	39-47.7
11	LONGITUDE	074-58.3
12	REPORT DATE	81/11/16.
13	POPULAR NAME	
14	IMPOUND. NAME	LAKE LEKAU
15	REGION	02
16	BASIN	04
17	RIVER/STREAM	NORTH BRANCH TIMBER CREEK
18	D/S CITY-TOWN	CLEMENTON
19	DISTANCE	001
20	POPULATION	00004492
21	TYPE OF DAM	REPG
22	YEAR COMPLETED	1925
23	PURPOSES	R
24	STR. HEIGHT	0013
25	HYD. HEIGHT	0012
26	MAX CAPACITY	00000131
27	NORMAL CAP.	00000074
27A	CORPS DIST.	NAP
27B	OWNER CODE	N
27C	FED. REGULATED	N
27D	PVT. ON FED.	N
27E	SCS AID	N
27F	VERIFY DATE	80/02/20.

FORM 4674 ITEM	NOMENCLATURE	DATA
28	(SEE BELOW)	
29	D/S HAZARD	1
30	CREST LENGTH	00370
31	SPILLWAY TYPE	U
32	SPILLWAY WIDTH	0047
33	MAX DISCHARGE	0000885
34	VOLUME	000005600
35	POWER INSTALLED	
36	POWER PROPOSED	
37	NO. OF LOCKS	
38-45	LOCK LEN/WID	
46	OWNER NAME	BOY SCOUTS OF AMERICA
47	ENGINEERING	FURMAN W. SHAW
48	CONSTRUCTION	EUGENE F VERGA
49	REG. DESIGN	NJDEP
50	REG. CONST	NJDEP
51	REG. OPER.	NJDEP
52	REG. MAINT.	NJDEP
53	INSPECTOR	LOUIS BERGER AND ASSOCIATES
54	INSP. DATE	79/05/01.
55	INSP. AUTH.	P.L. 92-367
56	(SEE BELOW)	
57	INSP. INIT.	79/04/01.
58	UNSAFE	
59	URGENCY	
60	INSP. COMPL.	79/09/05.
61	RPT. APPR.	79/09/19.
62	GOV. NOTIF.	
63	INSPECTOR	SC
64	GOV. RPT.	79/09/20.
65	DEFICIENCY	

28 REMARK 20-ESTIMATED 21-WITH CONCRETE SPILLWAY

56 REMARK 53-INADEQUATE SPILLWAY CAPACITY 33-COMBINED SPILLWAY CAPACITY

INSP. REMARK SLOUGHING SLOPES REQ ANALYSES EMBAK FOUND COND STRUCTURAL STBL

INVENTORY OF DAMS

NEW JERSEY 81/11/25. PAGE 3

FORM 4474 ITEM	NOMENCLATURE	DATA
1	ID	NJ00413
2	DIVISION	NAD
3	STATE	31
4	COUNTY	005 (BURLINGTON)
5	CONGR. DIST.	01
6	2ND STATE	
7	2ND COUNTY	
8	2ND CONGR	
9	OFF. DAM NAME	MARLTON LAKES UPPER DAM
10	LATITUDE	39-48.2
11	LONGITUDE	074-53.8
12	REPORT DATE	74/01/31.
13	POPULAR NAME	
14	IMPOUND. NAME	UPPER MARLTON LAKE
15	REGION	02
16	BASIN.	04
17	RIVER/STREAM	KETTLE RUN
18	D/S CITY-TOWN	TAUNTON LAKE
19	DISTANCE	006
20	POPULATION	00001000
21	TYPE OF DAM	RE
22	YEAR COMPLETED	1959
23	PURPOSES	R
24	STR. HEIGHT	0012
25	HYD. HEIGHT	0010
26	MAX CAPACITY	00000120
27	NORMAL CAP.	00000100
27A	CORPS DIST.	NAP
27B	OWNER CODE	
27C	FED. REGULATED	
27D	PVT. ON FED.	
27E	SCS AID	
27F	VERIFY DATE	80/09/04.

FORM 4474 ITEM	NOMENCLATURE	DATA
28	(SEE BELOW)	
29	D/S HAZARD	2
30	CREST LENGTH	01300
31	SPILLWAY TYPE	U
32	SPILLWAY WIDTH	0028
33	MAX DISCHARGE	0000150
34	VOLUME	
35	POWER INSTALLED	
36	POWER PROPOSED	
37	NO. OF LOCKS	
38-45	LOCK LEN/WID	
46	OWNER NAME	
47	ENGINEERING	
48	CONSTRUCTION	
49	REG. DESIGN	
50	REG. CONST	
51	REG. OPER.	
52	REG. MAINT.	
53	INSPECTOR	
54	INSP. DATE	
55	INSP. AUTH.	
56	(SEE BELOW)	
57	INSP. INIT.	
58	UNSAFE	
59	URGENCY	
60	INSP. COMPL.	
61	RPT. APPR.	
62	GOV. NOTIF.	
63	INSPECTOR	
64	GOV. RPT.	
65	DEFICIENCY	

28 REMARK 26-27-ESTIMATED
56 REMARK

INSP. REMARK

INVENTORY OF DAMS

NEW JERSEY 81/11/25. PAGE 4

FORM 4474 ITEM	NOMENCLATURE	DATA
1	ID	NJ00414
2	DIVISION	NAD
3	STATE	31
4	COUNTY	005 (BURLINGTON)
5	CONGR. DIST.	01
6	2ND STATE	
7	2ND COUNTY	
8	2ND CONGR	
9	OFF. DAM NAME	PACHOANGO DAM
10	LATITUDE	39-48.4
11	LONGITUDE	074-52.7
12	REPORT DATE	80/02/15.
13	POPULAR NAME	
14	IMPOUND. NAME	LAKE PACHOANGO
15	REGION	02
16	BASIN.	04
17	RIVER/STREAM	KETTLE RUN
18	D/S CITY-TOWN	TAUNTON LAKE
19	DISTANCE	005
20	POPULATION	00001000
21	TYPE OF DAM	RE
22	YEAR COMPLETED	1959
23	PURPOSES	R
24	STR. HEIGHT	0012
25	HYD. HEIGHT	0011
26	MAX CAPACITY	00000125
27	NORMAL CAP.	00000086
27A	CORPS DIST.	NAP
27B	OWNER CODE	N
27C	FED. REGULATED	N
27D	PVT. ON FED.	N
27E	SCS AID	N
27F	VERIFY DATE	80/02/20.

FORM 4474 ITEM	NOMENCLATURE	DATA
28	(SEE BELOW)	
29	D/S HAZARD	3
30	CREST LENGTH	00196
31	SPILLWAY TYPE	U
32	SPILLWAY WIDTH	0016
33	MAX DISCHARGE	0000262
34	VOLUME	
35	POWER INSTALLED	
36	POWER PROPOSED	
37	NO. OF LOCKS	
38-45	LOCK LEN/WID	
46	OWNER NAME	
47	ENGINEERING	
48	CONSTRUCTION	
49	REG. DESIGN	NJDEP
50	REG. CONST	NJDEP
51	REG. OPER.	NJDEP
52	REG. MAINT.	NJDEP
53	INSPECTOR	NONE
54	INSP. DATE	
55	INSP. AUTH.	
56	(SEE BELOW)	
57	INSP. INIT.	
58	UNSAFE	
59	URGENCY	
60	INSP. COMPL.	
61	RPT. APPR.	
62	GOV. NOTIF.	
63	INSPECTOR	
64	GOV. RPT.	
65	DEFICIENCY	

28 REMARK 26-ESTIMATED
56 REMARK

INSP. REMARK

INVENTORY OF DAMS

NEW JERSEY 81/11/25. PAGE 5

FORM 4474 ITEM	NOMENCLATURE	DATA
1	ID	NJ00415
2	DIVISION	NAD
3	STATE	31
4	COUNTY	007 (CAMDEN)
5	CONGR. DIST.	01
6	2ND STATE	
7	2ND COUNTY	
8	2ND CONGR	
9	OFF. DAM NAME	ATCO LAKE DAM
10	LATITUDE	39-45.5
11	LONGITUDE	074-53.0
12	REPORT DATE	80/08/11.
13	POPULAR NAME	
14	IMPOUND. NAME	ATCO LAKE
15	REGION	02
16	BASIN.	04
17	RIVER/STREAM	HAYS MILL CREEK
18	D/S CITY-TOWN	DUTCHTOWN
19	DISTANCE	009
20	POPULATION	00000035
21	TYPE OF DAM	RE
22	YEAR COMPLETED	1930
23	PURPOSES	R
24	STR. HEIGHT	0007
25	HYD. HEIGHT	0007
26	MAX CAPACITY	00000140
27	NORMAL CAP.	00000085
27A	CORPS DIST.	NAP
27B	OWNER CODE	N
27C	FED. REGULATED	N
27D	PVT. ON FED.	N
27E	SCS AID	N
27F	VERIFY DATE	80/08/15.

FORM 4474 ITEM	NOMENCLATURE	DATA
28	(SEE BELOW)	
29	D/S HAZARD	3
30	CREST LENGTH	00840
31	SPILLWAY TYPE	C
32	SPILLWAY WIDTH	0013
33	MAX DISCHARGE	0000225
34	VOLUME	000026000
35	POWER INSTALLED	
36	POWER PROPOSED	
37	NO. OF LOCKS	
38-45	LOCK LEN/WID	
46	OWNER NAME	JOSEPH NARESSA
47	ENGINEERING	
48	CONSTRUCTION	
49	REG. DESIGN	NJDEP
50	REG. CONST	NJDEP
51	REG. OPER.	NJDEP
52	REG. MAINT.	NJDEP
53	INSPECTOR	
54	INSP. DATE	
55	INSP. AUTH.	
56	(SEE BELOW)	
57	INSP. INIT.	
58	UNSAFE	
59	URGENCY	
60	INSP. COMPL.	
61	RPT. APPR.	
62	GOV. NOTIF.	
63	INSPECTOR	
64	GOV. RPT.	
65	DEFICIENCY	

28 REMARK 20-22-ESTIMATED 21-WHITE HORSE PIKE FORMS EMBANKMENT
56 REMARK 34-WHITE HORSE PIKE FORMS EMBANKMENT

INSP. REMARK

INVENTORY OF DAMS

NEW JERSEY 81/11/25. PAGE 6

FORM 4474 ITEM	NOMENCLATURE	DATA
1	ID	NJ00416
2	DIVISION	NAD
3	STATE	31
4	COUNTY	005 (BURLINGTON)
5	CONGR. DIST.	06
6	2ND STATE	
7	2ND COUNTY	
8	2ND CONGR	
9	OFF. DAM NAME	TIMBER LAKE DAM
10	LATITUDE	39-52.2
11	LONGITUDE	074-49.8
12	REPORT DATE	81/11/16.
13	POPULAR NAME	LOWER BIRCHWOOD DAM
14	IMPOUND. NAME	TIMBER LAKE
15	REGION	02
16	BASIN	04
17	RIVER/STREAM	TR-HAYNES CREEK
18	D/S CITY-TOWN	MEDFORD TWP.
19	DISTANCE	000
20	POPULATION	00015600
21	TYPE OF DAM	RE
22	YEAR COMPLETED	1880
23	PURPOSES	R
24	STR. HEIGHT	0017
25	HYD. HEIGHT	0017
26	MAX CAPACITY	00000140
27	NORMAL CAP.	00000055
27A	CORPS DIST.	NAP
27B	OWNER CODE	N
27C	FED. REGULATED	N
27D	PVT. ON FED.	N
27E	SCS AID	N
27F	VERIFY DATE	80/02/12.

FORM 4474 ITEM	NOMENCLATURE	DATA
28	(SEE BELOW)	
29	D/S HAZARD	1
30	CREST LENGTH	00300
31	SPILLWAY TYPE	C
32	SPILLWAY WIDTH	0045
33	MAX DISCHARGE	0000441
34	VOLUME	000010250
35	POWER INSTALLED	
36	POWER PROPOSED	
37	NO. OF LOCKS	
38-45	LOCK LEN/WID	
46	OWNER NAME	BIRCHWOOD L. COLONY CLUB
47	ENGINEERING	B. HAROLD WILLS
48	CONSTRUCTION	HILL CONSTR. CO.
49	REG. DESIGN	
50	REG. CONST	
51	REG. OPER.	NJDEP
52	REG. MAINT.	NJDEP
53	INSPECTOR	STORCH ENGINEERS
54	INSP. DATE	78/12/19.
55	INSP. AUTH.	P.L. 92-367
56	(SEE BELOW)	
57	INSP. INIT.	78/11/19.
58	UNSAFE	
59	URGENCY	
60	INSP. COMPL.	79/04/25.
61	RPT. APPR.	79/05/09.
62	GOV. NOTIF.	
63	INSPECTOR	SC
64	GOV. RPT.	79/05/10.
65	DEFICIENCY	

28 REMARK 22-APPROXIMATE ADA068673
56 REMARK 47-48-RECONSTRUCTION IN 1954, 65-SC

INSP. REMARK DEPRESSIONS DAM CREST REGRADING UP DS EMBANK SLOPES

INVENTORY OF DAMS

NEW JERSEY 81/11/25. PAGE 7

FORM 4474 ITEM	NOMENCLATURE	DATA
1	ID	NJ00417
2	DIVISION	NAD
3	STATE	31
4	COUNTY	005 (BURLINGTON 1
5	CONGR. DIST.	06
6	2ND STATE	
7	2ND COUNTY	
8	2ND CONGR	
9	OFF. DAM NAME	BIRCHWOOD LAKE DAM
10	LATITUDE	39-52.0.
11	LONGITUDE	074-49.2
12	REPORT DATE	80/01/31.
13	POPULAR NAME	UPPER BIRCHWOOD DAM
14	IMPOUND. NAME	BIRCHWOOD LAKE
15	REGION	02
16	BASIN.	04
17	RIVER/STREAM	TRIBUTARY TO HAYNES CREEK
18	D/S CITY-TOWN	MEDFORD TOWNSHIP
19	DISTANCE	000
20	POPULATION	00015600
21	TYPE OF DAM	RE
22	YEAR COMPLETED	1820
23	PURPOSES	R
24	STR. HEIGHT	0012
25	HYD. HEIGHT	0009
26	MAX CAPACITY	00000095
27	NORMAL CAP.	00000024
27A	CORPS DIST.	NAP
27B	OWNER CODE	N
27C	FED. REGULATED	N
27D	PVT. ON FED.	N
27E	SCS AID	N
27F	VERIFY DATE	80/02/12.

FORM 4474 ITEM	NOMENCLATURE	DATA
28	(SEE BELOW)	
29	D/S HAZARD	1
30	CREST LENGTH	00250
31	SPILLWAY TYPE	U
32	SPILLWAY WIDTH	0045
33	MAX DISCHARGE	0001108
34	VOLUME	000003000
35	POWER INSTALLED	
36	POWER PROPOSED	
37	NO. OF LOCKS	
38-45	LOCK LEN/WID	
46	OWNER NAME	BIRCHWOOD L. COLONY CLUB
47	ENGINEERING	B. HAROLD WILLS M
48	CONSTRUCTION	ILL CONSTR. CO.
49	REG. DESIGN	
50	REG. CONST	
51	REG. OPER.	NJDEP
52	REG. MAINT.	NJDEP
53	INSPECTOR	STORCH ENGINEERS
54	INSP. DATE	78/12/19.
55	INSP. AUTH.	P.L. 92-367
56	(SEE BELOW)	
57	INSP. INIT.	78/11/19.
58	UNSAFE	
59	URGENCY	
60	INSP. COMPL.	79/05/10.
61	RPT. APPR.	79/05/24.
62	GOV. NOTIF.	
63	INSPECTOR	SC
64	GOV. RPT.	79/05/25.
65	DEFICIENCY	

28 REMARK 22-EARLY 1800'S ADA069628
56 REMARK 47-48-RECONSTRUCTION IN 1955

INSP. REMARK EMBANKMENT SHOULD REGRADED

INVENTORY OF DAMS

NEW JERSEY 81/11/25. PAGE 8

FORM 4674 ITEM	NOMENCLATURE	DATA	FORM 4674 ITEM	NOMENCLATURE	DATA
1	ID	NJ00418	28	(SEE BELOW)	
2	DIVISION	NAD	29	D/S HAZARD	2
3	STATE	31	30	CREST LENGTH	00240
4	COUNTY	005 (BURLINGTON)	31	SPILLWAY TYPE	U
5	CONGR. DIST.	06	32	SPILLWAY WIDTH	0011
6	2ND STATE		33	MAX DISCHARGE	0000187
7	2ND COUNTY		34	VOLUME	000005230
8	2ND CONGR		35	POWER INSTALLED	
9	OFF. DAM NAME	LOWER AETNA LAKE DAM	36	POWER PROPOSED	
10	LATITUDE	39-52.0	37	NO. OF LOCKS	
11	LONGITUDE	074-48.2	38-45	LOCK LEN/WID	
12	REPORT DATE	80/08/11.	46	OWNER NAME	MEDFORD LKS COLONY CLUB
13	POPULAR NAME		47	ENGINEERING	
14	IMPOUND. NAME	AETNA LAKE	48	CONSTRUCTION	
15	REGION	02	49	REG. DESIGN	NJDEP
16	BASIN.	04	50	REG. CONST	NJDEP
17	RIVER/STREAM	HAYNES CREEK	51	REG. OPER.	NJDEP
18	D/S CITY-TOWN	MEDFORD LAKES	52	REG. MAINT.	NJDEP
19	DISTANCE	001	53	INSPECTOR	LOUIS BERGER AND ASSOC. INC.
20	POPULATION	00007642	54	INSP. DATE	79/11/12.
21	TYPE OF DAM	REPG	55	INSP. AUTH.	P.L. 92-367
22	YEAR COMPLETED	1926	56	(SEE BELOW)	
23	PURPOSES	R			
24	STR. HEIGHT	0012	57	INSP. INIT.	79/11/23.
25	HYD. HEIGHT	0012	58	UNSAFE	
26	MAX CAPACITY	00000192	59	URGENCY	
27	NORMAL CAP.	00000106	60	INSP. COMPL.	80/01/09.
27A	CORPS DIST.	NAP	61	RPT. APPR.	80/06/20.
27B	OWNER CODE	N	62	GOV. NOTIF.	
27C	FED. REGULATED	N	63	INSPECTOR	SC
27D	PVT. ON FED.	N	64	GOV. RPT.	80/07/15.
27E	SCS AID	N	65	DEFICIENCY	
27F	VERIFY DATE	80/08/15.			

28 REMARK 21-WITH 3 CONCRETE BOX CULVERT SPILLWAYS
56 REMARK 33-COMBINED SPILLWAY CAPACITY 34-ESTIMATED

INSP. REMARK

INVENTORY OF DAMS

NEW JERSEY

82/01/12. PAGE 9

FORM 4674 ITEM	NOMENCLATURE	DATA
1	ID	NJ00419
2	DIVISION	NAD
3	STATE	31
4	COUNTY	005 (BURLINGTON)
5	CONGR. DIST.	06
6	2ND STATE	
7	2ND COUNTY	
8	2ND CONGR	
9	OFF. DAM NAME	MISHE-MOKWA DAM
10	LATITUDE	39-51.5
11	LONGITUDE	074-48.6
12	REPORT DATE	82/01/08.
13	POPULAR NAME	BEACH 3 DAM
14	IMPOUND. NAME	LAKE MISHE-MOKWA
15	REGION	02
16	BASIN.	04
17	RIVER/STREAM	TR-HAYNES CREEK
18	D/S CITY-TOWN	MEDFORD LAKES BOROUGH
19	DISTANCE	000
20	POPULATION	00006000
21	TYPE OF DAM	RE
22	YEAR COMPLETED	1960
23	PURPOSES	R
24	STR. HEIGHT	0013
25	HYD. HEIGHT	0013
26	MAX CAPACITY	00000263
27	NORMAL CAP.	00000130
27A	CORPS DIST.	NAP
27B	OWNER CODE	N
27C	FED. REGULATED	N
27D	PVT. ON FED.	N
27E	SCS AID	N
27F	VERIFY DATE	81/11/20.
28	REMARK 22-LATEST MODIFICATION	
56	REMARK 46-MEDFORD LAKES COLONY CLUB, 65-SCSE	

INSP. REMARK ERODED AREAS EMBANKMENT

FORM 4674 ITEM	NOMENCLATURE	DATA
28	(SEE BELOW)	
29	D/S HAZARD	1
30	CREST LENGTH	00165
31	SPILLWAY TYPE	C
32	SPILLWAY WIDTH	0016
33	MAX DISCHARGE	0000842
34	VOLUME	000003000
35	POWER INSTALLED	
36	POWER PROPOSED	
37	NO. OF LOCKS	
38-45	LOCK LEN/WID	
46	OWNER NAME	SEE 56
47	ENGINEERING	
48	CONSTRUCTION	
49	REG. DESIGN	NJDEP
50	REG. CONST	NJDEP
51	REG. OPER.	NJDEP
52	REG. MAINT.	NJDEP
53	INSPECTOR	STURCH ENGINEERS
54	INSP. DATE	78/12/12.
55	INSP. AUTH.	P.L. 92-367
56	(SEE BELOW)	
57	INSP. INIT.	78/11/12.
58	UNSAFE	
59	URGENCY	
60	INSP. COMPL.	79/04/23.
61	RPT. APPR.	79/05/07.
62	GOV. NOTIF.	
63	INSPECTOR	SC
64	GOV. RPT.	79/05/08.
65	DEFICIENCY	SESC

INVENTORY OF DAMS

NEW JERSEY 81/11/25. PAGE 9

FORM 4474 ITEM	NOMENCLATURE	DATA
1	ID	NJ00419
2	DIVISION	NAD
3	STATE	31
4	COUNTY	005 (BURLINGTON 1
5	CONGR. DIST.	06
6	2ND STATE	
7	2ND COUNTY	
8	2ND CONGR	
9	OFF. DAM NAME	MISHE-MOKWA DAM
10	LATITUDE	39-51.5
11	LONGITUDE	074-48.6
12	REPORT DATE	81/11/16.
13	POPULAR NAME	BEACH 3 DAM
14	IMPOUND. NAME	LAKE MISHE-MOKWA
15	REGION	02
16	BASIN.	04
17	RIVER/STREAM	TR-HAYNES CREEK
18	D/S CITY-TOWN	MEDFORD LAKES BOROUGH
19	DISTANCE	000
20	POPULATION	00006000
21	TYPE OF DAM	RE
22	YEAR COMPLETED	1850
23	PURPOSES	R
24	STR. HEIGHT	0013
25	HYD. HEIGHT	0014
26	MAX CAPACITY	00000061
27	NORMAL CAP.	00000027
27A	CORPS DIST.	NAP
27B	OWNER CODE	N
27C	FED. REGULATED	N
27D	PVT. ON FED.	N
27E	SCS AID	N
27F	VERIFY DATE	81/11/20.

FORM 4474 ITEM	NOMENCLATURE	DATA
28	(SEE BELOW)	
29	D/S HAZARD	I
30	CREST LENGTH	00165
31	SPILLWAY TYPE	C
32	SPILLWAY WIDTH	0016
33	MAX DISCHARGE	0000842
34	VOLUME	000003000
35	POWER INSTALLED	
36	POWER PROPOSED	
37	NO. OF LOCKS	
38-45	LOCK LEN/WID	
46	OWNER NAME	SEE 56
47	ENGINEERING	
48	CONSTRUCTION	
49	REG. DESIGN	
50	REG. CONST	
51	REG. OPER.	NJDEP
52	REG. MAINT.	NJDEP
53	INSPECTOR	STORCH ENGINEERS
54	INSP. DATE	78/12/12.
55	INSP. AUTH.	P.L. 92-367
56	(SEE BELOW)	
57	INSP. INIT.	78/11/12.
58	UNSAFE	
59	URGENCY	
60	INSP. COMPL.	79/04/23.
61	RPT. APPR.	79/05/07.
62	GOV. NOTIF.	
63	INSPECTOR	SC
64	GOV. RPT.	79/05/08.
65	DEFICIENCY	

28 REMARK 22-APPROX., PRE-1900
56 REMARK 46-MEDFORD LAKES COLONY CLUB, 65-SCSE

INSP. REMARK ERODED AREAS EMBANKMENT

INVENTORY OF DAMS

NEW JERSEY 81/11/25. PAGE 10

FORM 4474 ITEM	NOMENCLATURE	DATA
1	ID	NJ00420
2	DIVISION	NAD
3	STATE	31
4	COUNTY	005 (BURLINGTON)
5	CONGR. DIST.	06
6	2ND STATE	
7	2ND COUNTY	
8	2ND CONGR	
9	OFF. DAM NAME	UPPER AETNA LAKE DAM
10	LATITUDE	39-51.4
11	LONGITUDE	074-48.9
12	REPORT DATE	80/08/11.
13	POPULAR NAME	
14	IMPOUND. NAME	UPPER AETNA LAKE
15	REGION	02
16	BASIN.	04
17	RIVER/STREAM	SHARPS BRANCH HAYNES CREEK
18	D/S CITY-TOWN	MEDFORD LAKES
19	DISTANCE	000
20	POPULATION	00007642
21	TYPE OF DAM	REPG
22	YEAR COMPLETED	1946
23	PURPOSES	R
24	STR. HEIGHT	0014
25	HYD. HEIGHT	0014
26	MAX CAPACITY	00000058
27	NORMAL CAP.	00000037
27A	CORPS DIST.	NAP
27B	OWNER CODE	N
27C	FED. REGULATED	N
27D	PVT. ON FED.	N
27E	SCS AID	N
27F	VERIFY DATE	80/08/15.

FORM 4474 ITEM	NOMENCLATURE	DATA
28	(SEE BELOW)	
29	D/S HAZARD	2
30	CREST LENGTH	00230
31	SPILLWAY TYPE	U
32	SPILLWAY WIDTH	0032
33	MAX DISCHARGE	0000282
34	VOLUME	000005600
35	POWER INSTALLED	
36	POWER PROPOSED	
37	NO. OF LOCKS	
38-45	LOCK LEN/WID	
46	OWNER NAME	MEDFORD LKS COLONY CLUB
47	ENGINEERING	F.L. BRANIN
48	CONSTRUCTION	
49	REG. DESIGN	NJDEP
50	REG. CONST	NJDEP
51	REG. OPER.	NJDEP
52	REG. MAINT.	NJDEP
53	INSPECTOR	LOUIS BERGER AND ASSOC. INC.
54	INSP. DATE	79/11/12.
55	INSP. AUTH.	P.L. 92-367
56	(SEE BELOW)	
57	INSP. INIT.	79/11/26.
58	UNSAFE	
59	URGENCY	
60	INSP. COMPL.	80/01/09.
61	RPT. APPR.	80/06/20.
62	GOV. NOTIF.	
63	INSPECTOR	SC
64	GOV. RPT.	80/07/15.
65	DEFICIENCY	

28 REMARK 21-WITH TIMBER SPILLWAY
56 REMARK 34-ESTIMATED

INSP. REMARK

INVENTORY OF DAMS

NEW JERSEY 81/11/25. PAGE 11

FORM 4474 ITEM	NOMENCLATURE	DATA
1	ID	NJ00421
2	DIVISION	NAD
3	STATE	31
4	COUNTY	005 (BURLINGTON)
5	CONGR. DIST.	06
6	2ND STATE	
7	2ND COUNTY	
8	2ND CONGR	
9	OFF. DAM NAME	UPPER STOKES DAM
10	LATITUDE	39-50.7
11	LONGITUDE	074-47.8
12	REPORT DATE	80/08/11.
13	POPULAR NAME	
14	IMPOUND. NAME	UPPER STOKES POND
15	REGION	02
16	BASIN.	04
17	RIVER/STREAM	HAYNES CREEK
18	D/S CITY-TOWN	MEDFORD LAKES
19	DISTANCE	001
20	POPULATION	00007642
21	TYPE OF DAM	REPG
22	YEAR COMPLETED	1937
23	PURPOSES	R
24	STR. HEIGHT	0011
25	HYD. HEIGHT	0011
26	MAX CAPACITY	00000068
27	NORMAL CAP.	00000050
27A	CORPS DIST.	NAP
27B	OWNER CODE	N
27C	FED. REGULATED	N
27D	PVT. ON FED.	N
27E	SCS AID	N
27F	VERIFY DATE	80/08/15.

FORM 4474 ITEM	NOMENCLATURE	DATA
28	(SEE BELOW)	
29	D/S HAZARD	2
30	CREST LENGTH	00250
31	SPILLWAY TYPE	U
32	SPILLWAY WIDTH	0004
33	MAX DISCHARGE	0000057
34	VOLUME	000003160
35	POWER INSTALLED	
36	POWER PROPOSED	
37	NO. OF LOCKS	
38-45	LOCK LEN/WID	
46	OWNER NAME	WILLIAM STOKES
47	ENGINEERING	
48	CONSTRUCTION	
49	REG. DESIGN	NJDEP
50	REG. CONST	NJDEP
51	REG. OPER.	NJDEP
52	REG. MAINT.	NJDEP
53	INSPECTOR	LOUIS BERGER AND ASSOCIATES INC.
54	INSP. DATE	79/11/12.
55	INSP. AUTH.	P.L. 92-367
56	(SEE BELOW)	
57	INSP. INIT.	79/11/30.
58	UNSAFE	
59	URGENCY	
60	INSP. COMPL.	80/01/09.
61	RPT. APPR.	80/07/11.
62	GOV. NOTIF.	
63	INSPECTOR	SC
64	GOV. RPT.	80/07/15.
65	DEFICIENCY	

28 REMARK 21-WITH PIPE CULVERT SPILLWAY
56 REMARK 34-ESTIMATED

INSP. REMARK

INVENTORY OF DAMS

NEW JERSEY 81/11/25. PAGE 12

FORM 4674 ITEM	NOMENCLATURE	DATA
1	ID	NJ00422
2	DIVISION	NAD
3	STATE	31
4	COUNTY	005 (BURLINGTON)
5	CONGR. DIST.	06
6	2ND STATE	
7	2ND COUNTY	
8	2ND CONGR	
9	OFF. DAM NAME	LAKE STOCKWELL DAM
10	LATITUDE	39-50.8
11	LONGITUDE	074-47.0
12	REPORT DATE	80/09/22.
13	POPULAR NAME	SQUAW LAKE
14	IMPOUND. NAME	LAKE STOCKWELL
15	REGION	02
16	BASIN.	04
17	RIVER/STREAM	HAYNES CREEK
18	D/S CITY-TOWN	MEDFORD LAKES
19	DISTANCE	001
20	POPULATION	00007642
21	TYPE OF DAM	REPG
22	YEAR COMPLETED	1926
23	PURPOSES	R
24	STR. HEIGHT	0012
25	HYD. HEIGHT	0012
26	MAX CAPACITY	00000176
27	NORMAL CAP.	00000061
27A	CORPS DIST.	NAP
27B	OWNER CODE	N
27C	FED. REGULATED	N
27D	PVT. ON FED.	N
27E	SCS AID	N
27F	VERIFY DATE	80/08/15.

FORM 4674 ITEM	NOMENCLATURE	DATA
28	(SEE BELOW)	
29	D/S HAZARD	2
30	CREST LENGTH	00260
31	SPILLWAY TYPE	U
32	SPILLWAY WIDTH	0016
33	MAX DISCHARGE	0000515
34	VOLUME	000003700
35	POWER INSTALLED	
36	POWER PROPOSED	
37	NO. OF LOCKS	
38-45	LOCK LEN/WID	
46	OWNER NAME	YMCA CAMP OCKANICKON
47	ENGINEERING	
48	CONSTRUCTION	
49	REG. DESIGN	NJDEP
50	REG. CONST	NJDEP
51	REG. OPER.	NJDEP
52	REG. MAINT.	NJDEP
53	INSPECTOR	LOUIS BERGER AND ASSOCIATES INC.
54	INSP. DATE	79/11/12.
55	INSP. AUTH.	P.L. 92-367
56	(SEE BELOW)	
57	INSP. INIT.	79/11/30.
58	UNSAFE	
59	URGENCY	
60	INSP. COMPL.	80/01/24.
61	RPT. APPR.	80/07/24.
62	GOV. NOTIF.	
63	INSPECTOR	SC
64	GOV. RPT.	80/08/04.
65	DEFICIENCY	

28 REMARK 21-WITH TIMBER SPILLWAY
56 REMARK 34-ESTIMATED

INSP. REMARK

MADE IN U.S.A.

INVENTORY OF DAMS

NEW JERSEY 81/11/25. PAGE /3

FORM 4474 ITEM	NOMENCLATURE	DATA
1	ID	NJ00423
2	DIVISION	NAD
3	STATE	31
4	COUNTY	005 (BURLINGTON 1
5	CONGR. DIST.	06
6	2ND STATE	
7	2ND COUNTY	
8	2ND CONGR	
9	OFF. DAM NAME	BRADDOCKS MILL DAM
10	LATITUDE	39-49.4
11	LONGITUDE	074-51.0
12	REPORT DATE	80/02/15.
13	POPULAR NAME	
14	IMPOUND. NAME	BRADDOCKS MILL LAKE
15	REGION	02
16	BASIN.	04
17	RIVER/STREAM	KETTLE RUN
18	D/S CITY-TOWN	TAUNTON LAKE
19	DISTANCE	003
20	POPULATION	00001000
21	TYPE OF DAM	RE
22	YEAR COMPLETED	1959
23	PURPOSES	R
24	STR. HEIGHT	0016
25	HYD. HEIGHT	0015
26	MAX CAPACITY	00000052
27	NORMAL CAP.	00000009
27A	CORPS DIST.	NAP
27B	OWNER CODE	N
27C	FED. REGULATED	N
27D	PVT. ON FED.	N
27E	SCS AID	N
27F	VERIFY DATE	80/02/20.
28	REMARK	9-FORMERLY KETTLE RUN DAM 26-ESTIMATED
56	REMARK	

INSP. REMARK

FORM 4474 ITEM	NOMENCLATURE	DATA
28	(SEE BELOW)	
29	D/S HAZARD	2
30	CREST LENGTH	00190
31	SPILLWAY TYPE	U
32	SPILLWAY WIDTH	0035
33	MAX DISCHARGE	000042R
34	VOLUME	
35	POWER INSTALLED	
36	POWER PROPOSED	
37	NO. OF LOCKS	
38-45	LOCK LEN/WID	
46	OWNER NAME	BRADDOCKS MILL LAKE CORP
47	ENGINEERING	
48	CONSTRUCTION	
49	REG. DESIGN	NJDEP
50	REG. CONST	NJDEP
51	REG. OPER.	NJDEP
52	REG. MAINT.	NJDEP
53	INSPECTOR	NONE
54	INSP. DATE	
55	INSP. AUTH.	
56	(SEE BELOW)	
57	INSP. INIT.	
58	UNSAFE	
59	URGENCY	
60	INSP. COMPL.	
61	RPT. APPR.	
62	GOV. NOTIF.	
63	INSPECTOR	
64	GOV. RPT.	
65	DEFICIENCY	

INVENTORY OF DAMS

NEW JERSEY 81/11/25. PAGE 4

FORM 4474 ITEM	NOMENCLATURE	DATA
1	ID	NJ00424
2	DIVISION	NAD
3	STATE	31
4	COUNTY	005 (BURLINGTON)
5	CONGR. DIST.	06
6	2ND STATE	
7	2ND COUNTY	
8	2ND CONGR	
9	OFF. DAM NAME	CENTENNIAL LAKE DAM
10	LATITUDE	39-50.5
11	LONGITUDE	074-51.0
12	REPORT DATE	80/02/15.
13	POPULAR NAME	CENTENNIAL LAKE DAM
14	IMPOUND. NAME	CENTENNIAL LAKE
15	REGION	02
16	BASIN.	04
17	RIVER/STREAM	TR-HAYNES CREEK
18	D/S CITY-TOWN	MEDFORD TOWNSHIP
19	DISTANCE	000
20	POPULATION	00015600
21	TYPE OF DAM	RE
22	YEAR COMPLETED	1915
23	PURPOSES	R
24	STR. HEIGHT	0018
25	HYD. HEIGHT	0019
26	MAX CAPACITY	00000701
27	NORMAL CAP.	00000334
27A	CORPS DIST.	NAP
27B	OWNER CODE	N
27C	FED. REGULATED	N
27D	PVT. ON FED.	N
27E	SCS AID	
27F	VERIFY DATE	80/02/20.
28	REMARK	22-EARLY 1900*S ADA069221
56	REMARK	

FORM 4474 ITEM	NOMENCLATURE	DATA
28	(SEE BELOW)	
29	D/S HAZARD	1
30	CREST LENGTH	00300
31	SPILLWAY TYPE	C
32	SPILLWAY WIDTH	0028
33	MAX DISCHARGE	0000324
34	VOLUME	
35	POWER INSTALLED	
36	POWER PROPOSED	
37	NO. OF LOCKS	
38-45	LOCK LEN/WID	
46	OWNER NAME	CENTENNIAL LAKES COMPANY
47	ENGINEERING	
48	CONSTRUCTION	
49	REG. DESIGN	NJ DEP
50	REG. CONST	NJ DEP
51	REG. OPER.	NJ DEP
52	REG. MAINT.	NJ DEP
53	INSPECTOR	STORCH ENGINEERS
54	INSP. DATE	78/12/19.
55	INSP. AUTH.	P.L. 92-367
56	(SEE BELOW)	
57	INSP. INIT.	78/12/18.
58	UNSAFE	U
59	URGENCY	N
60	INSP. COMPL.	79/03/14.
61	RPT. APPR.	79/05/07.
62	GOV. NOTIF.	79/03/30.
63	INSPECTOR	SC
64	GOV. RPT.	79/05/08.
65	DEFICIENCY	SC

INSP. REMARK WHITE SER INADE SPILL

67	CA	RI	68	CA DATE	79/12/05.
69	REMARK				
67	CA	RI	68	CA DATE	81/08/21.
69	REMARK	ENGINEERING STUDIES COMPLETED			

INVENTORY OF DAMS

NEW JERSEY 82/01/12. PAGE 14

FORM 447A ITEM	NOMENCLATURE	DATA
1	ID	NJ00424
2	DIVISION	NAD
3	STATE	31
4	COUNTY	005 (BURLINGTON)
5	CONGR. DIST.	06
6	2ND STATE	
7	2ND COUNTY	
8	2ND CONGR	
9	OFF. DAM NAME	CENTENNIAL LAKE DAM
10	LATITUDE	39=50.5
11	LONGITUDE	074=50.9
12	REPORT DATE	82/01/08.
13	POPULAR NAME	CENTENNIAL LAKE DAM
14	IMPOUND. NAME	CENTENNIAL LAKE
15	REGION	02
16	BASIN.	04
17	RIVER/STREAM	TR=MAYNES CREEK
18	D/S CITY=TOWN	MEDFORD TOWNSHIP
19	DISTANCE	000
20	POPULATION	00015600
21	TYPE OF DAM	RE
22	YEAR COMPLETED	1954
23	PURPOSES	R
24	STR. HEIGHT	0018
25	HYD. HEIGHT	0019
26	MAX CAPACITY	00000701
27	NORMAL CAP.	00000334
27A	CORPS DIST.	NAP
27B	OWNER CODE	N
27C	FED. REGULATED	N
27D	PVT. ON FED.	N
27E	SCS AID	
27F	VERIFY DATE	80/02/20.
28	REMARK	22=EARLY 1900=S AD A069221
56	REMARK	
INSP. REMARK		WHITE SEW INADE SPILL
67	CA	MI
69	REMARK	
67	CA	MI
69	REMARK	ENGINEERING STUDIES COMPLETED

FORM 447A ITEM	NOMENCLATURE	DATA
28	(SEE BELOW)	
29	D/S HAZARD	1
30	CREST LENGTH	00280
31	SPILLWAY TYPE	C
32	SPILLWAY WIDTH	0028
33	MAX DISCHARGE	0000270
34	VOLUME	
35	POWER INSTALLED	
36	POWER PROPOSED	
37	NO. OF LOCKS	
38=45	LOCK LEN/WID	
46	OWNER NAME	CENTENNIAL LAND DEV CO
47	ENGINEERING	
48	CONSTRUCTION	
49	REG. DESIGN	NJ DEP
50	REG. CONST	NJ DEP
51	REG. OPER.	NJ DEP
52	REG. MAINT.	NJ DEP
53	INSPECTOR	STORCH ENGINEERS
54	INSP. DATE	78/12/19.
55	INSP. AUTH.	P.L. 92=367
56	(SEE BELOW)	
57	INSP. INIT.	78/12/18.
58	UNSAFE	U
59	URGENCY	N
60	INSP. COMPL.	79/03/14.
61	RPT. APPR.	79/05/07.
62	GOV. NOTIF.	79/03/30.
63	INSPECTOR	SC
64	GOV. RPT.	79/05/08.
65	DEFICIENCY	SCSC
6A	CA DATE	79/12/05.
6B	CA DATE	81/08/21.

I N V E N T O R Y O F D A M S

NEW JERSEY 82/01/12. PAGE 15

FORM 4474 ITEM	NOMENCLATURE	DATA
1	ID	NJ00425
2	DIVISION	NAD
3	STATE	31
4	COUNTY	005 (BURLINGTON)
5	CONGR. DIST.	06
6	2ND STATE	
7	2ND COUNTY	
8	2ND CONGR	
9	OFF. DAM NAME	BREAKNECK DAM
10	LATITUDE	39-51.2
11	LONGITUDE	074-51.3
12	REPORT DATE	82/01/05.
13	POPULAR NAME	TAUNTON LAKE DAM
14	IMPOUND. NAME	TAUNTON LAKE
15	REGION	02
16	BASIN.	04
17	RIVER/STREAM	TR-HAYNES CREEK
18	D/S CITY-TOWN	TOWNSHIP OF MEDFORD
19	DISTANCE	000
20	POPULATION	00015000
21	TYPE OF DAM	RE
22	YEAR COMPLETED	1870
23	PURPOSES	R
24	STR. HEIGHT	0014
25	HYD. HEIGHT	0014
26	MAX CAPACITY	00000354
27	NORMAL CAP.	00000125
27A	CORPS DIST.	NAP
27B	OWNER CODE	N
27C	FED. REGULATED	N
27D	PVT. ON FED.	N
27E	SCS AID	N
27F	VERIFY DATE	81/11/20.

FORM 4474 ITEM	NOMENCLATURE	DATA
28	(SEE BELOW)	
29	D/S HAZARD	1
30	CREST LENGTH	00255
31	SPILLWAY TYPE	C
32	SPILLWAY WIDTH	0056
33	MAX DISCHARGE	0001298
34	VOLUME	000006000
35	POWER INSTALLED	
36	POWER PROPOSED	
37	NO. OF LOCKS	
38-45	LOCK LEN/WID	
46	OWNER NAME	TAUNTON LAKE COMPANY
47	ENGINEERING	
48	CONSTRUCTION	
49	REG. DESIGN	
50	REG. CONST	
51	REG. OPER.	NJDEP
52	REG. MAINT.	NJDEP
53	INSPECTOR	STURGIS ENGINEERS
54	INSP. DATE	78/12/19.
55	INSP. AUTH.	P.L. 92-367
56	(SEE BELOW)	
57	INSP. INIT.	78/11/19.
58	UNSAFE	
59	URGENCY	
60	INSP. COMPL.	79/05/15.
61	RPT. APPR.	79/05/29.
62	GOV. NOTIF.	
63	INSPECTOR	SC
64	GOV. RPT.	79/05/31.
65	DEFICIENCY	SLSC

28 REMARK 22-EARLY 1870+S ADA069907

56 REMARK 34-ESTIMATED 32+33 PRIMARY 43FT + 1102CFS SECONDARY 13FT + 196CFS

INSP. REMARK REG ANALYSES EMHANKMENT CONDITION STRUCTURAL STBL,65-SCSE

INVENTORY OF DAMS

NEW JERSEY 81/11/25. PAGE 15

FORM 4474 ITEM	NOMENCLATURE	DATA
1	ID	NJ00425
2	DIVISION	NAD
3	STATE	31
4	COUNTY	005 (BURLINGTON)
5	CONGR. DIST.	06
6	2ND STATE	
7	2ND COUNTY	
8	2ND CONGR	
9	OFF. DAM NAME	BREAKNECK DAM
10	LATITUDE	39-51.2
11	LONGITUDE	074-51.3
12	REPORT DATE	81/11/16.
13	POPULAR NAME	TAUNTON LAKE DAM
14	IMPOUND. NAME	TAUNTON LAKE
15	REGION	02
16	BASIN.	04
17	RIVER/STREAM	TR-HAYNES CREEK
18	D/S CITY-TOWN	TOWNSHIP OF MEDFORD
19	DISTANCE	000
20	POPULATION	00015600
21	TYPE OF DAM	RE
22	YEAR COMPLETED	1870
23	PURPOSES	R
24	STR. HEIGHT	0014
25	HYD. HEIGHT	0016
26	MAX CAPACITY	00000354
27	NORMAL CAP.	00000125
27A	CORPS DIST.	NAP
27B	OWNER CODE	N
27C	FED. REGULATED	N
27D	PVT. ON FED.	N
27E	SCS AID	N
27F	VERIFY DATE	81/11/20.

FORM 4474 ITEM	NOMENCLATURE	DATA
28	(SEE BELOW)	
29	D/S HAZARD	1
30	CREST LENGTH	00255
31	SPILLWAY TYPE	C
32	SPILLWAY WIDTH	0056
33	MAX DISCHARGE	000129A
34	VOLUME	000006000
35	POWER INSTALLED	
36	POWER PROPOSED	
37	NO. OF LOCKS	
38-45	LOCK LEN/WID	
46	OWNER NAME	TAUNTON LAKE COMPANY
47	ENGINEERING	
48	CONSTRUCTION	
49	REG. DESIGN	
50	REG. CONST	
51	REG. OPER.	NJDEP
52	REG. MAINT.	NJDEP
53	INSPECTOR	STORCH ENGINEERS
54	INSP. DATE	78/12/19.
55	INSP. AUTH.	P.L. 92-367
56	(SEE BELOW)	
57	INSP. INIT.	78/11/19.
58	UNSAFE	
59	URGENCY	
60	INSP. COMPL.	79/05/15.
61	RPT. APPR.	79/05/29.
62	GOV. NOTIF.	
63	INSPECTOR	SC
64	GOV. RPT.	79/05/31.
65	DEFICIENCY	

28 REMARK 22-EARLY 1870*S ADA069907
56 REMARK 34-ESTIMATED 32*33 PRIMARY 43FT * 1102CFS SECONDARY 13FT * 196CFS

INSP. REMARK REQ ANALYSES EMBANKMENT CONDITION STRUCTURAL STBL*65-SCSE

INVENTORY OF DAMS

NEW JERSEY 81/11/25. PAGE 16

FORM 4674 ITEM	NOMENCLATURE	DATA
1	ID	NJ00426
2	DIVISION	NAD
3	STATE	31
4	COUNTY	005 (BURLINGTON)
5	CONGR. DIST.	06
6	2ND STATE	
7	2ND COUNTY	
8	2ND CONGR	
9	OFF. DAM NAME	PINE LAKE DAM
10	LATITUDE	39-52.0
11	LONGITUDE	074-50.8
12	REPORT DATE	80/08/11.
13	POPULAR NAME	
14	IMPOUND. NAME	LAKE PINE
15	REGION	02
16	BASIN.	04
17	RIVER/STREAM	HAYNES CREEK
18	D/S CITY-TOWN	OAKWOOD LAKES
19	DISTANCE	000
20	POPULATION	00000700
21	TYPE OF DAM	RE
22	YEAR COMPLETED	1920
23	PURPOSES	R
24	STR. HEIGHT	0013
25	HYD. HEIGHT	0013
26	MAX CAPACITY	00000185
27	NORMAL CAP.	00000110
27A	CORPS DIST.	NAP
27B	OWNER CODE	N
27C	FED. REGULATED	N
27D	PVT. ON FED.	N
27E	SCS AID	N
27F	VERIFY DATE	80/08/15.

FORM 4674 ITEM	NOMENCLATURE	DATA
28	(SEE BELOW)	
29	D/S HAZARD	2
30	CREST LENGTH	00200
31	SPILLWAY TYPE	C
32	SPILLWAY WIDTH	0049
33	MAX DISCHARGE	0001850
34	VOLUME	000004820
35	POWER INSTALLED	
36	POWER PROPOSED	
37	NO. OF LOCKS	
38-45	LOCK LEN/WID	
46	OWNER NAME	LAKE PINE COLONY CLUB
47	ENGINEERING	
48	CONSTRUCTION	
49	REG. DESIGN	NJDEP
50	REG. CONST	NJDEP
51	REG. OPER.	NJDEP
52	REG. MAINT.	NJDEP
53	INSPECTOR	
54	INSP. DATE	
55	INSP. AUTH.	
56	(SEE BELOW)	
57	INSP. INIT.	
58	UNSAFE	
59	URGENCY	
60	INSP. COMPL.	
61	RPT. APPR.	
62	GOV. NOTIF.	
63	INSPECTOR	
64	GOV. RPT.	
65	DEFICIENCY	

28 REMARK 20-22-ESTIMATED 21-ROADWAY FORMS IMBANKMENT 22-REPAIRED 1979
56 REMARK 46-J A WUERSCH DAMKEEPER

INSP. REMARK

INVENTORY OF DAMS

NEW JERSEY 81/11/25. PAGE 47

FORM 4474 ITEM	NOMENCLATURE	DATA
1	ID	NJ00427
2	DIVISION	NAD
3	STATE	31
4	COUNTY	015 (GLOUCESTER)
5	CONGR. DIST.	01
6	2ND STATE	
7	2ND COUNTY	
8	2ND CONGR	
9	OFF. DAM NAME	ALCYON LAKE DAM
10	LATITUDE	39-43.9
11	LONGITUDE	075-08.5
12	REPORT DATE	81/11/16.
13	POPULAR NAME	
14	IMPOUND. NAME	ALCYON LAKE
15	REGION	02
16	BASIN.	04
17	RIVER/STREAM	CHESTNUT BR. MANTUA CREEK
18	D/S CITY-TOWN	PITMAN
19	DISTANCE	000
20	POPULATION	00009741
21	TYPE OF DAM	REPG
22	YEAR COMPLETED	1942
23	PURPOSES	R
24	STR. HEIGHT	0015
25	HYD. HEIGHT	0012
26	MAX CAPACITY	00000150
27	NORMAL CAP.	00000066
27A	COHPS DIST.	NAP
27B	OWNER CODE	N
27C	FED. REGULATED	N
27D	PVT. ON FED.	N
27E	SCS AID	N
27F	VERIFY DATE	81/11/20.

FORM 4474 ITEM	NOMENCLATURE	DATA
28	(SEE BELOW)	
29	D/S HAZARD	1
30	CREST LENGTH	00480
31	SPILLWAY TYPE	U
32	SPILLWAY WIDTH	0035
33	MAX DISCHARGE	0000632
34	VOLUME	000007700
35	POWER INSTALLED	
36	POWER PROPOSED	
37	NO. OF LOCKS	
38-45	LOCK LEN/WID	
46	OWNER NAME	GLASSBORO-GLOUCESTER CTY
47	ENGINEERING	WILLIAM BAUM
48	CONSTRUCTION	
49	REG. DESIGN	NJDEP
50	REG. CONST	NJDEP
51	REG. OPER.	NJDEP
52	REG. MAINT.	NJDEP
53	INSPECTOR	LOUIS BERGER AND ASSOCIATES INC.
54	INSP. DATE	79/12/04.
55	INSP. AUTH.	P.L. 92-367
56	(SEE BELOW)	
57	INSP. INIT.	79/12/03.
58	UNSAFE	
59	URGENCY	
60	INSP. COMPL.	80/01/31.
61	RPT. APPR.	81/05/15.
62	GOV. NOTIF.	
63	INSPECTOR	SC
64	GOV. RPT.	81/05/15.
65	DEFICIENCY	

28 REMARK 21-WITH CONCRETE SPILLWAY
56 REMARK 65-SC

INSP. REMARK

FORM 4474 ITEM	NOMENCLATURE	DATA
1	ID	NJ00428
2	DIVISION	NAD
3	STATE	31
4	COUNTY	015 (GLOUCESTER)
5	CONGR. DIST.	01
6	2ND STATE	
7	2ND COUNTY	
8	2ND CONGR	
9	OFF. DAM NAME	ROUGH ACRES DAM
10	LATITUDE	39-43.0
11	LONGITUDE	075-08.2
12	REPORT DATE	80/02/15.
13	POPULAR NAME	
14	IMPOUND. NAME	ROUGH ACRES POND
15	REGION	02
16	BASIN.	04
17	RIVER/STREAM	CHESTNUT BRANCH MANTUA CREEK
18	D/S CITY-TOWN	PITMAN
19	DISTANCE	002
20	POPULATION	00009443
21	TYPE OF DAM	RE
22	YEAR COMPLETED	1953
23	PURPOSES	R
24	STR. HEIGHT	0016
25	HYD. HEIGHT	0015
26	MAX CAPACITY	00000059
27	NORMAL CAP.	00000037
27A	CORPS DIST.	NAP
27B	OWNER CODE	N
27C	FED. REGULATED	N
27D	PVT. ON FED.	N
27E	SCS AID	N
27F	VERIFY DATE	80/02/20.
28	REMARK	
56	REMARK	

INSP. REMARK

FORM 4474 ITEM	NOMENCLATURE	DATA
28	(SEE BELOW)	
29	D/S HAZARD	3
30	CREST LENGTH	00207
31	SPILLWAY TYPE	U
32	SPILLWAY WIDTH	0020
33	MAX DISCHARGE	0000420
34	VOLUME	
35	POWER INSTALLED	
36	POWER PROPOSED	
37	NO. OF LOCKS	
38-45	LOCK LEN/WID	
46	OWNER NAME	DOMINIC MAGAZU AND SONS
47	ENGINEERING	
48	CONSTRUCTION	
49	REG. DESIGN	NJDEP
50	REG. CONST	NJDEP
51	REG. OPER.	NJDEP
52	REG. MAINT.	NJDEP
53	INSPECTOR	NONE
54	INSP. DATE	
55	INSP. AUTH.	
56	(SEE BELOW)	
57	INSP. INIT.	
58	UNSAFE	
59	URGENCY	
60	INSP. COMPL.	
61	RPT. APPR.	
62	GOV. NOTIF.	
63	INSPECTOR	
64	GOV. RPT.	
65	DEFICIENCY	

INVENTORY OF DAMS

NEW JERSEY 81/11/25. PAGE 19

FORM 4474 ITEM	NOMENCLATURE	DATA
1	ID	NJ00429
2	DIVISION	NAD
3	STATE	31
4	COUNTY	015 (GLOUCESTER)
5	CONGR. DIST.	01
6	2ND STATE	
7	2ND COUNTY	
8	2ND CONGR	
9	OFF. DAM NAME	KINCAID LAKE DAM
10	LATITUDE	39-42.4
11	LONGITUDE	075-11.4
12	REPORT DATE	80/02/15.
13	POPULAR NAME	
14	IMPOUND. NAME	KINCAID LAKE
15	REGION	02
16	BASIN	04
17	RIVER/STREAM	BIG CLEMS RUN
18	D/S CITY-TOWN	MULLICA HILL
19	DISTANCE	004
20	POPULATION	00001000
21	TYPE OF DAM	RE
22	YEAR COMPLETED	1926
23	PURPOSES	R
24	STR. HEIGHT	0016
25	HYD. HEIGHT	0016
26	MAX CAPACITY	00000090
27	NORMAL CAP.	00000070
27A	CORPS DIST.	NAP
27B	OWNER CODE	N
27C	FED. REGULATED	N
27D	PVT. ON FED.	N
27E	SCS AID	N
27F	VERIFY DATE	80/02/20.

FORM 4474 ITEM	NOMENCLATURE	DATA
28	(SEE BELOW)	
29	D/S HAZARD	2
30	CREST LENGTH	00260
31	SPILLWAY TYPE	U
32	SPILLWAY WIDTH	0045
33	MAX DISCHARGE	0000535
34	VOLUME	
35	POWER INSTALLED	
36	POWER PROPOSED	
37	NO. OF LOCKS	
38-45	LOCK LEN/WID	
46	OWNER NAME	
47	ENGINEERING	
48	CONSTRUCTION	
49	REG. DESIGN	NJDEP
50	REG. CONST	NJDEP
51	REG. OPER.	NJDEP
52	REG. MAINT.	NJDEP
53	INSPECTOR	NONE
54	INSP. DATE	
55	INSP. AUTH.	
56	(SEE BELOW)	
57	INSP. INIT.	
58	UNSAFE	
59	URGENCY	
60	INSP. COMPL.	
61	RPT. APPR.	
62	GOV. NOTIF.	
63	INSPECTOR	
64	GOV. RPT.	
65	DEFICIENCY	

28 REMARK 9-FORMERLY BIG CLEMS RUN DAM 26-27-ESTIMATED

56 REMARK

INSP. REMARK

INVENTORY OF DAMS

NEW JERSEY 81/11/25. PAGE 20

FORM 4674 ITEM	NOMENCLATURE	DATA
1	ID	NJ00430
2	DIVISION	NAD
3	STATE	31
4	COUNTY	015 (GLOUCESTER)
5	CONGR. DIST.	01
6	2ND STATE	
7	2ND COUNTY	
8	2ND CONGR	
9	OFF. DAM NAME	E..NS MILL DAM
10	LATITUDE	39-41.9
11	LONGITUDE	075-11.6
12	REPORT DATE	80/02/15.
13	POPULAR NAME	
14	IMPOUND. NAME	EWAN LAKE
15	REGION	02
16	BASIN.	04
17	RIVER/STREAM	MULLICA RIVER
18	D/S CITY-TOWN	MULICA
19	DISTANCE	000
20	POPULATION	00001000
21	TYPE OF DAM	RE
22	YEAR COMPLETED	1939
23	PURPOSES	R
24	STR. HEIGHT	0015
25	HYD. HEIGHT	0015
26	MAX CAPACITY	00000074
27	NORMAL CAP.	00000031
27A	CORPS DIST.	NAP
27B	OWNER CODE	N
27C	FED. REGULATED	N
27D	PVT. ON FED.	N
27E	SCS AID	N
27F	VERIFY DATE	80/02/20.

FORM 4674 ITEM	NOMENCLATURE	DATA
28	(SEE BELOW)	
29	D/S HAZARD	3
30	CREST LENGTH	00324
31	SPILLWAY TYPE	U
32	SPILLWAY WIDTH	0048
33	MAX DISCHARGE	0000570
34	VOLUME	
35	POWER INSTALLED	
36	POWER PROPOSED	
37	NO. OF LOCKS	
38-45	LOCK LEN/WID	
46	OWNER NAME	
47	ENGINEERING	
48	CONSTRUCTION	
49	REG. DESIGN	NJDEP
50	REG. CONST	NJDEP
51	REG. OPER.	NJDEP
52	REG. MAINT.	NJDEP
53	INSPECTOR	NONE
54	INSP. DATE	
55	INSP. AUT..	
56	(SEE BELOW)	
57	INSP. INIT.	
58	UNSAFE	
59	URGENCY	
60	INSP. COMPL.	
61	RPT. APPR.	
62	GOV. NOTIF.	
63	INSPECTOR	
64	GOV. RPT.	
65	DEFICIENCY	

28 REMARK 26-ESTIMATED
56 REMARK

INSP. REMARK

INVENTORY OF DAMS

NEW JERSEY 82/01/12. PAGE 21

FORM 4674

ITEM	NOMENCLATURE	DATA
1	ID	NJ00431
2	DIVISION	NAD
3	STATE	31
4	COUNTY	015 (GLOUCESTER)
5	CONGR. DIST.	01
6	2ND STATE	
7	2ND COUNTY	
8	2ND CONGR	
9	OFF. DAM NAME	LAKE GILMAN DAM
10	LATITUDE	39-41.1
11	LONGITUDE	075-11.1
12	REPORT DATE	82/01/08.
13	POPULAR NAME	
14	IMPOUND. NAME	LAKE GILMAN
15	REGION	02
16	BASIN.	04
17	RIVER/STREAM	RACCOON CREEK
18	D/S CITY-TOWN	ERAN
19	DISTANCE	001
20	POPULATION	00001000
21	TYPE OF DAM	RE
22	YEAR COMPLETED	1941
23	PURPOSES	R
24	STR. HEIGHT	0014
25	HYD. HEIGHT	0012
26	MAX CAPACITY	00000154
27	NORMAL CAP.	00000075
27A	CORPS DIST.	NAP
27B	OWNER CODE	S
27C	FED. REGULATED	N
27D	PVT. ON FED.	N
27E	SCS AID	N
27F	VERIFY DATE	81/11/20.
28	REMARK 46=ALSO,LAKE GILMAN INC.	
56	REMARK 65=SC	

FORM 4674

ITEM	NOMENCLATURE	DATA
28	(SEE BELOW)	
29	D/S HAZARD	1
30	CREST LENGTH	00350
31	SPILLWAY TYPE	U
32	SPILLWAY WIDTH	0034
33	MAX DISCHARGE	0000700
34	VOLUME	
35	POWER INSTALLED	
36	POWER PROPOSED	
37	NO. OF LOCKS	
38-45	LOCK LEN/WID	
46	OWNER NAME	GLOUCESTER COUNTY
47	ENGINEERING	E. STUTZ PIERCE
48	CONSTRUCTION	
49	REG. DESIGN	NJDEP
50	REG. CONST	NJDEP
51	REG. OPER.	NJDEP
52	REG. MAINT.	NJDEP
53	INSPECTOR	LOUIS BERGER AND ASSOC.,INC
54	INSP. DATE	79/05/09.
55	INSP. AUTH.	P.L.92-367
56	(SEE BELOW)	
57	INSP. INIT.	79/04/09.
58	UNSAFE	
59	URGENCY	
60	INSP. COMPL.	79/09/13.
61	RPT. APPR.	79/09/27.
62	GOV. NOTIF.	
63	INSPECTOR	SC
64	GOV. RPT.	79/09/27.
65	DEFICIENCY	SCSC

INSP. REMARK REGRADED PROTECTED EMBAK AREAS ENDS BRIDGE WINGWALLS

INVENTORY OF DAMS

NEW JERSEY

FORM 4474 ITEM	NOMENCLATURE	DATA
1	ID	NJ00432
2	DIVISION	NAD
3	STATE	31
4	COUNTY	015 (GLOUCESTER)
5	CONGR. DIST.	01
6	2ND STATE	
7	2ND COUNTY	
8	2ND CONGR	
9	OFF. DAM NAME	WRIGHTS MILL DAM
10	LATITUDE	39-41.1
11	LONGITUDE	075-10.6
12	REPORT DATE	82/01/08.
13	POPULAR NAME	
14	IMPOUND. NAME	WRIGHTS MILL POND
15	REGION	02
16	BASIN.	04
17	RIVER/STREAM	RACCOON CREEK
18	D/S CITY-TOWN	ELMAN
19	DISTANCE	000
20	POPULATION	00001000
21	TYPE OF DAM	RE
22	YEAR COMPLETED	1926
23	PURPOSES	HR
24	STR. HEIGHT	0013
25	HYD. HEIGHT	0009
26	MAX CAPACITY	00000107
27	NORMAL CAP.	00000070
27A	CORPS DIST.	NAP
27B	OWNER CODE	N
27C	FED. REGULATED	N
27D	PVT. ON FED.	N
27E	SCS AID	N
27F	VERIFY DATE	80/09/04.
28	REMARK	23-FOR SAWMILL AS OF 1925 26-27-ESTIMATED
56	REMARK	

INSP. REMARK

FORM 4474 ITEM	NOMENCLATURE	DATA
28	(SEE BELOW)	
29	D/S HAZARD	1
30	CREST LENGTH	00120
31	SPILLWAY TYPE	C
32	SPILLWAY WIDTH	0026
33	MAX DISCHARGE	0000900
34	VOLUME	
35	POWER INSTALLED	
36	POWER PROPOSED	
37	NO. OF LOCKS	
38-45	LOCK LEN/WID	
46	OWNER NAME	RAYMOND WRIGHT
47	ENGINEERING	WILLIAM C CATTELL
48	CONSTRUCTION	SAMUAL CAMPELL
49	REG. DESIGN	NJDEP
50	REG. CONST	NJDEP
51	REG. OPER.	NJDEP
52	REG. MAINT.	NJDEP
53	INSPECTOR	LOUIS FENGER AND ASSOC.,INC
54	INSP. DATE	79/05/09.
55	INSP. AUTH.	P.L.92-367
56	(SEE BELOW)	
57	INSP. INIT.	79/05/09.
58	UNSAFE	
59	URGENCY	
60	INSP. COMPL.	79/09/18.
61	RPT. APPR.	79/11/15.
62	GOV. NOTIF.	
63	INSPECTOR	SC
64	GOV. RPT.	79/11/19.
65	DEFICIENCY	SLSC

FORM
4874

ITEM	NOMENCLATURE	DATA
1	ID	NJ00435
2	DIVISION	NAD
3	STATE	31
4	COUNTY	015 (GLOUCESTER)
5	CONGR. DIST.	01
6	2ND STATE	
7	2ND COUNTY	
8	2ND CONGR	
9	OFF. DAM NAME	LAKE WADSWORTH DAM
10	LATITUDE	39-44.2
11	LONGITUDE	075-06.8
12	REPORT DATE	82/01/08.
13	POPULAR NAME	
14	IMPOUND. NAME	LAKE WADSWORTH
15	REGION	02
16	BASIN.	04
17	RIVER/STREAM	PITMAN
18	U/S CITY-TOWN	PITMAN
19	DISTANCE	000
20	POPULATION	00003000
21	TYPE OF DAM	REPG
22	YEAR COMPLETED	1926
23	PURPOSES	R
24	STR. HEIGHT	0020
25	HYD. HEIGHT	0017
26	MAX CAPACITY	00000152
27	NORMAL CAP.	00000070
27A	CORPS DIST.	NAP
27B	OWNER CODE	N
27C	FED. REGULATED	N
27D	PVT. ON FED.	N
27E	SCS AID	N
27F	VERIFY DATE	80/09/04.
28	REMARK 22-EARTHEN REPAIRS 1941 28-ESTIMATE	
56	REMARK	

INSP. REMARK

FORM
4874

ITEM	NOMENCLATURE	DATA
28	(SEE BELOW)	
29	D/S HAZARD	1
30	CREST LENGTH	00350
31	SPILLWAY TYPE	U
32	SPILLWAY WIDTH	0050
33	MAX DISCHARGE	0001280
34	VOLUME	
35	POWER INSTALLED	
36	POWER PROPOSED	
37	NO. OF LOCKS	
38-45	LOCK LEN/WID	
46	OWNER NAME	WADSWORTH CRESSE JR
47	ENGINEERING	DIRK A. DEDEL
48	CONSTRUCTION	
49	REG. DESIGN	NJDEP
50	REG. CONST	NJDEP
51	REG. OPER.	NJDEP
52	REG. MAINT.	NJDEP
53	INSPECTOR	LOUIS BERGER AND ASSOC.,INC
54	INSP. DATE	79/05/09.
55	INSP. AUTH.	P.L.92-367
56	(SEE BELOW)	
57	INSP. INIT.	79/05/08.
58	UNSAFE	
59	URGENCY	
60	INSP. COMPL.	79/09/12.
61	RPT. APPR.	79/11/15.
62	GOV. NOTIF.	
63	INSPECTOR	SC
64	GOV. RPT.	79/11/19.
65	DEFICIENCY	SCBC

FORM 8470 ITEM	NOMENCLATURE	DATA
1	ID	NJ00434
2	DIVISION	NAD
3	STATE	31
4	COUNTY	033 (SALEM)
5	CONGR. DIST.	02
6	2ND STATE	
7	2ND COUNTY	
8	2ND CONGR	
9	OFF. DAM NAME	STERLING LAKE
10	LATITUDE	39-44.1
11	LONGITUDE	075-06.8
12	REPORT DATE	82/01/08.
13	POPULAR NAME	
14	IMPOUND. NAME	STERLING
15	REGION	02
16	BASIN.	04
17	RIVER/STREAM	DUFFIELD
18	D/S CITY-TOWN	BEWELL
19	DISTANCE	003
20	POPULATION	00001000
21	TYPE OF DAM	REPG
22	YEAR COMPLETED	1926
23	PURPOSES	R
24	STR. HEIGHT	0015
25	HYD. HEIGHT	0012
26	MAX CAPACITY	00000098
27	NORMAL CAP.	00000060
27A	CORPS DIST.	NAP
27B	OWNER CODE	N
27C	FED. REGULATED	N
27D	PVT. ON FED.	N
27E	SCS AID	N
27F	VERIFY DATE	80/09/04.
28	REMARK 20-ESTIMATED 21-WITH CONCRETE ARCH SPILLWAY	
56	REMARK 34-ESTIMATED 53-INADEQUATE SPILLWAY CAPACITY	

INSP. REMARK

FORM 8470 ITEM	NOMENCLATURE	DATA
28	(SEE BELOW)	
29	D/S HAZARD	1
30	CREST LENGTH	00150
31	SPILLWAY TYPE	C
32	SPILLWAY WIDTH	0022
33	MAX DISCHARGE	0000343
34	VOLUME	000007000
35	POWER INSTALLED	
36	POWER PROPOSED	
37	NO. OF LOCKS	
38-45	LOCK LEN/WID	
46	OWNER NAME	GLOUCESTER COUNTY
47	ENGINEERING	H LEE FISHER AND SONS
48	CONSTRUCTION	
49	REG. DESIGN	NJDEP
50	REG. CONST	NJDEP
51	REG. OPER.	NJDEP
52	REG. MAINT.	NJDEP
53	INSPECTOR	LOUIS BERGER AND ASSOCIATES INC.
54	INSP. DATE	79/07/17.
55	INSP. AUTH.	P.L. 92-367
56	(SEE BELOW)	
57	INSP. INIT.	79/05/08.
58	UNSAFE	
59	URGENCY	
60	INSP. COMPL.	79/09/14.
61	RPT. APPR.	79/11/14.
62	GOV. NOTIF.	
63	INSPECTOR	SC
64	GOV. RPT.	79/11/27.
65	DEFICIENCY	BCBC

FORM 4474 ITEM	NOMENCLATURE	DATA
1	ID	NJ00435
2	DIVISION	NAD
3	STATE	31
4	COUNTY	015 (GLOUCESTER)
5	CONGR. DIST.	01
6	2ND STATE	
7	2ND COUNTY	
8	2ND CONGR	
9	OFF. DAM NAME	KANDLES POND DAM
10	LATITUDE	39-43.8
11	LONGITUDE	075-05.4
12	REPORT DATE	79/11/30.
13	POPULAR NAME	
14	IMPOUND. NAME	KANDLES POND
15	REGION	02
16	BASIN.	04
17	RIVER/STREAM	BRANCH OF MANTUA CREEK
18	D/S CITY-TOWN	SEWELL
19	DISTANCE	004
20	POPULATION	00001000
21	TYPE OF DAM	RE
22	YEAR COMPLETED	1940
23	PURPOSES	R
24	STR. HEIGHT	0009
25	HYD. HEIGHT	0009
26	MAX CAPACITY	00000099
27	NORMAL CAP.	00000044
27A	CORPS DIST.	NAP
27B	OWNER CODE	N
27C	FED. REGULATED	N
27D	PVT. ON FED.	N
27E	SCS AID	N
27F	VERIFY DATE	80/02/06.
28	REMARK	
56	REMARK	

INSP. REMARK

FORM 4474 ITEM	NOMENCLATURE	DATA
28	(SEE BELOW)	
29	D/S HAZARD	2
30	CREST LENGTH	00400
31	SPILLWAY TYPE	U
32	SPILLWAY WIDTH	0025
33	MAX DISCHARGE	0000147
34	VOLUME	000003630
35	POWER INSTALLED	
36	POWER PROPOSED	
37	NO. OF LOCKS	
38-45	LOCK LEN/WID	
46	OWNER NAME	
47	ENGINEERING	
48	CONSTRUCTION	
49	REG. DESIGN	NJDEP
50	REG. CONST	NJDEP
51	REG. OPER.	NJDEP
52	REG. MAINT.	NJDEP
53	INSPECTOR	
54	INSP. DATE	
55	INSP. AUTH.	
56	(SEE BELOW)	
57	INSP. INIT.	
58	UNSAFE	
59	URGENCY	
60	INSP. COMPL.	
61	RPT. APPR.	
62	GOV. NOTIF.	
63	INSPECTOR	
64	GOV. RPT.	
65	DEFICIENCY	

INVENTORY OF DAMS

NEW JERSEY 81/11/25. PAGE 26

FORM 4474

ITEM	NOMENCLATURE	DATA
1	ID	NJ00436
2	DIVISION	NAD
3	STATE	31
4	COUNTY	015 (GLOUCESTER)
5	CONGR. DIST.	01
6	2ND STATE	
7	2ND COUNTY	
8	2ND CONGR	
9	OFF. DAM NAME	FRIES MILL DAM
10	LATITUDE	39-39.4
11	LONGITUDE	075-03.0
12	REPORT DATE	79/11/30.
13	POPULAR NAME	
14	IMPOUND. NAME	WILSON LAKE
15	REGION	02
16	BASIN.	04
17	RIVER/STREAM	SCOTLAND RUN
18	D/S CITY-TOWN	FRANKLINVILLE
19	DISTANCE	003
20	POPULATION	00001000
21	TYPE OF DAM	RE
22	YEAR COMPLETED	1931
23	PURPOSES	R
24	STR. HEIGHT	0010
25	HYD. HEIGHT	0010
26	MAX CAPACITY	00000121
27	NORMAL CAP.	00000061
27A	CORPS DIST.	NAP
27B	OWNER CODE	N
27C	FED. REGULATED	N
27D	PVT. ON FED.	N
27E	SCS AID	N
27F	VERIFY DATE	80/02/06.

28 REMARK 26-ESTIMATED
56 REMARK

INSP. REMARK

FORM 4474

ITEM	NOMENCLATURE	DATA
28	(SEE BELOW)	
29	D/S HAZARD	2
30	CREST LENGTH	00520
31	SPILLWAY TYPE	U
32	SPILLWAY WIDTH	0040
33	MAX DISCHARGE	0000570
34	VOLUME	000012000
35	POWER INSTALLED	
36	POWER PROPOSED	
37	NO. OF LOCKS	
38-45	LOCK LEN/WID	
46	OWNER NAME	
47	ENGINEERING	
48	CONSTRUCTION	
49	REG. DESIGN	NJDEP
50	REG. CONST	NJDEP
51	REG. OPER.	NJDEP
52	REG. MAINT.	NJDEP
53	INSPECTOR	
54	INSP. DATE	
55	INSP. AUTH.	
56	(SEE BELOW)	
57	INSP. INIT.	
58	UNSAFE	
59	URGENCY	
60	INSP. COMPL.	
61	RPT. APPR.	
62	GOV. NOTIF.	
63	INSPECTOR	
64	GOV. RPT.	
65	DEFICIENCY	

INVENTORY OF DAMS

NEW JERSEY 81/11/25. PAGE 27

FORM 4474 ITEM	NOMENCLATURE	DATA
1	ID	NJ00437
2	DIVISION	NAD
3	STATE	31
4	COUNTY	015 (GLOUCESTER) 1
5	CONGR. DIST.	01
6	2ND STATE	
7	2ND COUNTY	
8	2ND CONGR	
9	OFF. DAM NAME	SPRUCE LAKE DAM
10	LATITUDE	39-38.5
11	LONGITUDE	074-57.4
12	REPORT DATE	80/02/15.
13	POPULAR NAME	
14	IMPOUND. NAME	SPRUCE LAKE
15	REGION	02
16	BASIN.	04
17	RIVER/STREAM	HOSPITALITY BRANCH
18	D/S CITY-TOWN	FOLSOM
19	DISTANCE	003
20	POPULATION	00001767
21	TYPE OF DAM	RE
22	YEAR COMPLETED	1958
23	PURPOSES	R
24	STR. HEIGHT	0009
25	HYD. HEIGHT	0006
26	MAX CAPACITY	00000171
27	NORMAL CAP.	00000074
27A	CORPS DIST.	NAP
27B	OWNER CODE	N
27C	FED. REGULATED	N
27D	PVT. ON FED.	N
27E	SCS AID	N
27F	VERIFY DATE	80/02/20.

FORM 4474 ITEM	NOMENCLATURE	DATA
28	(SEE BELOW)	
29	D/S HAZARD	3
30	CREST LENGTH	00800
31	SPILLWAY TYPE	U
32	SPILLWAY WIDTH	0060
33	MAX DISCHARGE	0000966
34	VOLUME	
35	POWER INSTALLED	
36	POWER PROPOSED	
37	NO. OF LOCKS	
38-45	LOCK LEN/WID	
46	OWNER NAME	
47	ENGINEERING	
48	CONSTRUCTION	
49	REG. DESIGN	NJDEP
50	REG. CONST	NJDEP
51	REG. OPER.	NJDEP
52	REG. MAINT.	NJDEP
53	INSPECTOR	NONE
54	INSP. DATE	
55	INSP. AUTH.	
56	(SEE BELOW)	
57	INSP. INIT.	
58	UNSAFE	
59	URGENCY	
60	INSP. COMPL.	
61	RPT. APPR.	
62	GOV. NOTIF.	
63	INSPECTOR	
64	GOV. RPT.	
65	DEFICIENCY	

28 REMARK 14-ALSO UPPER TIMBER LAKE 26-ESTIMATED
56 REMARK

INSP. REMARK

INVENTORY OF DAMS

NEW JERSEY 81/11/25. PAGE 28

FORM 4474 ITEM	NOMENCLATURE	DATA
1	ID	NJ00438
2	DIVISION	NAD
3	STATE	31
4	COUNTY	015 (GLOUCESTER)
5	CONGR. DIST.	01
6	2ND STATE	
7	2ND COUNTY	
8	2ND CONGR	
9	OFF. DAM NAME	TIMBER LAKES DAM
10	LATITUDE	39-38.3
11	LONGITUDE	074-57.0
12	REPORT DATE	80/02/15.
13	POPULAR NAME	
14	IMPOUND. NAME	TIMBER LAKE
15	REGION	02
16	BASIN.	04
17	RIVER/STREAM	HOSPITALITY BRANCH
18	D/S CITY-TOWN	FOLSOM
19	DISTANCE	003
20	POPULATION	00001767
21	TYPE OF DAM	RE
22	YEAR COMPLETED	1968
23	PURPOSES	R
24	STR. HEIGHT	0008
25	HYD. HEIGHT	0007
26	MAX CAPACITY	00000128
27	NORMAL CAP.	00000052
27A	CORPS DIST.	NAP
27B	OWNER CODE	N
27C	FED. REGULATED	N
27D	PVT. ON FED.	N
27E	SCS AID	N
27F	VERIFY DATE	80/02/20.

FORM 4474 ITEM	NOMENCLATURE	DATA
28	(SEE BELOW)	
29	D/S HAZARD	2
30	CREST LENGTH	00700
31	SPILLWAY TYPE	U
32	SPILLWAY WIDTH	0102
33	MAX DISCHARGE	0001696
34	VOLUME	
35	POWER INSTALLED	
36	POWER PROPOSED	
37	NO. OF LOCKS	
38-45	LOCK LEN/WID	
46	OWNER NAME	
47	ENGINEERING	
48	CONSTRUCTION	
49	REG. DESIGN	NJDEP
50	REG. CONST	NJDEP
51	REG. OPER.	NJDEP
52	REG. MAINT.	NJDEP
53	INSPECTOR	NONE
54	INSP. DATE	
55	INSP. AUTH.	
56	(SEE BELOW)	
57	INSP. INIT.	
58	UNSAFE	
59	URGENCY	
60	INSP. COMPL.	
61	RPT. APPR.	
62	GOV. NOTIF.	
63	INSPECTOR	
64	GOV. RPT.	
65	DEFICIENCY	

28 REMARK 26-ESTIMATED
56 REMARK 30-ESTIMATED

INSP. REMARK

I N V E N T O R Y O F D A M S

NEW JERSEY 82/01/12. PAGE 29

FORM
4474

ITEM	NOMENCLATURE	DATA
1	ID	NJ00439
2	DIVISION	NAD
3	STATE	31
4	COUNTY	033 (SALEM)
5	CONGR. DIST.	02
6	2ND STATE	
7	2ND COUNTY	
8	2ND CONGR	
9	OFF. DAM NAME	CENTRETON LAKE DAM
10	LATITUDE	39-31.5
11	LONGITUDE	075-10.2
12	REPORT DATE	82/01/08.
13	POPULAR NAME	
14	IMPOUND. NAME	CENTRETON LAKE
15	REGION	02
16	BASIN.	04
17	RIVER/STREAM	MUDDY RUN
18	D/S CITY-TOWN	CENTERTON
19	DISTANCE	000
20	POPULATION	00001000
21	TYPE OF DAM	RE
22	YEAR COMPLETED	1925
23	PURPOSES	R
24	STR. HEIGHT	0013
25	HYD. HEIGHT	0009
26	MAX CAPACITY	00000576
27	NORMAL CAP.	00000132
27A	CORPS DIST.	NAP
27B	OWNER CODE	N
27C	FED. REGULATED	N
27D	PVT. ON FED.	N
27E	SCS AID	
27F	VERIFY DATE	80/08/15.
28	REMARK 26-ESTIMATED	
56	REMARK	

INSP. REMARK

FORM
4474

ITEM	NOMENCLATURE	DATA
28	(SEE BELOW)	
29	D/S HAZARD	2
30	CREST LENGTH	01500
31	SPILLWAY TYPE	U
32	SPILLWAY WIDTH	0044
33	MAX DISCHARGE	0001170
34	VOLUME	000008500
35	POWER INSTALLED	
36	POWER PROPOSED	
37	NO. OF LOCKS	
38-45	LOCK LEN/WID	
46	OWNER NAME	CENTRETON LAKE PARK ASSO
47	ENGINEERING	
48	CONSTRUCTION	
49	REG. DESIGN	NJDEP
50	REG. CONST	NJDEP
51	REG. OPER.	NJDEP
52	REG. MAINT.	NJDEP
53	INSPECTOR	LOUIS BERGER AND ASSOC.,INC
54	INSP. DATE	79/12/04.
55	INSP. AUTH.	P.L.92-367
56	(SEE BELOW)	
57	INSP. INIT.	79/12/14.
58	UNSAFE	
59	URGENCY	
60	INSP. COMPL.	80/02/11.
61	RPT. APPR.	80/07/18.
62	GOV. NOTIF.	
63	INSPECTOR	SC
64	GOV. RPT.	80/08/04.
65	DEFICIENCY	SCSC

INVENTORY OF DAMS

NEW JERSEY 81/11/25. PAGE 29

FORM 4674 ITEM	NOMENCLATURE	DATA
1	ID	NJ00439
2	DIVISION	NAD
3	STATE	31
4	COUNTY	033 (SALEM)
5	CONGR. DIST.	02
6	2ND STATE	
7	2ND COUNTY	
8	2ND CONGR	
9	OFF. DAM NAME	CENTRETON LAKE DAM
10	LATITUDE	39-31.5
11	LONGITUDE	075-10.2
12	REPORT DATE	81/03/03.
13	POPULAR NAME	
14	IMPOUND. NAME	CENTRETON LAKE
15	REGION	02
16	BASIN	04
17	RIVER/STREAM	MUDDY RUN
18	D/S CITY-TOWN	CENTERTON
19	DISTANCE	000
20	POPULATION	00001000
21	TYPE OF DAM	RE
22	YEAR COMPLETED	1925
23	PURPOSES	R
24	STR. HEIGHT	0013
25	HYD. HEIGHT	0009
26	MAX CAPACITY	00000576
27	NORMAL CAP.	00000132
27A	CORPS DIST.	NAP
27B	OWNER CODE	N
27C	FED. REGULATED	N
27D	PVT. ON FED.	N
27E	SCS AID	
27F	VERIFY DATE	80/08/15.
28	REMARK	26-ESTIMATED
56	REMARK	

INSP. REMARK

FORM 4674 ITEM	NOMENCLATURE	DATA
28	(SEE BELOW)	
29	D/S HAZARD	2
30	CREST LENGTH	01550
31	SPILLWAY TYPE	U
32	SPILLWAY WIDTH	0044
33	MAX DISCHARGE	0001170
34	VOLUME	000008500
35	POWER INSTALLED	
36	POWER PROPOSED	
37	NO. OF LOCKS	
38-45	LOCK LEN/WID	
46	OWNER NAME	CENTRETON LAKE PARK ASSO
47	ENGINEERING	
48	CONSTRUCTION	
49	REG. DESIGN	NJDEP
50	REG. CONST	NJDEP
51	REG. OPER.	NJDEP
52	REG. MAINT.	NJDEP
53	INSPECTOR	
54	INSP. DATE	
55	INSP. AUTH.	
56	(SEE BELOW)	
57	INSP. INIT.	79/12/14.
58	UNSAFE	
59	URGENCY	
60	INSP. COMPL.	80/02/11.
61	RPT. APPR.	80/07/18.
62	GOV. NOTIF.	
63	INSPECTOR	SC
64	GOV. RPT.	80/08/04.
65	DEFICIENCY	

UNDETERMINED

FORM 4674 ITEM	NOMENCLATURE	DATA
1	ID	NJ00440
2	DIVISION	NAD
3	STATE	31
4	COUNTY	033 (SALEM)
5	CONGR. DIST.	02
6	2ND STATE	
7	2ND COUNTY	
8	2ND CONGR	
9	OFF. DAM NAME	PARVIN LAKE DAM
10	LATITUDE	39-30.4
11	LONGITUDE	075-07.8
12	REPORT DATE	80/07/14.
13	POPULAR NAME	PARVIN LAKE DAM
14	IMPOUND. NAME	PARVIN LAKE
15	REGION	02
16	BASIN.	04
17	RIVER/STREAM	MUDDY RUN
18	D/S CITY-TOWN	MILLVILLE
19	DISTANCE	008
20	POPULATION	00021366
21	TYPE OF DAM	REPGVA
22	YEAR COMPLETED	1941
23	PURPOSES	R
24	STR. HEIGHT	0012
25	HYD. HEIGHT	0012
26	MAX CAPACITY	00000679
27	NORMAL CAP.	00000455
27A	CORPS DIST.	NAP
27B	OWNER CODE	N
27C	FED. REGULATED	N
27D	PVT. ON FED.	N
27E	SCS AID	N
27F	VERIFY DATE	80/07/29.

FORM 4674 ITEM	NOMENCLATURE	DATA
28	(SEE BELOW)	
29	D/S HAZARD	2
30	CREST LENGTH	01600
31	SPILLWAY TYPE	U
32	SPILLWAY WIDTH	0078
33	MAX DISCHARGE	0001500
34	VOLUME	000046000
35	POWER INSTALLED	
36	POWER PROPOSED	
37	NO. OF LOCKS	
38-45	LOCK LEN/WID	
46	OWNER NAME	STATE OF NEW JERSEY
47	ENGINEERING	
48	CONSTRUCTION	
49	REG. DESIGN	NJDEP
50	REG. CONST	NJDEP
51	REG. OPER.	NJDEP
52	REG. MAINT.	NJDEP
53	INSPECTOR	
54	INSP. DATE	
55	INSP. AUTH.	
56	(SEE BELOW)	
57	INSP. INIT.	
58	UNSAFE	
59	URGENCY	
60	INSP. COMPL.	
61	RPT. APPR.	
62	GOV. NOTIF.	
63	INSPECTOR	
64	GOV. RPT.	
65	DEFICIENCY	

28 REMARK 26-27-ESTIMATED

56 REMARK 32-33-PRIMARY SPILLWAY 72 FT 1450 CFS AUX.SPILLWAY 6 FT 50 CFS

INSP. REMARK

FORM 4474 ITEM	NOMENCLATURE	DATA
1	ID	NJ00441
2	DIVISION	NAD
3	STATE	31
4	COUNTY	033 (SALEM)
5	CONGR. DIST.	02
6	2ND STATE	
7	2ND COUNTY	
8	2ND CONGR	
9	OFF. DAM NAME	THUNDERGUST POND DAM
10	LATITUDE	39-30.2
11	LONGITUDE	075-07.9
12	REPORT DATE	80/07/14.
13	POPULAR NAME	THUNDERGUST LAKE DAM
14	IMPOUND. NAME	THUNDERGUST LAKE
15	REGION	02
16	BASIN.	04
17	RIVER/STREAM	THUNDERGUST BROOK
18	D/S CITY-TOWN	MILLVILLE
19	DISTANCE	008
20	POPULATION	00021366
21	TYPE OF DAM	RE
22	YEAR COMPLETED	1934
23	PURPOSES	R
24	STR. HEIGHT	0013
25	HYD. HEIGHT	0013
26	MAX CAPACITY	00000053
27	NORMAL CAP.	00000041
27A	CORPS DIST.	NAP
27B	OWNER CODE	N
27C	FED. REGULATED	N
27D	PVT. ON FED.	N
27E	SCS AID	N
27F	VERIFY DATE	80/07/29.

FORM 4474 ITEM	NOMENCLATURE	DATA
28	(SEE BELOW)	
29	D/S HAZARD	2
30	CREST LENGTH	00180
31	SPILLWAY TYPE	U
32	SPILLWAY WIDTH	0042
33	MAX DISCHARGE	0000400
34	VOLUME	000006600
35	POWER INSTALLED	
36	POWER PROPOSED	
37	NO. OF LOCKS	
38-45	LOCK LEN/WID	
46	OWNER NAME	STATE OF NEW JERSEY
47	ENGINEERING	
48	CONSTRUCTION	
49	REG. DESIGN	NJDEP
50	REG. CONST	NJDEP
51	REG. OPER.	NJDEP
52	REG. MAINT.	NJDEP
53	INSPECTOR	
54	INSP. DATE	
55	INSP. AUTH.	
56	(SEE BELOW)	
57	INSP. INIT.	
58	UNSAFE	
59	URGENCY	
60	INSP. COMPL.	
61	RPT. APPR.	
62	GOV. NOTIF.	
63	INSPECTOR	
64	GOV. RPT.	
65	DEFICIENCY	

28 REMARK 26-ESTIMATED
56 REMARK 46-PARVIN STATE PARK

INSP. REMARK

FORM 4674 ITEM	NOMENCLATURE	DATA
1	ID	NJ00442
2	DIVISION	NAD
3	STATE	31
4	COUNTY	015 (GLOUCESTER)
5	CONGR. DIST.	01
6	2ND STATE	
7	2ND COUNTY	
8	2ND CONGR	
9	OFF. DAM NAME	FRANKLINVILLE LAKE DAM
10	LATITUDE	39-37.1
11	LONGITUDE	075-04.3
12	REPORT DATE	80/08/11.
13	POPULAR NAME	
14	IMPOUND. NAME	FRANKLINVILLE LAKE
15	REGION	02
16	BASIN.	04
17	RIVER/STREAM	LITTLE EASE RUN-MAURICE RIVER
18	D/S CITY-TOWN	FRANKLINVILLE
19	DISTANCE	000
20	POPULATION	00009960
21	TYPE OF DAM	REPG
22	YEAR COMPLETED	1955
23	PURPOSES	R
24	STR. HEIGHT	0008
25	HYD. HEIGHT	0008
26	MAX CAPACITY	00000480
27	NORMAL CAP.	00000052
27A	CORPS DIST.	NAP
27B	OWNER CODE	N
27C	FED. REGULATED	N
27D	PVT. ON FED.	N
27E	SCS AID	N
27F	VERIFY DATE	80/08/15.

FORM 4674 ITEM	NOMENCLATURE	DATA
28	(SEE BELOW)	
29	D/S HAZARD	I
30	CREST LENGTH	00800
31	SPILLWAY TYPE	U
32	SPILLWAY WIDTH	0070
33	MAX DISCHARGE	0002000
34	VOLUME	000008600
35	POWER INSTALLED	
36	POWER PROPOSED	
37	NO. OF LOCKS	
38-45	LOCK LEN/WID	
46	OWNER NAME	FRANKLIN TOWNSHIP
47	ENGINEERING	
48	CONSTRUCTION	
49	REG. DESIGN	NJDEP
50	REG. CONST	NJDEP
51	REG. OPER.	NJDEP
52	REG. MAINT.	NJDEP
53	INSPECTOR	LOUIS BERGER AND ASSOCIATES
54	INSP. DATE	79/12/04.
55	INSP. AUTH.	P.L. 92-367
56	(SEE BELOW)	
57	INSP. INIT.	79/12/03.
58	UNSAFE	
59	URGENCY	
60	INSP. COMPL.	80/02/06.
61	RPT. APPR.	80/06/06.
62	GOV. NOTIF.	
63	INSPECTOR	SC
64	GOV. RPT.	80/06/13.
65	DEFICIENCY	

28 REMARK 21-WITH STEEL SHEETING SPILLWAY
56 REMARK 34-ESTIMATED

INSP. REMARK

FORM 4474 ITEM	NOMENCLATURE	DATA
1	ID	NJ00442
2	DIVISION	NAD
3	STATE	31
4	COUNTY	015 (GLOUCESTER)
5	CONGR. DIST.	01
6	2ND STATE	
7	2ND COUNTY	
8	2ND CONGR	
9	OFF. DAM NAME	FRANKLINVILLE LAKE DAM
10	LATITUDE	39-37.1
11	LONGITUDE	075-04.3
12	REPORT DATE	82/01/08.
13	POPULAR NAME	
14	IMPOUND. NAME	FRANKLINVILLE LAKE
15	REGION	02
16	BASIN.	04
17	RIVER/STREAM	LITTLE EASE RUN-MAURICE RIVER
18	D/S CITY-TOWN	FRANKLINVILLE
19	DISTANCE	000
20	POPULATION	00009960
21	TYPE OF DAM	REPG
22	YEAR COMPLETED	1955
23	PURPOSES	R
24	STR. HEIGHT	0008
25	HYD. HEIGHT	0008
26	MAX CAPACITY	00000480
27	NORMAL CAP.	00000052
27A	CORPS DIST.	NAP
27B	OWNER CODE	N
27C	FED. REGULATED	N
27D	PVT. ON FED.	N
27E	SCS AID	N
27F	VERIFY DATE	80/08/15.
28	REMARK	21-WITH STEEL SHEETING SPILLWAY, SPILLWAY CAPACITY IS ADEQUATE
56	REMARK	34-ESTIMATED

INSP. REMARK

FORM 4474 ITEM	NOMENCLATURE	DATA
28	(SEE BELOW)	
29	D/S HAZARD	1
30	CREST LENGTH	00600
31	SPILLWAY TYPE	U
32	SPILLWAY WIDTH	0070
33	MAX DISCHARGE	0002000
34	VOLUME	000008600
35	POWER INSTALLED	
36	POWER PROPOSED	
37	NO. OF LOCKS	
38-45	LOCK LEN/WID	
46	OWNER NAME	FRANKLIN TOWNSHIP
47	ENGINEERING	
48	CONSTRUCTION	
49	REG. DESIGN	NJDEP
50	REG. CONST	NJDEP
51	REG. OPER.	NJDEP
52	REG. MAINT.	NJDEP
53	INSPECTOR	LOUIS BERGER AND ASSOCIATES
54	INSP. DATE	79/12/04.
55	INSP. AUTH.	P.L. 92-367
56	(SEE BELOW)	
57	INSP. INIT.	79/12/03.
58	UNSAFE	
59	URGENCY	
60	INSP. COMPL.	80/02/06.
61	RPT. APPR.	80/06/06.
62	GOV. NOTIF.	
63	INSPECTOR	SC
64	GOV. RPT.	80/06/13.
65	DEFICIENCY	SCSC

FORM 4674 ITEM	NOMENCLATURE	DATA
1	ID	NJ00443
2	DIVISION	NAD
3	STATE	31
4	COUNTY	015 (GLOUCESTER)
5	CONGR. DIST.	01
6	2ND STATE	
7	2ND COUNTY	
8	2ND CONGR	
9	OFF. DAM NAME	MALAGA DAM
10	LATITUDE	39-34.4
11	LONGITUDE	075-03.6
12	REPORT DATE	81/11/16.
13	POPULAR NAME	
14	IMPOUND. NAME	MALAGA LAKE
15	REGION	02
16	BASIN.	04
17	RIVER/STREAM	SCOTLAND RUN
18	D/S CITY-TOWN	MALAGA
19	DISTANCE	000
20	POPULATION	00001000
21	TYPE OF DAM	REOT
22	YEAR COMPLETED	1929
23	PURPOSES	R
24	STR. HEIGHT	0022
25	HYD. HEIGHT	0018
26	MAX CAPACITY	00001460
27	NORMAL CAP.	00000800
27A	CORPS DIST.	NAP
27B	OWNER CODE	N
27C	FED. REGULATED	N
27D	PVT. ON FED.	N
27E	SCS AID	N
27F	VERIFY DATE	81/11/20.

FORM 4674 ITEM	NOMENCLATURE	DATA
28	(SEE BELOW)	
29	D/S HAZARD	3
30	CREST LENGTH	01525
31	SPILLWAY TYPE	U
32	SPILLWAY WIDTH	0022
33	MAX DISCHARGE	0000500
34	VOLUME	000053000
35	POWER INSTALLED	
36	POWER PROPOSED	
37	NO. OF LOCKS	
38-45	LOCK LEN/WID	
46	OWNER NAME	NJDOT-FRANKLIN TWNSHP
47	ENGINEERING	NJDOT
48	CONSTRUCTION	
49	REG. DESIGN	NJDEP
50	REG. CONST	NJDEP
51	REG. OPER.	NJDEP
52	REG. MAINT.	NJDEP
53	INSPECTION	LOUIS BERGER ASSOCIATES
54	INSP. DATE	78/12/05.
55	INSP. AUTH.	P.L. 92-367
56	(SEE BELOW)	
57	INSP. INIT.	78/11/06.
58	UNSAFE	
59	URGENCY	
60	INSP. COMPL.	79/04/12.
61	RPT. APPR.	79/04/26.
62	GOV. NOTIF.	
63	INSPECTOR	SC
64	GOV. RPT.	79/04/30.
65	DEFICIENCY	

28 REMARK 21-CONCRETE SPILLWAY ADA068354
56 REMARK 53-INADEQUATE SPILLWAY

INSP. REMARK SLOPE PROTECTION ERODED DS EMBANK AREAS BRIDGE DETERIORATED TIMBER BULKH

INVENTORY OF DAMS

NEW JERSEY 81/11/25. PAGE 34

FORM 4474 ITEM	NOMENCLATURE	DATA
1	ID	NJ00444
2	DIVISION	NAD
3	STATE	31
4	COUNTY	015 (GLOUCESTER)
5	CONGR. DIST.	01
6	2ND STATE	
7	2ND COUNTY	
8	2ND CONGR	
9	OFF. DAM NAME	CRANES LAKE DAM
10	LATITUDE	39-37.3
11	LONGITUDE	074-55.7
12	REPORT DATE	80/08/11.
13	POPULAR NAME	COLES MILL ROAD DAM
14	IMPOUND. NAME	CRANES LAKE
15	REGION	02
16	BASIN.	04
17	RIVER/STREAM	HOSPITALITY BR GREAT EGG HARB
18	D/S CITY-TOWN	FOLSOM
19	DISTANCE	002
20	POPULATION	00002022
21	TYPE OF DAM	REPG
22	YEAR COMPLETED	1973
23	PURPOSES	R
24	STR. HEIGHT	0012
25	HYD. HEIGHT	0011
26	MAX CAPACITY	00000319
27	NORMAL CAP.	00000095
27A	CORPS DIST.	NAP
27B	OWNER CODE	N
27C	FED. REGULATED	N
27D	PVT. ON FED.	N
27E	SCS AID	T
27F	VERIFY DATE	80/08/15.

FORM 4474 ITEM	NOMENCLATURE	DATA
28	(SEE BELOW)	
29	D/S HAZARD	2
30	CREST LENGTH	00610
31	SPILLWAY TYPE	U
32	SPILLWAY WIDTH	0070
33	MAX DISCHARGE	0001888
34	VOLUME	000007100
35	POWER INSTALLED	
36	POWER PROPOSED	
37	NO. OF LOCKS	
38-45	LOCK LEN/WID	
46	OWNER NAME	FRANK M.CRANE
47	ENGINEERING	SCS
48	CONSTRUCTION	
49	REG. DESIGN	NJDEP
50	REG. CONST	NJDEP
51	REG. OPER.	NJDEP
52	REG. MAINT.	NJDEP
53	INSPECTOR	LOUIS BERGER AND ASSOCIATES
54	INSP. DATE	79/11/30.
55	INSP. AUTH.	P.L. 92-367
56	(SEE BELOW)	
57	INSP. INIT.	79/12/10.
58	UNSAFE	
59	URGENCY	
60	INSP. COMPL.	80/02/11.
61	RPT. APPR.	80/07/09.
62	GOV. NOTIF.	
63	INSPECTOR	SC
64	GOV. RPT.	80/07/15.
65	DEFICIENCY	

28 REMARK 21-WITH STEEL SHEET PILING SPILLWAY
56 REMARK 34-ESTIMATED

INSP. REMARK

FORM 4474 ITEM	NOMENCLATURE	DATA
1	ID	NJ00445
2	DIVISION	NAD
3	STATE	31
4	COUNTY	015 (GLOUCESTER)
5	CONGR. DIST.	01
6	2ND STATE	
7	2ND COUNTY	
8	2ND CONGR	
9	OFF. DAM NAME	DIAMOND LAKE DAM
10	LATITUDE	39-36.7
11	LONGITUDE	074-55.1
12	REPORT DATE	80/01/31.
13	POPULAR NAME	
14	IMPOUND. NAME	DIAMOND LAKE
15	REGION	02
16	BASIN.	04
17	RIVER/STREAM	HOSPITALITY BRANCH
18	D/S CITY-TOWN	FOLSOM
19	DISTANCE	001
20	POPULATION	00001767
21	TYPE OF DAM	RE
22	YEAR COMPLETED	1954
23	PURPOSES	R
24	STR. HEIGHT	0013
25	HYD. HEIGHT	0011
26	MAX CAPACITY	00000551
27	NORMAL CAP.	00000100
27A	CORPS DIST.	NAP
27B	OWNER CODE	N
27C	FED. REGULATED	N
27D	PVT. ON FED.	N
27E	SCS AID	N
27F	VERIFY DATE	80/02/12.

FORM 4474 ITEM	NOMENCLATURE	DATA
28	(SEE BELOW)	
29	D/S HAZARD	3
30	CREST LENGTH	00600
31	SPILLWAY TYPE	U
32	SPILLWAY WIDTH	0053
33	MAX DISCHARGE	0001229
34	VOLUME	000011000
35	POWER INSTALLED	
36	POWER PROPOSED	
37	NO. OF LOCKS	
38-45	LOCK LEN/WID	
46	OWNER NAME	GLOUCESTER COUNTY
47	ENGINEERING	WILLIAM BAUM
48	CONSTRUCTION	GLOUCESTER COUNTY
49	REG. DESIGN	NJDEP
50	REG. CONST	NJDEP
51	REG. OPER.	NJDEP
52	REG. MAINT.	NJDEP
53	INSPECTOR	LOUIS BERGER ASSOCIATES
54	INSP. DATE	79/01/11.
55	INSP. AUTH.	P.L. 92-367
56	(SEE BELOW)	
57	INSP. INIT.	78/11/07.
58	UNSAFE	
59	URGENCY	
60	INSP. COMPL.	79/04/10.
61	RPT. APPR.	79/04/24.
62	GOV. NOTIF.	
63	INSPECTOR	SC
64	GOV. RPT.	79/04/25.
65	DEFICIENCY	

28 REMARK ADA068355
56 REMARK 33-ADEQUATE SPILLWAY CAPACITY

INSP. REMARK ERODED EMBANK AREAS FACES DS BRIDGE WINGWALLS

FORM 4674 ITEM	NOMENCLATURE	DATA
1	ID	NJ00446
2	DIVISION	NAD
3	STATE	31
4	COUNTY	001 (ATLANTIC)
5	CONGR. DIST.	02
6	2ND STATE	
7	2ND COUNTY	
8	2ND CONGR	
9	OFF. DAM NAME	BRADDOCK LAKE DAM
10	LATITUDE	39-36.0
11	LONGITUDE	074-52.8
12	REPORT DATE	79/11/30.
13	POPULAR NAME	
14	IMPOUND. NAME	BRADDOCK LAKE
15	REGION	02
16	BASIN.	04
17	RIVER/STREAM	HOSPITALITY BRANCH
18	D/S CITY-TOWN	PENNY POT
19	DISTANCE	003
20	POPULATION	00001000
21	TYPE OF DAM	RE
22	YEAR COMPLETED	1956
23	PURPOSES	R
24	STR. HEIGHT	0014
25	HYD. HEIGHT	0014
26	MAX CAPACITY	00000175
27	NORMAL CAP.	00000156
27A	CORPS DIST.	NAP
27B	OWNER CODE	N
27C	FED. REGULATED	N
27D	PVT. ON FED.	N
27E	SCS AID	N
27F	VERIFY DATE	80/02/06.
28	REMARK	9-ALSO COLLINS LAKE DAM
56	REMARK	29-34 DAM HAS BEEN BREACHED

FORM 4674 ITEM	NOMENCLATURE	DATA
28	(SEE BELOW)	
29	D/S HAZARD	3
30	CREST LENGTH	00550
31	SPILLWAY TYPE	U
32	SPILLWAY WIDTH	0195
33	MAX DISCHARGE	0003630
34	VOLUME	
35	POWER INSTALLED	
36	POWER PROPOSED	
37	NO. OF LOCKS	
38-45	LOCK LEN/WID	
46	OWNER NAME	COLLINGS LAKES INC
47	ENGINEERING	
48	CONSTRUCTION	
49	REG. DESIGN	NJDEP
50	REG. CONST	NJDEP
51	REG. OPER.	NJDEP
52	REG. MAINT.	NJDEP
53	INSPECTOR	
54	INSP. DATE	
55	INSP. AUTH.	
56	(SEE BELOW)	
57	INSP. INIT.	
58	UNSAFE	
59	URGENCY	
60	INSP. COMPL.	
61	RPT. APPR.	
62	GOV. NOTIF.	
63	INSPECTOR	
64	GOV. RPT.	
65	DEFICIENCY	

INSP. REMARK

FORM 4674 ITEM	NOMENCLATURE	DATA
1	ID	NJ00447
2	DIVISION	NAD
3	STATE	31
4	COUNTY	001 (ATLANTIC)
5	CONGR. DIST.	02
6	2ND STATE	
7	2ND COUNTY	
8	2ND CONGR	
9	OFF. DAM NAME	CUSHMAN LAKE DAM
10	LATITUDE	39=35.9
11	LONGITUDE	074=52.4
12	REPORT DATE	82/01/08.
13	POPULAR NAME	
14	IMPOUND. NAME	CUSHMAN LAKE
15	REGION	02
16	BASIN.	04
17	RIVER/STREAM	HOSPITALITY BRANCH
18	U/S CITY=TOWN	PENNY POT
19	DISTANCE	003
20	POPULATION	00001000
21	TYPE OF DAM	REOT
22	YEAR COMPLETED	1953
23	PURPOSES	R
24	STR. HEIGHT	0018
25	HYD. HEIGHT	0017
26	MAX CAPACITY	00001940
27	NORMAL CAP.	00000800
27A	CORPS DIST.	NAP
27B	OWNER CODE	N
27C	FED. REGULATED	N
27D	PVT. ON FED.	N
27E	SCS AID	N
27F	VERIFY DATE	80/02/12.
28	REMARK 21=CONCRETE SPILLWAY ADA069214	
56	REMARK 33=ADEQUATE SPILLWAY	

FORM 4674 ITEM	NOMENCLATURE	DATA
28	(SEE BELOW)	
29	D/S HAZARD	2
30	CREST LENGTH	00780
31	SPILLWAY TYPE	U
32	SPILLWAY WIDTH	0220
33	MAX DISCHARGE	0003410
34	VOLUME	000005000
35	POWER INSTALLED	
36	POWER PROPOSED	
37	NO. OF LOCKS	
38=45	LOCK LEN/WID	
46	OWNER NAME	COLLINGS LAKES INC.
47	ENGINEERING	
48	CONSTRUCTION	
49	REG. DESIGN	NJDEP
50	REG. CONST	NJDEP
51	REG. OPER.	NJDEP
52	REG. MAINT.	NJDEP
53	INSPECTOR	LOUIS BERGER ASSOCIATES
54	INSP. DATE	79/01/10.
55	INSP. AUTH.	P.L. 92=367
56	(SEE BELOW)	
57	INSP. INIT.	78/11/07.
58	UNSAFE	
59	URGENCY	
60	INSP. COMPL.	79/04/23.
61	RPT. APPR.	79/05/07.
62	GOV. NOTIF.	
63	INSPECTOR	SC
64	GOV. RPT.	79/05/08.
65	DEFICIENCY	SCSC

INSP. REMARK REPAIRS CREST EMBANK ERODED BACKSLOPES CRACKS AUX SPILLWAY

FORM 4474 ITEM	NOMENCLATURE	DATA
1	ID	NJ00447
2	DIVISION	NAD
3	STATE	31
4	COUNTY	001 (ATLANTIC)
5	CONGR. DIST.	02
6	2ND STATE	
7	2ND COUNTY	
8	2ND CONGR	
9	OFF. DAM NAME	CUSHMAN LAKE DAM
10	LATITUDE	39-35.9
11	LONGITUDE	074-52.4
12	REPORT DATE	80/01/31.
13	POPULAR NAME	
14	IMPOUND. NAME	CUSHMAN LAKE
15	REGION	02
16	BASIN.	04
17	RIVER/STREAM	HOSPITALITY BRANCH
18	D/S CITY-TOWN	PENNY POT
19	DISTANCE	003
20	POPULATION	00001000
21	TYPE OF DAM	REOT
22	YEAR COMPLETED	1953
23	PURPOSES	R
24	STR. HEIGHT	0018
25	HYD. HEIGHT	0017
26	MAX CAPACITY	00001940
27	NORMAL CAP.	00000400
27A	CORPS DIST.	NAP
27B	OWNER CODE	N
27C	FED. REGULATED	N
27D	PVT. ON FED.	N
27E	SCS AID	N
27F	VERIFY DATE	80/02/12.

FORM 4474 ITEM	NOMENCLATURE	DATA
28	(SEE HELOW)	
29	D/S HAZARD	2
30	CREST LENGTH	00780
31	SPILLWAY TYPE	U
32	SPILLWAY WIDTH	0030
33	MAX DISCHARGE	0003410
34	VOLUME	000005000
35	POWER INSTALLED	
36	POWER PROPOSED	
37	NO. OF LOCKS	
38-45	LOCK LEN/WID	
46	OWNER NAME	COLLINGS LAKES INC.
47	ENGINEERING	
48	CONSTRUCTION	
49	REG. DESIGN	NJDEP
50	REG. CONST	NJDEP
51	REG. OPER.	NJDEP
52	REG. MAINT.	NJDEP
53	INSPECTOR	LOUIS BERGER ASSOCIATES
54	INSP. DATE	79/01/11.
55	INSP. AUTH.	P.L. 92-367
56	(SEE BELOW)	
57	INSP. INIT.	78/11/07.
58	UNSAFE	
59	URGENCY	
60	INSP. COMPL.	79/04/23.
61	RPT. APPR.	79/05/07.
62	GOV. NOTIF.	
63	INSPECTOR	SC
64	GOV. RPT.	79/05/08.
65	DEFICIENCY	

28 REMARK 21-CONCRETE SPILLWAY ADA069214
56 REMARK 33-ADEQUATE SPILLWAY

INSP. REMARK REPAIRS CREST EMBANK ERODED BACKSLOPES CRACKS AUX SPILLWAY

FORM 4474 ITEM	NOMENCLATURE	DATA
1	ID	NJ00448
2	DIVISION	NAD
3	STATE	31
4	COUNTY	011 (CUMBERLAND)
5	CONGR. DIST.	02
6	2ND STATE	
7	2ND COUNTY	
8	2ND CONGR	
9	OFF. DAM NAME	UNION LAKE DAM
10	LATITUDE	39-24.1
11	LONGITUDE	075-03.3
12	REPORT DATE	81/11/16.
13	POPULAR NAME	
14	IMPOUND. NAME	UNION LAKE
15	REGION	02
16	BASIN.	04
17	RIVER/STREAM	MAURICE RIVER
18	D/S CITY-TOWN	MILLVILLE
19	DISTANCE	000
20	POPULATION	00025119
21	TYPE OF DAM	REPG
22	YEAR COMPLETED	1850
23	PURPOSES	R
24	STR. HEIGHT	0035
25	HYD. HEIGHT	0025
26	MAX CAPACITY	00025800
27	NORMAL CAP.	00011600
27A	CORPS DIST.	NAP
27B	OWNER CODE	N
27C	FED. REGULATED	N
27D	PVT. ON FED.	N
27E	SCS AID	N
27F	VERIFY DATE	78/11/13.

FORM 4474 ITEM	NOMENCLATURE	DATA
28	(SEE BELOW)	
29	D/S HAZARD	1
30	CREST LENGTH	02000
31	SPILLWAY TYPE	C
32	SPILLWAY WIDTH	0200
33	MAX DISCHARGE	0019000
34	VOLUME	
35	POWER INSTALLED	
36	POWER PROPOSED	
37	NO. OF LOCKS	
38-45	LOCK LEN/WID	
46	OWNER NAME	WAWA MANUFACTURING CO
47	ENGINEERING	
48	CONSTRUCTION	
49	REG. DESIGN	NONE
50	REG. CONST	NONE
51	REG. OPER.	NJDEP
52	REG. MAINT.	NJDEP
53	INSPECTOR	LOUIS BERGER + ASSOC INC
54	INSP. DATE	78/06/13.
55	INSP. AUTH.	P.L. 92-367
56	(SEE BELOW)	
57	INSP. INIT.	78/05/21.
58	UNSAFE	
59	URGENCY	
60	INSP. COMPL.	78/09/14.
61	RPT. APPR.	78/09/28.
62	GOV. NOTIF.	
63	INSPECTOR	SC
64	GOV. RPT.	78/09/29.
65	DEFICIENCY	

28 REMARK 21-MASONRY SPILLWAY NTIS-ADA060021
56 REMARK 53-SPWY INADEQUATE ENGR STUDIES SEEPAGE STUDY RIP-RAP DS STILLING BASIN

INSP. REMARK REQ WARNING SYSTEM
67 CA RI 68 CA DATE 79/11/05.
69 REMARK REQUIRED ENGINEERING STUDIES INITIATED

FORM 4674 ITEM	NOMENCLATURE	DATA
1	ID	NJ00449
2	DIVISION	NAD
3	STATE	31
4	COUNTY	001 (ATLANTIC)
5	CONGR. DIST.	02
6	2ND STATE	
7	2ND COUNTY	
8	2ND CONGR	
9	OFF. DAM NAME	GRAVELLY RUN DAM
10	LATITUDE	39-25.6
11	LONGITUDE	074-42.1
12	REPORT DATE	79/11/30.
13	POPULAR NAME	
14	IMPOUND. NAME	GRAVELLY RUN POND
15	REGION	02
16	BASIN	04
17	RIVER/STREAM	GRAVELLY RUN
18	D/S CITY-TOWN	GRAVELLY RUN
19	DISTANCE	000
20	POPULATION	00001000
21	TYPE OF DAM	RE
22	YEAR COMPLETED	1860
23	PURPOSES	R
24	STR. HEIGHT	0009
25	HYD. HEIGHT	0009
26	MAX CAPACITY	00001889
27	NORMAL CAP.	00001469
27A	CORPS DIST.	NAP
27B	OWNER CODE	N
27C	FED. REGULATED	N
27D	PVT. ON FED.	N
27E	SCS AID	N
27F	VERIFY DATE	80/02/06.

FORM 4674 ITEM	NOMENCLATURE	DATA
28	(SEE BELOW)	
29	D/S HAZARD	3
30	CREST LENGTH	00500
31	SPILLWAY TYPE	U
32	SPILLWAY WIDTH	0009
33	MAX DISCHARGE	0000090
34	VOLUME	
35	POWER INSTALLED	
36	POWER PROPOSED	
37	NO. OF LOCKS	
38-45	LOCK LEN/WID	
46	OWNER NAME	
47	ENGINEERING	
48	CONSTRUCTION	
49	REG. DESIGN	NONE
50	REG. CONST	NONE
51	REG. OPER.	NJDEP
52	REG. MAINT.	NJDEP
53	INSPECTOR	
54	INSP. DATE	
55	INSP. AUTH.	
56	(SEE BELOW)	
57	INSP. INIT.	
58	UNSAFE	
59	URGENCY	
60	INSP. COMPL.	
61	RPT. APPR.	
62	GOV. NOTIF.	
63	INSPECTOR	
64	GOV. RPT.	
65	DEFICIENCY	

28 REMARK 26-27-ESTIMATED
56 REMARK 29-34 DAM HAS BEEN BREACHED

INSP. REMARK

INVENTORY OF DAMS

81/11/25. PAGE 40

NEW JERSEY

FORM 4474 ITEM	NOMENCLATURE	DATA
1	ID	NJ00450
2	DIVISION	NAD
3	STATE	31
4	COUNTY	001 (ATLANTIC)
5	CONGR. DIST.	02
6	2ND STATE	
7	2ND COUNTY	
8	2ND CONGR	
9	OFF. DAM NAME	LAKE LENAPE DAM
10	LATITUDE	39-27.3
11	LONGITUDE	074-43.6
12	REPORT DATE	81/11/16.
13	POPULAR NAME	
14	IMPOUND. NAME	LAKE LENAPE
15	REGION	02
16	BASIN	04
17	RIVER/STREAM	GREAT EGG HARBOR RIVER
18	D/S CITY-TOWN	MAYS LANDING
19	DISTANCE	000
20	POPULATION	00001272
21	TYPE OF DAM	RE
22	YEAR COMPLETED	1879
23	PURPOSES	R
24	STR. HEIGHT	0029
25	HYD. HEIGHT	0012
26	MAX CAPACITY	00006100
27	NORMAL CAP.	00004500
27A	CORPS DIST.	NAP
27B	OWNER CODE	N
27C	FED. REGULATED	N
27D	PVT. ON FED.	N
27E	SCS AID	N
27F	VERIFY DATE	81/11/20.

FORM 4474 ITEM	NOMENCLATURE	DATA
28	(SEE BELOW)	
29	D/S HAZARD	1
30	CREST LENGTH	01050
31	SPILLWAY TYPE	U
32	SPILLWAY WIDTH	0124
33	MAX DISCHARGE	0004000
34	VOLUME	
35	POWER INSTALLED	
36	POWER PROPOSED	
37	NO. OF LOCKS	
38-45	LOCK LEN/WID	
46	OWNER NAME	HAMILTON TOWNSHIP
47	ENGINEERING	
48	CONSTRUCTION	
49	REG. DESIGN	NONE
50	REG. CONST	NONE
51	REG. OPER.	NJDEP
52	REG. MAINT.	NJDEP
53	INSPECTOR	LOUIS BERGER ASSOCIATES
54	INSP. DATE	78/12/05.
55	INSP. AUTH.	P.L. 92-367
56	(SEE BELOW)	
57	INSP. INIT.	78/12/12.
58	UNSAFE	U
59	URGENCY	N
60	INSP. COMPL.	79/01/05.
61	RPT. APPR.	79/05/09.
62	GOV. NOTIF.	79/02/21.
63	INSPECTOR	SC
64	GOV. RPT.	79/05/10.
65	DEFICIENCY	SCOT

28 REMARK ADA069207
56 REMARK 53-SPILLWAY INADEQUATE

INSP. REMARK WHITE INSTRUMEN REQD. SER INADE SPILL
67 CA RI
69 REMARK
67 CA RI
69 REMARK ENGINEERING STUDIES INITIATED
67 CA RI
69 REMARK FILED FOR DAM RESTORATION APPLICATION

68 CA DATE 79/12/05.
68 CA DATE 79/03/22.
68 CA DATE 81/08/31.

MADE IN U.S.A.

FORM 4674 ITEM	NOMENCLATURE	DATA
1	ID	NJ00450
2	DIVISION	NAD
3	STATE	31
4	COUNTY	001 (ATLANTIC)
5	CONGR. DIST.	02
6	2ND STATE	
7	2ND COUNTY	
8	2ND CONGR	
9	OFF. DAM NAME	LAKE LENAPE DAM
10	LATITUDE	39-27.3
11	LONGITUDE	074-43.6
12	REPORT DATE	82/01/08.
13	POPULAR NAME	
14	IMPOUND. NAME	LAKE LENAPE
15	REGION	02
16	BASIN.	04
17	RIVER/STREAM	GREAT EGG HARBOR RIVER
18	D/S CITY-TOWN	MAYS LANDING
19	DISTANCE	000
20	POPULATION	00001272
21	TYPE OF DAM	RE
22	YEAR COMPLETED	1879
23	PURPOSES	R
24	STR. HEIGHT	0029
25	HYD. HEIGHT	0012
26	MAX CAPACITY	00006600
27	NORMAL CAP.	00004500
27A	CORPS DIST.	NAP
27B	OWNER CODE	N
27C	FED. REGULATED	N
27D	PVT. ON FED.	N
27E	SCS AID	N
27F	VERIFY DATE	81/11/20.
28	REMARK AD8069207	
56	REMARK 53-SPILLWAY INADEQUATE	
INSP. REMARK WHITE INSTRUMEN REGD. SEM INADE SPILL		
67	CA	RI
69	REMARK	
67	CA	NI
69	REMARK ENGINEERING STUDIES INITIATED	
67	CA	RI
69	REMARK FILED FOR DAM RESTORATION APPLICATION	

FORM 4674 ITEM	NOMENCLATURE	DATA
28	(SEE BELOW)	
29	D/S HAZARD	1
30	CREST LENGTH	0105
31	SPILLWAY TYPE	U
32	SPILLWAY WIDTH	0124
33	MAX DISCHARGE	0004000
34	VOLUME	
35	POWER INSTALLED	
36	POWER PROPOSED	
37	NO. OF LOCKS	
38-45	LOCK LEN/WID	
46	OWNER NAME	HAMILTON TOWNSHIP
47	ENGINEERING	
48	CONSTRUCTION	
49	REG. DESIGN	NONE
50	REG. CONST	NONE
51	REG. OPER.	NJDEP
52	REG. MAINT.	NJDEP
53	INSPECTOR	LOUIS BERGER ASSOCIATES
54	INSP. DATE	78/12/05.
55	INSP. AUTH.	P.L. 92-367
56	(SEE BELOW)	
57	INSP. INIT.	78/12/12.
58	UNSAFE	U
59	URGENCY	N
60	INSP. COMPL.	79/01/05.
61	RPT. APPR.	79/05/09.
62	GOV. NOTIF.	79/02/21.
63	INSPECTOR	BC
64	GOV. RPT.	79/05/10.
65	DEFICIENCY	SCOT
66	CA DATE	79/12/05.
68	CA DATE	79/03/22.
68	CA DATE	81/08/31.

INVENTORY OF DAMS

NEW JERSEY 81/11/25. PAGE 41

FORM 4474 ITEM	NOMENCLATURE	DATA
1	ID	NJ00451
2	DIVISION	NAD
3	STATE	31
4	COUNTY	025 (MONMOUTH)
5	CONGR. DIST.	03
6	2ND STATE	
7	2ND COUNTY	
8	2ND CONGR	
9	OFF. DAM NAME	PERRINEVILLE DAM
10	LATITUDE	40-13.6
11	LONGITUDE	074-26.4
12	REPORT DATE	80/02/15.
13	POPULAR NAME	
14	IMPOUND. NAME	PERRINEVILLE LAKE
15	REGION	02
16	BASIN	03
17	RIVER/STREAM	ROCKY BROOK
18	D/S CITY-TOWN	PERRINEVILLE
19	DISTANCE	000
20	POPULATION	00001000
21	TYPE OF DAM	REPG
22	YEAR COMPLETED	1935
23	PURPOSES	R
24	STR. HEIGHT	0017
25	HYD. HEIGHT	0015
26	MAX CAPACITY	00000084
27	NORMAL CAP.	00000036
27A	CORPS DIST.	NAN
27B	OWNER CODE	N
27C	FED. REGULATED	N
27D	PVT. ON FED.	N
27E	SCS AID	N
27F	VERIFY DATE	80/02/20.
28	REMARK	26-27-ESTIMATED
56	REMARK	

INSP. REMARK

FORM 4474 ITEM	NOMENCLATURE	DATA
28	(SEE BELOW)	
29	D/S HAZARD	3
30	CREST LENGTH	00200
31	SPILLWAY TYPE	U
32	SPILLWAY WIDTH	0032
33	MAX DISCHARGE	0000500
34	VOLUME	
35	POWER INSTALLED	
36	POWER PROPOSED	
37	NO. OF LOCKS	
38-45	LOCK LEN/WID	
46	OWNER NAME	MONMOUTH COUNTY
47	ENGINEERING	
48	CONSTRUCTION	
49	REG. DESIGN	NJDEP
50	REG. CONST	NJDEP
51	REG. OPER.	NJDEP
52	REG. MAINT.	NJDEP
53	INSPECTOR	NONE
54	INSP. DATE	
55	INSP. AUTH.	
56	(SEE BELOW)	
57	INSP. INIT.	
58	UNSAFE	
59	URGENCY	
60	INSP. COMPL.	
61	RPT. APPR.	
62	GOV. NOTIF.	
63	INSPECTOR	
64	GOV. RPT.	
65	DEFICIENCY	

FORM 4474 ITEM	NOMENCLATURE	DATA
1	ID	NJ00452
2	DIVISION	NAD
3	STATE	31
4	COUNTY	025 (MONMOUTH)
5	CONGR. DIST.	03
6	2ND STATE	
7	2ND COUNTY	
8	2ND CONGR	
9	OFF. DAM NAME	ASSUNPINK WATERSHED SITE 18 DAM
10	LATITUDE	40-12.3
11	LONGITUDE	074-27.9
12	REPORT DATE	81/11/16.
13	POPULAR NAME	RISING SUN LAKE
14	IMPOUND. NAME	ASSUNPINK WATERSHED SITE 18
15	REGION	02
16	BASIN.	03
17	RIVER/STREAM	ASSUNPINK CREEK
18	D/S CITY-TOWN	WINDSOR
19	DISTANCE	006
20	POPULATION	00001000
21	TYPE OF DAM	RE
22	YEAR COMPLETED	1967
23	PURPOSES	COR
24	STR. HEIGHT	0038
25	HYD. HEIGHT	0036
26	MAX CAPACITY	00000730
27	NORMAL CAP.	00000346
27A	CORPS DIST.	NAP
27B	OWNER CODE	N
27C	FED. REGULATED	N
27D	PVT. ON FED.	N
27E	SCS AID	B
27F	VERIFY DATE	81/11/20.

FORM 4474 ITEM	NOMENCLATURE	DATA
28	(SEE BELOW)	
29	D/S HAZARD	3
30	CREST LENGTH	01400
31	SPILLWAY TYPE	U
32	SPILLWAY WIDTH	0075
33	MAX DISCHARGE	0001350
34	VOLUME	000090000
35	POWER INSTALLED	
36	POWER PROPOSED	
37	NO. OF LOCKS	
38-45	LOCK LEN/WID	
46	OWNER NAME	STATE OF NEW JERSEY
47	ENGINEERING	SCS
48	CONSTRUCTION	E.J. CROSBY CO. INC.
49	REG. DESIGN	NJDEP
50	REG. CONST	NJDEP
51	REG. OPER.	NJDEP
52	REG. MAINT.	NJDEP
53	INSPECTOR	LOUIS BERGER AND ASSOCIATES
54	INSP. DATE	79/01/04.
55	INSP. AUTH.	PL97-367
56	(SEE BELOW)	
57	INSP. INIT.	78/12/04.
58	UNSAFE	
59	URGENCY	
60	INSP. COMPL.	79/04/23.
61	RPT. APPR.	79/05/07.
62	GOV. NOTIF.	
63	INSPECTOR	SC
64	GOV. RPT.	79/05/08.
65	DEFICIENCY	

28 REMARK 23-SEDIMENT STORAGE AND WILDLIFE MANAGEMENT ADA069228
56 REMARK 53-ADEQUATE SPILLWAY

INSP. REMARK ERODED AREAS ALL SLOPES

INVENTORY OF DAMS

NEW JERSEY 81/11/25. PAGE 43

FORM 4474 ITEM	NOMENCLATURE	DATA
1	ID	NJ00453
2	DIVISION	NAD
3	STATE	31
4	COUNTY	025 (MONMOUTH)
5	CONGR. DIST.	04
6	2ND STATE	
7	2ND COUNTY	
8	2ND CONGR	
9	OFF. DAM NAME	ASSUNPINK DAM NO.19
10	LATITUDE	40-12.3
11	LONGITUDE	074-29.5
12	REPORT DATE	81/11/16.
13	POPULAR NAME	STONE TAVERN LAKE DAM
14	IMPOUND. NAME	STONE TAVERN LAKE
15	REGION	02
16	BASIN.	04
17	RIVER/STREAM	ASSUNPINK CREEK
18	D/S CITY-TOWN	MILLSTONE
19	DISTANCE	001
20	POPULATION	00002802
21	TYPE OF DAM	REOT
22	YEAR COMPLETED	1971
23	PURPOSES	RCDO
24	STR. HEIGHT	0036
25	HYD. HEIGHT	0036
26	MAX CAPACITY	00001160
27	NORMAL CAP.	00000490
27A	CORPS DIST.	NAP
27B	OWNER CODE	N
27C	FED. REGULATED	N
27D	PVT. ON FED.	N
27E	SCS AID	8
27F	VERIFY DATE	81/11/20.

FORM 4474 ITEM	NOMENCLATURE	DATA
28	(SEE BELOW)	
29	D/S HAZARD	3
30	CREST LENGTH	00715
31	SPILLWAY TYPE	U
32	SPILLWAY WIDTH	0075
33	MAX DISCHARGE	0001570
34	VOLUME	
35	POWER INSTALLED	
36	POWER PROPOSED	
37	NO. OF LOCKS	
38-45	LOCK LEN/WID	
46	OWNER NAME	NJDEP-FISH AND GAME
47	ENGINEERING	USDA SCS
48	CONSTRUCTION	C.C. ANSELMAN INC.
49	REG. DESIGN	SCS
50	REG. CONST	NJDEP
51	REG. OPER.	NJDEP
52	REG. MAINT.	NJDEP
53	INSPECTOR	LOUIS BERGER AND ASSOC.
54	INSP. DATE	79/01/04.
55	INSP. AUTH.	P.L. 92-367
56	(SEE BELOW)	
57	INSP. INIT.	78/12/04.
58	UNSAFE	
59	URGENCY	
60	INSP. COMPL.	79/04/23.
61	RPT. APPR.	79/05/07.
62	GOV. NOTIF.	
63	INSPECTOR	SC
64	GOV. RPT.	79/05/08.
65	DEFICIENCY	

28 REMARK 21-DROP INLET AND AUXILIARY SPILLWAY 23-WILDLIFE MANAGEMENT
56 REMARK

INSP. REMARK ERODED AREAS ALL SLOPES

FORM 4474 ITEM	NOMENCLATURE	DATA
1	ID	NJ00454
2	DIVISION	NAD
3	STATE	31
4	COUNTY	025 (MONMOUTH)
5	CONGR. DIST.	04
6	2ND STATE	
7	2ND COUNTY	
8	2ND CONGR	
9	OFF. DAM NAME	RED VALLEY DAM
10	LATITUDE	40-09.7
11	LONGITUDE	074-28.1
12	REPORT DATE	80/02/15.
13	POPULAR NAME	
14	IMPOUND. NAME	RED VALLEY LAKE
15	REGION	02
16	BASIN.	03
17	RIVER/STREAM	DOCTORS CREEK
18	D/S CITY-TOWN	IMLAYSTOWN
19	DISTANCE	003
20	POPULATION	00001000
21	TYPE OF DAM	REPG
22	YEAR COMPLETED	1938
23	PURPOSES	R
24	STR. HEIGHT	0015
25	HYD. HEIGHT	0011
26	MAX CAPACITY	00000114
27	NORMAL CAP.	00000050
27A	CORPS DIST.	NAN
27B	OWNER CODE	N
27C	FED. REGULATED	N
27D	PVT. ON FED.	N
27E	SCS AID	N
27F	VERIFY DATE	80/02/20.

FORM 4474 ITEM	NOMENCLATURE	DATA
28	(SEE BELOW)	
29	D/S HAZARD	2
30	CREST LENGTH	00302
31	SPILLWAY TYPE	U
32	SPILLWAY WIDTH	0032
33	MAX DISCHARGE	0000768
34	VOLUME	
35	POWER INSTALLED	
36	POWER PROPOSED	
37	NO. OF LOCKS	
38-45	LOCK LEN/WID	
46	OWNER NAME	MONMOUTH COUNTY
47	ENGINEERING	
48	CONSTRUCTION	
49	REG. DESIGN	NJDEP
50	REG. CONST	NJDEP
51	REG. OPER.	NJDEP
52	REG. MAINT.	NJDEP
53	INSPECTOR	NONE
54	INSP. DATE	
55	INSP. AUTH.	
56	(SEE BELOW)	
57	INSP. INIT.	
58	UNSAFE	
59	URGENCY	
60	INSP. COMPL.	
61	RPT. APPR.	
62	GOV. NOTIF.	
63	INSPECTOR	
64	GOV. RPT.	
65	DEFICIENCY	

28 REMARK 26-27-ESTIMATED
56 REMARK

INSP. REMARK

INVENTORY OF DAMS

NEW JERSEY 81/11/25. PAGE 45

FORM 4474 ITEM	NOMENCLATURE	DATA
1	ID	NJ00455
2	DIVISION	NAD
3	STATE	31
4	COUNTY	029 (OCEAN)
5	CONGR. DIST.	06
6	2ND STATE	
7	2ND COUNTY	
8	2ND CONGR	
9	OFF. DAM NAME	PROSPERTOWN DAM
10	LATITUDE	40-08.0
11	LONGITUDE	074-27.6
12	REPORT DATE	80/01/31.
13	POPULAR NAME	
14	IMPOUND. NAME	PROSPERTOWN LAKE
15	REGION	02
16	BASIN.	04
17	RIVER/STREAM	LAHAWAY CREEK
18	D/S CITY-TOWN	UPPER FREEHOLD TOWNSHIP
19	DISTANCE	000
20	POPULATION	00002400
21	TYPE OF DAM	RE
22	YEAR COMPLETED	1965
23	PURPOSES	RCO
24	STR. HEIGHT	0019
25	HYD. HEIGHT	0019
26	MAX CAPACITY	00000780
27	NORMAL CAP.	00000402
27A	CORPS DIST.	NAP
27B	OWNER CODE	N
27C	FED. REGULATED	N
27D	PVT. ON FED.	N
27E	SCS AID	T
27F	VERIFY DATE	80/02/12.

FORM 4474 ITEM	NOMENCLATURE	DATA
28	(SEE BELOW)	
29	D/S HAZARD	1
30	CREST LENGTH	00643
31	SPILLWAY TYPE	U
32	SPILLWAY WIDTH	0084
33	MAX DISCHARGE	0001007
34	VOLUME	000023000
35	POWER INSTALLED	
36	POWER PROPOSED	
37	NO. OF LOCKS	
38-45	LOCK LEN/WID	
46	OWNER NAME	STATE OF NEW JERSEY
47	ENGINEERING	MAUZY,MORROW AND ASSOC.
48	CONSTRUCTION	
49	REG. DESIGN	NJDEP
50	REG. CONST	NJDEP
51	REG. OPER.	NJDEP
52	REG. MAINT.	NJDEP
53	INSPECTOR	STORCH ENGINEERS
54	INSP. DATE	79/02/02.
55	INSP. AUTH.	P.L. 92-367
56	(SEE BELOW)	
57	INSP. INIT.	78/11/20.
58	UNSAFE	
59	URGENCY	
60	INSP. COMPL.	79/04/23.
61	RPT. APPR.	79/05/07.
62	GOV. NOTIF.	
63	INSPECTOR	SC
64	GOV. RPT.	79/05/08.
65	DEFICIENCY	

28 REMARK 17-WILD LIFE CONSERVATION ADA068645
56 REMARK 32+ 3 PRINCIPAL SPILLWAY 19FT + 227CFS AUXILIARY SPILLWAY 65FT + 780CFS

INSP. REMARK TOE DRAIN CLEANED RIPRAP OBSTRUCTING DISCHARGE ERODED AREAS EMBANK CREST

FORM 4474 ITEM	NOMENCLATURE	DATA
1	ID	NJ00456
2	DIVISION	NAD
3	STATE	31
4	COUNTY	029 (OCEAN)
5	CONGR. DIST.	03
6	2ND STATE	
7	2ND COUNTY	
8	2ND CONGR	
9	OFF. DAM NAME	LAHAWAY PLANTATION
10	LATITUDE	40-08.0
11	LONGITUDE	074-26.5
12	REPORT DATE	80/07/14.
13	POPULAR NAME	SWITLICK DAM
14	IMPOUND. NAME	SWITLICK LAKE
15	REGION	02
16	BASIN.	04
17	RIVER/STREAM	LAHAWAY CREEK
18	D/S CITY-TOWN	PROSPERTOWN
19	DISTANCE	005
20	POPULATION	00001000
21	TYPE OF DAM	RE
22	YEAR COMPLETED	1939
23	PURPOSES	R
24	STR. HEIGHT	0014
25	HYD. HEIGHT	0009
26	MAX CAPACITY	00000200
27	NORMAL CAP.	00000140
27A	CORPS DIST.	NAP
27B	OWNER CODE	N
27C	FED. REGULATED	N
27D	PVT. ON FED.	N
27E	SCS AID	N
27F	VERIFY DATE	80/07/29.

FORM 4474 ITEM	NOMENCLATURE	DATA
28	(SEE BELOW)	
29	D/S HAZARD	3
30	CREST LENGTH	00500
31	SPILLWAY TYPE	U
32	SPILLWAY WIDTH	0042
33	MAX DISCHARGE	0000370
34	VOLUME	000004700
35	POWER INSTALLED	
36	POWER PROPOSED	
37	NO. OF LOCKS	
38-45	LOCK LEN/WID	
46	OWNER NAME	STANLEY SWITLICK
47	ENGINEERING	
48	CONSTRUCTION	
49	REG. DESIGN	NJDEP
50	REG. CONST	NJDEP
51	REG. OPER.	NJDEP
52	REG. MAINT.	NJDEP
53	INSPECTOR	
54	INSP. DATE	
55	INSP. AUTH.	
56	(SEE BELOW)	
57	INSP. INIT.	
58	UNSAFE	
59	URGENCY	
60	INSP. COMPL.	
61	RPT. APPR.	
62	GOV. NOTIF.	
63	INSPECTOR	
64	GOV. RPT.	
65	DEFICIENCY	

28 REMARK 26-27-ESTIMATED
56 REMARK

INSP. REMARK

FORM 4474 ITEM	NOMENCLATURE	DATA
1	ID	NJ00457
2	DIVISION	NAD
3	STATE	31
4	COUNTY	005 (BURLINGTON)
5	CONGR. DIST.	04
6	2ND STATE	
7	2ND COUNTY	
8	2ND CONGR	
9	OFF. DAM NAME	AMPHIBIOUS LAKE DAM
10	LATITUDE	39-59.7
11	LONGITUDE	074-36.1
12	REPORT DATE	81/11/16.
13	POPULAR NAME	
14	IMPOUND. NAME	AMPHIBIOUS LAKE
15	REGION	02
16	BASIN.	04
17	RIVER/STREAM	NEWBOLD RUN
18	D/S CITY-TOWN	WRIGHTSTOWN
19	DISTANCE	003
20	POPULATION	00002868
21	TYPE OF DAM	RE
22	YEAR COMPLETED	1961
23	PURPOSES	R
24	STR. HEIGHT	0013
25	HYD. HEIGHT	0013
26	MAX CAPACITY	00000038
27	NORMAL CAP.	00000018
27A	CORPS DIST.	NAP
27B	OWNER CODE	G
27C	FED. REGULATED	Y
27D	PVT. ON FED.	N
27E	SCS AID	N
27F	VERIFY DATE	81/11/20.

FORM 4474 ITEM	NOMENCLATURE	DATA
28	(SEE BELOW)	
29	D/S HAZARD	2
30	CREST LENGTH	00300
31	SPILLWAY TYPE	
32	SPILLWAY WIDTH	0003
33	MAX DISCHARGE	0000027
34	VOLUME	
35	POWER INSTALLED	
36	POWER PROPOSED	
37	NO. OF LOCKS	
38-45	LOCK LEN/WID	
46	OWNER NAME	DOD USA
47	ENGINEERING	
48	CONSTRUCTION	
49	REG. DESIGN	DOD USA
50	REG. CONST	DOD USA
51	REG. OPER.	DOD USA
52	REG. MAINT.	DOD USA
53	INSPECTOR	OBRIEN + GERE
54	INSP. DATE	79/04/12.
55	INSP. AUTH.	P.L. 92-367
56	(SEE BELOW)	
57	INSP. INIT.	79/04/11.
58	UNSAFE	
59	URGENCY	
60	INSP. COMPL.	79/06/20.
61	RPT. APPR.	79/09/13.
62	GOV. NOTIF.	
63	INSPECTOR	DC
64	GOV. RPT.	80/09/13.
65	DEFICIENCY	

28 REMARK ADA74323
56 REMARK 53-FINDINGS-INADEQUATE SPILLWAY

INSP. REMARK

FORM 4674 ITEM	NOMENCLATURE	DATA	ITEM	NOMENCLATURE	DATA
1	ID	NJ00458	28	(SEE BELOW)	
2	DIVISION	NAD	29	D/S HAZARD	1
3	STATE	31	30	CREST LENGTH	00570
4	COUNTY	005 (BURLINGTON)	31	SPILLWAY TYPE	C
5	CONGR. DIST.	06	32	SPILLWAY WIDTH	0044
6	2ND STATE		33	MAX DISCHARGE	0000736
7	2ND COUNTY		34	VOLUME	000038760
8	2ND CONGR		35	POWER INSTALLED	
9	OFF. DAM NAME	MIRROR LAKE DAM	36	POWER PROPOSED	
10	LATITUDE	39-58.1	37	NO. OF LOCKS	
11	LONGITUDE	074-34.8	38-45	LOCK LEN/WID	
12	REPORT DATE	80/06/03.	46	OWNER NAME	PEMBERTON TOWNSHIP
13	POPULAR NAME		47	ENGINEERING	
14	IMPOUND. NAME	MIRROR LAKE	48	CONSTRUCTION	
15	REGION	02	49	REG. DESIGN	NJDEP
16	BASIN.	04	50	REG. CONST	NJDEP
17	RIVER/STREAM	RANCOCAS CREEK	51	REG. OPER.	NJDEP
18	D/S CITY-TOWN	BROWNS MILLS	52	REG. MAINT.	NJDEP
19	DISTANCE	000	53	INSPECTOR	LANGAN ENGINEERING ASSOC INC
20	POPULATION	00007144	54	INSP. DATE	78/07/19.
21	TYPE OF DAM	RE	55	INSP. AUTH.	PL 92_367
22	YEAR COMPLETED	1947	56	(SEE BELOW)	
23	PURPOSES	R			
24	STR. HEIGHT	0018	57	INSP. INIT.	78/07/07.
25	HYD. HEIGHT	0017	58	UNSAFE	U
26	MAX CAPACITY	00002500	59	URGENCY	N
27	NORMAL CAP.	00001900	60	INSP. COMPL.	78/08/23.
27A	CORPS DIST.	NAP	61	RPT. APPR.	78/09/18.
27B	OWNER CODE	N	62	GOV. NOTIF.	78/09/27.
27C	FED. REGULATED	N	63	INSPECTOR	DC
27D	PVT. ON FED.	N	64	GOV. RPT.	78/09/18.
27E	SCS AID	N	65	DEFICIENCY	SCOT
27F	VERIFY DATE	81/11/12.			

28 REMARK 27-ESTIMATED 21-WITH CONC HEADWALL NTIS-ADA059400
56 REMARK 32_CULVERT 53_SPWY INADEQUATE ENGR STUDIES INSTALL PIEZ

INSP. REMARK WHITE INSTRUMEN REQD. SER INADE SPILL

67	CA	RI	68	CA DATE	79/12/05.
69	REMARK				

FORM 4474 ITEM	NOMENCLATURE	DATA
1	ID	NJ00459
2	DIVISION	NAD
3	STATE	31
4	COUNTY	005 (BURLINGTON)
5	CONGR. DIST.	04
6	2ND STATE	
7	2ND COUNTY	
8	2ND CONGR	
9	OFF. DAM NAME	HANOVER LAKE DAM
10	LATITUDE	39-58.8
11	LONGITUDE	074-31.5
12	REPORT DATE	81/11/16.
13	POPULAR NAME	
14	IMPOUND. NAME	HANOVER LAKE
15	REGION	02
16	BASIN.	04
17	RIVER/STREAM	HARTSHORNE MILL
18	D/S CITY-TOWN	BROWNS MILLS
19	DISTANCE	000
20	POPULATION	00007144
21	TYPE OF DAM	RE
22	YEAR COMPLETED	1947
23	PURPOSES	0
24	STR. HEIGHT	0008
25	HYD. HEIGHT	0008
26	MAX CAPACITY	00000880
27	NORMAL CAP.	00000450
27A	CORPS DIST.	NAP
27B	OWNER CODE	J
27C	FED. REGULATED	Y
27D	PVT. ON FED.	N
27E	SCS AID	N
27F	VERIFY DATE	81/11/20.

FORM 4474 ITEM	NOMENCLATURE	DATA
28	(SEE BELOW)	
29	D/S HAZARD	1
30	CREST LENGTH	00300
31	SPILLWAY TYPE	U
32	SPILLWAY WIDTH	0033
33	MAX DISCHARGE	0000830
34	VOLUME	000007000
35	POWER INSTALLED	
36	POWER PROPOSED	
37	NO. OF LOCKS	
38-45	LOCK LEN/WID	
46	OWNER NAME	DOD USA
47	ENGINEERING	
48	CONSTRUCTION	
49	REG. DESIGN	NJDEP
50	REG. CONST	NJDEP
51	REG. OPER.	NJDEP
52	REG. MAINT.	NJDEP
53	INSPECTOR	LANGAN ENGINEERING ASSOCIATES INC
54	INSP. DATE	78/07/06.
55	INSP. AUTH.	PL 92_367
56	(SEE BELOW)	
57	INSP. INIT.	78/06/07.
58	UNSAFE	U
59	URGENCY	N
60	INSP. COMPL.	78/09/14.
61	RPT. APPR.	78/09/28.
62	GOV. NOTIF.	78/09/28.
63	INSPECTOR	SC
64	GOV. RPT.	78/09/28.
65	DEFICIENCY	SC

28 REMARK 20-27-ESTIMATED 23-ARMY TRAINING NTIS-ADA060078
56 REMARK 53_SPWY INADEQUATE ENGR STUDIES INSTALL PIEZ REPLACE SPWY WOOD SHEETING

INSP. REMARK WHITE INSTRUMEN REQD. SER INADE SPILL

67	CA	NO	68	CA DATE 79/12/31.
69	REMARK DAM OWNED BY FT. DIX			
67	CA	RI	68	CA DATE 81/08/31.
69	REMARK ENGINEERING STUDIES INITIATED			

FORM 4474 ITEM	NOMENCLATURE	DATA
1	ID	NJ00460
2	DIVISION	NAD
3	STATE	31
4	COUNTY	041 (WARREN)
5	CONGR. DIST.	13
6	2ND STATE	
7	2ND COUNTY	
8	2ND CONGR	
9	OFF. DAM NAME	INGERSOLL-RAND DAM
10	LATITUDE	40-43.8
11	LONGITUDE	075-06.3
12	REPORT DATE	81/11/16.
13	POPULAR NAME	
14	IMPOUND. NAME	INGERSOLL RESERVIOR
15	REGION	02
16	BASIN.	04
17	RIVER/STREAM	MERRILL BROOK
18	D/S CITY-TOWN	STEWARTSVILLE
19	DISTANCE	002
20	POPULATION	00000800
21	TYPE OF DAM	PGOT
22	YEAR COMPLETED	1900
23	PURPOSES	S
24	STR. HEIGHT	0040
25	HYD. HEIGHT	0040
26	MAX CAPACITY	00000153
27	NORMAL CAP.	00000137
27A	CORPS DIST.	NAP
27B	OWNER CODE	N
27C	FED. REGULATED	N
27D	PVT. ON FED.	N
27E	SCS AID	N
27F	VERIFY DATE	81/11/20.

FORM 4474 ITEM	NOMENCLATURE	DATA
28	(SEE BELOW)	
29	D/S HAZARD	2
30	CREST LENGTH	00225
31	SPILLWAY TYPE	U
32	SPILLWAY WIDTH	0130
33	MAX DISCHARGE	0001442
34	VOLUME	000002325
35	POWER INSTALLED	
36	POWER PROPOSED	
37	NO. OF LOCKS	
38-45	LOCK LEN/WID	
46	OWNER NAME	INGERSOLL-RAND CORP.
47	ENGINEERING	LOPATONG WATER CO.
48	CONSTRUCTION	INGERSOLL-RAND CO.
49	REG. DESIGN	NONE
50	REG. CONST	NONE
51	REG. OPER.	NJDEP
52	REG. MAINT.	NJDEP
53	INSPECTOR	LOUIS BERGER AND ASSOCIATES
54	INSP. DATE	80/08/21.
55	INSP. AUTH.	P.L.92-367
56	(SEE BELOW)	
57	INSP. INIT.	80/08/12.
58	UNSAFE	
59	URGENCY	
60	INSP. COMPL.	80/10/03.
61	RPT. APPR.	81/04/21.
62	GOV. NOTIF.	
63	INSPECTOR	SC
64	GOV. RPT.	81/04/28.
65	DEFICIENCY	

28 REMARK 22-CONSTRUCTED AROUND 1900.21-CONCRETE ARCH
56 REMARK 46-CONSORTIUM OF 7 POWER COMPANIES TO ASSUME OWNERSHIP IN NEAR FUTURE

INSP. REMARK 65-SCSR

INVENTORY OF DAMS

NEW JERSEY 81/11/25. PAGE 61

FORM 4474 ITEM	NOMENCLATURE	DATA
1	ID	NJ00461
2	DIVISION	NAD
3	STATE	31
4	COUNTY	001 (ATLANTIC 1
5	CONGR. DIST.	02
6	2ND STATE	
7	2ND COUNTY	
8	2ND CONGR	
9	OFF. DAM NAME	CAINES MILL POND DAM
10	LATITUDE	39-36.1
11	LONGITUDE	074-52.6
12	REPORT DATE	81/01/19.
13	POPULAR NAME	
14	IMPOUND. NAME	CAINES MILL LAKE
15	REGION	02
16	BASIN.	04
17	RIVER/STREAM	WHITE OAK BRANCH
18	D/S CITY-TOWN	FOLSOM
19	DISTANCE	000
20	POPULATION	00001000
21	TYPE OF DAM	RE
22	YEAR COMPLETED	1943
23	PURPOSES	R
24	STR. HEIGHT	0010
25	HYD. HEIGHT	0008
26	MAX CAPACITY	00000120
27	NORMAL CAP.	00000090
27A	CORPS DIST.	NAP
27B	OWNER CODE	
27C	FED. REGULATED	
27D	PVT. ON FED.	
27E	SCS AID	
27F	VERIFY DATE	80/09/04.

FORM 4474 ITEM	NOMENCLATURE	DATA
28	(SEE BELOW)	
29	D/S HAZARD	3
30	CREST LENGTH	
31	SPILLWAY TYPE	0
32	SPILLWAY WIDTH	
33	MAX DISCHARGE	
34	VOLUME	
35	POWER INSTALLED	
36	POWER PROPOSED	
37	NO. OF LOCKS	
38-45	LOCK LEN/WID	
46	OWNER NAME	
47	ENGINEERING	
48	CONSTRUCTION	
49	REG. DESIGN	
50	REG. CONST	
51	REG. OPER.	
52	REG. MAINT.	
53	INSPECTOR	
54	INSP. DATE	
55	INSP. AUTH.	
56	(SEE BELOW)	
57	INSP. INIT.	
58	UNSAFE	
59	URGENCY	
60	INSP. COMPL.	
61	RPT. APPR.	
62	GOV. NOTIF.	
63	INSPECTOR	
64	GOV. RPT.	
65	DEFICIENCY	

28 REMARK 20-21-22-23-24-25-26-27-ESTIMATED
56 REMARK

INSP. REMARK

FORM 4474 ITEM	NOMENCLATURE	DATA
1	ID	NJ00462
2	DIVISION	NAD
3	STATE	31
4	COUNTY	037 (SUSSEX)
5	CONGR. DIST.	13
6	2ND STATE	
7	2ND COUNTY	
8	2ND CONGR	
9	OFF. DAM NAME	LAKE OWASSA DAM
10	LATITUDE	41-08.5
11	LONGITUDE	074-49.2
12	REPORT DATE	81/01/19.
13	POPULAR NAME	
14	IMPOUND. NAME	LAKE OWASSA
15	REGION	02
16	BASIN.	04
17	RIVER/STREAM	TR PAULINS KILL
18	D/S CITY-TOWN	SWARTSWOOD
19	DISTANCE	004
20	POPULATION	00001000
21	TYPE OF DAM	RE
22	YEAR COMPLETED	1945
23	PURPOSES	R
24	STR. HEIGHT	0010
25	HYD. HEIGHT	0008
26	MAX CAPACITY	00001300
27	NORMAL CAP.	00001000
27A	CORPS DIST.	NAP
27B	OWNER CODE	
27C	FED. REGULATED	
27D	PVT. ON FED.	
27E	SCS AID	
27F	VERIFY DATE	80/09/04.

FORM 4474 ITEM	NOMENCLATURE	DATA
28	(SEE BELOW)	
29	D/S HAZARD	3
30	CREST LENGTH	
31	SPILLWAY TYPE	0
32	SPILLWAY WIDTH	
33	MAX DISCHARGE	
34	VOLUME	
35	POWER INSTALLED	
36	POWER PROPOSED	
37	NO. OF LOCKS	
38-45	LOCK LEN/WID	
46	OWNER NAME	
47	ENGINEERING	
48	CONSTRUCTION	
49	REG. DESIGN	
50	REG. CONST	
51	REG. OPER.	
52	REG. MAINT.	
53	INSPECTOR	
54	INSP. DATE	
55	INSP. AUTH.	
56	(SEE BELOW)	
57	INSP. INIT.	
58	UNSAFE	
59	URGENCY	
60	INSP. COMPL.	
61	RPT. APPR.	
62	GOV. NOTIF.	
63	INSPECTOR	
64	GOV. RPT.	
65	DEFICIENCY	

28 REMARK 20-21-22-23-24-25-26-27-ESTIMATED
56 REMARK

INSP. REMARK

INVENTORY OF DAMS

NEW JERSEY 81/11/25. PAGE 53

FORM 4474 ITEM	NOMENCLATURE	DATA
1	ID	NJ00463
2	DIVISION	NAD
3	STATE	31
4	COUNTY	037 (SUSSEX)
5	CONGR. DIST.	13
6	2ND STATE	
7	2ND COUNTY	
8	2ND CONGR	
9	OFF. DAM NAME	QUICK POND DAM
10	LATITUDE	41-08.0
11	LONGITUDE	074-51.0
12	REPORT DATE	81/01/19.
13	POPULAR NAME	
14	IMPOUND. NAME	QUICK POND
15	REGION	02
16	BASIN.	04
17	RIVER/STREAM	TR PAULINS KILL
18	D/S CITY-TOWN	SWARTSWOOD
19	DISTANCE	004
20	POPULATION	00001000
21	TYPE OF DAM	RE
22	YEAR COMPLETED	1949
23	PURPOSES	R
24	STR. HEIGHT	0015
25	HYD. HEIGHT	0010
26	MAX CAPACITY	00000300
27	NORMAL CAP.	00000220
27A	CORPS DIST.	NAP
27B	OWNER CODE	
27C	FED. REGULATED	
27D	PVT. ON FED.	
27E	SCS AID	
27F	VERIFY DATE	80/09/04.

FORM 4474 ITEM	NOMENCLATURE	DATA
28	(SEE BELOW)	
29	D/S HAZARD	3
30	CREST LENGTH	
31	SPILLWAY TYPE	0
32	SPILLWAY WIDTH	
33	MAX DISCHARGE	
34	VOLUME	
35	POWER INSTALLED	
36	POWER PROPOSED	
37	NO. OF LOCKS	
38-45	LOCK LEN/WID	
46	OWNER NAME	
47	ENGINEERING	
48	CONSTRUCTION	
49	REG. DESIGN	
50	REG. CONST	
51	REG. OPER.	
52	REG. MAINT.	
53	INSPECTOR	
54	INSP. DATE	
55	INSP. AUTH.	
56	(SEE BELOW)	
57	INSP. INIT.	
58	UNSAFE	
59	URGENCY	
60	INSP. COMPL.	
61	RPT. APPR.	
62	GOV. NOTIF.	
63	INSPECTOR	
64	GOV. RPT.	
65	DEFICIENCY	

28 REMARK 20-21-22-23-24-25-26-27-ESTIMATED
56 REMARK

INSP. REMARK

INVENTORY OF DAMS

NEW JERSEY 81/11/25. PAGE 59

FORM 4474 ITEM	NOMENCLATURE	DATA
1	ID	NJ00464
2	DIVISION	NAD
3	STATE	31
4	COUNTY	027 (MORRIS)
5	CONGR. DIST.	13
6	2ND STATE	
7	2ND COUNTY	
8	2ND CONGR	
9	OFF. DAM NAME	MT.HOPE LAKE DAM
10	LATITUDE	40-55.5
11	LONGITUDE	074-32.0
12	REPORT DATE	81/11/16.
13	POPULAR NAME	
14	IMPOUND. NAME	MT.HOPE LAKE
15	REGION	02
16	BASIN.	03
17	RIVER/STREAM	WHITE MEADOW BROOK
18	D/S CITY-TOWN	ROCKAWAY TWP.
19	DISTANCE	000
20	POPULATION	00022500
21	TYPE OF DAM	RE
22	YEAR COMPLETED	1944
23	PURPOSES	R
24	STR. HEIGHT	0018
25	HYD. HEIGHT	0018
26	MAX CAPACITY	00001953
27	NORMAL CAP.	00000633
27A	CORPS DIST.	NAN
27B	OWNER CODE	N
27C	FED. REGULATED	N
27D	PVT. ON FED.	N
27E	SCS AID	N
27F	VERIFY DATE	81/11/20.

FORM 4474 ITEM	NOMENCLATURE	DATA
28	(SEE BELOW)	
29	D/S HAZARD	1
30	CREST LENGTH	01252
31	SPILLWAY TYPE	U
32	SPILLWAY WIDTH	0022
33	MAX DISCHARGE	0000858
34	VOLUME	000051332
35	POWER INSTALLED	
36	POWER PROPOSED	
37	NO. OF LOCKS	
38-45	LOCK LEN/WID	
46	OWNER NAME	HALECREST CORP
47	ENGINEERING	J.G. WHITE ENGINEERINGCO
48	CONSTRUCTION	J.G.WHITE ENGINEERING CO
49	REG. DESIGN	NJDEP
50	REG. CONST	NJDEP
51	REG. OPER.	NJDEP
52	REG. MAINT.	NJDEP
53	INSPECTOR	STORCH ENGINEERS
54	INSP. DATE	79/05/02.
55	INSP. AUTH.	P.L. 92-367
56	(SEE BELOW)	
57	INSP. INIT.	79/04/02.
58	UNSAFE	
59	URGENCY	
60	INSP. COMPL.	79/08/28.
61	RPT. APPR.	79/09/11.
62	GOV. NOTIF.	
63	INSPECTOR	SC
64	GOV. RPT.	79/09/12.
65	DEFICIENCY	

28 REMARK ADA-074353
56 REMARK 65-SCSE

INSP. REMARK DETERIORATED CONCRETE SURFACE SPILLWAY

NEW JERSEY

FORM 4474 ITEM	NOMENCLATURE	DATA
1	ID	NJ00465
2	DIVISION	NAD
3	STATE	31
4	COUNTY	001 (ATLANTIC)
5	CONGR. DIST.	02
6	2ND STATE	
7	2ND COUNTY	
8	2ND CONGR	
9	OFF. DAM NAME	MAKEPEACE LAKE DAM
10	LATITUDE	39-32.8
11	LONGITUDE	074-45.2
12	REPORT DATE	80/07/14.
13	POPULAR NAME	
14	IMPOUND. NAME	MAKEPEACE LAKE
15	REGION	02
16	BASIN.	04
17	RIVER/STREAM	TR LITTLE MILL CREEK
18	D/S CITY-TOWN	WEYMOUTH
19	DISTANCE	003
20	POPULATION	00000100
21	TYPE OF DAM	RE
22	YEAR COMPLETED	1943
23	PURPOSES	R
24	STR. HEIGHT	0013
25	HYD. HEIGHT	0013
26	MAX CAPACITY	00002459
27	NORMAL CAP.	00001140
27A	CORPS DIST.	NAP
27B	OWNER CODE	N
27C	FED. REGULATED	N
27D	PVT. ON FED.	N
27E	SCS AID	N
27F	VERIFY DATE	80/07/29.

FORM 4474 ITEM	NOMENCLATURE	DATA
28	(SEE BELOW)	
29	D/S HAZARD	3
30	CREST LENGTH	01440
31	SPILLWAY TYPE	0
32	SPILLWAY WIDTH	0000
33	MAX DISCHARGE	0000000
34	VOLUME	000032500
35	POWER INSTALLED	
36	POWER PROPOSED	
37	NO. OF LOCKS	
38-45	LOCK LEN/WID	
46	OWNER NAME	MAKEPEACE COMPANY
47	ENGINEERING	
48	CONSTRUCTION	
49	REG. DESIGN	
50	REG. CONST	
51	REG. OPER.	NJDEP
52	REG. MAINT.	NJDEP
53	INSPECTOR	
54	INSP. DATE	
55	INSP. AUTH.	
56	(SEE BELOW)	
57	INSP. INIT.	
58	UNSAFE	
59	URGENCY	
60	INSP. COMPL.	
61	RPT. APPR.	
62	GOV. NOTIF.	
63	INSPECTOR	
64	GOV. RPT.	
65	DEFICIENCY	

28 REMARK 20-21-22-23-24-25-26-27-ESTIMATED
56 REMARK 33-NO SPILLWAY, LAKE DISCHARGES THROUGH OUTLET WORKS UNDETERMINED SIZE

INSP. REMARK

INVENTORY OF DAMS

NEW JERSEY 81/11/25. PAGE 56

FORM 4474 ITEM	NOMENCLATURE	DATA
1	ID	NJ00466
2	DIVISION	NAD
3	STATE	31
4	COUNTY	027 (MORRIS)
5	CONGR. DIST.	13
6	2ND STATE	
7	2ND COUNTY	
8	2ND CONGR	
9	OFF. DAM NAME	NJ NO NAME =18
10	LATITUDE	41-07.0
11	LONGITUDE	074-54.4
12	REPORT DATE	80/07/14.
13	POPULAR NAME	LAKE SUCCESS DAM
14	IMPOUND. NAME	LAKE SUCCESS
15	REGION	02
16	BASIN.	04
17	RIVER/STREAM	BRANCH FLAT BROOK
18	D/S CITY-TOWN	FLATBROOKVILLE
19	DISTANCE	004
20	POPULATION	00000400
21	TYPE OF DAM	RE
22	YEAR COMPLETED	1955
23	PURPOSES	R
24	STR. HEIGHT	0014
25	HYD. HEIGHT	0014
26	MAX CAPACITY	00000099
27	NORMAL CAP.	00000066
27A	CORPS DIST.	NAP
27B	OWNER CODE	N
27C	FED. REGULATED	N
27D	PVT. ON FED.	N
27E	SCS AID	T
27F	VERIFY DATE	80/07/29.

FORM 4474 ITEM	NOMENCLATURE	DATA
28	(SEE BELOW)	
29	D/S HAZARD	3
30	CREST LENGTH	00210
31	SPILLWAY TYPE	U
32	SPILLWAY WIDTH	0035
33	MAX DISCHARGE	0000160
34	VOLUME	000003400
35	POWER INSTALLED	
36	POWER PROPOSED	
37	NO. OF LOCKS	
38-45	LOCK LEN/WID	
46	OWNER NAME	BLUE MOUNTAIN ESTATES
47	ENGINEERING	SOIL CONSERVATION SERVIC
48	CONSTRUCTION	
49	REG. DESIGN	NJDEP
50	REG. CONST	NJDEP
51	REG. OPER.	NJDEP
52	REG. MAINT.	NJDEP
53	INSPECTOR	
54	INSP. DATE	
55	INSP. AUTH.	
56	(SEE BELOW)	
57	INSP. INIT.	
58	UNSAFE	
59	URGENCY	
60	INSP. COMPL.	
61	RPT. APPR.	
62	GOV. NOTIF.	
63	INSPECTOR	
64	GOV. RPT.	
65	DEFICIENCY	

28 REMARK 20-21-22-23-24-25-26-27-ESTIMATED
56 REMARK 32-33-PRIMARY 20 FT 120 CFS AUX 15 FT 40 CFS

INSP. REMARK

FORM 4474 ITEM	NOMENCLATURE	DATA
1	ID	NJ00468
2	DIVISION	NAD
3	STATE	31
4	COUNTY	037 (SUSSEX)
5	CONGR. DIST.	13
6	2ND STATE	
7	2ND COUNTY	
8	2ND CONGR	
9	OFF. DAM NAME	N J NO NAME 19
10	LATITUDE	41-06.5
11	LONGITUDE	074-53.4
12	REPORT DATE	80/02/15.
13	POPULAR NAME	LAKE SUCCESS
14	IMPOUND. NAME	
15	REGION	02
16	BASIN.	03
17	RIVER/STREAM	TR TROUT BROOK
18	D/S CITY-TOWN	STILLWATER
19	DISTANCE	003
20	POPULATION	00002863
21	TYPE OF DAM	RE
22	YEAR COMPLETED	1944
23	PURPOSES	R
24	STR. HEIGHT	0010
25	HYD. HEIGHT	0010
26	MAX CAPACITY	00000065
27	NORMAL CAP.	00000055
27A	CORPS DIST.	NAN
27B	OWNER CODE	N
27C	FED. REGULATED	N
27D	PVT. ON FED.	N
27E	SCS AID	N
27F	VERIFY DATE	80/02/20.
28	REMARK	26-27-ESTIMATED
56	REMARK	

INSP. REMARK

FORM 4474 ITEM	NOMENCLATURE	DATA
28	(SEE BELOW)	
29	D/S HAZARD	2
30	CREST LENGTH	00430
31	SPILLWAY TYPE	U
32	SPILLWAY WIDTH	0030
33	MAX DISCHARGE	0000746
34	VOLUME	
35	POWER INSTALLED	
36	POWER PROPOSED	
37	NO. OF LOCKS	
38-45	LOCK LEN/WID	
46	OWNER NAME	
47	ENGINEERING	
48	CONSTRUCTION	
49	REG. DESIGN	NJDEP
50	REG. CONST	NJDEP
51	REG. OPER.	NJDEP
52	REG. MAINT.	NJDEP
53	INSPECTOR	NONE
54	INSP. DATE	
55	INSP. AUTH.	
56	(SEE BELOW)	
57	INSP. INIT.	
58	UNSAFE	
59	URGENCY	
60	INSP. COMPL.	
61	RPT. APPR.	
62	GOV. NOTIF.	
63	INSPECTOR	
64	GOV. RPT.	
65	DEFICIENCY	

NEW JERSEY

FORM 4474

ITEM	NOMENCLATURE	DATA
1	ID	NJ00469
2	DIVISION	NAD
3	STATE	31
4	COUNTY	037 (SUSSEX
5	CONGR. DIST.	13
6	2ND STATE	
7	2ND COUNTY	
8	2ND CONGR	
9	OFF. DAM NAME	SILVER LAKE DAM
10	LATITUDE	41-07.3
11	LONGITUDE	074-32.2
12	REPORT DATE	81/11/16.
13	POPULAR NAME	
14	IMPOUND. NAME	SILVER LAKE
15	REGION	02
16	BASIN.	02
17	RIVER/STREAM	TR-FRANKLIN POND CREEK
18	D/S CITY-TOWN	FRANKLIN
19	DISTANCE	003
20	POPULATION	00032380
21	TYPE OF DAM	RE
22	YEAR COMPLETED	1944
23	PURPOSES	R
24	STR. HEIGHT	0015
25	HYD. HEIGHT	0012
26	MAX CAPACITY	00000173
27	NORMAL CAP.	00000138
27A	CORPS DIST.	NAN
27B	OWNER CODE	N
27C	FED. REGULATED	N
27D	PVT. ON FED.	N
27E	SCS AID	N
27F	VERIFY DATE	81/11/20.
28	REMARK	
56	REMARK	

INSP. REMARK 65-SCSE

FORM 4474

ITEM	NOMENCLATURE	DATA
28	(SEE BELOW)	
29	D/S HAZARD	3
30	CREST LENGTH	00150
31	SPILLWAY TYPE	C
32	SPILLWAY WIDTH	0015
33	MAX DISCHARGE	0000444
34	VOLUME	000001000
35	POWER INSTALLED	
36	POWER PROPOSED	
37	NO. OF LOCKS	
38-45	LOCK LEN/WID	
46	OWNER NAME	YMCA
47	ENGINEERING	
48	CONSTRUCTION	
49	REG. DESIGN	NJDEP
50	REG. CONST	NJDEP
51	REG. OPER.	NJDEP
52	REG. MAINT.	NJDEP
53	INSPECTOR	ANDERSON-NICHOLS & ASSOCIATES
54	INSP. DATE	80/12/12.
55	INSP. AUTH.	P.L. 92-367
56	(SEE BELOW)	
57	INSP. INIT.	80/12/12.
58	UNSAFE	
59	URGENCY	
60	INSP. COMPL.	81/04/03.
61	RPT. APPR.	81/05/27.
62	GOV. NOTIF.	
63	INSPECTOR	SC
64	GOV. RPT.	81/05/21.
65	DEFICIENCY	

AD-A110 499 ARMY ENGINEER DISTRICT PHILADELPHIA PA F/G 13/13
NATIONAL DAM SAFETY PROGRAM. INVENTORY OF DAMS. NEW JERSEY. VOL--ETC(U)
SEP 81
UNCLASSIFIED DAEN/NAP-53843/NJA02-81/0 NL




OF
AD
A110499
1.0
1.1
1.25
1.4
1.6
2.8
3.2
3.6
4.0
2.5
2.2
2.0
1.8
MICROCOPY RESOLUTION TEST CHART
NATIONAL BUREAU OF STANDARDS 1963-A

INVENTORY OF DAMS

NEW JERSEY 81/11/25. PAGE 57

FORM 4474 ITEM	NOMENCLATURE	DATA
1	ID	NJ00470
2	DIVISION	NAD
3	STATE	31
4	COUNTY	029 (OCEAN)
5	CONGR. DIST.	02
6	2ND STATE	
7	2ND COUNTY	
8	2ND CONGR	
9	OFF. DAM NAME	WELLS MILL RESERVOIR DAM
10	LATITUDE	39-47.5
11	LONGITUDE	074-16.6
12	REPORT DATE	80/07/14.
13	POPULAR NAME	
14	IMPOUND. NAME	WELLS MILL RESERVOIR
15	REGION	02
16	BASIN.	04
17	RIVER/STREAM	OYSTER CREEK
18	D/S CITY-TOWN	FORKED RIVER
19	DISTANCE	000
20	POPULATION	00002500
21	TYPE OF DAM	RE
22	YEAR COMPLETED	1800
23	PURPOSES	R
24	STR. HEIGHT	0009
25	HYD. HEIGHT	0006
26	MAX CAPACITY	00000120
27	NORMAL CAP.	00000105
27A	CORPS DIST.	NAP
27B	OWNER CODE	N
27C	FED. REGULATED	N
27D	PVT. ON FED.	N
27E	SCS AID	N
27F	VERIFY DATE	80/07/29.

FORM 4474 ITEM	NOMENCLATURE	DATA
28	(SEE BELOW)	
29	D/S HAZARD	3
30	CREST LENGTH	00375
31	SPILLWAY TYPE	U
32	SPILLWAY WIDTH	0060
33	MAX DISCHARGE	0000185
34	VOLUME	000000650
35	POWER INSTALLED	
36	POWER PROPOSED	
37	NO. OF LOCKS	
38-45	LOCK LEN/WID	
46	OWNER NAME	CHARLES M CONRAD II
47	ENGINEERING	
48	CONSTRUCTION	
49	REG. DESIGN	NJDEP
50	REG. CONST	NJDEP
51	REG. OPER.	NJDEP
52	REG. MAINT.	NJDEP
53	INSPECTOR	
54	INSP. DATE	
55	INSP. AUTH.	
56	(SEE BELOW)	
57	INSP. INIT.	
58	UNSAFE	
59	URGENCY	
60	INSP. COMPL.	
61	RPT. APPR.	
62	GOV. NOTIF.	
63	INSPECTOR	
64	GOV. RPT.	
65	DEFICIENCY	

28 REMARK 22-EMBANKMENT,SPILLWAY REBUILT 1940 23-ORIGINAL SAW MILL ON SITE
56 REMARK 32-INCLUDES BOTH CONCRETE AND TIMBER SPILLWAYS 49-1940 CONCRETE RECONSTR

INSP. REMARK

NEW JERSEY

FORM 4474 ITEM	NOMENCLATURE	DATA
1	ID	NJ00471
2	DIVISION	NAD
3	STATE	31
4	COUNTY	037 (SUSSEX)
5	CONGR. DIST.	13
6	2ND STATE	
7	2ND COUNTY	
8	2ND CONGR	
9	OFF. DAM NAME	GLENWOOD LAKE DAM
10	LATITUDE	41-13.6
11	LONGITUDE	074-31.6
12	REPORT DATE	80/01/17.
13	POPULAR NAME	
14	IMPOUND. NAME	GLENWOOD LAKE
15	REGION	02
16	BASIN.	02
17	RIVER/STREAM	BLACK CREEK
18	D/S CITY-TOWN	MCAFEE
19	DISTANCE	004
20	POPULATION	00001000
21	TYPE OF DAM	RE
22	YEAR COMPLETED	1954
23	PURPOSES	R
24	STR. HEIGHT	0015
25	HYD. HEIGHT	0012
26	MAX CAPACITY	00000084
27	NORMAL CAP.	00000056
27A	CORPS DIST.	NAP
27B	OWNER CODE	
27C	FED. REGULATED	
27D	PVT. ON FED.	
27E	SCS AID	
27F	VERIFY DATE	80/09/04.

FORM 4474 ITEM	NOMENCLATURE	DATA
28	(SEE BELOW)	
29	D/S HAZARD	2
30	CREST LENGTH	
31	SPILLWAY TYPE	0
32	SPILLWAY WIDTH	
33	MAX DISCHARGE	
34	VOLUME	
35	POWER INSTALLED	
36	POWER PROPOSED	
37	NO. OF LOCKS	
38-45	LOCK LEN/WID	
46	OWNER NAME	
47	ENGINEERING	
48	CONSTRUCTION	
49	REG. DESIGN	
50	REG. CONST	
51	REG. OPER.	
52	REG. MAINT.	
53	INSPECTOR	
54	INSP. DATE	
55	INSP. AUTH.	
56	(SEE BELOW)	
57	INSP. INIT.	
58	UNSAFE	
59	URGENCY	
60	INSP. COMPL.	
61	RPT. APPR.	
62	GOV. NOTIF.	
63	INSPECTOR	
64	GOV. RPT.	
65	DEFICIENCY	

28 REMARK 20-21-22-23-24-25-26-27-ESTIMATED
56 REMARK

INSP. REMARK

NEW JERSEY

FORM 4474 ITEM	NOMENCLATURE	DATA
1	ID	NJ00472
2	DIVISION	NAD
3	STATE	31
4	COUNTY	037 (SUSSEX 1
5	CONGR. DIST.	13
6	2ND STATE	
7	2ND COUNTY	
8	2ND CONGR	
9	OFF. DAM NAME	NJNONAME20
10	LATITUDE	41-10.9
11	LONGITUDE	074-32.9
12	REPORT DATE	81/11/16.
13	POPULAR NAME	
14	IMPOUND. NAME	
15	REGION	02
16	BASIN.	02
17	RIVER/STREAM	BRANCH OF BLACK BROOK
18	D/S CITY-TOWN	MCAFEE
19	DISTANCE	001
20	POPULATION	00001000
21	TYPE OF DAM	RE
22	YEAR COMPLETED	1954
23	PURPOSES	R
24	STR. HEIGHT	0031
25	HYD. HEIGHT	0031
26	MAX CAPACITY	00000449
27	NORMAL CAP.	00000362
27A	CORPS DIST.	NAP
27B	OWNER CODE	N
27C	FED. REGULATED	N
27D	PVT. ON FED.	N
27E	SCS AID	N
27F	VERIFY DATE	81/11/20.

FORM 4474 ITEM	NOMENCLATURE	DATA
28	(SEE BELOW)	
29	D/S HAZARD	1
30	CREST LENGTH	01220
31	SPILLWAY TYPE	U
32	SPILLWAY WIDTH	0002
33	MAX DISCHARGE	0000080
34	VOLUME	
35	POWER INSTALLED	
36	POWER PROPOSED	
37	NO. OF LOCKS	
38-45	LOCK LEN/WID	
46	OWNER NAME	BALDWINE ENTERPRISES
47	ENGINEERING	
48	CONSTRUCTION	
49	REG. DESIGN	NJDEP
50	REG. CONST	NJDEP
51	REG. OPER.	NJDEP
52	REG. MAINT.	NJDEP
53	INSPECTOR	FREDERIC R. HARRIS
54	INSP. DATE	79/05/08.
55	INSP. AUTH.	P.L.92-367
56	(SEE BELOW)	
57	INSP. INIT.	79/04/08.
58	UNSAFE	
59	URGENCY	
60	INSP. COMPL.	79/09/08.
61	RPT. APPR.	79/09/22.
62	GOV. NOTIF.	
63	INSPECTOR	SC
64	GOV. RPT.	79/09/25.
65	DEFICIENCY	

28 REMARK 20-21-22-23-24-25-26-27-ESTIMATED
56 REMARK SPILLWAY IS 27 INCH DIA. PIPE AT NORMAL POOL

INSP. REMARK

INVENTORY OF DAMS

NEW JERSEY 81/11/25. PAGE 62

FORM 4474 ITEM	NOMENCLATURE	DATA
1	ID	NJ00473
2	DIVISION	NAD
3	STATE	31
4	COUNTY	037 (SUSSEX)
5	CONGR. DIST.	13
6	2ND STATE	
7	2ND COUNTY	
8	2ND CONGR	
9	OFF. DAM NAME	LAKE WILDWOOD DAM
10	LATITUDE	41-09.1
11	LONGITUDE	074-31.7
12	REPORT DATE	81/11/16.
13	POPULAR NAME	
14	IMPOUND. NAME	LAKE WILDWOOD
15	REGION	02
16	BASIN,	03
17	RIVER/STREAM	TR WALLKILL RIVER
18	D/S CITY-TOWN	RUDEVILLE
19	DISTANCE	001
20	POPULATION	00000100
21	TYPE OF DAM	REER
22	YEAR COMPLETED	1955
23	PURPOSES	R
24	STR. HEIGHT	0007
25	HYD. HEIGHT	0007
26	MAX CAPACITY	00000283
27	NORMAL CAP.	00000210
27A	CORPS DIST.	NAN
27B	OWNER CODE	N
27C	FED. REGULATED	N
27D	PVT. ON FED.	N
27E	SCS AID	N
27F	VERIFY DATE	81/11/20.

FORM 4474 ITEM	NOMENCLATURE	DATA
28	(SEE BELOW)	
29	D/S HAZARD	3
30	CREST LENGTH	00385
31	SPILLWAY TYPE	U
32	SPILLWAY WIDTH	0017
33	MAX DISCHARGE	0000142
34	VOLUME	000000250
35	POWER INSTALLED	
36	POWER PROPOSED	
37	NO. OF LOCKS	
38-45	LOCK LEN/WID	
46	OWNER NAME	MONFORD CO
47	ENGINEERING	
48	CONSTRUCTION	
49	REG. DESIGN	NJDEP
50	REG. CONST	NJDEP
51	REG. OPER.	NJDEP
52	REG. MAINT.	NJDEP
53	INSPECTOR	LOUIS BERGER ASSOC
54	INSP. DATE	79/05/07.
55	INSP. AUTH.	P.L. 92-367
56	(SEE BELOW)	
57	INSP. INIT.	79/04/07.
58	UNSAFE	
59	URGENCY	
60	INSP. COMPL.	79/08/30.
61	RPT. APPR.	79/09/13.
62	GOV. NOTIF.	
63	INSPECTOR	SC
64	GOV. RPT.	79/09/17.
65	DEFICIENCY	

28 REMARK 20-26-27 ESTIMATED 22-APPROXIMATE 21-WITH 2 CONCRETE SPILLWAYS
56 REMARK 34-ESTIMATED 53-INADEQUATE SPILLWAY CAPACITY ADA-074389

INSP. REMARK DETERIORATED CONCRETE SPILLWAY WALLS

FORM 4474 ITEM	NOMENCLATURE	DATA
1	ID	NJ00474
2	DIVISION	NAD
3	STATE	31
4	COUNTY	037 (SUSSEX)
5	CONGR. DIST.	13
6	2ND STATE	
7	2ND COUNTY	
8	2ND CONGR	
9	OFF. DAM NAME	MUD POND DAM
10	LATITUDE	41-08.4
11	LONGITUDE	074-31.7
12	REPORT DATE	81/01/19.
13	POPULAR NAME	
14	IMPOUND. NAME	MUD POND
15	REGION	02
16	BASIN.	02
17	RIVER/STREAM	TR WALLKILL RIVER
18	D/S CITY-TOWN	HAMBURG
19	DISTANCE	004
20	POPULATION	00001820
21	TYPE OF DAM	RE
22	YEAR COMPLETED	1954
23	PURPOSES	R
24	STR. HEIGHT	0010
25	HYD. HEIGHT	0008
26	MAX CAPACITY	00000073
27	NORMAL CAP.	00000060
27A	CORPS DIST.	NAP
27B	OWNER CODE	
27C	FED. REGULATED	
27D	PVT. ON FED.	
27E	SCS AID	
27F	VERIFY DATE	80/09/04.

FORM 4474 ITEM	NOMENCLATURE	DATA
28	(SEE BELOW)	
29	D/S HAZARD	3
30	CREST LENGTH	
31	SPILLWAY TYPE	0
32	SPILLWAY WIDTH	
33	MAX DISCHARGE	
34	VOLUME	
35	POWER INSTALLED	
36	POWER PROPOSED	
37	NO. OF LOCKS	
38-45	LOCK LEN/WID	
46	OWNER NAME	
47	ENGINEERING	
48	CONSTRUCTION	
49	REG. DESIGN	
50	REG. CONST	
51	REG. OPER.	
52	REG. MAINT.	
53	INSPECTOR	
54	INSP. DATE	
55	INSP. AUTH.	
56	(SEE BELOW)	
57	INSP. INIT.	
58	UNSAFE	
59	URGENCY	
60	INSP. COMPL.	
61	RPT. APPR.	
62	GOV. NOTIF.	
63	INSPECTOR	
64	GOV. RPT.	
65	DEFICIENCY	

28 REMARK 21-22-23-24-25-26-27-ESTIMATED
56 REMARK

INSP. REMARK

NEW JERSEY

FORM 4474

ITEM	NOMENCLATURE	DATA
1	ID	NJ00475
2	DIVISION	NAD
3	STATE	31
4	COUNTY	007 (CAMDEN)
5	CONGR. DIST.	01
6	2ND STATE	
7	2ND COUNTY	
8	2ND CONGR	
9	OFF. DAM NAME	HOBB LAKE DAM
10	LATITUDE	39-42.4
11	LONGITUDE	074-52.0
12	REPORT DATE	80/02/15.
13	POPULAR NAME	
14	IMPOUND. NAME	HOBB LAKE
15	REGION	02
16	BASIN.	04
17	RIVER/STREAM	PUMP BRANCH ALBERTSON BROOK
18	D/S CITY-TOWN	WINSLOW
19	DISTANCE	002
20	POPULATION	00001000
21	TYPE OF DAM	RE
22	YEAR COMPLETED	1966
23	PURPOSES	R
24	STR. HEIGHT	0012
25	HYD. HEIGHT	0010
26	MAX CAPACITY	00000073
27	NORMAL CAP.	00000056
27A	CORPS DIST.	NAP
27B	OWNER CODE	N
27C	FED. REGULATED	N
27D	PVT. ON FED.	N
27E	SCS AID	N
27F	VERIFY DATE	80/02/20.

28 REMARK 20-26-ESTIMATED

56 REMARK

INSP. REMARK

FORM 4474

ITEM	NOMENCLATURE	DATA
28	(SEE BELOW)	
29	D/S HAZARD	2
30	CREST LENGTH	00750
31	SPILLWAY TYPE	U
32	SPILLWAY WIDTH	0009
33	MAX DISCHARGE	0000140
34	VOLUME	
35	POWER INSTALLED	
36	POWER PROPOSED	
37	NO. OF LOCKS	
38-45	LOCK LEN/WID	
46	OWNER NAME	
47	ENGINEERING	
48	CONSTRUCTION	
49	REG. DESIGN	NJDEP
50	REG. CONST	NJDEP
51	REG. OPER.	NJDEP
52	REG. MAINT.	NJDEP
53	INSPECTOR	NONE
54	INSP. DATE	
55	INSP. AUTH.	
56	(SEE BELOW)	
57	INSP. INIT.	
58	UNSAFE	
59	URGENCY	
60	INSP. COMPL.	
61	RPT. APPR.	
62	GOV. NOTIF.	
63	INSPECTOR	
64	GOV. RPT.	
65	DEFICIENCY	

INVENTORY OF DAMS

NEW JERSEY 81/11/25. PAGE 65

FORM 4474 ITEM	NOMENCLATURE	DATA
1	ID	NJ00476
2	DIVISION	NAD
3	STATE	31
4	COUNTY	001 (ATLANTIC)
5	CONGR. DIST.	02
6	2ND STATE	
7	2ND COUNTY	
8	2ND CONGR	
9	OFF. DAM NAME	HAMMONTON LAKE DAM
10	LATITUDE	39-37.9
11	LONGITUDE	074-46.3
12	REPORT DATE	81/11/16.
13	POPULAR NAME	
14	IMPOUND. NAME	HAMMONTON LAKE
15	REGION	02
16	BASIN.	04
17	RIVER/STREAM	HAMMONTON CREEK
18	D/S CITY-TOWN	ELWOOD
19	DISTANCE	004
20	POPULATION	00001000
21	TYPE OF DAM	REPG
22	YEAR COMPLETED	1919
23	PURPOSES	R
24	STR. HEIGHT	0013
25	HYD. HEIGHT	0013
26	MAX CAPACITY	00000935
27	NORMAL CAP.	00000426
27A	CORPS DIST.	NAP
27B	OWNER CODE	N
27C	FED. REGULATED	N
27D	PVT. ON FED.	N
27E	SCS AID	N
27F	VERIFY DATE	81/11/20.

FORM 4474 ITEM	NOMENCLATURE	DATA
28	(SEE BELOW)	
29	D/S HAZARD	2
30	CREST LENGTH	00325
31	SPILLWAY TYPE	U
32	SPILLWAY WIDTH	0007
33	MAX DISCHARGE	0000150
34	VOLUME	000027000
35	POWER INSTALLED	
36	POWER PROPOSED	
37	NO. OF LOCKS	
38-45	LOCK LEN/WID	
46	OWNER NAME	STATE OF N.J.
47	ENGINEERING	NJDOT
48	CONSTRUCTION	NJDOT
49	REG. DESIGN	NJDEP
50	REG. CONST	NJDEP
51	REG. OPER.	NJDEP
52	REG. MAINT.	NJDEP
53	INSPECTOR	LOUIS BERGER AND ASSOCIATES INC.
54	INSP. DATE	79/05/01.
55	INSP. AUTH.	P.L. 92-367
56	(SEE BELOW)	
57	INSP. INIT.	79/04/02.
58	UNSAFE	
59	URGENCY	
60	INSP. COMPL.	79/09/11.
61	RPT. APPR.	79/09/25.
62	GOV. NOTIF.	
63	INSPECTOR	SC
64	GOV. RPT.	79/09/25.
65	DEFICIENCY	

28 REMARK 21-WITH CONCRETE SPILLWAY 20-ESTIMATED
56 REMARK 53-INADEQUATE SPILLWAY CAPACITY

INSP. REMARK

FORM 4674 ITEM	NOMENCLATURE	DATA
1	ID	NJ00477
2	DIVISION	NAD
3	STATE	31
4	COUNTY	007 (CAMDEN)
5	CONGR. DIST.	01
6	2ND STATE	
7	2ND COUNTY	
8	2ND CONGR	
9	OFF. DAM NAME	NJ NO NAME =21
10	LATITUDE	39-41.3
11	LONGITUDE	074-50.5
12	REPORT DATE	80/07/14.
13	POPULAR NAME	ANCHOR LAKE DAM =1
14	IMPOUND. NAME	ANCHOR LAKE =1
15	REGION	02
16	BASIN	04
17	RIVER/STREAM	BLUE ANCHOR BROOK
18	D/S CITY-TOWN	SWEETWATER
19	DISTANCE	012
20	POPULATION	00000200
21	TYPE OF DAM	RE
22	YEAR COMPLETED	1966
23	PURPOSES	R
24	STR. HEIGHT	0007
25	HYD. HEIGHT	0007
26	MAX CAPACITY	00000053
27	NORMAL CAP.	00000037
27A	CORPS DIST.	NAP
27B	OWNER CODE	N
27C	FED. REGULATED	N
27D	PVT. ON FED.	N
27E	SCS AID	N
27F	VERIFY DATE	80/07/29.
28	REMARK	20-21-22-23-24-25-26-27-ESTIMATED
56	REMARK	

FORM 4674 ITEM	NOMENCLATURE	DATA
28	(SEE BELOW)	
29	D/S HAZARD	3
30	CREST LENGTH	00300
31	SPILLWAY TYPE	C
32	SPILLWAY WIDTH	0007
33	MAX DISCHARGE	0000040
34	VOLUME	000001200
35	POWER INSTALLED	
36	POWER PROPOSED	
37	NO. OF LOCKS	
38-45	LOCK LEN/WID	
46	OWNER NAME	BOB BENNETT
47	ENGINEERING	
48	CONSTRUCTION	
49	REG. DESIGN	
50	REG. CONST	
51	REG. OPER.	NJDEP
52	REG. MAINT.	NJDEP
53	INSPECTOR	
54	INSP. DATE	
55	INSP. AUTH.	
56	(SEE BELOW)	
57	INSP. INIT.	
58	UNSAFE	
59	URGENCY	
60	INSP. COMPL.	
61	RPT. APPR.	
62	GOV. NOTIF.	
63	INSPECTOR	
64	GOV. RPT.	
65	DEFICIENCY	

INSP. REMARK

FORM 4474 ITEM	NOMENCLATURE	DATA
1	ID	NJ00478
2	DIVISION	NAD
3	STATE	31
4	COUNTY	007 (CAMDEN)
5	CONGR. DIST.	01
6	2ND STATE	
7	2ND COUNTY	
8	2ND CONGR	
9	OFF. DAM NAME	NJ NO NAME =22
10	LATITUDE	39=41.3
11	LONGITUDE	074-50.1
12	REPORT DATE	80/07/14.
13	POPULAR NAME	ANCHOR LAKE =2 DAM
14	IMPOUND. NAME	ANCHOR LAKE =2
15	REGION	02
16	BASIN.	04
17	RIVER/STREAM	BLUE ANCHOR BROOK
18	D/S CITY-TOWN	SWEETWATER
19	DISTANCE	012
20	POPULATION	00000200
21	TYPE OF DAM	RE
22	YEAR COMPLETED	1956
23	PURPOSES	R
24	STR. HEIGHT	0008
25	HYD. HEIGHT	0008
26	MAX CAPACITY	00000074
27	NORMAL CAP.	00000055
27A	CORPS DIST.	NAP
27B	OWNER CODE	N
27C	FED. REGULATED	N
27D	PVT. ON FED.	N
27E	SCS AID	N
27F	VERIFY DATE	80/07/29.

FORM 4474 ITEM	NOMENCLATURE	DATA
28	(SEE BELOW)	
29	D/S HAZARD	3
30	CREST LENGTH	00225
31	SPILLWAY TYPE	C
32	SPILLWAY WIDTH	0010
33	MAX DISCHARGE	0000080
34	VOLUME	000003400
35	POWER INSTALLED	
36	POWER PROPOSED	
37	NO. OF LOCKS	
38-45	LOCK LEN/WID	
46	OWNER NAME	BOB BENNETT
47	ENGINEERING	
48	CONSTRUCTION	
49	REG. DESIGN	
50	REG. CONST	
51	REG. OPER.	NJDEP
52	REG. MAINT.	NJDEP
53	INSPECTOR	
54	INSP. DATE	
55	INSP. AUTH.	
56	(SEE BELOW)	
57	INSP. INIT.	
58	UNSAFE	
59	URGENCY	
60	INSP. COMPL.	
61	RPT. APPR.	
62	GOV. NOTIF.	
63	INSPECTOR	
64	GOV. RPT.	
65	DEFICIENCY	

28 REMARK 20-21-22-23-24-25-26-27-ESTIMATED
56 REMARK

INSP. REMARK

FORM 4474 ITEM	NOMENCLATURE	DATA
1	ID	NJ00479
2	DIVISION	NAD
3	STATE	31
4	COUNTY	029 (OCEAN)
5	CONGR. DIST.	02
6	2ND STATE	
7	2ND COUNTY	
8	2ND CONGR	
9	OFF. DAM NAME	NJ NO NAME 23
10	LATITUDE	40-01.3
11	LONGITUDE	074-20.8
12	REPORT DATE	80/02/15.
13	POPULAR NAME	
14	IMPOUND. NAME	
15	REGION	02
16	BASIN.	04
17	RIVER/STREAM	MANAPAQUA BROOK
18	D/S CITY-TOWN	LAKEHURST
19	DISTANCE	001
20	POPULATION	00003799
21	TYPE OF DAM	RE
22	YEAR COMPLETED	1961
23	PURPOSES	R
24	STR. HEIGHT	0010
25	HYD. HEIGHT	0007
26	MAX CAPACITY	00000110
27	NORMAL CAP.	00000090
27A	CORPS DIST.	NAP
27B	OWNER CODE	N
27C	FED. REGULATED	N
27D	PVT. ON FED.	N
27E	SCS AID	N
27F	VERIFY DATE	80/02/20.
28	REMARK 26-27-ESTIMATED	
56	REMARK	

FORM 4474 ITEM	NOMENCLATURE	DATA
28	(SEE BELOW)	
29	D/S HAZARD	3
30	CREST LENGTH	01119
31	SPILLWAY TYPE	U
32	SPILLWAY WIDTH	0009
33	MAX DISCHARGE	0000302
34	VOLUME	
35	POWER INSTALLED	
36	POWER PROPOSED	
37	NO. OF LOCKS	
38-45	LOCK LEN/WID	
46	OWNER NAME	
47	ENGINEERING	
48	CONSTRUCTION	
49	REG. DESIGN	NJDEP
50	REG. CONST	NJDEP
51	REG. OPER.	NJDEP
52	REG. MAINT.	NJDEP
53	INSPECTOR	NONE
54	INSP. DATE	
55	INSP. AUTH.	
56	(SEE BELOW)	
57	INSP. INIT.	
58	UNSAFE	
59	URGENCY	
60	INSP. COMPL.	
61	RPT. APPR.	
62	GOV. NOTIF.	
63	INSPECTOR	
64	GOV. RPT.	
65	DEFICIENCY	

INSP. REMARK

INVENTORY OF DAMS

NEW JERSEY 81/11/25. PAGE 69

FORM 4474 ITEM	NOMENCLATURE	DATA
1	ID	NJ00480
2	DIVISION	NAD
3	STATE	31
4	COUNTY	025 (MONMOUTH)
5	CONGR. DIST.	03
6	2ND STATE	
7	2ND COUNTY	
8	2ND CONGR	
9	OFF. DAM NAME	PORICY DAM
10	LATITUDE	40-21.4
11	LONGITUDE	074-05.2
12	REPORT DATE	80/07/14.
13	POPULAR NAME	
14	IMPOUND. NAME	PORICY POND
15	REGION	02
16	BASIN.	03
17	RIVER/STREAM	PORICY BROOK
18	D/S CITY-TOWN	RED BANK
19	DISTANCE	001
20	POPULATION	00012472
21	TYPE OF DAM	RE
22	YEAR COMPLETED	1954
23	PURPOSES	R
24	STR. HEIGHT	0008
25	HYD. HEIGHT	0007
26	MAX CAPACITY	00000083
27	NORMAL CAP.	00000065
27A	CORPS DIST.	NAN
27B	OWNER CODE	N
27C	FED. REGULATED	N
27D	PVT. ON FED.	N
27E	SCS AID	N
27F	VERIFY DATE	80/07/29.

FORM 4474 ITEM	NOMENCLATURE	DATA
28	(SEE BELOW)	
29	D/S HAZARD	3
30	CREST LENGTH	00480
31	SPILLWAY TYPE	U
32	SPILLWAY WIDTH	0010
33	MAX DISCHARGE	0000700
34	VOLUME	000006900
35	POWER INSTALLED	
36	POWER PROPOSED	
37	NO. OF LOCKS	
38-45	LOCK LEN/WID	
46	OWNER NAME	MONMOUTH COUNTY
47	ENGINEERING	
48	CONSTRUCTION	
49	REG. DESIGN	NJDEP
50	REG. CONST	NJDEP
51	REG. OPER.	NJDEP
52	REG. MAINT.	NJDEP
53	INSPECTOR	
54	INSP. DATE	
55	INSP. AUTH.	
56	(SEE BELOW)	
57	INSP. INIT.	
58	UNSAFE	
59	URGENCY	
60	INSP. COMPL.	
61	RPT. APPR.	
62	GOV. NOTIF.	
63	INSPECTOR	
64	GOV. RPT.	
65	DEFICIENCY	

28 REMARK 21-NAVESINK-RIVER ROAD EMBANKMENT
56 REMARK

INSP. REMARK

FORM 4474 ITEM	NOMENCLATURE	DATA	FORM 4474 ITEM	NOMENCLATURE	DATA
1	ID	NJ00481	28	(SEE BELOW)	
2	DIVISION	NAD	29	D/S HAZARD	3
3	STATE	31	30	CREST LENGTH	00350
4	COUNTY	025 (MONMOUTH)	31	SPILLWAY TYPE	U
5	CONGR. DIST.	03	32	SPILLWAY WIDTH	0004
6	2ND STATE		33	MAX DISCHARGE	0000085
7	2ND COUNTY		34	VOLUME	
8	2ND CONGR		35	POWER INSTALLED	
9	OFF. DAM NAME	FRANKLIN LAKE DAM	36	POWER PROPOSED	
10	LATITUDE	40-17.8	37	NO. OF LOCKS	
11	LONGITUDE	074-01.4	38-45	LOCK LEN/WID	
12	REPORT DATE	80/07/21.	46	OWNER NAME	TOWN OF WEST LONG BRANCH
13	POPULAR NAME		47	ENGINEERING	
14	IMPOUND. NAME	FRANKLIN LAKE	48	CONSTRUCTION	
15	REGION	02	49	REG. DESIGN	NJDEP
16	BASIN.	03	50	REG. CONST	NJDEP
17	RIVER/STREAM	BRANCH TURTLE MILL BROOK	51	REG. OPER.	NJDEP
18	D/S CITY-TOWN	LONG BRANCH	52	REG. MAINT.	NJDEP
19	DISTANCE	000	53	INSPECTOR	
20	POPULATION	00031007	54	INSP. DATE	
21	TYPE OF DAM	REOT	55	INSP. AUTH.	
22	YEAR COMPLETED	1930	56	(SEE BELOW)	
23	PURPOSES	R			
24	STR. HEIGHT	0010	57	INSP. INIT.	
25	HYD. HEIGHT	0007	58	UNSAFE	
26	MAX CAPACITY	00000110	59	URGENCY	
27	NORMAL CAP.	00000070	60	INSP. COMPL.	
27A	COHPS DIST.	NAN	61	RPT. APPR.	
27B	OWNER CODE	N	62	GOV. NOTIF.	
27C	FED. REGULATED	N	63	INSPECTOR	
27D	PVT. ON FED.	N	64	GOV. RPT.	
27E	SCS AID	N	65	DEFICIENCY	
27F	VERIFY DATE	80/07/29.			

28 REMARK 21-EMBANKMENT WITH CULVERT SPILLWAY 24-ESTIMATED
56 REMARK 33-INCLUDES AUXILIARY PIPE 34-NO DISCERNABLE EMBANKMENT

INSP. REMARK

INVENTORY OF DAMS

NEW JERSEY 81/11/25. PAGE 71

FORM 4474 ITEM	NOMENCLATURE	DATA
1	ID	NJ00482
2	DIVISION	NAD
3	STATE	31
4	COUNTY	027 (MORRIS)
5	CONGR. DIST.	05
6	2ND STATE	
7	2ND COUNTY	
8	2ND CONGR	
9	OFF. DAM NAME	N.J. NO. NAME NO.7
10	LATITUDE	40-52.0
11	LONGITUDE	074-37.4
12	REPORT DATE	80/08/11.
13	POPULAR NAME	
14	IMPOUND. NAME	
15	REGION	02
16	BASIN.	03
17	RIVER/STREAM	LAMINGTON RIVER
18	D/S CITY-TOWN	MENDHAM
19	DISTANCE	006
20	POPULATION	00003729
21	TYPE OF DAM	RE
22	YEAR COMPLETED	
23	PURPOSES	R
24	STR. HEIGHT	0010
25	HYD. HEIGHT	0008
26	MAX CAPACITY	00000100
27	NORMAL CAP.	00000080
27A	CORPS DIST.	NAP
27B	OWNER CODE	N
27C	FED. REGULATED	N
27D	PVT. ON FED.	N
27E	SCS AID	N
27F	VERIFY DATE	80/08/15.
28	REMARK	22-UNKNOWN
56	REMARK	

INSP. REMARK

FORM 4474 ITEM	NOMENCLATURE	DATA
28	(SEE BELOW)	
29	D/S HAZARD	2
30	CREST LENGTH	00900
31	SPILLWAY TYPE	U
32	SPILLWAY WIDTH	0008
33	MAX DISCHARGE	0000157
34	VOLUME	000022660
35	POWER INSTALLED	
36	POWER PROPOSED	
37	NO. OF LOCKS	
38-45	LOCK LEN/WID	
46	OWNER NAME	UNKNOWN
47	ENGINEERING	UNKNOWN
48	CONSTRUCTION	UNKNOWN
49	REG. DESIGN	
50	REG. CONST	
51	REG. OPER.	NJDEP
52	REG. MAINT.	NJDEP
53	INSPECTOR	HARRIS-ECI ASSOCIATES
54	INSP. DATE	80/05/16.
55	INSP. AUTH.	
56	(SEE BELOW)	
57	INSP. INIT.	
58	UNSAFE	
59	URGENCY	
60	INSP. COMPL.	
61	RPT. APPR.	
62	GOV. NOTIF.	
63	INSPECTOR	
64	GOV. RPT.	
65	DEFICIENCY	

INVENTORY OF DAMS

NEW JERSEY 81/11/25. PAGE 72

FORM 4674 ITEM	NOMENCLATURE	DATA
1	ID	NJ00483
2	DIVISION	NAD
3	STATE	31
4	COUNTY	031 (PASSAIC)
5	CONGR. DIST.	08
6	2ND STATE	
7	2ND COUNTY	
8	2ND CONGR	
9	OFF. DAM NAME	CEDAR POND DAM
10	LATITUDE	41-06.3
11	LONGITUDE	074-25.8
12	REPORT DATE	80/07/14.
13	POPULAR NAME	
14	IMPOUND. NAME	CEDAR POND
15	REGION	02
16	BASIN.	03
17	RIVER/STREAM	TRIB CLINTON BROOK
18	D/S CITY-TOWN	NEWFOUNDLAND
19	DISTANCE	005
20	POPULATION	00002000
21	TYPE OF DAM	RE
22	YEAR COMPLETED	1944
23	PURPOSES	S
24	STR. HEIGHT	0008
25	HYD. HEIGHT	0008
26	MAX CAPACITY	00000458
27	NORMAL CAP.	00000344
27A	CORPS DIST.	NAN
27B	OWNER CODE	N
27C	FED. REGULATED	N
27D	PVT. ON FED.	N
27E	SCS AID	N
27F	VERIFY DATE	80/07/29.

FORM 4674 ITEM	NOMENCLATURE	DATA
28	(SEE BELOW)	
29	D/S HAZARD	2
30	CREST LENGTH	00180
31	SPILLWAY TYPE	U
32	SPILLWAY WIDTH	0016
33	MAX DISCHARGE	0000098
34	VOLUME	000000523
35	POWER INSTALLED	
36	POWER PROPOSED	
37	NO. OF LOCKS	
38-45	LOCK LEN/WID	
46	OWNER NAME	CITY OF NEWARK
47	ENGINEERING	
48	CONSTRUCTION	
49	REG. DESIGN	
50	REG. CONST	
51	REG. OPER.	NJDEP
52	REG. MAINT.	NJDEP
53	INSPECTOR	
54	INSP. DATE	
55	INSP. AUTH.	
56	(SEE BELOW)	
57	INSP. INIT.	
58	UNSAFE	
59	URGENCY	
60	INSP. COMPL.	
61	RPT. APPR.	
62	GOV. NOTIF.	
63	INSPECTOR	
64	GOV. RPI.	
65	DEFICIENCY	

28 REMARK 23-CITY OF NEWARK WATER SUPPLY
56 REMARK

INSP. REMARK

NEW JERSEY

FORM 4474 ITEM	NOMENCLATURE	DATA
1	ID	NJ00484
2	DIVISION	NAD
3	STATE	31
4	COUNTY	031 (PASSAIC)
5	CONGR. DIST.	08
6	2ND STATE	
7	2ND COUNTY	
8	2ND CONGR	
9	OFF. DAM NAME	HANKS POND DAM
10	LATITUDE	41-04.9
11	LONGITUDE	074-26.4
12	REPORT DATE	80/01/17.
13	POPULAR NAME	
14	IMPOUND. NAME	HANKS POND
15	REGION	02
16	BASIN.	03
17	RIVER/STREAM	TR CLINTON BROOK
18	D/S CITY-TOWN	NEWFOUNDLAND
19	DISTANCE	003
20	POPULATION	00001000
21	TYPE OF DAM	RE
22	YEAR COMPLETED	1945
23	PURPOSES	R
24	STR. HEIGHT	0006
25	HYD. HEIGHT	0006
26	MAX CAPACITY	00000340
27	NORMAL CAP.	00000260
27A	CORPS DIST.	NAN
27B	OWNER CODE	N
27C	FED. REGULATED	N
27D	PVT. ON FED.	N
27E	SCS AID	N
27F	VERIFY DATE	80/02/06.

28 REMARK 20-21-22-23-24-25-26-27-ESTIMATED
56 REMARK 32-18INCHES RCP

INSP. REMARK

FORM 4474 ITEM	NOMENCLATURE	DATA
28	(SEE BELOW)	
29	D/S HAZARD	2
30	CREST LENGTH	00150
31	SPILLWAY TYPE	U
32	SPILLWAY WIDTH	
33	MAX DISCHARGE	0000045
34	VOLUME	000001200
35	POWER INSTALLED	
36	POWER PROPOSED	
37	NO. OF LOCKS	
38-45	LOCK LEN/WID	
46	OWNER NAME	
47	ENGINEERING	
48	CONSTRUCTION	
49	REG. DESIGN	NJDEP
50	REG. CONST	NJDEP
51	REG. OPER.	NJDEP
52	REG. MAINT.	NJDEP
53	INSPECTOR	
54	INSP. DATE	
55	INSP. AUTH.	
56	(SEE BELOW)	
57	INSP. INIT.	
58	UNSAFE	
59	URGENCY	
60	INSP. COMPL.	
61	RPT. APPR.	
62	GOV. NOTIF.	
63	INSPECTOR	
64	GOV. RPT.	
65	DEFICIENCY	

INVENTORY OF DAMS

FORM 4474 ITEM	NOMENCLATURE	DATA
1	ID	NJ00485
2	DIVISION	NAD
3	STATE	31
4	COUNTY	037 (SUSSEX)
5	CONGR. DIST.	13
6	2ND STATE	
7	2ND COUNTY	
8	2ND CONGR	
9	OFF. DAM NAME	CANISTEAR RESERVOIR DAM 1
10	LATITUDE	41-06.7
11	LONGITUDE	074-29.5
12	REPORT DATE	81/11/16.
13	POPULAR NAME	
14	IMPOUND. NAME	CANISTEAR RESERVOIR
15	REGION	02
16	BASIN	03
17	RIVER/STREAM	PACACK BROOK
18	D/S CITY-TOWN	STOCKHOLM
19	DISTANCE	002
20	POPULATION	00000180
21	TYPE OF DAM	REPG
22	YEAR COMPLETED	1896
23	PURPOSES	S
24	STR. HEIGHT	0070
25	HYD. HEIGHT	0057
26	MAX CAPACITY	00009315
27	NORMAL CAP.	00007400
27A	CORPS DIST.	NAN
27B	OWNER CODE	N
27C	FED. REGULATED	N
27D	PVT. ON FED.	N
27E	SCS AID	N
27F	VERIFY DATE	81/11/20.

FORM 4474 ITEM	NOMENCLATURE	DATA
28	(SEE BELOW)	
29	D/S HAZARD	2
30	CREST LENGTH	00680
31	SPILLWAY TYPE	N
32	SPILLWAY WIDTH	
33	MAX DISCHARGE	
34	VOLUME	000115000
35	POWER INSTALLED	
36	POWER PROPOSED	
37	NO. OF LOCKS	
38-45	LOCK LEN/WID	
46	OWNER NAME	CITY OF NEWARK
47	ENGINEERING	EAST JERSEY WATER CO
48	CONSTRUCTION	
49	REG. DESIGN	NONE
50	REG. CONST	NONE
51	REG. OPER.	NJDEP
52	REG. MAINT.	NJDEP
53	INSPECTOR	LOUIS BERGER ASSOC
54	INSP. DATE	79/05/10.
55	INSP. AUTH.	P.L. 92-367
56	(SEE BELOW)	
57	INSP. INIT.	79/04/10.
58	UNSAFE	
59	URGENCY	
60	INSP. COMPL.	79/08/30.
61	RPT. APPR.	79/09/13.
62	GOV. NOTIF.	
63	INSPECTOR	SC
64	GOV. RPT.	79/09/17.
65	DEFICIENCY	

28 REMARK 20-ESTIMATED ADA-074363
56 REMARK 65-SE

INSP. REMARK

INVENTORY OF DAMS

NEW JERSEY 81/11/25. PAGE 75

FORM 4474 ITEM	NOMENCLATURE	DATA
1	ID	NJ00486
2	DIVISION	NAD
3	STATE	31
4	COUNTY	037 (SUSSEX)
5	CONGR. DIST.	13
6	2ND STATE	
7	2ND COUNTY	
8	2ND CONGR	
9	OFF. DAM NAME	GARDNERS POND DAM
10	LATITUDE	41-00.2
11	LONGITUDE	074-44.5
12	REPORT DATE	80/01/17.
13	POPULAR NAME	
14	IMPOUND. NAME	GARDNERS POND
15	REGION	02
16	BASIN.	04
17	RIVER/STREAM	TR MUSCONETCONG RIVER
18	D/S CITY-TOWN	ANDOVER
19	DISTANCE	001
20	POPULATION	00000941
21	TYPE OF DAM	RE
22	YEAR COMPLETED	1954 *
23	PURPOSES	R
24	STR. HEIGHT	0020
25	HYD. HEIGHT	0018
26	MAX CAPACITY	00000180
27	NORMAL CAP.	00000160
27A	CORPS DIST.	NAP
27B	OWNER CODE	N
27C	FED. REGULATED	N
27D	PVT. ON FED.	N
27E	SCS AID	N
27F	VERIFY DATE	80/02/06.

FORM 4474 ITEM	NOMENCLATURE	DATA
28	(SEE BELOW)	
29	D/S HAZARD	2
30	CREST LENGTH	00280
31	SPILLWAY TYPE	U
32	SPILLWAY WIDTH	
33	MAX DISCHARGE	0000085
34	VOLUME	000005180
35	POWER INSTALLED	
36	POWER PROPOSED	
37	NO. OF LOCKS	
38-45	LOCK LEN/WID	
46	OWNER NAME	
47	ENGINEERING	
48	CONSTRUCTION	
49	REG. DESIGN	NJDEP
50	REG. CONST	NJDEP
51	REG. OPER.	NJDEP
52	REG. MAINT.	NJDEP
53	INSPECTOR	
54	INSP. DATE	
55	INSP. AUTH.	
56	(SEE BELOW)	
57	INSP. INIT.	
58	UNSAFE	
59	URGENCY	
60	INSP. COMPL.	
61	RPT. APPR.	
62	GOV. NOTIF.	
63	INSPECTOR	
64	GOV. RPT.	
65	DEFICIENCY	

28 REMARK 21-22-23-24-25-26-27-ESTIMATED
56 REMARK 32-30INCHES PIPE 34 ROADWAY EMBANKMENT

INSP. REMARK

INVENTORY OF DAMS

NEW JERSEY 81/11/25. PAGE 76

FORM 4474 ITEM	NOMENCLATURE	DATA
1	ID	NJ00487
2	DIVISION	NAD
3	STATE	31
4	COUNTY	037 (SUSSEX)
5	CONGR. DIST.	13
6	2ND STATE	
7	2ND COUNTY	
8	2ND CONGR	
9	OFF. DAM NAME	NEW WAWAYANDA LAKE DAM
10	LATITUDE	41-00.6
11	LONGITUDE	074-44.2
12	REPORT DATE	81/01/19.
13	POPULAR NAME	
14	IMPOUND. NAME	NEW WAWAYANDA LAKE
15	REGION	02
16	BASIN.	04
17	RIVER/STREAM	TR MUSCONETCONG RIVER
18	D/S CITY-TOWN	ANDOVER
19	DISTANCE	002
20	POPULATION	00001000
21	TYPE OF DAM	RE
22	YEAR COMPLETED	1954
23	PURPOSES	R
24	STR. HEIGHT	0015
25	HYD. HEIGHT	0012
26	MAX CAPACITY	00000440
27	NORMAL CAP.	00000360
27A	CORPS DIST.	NAP
27B	OWNER CODE	
27C	FED. REGULATED	
27D	PVT. ON FED.	
27E	SCS AID	
27F	VERIFY DATE	80/09/04.

FORM 4474 ITEM	NOMENCLATURE	DATA
28	(SEE BELOW)	
29	D/S HAZARD	3
30	CREST LENGTH	
31	SPILLWAY TYPE	0
32	SPILLWAY WIDTH	
33	MAX DISCHARGE	
34	VOLUME	
35	POWER INSTALLED	
36	POWER PROPOSED	
37	NO. OF LOCKS	
38-45	LOCK LEN/WID	
46	OWNER NAME	
47	ENGINEERING	
48	CONSTRUCTION	
49	REG. DESIGN	
50	REG. CONST	
51	REG. OPER.	
52	REG. MAINT.	
53	INSPECTOR	
54	INSP. DATE	
55	INSP. AUTH.	
56	(SEE BELOW)	
57	INSP. INIT.	
58	UNSAFE	
59	URGENCY	
60	INSP. COMPL.	
61	RPT. APPR.	
62	GOV. NOTIF.	
63	INSPECTOR	
64	GOV. RPT.	
65	DEFICIENCY	

28 REMARK 20-21-22-23-24-25-26-27-ESTIMATED
56 REMARK

INSP. REMARK

FORM 4474 ITEM	NOMENCLATURE	DATA
1	ID	NJ00489
2	DIVISION	NAD
3	STATE	31
4	COUNTY	037 (SUSSEX)
5	CONGR. DIST.	13
6	2ND STATE	
7	2ND COUNTY	
8	2ND CONGR	
9	OFF. DAM NAME	LITTLE SWARTSWOOD LAKE DAM
10	LATITUDE	41-05.1
11	LONGITUDE	074-49.3
12	REPORT DATE	81/01/19.
13	POPULAR NAME	
14	IMPOUND. NAME	LITTLE SWARTSWOOD LAKE
15	REGION	02
16	BASIN.	04
17	RIVER/STREAM	PAULINS KILL
18	D/S CITY-TOWN	MIDDLEVILLE
19	DISTANCE	001
20	POPULATION	00001000
21	TYPE OF DAM	REPG
22	YEAR COMPLETED	1944
23	PURPOSES	R
24	STR. HEIGHT	0012
25	HYD. HEIGHT	0009
26	MAX CAPACITY	00000350
27	NORMAL CAP.	00000280
27A	CORPS DIST.	NAP
27B	OWNER CODE	
27C	FED. REGULATED	
27D	PVT. ON FED.	
27E	SCS AID	
27F	VERIFY DATE	80/09/04.
28	REMARK	20-21-22-23-24-25-26-27-ESTIMATED
56	REMARK	

INSP. REMARK

FORM 4474 ITEM	NOMENCLATURE	DATA
28	(SEE BELOW)	
29	D/S HAZARD	3
30	CREST LENGTH	
31	SPILLWAY TYPE	0
32	SPILLWAY WIDTH	
33	MAX DISCHARGE	
34	VOLUME	
35	POWER INSTALLED	
36	POWER PROPOSED	
37	NO. OF LOCKS	
38-45	LOCK LEN/WID	
46	OWNER NAME	
47	ENGINEERING	
48	CONSTRUCTION	
49	REG. DESIGN	
50	REG. CONST	
51	REG. OPER.	
52	REG. MAINT.	
53	INSPECTOR	
54	INSP. DATE	
55	INSP. AUTH.	
56	(SEE BELOW)	
57	INSP. INIT.	
58	UNSAFE	
59	URGENCY	
60	INSP. COMPL.	
61	RPT. APPR.	
62	GOV. NOTIF.	
63	INSPECTOR	
64	GOV. RPT.	
65	DEFICIENCY	

FORM 4474 ITEM	NOMENCLATURE	DATA
1	ID	NJ00440
2	DIVISION	NAD
3	STATE	31
4	COUNTY	037 (SUSSEX)
5	CONGR. DIST.	13
6	2ND STATE	
7	2ND COUNTY	
8	2ND CONGR	
9	OFF. DAM NAME	STICKLE POND DAM
10	LATITUDE	41-01.9
11	LONGITUDE	074-45.2
12	REPORT DATE	80/01/17.
13	POPULAR NAME	
14	IMPOUND. NAME	STICKLE POND
15	REGION	02
16	BASIN,	04
17	RIVER/STREAM	PEQUEST RIVER
18	D/S CITY-TOWN	SPRINGDALE
19	DISTANCE	001
20	*POPULATION*	*00001000*
21	TYPE OF DAM	RE
22	YEAR COMPLETED	1944
23	PURPOSES	R
24	STR. HEIGHT	0011
25	HYD. HEIGHT	0009
26	MAX CAPACITY	00000200
27	NORMAL CAP.	00000160
27A	CORPS DIST.	NAP
27B	*OWNER CODE*	
27C	FED. REGULATED	
27D	PVT. ON FED.	
27E	SCS AID	
27F	VERIFY DATE	80/09/04.

FORM 4474 ITEM	NOMENCLATURE	DATA
28	(SEE BELOW)	
29	D/S HAZARD	2
30	CREST LENGTH	
31	SPILLWAY TYPE	0
32	SPILLWAY WIDTH	
33	MAX DISCHARGE	
34	VOLUME	
35	POWER INSTALLED	
36	POWER PROPOSED	
37	NO. OF LOCKS	
38-45	LOCK LEN/WID	
46	OWNER NAME	
47	ENGINEERING	
48	CONSTRUCTION	
49	REG. DESIGN	
50	REG. CONST	
51	REG. OPER.	
52	REG. MAINT.	
53	INSPECTOR	
54	INSP. DATE	
55	INSP. AUTH.	
56	(SEE BELOW)	
57	INSP. INIT.	
58	UNSAFE	
59	URGENCY	
60	INSP. COMPL.	
61	RPT. APPR.	
62	GOV. NOTIF.	
63	INSPECTOR	
64	GOV. RPT.	
65	DEFICIENCY	

28 REMARK 20-21-22-23-24-25-26-27-ESTIMATED
56 REMARK

INSP. REMARK

FORM 4474 ITEM	NOMENCLATURE	DATA
1	ID	NJ00491
2	DIVISION	NAD
3	STATE	31
4	COUNTY	041 (WARREN)
5	CONGR. DIST.	13
6	2ND STATE	
7	2ND COUNTY	
8	2ND CONGR	
9	OFF. DAM NAME	MOUNTAIN LAKE DAM
10	LATITUDE	40-51.2
11	LONGITUDE	074-59.2
12	REPORT DATE	80/07/14.
13	POPULAR NAME	
14	IMPOUND. NAME	MOUNTAIN LAKE
15	REGION	02
16	BASIN.	04
17	RIVER/STREAM	MOUNTAIN LAKE BROOK
18	D/S CITY-TOWN	BUTTZVILLE
19	DISTANCE	002
20	POPULATION	00000400
21	TYPE OF DAM	RE
22	YEAR COMPLETED	1939
23	PURPOSES	R
24	STR. HEIGHT	0006
25	HYD. HEIGHT	0006
26	MAX CAPACITY	00000455
27	NORMAL CAP.	00000065
27A	CORPS DIST.	NAP
27B	OWNER CODE	N
27C	FED. REGULATED	N
27D	PVT. ON FED.	N
27E	SCS AID	N
27F	VERIFY DATE	80/07/29.

FORM 4474 ITEM	NOMENCLATURE	DATA
28	(SEE BELOW)	
29	D/S HAZARD	2
30	CREST LENGTH	00320
31	SPILLWAY TYPE	U
32	SPILLWAY WIDTH	[illegible]
33	MAX DISCHARGE	[illegible]
34	VOLUME	[illegible]
35	POWER INSTALL	
36	POWER PROPOSED	
37	NO. OF LOCKS	
38-45	LOCK LEN/WID	
46	OWNER NAME	LEWIS BUCKENMYER
47	ENGINEERING	CLARENCE RUSH
48	CONSTRUCTION	BUCKENMYER
49	REG. DESIGN	NJDEP
50	REG. CONST	NJDEP
51	REG. OPER.	NJDEP
52	REG. MAINT.	NJDEP
53	INSPECTOR	STORCH ENGINEERS
54	INSP. DATE	80/02/08.
55	INSP. AUTH.	P.L. 92-367
56	(SEE BELOW)	
57	INSP. INIT.	
58	UNSAFE	
59	URGENCY	
60	INSP. COMPL.	
61	RPT. APPR.	
62	GOV. NOTIF.	
63	INSPECTOR	
64	GOV. RPT.	
65	DEFICIENCY	

28 REMARK 20-21-22-23-24-25-26-27-ESTIMATED
56 REMARK

INSP. REMARK

INVENTORY OF DAMS

NEW JERSEY 81/11/25. PAGE 80

FORM 4474 ITEM	NOMENCLATURE	DATA
1	ID	NJ00492
2	DIVISION	NAD
3	STATE	31
4	COUNTY	005 (BURLINGTON)
5	CONGR. DIST.	06
6	2ND STATE	
7	2ND COUNTY	
8	2ND CONGR	
9	OFF. DAM NAME	N.J. NO NAME NO. 17
10	LATITUDE	39-53.1
11	LONGITUDE	074-38.2
12	REPORT DATE	80/07/14.
13	POPULAR NAME	BURRS MILL DAM
14	IMPOUND. NAME	BURRS MILL BROOK
15	REGION	02
16	BASIN.	04
17	RIVER/STREAM	BURRS MILL BROOK
18	D/S CITY-TOWN	VINCENTOWN
19	DISTANCE	008
20	POPULATION	00000600
21	TYPE OF DAM	RE
22	YEAR COMPLETED	1930
23	PURPOSES	I
24	STR. HEIGHT	0010
25	HYD. HEIGHT	0010
26	MAX CAPACITY	00000210
27	NORMAL CAP.	00000084
27A	CORPS DIST.	NAP
27B	OWNER CODE	N
27C	FED. REGULATED	N
27D	PVT. ON FED.	N
27E	SCS AID	N
27F	VERIFY DATE	80/07/29.

FORM 4474 ITEM	NOMENCLATURE	DATA
28	(SEE BELOW)	
29	D/S HAZARD	3
30	CREST LENGTH	00605
31	SPILLWAY TYPE	U
32	SPILLWAY WIDTH	0075
33	MAX DISCHARGE	0003500
34	VOLUME	000005100
35	POWER INSTALLED	
36	POWER PROPOSED	
37	NO. OF LOCKS	
38-45	LOCK LEN/WID	
46	OWNER NAME	STATE OF NEW JERSEY
47	ENGINEERING	
48	CONSTRUCTION	
49	REG. DESIGN	NJDEP
50	REG. CONST	NJDEP
51	REG. OPER.	NJDEP
52	REG. MAINT.	NJDEP
53	INSPECTOR	
54	INSP. DATE	
55	INSP. AUTH.	
56	(SEE BELOW)	
57	INSP. INIT.	
58	UNSAFE	
59	URGENCY	
60	INSP. COMPL.	
61	RPT. APPR.	
62	GOV. NOTIF.	
63	INSPECTOR	
64	GOV. RPT.	
65	DEFICIENCY	

28 REMARK 23-NUMEROUS OUTLETS (SOME SILTED) IN DIKE ALONG RACEWAY SUPPLY BOGS
56 REMARK 32-DAM DIVERTS FLOW TO RACEWAY WHICH FEEDS CRANBERRY BOGS

INSP. REMARK

INVENTORY OF DAMS

NEW JERSEY 81/11/25. PAGE 81

FORM 4474 ITEM	NOMENCLATURE	DATA
1	ID	NJ00494
2	DIVISION	NAD
3	STATE	31
4	COUNTY	037 (SUSSEX 1
5	CONGR. DIST.	13
6	2ND STATE	
7	2ND COUNTY	
8	2ND CONGR	
9	OFF. DAM NAME	MASHIPACONG POND DAM
10	LATITUDE	41-15.9
11	LONGITUDE	074-44.8
12	REPORT DATE	80/01/17.
13	POPULAR NAME	
14	IMPOUND. NAME	MASHIPACONG POND
15	REGION	02
16	BASIN.	04
17	RIVER/STREAM	PARKER BROOK
18	D/S CITY-TOWN	TUTTLES CORNER
19	DISTANCE	006
20	POPULATION	00001000
21	TYPE OF DAM	RE
22	YEAR COMPLETED	1933
23	PURPOSES	R
24	STR. HEIGHT	0012
25	HYD. HEIGHT	0010
26	MAX CAPACITY	00000280
27	NORMAL CAP.	00000230
27A	CORPS DIST.	NAP
27B	OWNER CODE	
27C	FED. REGULATED	
27D	PVT. ON FED.	
27E	SCS AID	
27F	VERIFY DATE	80/09/04.
28	REMARK	20-21-22-23-24-25-26-27-ESTIMATED
56	REMARK	

INSP. REMARK

FORM 4474 ITEM	NOMENCLATURE	DATA
28	(SEE BELOW)	
29	D/S HAZARD	3
30	CREST LENGTH	
31	SPILLWAY TYPE	0
32	SPILLWAY WIDTH	
33	MAX DISCHARGE	
34	VOLUME	
35	POWER INSTALLED	
36	POWER PROPOSED	
37	NO. OF LOCKS	
38-45	LOCK LEN/WID	
46	OWNER NAME	
47	ENGINEERING	
48	CONSTRUCTION	
49	REG. DESIGN	
50	REG. CONST	
51	REG. OPER.	
52	REG. MAINT.	
53	INSPECTOR	
54	INSP. DATE	
55	INSP. AUTH.	
56	(SEE BELOW)	
57	INSP. INIT.	
58	UNSAFE	
59	URGENCY	
60	INSP. COMPL.	
61	RPT. APPR.	
62	GOV. NOTIF.	
63	INSPECTOR	
64	GOV. RPT.	
65	DEFICIENCY	

INVENTORY OF DAMS

NEW JERSEY 81/11/25. PAGE 82

FORM 4474 ITEM	NOMENCLATURE	DATA
1	ID	NJ00495
2	DIVISION	NAD
3	STATE	31
4	COUNTY	037 (SUSSEX)
5	CONGR. DIST.	13
6	2ND STATE	
7	2ND COUNTY	
8	2ND CONGR	
9	OFF. DAM NAME	LAKE MARCIA DAM
10	LATITUDE	41-18.9
11	LONGITUDE	074-40.1
12	REPORT DATE	80/01/17.
13	POPULAR NAME	
14	IMPOUND. NAME	LAKE MARCIA
15	REGION	02
16	BASIN.	04
17	RIVER/STREAM	BIG FLAT BROOK
18	D/S CITY-TOWN	TUTTLES CORNER
19	DISTANCE	008
20	POPULATION	00001000
21	TYPE OF DAM	RE
22	YEAR COMPLETED	1933
23	PURPOSES	R
24	STR. HEIGHT	0015
25	HYD. HEIGHT	0013
26	MAX CAPACITY	00000180
27	NORMAL CAP.	00000140
27A	CORPS DIST.	NAP
27B	OWNER CODE	
27C	FED. REGULATED	
27D	PVT. ON FED.	
27E	SCS AID	
27F	VERIFY DATE	80/09/04.

FORM 4474 ITEM	NOMENCLATURE	DATA
28	(SEE BELOW)	
29	D/S HAZARD	2
30	CREST LENGTH	
31	SPILLWAY TYPE	0
32	SPILLWAY WIDTH	
33	MAX DISCHARGE	
34	VOLUME	
35	POWER INSTALLED	
36	POWER PROPOSED	
37	NO. OF LOCKS	
38-45	LOCK LEN/WID	
46	OWNER NAME	
47	ENGINEERING	
48	CONSTRUCTION	
49	REG. DESIGN	
50	REG. CONST	
51	REG. OPER.	
52	REG. MAINT.	
53	INSPECTOR	
54	INSP. DATE	
55	INSP. AUTH.	
56	(SEE BELOW)	
57	INSP. INIT.	
58	UNSAFE	
59	URGENCY	
60	INSP. COMPL.	
61	RPT. APPR.	
62	GOV. NOTIF.	
63	INSPECTOR	
64	GOV. RPT.	
65	DEFICIENCY	

28 REMARK 20-21-22-23-24-25-26-27-ESTIMATED
56 REMARK

INSP. REMARK

FORM 4474 ITEM	NOMENCLATURE	DATA
1	ID	NJ00496
2	DIVISION	NAD
3	STATE	31
4	COUNTY	003 (BERGEN)
5	CONGR. DIST.	07
6	2ND STATE	
7	2ND COUNTY	
8	2ND CONGR	
9	OFF. DAM NAME	BEAR SWAMP LAKE DAM
10	LATITUDE	41-05.5
11	LONGITUDE	074-13.2
12	REPORT DATE	80/07/14.
13	POPULAR NAME	BEAR LAKE DAM
14	IMPOUND. NAME	BEAR LAKE
15	REGION	02
16	BASIN.	03
17	RIVER/STREAM	TRIB BEAR SWAMP BROOK
18	D/S CITY-TOWN	OAKLAND
19	DISTANCE	004
20	POPULATION	00014376
21	TYPE OF DAM	RE
22	YEAR COMPLETED	1920
23	PURPOSES	R
24	STR. HEIGHT	0014
25	HYD. HEIGHT	0014
26	MAX CAPACITY	00000392
27	NORMAL CAP.	00000326
27A	CORPS DIST.	NAN
27B	OWNER CODE	N
27C	FED. REGULATED	N
27D	PVT. ON FED.	N
27E	SCS AID	N
27F	VERIFY DATE	80/07/29.
28	REMARK	21-22-23-24-25-26-27-ESTIMATED
56	REMARK	

INSP. REMARK

FORM 4474 ITEM	NOMENCLATURE	DATA
28	(SEE BELOW)	
29	D/S HAZARD	3
30	CREST LENGTH	00108
31	SPILLWAY TYPE	C
32	SPILLWAY WIDTH	0010
33	MAX DISCHARGE	0000061
34	VOLUME	000001500
35	POWER INSTALLED	
36	POWER PROPOSED	
37	NO. OF LOCKS	
38-45	LOCK LEN/WID	
46	OWNER NAME	STATE OF NEW JERSEY
47	ENGINEERING	
48	CONSTRUCTION	
49	REG. DESIGN	NJDEP
50	REG. CONST	NJDEP
51	REG. OPER.	NJDEP
52	REG. MAINT.	NJDEP
53	INSPECTOR	
54	INSP. DATE	
55	INSP. AUTH.	
56	(SEE BELOW)	
57	INSP. INIT.	
58	UNSAFE	
59	URGENCY	
60	INSP. COMPL.	
61	RPT. APPR.	
62	GOV. NOTIF.	
63	INSPECTOR	
64	GOV. RPT.	
65	DEFICIENCY	

FORM 4674 ITEM	NOMENCLATURE	DATA
1	ID	NJ00497
2	DIVISION	NAD
3	STATE	31
4	COUNTY	003 (BERGEN)
5	CONGR. DIST.	07
6	2ND STATE	
7	2ND COUNTY	
8	2ND CONGR	
9	OFF. DAM NAME	MACMILLAN RESERVOIR DAM
10	LATITUDE	41-05.0
11	LONGITUDE	074-12.2
12	REPORT DATE	80/07/14.
13	POPULAR NAME	
14	IMPOUND. NAME	MACMILLAN RESERVOIR
15	REGION	02
16	BASIN.	03
17	RIVER/STREAM	TR RAMAPO RIVER
18	D/S CITY-TOWN	OAKLAND
19	DISTANCE	003
20	POPULATION	00014 76
21	TYPE OF DAM	PG
22	YEAR COMPLETED	1945
23	PURPOSES	R
24	STR. HEIGHT	0021
25	HYD. HEIGHT	0021
26	MAX CAPACITY	00000164
27	NORMAL CAP.	00000141
27A	CORPS DIST.	NAN
27B	OWNER CODE	N
27C	FED. REGULATED	N
27D	PVT. ON FED.	N
27E	SCS AID	N
27F	VERIFY DATE	80/07/29.

FORM 4674 ITEM	NOMENCLATURE	DATA
28	(SEE BELOW)	
29	D/S HAZARD	2
30	CREST LENGTH	00265
31	SPILLWAY TYPE	U
32	SPILLWAY WIDTH	0090
33	MAX DISCHARGE	0000408
34	VOLUME	000004410
35	POWER INSTALLED	
36	POWER PROPOSED	
37	NO. OF LOCKS	
38-45	LOCK LEN/WID	
46	OWNER NAME	BERGEN COUNTY PARKS COMM
47	ENGINEERING	
48	CONSTRUCTION	
49	REG. DESIGN	
50	REG. CONST	
51	REG. OPER.	NJDEP
52	REG. MAINT.	NJDEP
53	INSPECTOR	STORCH ENGINEERS
54	INSP. DATE	80/02/13.
55	INSP. AUTH.	PL-92 367
56	(SEE BELOW)	
57	INSP. INIT.	
58	UNSAFE	
59	URGENCY	
60	INSP. COMPL.	
61	RPT. APPR.	
62	GOV. NOTIF.	
63	INSPECTOR	
64	GOV. RPT.	
65	DEFICIENCY	

28 REMARK 21-22-23-24-25-26-27-ESTIMATED
56 REMARK

INSP. REMARK

INVENTORY OF DAMS

NEW JERSEY 81/11/25. PAGE 86

FORM 4474 ITEM	NOMENCLATURE	DATA
1	ID	NJ00498
2	DIVISION	NAD
3	STATE	31
4	COUNTY	031 (PASSAIC)
5	CONGR. DIST.	08
6	2ND STATE	
7	2ND COUNTY	
8	2ND CONGR	
9	OFF. DAM NAME	SHEPHERD LAKE DAM
10	LATITUDE	41-08.2
11	LONGITUDE	074-14.0
12	REPORT DATE	80/07/14.
13	POPULAR NAME	
14	IMPOUND. NAME	SHEPHERD LAKE
15	REGION	02
16	BASIN.	03
17	RIVER/STREAM	CUPSAW BROOK
18	D/S CITY-TOWN	WANAQUE
19	DISTANCE	007
20	POPULATION	00009347
21	TYPE OF DAM	RE
22	YEAR COMPLETED	1900
23	PURPOSES	R
24	STR. HEIGHT	0018
25	HYD. HEIGHT	0018
26	MAX CAPACITY	00000670
27	NORMAL CAP.	00000533
27A	CORPS DIST.	NAN
27B	OWNER CODE	N
27C	FED. REGULATED	N
27D	PVT. ON FED.	N
27E	SCS AID	N
27F	VERIFY DATE	80/07/29.

FORM 4474 ITEM	NOMENCLATURE	DATA
28	(SEE BELOW)	
29	D/S HAZARD	2
30	CREST LENGTH	00185
31	SPILLWAY TYPE	U
32	SPILLWAY WIDTH	0002
33	MAX DISCHARGE	0000035
34	VOLUME	000024000
35	POWER INSTALLED	
36	POWER PROPOSED	
37	NO. OF LOCKS	
38-45	LOCK LEN/WID	
46	OWNER NAME	STATE OF NEW JERSEY
47	ENGINEERING	
48	CONSTRUCTION	
49	REG. DESIGN	NONE
50	REG. CONST	NONE
51	REG. OPER.	NJDEP
52	REG. MAINT.	NJDEP
53	INSPECTOR	
54	INSP. DATE	
55	INSP. AUTH.	
56	(SEE BELOW)	
57	INSP. INIT.	
58	UNSAFE	
59	URGENCY	
60	INSP. COMPL.	
61	RPT. APPR.	
62	GOV. NOTIF.	
63	INSPECTOR	
64	GOV. RPT.	
65	DEFICIENCY	

28 REMARK 22-DAM PRE 1900
56 REMARK 33-SPILLWAY PRESENTLY BEING DESIGNED TO PASS 100 YEAR STORM

INSP. REMARK

FORM 4474 ITEM	NOMENCLATURE	DATA
1	ID	NJ00499
2	DIVISION	NAD
3	STATE	31
4	COUNTY	037 (SUSSEX)
5	CONGR. DIST.	13
6	2ND STATE	
7	2ND COUNTY	
8	2ND CONGR	
9	OFF. DAM NAME	JOHNSON LAKE DAM
10	LATITUDE	40-57.6
11	LONGITUDE	074-43.6
12	REPORT DATE	80/08/11.
13	POPULAR NAME	
14	IMPOUND. NAME	JOHNSON LAKE
15	REGION	02
16	BASIN,	04
17	RIVER/STREAM	TR-LUBBERS RUN
18	D/S CITY-TOWN	LOCKWOOD
19	DISTANCE	003
20	POPULATION	00001000
21	TYPE OF DAM	OT
22	YEAR COMPLETED	1944
23	PURPOSES	R
24	STR. HEIGHT	0011
25	HYD. HEIGHT	0011
26	MAX CAPACITY	00000215
27	NORMAL CAP.	00000198
27A	CORPS DIST.	NAP
27B	OWNER CODE	N
27C	FED. REGULATED	N
27D	PVT. ON FED.	N
27E	SCS AID	N
27F	VERIFY DATE	80/08/15.

FORM 4474 ITEM	NOMENCLATURE	DATA
28	(SEE BELOW)	
29	D/S HAZARD	2
30	CREST LENGTH	00042
31	SPILLWAY TYPE	C
32	SPILLWAY WIDTH	0032
33	MAX DISCHARGE	0000028
34	VOLUME	000089032
35	POWER INSTALLED	
36	POWER PROPOSED	
37	NO. OF LOCKS	
38-45	LOCK LEN/WID	
46	OWNER NAME	RESOURCE RECOVERY ASSOC
47	ENGINEERING	
48	CONSTRUCTION	
49	REG. DESIGN	NJDEP
50	REG. CONST	NJDEP
51	REG. OPER.	NJDEP
52	REG. MAINT.	NJDEP
53	INSPECTOR	ANDERSON-NICHOLS CO INC
54	INSP. DATE	79/11/05.
55	INSP. AUTH.	P.L. 92-367
56	(SEE BELOW)	
57	INSP. INIT.	79/11/09.
58	UNSAFE	
59	URGENCY	
60	INSP. COMPL.	79/12/29.
61	RPT. APPR.	80/06/24.
62	GOV. NOTIF.	
63	INSPECTOR	SC
64	GOV. RPT.	80/07/28.
65	DEFICIENCY	

28 REMARK 21-CONCRETE AND EARTH EMBANKMENT
56 REMARK REPAIR EROISON ON D/S-REPAIR D/S FACE CONCRETE-PROTECT SOIL ABUTMENTS

INSP. REMARK

FORM 4474 ITEM	NOMENCLATURE	DATA
1	ID	NJ00500
2	DIVISION	NAD
3	STATE	31
4	COUNTY	029 (OCEAN)
5	CONGR. DIST.	02
6	2ND STATE	
7	2ND COUNTY	
8	2ND CONGR	
9	OFF. DAM NAME	NO NAME NO. 24
10	LATITUDE	39-54.0
11	LONGITUDE	074-13.8
12	REPORT DATE	80/07/14.
13	POPULAR NAME	
14	IMPOUND. NAME	
15	REGION	02
16	BASIN.	04
17	RIVER/STREAM	CEDAR CREEK
18	D/S CITY-TOWN	BERKELEY TOWNSHIP
19	DISTANCE	003
20	POPULATION	00012811
21	TYPE OF DAM	RE
22	YEAR COMPLETED	1943
23	PURPOSES	R
24	STR. HEIGHT	0014
25	HYD. HEIGHT	0010
26	MAX CAPACITY	00000500
27	NORMAL CAP.	00000215
27A	CORPS DIST.	NAP
27B	OWNER CODE	N
27C	FED. REGULATED	N
27D	PVT. ON FED.	N
27E	SCS AID	N
27F	VERIFY DATE	80/07/29.

FORM 4474 ITEM	NOMENCLATURE	DATA
28	(SEE BELOW)	
29	D/S HAZARD	3
30	CREST LENGTH	00750
31	SPILLWAY TYPE	U
32	SPILLWAY WIDTH	0018
33	MAX DISCHARGE	0000625
34	VOLUME	000005560
35	POWER INSTALLED	
36	POWER PROPOSED	
37	NO. OF LOCKS	
38-45	LOCK LEN/WID	
46	OWNER NAME	STATE OF NEW JERSEY
47	ENGINEERING	
48	CONSTRUCTION	
49	REG. DESIGN	NJDEP
50	REG. CONST	NJDEP
51	REG. OPER.	NJDEP
52	REG. MAINT.	NJDEP
53	INSPECTOR	
54	INSP. DATE	
55	INSP. AUTH.	
56	(SEE BELOW)	
57	INSP. INIT.	
58	UNSAFE	
59	URGENCY	
60	INSP. COMPL.	
61	RPT. APPR.	
62	GOV. NOTIF.	
63	INSPECTOR	
64	GOV. RPT.	
65	DEFICIENCY	

28 REMARK 22-OLD CRANBERRY BOG,PLANS IN MAKING FOR REHABILITATION 26-ESTIMATED
56 REMARK 46- WITHIN DOUBLE TROUBLE STATE FOREST

INSP. REMARK

FORM 4474 ITEM	NOMENCLATURE	DATA
1	ID	NJ00501
2	DIVISION	NAD
3	STATE	31
4	COUNTY	041 (WARREN)
5	CONGR. DIST.	13
6	2ND STATE	
7	2ND COUNTY	
8	2ND CONGR	
9	OFF. DAM NAME	ALLAMUCHY POND DAM
10	LATITUDE	40-54.8
11	LONGITUDE	074-56.3
12	REPORT DATE	80/08/11.
13	POPULAR NAME	
14	IMPOUND. NAME	ALLAMUCHY POND DAM
15	REGION	02
16	BASIN.	04
17	RIVER/STREAM	TRIB. TO PEQUEST RIVER
18	D/S CITY-TOWN	ALLAMUCHY
19	DISTANCE	001
20	POPULATION	00001500
21	TYPE OF DAM	RE
22	YEAR COMPLETED	1944
23	PURPOSES	R
24	STR. HEIGHT	0013
25	HYD. HEIGHT	0011
26	MAX CAPACITY	00000407
27	NORMAL CAP.	00000280
27A	CORPS DIST.	NAP
27B	OWNER CODE	N
27C	FED. REGULATED	N
27D	PVT. ON FED.	N
27E	SCS AID	N
27F	VERIFY DATE	80/08/15.

FORM 4474 ITEM	NOMENCLATURE	DATA
28	(SEE BELOW)	
29	D/S HAZARD	1
30	CREST LENGTH	00175
31	SPILLWAY TYPE	U
32	SPILLWAY WIDTH	0014
33	MAX DISCHARGE	0000113
34	VOLUME	000002202
35	POWER INSTALLED	
36	POWER PROPOSED	
37	NO. OF LOCKS	
38-45	LOCK LEN/WID	
46	OWNER NAME	NJDEP
47	ENGINEERING	
48	CONSTRUCTION	
49	REG. DESIGN	
50	REG. CONST	
51	REG. OPER.	NJDEP
52	REG. MAINT.	NJDEP
53	INSPECTOR	ANDERSON-NICHOLS AND CO.,INC.
54	INSP. DATE	79/11/05.
55	INSP. AUTH.	P.L. 92-367
56	(SEE BELOW)	
57	INSP. INIT.	79/11/09.
58	UNSAFE	
59	URGENCY	
60	INSP. COMPL.	80/02/13.
61	RPT. APPR.	80/06/09.
62	GOV. NOTIF.	
63	INSPECTOR	SC
64	GOV. RPT.	80/07/29.
65	DEFICIENCY	

28 REMARK 22-UNKNOWN,26-27-ESTIMATED

56 REMARK 47-48-UNKNOWN, SPILLWAY CAPACITY INADEQUATE,DAM OVERGROWN

INSP. REMARK				
67	CA	RI	68	CA DATE 80/09/04.

69 REMARK ENGINEERING STUDEIS INITIATED

INVENTORY OF DAMS

NEW JERSEY 81/11/25. PAGE 89

FORM 4474 ITEM	NOMENCLATURE	DATA
1	ID	NJ00502
2	DIVISION	NAD
3	STATE	31
4	COUNTY	041 (WARREN)
5	CONGR. DIST.	13
6	2ND STATE	
7	2ND COUNTY	
8	2ND CONGR	
9	OFF. DAM NAME	DEER PARK POND
10	LATITUDE	40-54.3
11	LONGITUDE	074-47.5
12	REPORT DATE	81/10/23.
13	POPULAR NAME	DEER LAKE DAM
14	IMPOUND. NAME	DEER LAKE
15	REGION	02
16	BASIN.	04
17	RIVER/STREAM	TRIB MUSCONETCONG RIVER
18	D/S CITY-TOWN	HACKETTSTOWN
19	DISTANCE	005
20	POPULATION	00009472
21	TYPE OF DAM	RE
22	YEAR COMPLETED	1944
23	PURPOSES	R
24	STR. HEIGHT	0016
25	HYD. HEIGHT	0016
26	MAX CAPACITY	00000457
27	NORMAL CAP.	00000356
27A	CORPS DIST.	NAP
27B	OWNER CODE	N
27C	FED. REGULATED	N
27D	PVT. ON FED.	N
27E	SCS AID	N
27F	VERIFY DATE	81/11/12.
28	REMARK	21-22-23-24-25-26-27-ESTIMATED
56	REMARK	

FORM 4474 ITEM	NOMENCLATURE	DATA
28	(SEE BELOW)	
29	D/S HAZARD	2
30	CREST LENGTH	00280
31	SPILLWAY TYPE	U
32	SPILLWAY WIDTH	0020
33	MAX DISCHARGE	0000106
34	VOLUME	000002600
35	POWER INSTALLED	
36	POWER PROPOSED	
37	NO. OF LOCKS	
38-45	LOCK LEN/WID	
46	OWNER NAME	STATE OF NEW JERSEY
47	ENGINEERING	
48	CONSTRUCTION	
49	REG. DESIGN	NJDEP
50	REG. CONST	NJDEP
51	REG. OPER.	NJDEP
52	REG. MAINT.	NJDEP
53	INSPECTOR	ANDESON-NICHOLS & COMPANY,INC.
54	INSP. DATE	81/04/23.
55	INSP. AUTH.	P.L.92-367
56	(SEE BELOW)	
57	INSP. INIT.	80/12/12.
58	UNSAFE	
59	URGENCY	
60	INSP. COMPL.	81/06/30.
61	RPT. APPR.	81/08/31.
62	GOV. NOTIF.	
63	INSPECTOR	SC
64	GOV. RPT.	81/08/31.
65	DEFICIENCY	

INSP. REMARK

FORM 4674 ITEM	NOMENCLATURE	DATA
1	ID	NJ00503
2	DIVISION	NAD
3	STATE	31
4	COUNTY	037 (SUSSEX
5	CONGR. DIST.	13
6	2ND STATE	
7	2ND COUNTY	
8	2ND CONGR	
9	OFF. DAM NAME	FRENCHES POND DAM
10	LATITUDE	40-55.6
11	LONGITUDE	074-46.2
12	REPORT DATE	80/07/14.
13	POPULAR NAME	
14	IMPOUND. NAME	FRENCHES POND
15	REGION	02
16	BASIN.	03
17	RIVER/STREAM	TR-MUSCONETCONG RIVER
18	D/S CITY-TOWN	SAXTON FALLS
19	DISTANCE	002
20	POPULATION	00000300
21	TYPE OF DAM	RE
22	YEAR COMPLETED	1850
23	PURPOSES	R
24	STR. HEIGHT	0013
25	HYD. HEIGHT	0009
26	MAX CAPACITY	00000170
27	NORMAL CAP.	00000140
27A	CORPS DIST.	NAN
27B	OWNER CODE	N
27C	FED. REGULATED	N
27D	PVT. ON FED.	N
27E	SCS AID	N
27F	VERIFY DATE	80/07/29.

FORM 4674 ITEM	NOMENCLATURE	DATA
28	(SEE BELOW)	
29	D/S HAZARD	3
30	CREST LENGTH	00210
31	SPILLWAY TYPE	U
32	SPILLWAY WIDTH	0006
33	MAX DISCHARGE	0000105
34	VOLUME	000000950
35	POWER INSTALLED	
36	POWER PROPOSED	
37	NO. OF LOCKS	
38-45	LOCK LEN/WID	
46	OWNER NAME	BSA MORRIS-SUSSEX COUNCL
47	ENGINEERING	
48	CONSTRUCTION	FRENCHE
49	REG. DESIGN	NONE
50	REG. CONST	NONE
51	REG. OPER.	NJDEP
52	REG. MAINT.	NJDEP
53	INSPECTOR	
54	INSP. DATE	
55	INSP. AUTH.	
56	(SEE BELOW)	
57	INSP. INIT.	
58	UNSAFE	
59	URGENCY	
60	INSP. COMPL.	
61	RPT. APPR.	
62	GOV. NOTIF.	
63	INSPECTOR	
64	GOV. RPT.	
65	DEFICIENCY	

28 REMARK 20+22-APPROXIMATE
56 REMARK 33-INCLUDES 36INCH DRAIN

INSP. REMARK

INVENTORY OF DAMS

NEW JERSEY 81/11/25. PAGE 7

FORM 4474 ITEM	NOMENCLATURE	DATA
1	ID	NJ00504
2	DIVISION	NAD
3	STATE	31
4	COUNTY	029 (OCEAN 1
5	CONGR. DIST.	02
6	2ND STATE	
7	2ND COUNTY	
8	2ND CONGR	
9	OFF. DAM NAME	POHATCONG LAKE DAM
10	LATITUDE	39-36.1
11	LONGITUDE	074-20.8
12	REPORT DATE	81/11/16.
13	POPULAR NAME	
14	IMPOUND. NAME	POHATCONG LAKE
15	REGION	02
16	BASIN.	04
17	RIVER/STREAM	SEE REMARKS
18	D/S CITY-TOWN	TUCKERTON
19	DISTANCE	000
20	POPULATION	00003816
21	TYPE OF DAM	REPG
22	YEAR COMPLETED	1931
23	PURPOSES	R
24	STR. HEIGHT	0009
25	HYD. HEIGHT	0009
26	MAX CAPACITY	00000700
27	NORMAL CAP.	00000087
27A	CORPS DIST.	NAP
27B	OWNER CODE	N
27C	FED. REGULATED	N
27D	PVT. ON FED.	N
27E	SCS AID	N
27F	VERIFY DATE	81/11/20.

FORM 4474 ITEM	NOMENCLATURE	DATA
28	(SEE BELOW)	
29	D/S HAZARD	1
30	CREST LENGTH	00670
31	SPILLWAY TYPE	U
32	SPILLWAY WIDTH	0013
33	MAX DISCHARGE	0000148
34	VOLUME	000015000
35	POWER INSTALLED	
36	POWER PROPOSED	
37	NO. OF LOCKS	
38-45	LOCK LEN/WID	
46	OWNER NAME	
47	ENGINEERING	NJDOT,TUCKRTN UT. CO.
48	CONSTRUCTION	
49	REG. DESIGN	NJDEP
50	REG. CONST	NJDEP
51	REG. OPER.	NJDEP
52	REG. MAINT.	NJDEP
53	INSPECTOR	LOUIS BERGER AND ASSOCIATES
54	INSP. DATE	79/11/30.
55	INSP. AUTH.	P.L. 92-367
56	(SEE BELOW)	
57	INSP. INIT.	79/12/14.
58	UNSAFE	
59	URGENCY	
60	INSP. COMPL.	80/03/05.
61	RPT. APPR.	80/06/03.
62	GOV. NOTIF.	
63	INSPECTOR	SC
64	GOV. RPT.	80/06/04.
65	DEFICIENCY	

28 REMARK 17-GIFFORDS MILL BRANCH OF TUCKERTON-CREEK 21-W/ 2 DROP INLETS SPILLWAYS
56 REMARK 34-ESTIMATED

INSP. REMARK

FORM 4674 ITEM	NOMENCLATURE	DATA
1	ID	NJ00505
2	DIVISION	NAD
3	STATE	31
4	COUNTY	031 (PASSAIC)
5	CONGR. DIST.	08
6	2ND STATE	
7	2ND COUNTY	
8	2ND CONGR	
9	OFF. DAM NAME	NJNONAME25
10	LATITUDE	41-04.4
11	LONGITUDE	074-18.2
12	REPORT DATE	80/01/17.
13	POPULAR NAME	
14	IMPOUND. NAME	
15	REGION	02
16	BASIN.	03
17	RIVER/STREAM	WEST BRO/K
18	D/S CITY-TOWN	WANAQUE
19	DISTANCE	004
20	POPULATION	00008636
21	TYPE OF DAM	REPG
22	YEAR COMPLETED	1944
23	PURPOSES	R
24	STR. HEIGHT	0010
25	HYD. HEIGHT	0008
26	MAX CAPACITY	00000125
27	NORMAL CAP.	00000100
27A	CORPS DIST.	NAN
27B	OWNER CODE	
27C	FED. REGULATED	
27D	PVT. ON FED.	
27E	SCS AID	
27F	VERIFY DATE	80/09/04.
28	REMARK	21-22-23-24-25-26-27-ESTIMATED
56	REMARK	

FORM 4674 ITEM	NOMENCLATURE	DATA
28	(SEE BELOW)	
29	D/S HAZARD	2
30	CREST LENGTH	
31	SPILLWAY TYPE	0
32	SPILLWAY WIDTH	
33	MAX DISCHARGE	
34	VOLUME	
35	POWER INSTALLED	
36	POWER PROPOSED	
37	NO. OF LOCKS	
38-45	LOCK LEN/WID	
46	OWNER NAME	
47	ENGINEERING	
48	CONSTRUCTION	
49	REG. DESIGN	
50	REG. CONST	
51	REG. OPER.	
52	REG. MAINT.	
53	INSPECTOR	
54	INSP. DATE	
55	INSP. AUTH.	
56	(SEE BELOW)	
57	INSP. INIT.	
58	UNSAFE	
59	URGENCY	
60	INSP. COMPL.	
61	RPT. APPR.	
62	GOV. NOTIF.	
63	INSPECTOR	
64	GOV. RPT.	
65	DEFICIENCY	

INSP. REMARK

FORM 4474 ITEM	NOMENCLATURE	DATA
1	ID	NJ00506
2	DIVISION	NAD
3	STATE	31
4	COUNTY	031 (PASSAIC)
5	CONGR. DIST.	08
6	2ND STATE	
7	2ND COUNTY	
8	2ND CONGR	
9	OFF. DAM NAME	MT LAUREL LAKE DAM
10	LATITUDE	41-09.8
11	LONGITUDE	074-23.5
12	REPORT DATE	80/01/17.
13	POPULAR NAME	
14	IMPOUND. NAME	MT LAUREL LAKE
15	REGION	02
16	BASIN.	03
17	RIVER/STREAM	LONGHOUSE BROOK
18	D/S CITY-TOWN	UPPER GREENWOOD LAKE
19	DISTANCE	001
20	POPULATION	00001505
21	TYPE OF DAM	REPG
22	YEAR COMPLETED	1944
23	PURPOSES	R
24	STR. HEIGHT	0015
25	HYD. HEIGHT	0012
26	MAX CAPACITY	00000280
27	NORMAL CAP.	00000240
27A	CORPS DIST.	NAN
27B	OWNER CODE	
27C	FED. REGULATED	
27D	PVT. ON FED.	
27E	SCS AID	
27F	VERIFY DATE	80/09/04.
28	REMARK	21-22-23-24-25-26-27-ESTIMATED
56	REMARK	
	INSP. REMARK	

FORM 4474 ITEM	NOMENCLATURE	DATA
28	(SEE BELOW)	
29	D/S HAZARD	2
30	CREST LENGTH	
31	SPILLWAY TYPE	0
32	SPILLWAY WIDTH	
33	MAX DISCHARGE	
34	VOLUME	
35	POWER INSTALLED	
36	POWER PROPOSED	
37	NO. OF LOCKS	
38-45	LOCK LEN/WID	
46	OWNER NAME	
47	ENGINEERING	
48	CONSTRUCTION	
49	REG. DESIGN	
50	REG. CONST	
51	REG. OPER.	
52	REG. MAINT.	
53	INSPECTOR	
54	INSP. DATE	
55	INSP. AUTH.	
56	(SEE BELOW)	
57	INSP. INIT.	
58	UNSAFE	
59	URGENCY	
60	INSP. COMPL.	
61	RPT. APPR.	
62	GOV. NOTIF.	
63	INSPECTOR	
64	GOV. RPT.	
65	DEFICIENCY	

NEW JERSEY

FORM 4674 ITEM	NOMENCLATURE	DATA
1	ID	NJ00507
2	DIVISION	NAD
3	STATE	31
4	COUNTY	037 (SUSSEX)
5	CONGR. DIST.	13
6	2ND STATE	
7	2ND COUNTY	
8	2ND CONGR	
9	OFF. DAM NAME	NJNONAME26
10	LATITUDE	41-12.2
11	LONGITUDE	074-24.5
12	REPORT DATE	80/01/17.
13	POPULAR NAME	
14	IMPOUND. NAME	
15	REGION	02
16	BASIN.	02
17	RIVER/STREAM	TR-WAWAYANDA CREEK
18	D/S CITY-TOWN	WARWICK
19	DISTANCE	005
20	POPULATION	00001000
21	TYPE OF DAM	RE
22	YEAR COMPLETED	1970
23	PURPOSES	R
24	STR. HEIGHT	0020
25	HYD. HEIGHT	0012
26	MAX CAPACITY	00000108
27	NORMAL CAP.	00000096
27A	CORPS DIST.	NAP
27B	OWNER CODE	
27C	FED. REGULATED	
27D	PVT. ON FED.	
27E	SCS AID	
27F	VERIFY DATE	80/09/04.

FORM 4674 ITEM	NOMENCLATURE	DATA
28	(SEE BELOW)	
29	D/S HAZARD	2
30	CREST LENGTH	
31	SPILLWAY TYPE	0
32	SPILLWAY WIDTH	
33	MAX DISCHARGE	
34	VOLUME	
35	POWER INSTALLED	
36	POWER PROPOSED	
37	NO. OF LOCKS	
38-45	LOCK LEN/WID	
46	OWNER NAME	
47	ENGINEERING	
48	CONSTRUCTION	
49	REG. DESIGN	
50	REG. CONST	
51	REG. OPER.	
52	REG. MAINT.	
53	INSPECTOR	
54	INSP. DATE	
55	INSP. AUTH.	
56	(SEE BELOW)	
57	INSP. INIT.	
58	UNSAFE	
59	URGENCY	
60	INSP. COMPL.	
61	RPT. APPR.	
62	GOV. NOTIF.	
63	INSPECTOR	
64	GOV. RPT.	
65	DEFICIENCY	

28 REMARK 20-21-22-23-24-25-26-27-ESTIMATED
56 REMARK

INSP. REMARK

INVENTORY OF DAMS

NEW JERSEY 81/11/25. PAGE 95

FORM 4474 ITEM	NOMENCLATURE	DATA
1	ID	NJ00508
2	DIVISION	NAD
3	STATE	31
4	COUNTY	037 (SUSSEX)
5	CONGR. DIST.	13
6	2ND STATE	
7	2ND COUNTY	
8	2ND CONGR	
9	OFF. DAM NAME	BARRY LAKES DAM 2
10	LATITUDE	41-12.0
11	LONGITUDE	074-26.3
12	REPORT DATE	80/02/15.
13	POPULAR NAME	
14	IMPOUND. NAME	BARRY LAKE
15	REGION	02
16	BASIN.	04
17	RIVER/STREAM	TR-WAWAYANDA CREEK
18	D/S CITY-TOWN	WARWICK
19	DISTANCE	008
20	POPULATION	00001000
21	TYPE OF DAM	RE
22	YEAR COMPLETED	1944
23	PURPOSES	R
24	STR. HEIGHT	0012
25	HYD. HEIGHT	0010
26	MAX CAPACITY	00000150
27	NORMAL CAP.	00000125
27A	CORPS DIST.	NAP
27B	OWNER CODE	N
27C	FED. REGULATED	N
27D	PVT. ON FED.	N
27E	SCS AID	N
27F	VERIFY DATE	80/02/20.

FORM 4474 ITEM	NOMENCLATURE	DATA
28	(SEE BELOW)	
29	D/S HAZARD	2
30	CREST LENGTH	00174
31	SPILLWAY TYPE	U
32	SPILLWAY WIDTH	
33	MAX DISCHARGE	
34	VOLUME	
35	POWER INSTALLED	
36	POWER PROPOSED	
37	NO. OF LOCKS	
38-45	LOCK LEN/WID	
46	OWNER NAME	
47	ENGINEERING	
48	CONSTRUCTION	
49	REG. DESIGN	NJDEP
50	REG. CONST	NJDEP
51	REG. OPER.	NJDEP
52	REG. MAINT.	NJDEP
53	INSPECTOR	NONE
54	INSP. DATE	
55	INSP. AUTH.	
56	(SEE BELOW)	
57	INSP. INIT.	
58	UNSAFE	
59	URGENCY	
60	INSP. COMPL.	
61	RPT. APPR.	
62	GOV. NOTIF.	
63	INSPECTOR	
64	GOV. RPT.	
65	DEFICIENCY	

28 REMARK 26-27-ESTIMATED 32-TWO 12IN RCP CULVERT
56 REMARK

INSP. REMARK

INVENTORY OF DAMS

NEW JERSEY 81/11/25. PAGE 96

FORM 4474 ITEM	NOMENCLATURE	DATA
1	ID	NJ00509
2	DIVISION	NAD
3	STATE	31
4	COUNTY	037 (SUSSEX)
5	CONGR. DIST.	13
6	2ND STATE	
7	2ND COUNTY	
8	2ND CONGR	
9	OFF. DAM NAME	BARRY LAKE NO 1 DAM
10	LATITUDE	41-11.8
11	LONGITUDE	074-26.5
12	REPORT DATE	80/07/14.
13	POPULAR NAME	
14	IMPOUND. NAME	BARRY LAKE NO 1
15	REGION	02
16	BASIN.	02
17	RIVER/STREAM	TR-WAWAYANDA CREEK
18	D/S CITY-TOWN	NEW MILFORD
19	DISTANCE	004
20	POPULATION	00000100
21	TYPE OF DAM	RE
22	YEAR COMPLETED	1950
23	PURPOSES	R
24	STR. HE HT	0015
25	HYD. HEIGHT	0008
26	MAX CAPACITY	00000085
27	NORMAL CAP.	00000056
27A	CORPS DIST.	NAN
27B	OWNER CODE	N
27C	FED. REGULATED	N
27D	PVT. ON FED.	N
27E	SCS AID	N
27F	VERIFY DATE	80/07/29.

FORM 4474 ITEM	NOMENCLATURE	DATA
28	(SEE BELOW)	
29	D/S HAZARD	?
30	CREST LENGTH	00150
31	SPILLWAY TYPE	U
32	SPILLWAY WIDTH	0002
33	MAX DISCHARGE	0000011
34	VOLUME	000001000
35	POWER INSTALLED	
36	POWER PROPOSED	
37	NO. OF LOCKS	
38-45	LOCK LEN/WID	
46	OWNER NAME	BLUE RIDGE LAKES INC
47	ENGINEERING	
48	CONSTRUCTION	WALTER KEOGH-DWYER
49	REG. DESIGN	NJDEP
50	REG. CONST	NJDEP
51	REG. OPER.	NJDEP
52	REG. MAINT.	NJDEP
53	INSPECTOR	
54	INSP. DATE	
55	INSP. AUTH.	
56	(SEE BELOW)	
57	INSP. INIT.	
58	UNSAFE	
59	URGENCY	
60	INSP. COMPL.	
61	RPT. APPR.	
62	GOV. NOTIF.	
63	INSPECTOR	
64	GOV. RPT.	
65	DEFICIENCY	

28 REMARK 20-22-APPROXIMATE
56 REMARK

INSP. REMARK

FORM 4474 ITEM	NOMENCLATURE	DATA
1	ID	NJ00510
2	DIVISION	NAD
3	STATE	31
4	COUNTY	037 (SUSSEX
5	CONGR. DIST.	13
6	2ND STATE	
7	2ND COUNTY	
8	2ND CONGR	
9	OFF. DAM NAME	LAKE WANDA DAM
10	LATITUDE	41-10.9
11	LONGITUDE	074-27.1
12	REPORT DATE	81/11/16.
13	POPULAR NAME	LAKE WANDA DAM
14	IMPOUND. NAME	LAKE WANDA
15	REGION	02
16	BASIN.	02
17	RIVER/STREAM	TR-WAWAYANDA CREEK
18	D/S CITY-TOWN	WARWICK
19	DISTANCE	011
20	POPULATION	00001000
21	TYPE OF DAM	RE
22	YEAR COMPLETED	1944
23	PURPOSES	R
24	STR. HEIGHT	0007
25	HYD. HEIGHT	0006
26	MAX CAPACITY	00000184
27	NORMAL CAP.	00000160
27A	CORPS DIST.	NAN
27B	OWNER CODE	N
27C	FED. REGULATED	N
27D	PVT. ON FED.	N
27E	SCS AID	N
27F	VERIFY DATE	80/08/15.

FORM 4474 ITEM	NOMENCLATURE	DATA
28	(SEE BELOW)	
29	D/S HAZARD	3
30	CREST LENGTH	00496
31	SPILLWAY TYPE	U
32	SPILLWAY WIDTH	0032
33	MAX DISCHARGE	0000028
34	VOLUME	000002443
35	POWER INSTALLED	
36	POWER PROPOSED	
37	NO. OF LOCKS	
38-45	LOCK LEN/WID	
46	OWNER NAME	KARL SCHWARZ
47	ENGINEERING	
48	CONSTRUCTION	
49	REG. DESIGN	NJDEP
50	REG. CONST	NJDEP
51	REG. OPER.	NJDEP
52	REG. MAINT.	NJDEP
53	INSPECTOR	ANDERSON-NICHOLS CO INC
54	INSP. DATE	79/11/07.
55	INSP. AUTH.	P.L. 92-367
56	(SEE BELOW)	
57	INSP. INIT.	79/11/09.
58	UNSAFE	
59	URGENCY	
60	INSP. COMPL.	80/02/15.
61	RPT. APPR.	80/06/19.
62	GOV. NOTIF.	
63	INSPECTOR	SC
64	GOV. RPT.	80/07/28.
65	DEFICIENCY	

28 REMARK
56 REMARK 32-TOTAL LENGTH OF 3 SPILLWAYS 33-TOTAL DISCHARGE OF 3 SPILLWAYS

INSP. REMARK

FORM 4474 ITEM	NOMENCLATURE	DATA
1	ID	NJ00511
2	DIVISION	NAD
3	STATE	31
4	COUNTY	037 (SUSSEX)
5	CONGR. DIST.	13
6	2ND STATE	
7	2ND COUNTY	
8	2ND CONGR	
9	OFF. DAM NAME	NJ NO NAME 27
10	LATITUDE	41-10.7
11	LONGITUDE	074-28.2
12	REPORT DATE	81/11/16.
13	POPULAR NAME	UPPER HIGHLAND LAKE DAM
14	IMPOUND. NAME	UPPER HIGHLAND LAKE
15	REGION	02
16	BASIN.	03
17	RIVER/STREAM	TR-HIGHLAND LAKE
18	D/S CITY-TOWN	HIGHLAND LAKE
19	DISTANCE	000
20	POPULATION	00001000
21	TYPE OF DAM	REPG
22	YEAR COMPLETED	1959
23	PURPOSES	R
24	STR. HEIGHT	0017
25	HYD. HEIGHT	0013
26	MAX CAPACITY	00000238
27	NORMAL CAP.	00000180
27A	CORPS DIST.	NAN
27B	OWNER CODE	N
27C	FED. REGULATED	N
27D	PVT. ON FED.	N
27E	SCS AID	N
27F	VERIFY DATE	81/11/20.

FORM 4474 ITEM	NOMENCLATURE	DATA
28	(SEE BELOW)	
29	D/S HAZARD	1
30	CREST LENGTH	00400
31	SPILLWAY TYPE	U
32	SPILLWAY WIDTH	0016
33	MAX DISCHARGE	0000128
34	VOLUME	000006400
35	POWER INSTALLED	
36	POWER PROPOSED	
37	NO. OF LOCKS	
38-45	LOCK LEN/WID	
46	OWNER NAME	HIGHLAND LAKES ASSOC INC
47	ENGINEERING	TRI-COUNTY ENGINEERS
48	CONSTRUCTION	DOLLAR + VANBLACON
49	REG. DESIGN	NJDEP
50	REG. CONST	NJDEP
51	REG. OPER.	NJDEP
52	REG. MAINT.	NJDEP
53	INSPECTOR	LOUIS BERGER ASSOC
54	INSP. DATE	79/05/10.
55	INSP. AUTH.	P.L. 92-367
56	(SEE BELOW)	
57	INSP. INIT.	79/04/10.
58	UNSAFE	
59	URGENCY	
60	INSP. COMPL.	79/09/05.
61	RPT. APPR.	79/09/19.
62	GOV. NOTIF.	
63	INSPECTOR	SC
64	GOV. RPT.	79/09/20.
65	DEFICIENCY	

28 REMARK 20-24 ESTIMATED 21-WITH DROP INLET SPILLWAY ADA-074512
56 REMARK 32-AVG WIDTH,33-LOWPOINT IN DAM,65-SCSE

INSP. REMARK REQ INSTRUMENTATION ERODED AREAS EMBANKMENT SHORELINE

FORM 4474 ITEM	NOMENCLATURE	DATA
1	ID	NJ00512
2	DIVISION	NAD
3	STATE	31
4	COUNTY	015 (GLOUCESTER)
5	CONGR. DIST.	01
6	2ND STATE	
7	2ND COUNTY	
8	2ND CONGR	
9	OFF. DAM NAME	SUNSET LAKE DAM
10	LATITUDE	39-38.1
11	LONGITUDE	074-57.9
12	REPORT DATE	80/02/15.
13	POPULAR NAME	
14	IMPOUND. NAME	SUNSET LAKE
15	REGION	02
16	BASIN.	04
17	RIVER/STREAM	WHITEHALL BRANCH
18	D/S CITY-TOWN	FOLSOM
19	DISTANCE	004
20	POPULATION	00001000
21	TYPE OF DAM	RE
22	YEAR COMPLETED	1956
23	PURPOSES	R
24	STR. HEIGHT	0008
25	HYD. HEIGHT	0008
26	MAX CAPACITY	00000070
27	NORMAL CAP.	00000060
27A	CORPS DIST.	NAP
27B	OWNER CODE	N
27C	FED. REGULATED	N
27D	PVT. ON FED.	N
27E	SCS AID	N
27F	VERIFY DATE	80/02/20.
28	REMARK	20-26-27-ESTIMATED
56	REMARK	

INSP. REMARK

FORM 4474 ITEM	NOMENCLATURE	DATA
28	(SEE BELOW)	
29	D/S HAZARD	2
30	CREST LENGTH	00700
31	SPILLWAY TYPE	0
32	SPILLWAY WIDTH	0013
33	MAX DISCHARGE	0000312
34	VOLUME	
35	POWER INSTALLED	
36	POWER PROPOSED	
37	NO. OF LOCKS	
38-45	LOCK LEN/WID	
46	OWNER NAME	
47	ENGINEERING	
48	CONSTRUCTION	
49	REG. DESIGN	NJDEP
50	REG. CONST	NJDEP
51	REG. OPER.	NJDEP
52	REG. MAINT.	NJDEP
53	INSPECTOR	NONE
54	INSP. DATE	
55	INSP. AUTH.	
56	(SEE BELOW)	
57	INSP. INIT.	
58	UNSAFE	
59	URGENCY	
60	INSP. COMPL.	
61	RPT. APPR.	
62	GOV. NOTIF.	
63	INSPECTOR	
64	GOV. RPT.	
65	DEFICIENCY	

INVENTORY OF DAMS

NEW JERSEY 81/11/25. PAGE /00

FORM 4474 ITEM	NOMENCLATURE	DATA
1	ID	NJ00513
2	DIVISION	NAD
3	STATE	31
4	COUNTY	015 (GLOUCESTER)
5	CONGR. DIST.	01
6	2ND STATE	
7	2ND COUNTY	
8	2ND CONGR	
9	OFF. DAM NAME	VICTORY LAKES DAM NO 2
10	LATITUDE	39-38.1
11	LONGITUDE	074-57.3
12	REPORT DATE	80/02/15.
13	POPULAR NAME	
14	IMPOUND. NAME	VICTORY LAKES
15	REGION	02
16	BASIN.	04
17	RIVER/STREAM	WHITEHALL BRANCH
18	D/S CITY-TOWN	FOLSOM
19	DISTANCE	004
20	POPULATION	00001000
21	TYPE OF DAM	RE
22	YEAR COMPLETED	1956
23	PURPOSES	R
24	STR. HEIGHT	0006
25	HYD. HEIGHT	0006
26	MAX CAPACITY	00000063
27	NORMAL CAP.	00000052
27A	CORPS DIST.	NAP
27B	OWNER CODE	N
27C	FED. REGULATED	N
27D	PVT. ON FED.	N
27E	SCS AID	N
27F	VERIFY DATE	80/02/20.
28	REMARK	20-26-27-ESTIMATED
56	REMARK	

INSP. REMARK

FORM 4474 ITEM	NOMENCLATURE	DATA
28	(SEE BELOW)	
29	D/S HAZARD	2
30	CREST LENGTH	00600
31	SPILLWAY TYPE	U
32	SPILLWAY WIDTH	0003
33	MAX DISCHARGE	0000072
34	VOLUME	
35	POWER INSTALLED	
36	POWER PROPOSED	
37	NO. OF LOCKS	
38-45	LOCK LEN/WID	
46	OWNER NAME	
47	ENGINEERING	
48	CONSTRUCTION	
49	REG. DESIGN	NJDEP
50	REG. CONST	NJDEP
51	REG. OPER.	NJDEP
52	REG. MAINT.	NJDEP
53	INSPECTOR	
54	INSP. DATE	
55	INSP. AUTH.	
56	(SEE BELOW)	
57	INSP. INIT.	
58	UNSAFE	
59	URGENCY	
60	INSP. COMPL.	
61	RPT. APPR.	
62	GOV. NOTIF.	
63	INSPECTOR	
64	GOV. RPT.	
65	DEFICIENCY	

INVENTORY OF DAMS

NEW JERSEY 81/11/25. PAGE /0/

FORM 4474 ITEM	NOMENCLATURE	DATA
1	ID	NJ00514
2	DIVISION	NAD
3	STATE	31
4	COUNTY	015 (GLOUCESTER)
5	CONGR. DIST.	01
6	2ND STATE	
7	2ND COUNTY	
8	2ND CONGR	
9	OFF. DAM NAME	VICTORY LAKES =1 DAM
10	LATITUDE	39-38.0
11	LONGITUDE	074-57.0
12	REPORT DATE	80/07/14.
13	POPULAR NAME	
14	IMPOUND. NAME	VICTORY LAKES
15	REGION	02
16	BASIN	04
17	RIVER/STREAM	WHITEHALL BRANCH
18	D/S CITY-TOWN	DIAMOND LAKE
19	DISTANCE	002
20	POPULATION	00000220
21	TYPE OF DAM	RE
22	YEAR COMPLETED	1956
23	PURPOSES	R
24	STR. HEIGHT	0008
25	HYD. HEIGHT	0008
26	MAX CAPACITY	00000054
27	NORMAL CAP.	00000019
27A	CORPS DIST.	NAP
27B	OWNER CODE	N
27C	FED. REGULATED	N
27D	PVT. ON FED.	N
27E	SCS AID	N
27F	VERIFY DATE	80/07/29.

FORM 4474 ITEM	NOMENCLATURE	DATA
28	(SEE BELOW)	
29	D/S HAZARD	2
30	CREST LENGTH	00380
31	SPILLWAY TYPE	U
32	SPILLWAY WIDTH	0024
33	MAX DISCHARGE	0000598
34	VOLUME	000004111
35	POWER INSTALLED	
36	POWER PROPOSED	
37	NO. OF LOCKS	
38-45	LOCK LEN/WID	
46	OWNER NAME	E.J.LEHMAN
47	ENGINEERING	
48	CONSTRUCTION	
49	REG. DESIGN	
50	REG. CONST	
51	REG. OPER.	NJDEP
52	REG. MAINT.	NJDEP
53	INSPECTOR	
54	INSP. DATE	
55	INSP. AUTH.	
56	(SEE BELOW)	
57	INSP. INIT.	
58	UNSAFE	
59	URGENCY	
60	INSP. COMPL.	
61	RPT. APPR.	
62	GOV. NOTIF.	
63	INSPECTOR	
64	GOV. RPT.	
65	DEFICIENCY	

28 REMARK 17-WHITEHALL BRANCH,GREAT EGG HARBOR RIVER
56 REMARK

INSP. REMARK

INVENTORY OF DAMS

NEW JERSEY 81/11/25. PAGE /02

FORM 4474 ITEM	NOMENCLATURE	DATA
1	ID	NJ00515
2	DIVISION	NAD
3	STATE	31
4	COUNTY	009 (CAPE MAY)
5	CONGR. DIST.	02
6	2ND STATE	
7	2ND COUNTY	
8	2ND CONGR	
9	OFF. DAM NAME	LAKE NUMMI DAM
10	LATITUDE	39-14.8
11	LONGITUDE	074-51.5
12	REPORT DATE	80/07/14.
13	POPULAR NAME	
14	IMPOUND. NAME	LAKE NUMMI
15	REGION	02
16	BASIN.	04
17	RIVER/STREAM	SAVAGES RUN
18	D/S CITY-TOWN	DENNIS
19	DISTANCE	003
20	POPULATION	00003200
21	TYPE OF DAM	RE
22	YEAR COMPLETED	1930
23	PURPOSES	R
24	STR. HEIGHT	0009
25	HYD. HEIGHT	0002
26	MAX CAPACITY	00000141
27	NORMAL CAP.	00000027
27A	CORPS DIST.	NAP
27B	OWNER CODE	N
27C	FED. REGULATED	N
27D	PVT. ON FED.	N
27E	SCS AID	N
27F	VERIFY DATE	80/07/29.
28	REMARK	26-LAKE IS PRESENTLY DRAWN-DOWN
56	REMARK	

INSP. REMARK

FORM 4474 ITEM	NOMENCLATURE	DATA
28	(SEE BELOW)	
29	D/S HAZARD	2
30	CREST LENGTH	00330
31	SPILLWAY TYPE	U
32	SPILLWAY WIDTH	0034
33	MAX DISCHARGE	0000877
34	VOLUME	000005280
35	POWER INSTALLED	
36	POWER PROPOSED	
37	NO. OF LOCKS	
38-45	LOCK LEN/WID	
46	OWNER NAME	STATE OF NEW JERSEY
47	ENGINEERING	CIVILIAN CONSERV.CORPS
48	CONSTRUCTION	
49	REG. DESIGN	NJDEP
50	REG. CONST	NJDEP
51	REG. OPER.	NJDEP
52	REG. MAINT.	NJDEP
53	INSPECTOR	
54	INSP. DATE	
55	INSP. AUTH.	
56	(SEE BELOW)	
57	INSP. INIT.	
58	UNSAFE	
59	URGENCY	
60	INSP. COMPL.	
61	RPT. APPR.	
62	GOV. NOTIF.	
63	INSPECTOR	
64	GOV. RPT.	
65	DEFICIENCY	

INVENTORY OF DAMS

NEW JERSEY 81/11/25. PAGE 103

FORM 4474 ITEM	NOMENCLATURE	DATA
1	ID	NJ00516
2	DIVISION	NAD
3	STATE	31
4	COUNTY	023 (MIDDLESEX)
5	CONGR. DIST.	15
6	2ND STATE	
7	2ND COUNTY	
8	2ND CONGR	
9	OFF. DAM NAME	DAVIDSONS MILLPOND DAM
10	LATITUDE	40-24.7
11	LONGITUDE	074-29.9
12	REPORT DATE	81/11/16.
13	POPULAR NAME	
14	IMPOUND. NAME	DAVIDSONS MILLPOND
15	REGION	02
16	BASIN.	03
17	RIVER/STREAM	LAWRENCE BROOK
18	D/S CITY-TOWN	NORTH BRUNSWICK TOWNSHIP
19	DISTANCE	000
20	POPULATION	00018543
21	TYPE OF DAM	OT
22	YEAR COMPLETED	1840
23	PURPOSES	S
24	STR. HEIGHT	0015
25	HYD. HEIGHT	0010
26	MAX CAPACITY	00000345
27	NORMAL CAP.	00000170
27A	CORPS DIST.	NAN
27B	OWNER CODE	N
27C	FED. REGULATED	N
27D	PVT. ON FED.	N
27E	SCS AID	N
27F	VERIFY DATE	81/11/20.

FORM 4474 ITEM	NOMENCLATURE	DATA
28	(SEE BELOW)	
29	D/S HAZARD	2
30	CREST LENGTH	00135
31	SPILLWAY TYPE	U
32	SPILLWAY WIDTH	0095
33	MAX DISCHARGE	0005000
34	VOLUME	
35	POWER INSTALLED	
36	POWER PROPOSED	
37	NO. OF LOCKS	
38-45	LOCK LEN/WID	
46	OWNER NAME	NEW BRUNSWICK
47	ENGINEERING	
48	CONSTRUCTION	
49	REG. DESIGN	NONE
50	REG. CONST	NONE
51	REG. OPER.	NJDEP
52	REG. MAINT.	NJDEP
53	INSPECTOR	LOUIS BERGER + ASSOCIATES INC
54	INSP. DATE	78/06/27.
55	INSP. AUTH.	P.L. 92-367
56	(SEE BELOW)	
57	INSP. INIT.	78/05/14.
58	UNSAFE	
59	URGENCY	
60	INSP. COMPL.	78/08/16.
61	RPT. APPR.	78/08/30.
62	GOV. NOTIF.	
63	INSPECTOR	SC
64	GOV. RPT.	78/08/30.
65	DEFICIENCY	

28 REMARK 21-MASONRY WALL WITH EARTH EMBANKMENT NTIS-ADA058846
56 REMARK 53-SPWY INADEQUATE ENGR STUDIES PLACE RIP-RAP AT TOE SIDE CHANNEL

INSP. REMARK PLACE RIPRAP AT TOE EAST AUXILIARY SIDE CHANNEL

INVENTORY OF DAMS

NEW JERSEY 81/11/25. PAGE 104

FORM 4674 ITEM	NOMENCLATURE	DATA
1	ID	NJ00517
2	DIVISION	NAD
3	STATE	31
4	COUNTY	013 (ESSEX)
5	CONGR. DIST.	05
6	2ND STATE	
7	2ND COUNTY	
8	2ND CONGR	
9	OFF. DAM NAME	CAMPBELLS POND DAM
10	LATITUDE	40=44.2
11	LONGITUDE	074-18.3
12	REPORT DATE	81/11/16.
13	POPULAR NAME	
14	IMPOUND. NAME	CAMPBELLS POND
15	REGION	02
16	BASIN.	03
17	RIVER/STREAM	WEST BRANCH RAHWAY RIVER
18	D/S CITY-TOWN	MILLBURN
19	DISTANCE	001
20	POPULATION	00021000
21	TYPE OF DAM	PGRE
22	YEAR COMPLETED	1890
23	PURPOSES	0
24	STR. HEIGHT	0022
25	HYD. HEIGHT	0019
26	MAX CAPACITY	00000062
27	NORMAL CAP.	00000021
27A	CORPS DIST.	NAN
27B	OWNER CODE	N
27C	FED. REGULATED	N
27D	PVT. ON FED.	N
27E	SCS AID	N
27F	VERIFY DATE	81/11/20.
28	REMARK	23-RECHARGE BASIN
56	REMARK	53-FINDINGS-INADEQUATE SPILLWAY,EXTENSIVE LEAKAGE

FORM 4674 ITEM	NOMENCLATURE	DATA
28	(SEE BELOW)	
29	D/S HAZARD	2
30	CREST LENGTH	00300
31	SPILLWAY TYPE	U
32	SPILLWAY WIDTH	0124
33	MAX DISCHARGE	0003748
34	VOLUME	000001000
35	POWER INSTALLED	
36	POWER PROPOSED	
37	NO. OF LOCKS	
38-45	LOCK LEN/WID	
46	OWNER NAME	CITY OF ORANGE
47	ENGINEERING	
48	CONSTRUCTION	
49	REG. DESIGN	NONE
50	REG. CONST	NONE
51	REG. OPER.	NJDEP
52	REG. MAINT.	NJDEP
53	INSPECTOR	STORCH ENGINEERS
54	INSP. DATE	79/11/15.
55	INSP. AUTH.	P.L. 92-367
56	(SEE BELOW)	
57	INSP. INIT.	79/11/15.
58	UNSAFE	
59	URGENCY	
60	INSP. COMPL.	79/12/26.
61	RPT. APPR.	80/07/18.
62	GOV. NOTIF.	
63	INSPECTOR	SC
64	GOV. RPT.	80/08/11.
65	DEFICIENCY	

INSP. REMARK

FORM 4474 ITEM	NOMENCLATURE	DATA
1	ID	NJ00518
2	DIVISION	NAD
3	STATE	31
4	COUNTY	029 (OCEAN)
5	CONGR. DIST.	02
6	2ND STATE	
7	2ND COUNTY	
8	2ND CONGR	
9	OFF. DAM NAME	HANOVER
10	LATITUDE	39-58.6
11	LONGITUDE	074-28.2
12	REPORT DATE	80/07/14.
13	POPULAR NAME	
14	IMPOUND. NAME	HANOVER POND
15	REGION	02
16	BASIN	04
17	RIVER/STREAM	GAUNTS BROOK
18	D/S CITY-TOWN	BROWNS MILL
19	DISTANCE	007
20	POPULATION	00007500
21	TYPE OF DAM	RE
22	YEAR COMPLETED	1940
23	PURPOSES	R
24	STR. HEIGHT	0008
25	HYD. HEIGHT	0008
26	MAX CAPACITY	00000063
27	NORMAL CAP.	00000051
27A	CORPS DIST.	NAP
27B	OWNER CODE	N
27C	FED. REGULATED	N
27D	PVT. ON FED.	N
27E	SCS AID	N
27F	VERIFY DATE	80/07/29.

FORM 4474 ITEM	NOMENCLATURE	DATA
28	(SEE BELOW)	
29	D/S HAZARD	3
30	CREST LENGTH	00360
31	SPILLWAY TYPE	U
32	SPILLWAY WIDTH	0010
33	MAX DISCHARGE	0000031
34	VOLUME	000001150
35	POWER INSTALLED	
36	POWER PROPOSED	
37	NO. OF LOCKS	
38-45	LOCK LEN/WID	
46	OWNER NAME	STATE OF NEW JERSEY
47	ENGINEERING	
48	CONSTRUCTION	
49	REG. DESIGN	
50	REG. CONST	
51	REG. OPER.	NJDEP
52	REG. MAINT.	NJDEP
53	INSPECTOR	
54	INSP. DATE	
55	INSP. AUTH.	
56	(SEE BELOW)	
57	INSP. INIT.	
58	UNSAFE	
59	URGENCY	
60	INSP. COMPL.	
61	RPT. APPR.	
62	GOV. NOTIF.	
63	INSPECTOR	
64	GOV. RPT.	
65	DEFICIENCY	

28 REMARK 22-OLD CRANBERRY BOG ORIG. CONST. DATE UNKNOWN
56 REMARK

INSP. REMARK

INVENTORY OF DAMS

NEW JERSEY 81/11/25. PAGE 106

FORM 4474 ITEM	NOMENCLATURE	DATA
1	ID	NJ00519
2	DIVISION	NAD
3	STATE	31
4	COUNTY	019 (HUNTERDON)
5	CONGR. DIST.	13
6	2ND STATE	
7	2ND COUNTY	
8	2ND CONGR	
9	OFF. DAM NAME	NJNONAME 31
10	LATITUDE	40-36.6
11	LONGITUDE	074-54.0
12	REPORT DATE	81/11/16.
13	POPULAR NAME	
14	IMPOUND. NAME	
15	REGION	02
16	BASIN.	03
17	RIVER/STREAM	CRAMERS CREEK
18	D/S CITY-TOWN	HAMDEN
19	DISTANCE	001
20	POPULATION	00000100
21	TYPE OF DAM	RE
22	YEAR COMPLETED	1964
23	PURPOSES	C
24	STR. HEIGHT	0023
25	HYD. HEIGHT	0023
26	MAX CAPACITY	00000132
27	NORMAL CAP.	00000160
27A	CORPS DIST.	NAP
27B	OWNER CODE	N
27C	FED. REGULATED	N
27D	PVT. ON FED.	N
27E	SCS AID	N
27F	VERIFY DATE	81/11/20.
28	REMARK	DAM NORMALLY DRY
56	REMARK	65-SC

INSP. REMARK REQ INSTRUMENTATION

FORM 4474 ITEM	NOMENCLATURE	DATA
28	(SEE BELOW)	
29	D/S HAZARD	1
30	CREST LENGTH	00550
31	SPILLWAY TYPE	U
32	SPILLWAY WIDTH	0070
33	MAX DISCHARGE	0003636
34	VOLUME	
35	POWER INSTALLED	
36	POWER PROPOSED	
37	NO. OF LOCKS	
38-45	LOCK LEN/WID	
46	OWNER NAME	
47	ENGINEERING	HAVENS & EMERSON
48	CONSTRUCTION	HAVENS & EMERSON
49	REG. DESIGN	NJDEP
50	REG. CONST	NJDEP
51	REG. OPER.	NJDEP
52	REG. MAINT.	NJDEP
53	INSPECTOR	FREDERIC R. HARRIS
54	INSP. DATE	79/05/02.
55	INSP. AUTH.	P.L.92-367
56	(SEE BELOW)	
57	INSP. INIT.	79/04/02.
58	UNSAFE	
59	URGENCY	
60	INSP. COMPL.	79/09/05.
61	RPT. APPR.	79/09/19.
62	GOV. NOTIF.	
63	INSPECTOR	SC
64	GOV. RPT.	79/09/20.
65	DEFICIENCY	

INVENTORY OF DAMS

NEW JERSEY 81/11/25. PAGE 107

FORM 4474 ITEM	NOMENCLATURE	DATA
1	ID	NJ00520
2	DIVISION	NAD
3	STATE	31
4	COUNTY	019 (HUNTERDON)
5	CONGR. DIST.	13
6	2ND STATE	
7	2ND COUNTY	
8	2ND CONGR	
9	OFF. DAM NAME	N J NO NAME 32
10	LATITUDE	40-35.4
11	LONGITUDE	074-54.1
12	REPORT DATE	80/01/17.
13	POPULAR NAME	
14	IMPOUND. NAME	
15	REGION	02
16	BASIN.	03
17	RIVER/STREAM	TR-S.BRANCH RARITAN RIVER
18	D/S CITY-TOWN	SUNNYSIDE
19	DISTANCE	002
20	POPULATION	00000100
21	TYPE OF DAM	REPG
22	YEAR COMPLETED	1970
23	PURPOSES	R
24	STR. HEIGHT	0040
25	HYD. HEIGHT	0040
26	MAX CAPACITY	00000100
27	NORMAL CAP.	00000070
27A	CORPS DIST.	NAN
27B	OWNER CODE	N
27C	FED. REGULATED	N
27D	PVT. ON FED.	N
27E	SCS AID	N
27F	VERIFY DATE	80/02/06.

FORM 4474 ITEM	NOMENCLATURE	DATA
28	(SEE BELOW)	
29	D/S HAZARD	2
30	CREST LENGTH	00390
31	SPILLWAY TYPE	U
32	SPILLWAY WIDTH	0012
33	MAX DISCHARGE	0000187
34	VOLUME	000081415
35	POWER INSTALLED	
36	POWER PROPOSED	
37	NO. OF LOCKS	
38-45	LOCK LEN/WID	
46	OWNER NAME	
47	ENGINEERING	
48	CONSTRUCTION	
49	REG. DESIGN	NJDEP
50	REG. CONST	NJDEP
51	REG. OPER.	NJDEP
52	REG. MAINT.	NJDEP
53	INSPECTOR	
54	INSP. DATE	
55	INSP. AUTH.	
56	(SEE BELOW)	
57	INSP. INIT.	
58	UNSAFE	
59	URGENCY	
60	INSP. COMPL.	
61	RPT. APPR.	
62	GOV. NOTIF.	
63	INSPECTOR	
64	GOV. RPT.	
65	DEFICIENCY	

28 REMARK 21-22-23-24-26-25-27-ESTIMATED
56 REMARK

INSP. REMARK

INVENTORY OF DAMS

NEW JERSEY 81/11/25. PAGE /08

FORM 4674

ITEM	NOMENCLATURE	DATA
1	ID	NJ00521
2	DIVISION	NAD
3	STATE	31
4	COUNTY	019 (HUNTERDON)
5	CONGR. DIST.	13
6	2ND STATE	
7	2ND COUNTY	
8	2ND CONGR	
9	OFF. DAM NAME	AMWELL 1 DAM
10	LATITUDE	40=24.2
11	LONGITUDE	074-54.8
12	REPORT DATE	80/02/15.
13	POPULAR NAME	
14	IMPOUND. NAME	
15	REGION	02
16	BASIN.	04
17	RIVER/STREAM	TR-ALEXAUKEN CREEK
18	D/S CITY-TOWN	LAMBERTVILLE
19	DISTANCE	003
20	POPULATION	00004189
21	TYPE OF DAM	RE
22	YEAR COMPLETED	1930
23	PURPOSES	R
24	STR. HEIGHT	0022
25	HYD. HEIGHT	0020
26	MAX CAPACITY	00000070
27	NORMAL CAP.	00000050
27A	CORPS DIST.	NAP
27B	OWNER CODE	N
27C	FED. REGULATED	N
27D	PVT. ON FED.	N
27E	SCS AID	N
27F	VERIFY DATE	80/02/20.

28 REMARK 21-22-23-24-25-26-27-ESTIMATED
56 REMARK

INSP. REMARK

FORM 4674

ITEM	NOMENCLATURE	DATA
28	(SEE BELOW)	
29	D/S HAZARD	2
30	CREST LENGTH	00280
31	SPILLWAY TYPE	U
32	SPILLWAY WIDTH	0010
33	MAX DISCHARGE	0000156
34	VOLUME	
35	POWER INSTALLED	
36	POWER PROPOSED	
37	NO. OF LOCKS	
38-45	LOCK LEN/WID	
46	OWNER NAME	
47	ENGINEERING	
48	CONSTRUCTION	
49	REG. DESIGN	NJDEP
50	REG. CONST	NJDEP
51	REG. OPER.	NJDEP
52	REG. MAINT.	NJDEP
53	INSPECTOR	NONE
54	INSP. DATE	
55	INSP. AUTH.	
56	(SEE BELOW)	
57	INSP. INIT.	
58	UNSAFE	
59	URGENCY	
60	INSP. COMPL.	
61	RPT. APPR.	
62	GOV. NOTIF.	
63	INSPECTOR	
64	GOV. RPT.	
65	DEFICIENCY	

INVENTORY OF DAMS

NEW JERSEY

81/11/25. PAGE 109

FORM 4474 ITEM	NOMENCLATURE	DATA
1	ID	NJ00522
2	DIVISION	NAD
3	STATE	31
4	COUNTY	019 (HUNTERDON)
5	CONGR. DIST.	13
6	2ND STATE	
7	2ND COUNTY	
8	2ND CONGR	
9	OFF. DAM NAME	AMWELL NO. 2 DAM
10	LATITUDE	40-24.5
11	LONGITUDE	074-54.5
12	REPORT DATE	80/08/11.
13	POPULAR NAME	
14	IMPOUND. NAME	AMWELL NO. 2 LAKE
15	REGION	02
16	BASIN.	04
17	RIVER/STREAM	TR. ALEXAUKEN CREEK
18	D/S CITY-TOWN	LAMBERTVILLE
19	DISTANCE	003
20	POPULATION	00004360
21	TYPE OF DAM	RE
22	YEAR COMPLETED	1920
23	PURPOSES	R
24	STR. HEIGHT	0019
25	HYD. HEIGHT	0019
26	MAX CAPACITY	00000106
27	NORMAL CAP.	00000069
27A	CORPS DIST.	NAP
27B	OWNER CODE	N
27C	FED. REGULATED	N
27D	PVT. ON FED.	N
27E	SCS AID	N
27F	VERIFY DATE	81/11/20.

FORM 4474 ITEM	NOMENCLATURE	DATA
28	(SEE BELOW)	
29	D/S HAZARD	2
30	CREST LENGTH	00285
31	SPILLWAY TYPE	U
32	SPILLWAY WIDTH	0020
33	MAX DISCHARGE	0000223
34	VOLUME	000006500
35	POWER INSTALLED	
36	POWER PROPOSED	
37	NO. OF LOCKS	
38-45	LOCK LEN/WID	
46	OWNER NAME	AMWELL VALLEY LAND CORP.
47	ENGINEERING	
48	CONSTRUCTION	
49	REG. DESIGN	NJDEP
50	REG. CONST	NJDEP
51	REG. OPER.	NJDEP
52	REG. MAINT.	NJDEP
53	INSPECTOR	STORCH ENGINEERS
54	INSP. DATE	79/11/19.
55	INSP. AUTH.	P.L. 92-367
56	(SEE BELOW)	
57	INSP. INIT.	79/11/19.
58	UNSAFE	
59	URGENCY	
60	INSP. COMPL.	80/02/20.
61	RPT. APPR.	80/06/19.
62	GOV. NOTIF.	
63	INSPECTOR	SC
64	GOV. RPT.	80/07/24.
65	DEFICIENCY	

28 REMARK 21-22-23-24-25-26-27-ESTIMATED
56 REMARK 53-FINDINGS-INADEQUATE SPILLWAY,POSSIBLE EMBANKMENT INSTABILITY

INSP. REMARK

INVENTORY OF DAMS

NEW JERSEY 81/11/25. PAGE 110

FORM 4474 ITEM	NOMENCLATURE	DATA
1	ID	NJ00523
2	DIVISION	NAD
3	STATE	31
4	COUNTY	017 (HUDSON)
5	CONGR. DIST.	14
6	2ND STATE	
7	2ND COUNTY	
8	2ND CONGR	
9	OFF. DAM NAME	JERSEY CITY RESERVOIR NO 2 DAM
10	LATITUDE	40-44.4
11	LONGITUDE	074-03.5
12	REPORT DATE	81/11/16.
13	POPULAR NAME	
14	IMPOUND. NAME	JERSEY CITY RESERVOIR NO 2
15	REGION	02
16	BASIN.	03
17	RIVER/STREAM	PUMP STORAGE
18	D/S CITY-TOWN	JERSEY CITY
19	DISTANCE	000
20	POPULATION	00243756
21	TYPE OF DAM	REPG
22	YEAR COMPLETED	1890
23	PURPOSES	S
24	STR. HEIGHT	0020
25	HYD. HEIGHT	0020
26	MAX CAPACITY	00000215
27	NORMAL CAP.	00000163
27A	CORPS DIST.	NAN
27B	OWNER CODE	N
27C	FED. REGULATED	N
27D	PVT. ON FED.	N
27E	SCS AID	N
27F	VERIFY DATE	78/11/13.

FORM 4474 ITEM	NOMENCLATURE	DATA
28	(SEE BELOW)	
29	D/S HAZARD	1
30	CREST LENGTH	02760
31	SPILLWAY TYPE	N
32	SPILLWAY WIDTH	
33	MAX DISCHARGE	
34	VOLUME	
35	POWER INSTALLED	
36	POWER PROPOSED	
37	NO. OF LOCKS	
38-45	LOCK LEN/WID	
46	OWNER NAME	CITY OF JERSEY CITY
47	ENGINEERING	JC BOARD OF PUBLIC WORKS
48	CONSTRUCTION	
49	REG. DESIGN	NONE
50	REG. CONST	NONE
51	REG. OPER.	NJDEP
52	REG. MAINT.	NJDEP
53	INSPECTOR	LOUIS BERGER + ASSOC INC
54	INSP. DATE	78/08/17.
55	INSP. AUTH.	P.L. 92-367
56	(SEE BELOW)	
57	INSP. INIT.	78/05/27.
58	UNSAFE	
59	URGENCY	
60	INSP. COMPL.	78/09/12.
61	RPT. APPR.	78/09/26.
62	GOV. NOTIF.	
63	INSPECTOR	SC
64	GOV. RPT.	78/09/26.
65	DEFICIENCY	

28 REMARK 22-APPROXIMATE NTIS-ADA060146
56 REMARK 33-DISCHARGES INTO CITY WATER SYSTEM 53-ENGR STUDIES REMOVE BRUSH

INSP. REMARK REQ WARNING SYSTEM SPILLWAY IS NOT REQUIRED

INVENTORY OF DAMS

NEW JERSEY

81/11/25. PAGE ///

FORM 4474 ITEM	NOMENCLATURE	DATA
1	ID	NJ00524
2	DIVISION	NAD
3	STATE	31
4	COUNTY	017 (HUDSON)
5	CONGR. DIST.	14
6	2ND STATE	
7	2ND COUNTY	
8	2ND CONGR	
9	OFF. DAM NAME	JERSEY CITY RESERVOIR NO 3 DAM
10	LATITUDE	40=44.4
11	LONGITUDE	074-03.3
12	REPORT DATE	81/11/16.
13	POPULAR NAME	
14	IMPOUND. NAME	JERSEY CITY RESERVOIR NO 3
15	REGION	02
16	BASIN.	03
17	RIVER/STREAM	PUMP STORAGE
18	D/S CITY-TOWN	JERSEY CITY
19	DISTANCE	000
20	POPULATION	00243756
21	TYPE OF DAM	REOT
22	YEAR COMPLETED	1873
23	PURPOSES	S
24	STR. HEIGHT	0016
25	HYD. HEIGHT	0016
26	MAX CAPACITY	00000178
27	NORMAL CAP.	00000132
27A	CORPS DIST.	NAN
27B	OWNER CODE	N
27C	FED. REGULATED	N
27D	PVT. ON FED.	N
27E	SCS AID	N
27F	VERIFY DATE	81/11/20.

FORM 4474 ITEM	NOMENCLATURE	DATA
28	(SEE BELOW)	
29	D/S HAZARD	1
30	CREST LENGTH	02880
31	SPILLWAY TYPE	N
32	SPILLWAY WIDTH	
33	MAX DISCHARGE	
34	VOLUME	
35	POWER INSTALLED	
36	POWER PROPOSED	
37	NO. OF LOCKS	
38-45	LOCK LEN/WID	
46	OWNER NAME	JERSEY CITY
47	ENGINEERING	JC BOARD OF PUBLIC WORKS
48	CONSTRUCTION	
49	REG. DESIGN	NONE
50	REG. CONST	NONE
51	REG. OPER.	NJDEP
52	REG. MAINT.	NJDEP
53	INSPECTOR	LOUIS BERGER + ASSOC. INC
54	INSP. DATE	78/06/24.
55	INSP. AUTH.	PL 92_367
56	(SEE BELOW)	
57	INSP. INIT.	78/05/22.
58	UNSAFE	
59	URGENCY	
60	INSP. COMPL.	79/09/05.
61	RPT. APPR.	78/09/19.
62	GOV. NOTIF.	
63	INSPECTOR	SC
64	GOV. RPT.	79/09/19.
65	DEFICIENCY	

28 REMARK 21-STONE MASONRY DAM 22-ESTIMATED NTIS-ADA059696
56 REMARK 33-SPILLWAY NOT REQUIRED 53-FOUND + STRU ENGRG STUDIES RECOMMENDED

INSP. REMARK RIPRAP SLOUGHING, REQ WARNING SYTEM, 65-SE

INVENTORY OF DAMS

NEW JERSEY

81/11/25. PAGE 12

FORM 4474 ITEM	NOMENCLATURE	DATA
1	ID	NJ00525
2	DIVISION	NAD
3	STATE	31
4	COUNTY	013 (ESSEX)
5	CONGR. DIST.	05
6	2ND STATE	
7	2ND COUNTY	
8	2ND CONGR	
9	OFF. DAM NAME	CANOE BROOK RESERVOIR NO 1 DAM
10	LATITUDE	40-44.7
11	LONGITUDE	074-21.3
12	REPORT DATE	81/11/16.
13	POPULAR NAME	CANOE BROOK RESERVOIR NO 1 DAM
14	IMPOUND. NAME	CANOE BROOK RESERVOIR NO 1
15	REGION	02
16	BASIN.	03
17	RIVER/STREAM	PASSAIC RIVER OFF STREAM
18	D/S CITY-TOWN	HANOVER
19	DISTANCE	004
20	POPULATION	00011000
21	TYPE OF DAM	RE
22	YEAR COMPLETED	1900
23	PURPOSES	S
24	STR. HEIGHT	0025
25	HYD. HEIGHT	0019
26	MAX CAPACITY	00002562
27	NORMAL CAP.	00002256
27A	CORPS DIST.	NAP
27B	OWNER CODE	N
27C	FED. REGULATED	N
27D	PVT. ON FED.	N
27E	SCS AID	N
27F	VERIFY DATE	80/02/12.

FORM 4474 ITEM	NOMENCLATURE	DATA
28	(SEE BELOW)	
29	D/S HAZARD	1
30	CREST LENGTH	13570
31	SPILLWAY TYPE	N
32	SPILLWAY WIDTH	
33	MAX DISCHARGE	
34	VOLUME	000186000
35	POWER INSTALLED	
36	POWER PROPOSED	
37	NO. OF LOCKS	
38-45	LOCK LEN/WID	
46	OWNER NAME	COMMONWEALTH WATER CO
47	ENGINEERING	AM WATER WORKS CO
48	CONSTRUCTION	
49	REG. DESIGN	NONE
50	REG. CONST	NONE
51	REG. OPER.	NJDEP
52	REG. MAINT.	NJDEP
53	INSPECTOR	JENNY LEEDSHILL
54	INSP. DATE	78/11/29.
55	INSP. AUTH.	PL 92-367?DEPT ENV PRO STATE NJ
56	(SEE BELOW)	
57	INSP. INIT.	78/10/29.
58	UNSAFE	
59	URGENCY	
60	INSP. COMPL.	79/05/16.
61	RPT. APPR.	79/05/30.
62	GOV. NOTIF.	
63	INSPECTOR	SC
64	GOV. RPT.	79/05/30.
65	DEFICIENCY	

28 REMARK 22-MODIFIED 1929 ADA068646
56 REMARK 34-APPROX COMP 47+48 29MODIFICATION ORIG UNKNOWN

INSP. REMARK REQ WARNING SYSTEM ANALYSES FOUN CONDITION STRUCTURAL STBL

INVENTORY OF DAMS

NEW JERSEY 81/11/25. PAGE 113

FORM 4474 ITEM	NOMENCLATURE	DATA
1	ID	NJ00526
2	DIVISION	NAD
3	STATE	31
4	COUNTY	013 (ESSEX)
5	CONGR. DIST.	05
6	2ND STATE	
7	2ND COUNTY	
8	2ND CONGR	
9	OFF. DAM NAME	CANOE BROOK RESERVOIR NO 2 DAM
10	LATITUDE	40=44.5
11	LONGITUDE	074-21.5
12	REPORT DATE	81/11/16.
13	POPULAR NAME	
14	IMPOUND. NAME	CANOE BROOK RESERVOIR NO 2
15	REGION	02
16	BASIN	03
17	RIVER/STREAM	PASSAIC RIVER OFF STREAM
18	D/S CITY-TOWN	HANOVER
19	DISTANCE	004
20	POPULATION	00011000
21	TYPE OF DAM	RE
22	YEAR COMPLETED	1938
23	PURPOSES	S
24	STR. HEIGHT	0029
25	HYD. HEIGHT	0029
26	MAX CAPACITY	00002384
27	NORMAL CAP.	00001816
27A	CORPS DIST.	NAP
27B	OWNER CODE	N
27C	FED. REGULATED	N
27D	PVT. ON FED.	N
27E	SCS AID	N
27F	VERIFY DATE	80/02/20.
28	REMARK	ADA068646
56	REMARK	

INSP. REMARK

FORM 4474 ITEM	NOMENCLATURE	DATA
28	(SEE BELOW)	
29	D/S HAZARD	1
30	CREST LENGTH	09700
31	SPILLWAY TYPE	N
32	SPILLWAY WIDTH	
33	MAX DISCHARGE	
34	VOLUME	
35	POWER INSTALLED	
36	POWER PROPOSED	
37	NO. OF LOCKS	
38-45	LOCK LEN/WID	
46	OWNER NAME	COMMONWEALTH WATER CO
47	ENGINEERING	AM WATER WORKS CO
48	CONSTRUCTION	
49	REG. DESIGN	NJ DEP
50	REG. CONST	NJ DEP
51	REG. OPER.	NJ DEP
52	REG. MAINT.	NJ DEP
53	INSPECTOR	JENNY LEEDSHILL
54	INSP. DATE	78/11/29.
55	INSP. AUTH.	PL 92-367 DEPT ENV PRO STATE NJ
56	(SEE BELOW)	
57	INSP. INIT.	78/10/29.
58	UNSAFE	
59	URGENCY	
60	INSP. COMPL.	79/04/24.
61	RPT. APPR.	79/05/08.
62	GOV. NOTIF.	
63	INSPECTOR	SC
64	GOV. RPT.	79/05/09.
65	DEFICIENCY	

INVENTORY OF DAMS

NEW JERSEY 81/11/25. PAGE 114

FORM 4474 ITEM	NOMENCLATURE	DATA
1	ID	NJ00527
2	DIVISION	NAD
3	STATE	31
4	COUNTY	013 (ESSEX)
5	CONGR. DIST.	05
6	2ND STATE	
7	2ND COUNTY	
8	2ND CONGR	
9	OFF. DAM NAME	CANOE BROOK RESERVOIR NO 3 DAM
10	LATITUDE	40-47.4
11	LONGITUDE	074-21.7
12	REPORT DATE	80/01/31.
13	POPULAR NAME	CEDAR RIDGE RESERVOIR DAM
14	IMPOUND. NAME	CANOE BROOK RESERVOIR NO 3
15	REGION	02
16	BASIN.	03
17	RIVER/STREAM	PUMP STORAGE
18	D/S CITY-TOWN	HANOVER
19	DISTANCE	001
20	POPULATION	00007800
21	TYPE OF DAM	RE
22	YEAR COMPLETED	1957
23	PURPOSES	S
24	STR. HEIGHT	0057
25	HYD. HEIGHT	0052
26	MAX CAPACITY	00005800
27	NORMAL CAP.	00005000
27A	CORPS DIST.	NAN
27B	OWNER CODE	N
27C	FED. REGULATED	N
27D	PVT. ON FED.	N
27E	SCS AID	N
27F	VERIFY DATE	81/11/10.

FORM 4474 ITEM	NOMENCLATURE	DATA
28	(SEE BELOW)	
29	D/S HAZARD	3
30	CREST LENGTH	01280
31	SPILLWAY TYPE	N
32	SPILLWAY WIDTH	
33	MAX DISCHARGE	
34	VOLUME	
35	POWER INSTALLED	
36	POWER PROPOSED	
37	NO. OF LOCKS	
38-45	LOCK LEN/WID	
46	OWNER NAME	COMMONWEALTH WATER CO
47	ENGINEERING	AMER WATR WRKS SERV CO
48	CONSTRUCTION	
49	REG. DESIGN	NJDEP
50	REG. CONST	NJDEP
51	REG. OPER.	NJDEP
52	REG. MAINT.	NJDEP
53	INSPECTOR	MICHAEL BAKER JR INC
54	INSP. DATE	78/06/14.
55	INSP. AUTH.	P.L. 92-367
56	(SEE BELOW)	
57	INSP. INIT.	78/05/14.
58	UNSAFE	
59	URGENCY	
60	INSP. COMPL.	78/07/14.
61	RPT. APPR.	78/07/28.
62	GOV. NOTIF.	
63	INSPECTOR	DC
64	GOV. RPT.	78/07/28.
65	DEFICIENCY	

28 REMARK NTIS-ADA057298
56 REMARK 53-GOOD OVERALL CONDITION UPGRADE MAINTENANCE REHAB US STONE PROTECTION

INSP. REMARK REQ WARNING SYSTEM SLOPE PROTECTION BE REHABILITATED

FORM 4474 ITEM	NOMENCLATURE	DATA
1	ID	NJ00528
2	DIVISION	NAD
3	STATE	31
4	COUNTY	005 (BURLINGTON)
5	CONGR. DIST.	02
6	2ND STATE	
7	2ND COUNTY	
8	2ND CONGR	
9	OFF. DAM NAME	LAKE ABSEGAMI DAM
10	LATITUDE	39-37.5
11	LONGITUDE	074-25.9
12	REPORT DATE	79/11/30.
13	POPULAR NAME	
14	IMPOUND. NAME	LAKE ABSEGAMI
15	REGION	02
16	BASIN.	04
17	RIVER/STREAM	TOMMYS BRANCH
18	D/S CITY-TOWN	NEW GRETNA
19	DISTANCE	003
20	POPULATION	00001000
21	TYPE OF DAM	REPG
22	YEAR COMPLETED	1940
23	PURPOSES	R
24	STR. HEIGHT	0009
25	HYD. HEIGHT	0008
26	MAX CAPACITY	00000420
27	NORMAL CAP.	00000300
27A	CORPS DIST.	NAP
27B	OWNER CODE	N
27C	FED. REGULATED	N
27D	PVT. ON FED.	N
27E	SCS AID	N
27F	VERIFY DATE	80/02/06.

FORM 4474 ITEM	NOMENCLATURE	DATA
28	(SEE BELOW)	
29	D/S HAZARD	3
30	CREST LENGTH	00460
31	SPILLWAY TYPE	U
32	SPILLWAY WIDTH	0030
33	MAX DISCHARGE	0000378
34	VOLUME	000006440
35	POWER INSTALLED	
36	POWER PROPOSED	
37	NO. OF LOCKS	
38-45	LOCK LEN/WID	
46	OWNER NAME	
47	ENGINEERING	
48	CONSTRUCTION	
49	REG. DESIGN	NJDEP
50	REG. CONSI	NJDEP
51	REG. OPER.	NJDEP
52	REG. MAINT.	NJDEP
53	INSPECTOR	
54	INSP. DATE	
55	INSP. AUTH.	
56	(SEE BELOW)	
57	INSP. INIT.	
58	UNSAFE	
59	URGENCY	
60	INSP. COMPL.	
61	RPT. APPR.	
62	GOV. NOTIF.	
63	INSPECTOR	
64	GOV. RPT.	
65	DEFICIENCY	

28 REMARK 21-22-23-24-25-26-27-ESTIMATED
56 REMARK

INSP. REMARK

INVENTORY OF DAMS

NEW JERSEY 81/11/25. PAGE 16

FORM 4474 ITEM	NOMENCLATURE	DATA
1	ID	NJ00530
2	DIVISION	NAD
3	STATE	31
4	COUNTY	037 (SUSSEX)
5	CONGR. DIST.	13
6	2ND STATE	
7	2ND COUNTY	
8	2ND CONGR	
9	OFF. DAM NAME	UPPER BLUE MOUNTAIN LAKE DAM
10	LATITUDE	41-06.2
11	LONGITUDE	074-55.2
12	REPORT DATE	81/11/16.
13	POPULAR NAME	
14	IMPOUND. NAME	UPPER BLUE MOUNTAIN LAKE
15	REGION	02
16	BASIN.	04
17	RIVER/STREAM	TR VANCAMPENS BROO
18	D/S CITY-TOWN	KILLBROOK
19	DISTANCE	003
20	POPULATION	00000050
21	TYPE OF DAM	RE
22	YEAR COMPLETED	1963
23	PURPOSES	R
24	STR. HEIGHT	0023
25	HYD. HEIGHT	0025
26	MAX CAPACITY	00000070
27	NORMAL CAP.	00000057
27A	CORPS DIST.	NAP
27B	OWNER CODE	G
27C	FED. REGULATED	Y
27D	PVT. ON FED.	N
27E	SCS AID	N
27F	VERIFY DATE	80/09/04.

FORM 4474 ITEM	NOMENCLATURE	DATA
28	(SEE BELOW)	
29	D/S HAZARD	2
30	CREST LENGTH	00268
31	SPILLWAY TYPE	U
32	SPILLWAY WIDTH	0028
33	MAX DISCHARGE	0000450
34	VOLUME	000006300
35	POWER INSTALLED	
36	POWER PROPOSED	
37	NO. OF LOCKS	
38-45	LOCK LEN/WID	
46	OWNER NAME	BLUE MOUNTAIN COUNTRY CL
47	ENGINEERING	SNOOK + HARDIN CRAND
48	CONSTRUCTION	ON + LUTZ
49	REG. DESIGN	NONE
50	REG. CONST	NONE
51	REG. OPER.	NONE
52	REG. MAINT.	NONE
53	INSPECTOR	MAR DAM SAFETY OFFICER CIV ENG PE
54	INSP. DATE	79/09/08.
55	INSP. AUTH.	SECRETARIAL ORDER 3048
56	(SEE BELOW)	
57	INSP. INIT.	
58	UNSAFE	
59	URGENCY	
60	INSP. COMPL.	
61	RPT. APPR.	
62	GOV. NOTIF.	
63	INSPECTOR	
64	GOV. RPT.	
65	DEFICIENCY	

28 REMARK 20-IN SUMMER 50 PARK VISITOR.IN WINTER 5 PARK VISITOR AND PARK PERSONNEL
56 REMARK 53-INFORMAL INSPECTION FOR OPERATION AND MAINTENANCE PURPOSES.

INSP. REMARK

INVENTORY OF DAMS

NEW JERSEY 81/11/25. PAGE 117

FORM 4474 ITEM	NOMENCLATURE	DATA
1	ID	NJ00531
2	DIVISION	NAD
3	STATE	31
4	COUNTY	037 (SUSSEX)
5	CONGR. DIST.	13
6	2ND STATE	
7	2ND COUNTY	
8	2ND CONGR	
9	OFF. DAM NAME	LOWER BLUE MOUNTAIN LAKE DAM
10	LATITUDE	41-06.0
11	LONGITUDE	074-55.8
12	REPORT DATE	81/11/16.
13	POPULAR NAME	
14	IMPOUND. NAME	LOWER BLUE MOUNTAIN LAKE
15	REGION	02
16	BASIN.	04
17	RIVER/STREAM	TRIBUTARY TO VANCAMPENS BROOK
18	D/S CITY-TOWN	MILLBROOK
19	DISTANCE	003
20	POPULATION	00000050
21	TYPE OF DAM	PE
22	YEAR COMPLETED	1963
23	PURPOSES	R
24	STR. HEIGHT	0022
25	HYD. HEIGHT	0026
26	MAX CAPACITY	00000240
27	NORMAL CAP.	00000187
27A	CORPS DIST.	NAP
27B	OWNER CODE	G
27C	FED. REGULATED	Y
27D	PVT. ON FED.	N
27E	SCS AID	N
27F	VERIFY DATE	80/09/04.

FORM 4474 ITEM	NOMENCLATURE	DATA
28	(SEE BELOW)	
29	D/S HAZARD	2
30	CREST LENGTH	00700
31	SPILLWAY TYPE	U
32	SPILLWAY WIDTH	0030
33	MAX DISCHARGE	0001010
34	VOLUME	000007680
35	POWER INSTALLED	
36	POWER PROPOSED	
37	NO. OF LOCKS	
38-45	LOCK LEN/WID	
46	OWNER NAME	BLUE MOUNTAIN LAKE CTY C
47	ENGINEERING	SNOOK + HARDIN
48	CONSTRUCTION	CRANDON + LUTZ
49	REG. DESIGN	NONE
50	REG. CONST	NONE
51	REG. OPER.	NONE
52	REG. MAINT.	NONE
53	INSPECTOR	NAR DAM SAFETY OFFICER CIV ENG PE
54	INSP. DATE	80/09/08.
55	INSP. AUTH.	SECRETARIAL ORDER 3048
56	(SEE BELOW)	
57	INSP. INIT.	
58	UNSAFE	
59	URGENCY	
60	INSP. COMPL.	
61	RPT. APPR.	
62	GOV. NOTIF.	
63	INSPECTOR	
64	GOV. RPT.	
65	DEFICIENCY	

28 REMARK 20-IN SUMMER 50 PARK VISITOR.IN WINTER 5 PARK VISITOR AND PARK PERSONNEL
56 REMARK 53-INFORMAL INSPECTION FOR OPERATION AND MAINTENANCE PURPOSES.

INSP. REMARK

INVENTORY OF DAMS

NEW JERSEY 81/11/25. PAGE 118

FORM 4474 ITEM	NOMENCLATURE	DATA
1	ID	NJ00532
2	DIVISION	NAD
3	STATE	31
4	COUNTY	037 (SUSSEX)
5	CONGR. DIST.	13
6	2ND STATE	
7	2ND COUNTY	
8	2ND CONGR	
9	OFF. DAM NAME	NO NAME 36 DAM
10	LATITUDE	41-04.4
11	LONGITUDE	074-53.7
12	REPORT DATE	81/09/28.
13	POPULAR NAME	GHOYUMPINDAH LAKE DAM
14	IMPOUND. NAME	GHOYUMPINDAH LAKE
15	REGION	02
16	BASIN.	03
17	RIVER/STREAM	TROUT BROOK TR-PAULINS KILL
18	D/S CITY-TOWN	MIDDLEVILLE
19	DISTANCE	002
20	POPULATION	00000100
21	TYPE OF DAM	RE
22	YEAR COMPLETED	1954
23	PURPOSES	R
24	STR. HEIGHT	0020
25	HYD. HEIGHT	0015
26	MAX CAPACITY	00000135
27	NORMAL CAP.	00000123
27A	CORPS DIST.	NAN
27B	OWNER CODE	N
27C	FED. REGULATED	N
27D	PVT. ON FED.	N
27E	SCS AID	N
27F	VERIFY DATE	81/11/10.

FORM 4474 ITEM	NOMENCLATURE	DATA
28	(SEE BELOW)	
29	D/S HAZARD	1
30	CREST LENGTH	00500
31	SPILLWAY TYPE	U
32	SPILLWAY WIDTH	0006
33	MAX DISCHARGE	0000060
34	VOLUME	000008900
35	POWER INSTALLED	
36	POWER PROPOSED	
37	NO. OF LOCKS	
38-45	LOCK LEN/WID	
46	OWNER NAME	M B ROESSEL
47	ENGINEERING	JOHN CRANDON
48	CONSTRUCTION	JOHN CRANDON
49	REG. DESIGN	NJDEP
50	REG. CONST	NJDEP
51	REG. OPER.	NJDEP
52	REG. MAINT.	NJDEP
53	INSPECTOR	STORCH ENGINEERS
54	INSP. DATE	80/12/29.
55	INSP. AUTH.	P.L. 92-367
56	(SEE BELOW)	
57	INSP. INIT.	80/12/12.
58	UNSAFE	
59	URGENCY	
60	INSP. COMPL.	81/04/30.
61	RPT. APPR.	81/07/27.
62	GOV. NOTIF.	
63	INSPECTOR	SC
64	GOV. RPT.	81/07/28.
65	DEFICIENCY	

28 REMARK 20-APPROXIMATE
56 REMARK 33-INCLUDES 12INCH DRAIN

INSP. REMARK

INVENTORY OF DAMS

NEW JERSEY 81/11/25. PAGE 119

FORM 4474 ITEM	NOMENCLATURE	DATA
1	ID	NJ00533
2	DIVISION	NAD
3	STATE	31
4	COUNTY	037 (SUSSEX)
5	CONGR. DIST.	04
6	2ND STATE	
7	2ND COUNTY	
8	2ND CONGR	
9	OFF. DAM NAME	FAWN LAKE
10	LATITUDE	41-06.8
11	LONGITUDE	074-31.7
12	REPORT DATE	80/01/17.
13	POPULAR NAME	
14	IMPOUND. NAME	
15	REGION	02
16	BASIN.	02
17	RIVER/STREAM	TR-WALLKILL RIVER
18	D/S CITY-TOWN	OGDENBURG
19	DISTANCE	005
20	POPULATION	00002222
21	TYPE OF DAM	RE
22	YEAR COMPLETED	1934
23	PURPOSES	R
24	STR. HEIGHT	0022
25	HYD. HEIGHT	0021
26	MAX CAPACITY	00000055
27	NORMAL CAP.	00000055
27A	CORPS DIST.	NAP
27B	OWNER CODE	
27C	FED. REGULATED	
27D	PVT. ON FED.	
27E	SCS AID	
27F	VERIFY DATE	80/09/04.

FORM 4474 ITEM	NOMENCLATURE	DATA
28	(SEE BELOW)	
29	D/S HAZARD	2
30	CREST LENGTH	00650
31	SPILLWAY TYPE	C
32	SPILLWAY WIDTH	0007
33	MAX DISCHARGE	
34	VOLUME	
35	POWER INSTALLED	
36	POWER PROPOSED	
37	NO. OF LOCKS	
38-45	LOCK LEN/WID	
46	OWNER NAME	
47	ENGINEERING	
48	CONSTRUCTION	
49	REG. DESIGN	
50	REG. CONST	
51	REG. OPER.	
52	REG. MAINT.	
53	INSPECTOR	
54	INSP. DATE	
55	INSP. AUTH.	
56	(SEE BELOW)	
57	INSP. INIT.	
58	UNSAFE	
59	URGENCY	
60	INSP. COMPL.	
61	RPT. APPR.	
62	GOV. NOTIF.	
63	INSPECTOR	
64	GOV. RPT.	
65	DEFICIENCY	

28 REMARK 26-27 ESTIMATED 22 ESTIMATED
56 REMARK

INSP. REMARK

INVENTORY OF DAMS

NEW JERSEY 81/11/25. PAGE 120

FORM 4674 ITEM	NOMENCLATURE	DATA
1	ID	NJ00534
2	DIVISION	NAD
3	STATE	31
4	COUNTY	005 (BURLINGTON)
5	CONGR. DIST.	06
6	2ND STATE	
7	2ND COUNTY	
8	2ND CONGR	
9	OFF. DAM NAME	N.J.NO NAME NO. 8
10	LATITUDE	39-55.0
11	LONGITUDE	074-39.3
12	REPORT DATE	80/07/14.
13	POPULAR NAME	THE RESERVOIR DAM
14	IMPOUND. NAME	THE RESERVOIR
15	REGION	02
16	BASIN.	04
17	RIVER/STREAM	RANCOCAS CREEK
18	D/S CITY-TOWN	VINCENTOWN
19	DISTANCE	005
20	POPULATION	00000600
21	TYPE OF DAM	RE
22	YEAR COMPLETED	1936
23	PURPOSES	I
24	STR. HEIGHT	0008
25	HYD. HEIGHT	0008
26	MAX CAPACITY	00000297
27	NORMAL CAP.	00000170
27A	CORPS DIST.	NAP
27B	OWNER CODE	N
27C	FED. REGULATED	N
27D	PVT. ON FED.	N
27E	SCS AID	N
27F	VERIFY DATE	80/07/29.

FORM 4674 ITEM	NOMENCLATURE	DATA
28	(SEE BELOW)	
29	D/S HAZARD	3
30	CREST LENGTH	01800
31	SPILLWAY TYPE	C
32	SPILLWAY WIDTH	0011
33	MAX DISCHARGE	0000094
34	VOLUME	000012000
35	POWER INSTALLED	
36	POWER PROPOSED	
37	NO. OF LOCKS	
38-45	LOCK LEN/WID	
46	OWNER NAME	RANCOCAS CRANBERRY CO.
47	ENGINEERING	
48	CONSTRUCTION	
49	REG. DESIGN	NJDEP
50	REG. CONST	NJDEP
51	REG. OPER.	NJDEP
52	REG. MAINT.	NJDEP
53	INSPECTOR	
54	INSP. DATE	
55	INSP. AUTH.	
56	(SEE BELOW)	
57	INSP. INIT.	
58	UNSAFE	
59	URGENCY	
60	INSP. COMPL.	
61	RPT. APPR.	
62	GOV. NOTIF.	
63	INSPECTOR	
64	GOV. RPT.	
65	DEFICIENCY	

28 REMARK 26-27 ESTIMATED
56 REMARK 32-33-PRIMARY 5 FT 52 CFS THREE AUX DROP INLETS TOTAL 6 FT 42 CFS

INSP. REMARK

INVENTORY OF DAMS

NEW JERSEY 81/11/25. PAGE 121

FORM 4474 ITEM	NOMENCLATURE	DATA
1	ID	NJ00535
2	DIVISION	NAD
3	STATE	31
4	COUNTY	033 (SALEM)
5	CONGR. DIST.	02
6	2ND STATE	
7	2ND COUNTY	
8	2ND CONGR	
9	OFF. DAM NAME	NJNONAME9
10	LATITUDE	39-37.6
11	LONGITUDE	075-25.0
12	REPORT DATE	74/06/11.
13	POPULAR NAME	
14	IMPOUND. NAME	
15	REGION	02
16	BASIN.	04
17	RIVER/STREAM	HALLS RUN
18	D/S CITY-TOWN	SALEM
19	DISTANCE	004
20	POPULATION	00007648
21	TYPE OF DAM	RE
22	YEAR COMPLETED	1929
23	PURPOSES	I
24	STR. HEIGHT	0012
25	HYD. HEIGHT	0008
26	MAX CAPACITY	00000140
27	NORMAL CAP.	00000105
27A	CORPS DIST.	NAP
27B	OWNER CODE	N
27C	FED. REGULATED	
27D	PVT. ON FED.	
27E	SCS AID	
27F	VERIFY DATE	80/09/04.

FORM 4474 ITEM	NOMENCLATURE	DATA
28	(SEE BELOW)	
29	D/S HAZARD	3
30	CREST LENGTH	00645
31	SPILLWAY TYPE	U
32	SPILLWAY WIDTH	
33	MAX DISCHARGE	
34	VOLUME	
35	POWER INSTALLED	
36	POWER PROPOSED	
37	NO. OF LOCKS	
38-45	LOCK LEN/WID	
46	OWNER NAME	DAVID H FOGG
47	ENGINEERING	
48	CONSTRUCTION	
49	REG. DESIGN	
50	REG. CONST	
51	REG. OPER.	
52	REG. MAINT.	
53	INSPECTOR	
54	INSP. DATE	
55	INSP. AUTH.	
56	(SEE BELOW)	
57	INSP. INIT.	
58	UNSAFE	
59	URGENCY	
60	INSP. COMPL.	
61	RPT. APPR.	
62	GOV. NOTIF.	
63	INSPECTOR	
64	GOV. RPT.	
65	DEFICIENCY	

28 REMARK 20-26-27 APPROX DAM 6 FT HIGH LOCATED 400 FT US ON TRIB TO HALLS RUN
56 REMARK

INSP. REMARK

INVENTORY OF DAMS

NEW JERSEY 81/11/25. PAGE /22

FORM 4474 ITEM	NOMENCLATURE	DATA
1	ID	NJ00536
2	DIVISION	NAD
3	STATE	31
4	COUNTY	025 (MONMOUTH)
5	CONGR. DIST.	03
6	2ND STATE	
7	2ND COUNTY	
8	2ND CONGR	
9	OFF. DAM NAME	DAWNS DAM
10	LATITUDE	40-10.5
11	LONGITUDE	074-28.9
12	REPORT DATE	80/07/14.
13	POPULAR NAME	DAWNS DAM
14	IMPOUND. NAME	
15	REGION	02
16	BASIN.	04
17	RIVER/STREAM	DOCTORS CREEK OFFSTREAM
18	D/S CITY-TOWN	IMLAYSTOWN
19	DISTANCE	001
20	POPULATION	00000500
21	TYPE OF DAM	RE
22	YEAR COMPLETED	1926
23	PURPOSES	I
24	STR. HEIGHT	0020
25	HYD. HEIGHT	0016
26	MAX CAPACITY	00000085
27	NORMAL CAP.	00000066
27A	CORPS DIST.	NAP
27B	OWNER CODE	N
27C	FED. REGULATED	N
27D	PVT. ON FED.	N
27E	SCS AID	N
27F	VERIFY DATE	80/07/29.
28	REMARK	20-22-26-27 ESTIMATED
56	REMARK	

INSP. REMARK

FORM 4474 ITEM	NOMENCLATURE	DATA
28	(SEE BELOW)	
29	D/S HAZARD	2
30	CREST LENGTH	00400
31	SPILLWAY TYPE	U
32	SPILLWAY WIDTH	0012
33	MAX DISCHARGE	0000095
34	VOLUME	000016400
35	POWER INSTALLED	
36	POWER PROPOSED	
37	NO. OF LOCKS	
38-45	LOCK LEN/WID	
46	OWNER NAME	D ELDRIDGE
47	ENGINEERING	
48	CONSTRUCTION	
49	REG. DESIGN	NJDEP
50	REG. CONST	NJDEP
51	REG. OPER.	NJDEP
52	REG. MAINT.	NJDEP
53	INSPECTOR	
54	INSP. DATE	
55	INSP. AUTH.	
56	(SEE BELOW)	
57	INSP. INIT.	
58	UNSAFE	
59	URGENCY	
60	INSP. COMPL.	
61	RPT. APPR.	
62	GOV. NOTIF.	
63	INSPECTOR	
64	GOV. RPT.	
65	DEFICIENCY	

INVENTORY OF DAMS

NEW JERSEY 81/11/25. PAGE 123

FORM 4474 ITEM	NOMENCLATURE	DATA
1	ID	NJ00537
2	DIVISION	NAD
3	STATE	31
4	COUNTY	031 (PASSAIC)
5	CONGR. DIST.	08
6	2ND STATE	
7	2ND COUNTY	
8	2ND CONGR	
9	OFF. DAM NAME	HARRISON MOUNTAIN LAKE DAM
10	LATITUDE	41=06.4
11	LONGITUDE	074-19.0
12	REPORT DATE	80/07/14.
13	POPULAR NAME	
14	IMPOUND. NAME	HARRISON MOUNTAIN LAKE
15	REGION	02
16	BASIN.	03
17	RIVER/STREAM	BR BURNT MEADOW BROOK
18	D/S CITY-TOWN	STONETOWN
19	DISTANCE	001
20	POPULATION	00000400
21	TYPE OF DAM	REER
22	YEAR COMPLETED	1920
23	PURPOSES	R
24	STR. HEIGHT	0016
25	HYD. HEIGHT	0016
26	MAX CAPACITY	00000160
27	NORMAL CAP.	00000076
27A	CORPS DIST.	NAN
27B	OWNER CODE	N
27C	FED. REGULATED	N
27D	PVT. ON FED.	N
27E	SCS AID	N
27F	VERIFY DATE	80/07/29.

FORM 4474 ITEM	NOMENCLATURE	DATA
28	(SEE BELOW)	
29	D/S HAZARD	2
30	CREST LENGTH	00720
31	SPILLWAY TYPE	U
32	SPILLWAY WIDTH	0009
33	MAX DISCHARGE	0000081
34	VOLUME	000008050
35	POWER INSTALLED	
36	POWER PROPOSED	
37	NO. OF LOCKS	
38-45	LOCK LEN/WID	
46	OWNER NAME	L AND Z REALTY COMPANY
47	ENGINEERING	
48	CONSTRUCTION	
49	REG. DESIGN	
50	REG. CONST	
51	REG. OPER.	NJDEP
52	REG. MAINT.	NJDEP
53	INSPECTOR	STORCH ENGINEERS
54	INSP. DATE	80/02/12.
55	INSP. AUTH.	PL-92 367
56	(SEE BELOW)	
57	INSP. INIT.	
58	UNSAFE	
59	URGENCY	
60	INSP. COMPL.	
61	RPT. APPR.	
62	GOV. NOTIF.	
63	INSPECTOR	
64	GOV. RPT.	
65	DEFICIENCY	

28 REMARK 26-27 ESTIMATED EXTREME SEEPAGE THROUGH ROCKFILL
56 REMARK

INSP. REMARK

INVENTORY OF DAMS

NEW JERSEY

81/11/25. PAGE 124

FORM 4474 ITEM	NOMENCLATURE	DATA
1	ID	NJ00538
2	DIVISION	NAD
3	STATE	31
4	COUNTY	035 (SOMERSET)
5	CONGR. DIST.	05
6	2ND STATE	
7	2ND COUNTY	
8	2ND CONGR	
9	OFF. DAM NAME	NEW JERSEY NO NAME =37
10	LATITUDE	40-22.8
11	LONGITUDE	074-42.6
12	REPORT DATE	80/07/14.
13	POPULAR NAME	DALHOUSIE POND DAM
14	IMPOUND. NAME	DALHOUSIE POND
15	REGION	02
16	BASIN.	03
17	RIVER/STREAM	BRANCH BEDEN BROOK
18	D/S CITY-TOWN	ROCKY HILL
19	DISTANCE	007
20	POPULATION	00001000
21	TYPE OF DAM	RE
22	YEAR COMPLETED	1958
23	PURPOSES	R
24	STR. HEIGHT	0018
25	HYD. HEIGHT	0018
26	MAX CAPACITY	00000074
27	NORMAL CAP.	00000016
27A	CORPS DIST.	NAN
27B	OWNER CODE	N
27C	FED. REGULATED	N
27D	PVT. ON FED.	N
27E	SCS AID	T
27F	VERIFY DATE	80/07/29.

FORM 4474 ITEM	NOMENCLATURE	DATA
28	(SEE BELOW)	
29	D/S HAZARD	3
30	CREST LENGTH	00410
31	SPILLWAY TYPE	U
32	SPILLWAY WIDTH	0119
33	MAX DISCHARGE	0002114
34	VOLUME	000012000
35	POWER INSTALLED	
36	POWER PROPOSED	
37	NO. OF LOCKS	
38-45	LOCK LEN/WID	
46	OWNER NAME	MAC PHERSON RAYMOND
47	ENGINEERING	SOIL CONSERVATION SERVIC
48	CONSTRUCTION	WAGNER EXCAVATING CO.
49	REG. DESIGN	NJDEP
50	REG. CONST	NJDEP
51	REG. OPER.	NJDEP
52	REG. MAINT.	NJDEP
53	INSPECTOR	
54	INSP. DATE	
55	INSP. AUTH.	
56	(SEE BELOW)	
57	INSP. INIT.	
58	UNSAFE	
59	URGENCY	
60	INSP. COMPL.	
61	RPT. APPR.	
62	GOV. NOTIF.	
63	INSPECTOR	
64	GOV. RPT.	
65	DEFICIENCY	

28 REMARK 20-22-26-27 ESTIMATED
56 REMARK 32-33-PRIMARY 9 FT 55 CFS TWO AUX SPILLWAYS TOTAL 110 FT 2059 CFS

INSP. REMARK

INVENTORY OF DAMS

NEW JERSEY 81/11/25. PAGE 125

FORM 4474 ITEM	NOMENCLATURE	DATA
1	ID	NJ00539
2	DIVISION	NAD
3	STATE	31
4	COUNTY	031 (PASSAIC)
5	CONGR. DIST.	08
6	2ND STATE	
7	2ND COUNTY	
8	2ND CONGR	
9	OFF. DAM NAME	PINECREST DAM
10	LATITUDE	41=06.1
11	LONGITUDE	074-23.1
12	REPORT DATE	80/07/14.
13	POPULAR NAME	
14	IMPOUND. NAME	PINECREST LAKE
15	REGION	02
16	BASIN	03
17	RIVER/STREAM	BELCHER CREEK
18	D/S CITY-TOWN	WEST MILFORD
19	DISTANCE	003
20	POPULATION	00021743
21	TYPE OF DAM	REPG
22	YEAR COMPLETED	1926
23	PURPOSES	R
24	STR. HEIGHT	0018
25	HYD. HEIGHT	0018
26	MAX CAPACITY	00000057
27	NORMAL CAP.	00000025
27A	CORPS DIST.	NAN
27B	OWNER CODE	N
27C	FED. REGULATED	N
27D	PVT. ON FED.	N
27E	SCS AID	N
27F	VERIFY DATE	80/09/04.

FORM 4474 ITEM	NOMENCLATURE	DATA
28	(SEE BELOW)	
29	D/S HAZARD	3
30	CREST LENGTH	00050
31	SPILLWAY TYPE	U
32	SPILLWAY WIDTH	0015
33	MAX DISCHARGE	
34	VOLUME	
35	POWER INSTALLED	
36	POWER PROPOSED	
37	NO. OF LOCKS	
38-45	LOCK LEN/WID	
46	OWNER NAME	JOHN GLUECK
47	ENGINEERING	
48	CONSTRUCTION	GEORGE YOST
49	REG. DESIGN	NJDEP
50	REG. CONST	NJDEP
51	REG. OPER.	NJDEP
52	REG. MAINT.	NJDEP
53	INSPECTOR	NJDEP
54	INSP. DATE	74/08/15.
55	INSP. AUTH.	
56	(SEE BELOW)	
57	INSP. INIT.	
58	UNSAFE	
59	URGENCY	
60	INSP. COMPL.	
61	RPT. APPR.	
62	GOV. NOTIF.	
63	INSPECTOR	
64	GOV. RPT.	
65	DEFICIENCY	

28 REMARK 26-DAM IN PARTIALLY BREACHED CONDITION SINCE 1979
56 REMARK 32-SPILLWAY AT BREACHED AREA

INSP. REMARK

INVENTORY OF DAMS

NEW JERSEY 81/11/25. PAGE 126

FORM 4474 ITEM	NOMENCLATURE	DATA
1	ID	NJ00540
2	DIVISION	NAD
3	STATE	31
4	COUNTY	005 (BURLINGTON 1
5	CONGR. DIST.	06
6	2ND STATE	
7	2ND COUNTY	
8	2ND CONGR	
9	OFF. DAM NAME	MILL DAM
10	LATITUDE	39-59.6
11	LONGITUDE	074-46.9
12	REPORT DATE	81/11/16.
13	POPULAR NAME	
14	IMPOUND. NAME	
15	REGION	02
16	BASIN.	04
17	RIVER/STREAM	N BRANCH RANCOCAS CREEK
18	D/S CITY-TOWN	MOUNT HOLLY TOWNSHIP
19	DISTANCE	001
20	POPULATION	00005000
21	TYPE OF DAM	REER
22	YEAR COMPLETED	1957
23	PURPOSES	R
24	STR. HEIGHT	0015
25	HYD. HEIGHT	0015
26	MAX CAPACITY	00000566
27	NORMAL CAP.	00000102
27A	CORPS DIST.	NAP
27B	OWNER CODE	N
27C	FED. REGULATED	N
27D	PVT. ON FED.	N
27E	SCS AID	N
27F	VERIFY DATE	81/11/20.

FORM 4474 ITEM	NOMENCLATURE	DATA
28	(SEE BELOW)	
29	D/S HAZARD	1
30	CREST LENGTH	00240
31	SPILLWAY TYPE	C
32	SPILLWAY WIDTH	0071
33	MAX DISCHARGE	0002666
34	VOLUME	000003950
35	POWER INSTALLED	
36	POWER PROPOSED	
37	NO. OF LOCKS	
38-45	LOCK LEN/WID	
46	OWNER NAME	MOUNT HOLLY TOWNSHIP
47	ENGINEERING	
48	CONSTRUCTION	
49	REG. DESIGN	NJDEP
50	REG. CONST	NJDEP
51	REG. OPER.	NJDEP
52	REG. MAINT.	NJDEP
53	INSPECTOR	STORCH ENGINEERS
54	INSP. DATE	78/12/18.
55	INSP. AUTH.	P.L. 92-367
56	(SEE BELOW)	
57	INSP. INIT.	78/11/18.
58	UNSAFE	
59	URGENCY	
60	INSP. COMPL.	79/04/23.
61	RPT. APPR.	79/05/07.
62	GOV. NOTIF.	
63	INSPECTOR	SC
64	GOV. RPT.	79/05/08.
65	DEFICIENCY	

28 REMARK ADA068649, BREACHED,REPAIRED IN 1973
56 REMARK 34-EARTHFILL=3800CY CONCRETE=150CY 32+33 3 SPILLWAYS

INSP. REMARK REQ WARNING SYSTEM

INVENTORY OF DAMS

NEW JERSEY 81/11/25. PAGE /27

FORM 4474 ITEM	NOMENCLATURE	DATA
1	ID	NJ00541
2	DIVISION	NAD
3	STATE	31
4	COUNTY	023 (MIDDLESEX)
5	CONGR. DIST.	15
6	2ND STATE	
7	2ND COUNTY	
8	2ND CONGR	
9	OFF. DAM NAME	MILL POND DAM
10	LATITUDE	40=28.0
11	LONGITUDE	074-25.6
12	REPORT DATE	80/02/15.
13	POPULAR NAME	
14	IMPOUND. NAME	MILL POND
15	REGION	02
16	BASIN.	03
17	RIVER/STREAM	LAWRENCE BROOK
18	D/S CITY-TOWN	SAYREVILLE
19	DISTANCE	002
20	POPULATION	00031696
21	TYPE OF DAM	PG
22	YEAR COMPLETED	1918
23	PURPOSES	S
24	STR. HEIGHT	0008
25	HYD. HEIGHT	0008
26	MAX CAPACITY	00000070
27	NORMAL CAP.	00000037
27A	CORPS DIST.	NAN
27B	OWNER CODE	N
27C	FED. REGULATED	N
27D	PVT. ON FED.	N
27E	SCS AID	N
27F	VERIFY DATE	80/02/20.

28 REMARK 26-ESTIMATED
56 REMARK

INSP. REMARK

FORM 4474 ITEM	NOMENCLATURE	DATA
28	(SEE BELOW)	
29	D/S HAZARD	3
30	CREST LENGTH	00125
31	SPILLWAY TYPE	U
32	SPILLWAY WIDTH	0125
33	MAX DISCHARGE	0001061
34	VOLUME	
35	POWER INSTALLED	
36	POWER PROPOSED	
37	NO. OF LOCKS	
38-45	LOCK LEN/WID	
46	OWNER NAME	
47	ENGINEERING	
48	CONSTRUCTION	
49	REG. DESIGN	NJDEP
50	REG. CONST	NJDEP
51	REG. OPER.	NJDEP
52	REG. MAINT.	NJDEP
53	INSPECTOR	NONE
54	INSP. DATE	
55	INSP. AUTH.	
56	(SEE BELOW)	
57	INSP. INIT.	
58	UNSAFE	
59	URGENCY	
60	INSP. COMPL.	
61	RPT. APPR.	
62	GOV. NOTIF.	
63	INSPECTOR	
64	GOV. RPT.	
65	DEFICIENCY	

FORM 4474 ITEM	NOMENCLATURE	DATA
1	ID	NJ00542
2	DIVISION	NAD
3	STATE	31
4	COUNTY	027 (MORRIS)
5	CONGR. DIST.	13
6	2ND STATE	
7	2ND COUNTY	
8	2ND CONGR	
9	OFF. DAM NAME	TERRACE LAKE DAM
10	LATITUDE	41=00.6
11	LONGITUDE	074-21.6
12	REPORT DATE	80/09/29.
13	POPULAR NAME	
14	IMPOUND. NAME	TERRACE LAKE
15	REGION	02
16	BASIN.	03
17	RIVER/STREAM	TRIB TO PEQUANNOCK RIVER
18	D/S CITY-TOWN	BUTLER
19	DISTANCE	000
20	POPULATION	00008500
21	TYPE OF DAM	RE
22	YEAR COMPLETED	1952
23	PURPOSES	R
24	STR. HEIGHT	0007
25	HYD. HEIGHT	0007
26	MAX CAPACITY	00000027
27	NORMAL CAP.	00000011
27A	CORPS DIST.	NAN
27B	OWNER CODE	N
27C	FED. REGULATED	N
27D	PVT. ON FED.	N
27E	SCS AID	N
27F	VERIFY DATE	81/11/10.

FORM 4474 ITEM	NOMENCLATURE	DATA
28	(SEE BELOW)	
29	D/S HAZARD	2
30	CREST LENGTH	00737
31	SPILLWAY TYPE	U
32	SPILLWAY WIDTH	0018
33	MAX DISCHARGE	0000042
34	VOLUME	000003600
35	POWER INSTALLED	
36	POWER PROPOSED	
37	NO. OF LOCKS	
38-45	LOCK LEN/WID	
46	OWNER NAME	SEE REMARKS
47	ENGINEERING	
48	CONSTRUCTION	
49	REG. DESIGN	NJDEP
50	REG. CONST	NJDEP
51	REG. OPER.	NJDEP
52	REG. MAINT.	NJDEP
53	INSPECTOR	STORCH ENGINEERS
54	INSP. DATE	79/05/02.
55	INSP. AUTH.	P.L. 92-367
56	(SEE BELOW)	
57	INSP. INIT.	79/05/02.
58	UNSAFE	
59	URGENCY	
60	INSP. COMPL.	80/08/01.
61	RPT. APPR.	80/09/20.
62	GOV. NOTIF.	
63	INSPECTOR	SC
64	GOV. RPT.	80/09/20.
65	DEFICIENCY	

28 REMARK 22_PRIOR TO 1952
56 REMARK 46-CHRISTIAN RECREATIONAL ASSOCIATION 53-FINDINGS INADEQUATE

INSP. REMARK

INVENTORY OF DAMS

NEW JERSEY 81/11/25. PAGE /29

FORM 4474 ITEM	NOMENCLATURE	DATA
1	ID	NJ00543
2	DIVISION	NAD
3	STATE	31
4	COUNTY	021 (MERCER)
5	CONGR. DIST.	04
6	2ND STATE	
7	2ND COUNTY	
8	2ND CONGR	
9	OFF. DAM NAME	ASSUNPINK W.S. SITE NO 8 DAM
10	LATITUDE	40-12.7
11	LONGITUDE	074-40.6
12	REPORT DATE	81/11/16.
13	POPULAR NAME	HAMILTON PARK LAKE DAM
14	IMPOUND. NAME	ASSUNPINK W.S. SITE NO 8
15	REGION	02
16	BASIN	04
17	RIVER/STREAM	POND RUN
18	D/S CITY-TOWN	TRENTON
19	DISTANCE	002
20	POPULATION	00101365
21	TYPE OF DAM	RE
22	YEAR COMPLETED	1967
23	PURPOSES	CR
24	STR. HEIGHT	0020
25	HYD. HEIGHT	0014
26	MAX CAPACITY	00001590
27	NORMAL CAP.	00000026
27A	CORPS DIST.	NAP
27B	OWNER CODE	N
27C	FED. REGULATED	N
27D	PVT. ON FED.	N
27E	SCS AID	B
27F	VERIFY DATE	78/11/13.
28	(SEE BELOW)	
29	D/S HAZARD	1
30	CREST LENGTH	01450
31	SPILLWAY TYPE	U
32	SPILLWAY WIDTH	0210
33	MAX DISCHARGE	0001820
34	VOLUME	000041900
35	POWER INSTALLED	
36	POWER PROPOSED	
37	NO. OF LOCKS	
38-45	LOCK LEN/WID	
46	OWNER NAME	HAMILTON TOWNSHIP
47	ENGINEERING	USDA-SCS
48	CONSTRUCTION	E J CROSBY CONST CO
49	REG. DESIGN	NJDEP
50	REG. CONST	NJDEP
51	REG. OPER.	NJDEP
52	REG. MAINT.	NJDEP
53	INSPECTOR	MICHAEL BAKER JR INC
54	INSP. DATE	78/06/23.
55	INSP. AUTH.	P.L. 92-367
56	(SEE BELOW)	
57	INSP. INIT.	78/05/23.
58	UNSAFE	
59	URGENCY	
60	INSP. COMPL.	78/09/06.
61	RPI. APPR.	78/09/20.
62	GOV. NOTIF.	
63	INSPECTOR	DC
64	GOV. RPI.	78/09/20.
65	DEFICIENCY	

28 REMARK 24-ESTIMATED NTIS-ADA059737

56 REMARK 53-ENG STUDIES REPAIR DAM CREST REMOVE DEBRIS LOW FLOW TRASH RACK

INSP. REMARK REQ WARNING SYSTEM EMBANKMENT SLOUGHAGE

FORM 4474 ITEM	NOMENCLATURE	DATA
1	ID	NJ00544
2	DIVISION	NAD
3	STATE	31
4	COUNTY	029 (OCEAN)
5	CONGR. DIST.	02
6	2ND STATE	
7	2ND COUNTY	
8	2ND CONGR	
9	OFF. DAM NAME	OAKFORD LAKE DAM
10	LATITUDE	40-04.0
11	LONGITUDE	074-32.0
12	REPORT DATE	80/05/16.
13	POPULAR NAME	
14	IMPOUND. NAME	OAKFORD LAKE
15	REGION	02
16	BASIN.	04
17	RIVER/STREAM	CROSSWICKS CREEK
18	D/S CITY-TOWN	NEW EGYPT
19	DISTANCE	000
20	POPULATION	00001000
21	TYPE OF DAM	RECB
22	YEAR COMPLETED	1914
23	PURPOSES	R
24	STR. HEIGHT	0008
25	HYD. HEIGHT	0008
26	MAX CAPACITY	00000250
27	NORMAL CAP.	00000099
27A	CORPS DIST.	NAP
27B	OWNER CODE	N
27C	FED. REGULATED	N
27D	PVT. ON FED.	N
27E	SCS AID	N
27F	VERIFY DATE	80/02/12.

FORM 4474 ITEM	NOMENCLATURE	DATA
28	(SEE BELOW)	
29	D/S HAZARD	3
30	CREST LENGTH	00165
31	SPILLWAY TYPE	U
32	SPILLWAY WIDTH	0056
33	MAX DISCHARGE	0000530
34	VOLUME	
35	POWER INSTALLED	
36	POWER PROPOSED	
37	NO. OF LOCKS	
38-45	LOCK LEN/WID	
46	OWNER NAME	PLUMSTED TOWNSHIP
47	ENGINEERING	
48	CONSTRUCTION	
49	REG. DESIGN	NJDEP
50	REG. CONST	NJDEP
51	REG. OPER.	NJDEP
52	REG. MAINT.	NJDEP
53	INSPECTOR	HARRIS-ECI ASSOCIATES
54	INSP. DATE	78/09/07.
55	INSP. AUTH.	P.L. 92-367
56	(SEE BELOW)	
57	INSP. INIT.	78/09/07.
58	UNSAFE	
59	URGENCY	
60	INSP. COMPL.	78/12/07.
61	RPT. APPR.	79/03/19.
62	GOV. NOTIF.	
63	INSPECTOR	DC
64	GOV. RPT.	79/03/19.
65	DEFICIENCY	

28 REMARK NTIS-ADA066338
56 REMARK 53-PLACE SHEETING ON RT + LT ABUTMENTS REPAIR BUTTRESS + STILLING BASIN

INSP. REMARK

FORM 4474 ITEM	NOMENCLATURE	DATA
1	ID	NJ00546
2	DIVISION	NAD
3	STATE	31
4	COUNTY	027 (MORRIS)
5	CONGR. DIST.	13
6	2ND STATE	
7	2ND COUNTY	
8	2ND CONGR	
9	OFF. DAM NAME	PARSIPPANY DIKE
10	LATITUDE	40-52.1
11	LONGITUDE	074-24.9
12	REPORT DATE	81/11/16.
13	POPULAR NAME	
14	IMPOUND. NAME	BOONTON RESERVOIR
15	REGION	02
16	BASIN	03
17	RIVER/STREAM	ROCKAWAY RIVER
18	D/S CITY-TOWN	LOWER MONTVILLE
19	DISTANCE	005
20	POPULATION	00001000
21	TYPE OF DAM	REOT
22	YEAR COMPLETED	1905
23	PURPOSES	S
24	STR. HEIGHT	0030
25	HYD. HEIGHT	0027
26	MAX CAPACITY	00032000
27	NORMAL CAP.	00028000
27A	CORPS DIST.	NAN
27B	OWNER CODE	N
27C	FED. REGULATED	N
27D	PVT. ON FED.	N
27E	SCS AID	N
27F	VERIFY DATE	81/11/20.

FORM 4474 ITEM	NOMENCLATURE	DATA
28	(SEE BELOW)	
29	D/S HAZARD	1
30	CREST LENGTH	03200
31	SPILLWAY TYPE	N
32	SPILLWAY WIDTH	
33	MAX DISCHARGE	0000240
34	VOLUME	001500000
35	POWER INSTALLED	
36	POWER PROPOSED	
37	NO. OF LOCKS	
38-45	LOCK LEN/WID	
46	OWNER NAME	JERSEY CITY WATER WORKS
47	ENGINEERING	
48	CONSTRUCTION	
49	REG. DESIGN	NONE
50	REG. CONST	NONE
51	REG. OPER.	NJDEP
52	REG. MAINT.	NJDEP
53	INSPECTOR	JUSTIN + COURTNEY DIV OBRIEN GERE
54	INSP. DATE	78/04/14.
55	INSP. AUTH.	P.L. 92-367
56	(SEE BELOW)	
57	INSP. INIT.	78/03/24.
58	UNSAFE	
59	URGENCY	
60	INSP. COMPL.	78/06/19.
61	RPT. APPR.	78/07/03.
62	GOV. NOTIF.	
63	INSPECTOR	DC
64	GOV. RPT.	78/07/03.
65	DEFICIENCY	

28 REMARK 21-WITH A CONCRETE CORE NTIS-ADA056548
56 REMARK SEE NJ00354 FOR DAM INSPECTION RECOMMENDATIONS,BOONTON DAM

INSP. REMARK REQ WARNING SYSTEM, 65-SCSE

FORM 4674 ITEM	NOMENCLATURE	DATA
1	ID	NJ00547
2	DIVISION	NAD
3	STATE	31
4	COUNTY	031 (PASSAIC)
5	CONGR. DIST.	08
6	2ND STATE	
7	2ND COUNTY	
8	2ND CONGR	
9	OFF. DAM NAME	RIVER WALL DAM
10	LATITUDE	41-02.3
11	LONGITUDE	074-25.7
12	REPORT DATE	81/11/16.
13	POPULAR NAME	
14	IMPOUND. NAME	CHARLOTTEBURG RESERVOIR
15	REGION	02
16	BASIN.	03
17	RIVER/STREAM	PEQUANNOCK RIVER
18	D/S CITY-TOWN	BUTLER
19	DISTANCE	006
20	POPULATION	00007730
21	TYPE OF DAM	PG
22	YEAR COMPLETED	1961
23	PURPOSES	S
24	STR. HEIGHT	0026
25	HYD. HEIGHT	0020
26	MAX CAPACITY	00011500
27	NORMAL CAP.	00008900
27A	CORPS DIST.	NAN
27B	OWNER CODE	N
27C	FED. REGULATED	N
27D	PVT. ON FED.	N
27E	SCS AID	N
27F	VERIFY DATE	81/11/20.

FORM 4674 ITEM	NOMENCLATURE	DATA
28	(SEE BELOW)	
29	D/S HAZARD	1
30	CREST LENGTH	02020
31	SPILLWAY TYPE	N
32	SPILLWAY WIDTH	
33	MAX DISCHARGE	0000128
34	VOLUME	000009800
35	POWER INSTALLED	
36	POWER PROPOSED	
37	NO. OF LOCKS	
38-45	LOCK LEN/WID	
46	OWNER NAME	CITY OF NEWARK
47	ENGINEERING	PARSONS BRINKERHOFF
48	CONSTRUCTION	
49	REG. DESIGN	NJDEP
50	REG. CONST	NJDEP
51	REG. OPER.	NJDEP
52	REG. MAINT.	NJDEP
53	INSPECTOR	HARRIS-ECI ASSOCIATES
54	INSP. DATE	78/08/03.
55	INSP. AUTH.	P.L. 92-367
56	(SEE BELOW)	
57	INSP. INIT.	78/05/01.
58	UNSAFE	
59	URGENCY	
60	INSP. COMPL.	78/09/14.
61	RPT. APPR.	78/09/28.
62	GOV. NOTIF.	
63	INSPECTOR	DC
64	GOV. RPT.	78/09/29.
65	DEFICIENCY	

28 REMARK NTIS-ADA060019
56 REMARK 31-SPILLWAY AT NJ00316 53-GOOD OVERALL COND CHECK SEEPAGE + DETERIORATIO

INSP. REMARK MONOLITH MISALIGNMENT JOINT LEAKAGE

FORM 4474 ITEM	NOMENCLATURE	DATA
1	ID	NJ00548
2	DIVISION	NAD
3	STATE	31
4	COUNTY	031 (PASSAIC)
5	CONGR. DIST.	11
6	2ND STATE	
7	2ND COUNTY	
8	2ND CONGR	
9	OFF. DAM NAME	CEDAR GROVE RESERVOIR DAM-NORTH
10	LATITUDE	40-51.9
11	LONGITUDE	074-12.6
12	REPORT DATE	80/01/31.
13	POPULAR NAME	
14	IMPOUND. NAME	CEDAR GROVE RESERVOIR
15	REGION	02
16	BASIN.	03
17	RIVER/STREAM	PUMP STORAGE
18	D/S CITY-TOWN	LITTLE FALLS TOWNSHIP
19	DISTANCE	000
20	POPULATION	00011947
21	TYPE OF DAM	RE
22	YEAR COMPLETED	1904
23	PURPOSES	S
24	STR. HEIGHT	0051
25	HYD. HEIGHT	0032
26	MAX CAPACITY	00002584
27	NORMAL CAP.	00002082
27A	CORPS DIST.	NAN
27B	OWNER CODE	N
27C	FED. REGULATED	N
27D	PVT. ON FED.	N
27E	SCS AID	N
27F	VERIFY DATE	78/11/08.

FORM 4474 ITEM	NOMENCLATURE	DATA
28	(SEE BELOW)	
29	D/S HAZARD	1
30	CREST LENGTH	00587
31	SPILLWAY TYPE	U
32	SPILLWAY WIDTH	
33	MAX DISCHARGE	
34	VOLUME	000036155
35	POWER INSTALLED	
36	POWER PROPOSED	
37	NO. OF LOCKS	
38-45	LOCK LEN/WID	
46	OWNER NAME	NEWARK WATER SUPPLY
47	ENGINEERING	EAST JERSEY WATER CO
48	CONSTRUCTION	EAST JERSEY WATER CO
49	REG. DESIGN	NONE
50	REG. CONST	NONE
51	REG. OPER.	NJDEP
52	REG. MAINT.	NJDEP
53	INSPECTOR	GILBERT ASSOCIATES INC
54	INSP. DATE	78/05/31.
55	INSP. AUTH.	P.L. 92-367
56	(SEE BELOW)	
57	INSP. INIT.	78/05/01.
58	UNSAFE	
59	URGENCY	
60	INSP. COMPL.	78/07/17.
61	RPT. APPR.	78/07/31.
62	GOV. NOTIF.	
63	INSPECTOR	DC
64	GOV. RPT.	78/07/31.
65	DEFICIENCY	

28 REMARK 24-DEPTH TO ROCK-CUTOFF WALL 16 FEET INTO ROCK NTIS-ADA058342
56 REMARK 34_32539CY EARTH 3616CY CONC 32_33_NA 53_INSTALL PIEZ ENGR STUDIES

INSP. REMARK REQ ANALYSIS STRUCTURAL STBL REQ INSTRUMENTATION

INVENTORY OF DAMS

NEW JERSEY 81/11/25. PAGE 134

FORM 4474 ITEM	NOMENCLATURE	DATA
1	ID	NJ00549
2	DIVISION	NAD
3	STATE	31
4	COUNTY	013 (ESSEX)
5	CONGR. DIST.	11
6	2ND STATE	
7	2ND COUNTY	
8	2ND CONGR	
9	OFF. DAM NAME	CEDAR GROVE RESERVOIR DAM-SOUTH
10	LATITUDE	40-51.2
11	LONGITUDE	074-13.1
12	REPORT DATE	81/11/16.
13	POPULAR NAME	
14	IMPOUND. NAME	CEDAR GROVE RESERVOIR
15	REGION	02
16	BASIN.	03
17	RIVER/STREAM	PUMP STORAGE
18	D/S CITY-TOWN	CEDAR GROVE
19	DISTANCE	000
20	POPULATION	00013243
21	TYPE OF DAM	RE
22	YEAR COMPLETED	1904
23	PURPOSES	S
24	STR. HEIGHT	0038
25	HYD. HEIGHT	0030
26	MAX CAPACITY	00002584
27	NORMAL CAP.	00002082
27A	CORPS DIST.	NAN
27B	OWNER CODE	N
27C	FED. REGULATED	N
27D	PVT. ON FED.	N
27E	SCS AID	N
27F	VERIFY DATE	78/11/08.

FORM 4474 ITEM	NOMENCLATURE	DATA
28	(SEE BELOW)	
29	D/S HAZARD	1
30	CREST LENGTH	00700
31	SPILLWAY TYPE	N
32	SPILLWAY WIDTH	
33	MAX DISCHARGE	
34	VOLUME	000034754
35	POWER INSTALLED	
36	POWER PROPOSED	
37	NO. OF LOCKS	
38-45	LOCK LEN/WID	
46	OWNER NAME	NEWARK WATER SUPPLY DIV
47	ENGINEERING	EAST JERSEY WATER CO
48	CONSTRUCTION	EAST JERSEY WATER CO
49	REG. DESIGN	NONE
50	REG. CONST	NONE
51	REG. OPER.	NJDEP
52	REG. MAINT.	NJDEP
53	INSPECTOR	GILBERT ASSOCIATES INC
54	INSP. DATE	78/05/31.
55	INSP. AUTH.	PL 92_367
56	(SEE BELOW)	
57	INSP. INIT.	78/05/01.
58	UNSAFE	
59	URGENCY	
60	INSP. COMPL.	78/07/17.
61	RPT. APPR.	78/07/31.
62	GOV. NOTIF.	
63	INSPECTOR	DC
64	GOV. RPT.	78/07/31.
65	DEFICIENCY	

28 REMARK 24-DEPTH TO ROCK-CUTOFF WALL 6 FEET INTO ROCK NTIS-ADA058342
56 REMARK 34_31279CY EARTH 3475CY CONC 32_33_NA 53_STUDY FAILED RIP_RAP SLOPE

INSP. REMARK REQ ANALYSES STRUCTURAL STBL REQ INSTRUMENTATION

INVENTORY OF DAMS

NEW JERSEY 81/11/25. PAGE 135

FORM 4474 ITEM	NOMENCLATURE	DATA
1	ID	NJ00550
2	DIVISION	NAD
3	STATE	31
4	COUNTY	013 (ESSEX)
5	CONGR. DIST.	05
6	2ND STATE	
7	2ND COUNTY	
8	2ND CONGR	
9	OFF. DAM NAME	CANOE BROOK RESERVOIR NO 3 DIKE
10	LATITUDE	40-46.7
11	LONGITUDE	074-21.5
12	REPORT DATE	81/11/16.
13	POPULAR NAME	CEDAR RIDGE RESERVOIR DIKE
14	IMPOUND. NAME	CANOE BROOK RESERVOIR NO 3
15	REGION	02
16	BASIN.	03
17	RIVER/STREAM	PUMP STORAGE
18	D/S CITY-TOWN	HANOVER
19	DISTANCE	001
20	POPULATION	00007800
21	TYPE OF DAM	RE
22	YEAR COMPLETED	1957
23	PURPOSES	S
24	STR. HEIGHT	0040
25	HYD. HEIGHT	0040
26	MAX CAPACITY	00005800
27	NORMAL CAP.	00005000
27A	CORPS DIST.	NAN
27B	OWNER CODE	N
27C	FED. REGULATED	N
27D	PVT. ON FED.	N
27E	SCS AID	N
27F	VERIFY DATE	78/11/13.

FORM 4474 ITEM	NOMENCLATURE	DATA
28	(SEE BELOW)	
29	D/S HAZARD	1
30	CREST LENGTH	05000
31	SPILLWAY TYPE	N
32	SPILLWAY WIDTH	
33	MAX DISCHARGE	0000128
34	VOLUME	000009800
35	POWER INSTALLED	
36	POWER PROPOSED	
37	NO. OF LOCKS	
38-45	LOCK LEN/WID	
46	OWNER NAME	COMMONWEALTH WATER CO
47	ENGINEERING	AMER WTR WRKS SERV CO
48	CONSTRUCTION	
49	REG. DESIGN	NJDEP
50	REG. CONST	NJDEP
51	REG. OPER.	NJDEP
52	REG. MAINT.	NJDEP
53	INSPECTOR	MICHAEL BAKER JR INC
54	INSP. DATE	78/06/14.
55	INSP. AUTH.	P.L. 92-367
56	(SEE BELOW)	
57	INSP. INIT.	78/05/14.
58	UNSAFE	
59	URGENCY	
60	INSP. COMPL.	78/07/14.
61	RPT. APPR.	78/07/28.
62	GOV. NOTIF.	
63	INSPECTOR	DC
64	GOV. RPT.	78/07/28.
65	DEFICIENCY	

28 REMARK NTIS-ADA057298
56 REMARK 53-GOOD OVERALL CONDITION-UPGRADE MAINTENANCE REHAB US STONE PROTECTION

INSP. REMARK REQ WARNING SYSTEM SLOPE PROTECTION BE REHABILITATED

INVENTORY OF DAMS

NEW JERSEY 81/11/25. PAGE /36

FORM 4474 ITEM	NOMENCLATURE	DATA
1	ID	NJ00551
2	DIVISION	NAD
3	STATE	31
4	COUNTY	021 (MERCER)
5	CONGR. DIST.	04
6	2ND STATE	
7	2ND COUNTY	
8	2ND CONGR	
9	OFF. DAM NAME	ASSUNPINK SITE NO 6
10	LATITUDE	40-14.1
11	LONGITUDE	074-35.1
12	REPORT DATE	81/10/01.
13	POPULAR NAME	
14	IMPOUND. NAME	
15	REGION	02
16	BASIN.	04
17	RIVER/STREAM	ASSUNPINK CREEK
18	D/S CITY-TOWN	WINDSOR
19	DISTANCE	001
20	POPULATION	00007579
21	TYPE OF DAM	RE
22	YEAR COMPLETED	1978
23	PURPOSES	C
24	STR. HEIGHT	0031
25	HYD. HEIGHT	0031
26	MAX CAPACITY	00012653
27	NORMAL CAP.	00000000
27A	CORPS DIST.	NAP
27B	OWNER CODE	N
27C	FED. REGULATED	Y
27D	PVT. ON FED.	N
27E	SCS AID	B
27F	VERIFY DATE	80/08/20.

FORM 4474 ITEM	NOMENCLATURE	DATA
28	(SEE BELOW)	
29	D/S HAZARD	1
30	CREST LENGTH	02600
31	SPILLWAY TYPE	U
32	SPILLWAY WIDTH	0200
33	MAX DISCHARGE	0031000
34	VOLUME	000166740
35	POWER INSTALLED	
36	POWER PROPOSED	
37	NO. OF LOCKS	
38-45	LOCK LEN/WID	
46	OWNER NAME	NJ DIV OF FISH AND GAME
47	ENGINEERING	SOIL CONSERV. SERVICE
48	CONSTRUCTION	SOIL CONVERV. SERVICE
49	REG. DESIGN	NJDEP
50	REG. CONST	NJDEP
51	REG. OPER.	NJDEP
52	REG. MAINT.	NJDEP
53	INSPECTOR	
54	INSP. DATE	
55	INSP. AUTH.	
56	(SEE BELOW)	
57	INSP. INIT.	
58	UNSAFE	
59	URGENCY	
60	INSP. COMPL.	
61	RPT. APPR.	
62	GOV. NOTIF.	
63	INSPECTOR	
64	GOV. RPI.	
65	DEFICIENCY	

28 REMARK 9-CONCRETE UNDER REPAIR
56 REMARK 34- 164000 CYD EMBK MTL. 2740 CONCRETE MTL. 33-INCLUDES EMERGENCY SPILL

INSP. REMARK

FORM 4474 ITEM	NOMENCLATURE	DATA
1	ID	NJ00552
2	DIVISION	NAD
3	STATE	31
4	COUNTY	021 (MERCER)
5	CONGR. DIST.	04
6	2ND STATE	
7	2ND COUNTY	
8	2ND CONGR	
9	OFF. DAM NAME	ASSUNPINK SITE NO 20
10	LATITUDE	40-16.1
11	LONGITUDE	074-39.8
12	REPORT DATE	81/10/23.
13	POPULAR NAME	
14	IMPOUND. NAME	
15	REGION	02
16	BASIN	04
17	RIVER/STREAM	ASSUNPINK CREEK
18	D/S CITY-TOWN	QUAKERBRIDGE
19	DISTANCE	001
20	POPULATION	
21	TYPE OF DAM	RE
22	YEAR COMPLETED	1979
23	PURPOSES	C
24	STR. HEIGHT	0028
25	HYD. HEIGHT	0028
26	MAX CAPACITY	00014730
27	NORMAL CAP.	00002700
27A	CORPS DIST.	NAP
27B	OWNER CODE	N
27C	FED. REGULATED	N
27D	PVT. ON FED.	N
27E	SCS AID	B
27F	VERIFY DATE	80/08/20.

FORM 4474 ITEM	NOMENCLATURE	DATA
28	(SEE BELOW)	
29	D/S HAZARD	2
30	CREST LENGTH	03850
31	SPILLWAY TYPE	U
32	SPILLWAY WIDTH	0342
33	MAX DISCHARGE	0029450
34	VOLUME	000194450
35	POWER INSTALLED	
36	POWER PROPOSED	
37	NO. OF LOCKS	
38-45	LOCK LEN/WID	
46	OWNER NAME	MERCER COUNTY
47	ENGINEERING	SOIL CONSERV. SERVICE
48	CONSTRUCTION	SOIL CONSERV. SERVICE
49	REG. DESIGN	NJDEP
50	REG. CONSI	NJDEP
51	REG. OPER.	NJDEP
52	REG. MAINT.	NJDEP
53	INSPECTOR	OBRIEN & GERE ENGINEERS.INC.
54	INSP. DATE	81/05/06.
55	INSP. AUTH.	P.L.92-367
56	(SEE BELOW)	
57	INSP. INIT.	81/04/01.
58	UNSAFE	
59	URGENCY	
60	INSP. COMPL.	81/06/30.
61	RPT. APPR.	81/08/13.
62	GOV. NOTIF.	
63	INSPECTOR	SC
64	GOV. RPT.	81/08/14.
65	DEFICIENCY	

28 REMARK
56 REMARK 32-INCLUDES AUX SPILL. 34- 190000 CYD EMBK 4450 CYD CONCRETE

INSP. REMARK

INVENTORY OF DAMS

NEW JERSEY 81/11/25. PAGE /38

FORM 4474 ITEM	NOMENCLATURE	DATA
1	ID	NJ00553
2	DIVISION	NAD
3	STATE	31
4	COUNTY	033 (SALEM)
5	CONGR. DIST.	02
6	2ND STATE	
7	2ND COUNTY	
8	2ND CONGR	
9	OFF. DAM NAME	WENTZELL-WILSON DAM
10	LATITUDE	39-34.9
11	LONGITUDE	075-15.6
12	REPORT DATE	80/07/14.
13	POPULAR NAME	WENTZELL-WILSON DAM
14	IMPOUND. NAME	WENTZELL-WILSON POND
15	REGION	02
16	BASIN.	04
17	RIVER/STREAM	COOL RUN
18	D/S CITY-TOWN	ALLOWAY
19	DISTANCE	005
20	POPULATION	00002579
21	TYPE OF DAM	RE
22	YEAR COMPLETED	1957
23	PURPOSES	I
24	STR. HEIGHT	0018
25	HYD. HEIGHT	0018
26	MAX CAPACITY	00000080
27	NORMAL CAP.	00000036
27A	CORPS DIST.	NAP
27B	OWNER CODE	N
27C	FED. REGULATED	N
27D	PVT. ON FED.	N
27E	SCS AID	T
27F	VERIFY DATE	80/07/29.

FORM 4474 ITEM	NOMENCLATURE	DATA
28	(SEE BELOW)	
29	D/S HAZARD	3
30	CREST LENGTH	00180
31	SPILLWAY TYPE	U
32	SPILLWAY WIDTH	0040
33	MAX DISCHARGE	0000797
34	VOLUME	000007300
35	POWER INSTALLED	
36	POWER PROPOSED	
37	NO. OF LOCKS	
38-45	LOCK LEN/WID	
46	OWNER NAME	HERB WENTZELL
47	ENGINEERING	SOIL CONSERVATION SERVIC
48	CONSTRUCTION	JOHN FOREMAN
49	REG. DESIGN	NJDEP
50	REG. CONST	NJDEP
51	REG. OPER.	NJDEP
52	REG. MAINT.	NJDEP
53	INSPECTOR	
54	INSP. DATE	
55	INSP. AUTH.	
56	(SEE BELOW)	
57	INSP. INIT.	
58	UNSAFE	
59	URGENCY	
60	INSP. COMPL.	
61	RPT. APPR.	
62	GOV. NOTIF.	
63	INSPECTOR	
64	GOV. RPT.	
65	DEFICIENCY	

28 REMARK

56 REMARK 32-33-PRIMARY 10 FT 466 CFS AUX 30 FT 331 CFS

INSP. REMARK

FORM 4474

ITEM	NOMENCLATURE	DATA
1	ID	NJ00554
2	DIVISION	NAD
3	STATE	31
4	COUNTY	033 (SALEM)
5	CONGR. DIST.	02
6	2ND STATE	
7	2ND COUNTY	
8	2ND CONGR	
9	OFF. DAM NAME	SADIES(COTLER) DAM
10	LATITUDE	39-36.3
11	LONGITUDE	075-14.6
12	REPORT DATE	80/07/14.
13	POPULAR NAME	COTLER DAM
14	IMPOUND. NAME	SALEM RIVER
15	REGION	02
16	BASIN.	04
17	RIVER/STREAM	SALEM RIVER
18	D/S CITY-TOWN	WOODSTON
19	DISTANCE	006
20	POPULATION	00003003
21	TYPE OF DAM	RE
22	YEAR COMPLETED	1957
23	PURPOSES	R
24	STR. HEIGHT	0014
25	HYD. HEIGHT	0014
26	MAX CAPACITY	00000066
27	NORMAL CAP.	00000036
27A	CORPS DIST.	NAP
27B	OWNER CODE	N
27C	FED. REGULATED	N
27D	PVT. ON FED.	N
27E	SCS AID	T
27F	VERIFY DATE	80/07/29.

28 REMARK
56 REMARK 32-33-PRIMARY 6 FT 349 CFS AUX 35 FT 222 CFS

INSP. REMARK

FORM 4474

ITEM	NOMENCLATURE	DATA
28	(SEE BELOW)	
29	D/S HAZARD	2
30	CREST LENGTH	00150
31	SPILLWAY TYPE	U
32	SPILLWAY WIDTH	0041
33	MAX DISCHARGE	0000571
34	VOLUME	000002550
35	POWER INSTALLED	
36	POWER PROPOSED	
37	NO. OF LOCKS	
38-45	LOCK LEN/WID	
46	OWNER NAME	ABE COTLER
47	ENGINEERING	SOIL CONSERVATION SERVIC
48	CONSTRUCTION	SHER BROS.
49	REG. DESIGN	NJDEP
50	REG. CONST	NJDEP
51	REG. OPER.	NJDEP
52	REG. MAINT.	NJDEP
53	INSPECTOR	
54	INSP. DATE	
55	INSP. AUTH.	
56	(SEE BELOW)	
57	INSP. INIT.	
58	UNSAFE	
59	URGENCY	
60	INSP. COMPL.	
61	RPT. APPR.	
62	GOV. NOTIF.	
63	INSPECTOR	
64	GOV. RPT.	
65	DEFICIENCY	

NEW JERSEY

FORM 4474 ITEM	NOMENCLATURE	DATA
1	ID	NJ00556
2	DIVISION	NAD
3	STATE	31
4	COUNTY	011 (CUMBERLAND)
5	CONGR. DIST.	02
6	2ND STATE	
7	2ND COUNTY	
8	2ND CONGR	
9	OFF. DAM NAME	ARROWHEAD LAKE DAM
10	LATITUDE	39-28.7
11	LONGITUDE	075-19.5
12	REPORT DATE	81/10/30.
13	POPULAR NAME	ARROWHEAD LAKE DAM
14	IMPOUND. NAME	ARROWHEAD LAKE
15	REGION	02
16	BASIN.	04
17	RIVER/STREAM	TRIB STOW CREEK
18	D/S CITY-TOWN	JERICHO
19	DISTANCE	002
20	POPULATION	00000100
21	TYPE OF DAM	
22	YEAR COMPLETED	
23	PURPOSES	R
24	STR. HEIGHT	
25	HYD. HEIGHT	0017
26	MAX CAPACITY	00000211
27	NORMAL CAP.	
27A	CORPS DIST.	NAP
27B	OWNER CODE	N
27C	FED. REGULATED	
27D	PVT. ON FED.	
27E	SCS AID	
27F	VERIFY DATE	80/07/29.
28	REMARK	
56	REMARK	49-DAM OF RECENT CONSTRUCTION

INSP. REMARK

FORM 4474 ITEM	NOMENCLATURE	DATA
28	(SEE BELOW)	
29	D/S HAZARD	2
30	CREST LENGTH	00335
31	SPILLWAY TYPE	U
32	SPILLWAY WIDTH	0031
33	MAX DISCHARGE	0001220
34	VOLUME	000005309
35	POWER INSTALLED	
36	POWER PROPOSED	
37	NO. OF LOCKS	
38-45	LOCK LEN/WID	
46	OWNER NAME	ISSAC I SERATA
47	ENGINEERING	
48	CONSTRUCTION	
49	REG. DESIGN	NJDEP
50	REG. CONST	NJDEP
51	REG. OPER.	NJDEP
52	REG. MAINT.	NJDEP
53	INSPECTOR	
54	INSP. DATE	
55	INSP. AUTH.	
56	(SEE BELOW)	
57	INSP. INIT.	
58	UNSAFE	
59	URGENCY	
60	INSP. COMPL.	
61	RPT. APPR.	
62	GOV. NOTIF.	
63	INSPECTOR	
64	GOV. RPT.	
65	DEFICIENCY	

INVENTORY OF DAMS

NEW JERSEY 81/11/25. PAGE 41

FORM 4474 ITEM	NOMENCLATURE	DATA
1	ID	NJ00557
2	DIVISION	NAD
3	STATE	31
4	COUNTY	031 (PASSAIC)
5	CONGR. DIST.	08
6	2ND STATE	
7	2ND COUNTY	
8	2ND CONGR	
9	OFF. DAM NAME	APSHAWA AUXILIARY DAM
10	LATITUDE	41-01.6
11	LONGITUDE	074-23.2
12	REPORT DATE	81/11/16.
13	POPULAR NAME	
14	IMPOUND. NAME	BUTLER RESERVOIR
15	REGION	02
16	BASIN.	03
17	RIVER/STREAM	APSHAWA BROOK
18	D/S CITY-TOWN	BUTLER
19	DISTANCE	006
20	POPULATION	00007730
21	TYPE OF DAM	REERMV
22	YEAR COMPLETED	1910
23	PURPOSES	0
24	STR. HEIGHT	0016
25	HYD. HEIGHT	0016
26	MAX CAPACITY	00000900
27	NORMAL CAP.	00000850
27A	CORPS DIST.	NAN
27B	OWNER CODE	N
27C	FED. REGULATED	N
27D	PVT. ON FED.	N
27E	SCS AID	N
27F	VERIFY DATE	81/11/20.

FORM 4474 ITEM	NOMENCLATURE	DATA
28	(SEE BELOW)	
29	D/S HAZARD	2
30	CREST LENGTH	00132
31	SPILLWAY TYPE	N
32	SPILLWAY WIDTH	
33	MAX DISCHARGE	0000155
34	VOLUME	000004500
35	POWER INSTALLED	
36	POWER PROPOSED	
37	NO. OF LOCKS	
38-45	LOCK LEN/WID	
46	OWNER NAME	PASSIC COUNTY
47	ENGINEERING	
48	CONSTRUCTION	
49	REG. DESIGN	NONE
50	REG. CONSI	NONE
51	REG. OPER.	NJDEP
52	REG. MAINT.	NJDEP
53	INSPECTOR	LANGAN ENGINEERING ASSOCIATES INC
54	INSP. DATE	78/06/19.
55	INSP. AUTH.	P.L. 92-367
56	(SEE BELOW)	
57	INSP. INIT.	78/05/21.
58	UNSAFE	
59	URGENCY	
60	INSP. COMPL.	78/08/17.
61	RPT. APPR.	78/09/01.
62	GOV. NOTIF.	
63	INSPECTOR	SC
64	GOV. RPT.	78/09/01.
65	DEFICIENCY	

28 REMARK 20-24-25-26-27-EST 23-NO PURPOSE 22-RE EMBANK ADDED 1912 NTIS-ADA058843
56 REMARK 34-ESTIMATED 53-SPWY AT NJ00318 ENGR INVEST ON MARSHY AREA DS REPAIR SPY

INSP. REMARK 65-SC,DETERIORATED SPILLWAY,INVESTIGATE REASON FOR DS MARSHY AREA

67	CA	RI	68	CA DATE	79/05/08.

69 REMARK ENGINEERING STUDIES INITIATED

INVENTORY OF DAMS

NEW JERSEY 81/11/25. PAGE 192

FORM 4474 ITEM	NOMENCLATURE	DATA
1	ID	NJ00558
2	DIVISION	NAD
3	STATE	31
4	COUNTY	031 (PASSAIC)
5	CONGR. DIST.	08
6	2ND STATE	
7	2ND COUNTY	
8	2ND CONGR	
9	OFF. DAM NAME	ECHO LAKE SPILLWAY DAM
10	LATITUDE	41-03.0
11	LONGITUDE	074-24.4
12	REPORT DATE	80/01/31.
13	POPULAR NAME	
14	IMPOUND. NAME	ECHO LAKE
15	REGION	02
16	BASIN.	03
17	RIVER/STREAM	MACOPIN RIVER
18	D/S CITY-TOWN	BUTLER
19	DISTANCE	006
20	POPULATION	00007730
21	TYPE OF DAM	RE
22	YEAR COMPLETED	1926
23	PURPOSES	S
24	STR. HEIGHT	0022
25	HYD. HEIGHT	0016
26	MAX CAPACITY	00007620
27	NORMAL CAP.	00004870
27A	CORPS DIST.	NAN
27B	OWNER CODE	N
27C	FED. REGULATED	N
27D	PVT. ON FED.	N
27E	SCS AID	N
27F	VERIFY DATE	78/11/07.

FORM 4474 ITEM	NOMENCLATURE	DATA
28	(SEE BELOW)	
29	D/S HAZARD	1
30	CREST LENGTH	00450
31	SPILLWAY TYPE	U
32	SPILLWAY WIDTH	0050
33	MAX DISCHARGE	0005016
34	VOLUME	000015000
35	POWER INSTALLED	
36	POWER PROPOSED	
37	NO. OF LOCKS	
38-45	LOCK LEN/WID	
46	OWNER NAME	NEWARK WATER DEPARTMENT
47	ENGINEERING	DEPT PUBLIC WORKS DIV WA
48	CONSTRUCTION	DEPT PUBLIC WORKS DIV WA
49	REG. DESIGN	NJDEP
50	REG. CONST	NJDEP
51	REG. OPER.	NJDEP
52	REG. MAINT.	NJDEP
53	INSPECTOR	LANGAN ENGINEERING ASSOCIATES INC
54	INSP. DATE	78/06/20.
55	INSP. AUTH.	P.L. 92-367
56	(SEE BELOW)	
57	INSP. INIT.	78/05/22.
58	UNSAFE	
59	URGENCY	
60	INSP. COMPL.	78/08/17.
61	RPT. APPR.	78/09/01.
62	GOV. NOTIF.	
63	INSPECTOR	SC
64	GOV. RPT.	78/09/01.
65	DEFICIENCY	

28 REMARK 20-22-EST 23-BACKUP WATER SUPPLY FOR CHARLOTTEBURG RESER NTIS-ADA058839
56 REMARK 30-34-ESTIMATED 53-REPAIR RIP-RAP ON CHANNELS REPAIR SIDEWALLS

INSP. REMARK REPAIR SPILLWAY DAMS DETERIORATED CONCRETE SIDEWALLS

NEW JERSEY

FORM 4474 ITEM	NOMENCLATURE	DATA
1	ID	NJ00559
2	DIVISION	NAD
3	STATE	31
4	COUNTY	021 (MERCER)
5	CONGR. DIST.	04
6	2ND STATE	
7	2ND COUNTY	
8	2ND CONGR	
9	OFF. DAM NAME	WHITEHEAD POND DAM
10	LATITUDE	40-14.9
11	LONGITUDE	074-43.6
12	REPORT DATE	80/09/22.
13	POPULAR NAME	
14	IMPOUND. NAME	WHITEHEAD POND
15	REGION	02
16	BASIN.	04
17	RIVER/STREAM	ASSUNPINK CREEK
18	D/S CITY-TOWN	LAWRENCE
19	DISTANCE	000
20	POPULATION	00019849
21	TYPE OF DAM	REPG
22	YEAR COMPLETED	1830
23	PURPOSES	0
24	STR. HEIGHT	0009
25	HYD. HEIGHT	0009
26	MAX CAPACITY	00000204
27	NORMAL CAP.	00000088
27A	CORPS DIST.	NAP
27B	OWNER CODE	N
27C	FED. REGULATED	N
27D	PVT. ON FED.	N
27E	SCS AID	N
27F	VERIFY DATE	80/08/15.

FORM 4474 ITEM	NOMENCLATURE	DATA
28	(SEE BELOW)	
29	D/S HAZARD	2
30	CREST LENGTH	00225
31	SPILLWAY TYPE	U
32	SPILLWAY WIDTH	0115
33	MAX DISCHARGE	0001300
34	VOLUME	000000300
35	POWER INSTALLED	
36	POWER PROPOSED	
37	NO. OF LOCKS	
38-45	LOCK LEN/WID	
46	OWNER NAME	GOODALL RUBBER COMPANY
47	ENGINEERING	
48	CONSTRUCTION	
49	REG. DESIGN	NONE
50	REG. CONST.	NONE
51	REG. OPER.	NJDEP
52	REG. MAINT.	NJDEP
53	INSPECTOR	LOUIS BERGER AND ASSOCIATES
54	INSP. DATE	79/11/16.
55	INSP. AUTH.	P.L. 92-367
56	(SEE BELOW)	
57	INSP. INIT.	79/11/16.
58	UNSAFE	
59	URGENCY	
60	INSP. COMPL.	80/03/05.
61	RPT. APPR.	80/08/08.
62	GOV. NOTIF.	
63	INSPECTOR	SC
64	GOV. RPT.	80/08/11.
65	DEFICIENCY	

28 REMARK 22-ESTIMATED 21-WITH CONCRETE AND STONE SPILLWAY 23-COOLING WATER
56 REMARK 34-ESTIMATED

INSP. REMARK

INVENTORY OF DAMS

NEW JERSEY 81/11/25. PAGE 44

FORM 4474 ITEM	NOMENCLATURE	DATA
1	ID	NJ00560
2	DIVISION	NAD
3	STATE	31
4	COUNTY	021 (MERCER
5	CONGR. DIST.	04
6	2ND STATE	
7	2ND COUNTY	
8	2ND CONGR	
9	OFF. DAM NAME	TRENTON RESERVOIR
10	LATITUDE	40=14.9
11	LONGITUDE	074-43.6
12	REPORT DATE	81/11/16.
13	POPULAR NAME	
14	IMPOUND. NAME	TRENTON RESERVOIR
15	REGION	02
16	BASIN.	04
17	RIVER/STREAM	
18	D/S CITY-TOWN	TRENTON
19	DISTANCE	000
20	POPULATION	00101365
21	TYPE OF DAM	REPG
22	YEAR COMPLETED	1896
23	PURPOSES	S
24	STR. HEIGHT	0052
25	HYD. HEIGHT	0034
26	MAX CAPACITY	00000372
27	NORMAL CAP.	00000338
27A	CORPS DIST.	NAP
27B	OWNER CODE	N
27C	FED. REGULATED	N
27D	PVT. ON FED.	N
27E	SCS AID	N
27F	VERIFY DATE	80/08/15.

FORM 4474 ITEM	NOMENCLATURE	DATA
28	(SEE BELOW)	
29	D/S HAZARD	1
30	CREST LENGTH	02264
31	SPILLWAY TYPE	N
32	SPILLWAY WIDTH	
33	MAX DISCHARGE	
34	VOLUME	000200000
35	POWER INSTALLED	
36	POWER PROPOSED	
37	NO. OF LOCKS	
38-45	LOCK LEN/WID	
46	OWNER NAME	CITY OF TRENTON DEPT. OF
47	ENGINEERING	CHAS. A. HAGUE
48	CONSTRUCTION	BOARD OF PUBLIC WORKS
49	REG. DESIGN	NONE
50	REG. CONST	NONE
51	REG. OPER.	NJDEP
52	REG. MAINT.	NJDEP
53	INSPECTOR	LOUIS BERGER AND ASSOCIATES
54	INSP. DATE	79/11/16.
55	INSP. AUTH.	P.L. 92-367
56	(SEE BELOW)	
57	INSP. INIT.	79/11/16.
58	UNSAFE	
59	URGENCY	
60	INSP. COMPL.	80/03/07.
61	RPT. APPR.	80/07/22.
62	GOV. NOTIF.	
63	INSPECTOR	SC
64	GOV. RPI.	80/08/05.
65	DEFICIENCY	

28 REMARK 20-ESTIMATED 21-WITH STONE MASONRY CORE WALL
56 REMARK 31-32-33-NO SPILLWAY PRESENT 46-PUBLIC WORKS 30-RESERVOIR PERIMETER

INSP. REMARK

FORM 4474 ITEM	NOMENCLATURE	DATA
1	ID	NJ00561
2	DIVISION	NAD
3	STATE	31
4	COUNTY	037 (SUSSEX)
5	CONGR. DIST.	13
6	2ND STATE	
7	2ND COUNTY	
8	2ND CONGR	
9	OFF. DAM NAME	CANISTEAR RESERVOIR DAM NO 2
10	LATITUDE	41-06.9
11	LONGITUDE	074-29.6
12	REPORT DATE	80/05/16.
13	POPULAR NAME	
14	IMPOUND. NAME	CANISTEAR RESERVOIR
15	REGION	02
16	BASIN	03
17	RIVER/STREAM	PACACK BROOK
18	D/S CITY-TOWN	STOCKHOLM
19	DISTANCE	002
20	POPULATION	00000180
21	TYPE OF DAM	PGOT
22	YEAR COMPLETED	1896
23	PURPOSES	S
24	STR. HEIGHT	0044
25	HYD. HEIGHT	0037
26	MAX CAPACITY	00009315
27	NORMAL CAP.	00007400
27A	CORPS DIST.	NAN
27B	OWNER CODE	N
27C	FED. REGULATED	N
27D	PVT. ON FED.	N
27E	SCS AID	N
27F	VERIFY DATE	80/09/04.

FORM 4474 ITEM	NOMENCLATURE	DATA
28	(SEE BELOW)	
29	D/S HAZARD	2
30	CREST LENGTH	00330
31	SPILLWAY TYPE	U
32	SPILLWAY WIDTH	0280
33	MAX DISCHARGE	0012345
34	VOLUME	000006900
35	POWER INSTALLED	
36	POWER PROPOSED	
37	NO. OF LOCKS	
38-45	LOCK LEN/WID	
46	OWNER NAME	CITY OF NEWARK
47	ENGINEERING	EAST JERSEY WATER CO
48	CONSTRUCTION	
49	REG. DESIGN	NONE
50	REG. CONST	NONE
51	REG. OPER.	NJDEP
52	REG. MAINT.	NJDEP
53	INSPECTOR	LOUIS BERGER ASSOC
54	INSP. DATE	79/05/10.
55	INSP. AUTH.	P.L. 92-367
56	(SEE BELOW)	
57	INSP. INIT.	79/04/10.
58	UNSAFE	
59	URGENCY	
60	INSP. COMPL.	79/08/03.
61	RPT. APPR.	79/09/13.
62	GOV. NOTIF.	
63	INSPECTOR	SC
64	GOV. RPT.	79/09/17.
65	DEFICIENCY	

28 REMARK 20-ESTIMATED 21-MASONRY OVERFLOW WEIR ADA-074365
56 REMARK 53-ADEQUATE SPILLWAY CAPACITY

INSP. REMARK

FORM 4474 ITEM	NOMENCLATURE	DATA
1	ID	NJ00562
2	DIVISION	NAD
3	STATE	31
4	COUNTY	027 (MORRIS)
5	CONGR. DIST.	13
6	2ND STATE	
7	2ND COUNTY	
8	2ND CONGR	
9	OFF. DAM NAME	WILDWOOD LAKE DAM
10	LATITUDE	40-53.6
11	LONGITUDE	074-26.0
12	REPORT DATE	81/11/25.
13	POPULAR NAME	
14	IMPOUND. NAME	WILDWOOD LAKE
15	REGION	02
16	BASIN.	03
17	RIVER/STREAM	TROY BROOK
18	D/S CITY-TOWN	BOROUGH OF MOUNTAIN LAKES
19	DISTANCE	000
20	POPULATION	00004739
21	TYPE OF DAM	RE
22	YEAR COMPLETED	
23	PURPOSES	R
24	STR. HEIGHT	0013
25	HYD. HEIGHT	0012
26	MAX CAPACITY	00000161
27	NORMAL CAP.	00000120
27A	CORPS DIST.	NAN
27B	OWNER CODE	N
27C	FED. REGULATED	N
27D	PVT. ON FED.	N
27E	SCS AID	N
27F	VERIFY DATE	80/08/15.

FORM 4474 ITEM	NOMENCLATURE	DATA
28	(SEE BELOW)	
29	D/S HAZARD	1
30	CREST LENGTH	00745
31	SPILLWAY TYPE	U
32	SPILLWAY WIDTH	0003
33	MAX DISCHARGE	0000050
34	VOLUME	000013000
35	POWER INSTALLED	
36	POWER PROPOSED	
37	NO. OF LOCKS	
38-45	LOCK LEN/WID	
46	OWNER NAME	BOROUGH OF MOUNTAIN LAKE
47	ENGINEERING	
48	CONSTRUCTION	
49	REG. DESIGN	
50	REG. CONST	
51	REG. OPER.	NJDEP
52	REG. MAINT.	NJDEP
53	INSPECTOR	ANDERSON-NICHOLS+CO.,INC.
54	INSP. DATE	79/11/08.
55	INSP. AUTH.	P.L. 92-367
56	(SEE BELOW)	
57	INSP. INIT.	79/11/08.
58	UNSAFE	U
59	URGENCY	N
60	INSP. COMPL.	80/01/18.
61	RPT. APPR.	80/07/11.
62	GOV. NOTIF.	80/05/19.
63	INSPECTOR	SC
64	GOV. RPT.	80/07/29.
65	DEFICIENCY	SC

28 REMARK 26-27-NOT INCLUDING MOUNTAIN LAKES
56 REMARK 53-SERIOUSLY INADEQUATE 33-4780 OVER WILDWOOD DAM,920 OVER MT LAKES DAM

INSP. REMARK

67	CA	RI	68 CA DATE	81/09/09.

69 REMARK APPLIED FOR FUNDING UNDER THE GRANT PROGRAM

FORM 4474 ITEM	NOMENCLATURE	DATA
1	ID	NJ00563
2	DIVISION	NAD
3	STATE	31
4	COUNTY	027 (MORRIS)
5	CONGR. DIST.	05
6	2ND STATE	
7	2ND COUNTY	
8	2ND CONGR	
9	OFF. DAM NAME	SUNSET LAKE DAM
10	LATITUDE	40-53.2
11	LONGITUDE	074-27.2
12	REPORT DATE	80/08/11.
13	POPULAR NAME	
14	IMPOUND. NAME	SUNSET LAKE
15	REGION	02
16	BASIN.	03
17	RIVER/STREAM	TROY BROOK
18	D/S CITY-TOWN	BOROUGH OF MOUNTAIN LAKES
19	DISTANCE	000
20	POPULATION	00004739
21	TYPE OF DAM	RE
22	YEAR COMPLETED	1914
23	PURPOSES	R
24	STR. HEIGHT	0008
25	HYD. HEIGHT	0008
26	MAX CAPACITY	00000074
27	NORMAL CAP.	00000074
27A	CORPS DIST.	NAN
27B	OWNER CODE	N
27C	FED. REGULATED	N
27D	PVT. ON FED.	N
27E	SCS AID	N
27F	VERIFY DATE	80/08/15.

FORM 4474 ITEM	NOMENCLATURE	DATA
28	(SEE BELOW)	
29	D/S HAZARD	2
30	CREST LENGTH	00165
31	SPILLWAY TYPE	U
32	SPILLWAY WIDTH	0008
33	MAX DISCHARGE	0000001
34	VOLUME	
35	POWER INSTALLED	
36	POWER PROPOSED	
37	NO. OF LOCKS	
38-45	LOCK LEN/WID	
46	OWNER NAME	SEE REMARKS
47	ENGINEERING	
48	CONSTRUCTION	
49	REG. DESIGN	NJDEP
50	REG. CONST	NJDEP
51	REG. OPER.	NJDEP
52	REG. MAINT.	NJDEP
53	INSPECTOR	ANDERSON-NICHOLS AND COMPANY,INC.
54	INSP. DATE	79/11/08.
55	INSP. AUTH.	P.L. 92-367
56	(SEE BELOW)	
57	INSP. INIT.	79/11/08.
58	UNSAFE	U
59	URGENCY	N
60	INSP. COMPL.	80/01/02.
61	RPT. APPR.	80/07/07.
62	GOV. NOTIF.	80/01/02.
63	INSPECTOR	SC
64	GOV. RPT.	80/07/31.
65	DEFICIENCY	SE

28 REMARK VERY POOR COND. NEEDS COMPLETE REHABILITATION.SIGNIFICANT HAZARD
56 REMARK 46 BOROUGH OF MOUNTAIN LAKES

INSP. REMARK

67	CA	RI	68	CA DATE	81/09/09.

69 REMARK LOWERED LAKE TWO FEET

FORM 4474 ITEM	NOMENCLATURE	DATA
1	ID	NJ00564
2	DIVISION	NAD
3	STATE	31
4	COUNTY	019 (HUNTERDON)
5	CONGR. DIST.	13
6	2ND STATE	
7	2ND COUNTY	
8	2ND CONGR	
9	OFF. DAM NAME	CLINTON MILLS DIKE
10	LATITUDE	40-38.2
11	LONGITUDE	074-54.7
12	REPORT DATE	81/11/16.
13	POPULAR NAME	
14	IMPOUND. NAME	SOUTH BRANCH RARITAN RIVER
15	REGION	02
16	BASIN.	03
17	RIVER/STREAM	SOUTH BRANCH RARITAN RIVER
18	D/S CITY-TOWN	CLINTON
19	DISTANCE	000
20	POPULATION	00002000
21	TYPE OF DAM	RE
22	YEAR COMPLETED	1940
23	PURPOSES	C
24	STR. HEIGHT	0008
25	HYD. HEIGHT	0008
26	MAX CAPACITY	00000091
27	NORMAL CAP.	00000021
27A	CORPS DIST.	NAN
27B	OWNER CODE	N
27C	FED. REGULATED	N
27D	PVT. ON FED.	N
27E	SCS AID	N
27F	VERIFY DATE	80/08/15.

FORM 4474 ITEM	NOMENCLATURE	DATA
28	(SEE BELOW)	
29	D/S HAZARD	1
30	CREST LENGTH	00320
31	SPILLWAY TYPE	
32	SPILLWAY WIDTH	
33	MAX DISCHARGE	
34	VOLUME	000002200
35	POWER INSTALLED	
36	POWER PROPOSED	
37	NO. OF LOCKS	
38-45	LOCK LEN/WID	
46	OWNER NAME	SEE 56
47	ENGINEERING	
48	CONSTRUCTION	
49	REG. DESIGN	NJDEP
50	REG. CONST	NJDEP
51	REG. OPER.	NJDEP
52	REG. MAINT.	NJDEP
53	INSPECTOR	STORCH ENGINEERS
54	INSP. DATE	79/12/05.
55	INSP. AUTH.	P.L. 92-367
56	(SEE BELOW)	
57	INSP. INIT.	79/11/09.
58	UNSAFE	
59	URGENCY	
60	INSP. COMPL.	80/03/14.
61	RPT. APPR.	80/07/31.
62	GOV. NOTIF.	
63	INSPECTOR	SC
64	GOV. RPT.	80/08/11.
65	DEFICIENCY	

28 REMARK 22-REHAB AFTER 1940 STORM
56 REMARK 31-NO SPILLWAY 46-EMMA MILLER,FRANCIS PISANI,HUNTERDON ART CENTER

INSP. REMARK

FORM 4474 ITEM	NOMENCLATURE	DATA
1	ID	NJ00565
2	DIVISION	NAD
3	STATE	31
4	COUNTY	031 (PASSAIC)
5	CONGR. DIST.	08
6	2ND STATE	
7	2ND COUNTY	
8	2ND CONGR	
9	OFF. DAM NAME	LOOKOVER LAKE DAM
10	LATITUDE	41-13.7
11	LONGITUDE	074-29.0
12	REPORT DATE	81/11/25.
13	POPULAR NAME	
14	IMPOUND. NAME	LOOKOVER LAKE
15	REGION	02
16	BASIN	03
17	RIVER/STREAM	LONGHOUSE BROOK
18	D/S CITY-TOWN	GREENWOOD
19	DISTANCE	001
20	POPULATION	
21	TYPE OF DAM	RE
22	YEAR COMPLETED	1927
23	PURPOSES	R
24	STR. HEIGHT	
25	HYD. HEIGHT	0012
26	MAX CAPACITY	00000050
27	NORMAL CAP.	00000040
27A	CORPS DIST.	NAN
27B	OWNER CODE	N
27C	FED. REGULATED	N
27D	PVT. ON FED.	N
27E	SCS AID	N
27F	VERIFY DATE	80/08/20.
28	REMARK	EMERGENCY CORPS INSPECTION,GOV. NOTIFIED,THEN COMPLETE INSPECTION
56	REMARK	53-DAM OVERTOPPED NITE OF 21MARCH 1980
INSP. REMARK		
67	CA	RI
69	REMARK	ENGINEERING STUDIES INITIATED

FORM 4474 ITEM	NOMENCLATURE	DATA
28	(SEE BELOW)	
29	D/S HAZARD	1
30	CREST LENGTH	00150
31	SPILLWAY TYPE	U
32	SPILLWAY WIDTH	0006
33	MAX DISCHARGE	0000020
34	VOLUME	000001000
35	POWER INSTALLED	
36	POWER PROPOSED	
37	NO. OF LOCKS	
38-45	LOCK LEN/WID	
46	OWNER NAME	LAKE LOOKOVER DEVEL CORP
47	ENGINEERING	
48	CONSTRUCTION	
49	REG. DESIGN	NJDEP
50	REG. CONST	NJDEP
51	REG. OPER.	NJDEP
52	REG. MAINT.	NJDEP
53	INSPECTOR	O*BRIEN & GERE ENGINEERS
54	INSP. DATE	80/05/07.
55	INSP. AUTH.	P.L. 92-367
56	(SEE BELOW)	
57	INSP. INIT.	78/11/18.
58	UNSAFE	U
59	URGENCY	N
60	INSP. COMPL.	80/09/08.
61	RPT. APPR.	80/11/07.
62	GOV. NOTIF.	80/03/25.
63	INSPECTOR	DC
64	GOV. RPT.	80/11/21.
65	DEFICIENCY	SC
68	CA DATE	80/12/09.

INVENTORY OF DAMS

NEW JERSEY 81/11/25. PAGE 49

FORM 4474 ITEM	NOMENCLATURE	DATA
1	ID	NJ00566
2	DIVISION	NAD
3	STATE	31
4	COUNTY	021 (MERCER)
5	CONGR. DIST.	04
6	2ND STATE	
7	2ND COUNTY	
8	2ND CONGR	
9	OFF. DAM NAME	RESEARCH FARM POND
10	LATITUDE	40-21.5
11	LONGITUDE	074-46.0
12	REPORT DATE	80/06/16.
13	POPULAR NAME	
14	IMPOUND. NAME	
15	REGION	02
16	BASIN.	04
17	RIVER/STREAM	HONEY BRANCH OF STONEY BROOK
18	D/S CITY-TOWN	HOPEWELL TOWNSHIP
19	DISTANCE	000
20	POPULATION	00010463
21	TYPE OF DAM	RE
22	YEAR COMPLETED	1964
23	PURPOSES	R
24	STR. HEIGHT	0014
25	HYD. HEIGHT	0013
26	MAX CAPACITY	00000075
27	NORMAL CAP.	00000040
27A	CORPS DIST.	NAP
27B	OWNER CODE	N
27C	FED. REGULATED	N
27D	PVT. ON FED.	N
27E	SCS AID	N
27F	VERIFY DATE	80/06/23.

FORM 4474 ITEM	NOMENCLATURE	DATA
28	(SEE BELOW)	
29	D/S HAZARD	3
30	CREST LENGTH	00600
31	SPILLWAY TYPE	U
32	SPILLWAY WIDTH	0020
33	MAX DISCHARGE	0000310
34	VOLUME	000010000
35	POWER INSTALLED	
36	POWER PROPOSED	
37	NO. OF LOCKS	
38-45	LOCK LEN/WID	
46	OWNER NAME	STONEY BROOK WTR SHED AS
47	ENGINEERING	
48	CONSTRUCTION	ESTENHORST EXCAVATING CO
49	REG. DESIGN	NJDEP
50	REG. CONST	NJDEP
51	REG. OPER.	NJDEP
52	REG. MAINT.	NJDEP
53	INSPECTOR	
54	INSP. DATE	
55	INSP. AUTH.	
56	(SEE BELOW)	
57	INSP. INIT.	
58	UNSAFE	
59	URGENCY	
60	INSP. COMPL.	
61	RPT. APPR.	
62	GOV. NOTIF.	
63	INSPECTOR	
64	GOV. RPT.	
65	DEFICIENCY	

28 REMARK 26-ESTIMATED 27-ESTIMATED

56 REMARK 32-5 FT SQUARE DROP INLET 33-FLOW CONTROLLED BY 5 FT DIA DISCH. PIPE

INSP. REMARK

INVENTORY OF DAMS

NEW JERSEY 81/11/25. PAGE 150

FORM 4474 ITEM	NOMENCLATURE	DATA
1	ID	NJ00567
2	DIVISION	NAD
3	STATE	31
4	COUNTY	031 (PASSAIC)
5	CONGR. DIST.	08
6	2ND STATE	
7	2ND COUNTY	
8	2ND CONGR	
9	OFF. DAM NAME	RICKONDA LAKE DAM
10	LATITUDE	41-06.8
11	LONGITUDE	074-18.2
12	REPORT DATE	80/06/16.
13	POPULAR NAME	
14	IMPOUND. NAME	LAKE RICKONDA
15	REGION	02
16	BASIN	03
17	RIVER/STREAM	BR.WANAQUE RIVER
18	D/S CITY-TOWN	MONKS
19	DISTANCE	001
20	POPULATION	00000100
21	TYPE OF DAM	RE
22	YEAR COMPLETED	
23	PURPOSES	R
24	STR. HEIGHT	0015
25	HYD. HEIGHT	0015
26	MAX CAPACITY	00000060
27	NORMAL CAP.	00000046
27A	CORPS DIST.	NAN
27B	OWNER CODE	N
27C	FED. REGULATED	N
27D	PVT. ON FED.	N
27E	SCS AID	N
27F	VERIFY DATE	80/06/23.
28	REMARK	
56	REMARK	

INSP. REMARK

FORM 4474 ITEM	NOMENCLATURE	DATA
28	(SEE BELOW)	
29	D/S HAZARD	3
30	CREST LENGTH	00535
31	SPILLWAY TYPE	U
32	SPILLWAY WIDTH	0008
33	MAX DISCHARGE	0000079
34	VOLUME	000010400
35	POWER INSTALLED	
36	POWER PROPOSED	
37	NO. OF LOCKS	
38-45	LOCK LEN/WID	
46	OWNER NAME	LAKE RICKONDA RESORT INC
47	ENGINEERING	
48	CONSTRUCTION	
49	REG. DESIGN	
50	REG. CONST	
51	REG. OPER.	NJDEP
52	REG. MAINT.	NJDEP
53	INSPECTOR	
54	INSP. DATE	
55	INSP. AUTH.	
56	(SEE BELOW)	
57	INSP. INIT.	
58	UNSAFE	
59	URGENCY	
60	INSP. COMPL.	
61	RPT. APPR.	
62	GOV. NOTIF.	
63	INSPECTOR	
64	GOV. RPT.	
65	DEFICIENCY	

INVENTORY OF DAMS

81/11/25. PAGE 151

NEW JERSEY

FORM 4474 ITEM	NOMENCLATURE	DATA
1	ID	NJ00568
2	DIVISION	NAD
3	STATE	31
4	COUNTY	019 (HUNTERDON)
5	CONGR. DIST.	13
6	2ND STATE	
7	2ND COUNTY	
8	2ND CONGR	
9	OFF. DAM NAME	ROCKAFELLOWS MILLS DAM
10	LATITUDE	40-31.2
11	LONGITUDE	074-49.3
12	REPORT DATE	81/10/01.
13	POPULAR NAME	
14	IMPOUND. NAME	RED ROCK LAKE
15	REGION	02
16	BASIN.	03
17	RIVER/STREAM	SOUTH BRANCH RARITAN RIVER
18	D/S CITY-TOWN	THREE BRIDGES
19	DISTANCE	001
20	POPULATION	00000300
21	TYPE OF DAM	PG
22	YEAR COMPLETED	
23	PURPOSES	R
24	STR. HEIGHT	0009
25	HYD. HEIGHT	0009
26	MAX CAPACITY	00000051
27	NORMAL CAP.	00000037
27A	CORPS DIST.	NAN
27B	OWNER CODE	N
27C	FED. REGULATED	N
27D	PVT. ON FED.	N
27E	SCS AID	N
27F	VERIFY DATE	80/06/23.
28	REMARK	
56	REMARK	

INSP. REMARK

FORM 4474 ITEM	NOMENCLATURE	DATA
28	(SEE BELOW)	
29	D/S HAZARD	3
30	CREST LENGTH	00175
31	SPILLWAY TYPE	U
32	SPILLWAY WIDTH	0150
33	MAX DISCHARGE	0001066
34	VOLUME	000000482
35	POWER INSTALLED	
36	POWER PROPOSED	
37	NO. OF LOCKS	
38-45	LOCK LEN/WID	
46	OWNER NAME	JACOB BIETZ
47	ENGINEERING	
48	CONSTRUCTION	
49	REG. DESIGN	NJDEP
50	REG. CONST.	NJDEP
51	REG. OPER.	NJDEP
52	REG. MAINT.	NJDEP
53	INSPECTOR	HARRIS ECI ASSOCIATES
54	INSP. DATE	81/03/27.
55	INSP. AUTH.	
56	(SEE BELOW)	
57	INSP. INIT.	80/12/12.
58	UNSAFE	
59	URGENCY	
60	INSP. COMPL.	81/04/30.
61	RPT. APPR.	81/07/27.
62	GOV. NOTIF.	
63	INSPECTOR	SC
64	GOV. RPT.	81/07/29.
65	DEFICIENCY	

INVENTORY OF DAMS

NEW JERSEY

81/11/25. PAGE 152

FORM 4474

ITEM	NOMENCLATURE	DATA
1	ID	NJ00569
2	DIVISION	NAD
3	STATE	31
4	COUNTY	033 (SALEM)
5	CONGR. DIST.	02
6	2ND STATE	
7	2ND COUNTY	
8	2ND CONGR	
9	OFF. DAM NAME	ROOSEVELT CAMP DAM
10	LATITUDE	39-34.6
11	LONGITUDE	075-17.4
12	REPORT DATE	80/06/16.
13	POPULAR NAME	CAMP ROOSEVELT DAM
14	IMPOUND. NAME	CAMP ROOSEVELT LAKE
15	REGION	02
16	BASIN	04
17	RIVER/STREAM	COOL RUN
18	D/S CITY-TOWN	ALLOWAY
19	DISTANCE	004
20	POPULATION	00002579
21	TYPE OF DAM	RE
22	YEAR COMPLETED	1838
23	PURPOSES	R
24	STR. HEIGHT	0015
25	HYD. HEIGHT	0015
26	MAX CAPACITY	00000133
27	NORMAL CAP.	00000060
27A	CORPS DIST.	NAP
27B	OWNER CODE	N
27C	FED. REGULATED	N
27D	PVT. ON FED.	N
27E	SCS AID	N
27F	VERIFY DATE	80/06/23.
28	REMARK	
56	REMARK	

INSP. REMARK

FORM 4474

ITEM	NOMENCLATURE	DATA
28	(SEE BELOW)	
29	D/S HAZARD	2
30	CREST LENGTH	00250
31	SPILLWAY TYPE	U
32	SPILLWAY WIDTH	0025
33	MAX DISCHARGE	0001400
34	VOLUME	000008900
35	POWER INSTALLED	
36	POWER PROPOSED	
37	NO. OF LOCKS	
38-45	LOCK LEN/WID	
46	OWNER NAME	SALEM COUNTY
47	ENGINEERING	
48	CONSTRUCTION	
49	REG. DESIGN	NONE
50	REG. CONST	NONE
51	REG. OPER.	NJDEP
52	REG. MAINT.	NJDEP
53	INSPECTOR	
54	INSP. DATE	
55	INSP. AUTH.	
56	(SEE BELOW)	
57	INSP. INIT.	
58	UNSAFE	
59	URGENCY	
60	INSP. COMPL.	
61	RPT. APPR.	
62	GOV. NOTIF.	
63	INSPECTOR	
64	GOV. RPT.	
65	DEFICIENCY	

FORM 4474

ITEM	NOMENCLATURE	DATA
1	ID	NJ00570
2	DIVISION	NAD
3	STATE	31
4	COUNTY	033 (SALEM)
5	CONGR. DIST.	02
6	2ND STATE	
7	2ND COUNTY	
8	2ND CONGR	
9	OFF. DAM NAME	RAINBOW LAKE DAM
10	LATITUDE	39-29.3
11	LONG.TUDE	075-06.7
12	REPORT DATE	80/06/16.
13	POPULAR NAME	RAINBOW LAKE DAM
14	IMPOUND. NAME	RAINBOW LAKE
15	REGION	02
16	BASIN.	04
17	RIVER/STREAM	MUDDY RUN
18	D/S CITY-TOWN	MILLVILLE
19	DISTANCE	006
20	POPULATION	00021366
21	TYPE OF DAM	RE
22	YEAR COMPLETED	
23	PURPOSES	R
24	STR. HEIGHT	0011
25	HYD. HEIGHT	0011
26	MAX CAPACITY	00000495
27	NORMAL CAP.	00000265
27A	CORPS DIST.	NAP
27B	OWNER CODE	N
27C	FED. REGULATED	N
27D	PVT. ON FED.	N
27E	SCS AID	N
27F	VERIFY DATE	80/06/23.
28	REMARK	
56	REMARK	

INSP. REMARK

FORM 4474

ITEM	NOMENCLATURE	DATA
28	(SEE BELOW)	
29	D/S HAZARD	3
30	CREST LENGTH	00260
31	SPILLWAY TYPE	C
32	SPILLWAY WIDTH	0030
33	MAX DISCHARGE	0000803
34	VOLUME	000005200
35	POWER INSTALLED	
36	POWER PROPOSED	
37	NO. OF LOCKS	
38-45	LOCK LEN/WID	
46	OWNER NAME	L DONALD AND TP RICHARDS
47	ENGINEERING	
48	CONSTRUCTION	
49	REG. DESIGN	
50	REG. CONST	
51	REG. OPER.	NJDEP
52	REG. MAINT.	NJDEP
53	INSPECTOR	
54	INSP. DATE	
55	INSP. AUTH.	
56	(SEE BELOW)	
57	INSP. INIT.	
58	UNSAFE	
59	URGENCY	
60	INSP. COMPL.	
61	RPT. APPR.	
62	GOV. NOTIF.	
63	INSPECTOR	
64	GOV. RPT.	
65	DEFICIENCY	

AD-A110 499 ARMY ENGINEER DISTRICT PHILADELPHIA PA F/G 13/13
NATIONAL DAM SAFETY PROGRAM. INVENTORY OF DAMS, NEW JERSEY, VOL--ETC(U)
SEP 81
UNCLASSIFIED DAEN/NAP-53843/NJA02-81/0 NL



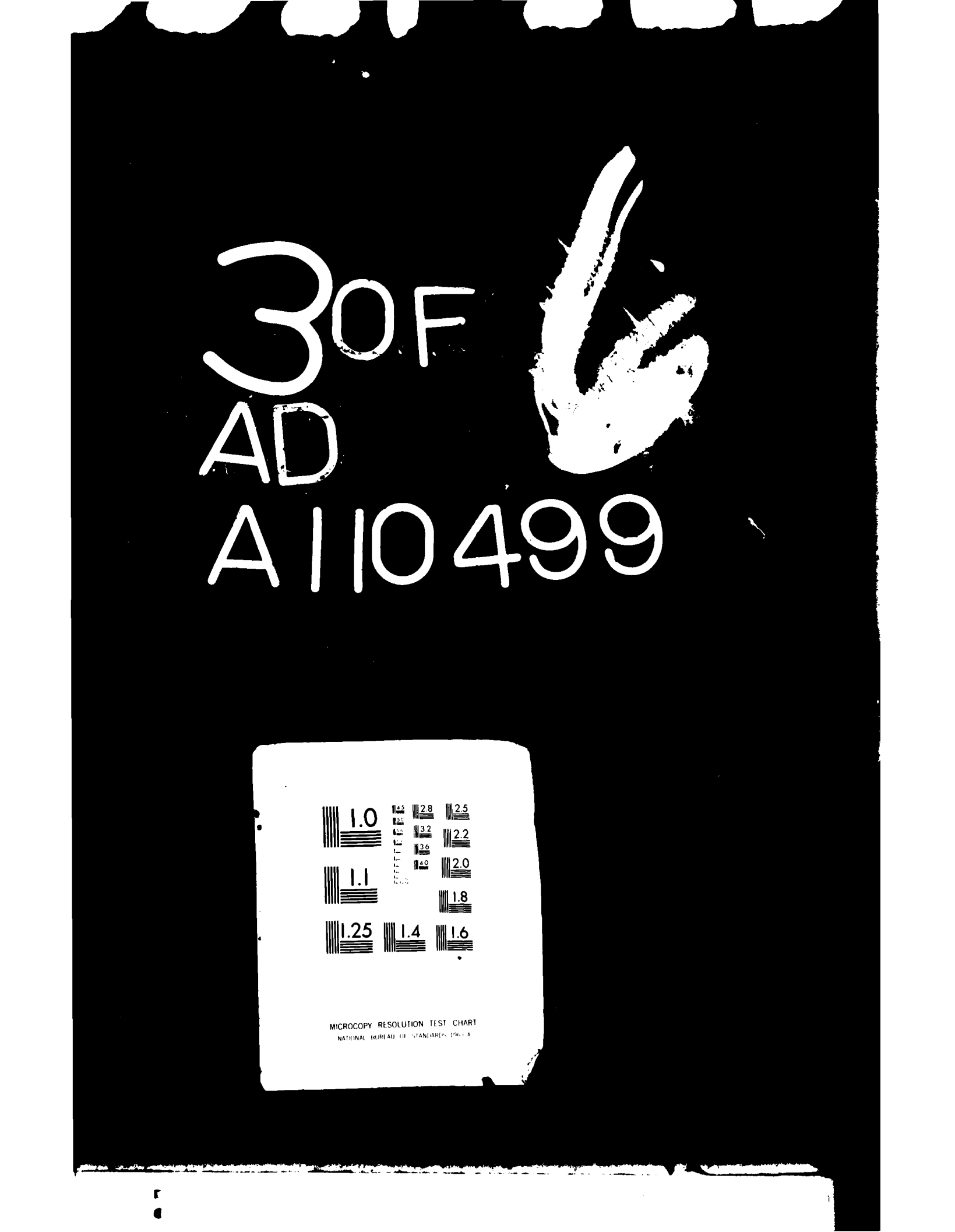
3 OF
AD
A110499
1.0
1.1
1.25
1.4
1.6
2.8
3.2
3.6
4.0
2.5
2.2
2.0
1.8
MICROCOPY RESOLUTION TEST CHART
NATIONAL BUREAU OF STANDARDS 1963-A

INVENTORY OF DAMS

NEW JERSEY 81/11/25. PAGE 154

FORM 4474 ITEM	NOMENCLATURE	DATA
1	ID	NJ00571
2	DIVISION	NAD
3	STATE	31
4	COUNTY	027 (MORRIS)
5	CONGR. DIST.	13
6	2ND STATE	
7	2ND COUNTY	
8	2ND CONGR	
9	OFF. DAM NAME	SAWMILL POND DAM
10	LATITUDE	40-58.3
11	LONGITUDE	074-19.9
12	REPORT DATE	80/06/16.
13	POPULAR NAME	
14	IMPOUND. NAME	SAWMILL POND
15	REGION	02
16	BASIN	03
17	RIVER/STREAM	TR-EAST DITCH
18	D/S CITY-TOWN	PEQUANNOCK
19	DISTANCE	002
20	POPULATION	00014017
21	TYPE OF DAM	RE
22	YEAR COMPLETED	
23	PURPOSES	R
24	STR. HEIGHT	0027
25	HYD. HEIGHT	0027
26	MAX CAPACITY	00000153
27	NORMAL CAP.	00000028
27A	CORPS DIST.	NAN
27B	OWNER CODE	N
27C	FED. REGULATED	N
27D	PVT. ON FED.	N
27E	SCS AID	N
27F	VERIFY DATE	80/06/23.

FORM 4474 ITEM	NOMENCLATURE	DATA
28	(SEE BELOW)	
29	D/S HAZARD	3
30	CREST LENGTH	00480
31	SPILLWAY TYPE	U
32	SPILLWAY WIDTH	0018
33	MAX DISCHARGE	0000678
34	VOLUME	000035000
35	POWER INSTALLED	
36	POWER PROPOSED	
37	NO. OF LOCKS	
38-45	LOCK LEN/WID	
46	OWNER NAME	JOSEPH MC DERMOTT
47	ENGINEERING	
48	CONSTRUCTION	
49	REG. DESIGN	
50	REG. CONST	
51	REG. OPER.	NJDEP N
52	REG. MAINT.	JDEP
53	INSPECTOR	
54	INSP. DATE	
55	INSP. AUTH.	
56	(SEE BELOW)	
57	INSP. INIT.	
58	UNSAFE	
59	URGENCY	
60	INSP. COMPL.	
61	RPT. APPR.	
62	GOV. NOTIF.	
63	INSPECTOR	
64	GOV. RPT.	
65	DEFICIENCY	

28 REMARK 27-DAM IN PARTIALLY BREACHED CONDITION
56 REMARK 32-SPILLWAY FORMED BY PARTIAL BREACH (NO OTHER SPILLWAY)

INSP. REMARK

FORM 4474 ITEM	NOMENCLATURE	DATA
1	ID	NJ00572
2	DIVISION	NAD
3	STATE	31
4	COUNTY	027 (MORRIS)
5	CONGR. DIST.	13
6	2ND STATE	
7	2ND COUNTY	
8	2ND CONGR	
9	OFF. DAM NAME	SIEBERT POND DAM
10	LATITUDE	40-59.1
11	LONGITUDE	074-27.2
12	REPORT DATE	80/06/16.
13	POPULAR NAME	LITTLE MITTEN LAKE DAM
14	IMPOUND. NAME	LITTLE MITTEN LAKE
15	REGION	02
16	BASIN.	03
17	RIVER/STREAM	BR.BEAVER BROOK
18	D/S CITY-TOWN	DENVILLE
19	DISTANCE	008
20	POPULATION	00014045
21	TYPE OF DAM	RE
22	YEAR COMPLETED	1945
23	PURPOSES	R
24	STR. HEIGHT	0020
25	HYD. HEIGHT	0020
26	MAX CAPACITY	00000051
27	NORMAL CAP.	00000042
27A	CORPS DIST.	NAN
27B	OWNER CODE	N
27C	FED. REGULATED	N
27D	PVT. ON FED.	N
27E	SCS AID	N
27F	VERIFY DATE	80/06/23.

FORM 4474 ITEM	NOMENCLATURE	DATA
28	(SEE BELOW)	
29	D/S HAZARD	3
30	CREST LENGTH	00300
31	SPILLWAY TYPE	U
32	SPILLWAY WIDTH	0025
33	MAX DISCHARGE	0000076
34	VOLUME	000010500
35	POWER INSTALLED	
36	POWER PROPOSED	
37	NO. OF LOCKS	
38-45	LOCK LEN/WID	
46	OWNER NAME	NJ CAMP BLIND CHILDREN
47	ENGINEERING	
48	CONSTRUCTION	
49	REG. DESIGN	NJDEP
50	REG. CONST	NJDEP
51	REG. OPER.	NJDEP
52	REG. MAINT.	NJDEP
53	INSPECTOR	
54	I SP. DATE	
55	INSP. AUTH.	
56	(SEE BELOW)	
57	INSP. INIT.	
58	UNSAFE	
59	URGENCY	
60	INSP. COMPL.	
61	RPT. APPR.	
62	GOV. NOTIF.	
63	INSPECTOR	
64	GOV. RPT.	
65	DEFICIENCY	

28 REMARK
56 REMARK

INSP. REMARK

FORM 4474 ITEM	NOMENCLATURE	DATA
1	ID	NJ00573
2	DIVISION	NAD
3	STATE	31
4	COUNTY	041 (WARREN)
5	CONGR. DIST.	13
6	2ND STATE	
7	2ND COUNTY	
8	2ND CONGR	
9	OFF. DAM NAME	SPRING VALLEY DAM
10	LATITUDE	41-00.3
11	LONGITUDE	074-56.5
12	REPORT DATE	80/06/16.
13	POPULAR NAME	
14	IMPOUND. NAME	SPRING VALLEY LAKE
15	REGION	02
16	BASIN.	04
17	RIVER/STREAM	BRANCH BLAIRS CREEK
18	D/S CITY-TOWN	BLAIRSTOWN
19	DISTANCE	002
20	POPULATION	00003383
21	TYPE OF DAM	RE
22	YEAR COMPLETED	
23	PURPOSES	R
24	STR. HEIGHT	0013
25	HYD. HEIGHT	0013
26	MAX CAPACITY	00000075
27	NORMAL CAP.	00000055
27A	CORPS DIST.	NAP
27B	OWNER CODE	N
27C	FED. REGULATED	N
27D	PVT. ON FED.	N
27E	SCS AID	N
27F	VERIFY DATE	80/06/23.
28	REMARK	
56	REMARK	

INSP. REMARK

FORM 4474 ITEM	NOMENCLATURE	DATA
28	(SEE BELOW)	
29	D/S HAZARD	3
30	CREST LENGTH	00135
31	SPILLWAY TYPE	C
32	SPILLWAY WIDTH	0008
33	MAX DISCHARGE	0000039
34	VOLUME	000002593
35	POWER INSTALLED	
36	POWER PROPOSED	
37	NO. OF LOCKS	
38-45	LOCK LEN/WID	
46	OWNER NAME	COTRONE
47	ENGINEERING	
48	CONSTRUCTION	
49	REG. DESIGN	
50	REG. CONST	
51	REG. OPER.	NJDEP
52	REG. MAINT.	NJDEP
53	INSPECTOR	
54	INSP. DATE	
55	INSP. AUTH.	
56	(SEE BELOW)	
57	INSP. INIT.	
58	UNSAFE	
59	URGENCY	
60	INSP. COMPL.	
61	RPT. APPR.	
62	GOV. NOTIF.	
63	INSPECTOR	
64	GOV. RPT.	
65	DEFICIENCY	

FORM 4474 ITEM	NOMENCLATURE	DATA
1	ID	NJ00574
2	DIVISION	NAD
3	STATE	31
4	COUNTY	009 (CAPE MAY)
5	CONGR. DIST.	02
6	2ND STATE	NJ
7	2ND COUNTY	
8	2ND CONGR	
9	OFF. DAM NAME	TUCKAHOE DAM
10	LATITUDE	39-16.6
11	LONGITUDE	074-43.7
12	REPORT DATE	80/06/16.
13	POPULAR NAME	TUCKAHOE DAM
14	IMPOUND. NAME	TUCKAHOE LAKE
15	REGION	02
16	BASIN.	04
17	RIVER/STREAM	BOG BRANCH CREEK
18	D/S CITY-TOWN	BEESLEYS POINT
19	DISTANCE	007
20	POPULATION	00001000
21	TYPE OF DAM	RE
22	YEAR COMPLETED	
23	PURPOSES	R
24	STR. HEIGHT	0008
25	HYD. HEIGHT	0008
26	MAX CAPACITY	00000088
27	NORMAL CAP.	00000059
27A	CORPS DIST.	NAP
27B	OWNER CODE	N
27C	FED. REGULATED	N
27D	PVT. ON FED.	N
27E	SCS AID	N
27F	VERIFY DATE	80/06/23.

FORM 4474 ITEM	NOMENCLATURE	DATA
28	(SEE BELOW)	
29	D/S HAZARD	3
30	CREST LENGTH	00850
31	SPILLWAY TYPE	U
32	SPILLWAY WIDTH	0050
33	MAX DISCHARGE	0000405
34	VOLUME	000009100
35	POWER INSTALLED	
36	POWER PROPOSED	
37	NO. OF LOCKS	
38-45	LOCK LEN/WID	
46	OWNER NAME	STATE OF NEW JERSEY
47	ENGINEERING	
48	CONSTRUCTION	
49	REG. DESIGN	
50	REG. CONST	
51	REG. OPER.	NJDEP
52	REG. MAINT.	NJDEP
53	INSPECTOR	
54	INSP. DATE	
55	INSP. AUTH.	
56	(SEE BELOW)	
57	INSP. INIT.	
58	UNSAFE	
59	URGENCY	
60	INSP. COMPL.	
61	RPT. APPR.	
62	GOV. NOTIF.	
63	INSPECTOR	
64	GOV. RPT.	
65	DEFICIENCY	

28 REMARK 27-BEAVER DAM IN SPILLWAY CAUSING LAKE LEVEL TO RISE
56 REMARK 32-33-PRIMARY 15 FT 94 CFS,AUX 35 FT 311 CFS

INSP. REMARK

INVENTORY OF DAMS

NEW JERSEY 81/11/25. PAGE 158

FORM 4474 ITEM	NOMENCLATURE	DATA
1	ID	NJ00575
2	DIVISION	NAD
3	STATE	31
4	COUNTY	031 (PASSAIC)
5	CONGR. DIST.	08
6	2ND STATE	
7	2ND COUNTY	
8	2ND CONGR	
9	OFF. DAM NAME	UPPER TWIN LAKES DAM
10	LATITUDE	41-08.0
11	LONGITUDE	074-18.1
12	REPORT DATE	80/06/16.
13	POPULAR NAME	KEARFOTT LAKE CLUB DAM
14	IMPOUND. NAME	UPPER TWIN LAKE
15	REGION	02
16	BASIN	03
17	RIVER/STREAM	BR DOSTS BROOK
18	D/S CITY-TOWN	POMPTON LAKES
19	DISTANCE	001
20	POPULATION	00011400
21	TYPE OF DAM	RE
22	YEAR COMPLETED	1930
23	PURPOSES	R
24	STR. HEIGHT	0010
25	HYD. HEIGHT	0010
26	MAX CAPACITY	00000061
27	NORMAL CAP.	00000048
27A	CORPS DIST.	NAN
27B	OWNER CODE	N
27C	FED. REGULATED	N
27D	PVT. ON FED.	N
27E	SCS AID	N
27F	VERIFY DATE	80/06/23.
28	REMARK 14 OR KEARFOTT LAKE	
56	REMARK	

INSP. REMARK

FORM 4474 ITEM	NOMENCLATURE	DATA
28	(SEE BELOW)	
29	D/S HAZARD	2
30	CREST LENGTH	00177
31	SPILLWAY TYPE	U
32	SPILLWAY WIDTH	0042
33	MAX DISCHARGE	0000110
34	VOLUME	000006636
35	POWER INSTALLED	
36	POWER PROPOSED	
37	NO. OF LOCKS	
38-45	LOCK LEN/WID	
46	OWNER NAME	KEARFOTT-DIV OF SINGER
47	ENGINEERING	
48	CONSTRUCTION	
49	REG. DESIGN	NJDEP
50	REG. CONST	NJDEP
51	REG. OPER.	NJDEP
52	REG. MAINT.	NJDEP
53	INSPECTOR	
54	INSP. DATE	
55	INSP. AUTH.	
56	(SEE BELOW)	
57	INSP. INIT.	
58	UNSAFE	
59	URGENCY	
60	INSP. COMPL.	
61	RPT. APPR.	
62	GOV. NOTIF.	
63	INSPECTOR	
64	GOV. RPT.	
65	DEFICIENCY	

INVENTORY OF DAMS

NEW JERSEY

81/11/25. PAGE 159

FORM 4674 ITEM	NOMENCLATURE	DATA
1	ID	NJ00576
2	DIVISION	NAD
3	STATE	31
4	COUNTY	033 (SALEM)
5	CONGR. DIST.	02
6	2ND STATE	
7	2ND COUNTY	
8	2ND CONGR	
9	OFF. DAM NAME	VETERANS MEMORIAL LAKE DAM
10	LATITUDE	39-38.6
11	LONGITUDE	075-19.8
12	REPORT DATE	80/06/16.
13	POPULAR NAME	WOODSTOWN MEMORIAL LAKE DAM
14	IMPOUND. NAME	WOODSTOWN MEMORIAL LAKE
15	REGION	02
16	BASIN.	04
17	RIVER/STREAM	SALEM RIVER
18	D/S CITY-TOWN	WOODSTOWN
19	DISTANCE	000
20	POPULATION	00003137
21	TYPE OF DAM	RE
22	YEAR COMPLETED	1923
23	PURPOSES	R
24	STR. HEIGHT	0014
25	HYD. HEIGHT	0014
26	MAX CAPACITY	00000125
27	NORMAL CAP.	00000088
27A	CORPS DIST.	NAP
27B	OWNER CODE	N
27C	FED. REGULATED	N
27D	PVT. ON FED.	N
27E	SCS AID	N
27F	VERIFY DATE	80/06/23.
28	REMARK	
56	REMARK	

INSP. REMARK

FORM 4674 ITEM	NOMENCLATURE	DATA
28	(SEE BELOW)	
29	D/S HAZARD	2
30	CREST LENGTH	00190
31	SPILLWAY TYPE	U
32	SPILLWAY WIDTH	0157
33	MAX DISCHARGE	0001000
34	VOLUME	000003858
35	POWER INSTALLED	
36	POWER PROPOSED	
37	NO. OF LOCKS	
38-45	LOCK LEN/WID	
46	OWNER NAME	TOWN OF WOODSTOWN
47	ENGINEERING	SALEM COUNTY
48	CONSTRUCTION	
49	REG. DESIGN	NJDEP
50	REG. CONST	NJDEP
51	REG. OPER.	NJDEP
52	REG. MAINT.	NJDEP
53	INSPECTOR	
54	INSP. DATE	
55	INSP. AUTH.	
56	(SEE BELOW)	
57	INSP. INIT.	
58	UNSAFE	
59	URGENCY	
60	INSP. COMPL.	
61	RPT. APPR.	
62	GOV. NOTIF.	
63	INSPECTOR	
64	GOV. RPT.	
65	DEFICIENCY	

INVENTORY OF DAMS

NEW JERSEY 81/11/25. PAGE /60

FORM 4474 ITEM	NOMENCLATURE	DATA
1	ID	NJ00577
2	DIVISION	NAD
3	STATE	31
4	COUNTY	005 (BURLINGTON)
5	CONGR. DIST.	04
6	2ND STATE	
7	2ND COUNTY	
8	2ND CONGR	
9	OFF. DAM NAME	WALLACE MILL DAM
10	LATITUDE	40-06.4
11	LONGITUDE	074-37.9
12	REPORT DATE	81/10/30.
13	POPULAR NAME	
14	IMPOUND. NAME	WALLACE MILL POND
15	REGION	02
16	BASIN.	04
17	RIVER/STREAM	BLACKS CREEK
18	D/S CITY-TOWN	MANSFIELD SQUARE
19	DISTANCE	005
20	POPULATION	00000200
21	TYPE OF DAM	RE
22	YEAR COMPLETED	1911
23	PURPOSES	R
24	STR. HEIGHT	0020
25	HYD. HEIGHT	0020
26	MAX CAPACITY	00000087
27	NORMAL CAP.	00000000
27A	CORPS DIST.	NAP
27B	OWNER CODE	N
27C	FED. REGULATED	N
27D	PVT. ON FED.	N
27E	SCS AID	N
27F	VERIFY DATE	80/06/23.

FORM 4474 ITEM	NOMENCLATURE	DATA
28	(SEE BELOW)	
29	D/S HAZARD	3
30	CREST LENGTH	00210
31	SPILLWAY TYPE	C
32	SPILLWAY WIDTH	0032
33	MAX DISCHARGE	0002880
34	VOLUME	000005000
35	POWER INSTALLED	
36	POWER PROPOSED	
37	NO. OF LOCKS	
38-45	LOCK LEN/WID	
46	OWNER NAME	ED K. BRYANT
47	ENGINEERING	EARL THOMPSON
48	CONSTRUCTION	FERRO CONCRETE COMPANY
49	REG. DESIGN	NONE
50	REG. CONST	NONE
51	REG. OPER.	NJDEP
52	REG. MAINT.	NJDEP
53	INSPECTOR	
54	INSP. DATE	
55	INSP. AUTH.	
56	(SEE BELOW)	
57	INSP. INIT.	
58	UNSAFE	
59	URGENCY	
60	INSP. COMPL.	
61	RPT. APPR.	
62	GOV. NOTIF.	
63	INSPECTOR	
64	GOV. RPT.	
65	DEFICIENCY	

28 REMARK 27-LAKE DRAINED AT TIME OF INSPECTION
56 REMARK

INSP. REMARK

INVENTORY OF DAMS

NEW JERSEY 81/11/25. PAGE 167

FORM 4474 ITEM	NOMENCLATURE	DATA
1	ID	NJ00578
2	DIVISION	NAD
3	STATE	31
4	COUNTY	027 (MORRIS)
5	CONGR. DIST.	05
6	2ND STATE	
7	2ND COUNTY	
8	2ND CONGR	
9	OFF. DAM NAME	WASHINGTON CORNER DAM
10	LATITUDE	40-46.0
11	LONGITUDE	074-33.3
12	REPORT DATE	80/06/16.
13	POPULAR NAME	
14	IMPOUND. NAME	LEDELLS POND
15	REGION	02
16	BASIN	03
17	RIVER/STREAM	PASSAIC RIVER
18	D/S CITY-TOWN	BERNARDSVILLE
19	DISTANCE	001
20	POPULATION	00006700
21	TYPE OF DAM	RE
22	YEAR COMPLETED	
23	PURPOSES	R
24	STR. HEIGHT	0012
25	HYD. HEIGHT	0012
26	MAX CAPACITY	00000053
27	NORMAL CAP.	00000034
27A	CORPS DIST.	NAN
27B	OWNER CODE	N
27C	FED. REGULATED	N
27D	PVT. ON FED.	N
27E	SCS AID	N
27F	VERIFY DATE	80/06/23.
28	REMARK	
56	REMARK	

INSP. REMARK

FORM 4474 ITEM	NOMENCLATURE	DATA
28	(SEE BELOW)	
29	D/S HAZARD	2
30	CREST LENGTH	00335
31	SPILLWAY TYPE	U
32	SPILLWAY WIDTH	0075
33	MAX DISCHARGE	0000478
34	VOLUME	000001273
35	POWER INSTALLED	
36	POWER PROPOSED	
37	NO. OF LOCKS	
38-45	LOCK LEN/WID	
46	OWNER NAME	MORRIS COUNTY PARK COMM
47	ENGINEERING	
48	CONSTRUCTION	
49	REG. DESIGN	
50	REG. CONST	
51	REG. OPER.	NJDEP
52	REG. MAINT.	NJDEP
53	INSPECTOR	
54	INSP. DATE	
55	INSP. AUTH.	
56	(SEE BELOW)	
57	INSP. INIT.	
58	UNSAFE	
59	URGENCY	
60	INSP. COMPL.	
61	RPT. APPR.	
62	GOV. NOTIF.	
63	INSPECTOR	
64	GOV. RPT.	
65	DEFICIENCY	

FORM 4474 ITEM	NOMENCLATURE	DATA
1	ID	NJ00579
2	DIVISION	NAD
3	STATE	31
4	COUNTY	031 (PASSAIC)
5	CONGR. DIST.	08
6	2ND STATE	
7	2ND COUNTY	
8	2ND CONGR	
9	OFF. DAM NAME	WASHINGTON LAKE DAM
10	LATITUDE	41-01.8
11	LONGITUDE	074-17.9
12	REPORT DATE	80/06/16.
13	POPULAR NAME	
14	IMPOUND. NAME	WASHINGTON LAKE
15	REGION	02
16	BASIN	03
17	RIVER/STREAM	POST BROOK
18	D/S CITY-TOWN	HASKELL
19	DISTANCE	000
20	POPULATION	00000750
21	TYPE OF DAM	RE
22	YEAR COMPLETED	1930
23	PURPOSES	R
24	STR. HEIGHT	0011
25	HYD. HEIGHT	0011
26	MAX CAPACITY	00000079
27	NORMAL CAP.	00000048
27A	CORPS DIST.	NAN
27B	OWNER CODE	N
27C	FED. REGULATED	N
27D	PVT. ON FED.	N
27E	SCS AID	N
27F	VERIFY DATE	80/06/23.
28	REMARK	
56	REMARK	

INSP. REMARK

FORM 4474 ITEM	NOMENCLATURE	DATA
28	(SEE BELOW)	
29	D/S HAZARD	3
30	CREST LENGTH	00585
31	SPILLWAY TYPE	U
32	SPILLWAY WIDTH	0038
33	MAX DISCHARGE	0000125
34	VOLUME	000006743
35	POWER INSTALLED	
36	POWER PROPOSED	
37	NO. OF LOCKS	
38-45	LOCK LEN/WID	
46	OWNER NAME	WANAQUE TOWNSHIP
47	ENGINEERING	
48	CONSTRUCTION	
49	REG. DESIGN	NJDEP
50	REG. CONST	NJDEP
51	REG. OPER.	NJDEP
52	REG. MAINT.	NJDEP
53	INSPECTOR	
54	INSP. DATE	
55	INSP. AUTH.	
56	(SEE BELOW)	
57	INSP. INIT.	
58	UNSAFE	
59	URGENCY	
60	INSP. COMPL.	
61	RPT. APPR.	
62	GOV. NOTIF.	
63	INSPECTOR	
64	GOV. RPT.	
65	DEFICIENCY	

FORM 4474 ITEM	NOMENCLATURE	DATA
1	ID	NJ00580
2	DIVISION	NAD
3	STATE	31
4	COUNTY	025 (MONMOUTH)
5	CONGR. DIST.	03
6	2ND STATE	
7	2ND COUNTY	
8	2ND CONGR	
9	OFF. DAM NAME	ALLAIRE DAM
10	LATITUDE	40-09.6
11	LONGITUDE	074-07.4
12	REPORT DATE	80/06/16.
13	POPULAR NAME	
14	IMPOUND. NAME	BRISBANE LAKE
15	REGION	02
16	BASIN	04
17	RIVER/STREAM	MILL RUN OF MANASQUAN RIVER
18	D/S CITY-TOWN	ALLAIRE STATE PARK
19	DISTANCE	001
20	POPULATION	00000000
21	TYPE OF DAM	RE
22	YEAR COMPLETED	1926
23	PURPOSES	R
24	STR. HEIGHT	0018
25	HYD. HEIGHT	0012
26	MAX CAPACITY	00000180
27	NORMAL CAP.	00000062
27A	CORPS DIST.	NAP
27B	OWNER CODE	N
27C	FED. REGULATED	N
27D	PVT. ON FED.	N
27E	SCS AID	N
27F	VERIFY DATE	80/06/23.

FORM 4474 ITEM	NOMENCLATURE	DATA
28	(SEE BELOW)	
29	D/S HAZARD	2
30	CREST LENGTH	00240
31	SPILLWAY TYPE	U
32	SPILLWAY WIDTH	0014
33	MAX DISCHARGE	0000230
34	VOLUME	000004900
35	POWER INSTALLED	
36	POWER PROPOSED	
37	NO. OF LOCKS	
38-45	LOCK LEN/WID	
46	OWNER NAME	MONMOUTH COUNTY
47	ENGINEERING	GEORGE K ALLEN
48	CONSTRUCTION	S S THOMPSON CO
49	REG. DESIGN	NJDEP
50	REG. CONST	NJDEP
51	REG. OPER.	NJDEP
52	REG. MAINT.	NJDEP
53	INSPECTOR	
54	INSP. DATE	
55	INSP. AUTH.	
56	(SEE BELOW)	
57	INSP. INIT.	
58	UNSAFE	
59	URGENCY	
60	INSP. COMPL.	
61	RPT. APPR.	
62	GOV. NOTIF.	
63	INSPECTOR	
64	GOV. RPT.	
65	DEFICIENCY	

28 REMARK 21-CONCRETE OGEE SPILLWAY 24-ESTIMATED
56 REMARK 46-SURROUNDING PROPERTY OWNED BY NJ BUREAU OF PARKS

INSP. REMARK

INVENTORY OF DAMS

NEW JERSEY

81/11/25. PAGE /64

FORM 4474 ITEM	NOMENCLATURE	DATA
1	ID	NJ00581
2	DIVISION	NAD
3	STATE	31
4	COUNTY	019 (HUNTERDON)
5	CONGR. DIST.	13
6	2ND STATE	NJ
7	2ND COUNTY	041
8	2ND CONGR	13
9	OFF. DAM NAME	ASBURY MILL DAM
10	LATITUDE	40-39.3
11	LONGITUDE	075-05.3
12	REPORT DATE	80/06/16.
13	POPULAR NAME	BLOOMSBURY DAM
14	IMPOUND. NAME	MUSCONETCONG RIVER
15	REGION	02
16	BASIN	04
17	RIVER/STREAM	MUSCONETCONG RIVER
18	D/S CITY-TOWN	BLOOMSBURY
19	DISTANCE	000
20	POPULATION	00001000
21	TYPE OF DAM	PG
22	YEAR COMPLETED	1895
23	PURPOSES	R
24	STR. HEIGHT	0012
25	HYD. HEIGHT	0012
26	MAX CAPACITY	00000128
27	NORMAL CAP.	00000067
27A	CORPS DIST.	NAP
27B	OWNER CODE	N
27C	FED. REGULATED	N
27D	PVT. ON FED.	N
27E	SCS AID	N
27F	VERIFY DATE	80/06/23.
28	REMARK	
56	REMARK	

INSP. REMARK

FORM 4474 ITEM	NOMENCLATURE	DATA
28	(SEE BELOW)	
29	D/S HAZARD	2
30	CREST LENGTH	00175
31	SPILLWAY TYPE	U
32	SPILLWAY WIDTH	0175
33	MAX DISCHARGE	0005016
34	VOLUME	000006944
35	POWER INSTALLED	
36	POWER PROPOSED	
37	NO. OF LOCKS	
38-45	LOCK LEN/WID	
46	OWNER NAME	ASBURY GRAPHITES
47	ENGINEERING	
48	CONSTRUCTION	
49	REG. DESIGN	
50	REG. CONST	
51	REG. OPER.	NJDEP
52	REG. MAINT.	NJDEP
53	INSPECTOR	STORCH ENGINEERS
54	INSP. DATE	80/02/11.
55	INSP. AUTH.	P.L. 92-367
56	(SEE BELOW)	
57	INSP. INIT.	
58	UNSAFE	
59	URGENCY	
60	INSP. COMPL.	
61	RPT. APPR.	
62	GOV. NOTIF.	
63	INSPECTOR	
64	GOV. RPT.	
65	DEFICIENCY	

FORM 4474 ITEM	NOMENCLATURE	DATA
1	ID	NJ00582
2	DIVISION	NAD
3	STATE	31
4	COUNTY	037 (SUSSEX)
5	CONGR. DIST.	13
6	2ND STATE	
7	2ND COUNTY	
8	2ND CONGR	
9	OFF. DAM NAME	BALESVILLE DAM
10	LATITUDE	41-06.3
11	LONGITUDE	074-45.3
12	REPORT DATE	81/09/28.
13	POPULAR NAME	BALES MILL POND DAM
14	IMPOUND. NAME	BALES MILL POND
15	REGION	02
16	BASIN.	04
17	RIVER/STREAM	PAULINS KILL
18	D/S CITY-TOWN	BALESVILLE
19	DISTANCE	000
20	POPULATION	00000100
21	TYPE OF DAM	PG
22	YEAR COMPLETED	1935
23	PURPOSES	R
24	STR. HEIGHT	
25	HYD. HEIGHT	0009
26	MAX CAPACITY	00000075
27	NORMAL CAP.	00000060
27A	CORPS DIST.	NAP
27B	OWNER CODE	N
27C	FED. REGULATED	N
27D	PVT. ON FED.	N
27E	SCS AID	N
27F	VERIFY DATE	80/06/23.

FORM 4474 ITEM	NOMENCLATURE	DATA
28	(SEE BELOW)	
29	D/S HAZARD	2
30	CREST LENGTH	
31	SPILLWAY TYPE	
32	SPILLWAY WIDTH	
33	MAX DISCHARGE	
34	VOLUME	
35	POWER INSTALLED	
36	POWER PROPOSED	
37	NO. OF LOCKS	
38-45	LOCK LEN/WID	
46	OWNER NAME	
47	ENGINEERING	
48	CONSTRUCTION	
49	REG. DESIGN	
50	REG. CONST	
51	REG. OPER.	
52	REG. MAINT.	
53	INSPECTOR	
54	INSP. DATE	
55	INSP. AUTH.	
56	(SEE BELOW)	
57	INSP. INIT.	
58	UNSAFE	
59	URGENCY	
60	INSP. COMPL.	
61	RPT. APPR.	
62	GOV. NOTIF.	
63	INSPECTOR	
64	GOV. RPT.	
65	DEFICIENCY	

28 REMARK 22-REBUILT IN 1935,ORIGINAL CONSTRUCTION DATE UNKNOWN 26,27-ESTIMATED
56 REMARK

INSP. REMARK

FORM 4474 ITEM	NOMENCLATURE	DATA
1	ID	NJ00584
2	DIVISION	NAD
3	STATE	31
4	COUNTY	029 (OCEAN)
5	CONGR. DIST.	02
6	2ND STATE	
7	2ND COUNTY	
8	2ND CONGR	
9	OFF. DAM NAME	BAMBER LAKE DAM
10	LATITUDE	39-53.7
11	LONGITUDE	074-19.1
12	REPORT DATE	80/06/16.
13	POPULAR NAME	
14	IMPOUND. NAME	BAMBER LAKE
15	REGION	02
16	BASIN	04
17	RIVER/STREAM	CEDAR CREEK
18	D/S CITY-TOWN	
19	DISTANCE	
20	POPULATION	
21	TYPE OF DAM	RE
22	YEAR COMPLETED	1976
23	PURPOSES	R
24	STR. HEIGHT	0012
25	HYD. HEIGHT	0006
26	MAX CAPACITY	00000505
27	NORMAL CAP.	00000257
27A	CORPS DIST.	NAP
27B	OWNER CODE	N
27C	FED. REGULATED	N
27D	PVT. ON FED.	N
27E	SCS AID	N
27F	VERIFY DATE	80/06/23.
28	REMARK	
56	REMARK	

INSP. REMARK

FORM 4474 ITEM	NOMENCLATURE	DATA
28	(SEE BELOW)	
29	D/S HAZARD	3
30	CREST LENGTH	01450
31	SPILLWAY TYPE	U
32	SPILLWAY WIDTH	0140
33	MAX DISCHARGE	0003475
34	VOLUME	000016600
35	POWER INSTALLED	
36	POWER PROPOSED	
37	NO. OF LOCKS	
38-45	LOCK LEN/WID	
46	OWNER NAME	LACEY TOWNSHIP
47	ENGINEERING	LACEY TOWNSHIP
48	CONSTRUCTION	
49	REG. DESIGN	NJDEP
50	REG. CONST	NJDEP
51	REG. OPER.	NJDEP
52	REG. MAINT.	NJDEP
53	INSPECTOR	
54	INSP. DATE	
55	INSP. AUTH.	
56	(SEE BELOW)	
57	INSP. INIT.	
58	UNSAFE	
59	URGENCY	
60	INSP. COMPL.	
61	RPT. APPR.	
62	GOV. NOTIF.	
63	INSPECTOR	
64	GOV. RPT.	
65	DEFICIENCY	

FORM 4474 ITEM	NOMENCLATURE	DATA
1	ID	NJ00585
2	DIVISION	NAD
3	STATE	31
4	COUNTY	001 (ATLANTIC)
5	CONGR. DIST.	02
6	2ND STATE	
7	2ND COUNTY	
8	2ND CONGR	
9	OFF. DAM NAME	BARGAINTOWN POND NO 1 DAM
10	LATITUDE	39-21.7
11	LONGITUDE	074-34.6
12	REPORT DATE	80/06/16.
13	POPULAR NAME	BARGAINTOWN POND DAM
14	IMPOUND. NAME	BARGAINTOWN POND
15	REGION	02
16	BASIN.	04
17	RIVER/STREAM	PATCONG CREEK
18	D/S CITY-TOWN	BARGAINTOWN
19	DISTANCE	000
20	POPULATION	00000300
21	TYPE OF DAM	RE
22	YEAR COMPLETED	
23	PURPOSES	R
24	STR. HEIGHT	0014
25	HYD. HEIGHT	0014
26	MAX CAPACITY	00000458
27	NORMAL CAP.	00000209
27A	CORPS DIST.	NAP
27B	OWNER CODE	N
27C	FED. REGULATED	N
27D	PVT. ON FED.	N
27E	SCS AID	
27F	VERIFY DATE	80/06/23.
28	REMARK	
56	REMARK	

INSP. REMARK

FORM 4474 ITEM	NOMENCLATURE	DATA
28	(SEE BELOW)	
29	D/S HAZARD	2
30	CREST LENGTH	00410
31	SPILLWAY TYPE	C
32	SPILLWAY WIDTH	0024
33	MAX DISCHARGE	0001113
34	VOLUME	000013500
35	POWER INSTALLED	
36	POWER PROPOSED	
37	NO. OF LOCKS	
38-45	LOCK LEN/WID	
46	OWNER NAME	ATLANTIC CITY WATER CO
47	ENGINEERING	
48	CONSTRUCTION	
49	REG. DESIGN	
50	REG. CONST	
51	REG. OPER.	NJDEP
52	REG. MAINT.	NJDEP
53	INSPECTOR	
54	INSP. DATE	
55	INSP. AUTH.	
56	(SEE BELOW)	
57	INSP. INIT.	
58	UNSAFE	
59	URGENCY	
60	INSP. COMPL.	
61	RPT. APPR.	
62	GOV. NOTIF.	
63	INSPECTOR	
64	GOV. RPT.	
65	DEFICIENCY	

INVENTORY OF DAMS

NEW JERSEY 81/11/25. PAGE 68

FORM 4474 ITEM	NOMENCLATURE	DATA
1	ID	NJ00586
2	DIVISION	NAD
3	STATE	31
4	COUNTY	031 (PASSAIC)
5	CONGR. DIST.	08
6	2ND STATE	
7	2ND COUNTY	
8	2ND CONGR	
9	OFF. DAM NAME	WONDER LAKE DAM
10	LATITUDE	41-02.0
11	LONGITUDE	074-23.4
12	REPORT DATE	80/06/16.
13	POPULAR NAME	
14	IMPOUND. NAME	WONDER LAKE
15	REGION	02
16	BASIN.	03
17	RIVER/STREAM	APSHAWA BROOK
18	D/S CITY-TOWN	BUTLER
19	DISTANCE	003
20	POPULATION	00007700
21	TYPE OF DAM	RE
22	YEAR COMPLETED	
23	PURPOSES	R
24	STR. HEIGHT	0007
25	HYD. HEIGHT	0007
26	MAX CAPACITY	00000054
27	NORMAL CAP.	00000051
27A	CORPS DIST.	NAN
27B	OWNER CODE	N
27C	FED. REGULATED	N
27D	PVT. ON FED.	N
27E	SCS AID	N
27F	VERIFY DATE	80/06/23.
28	REMARK	
56	REMARK	

INSP. REMARK

FORM 4474 ITEM	NOMENCLATURE	DATA
28	(SEE BELOW)	
29	D/S HAZARD	2
30	CREST LENGTH	00560
31	SPILLWAY TYPE	U
32	SPILLWAY WIDTH	0008
33	MAX DISCHARGE	0000028
34	VOLUME	000002141
35	POWER INSTALLED	
36	POWER PROPOSED	
37	NO. OF LOCKS	
38-45	LOCK LEN/WID	
46	OWNER NAME	WONDER LAKE PROPERTY OWN
47	ENGINEERING	
48	CONSTRUCTION	
49	REG. DESIGN	
50	REG. CONST	
51	REG. OPER.	NJDEP
52	REG. MAINT.	NJDEP
53	INSPECTOR	
54	INSP. DATE	
55	INSP. AUTH.	
56	(SEE BELOW)	
57	INSP. INIT.	
58	UNSAFE	
59	URGENCY	
60	INSP. COMPL.	
61	RPT. APPR.	
62	GOV. NOTIF.	
63	INSPECTOR	
64	GOV. RPT.	
65	DEFICIENCY	

FORM 4474

ITEM	NOMENCLATURE	DATA
1	ID	NJ00587
2	DIVISION	NAD
3	STATE	31
4	COUNTY	031 (PASSAIC)
5	CONGR. DIST.	08
6	2ND STATE	
7	2ND COUNTY	
8	2ND CONGR	
9	OFF. DAM NAME	ZELIFF POND DAM
10	LATITUDE	41-02.7
11	LONGITUDE	074-21.9
12	REPORT DATE	80/06/16.
13	POPULAR NAME	
14	IMPOUND. NAME	ZELIFF POND
15	REGION	02
16	BASIN.	03
17	RIVER/STREAM	POSTS BROOK
18	D/S CITY-TOWN	POMPTON LAKES
19	DISTANCE	005
20	POPULATION	00011326
21	TYPE OF DAM	PG
22	YEAR COMPLETED	
23	PURPOSES	R
24	STR. HEIGHT	0010
25	HYD. HEIGHT	0010
26	MAX CAPACITY	00000055
27	NORMAL CAP.	00000030
27A	CORPS DIST.	NAN
27B	OWNER CODE	N
27C	FED. REGULATED	N
27D	PVT. ON FED.	N
27E	SCS AID	N
27F	VERIFY DATE	80/06/23.

28 REMARK
56 REMARK

INSP. REMARK

FORM 4474

ITEM	NOMENCLATURE	DATA
28	(SEE BELOW)	
29	D/S HAZARD	2
30	CREST LENGTH	00175
31	SPILLWAY TYPE	C
32	SPILLWAY WIDTH	0012
33	MAX DISCHARGE	0000187
34	VOLUME	000001361
35	POWER INSTALLED	
36	POWER PROPOSED	
37	NO. OF LOCKS	
38-45	LOCK LEN/WID	
46	OWNER NAME	JAMES AND MARY HOSFORD
47	ENGINEERING	
48	CONSTRUCTION	
49	REG. DESIGN	
50	REG. CONST	
51	REG. OPER.	NJDEP
52	REG. MAINT.	NJDEP
53	INSPECTOR	
54	INSP. DATE	
55	INSP. AUTH.	
56	(SEE BELOW)	
57	INSP. INIT.	
58	UNSAFE	
59	URGENCY	
60	INSP. COMPL.	
61	RPT. APPR.	
62	GOV. NOTIF.	
63	INSPECTOR	
64	GOV. RPT.	
65	DEFICIENCY	

FORM 4474 ITEM	NOMENCLATURE	DATA
1	ID	NJ00588
2	DIVISION	NAD
3	STATE	31
4	COUNTY	025 (MONMOUTH)
5	CONGR. DIST.	03
6	2ND STATE	
7	2ND COUNTY	
8	2ND CONGR	
9	OFF. DAM NAME	ZEUNER W.S.
10	LATITUDE	40-13.2
11	LONGITUDE	074-21.7
12	REPORT DATE	80/06/16.
13	POPULAR NAME	BULKS DAM
14	IMPOUND. NAME	BULKS LAKE
15	REGION	02
16	BASIN.	03
17	RIVER/STREAM	MANALAPAN BROOK
18	D/S CITY-TOWN	MILLHURST
19	DISTANCE	002
20	POPULATION	00000500
21	TYPE OF DAM	REOT
22	YEAR COMPLETED	1976
23	PURPOSES	R
24	STR. HEIGHT	0020
25	HYD. HEIGHT	0014
26	MAX CAPACITY	00000200
27	NORMAL CAP.	00000061
27A	CORPS DIST.	NAN
27B	OWNER CODE	N
27C	FED. REGULATED	N
27D	PVT. ON FED.	N
27E	SCS AID	N
27F	VERIFY DATE	80/06/23.

FORM 4474 ITEM	NOMENCLATURE	DATA
28	(SEE BELOW)	
29	D/S HAZARD	3
30	CREST LENGTH	00200
31	SPILLWAY TYPE	U
32	SPILLWAY WIDTH	0060
33	MAX DISCHARGE	0001200
34	VOLUME	000002400
35	POWER INSTALLED	
36	POWER PROPOSED	
37	NO. OF LOCKS	
38-45	LOCK LEN/WID	
46	OWNER NAME	DAVID R BULK
47	ENGINEERING	MONMOUTH COUNTY
48	CONSTRUCTION	MONMOUTH COUNTY
49	REG. DESIGN	NJDEP
50	REG. CONST	NJDEP
51	REG. OPER.	NJDEP
52	REG. MAINT.	NJDEP
53	INSPECTOR	
54	INSP. DATE	
55	INSP. AUTH.	
56	(SEE BELOW)	
57	INSP. INIT.	
58	UNSAFE	
59	URGENCY	
60	INSP. COMPL.	
61	RPT. APPR.	
62	GOV. NOTIF.	
63	INSPECTOR	
64	GOV. RPT.	
65	DEFICIENCY	

28 REMARK 21-ROADWAY EMBANKMENT WITH TIMBER SPILLWAY 22-RECONSTRUCTION 24-EST.
56 REMARK 47-ROADWAY BRIDGE RECONSTRUCTED

INSP. REMARK

INVENTORY OF DAMS

NEW JERSEY 81/11/25. PAGE 77

FORM 4474 ITEM	NOMENCLATURE	DATA
1	ID	NJ00589
2	DIVISION	NAD
3	STATE	31
4	COUNTY	027 (MORRIS)
5	CONGR. DIST.	13
6	2ND STATE	
7	2ND COUNTY	
8	2ND CONGR	
9	OFF. DAM NAME	LOWER JEFFERSON RESERVOIR DAM
10	LATITUDE	40-57.8
11	LONGITUDE	074-33.8
12	REPORT DATE	80/06/16.
13	POPULAR NAME	
14	IMPOUND. NAME	ROCKAWAY RIVER
15	REGION	02
16	BASIN.	03
17	RIVER/STREAM	ROCKAWAY RIVER
18	D/S CITY-TOWN	BERSHIRE VALLEY
19	DISTANCE	001
20	POPULATION	00000400
21	TYPE OF DAM	RE
22	YEAR COMPLETED	
23	PURPOSES	R
24	STR. HEIGHT	0011
25	HYD. HEIGHT	0011
26	MAX CAPACITY	00000223
27	NORMAL CAP.	00000001
27A	CORPS DIST.	NAN
27B	OWNER CODE	N
27C	FED. REGULATED	N
27D	PVT. ON FED.	N
27E	SCS AID	N
27F	VERIFY DATE	80/06/23.

FORM 4474 ITEM	NOMENCLATURE	DATA
28	(SEE BELOW)	
29	D/S HAZARD	2
30	CREST LENGTH	00310
31	SPILLWAY TYPE	U
32	SPILLWAY WIDTH	0055
33	MAX DISCHARGE	0004036
34	VOLUME	000004759
35	POWER INSTALLED	
36	POWER PROPOSED	
37	NO. OF LOCKS	
38-45	LOCK LEN/WID	
46	OWNER NAME	JERSEY CITY
47	ENGINEERING	
48	CONSTRUCTION	
49	REG. DESIGN	
50	REG. CONST	
51	REG. OPER.	NJDEP
52	REG. MAINT.	NJDEP
53	INSPECTOR	
54	INSP. DATE	
55	INSP. AUTH.	
56	(SEE BELOW)	
57	INSP. INIT.	
58	UNSAFE	
59	URGENCY	
60	INSP. COMPL.	
61	RPT. APPR.	
62	GOV. NOTIF.	
63	INSPECTOR	
64	GOV. RPT.	
65	DEFICIENCY	

28 REMARK 27-DAM BREACHED(55FT WIDE)BEAVER DAM(1.8FT HIGH) ACTING AS SPILLWAY
56 REMARK

INSP. REMARK

INVENTORY OF DAMS

NEW JERSEY 81/11/25. PAGE 172

FORM 4474 ITEM	NOMENCLATURE	DATA
1	ID	NJ00590
2	DIVISION	NAD
3	STATE	31
4	COUNTY	027 (MORRIS)
5	CONGR. DIST.	13
6	2ND STATE	
7	2ND COUNTY	
8	2ND CONGR	
9	OFF. DAM NAME	KINNELON(MAPLE) DAM
10	LATITUDE	41-00.4
11	LONGITUDE	074-22.1
12	REPORT DATE	80/06/16.
13	POPULAR NAME	MAPLE LAKE DAM
14	IMPOUND. NAME	MAPLE LAKE
15	REGION	02
16	BASIN.	03
17	RIVER/STREAM	TRIBUTARY PEQUANNOCK RIVER
18	D/S CITY-TOWN	BUTLER
19	DISTANCE	001
20	POPULATION	00007051
21	TYPE OF DAM	REPG
22	YEAR COMPLETED	
23	PURPOSES	R
24	STR. HEIGHT	0014
25	HYD. HEIGHT	0014
26	MAX CAPACITY	00000051
27	NORMAL CAP.	00000025
27A	CORPS DIST.	NAN
27B	OWNER CODE	N
27C	FED. REGULATED	N
27D	PVT. ON FED.	N
27E	SCS AID	N
27F	VERIFY DATE	80/06/23.
28	REMARK	
56	REMARK	32-33-PRIMARY 32 FT 274 CFS AUx 24 FT 64 CFS

INSP. REMARK

FORM 4474 ITEM	NOMENCLATURE	DATA
28	(SEE BELOW)	
29	D/S HAZARD	2
30	CREST LENGTH	00208
31	SPILLWAY TYPE	U
32	SPILLWAY WIDTH	0056
33	MAX DISCHARGE	0000338
34	VOLUME	000002485
35	POWER INSTALLED	
36	POWER PROPOSED	
37	NO. OF LOCKS	
38-45	LOCK LEN/WID	
46	OWNER NAME	COLUMBIA SAVINGS + LOAN
47	ENGINEERING	
48	CONSTRUCTION	
49	REG. DESIGN	
50	REG. CONST	
51	REG. OPER.	NJDEP
52	REG. MAINT.	NJDEP
53	INSPECTOR	
54	INSP. DATE	
55	INSP. AUTH.	
56	(SEE BELOW)	
57	INSP. INIT.	
58	UNSAFE	
59	URGENCY	
60	INSP. COMPL.	
61	RPT. APPR.	
62	GOV. NOTIF.	
63	INSPECTOR	
64	GOV. RPT.	
65	DEFICIENCY	

FORM 4474 ITEM	NOMENCLATURE	DATA
1	ID	NJ00591
2	DIVISION	NAD
3	STATE	31
4	COUNTY	037 (SUSSEX)
5	CONGR. DIST.	13
6	2ND STATE	
7	2ND COUNTY	
8	2ND CONGR	
9	OFF. DAM NAME	LAWRENCE DAM
10	LATITUDE	41-03.2
11	LONGITUDE	074-42.1
12	REPORT DATE	80/06/16.
13	POPULAR NAME	
14	IMPOUND. NAME	LAWRENCE LAKE
15	REGION	02
16	BASIN.	04
17	RIVER/STREAM	TR-PAULINS KILL
18	D/S CITY-TOWN	LAFAYETTE
19	DISTANCE	004
20	POPULATION	00001390
21	TYPE OF DAM	RE
22	YEAR COMPLETED	1939
23	PURPOSES	R
24	STR. HEIGHT	
25	HYD. HEIGHT	0010
26	MAX CAPACITY	00000110
27	NORMAL CAP.	00000080
27A	CORPS DIST.	NAP
27B	OWNER CODE	N
27C	FED. REGULATED	N
27D	PVT. ON FED.	N
27E	SCS AID	N
27F	VERIFY DATE	80/06/23.

FORM 4474 ITEM	NOMENCLATURE	DATA
28	(SEE BELOW)	
29	D/S HAZARD	3
30	CREST LENGTH	00360
31	SPILLWAY TYPE	U
32	SPILLWAY WIDTH	0002
33	MAX DISCHARGE	0000056
34	VOLUME	000003900
35	POWER INSTALLED	
36	POWER PROPOSED	
37	NO. OF LOCKS	
38-45	LOCK LEN/WID	
46	OWNER NAME	FARMSTEAD CC/B PHOEBUS
47	ENGINEERING	
48	CONSTRUCTION	LAWRENCE
49	REG. DESIGN	NJDEP
50	REG. CONST	NJDEP
51	REG. OPER.	NJDEP
52	REG. MAINT.	NJDEP
53	INSPECTOR	
54	INSP. DATE	
55	INSP. AUTH.	
56	(SEE BELOW)	
57	INSP. INIT.	
58	UNSAFE	
59	URGENCY	
60	INSP. COMPL.	
61	RPT. APPR.	
62	GOV. NOTIF.	
63	INSPECTOR	
64	GOV. RPT.	
65	DEFICIENCY	

28 REMARK 22-APPROXIMATE
56 REMARK 32-24INCH CM OUTLET

INSP. REMARK

FORM 4474 ITEM	NOMENCLATURE	DATA
1	ID	NJ00592
2	DIVISION	NAD
3	STATE	31
4	COUNTY	005 (BURLINGTON)
5	CONGR. DIST.	06
6	2ND STATE	
7	2ND COUNTY	
8	2ND CONGR	
9	OFF. DAM NAME	LEBANON FOREST DAM NUMBER 1
10	LATITUDE	39-54.6
11	LONGITUDE	074-34.7
12	REPORT DATE	80/06/16.
13	POPULAR NAME	DEVERSON LAKE DAM
14	IMPOUND. NAME	DEVERSON LAKE
15	REGION	02
16	BASIN	04
17	RIVER/STREAM	BISPHAMS MILL CREEK
18	D/S CITY-TOWN	PEMBERTON
19	DISTANCE	0.7
20	POPULATION	00001541
21	TYPE OF DAM	RE
22	YEAR COMPLETED	1900
23	PURPOSES	R
24	STR. HEIGHT	0010
25	HYD. HEIGHT	0010
26	MAX CAPACITY	00000174
27	NORMAL CAP.	00000106
27A	CORPS DIST.	NAP
27B	OWNER CODE	N
27C	FED. REGULATED	N
27D	PVT. ON FED.	N
27E	SCS AID	N
27F	VERIFY DATE	80/06/23.

FORM 4474 ITEM	NOMENCLATURE	DATA
28	(SEE BELOW)	
29	D/S HAZARD	2
30	CREST LENGTH	00325
31	SPILLWAY TYPE	U
32	SPILLWAY WIDTH	0017
33	MAX DISCHARGE	0000240
34	VOLUME	000002000
35	POWER INSTALLED	
36	POWER PROPOSED	
37	NO. OF LOCKS	
38-45	LOCK LEN/WID	
46	OWNER NAME	HAMMONTON [illegible]
47	ENGINEERING	
48	CONSTRUCTION	
49	REG. DESIGN	NONE
50	REG. CONST	NONE
51	REG. OPER.	NJDEP
52	REG. MAINT.	NJDEP
53	INSPECTOR	
54	INSP. DATE	
55	INSP. AUTH.	
56	(SEE BELOW)	
57	INSP. INIT.	
58	UNSAFE	
59	URGENCY	
60	INSP. COMPL.	
61	RPT. APPR.	
62	GOV. NOTIF.	
63	INSPECTOR	
64	GOV. RPT.	
65	DEFICIENCY	

28 REMARK 22-DAM PRE 1900
56 REMARK 46-BURLINGTON COUNTY CURRENTLY REPAIRING SPILLWAY JOB NO G5.1

INSP. REMARK

FORM 4474 ITEM	NOMENCLATURE	DATA
1	ID	NJ00593
2	DIVISION	NAD
3	STATE	31
4	COUNTY	007 (CAMDEN
5	CONGR. DIST.	01
6	2ND STATE	NJ
7	2ND COUNTY	015
8	2ND CONGR	01
9	OFF. DAM NAME	LEBANON LAKE DAM
10	LATITUDE	39-45.5
11	LONGITUDE	075-02.3
12	REPORT DATE	80/06/16.
13	POPULAR NAME	
14	IMPOUND. NAME	LEBANON LAKE
15	REGION	02
16	BASIN.	04
17	RIVER/STREAM	TIMBER CREEK SOUTH BRANCH
18	D/S CITY-TOWN	GRENLOCH
19	DISTANCE	002
20	POPULATION	00001000
21	TYPE OF DAM	RE
22	YEAR COMPLETED	
23	PURPOSES	R
24	STR. HEIGHT	0013
25	HYD. HEIGHT	0013
26	MAX CAPACITY	00000101
27	NORMAL CAP.	00000051
27A	CORPS DIST.	NAP
27B	OWNER CODE	N
27C	FED. REGULATED	N
27D	PVT. ON FED.	N
27E	SCS AID	N
27F	VERIFY DATE	80/06/23.

FORM 4474 ITEM	NOMENCLATURE	DATA
28	(SEE BELOW)	
29	D/S HAZARD	2
30	CREST LENGTH	00335
31	SPILLWAY TYPE	C
32	SPILLWAY WIDTH	0017
33	MAX DISCHARGE	0000406
34	VOLUME	00000300
35	POWER INSTALLED	
36	POWER PROPOSED	
37	NO. OF LOCKS	
38-45	LOCK LEN/WID	
46	OWNER NAME	PROVIDENT CORP
47	ENGINEERING	
48	CONSTRUCTION	
49	REG. DESIGN	
50	REG. CONST	
51	REG. OPER.	NJDEP
52	REG. MAINT.	NJDEP
53	INSPECTOR	
54	INSP. DATE	
55	INSP. AUTH.	
56	(SEE BELOW)	
57	INSP. INIT.	
58	UNSAFE	
59	URGENCY	
60	INSP. COMPL.	
61	RPT. APPR.	
62	GOV. NOTIF.	
63	INSPECTOR	
64	GOV. RPT.	
65	DEFICIENCY	

28 REMARK
56 REMARK 32-33-PRIMARY 14 FT 336 CFS AUX 36 INCH CMP 70 CFS

INSP. REMARK

FORM 4474 ITEM	NOMENCLATURE	DATA
1	ID	NJ00594
2	DIVISION	NAD
3	STATE	31
4	COUNTY	039 (UNION)
5	CONGR. DIST.	15
6	2ND STATE	
7	2ND COUNTY	
8	2ND CONGR	
9	OFF. DAM NAME	LINDEN NUMBER 1 DAM
10	LATITUDE	40-36.0
11	LONGITUDE	074-12.4
12	REPORT DATE	80/06/16.
13	POPULAR NAME	NUMBER ONE DAM
14	IMPOUND. NAME	MORSES CREEK
15	REGION	02
16	BASIN	03
17	RIVER/STREAM	MORSES CREEK
18	D/S CITY-TOWN	CARTERET
19	DISTANCE	005
20	POPULATION	00023137
21	TYPE OF DAM	OT
22	YEAR COMPLETED	1961
23	PURPOSES	D
24	STR. HEIGHT	0014
25	HYD. HEIGHT	0014
26	MAX CAPACITY	00000133
27	NORMAL CAP.	00000086
27A	CORPS DIST.	NAN
27B	OWNER CODE	N
27C	FED. REGULATED	N
27D	PVT. ON FED.	N
27E	SCS AID	N
27F	VERIFY DATE	80/06/23.
28	REMARK	OT-WOOD PILE AND TIMBER CONSTRUCTION 23 OIL SPILL CONTROL
56	REMARK	

FORM 4474 ITEM	NOMENCLATURE	DATA
28	(SEE BELOW)	
29	D/S HAZARD	3
30	CREST LENGTH	00100
31	SPILLWAY TYPE	U
32	SPILLWAY WIDTH	0100
33	MAX DISCHARGE	0002656
34	VOLUME	000000311
35	POWER INSTALLED	
36	POWER PROPOSED	
37	NO. OF LOCKS	
38-45	LOCK LEN/WID	
46	OWNER NAME	EXXON CORPORATION
47	ENGINEERING	
48	CONSTRUCTION	
49	REG. DESIGN	NJDEP
50	REG. CONST	NJDEP
51	REG. OPER.	NJDEP
52	REG. MAINT.	NJDEP
53	INSPECTOR	
54	INSP. DATE	
55	INSP. AUTH.	
56	(SEE BELOW)	
57	INSP. INIT.	
58	UNSAFE	
59	URGENCY	
60	INSP. COMPL.	
61	RPT. APPR.	
62	GOV. NOTIF.	
63	INSPECTOR	
64	GOV. RPT.	
65	DEFICIENCY	

INSP. REMARK

FORM 4474 ITEM	NOMENCLATURE	DATA
1	ID	NJ00595
2	DIVISION	NAD
3	STATE	31
4	COUNTY	037 (SUSSEX)
5	CONGR. DIST.	13
6	2ND STATE	
7	2ND COUNTY	
8	2ND CONGR	
9	OFF. DAM NAME	LLEWELYN LAKE DAM
10	LATITUDE	41-01.5
11	LONGITUDE	074-37.5
12	REPORT DATE	80/06/16.
13	POPULAR NAME	LAKE SAGINAW
14	IMPOUND. NAME	LLEWELYN LAKE
15	REGION	02
16	BASIN.	02
17	RIVER/STREAM	TR WALLKILL RIVER
18	D/S CITY-TOWN	SPARTA
19	DISTANCE	001
20	POPULATION	00011565
21	TYPE OF DAM	RE
22	YEAR COMPLETED	1928
23	PURPOSES	R
24	STR. HEIGHT	
25	HYD. HEIGHT	0018
26	MAX CAPACITY	00000130
27	NORMAL CAP.	00000100
27A	CORPS DIST.	NAN
27B	OWNER CODE	N
27C	FED. REGULATED	N
27D	PVT. ON FED.	N
27E	SCS AID	N
27F	VERIFY DATE	80/06/23.

FORM 4474 ITEM	NOMENCLATURE	DATA
28	(SEE BELOW)	
29	D/S HAZARD	2
30	CREST LENGTH	00210
31	SPILLWAY TYPE	U
32	SPILLWAY WIDTH	0020
33	MAX DISCHARGE	0000217
34	VOLUME	000002250
35	POWER INSTALLED	
36	POWER PROPOSED	
37	NO. OF LOCKS	
38-45	LOCK LEN/WID	
46	OWNER NAME	ANDREW J PETERS
47	ENGINEERING	
48	CONSTRUCTION	
49	REG. DESIGN	NJDEP
50	REG. CONST	NJDEP
51	REG. OPER.	NJDEP
52	REG. MAINT.	NJDEP
53	INSPECTOR	
54	INSP. DATE	
55	INSP. AUTH.	
56	(SEE BELOW)	
57	INSP. INIT.	
58	UNSAFE	
59	URGENCY	
60	INSP. COMPL.	
61	RPT. APPR.	
62	GOV. NOTIF.	
63	INSPECTOR	
64	GOV. RPT.	
65	DEFICIENCY	

28 REMARK
56 REMARK 32-APPROXIMATE 34-175 YDS O CONCRETE IN SPILLWAY

INSP. REMARK

FORM 4474 ITEM	NOMENCLATURE	DATA
1	ID	NJ00596
2	DIVISION	NAD
3	STATE	31
4	COUNTY	025 (MONMOUTH)
5	CONGR. DIST.	03
6	2ND STATE	
7	2ND COUNTY	
8	2ND CONGR	
9	OFF. DAM NAME	LOUISE LAKE DAM
10	LATITUDE	40=07.7
11	LONGITUDE	074-11.9
12	REPORT DATE	80/06/16.
13	POPULAR NAME	
14	IMPOUND. NAME	LAKE LOUISE
15	REGION	
16	BASIN.	
17	RIVER/STREAM	
18	D/S CITY-TOWN	
19	DISTANCE	
20	POPULATION	
21	TYPE OF DAM	RE
22	YEAR COMPLETED	
23	PURPOSES	R
24	STR. HEIGHT	0014
25	HYD. HEIGHT	0010
26	MAX CAPACITY	00000125
27	NORMAL CAP.	00000065
27A	CORPS DIST.	NAP
27B	OWNER CODE	N
27C	FED. REGULATED	N
27D	PVT. ON FED.	N
27E	SCS AID	
27F	VERIFY DATE	80/06/23.
28	REMARK	24-ESTIMATED
56	REMARK	

INSP. REMARK

FORM 4474 ITEM	NOMENCLATURE	DATA
28	(SEE BELOW)	
29	D/S HAZARD	3
30	CREST LENGTH	00360
31	SPILLWAY TYPE	U
32	SPILLWAY WIDTH	0026
33	MAX DISCHARGE	0000330
34	VOLUME	
35	POWER INSTALLED	
36	POWER PROPOSED	
37	NO. OF LOCKS	
38-45	LOCK LEN/WID	
46	OWNER NAME	LAKE LOUISE COMM CLUB
47	ENGINEERING	
48	CONSTRUCTION	
49	REG. DESIGN	NJDEP
50	REG. CONST	NJDEP
51	REG. OPER.	NJDEP
52	REG. MAINT.	NJDEP
53	INSPECTOR	
54	INSP. DATE	
55	INSP. AUTH.	
56	(SEE BELOW)	
57	INSP. INIT.	
58	UNSAFE	
59	URGENCY	
60	INSP. COMPL.	
61	RPT. APPR.	
62	GOV. NOTIF.	
63	INSPECTOR	
64	GOV. RPT.	
65	DEFICIENCY	

FORM 4474

ITEM	NOMENCLATURE	DATA
1	ID	NJ00597
2	DIVISION	NAD
3	STATE	31
4	COUNTY	009 (CAPE MAY)
5	CONGR. DIST.	02
6	2ND STATE	
7	2ND COUNTY	
8	2ND CONGR	
9	OFF. DAM NAME	LUDLAMS POND DAM
10	LATITUDE	39-11.7
11	LONGITUDE	074-50.4
12	REPORT DATE	80/06/16.
13	POPULAR NAME	
14	IMPOUND. NAME	LUDLAMS POND
15	REGION	02
16	BASIN.	04
17	RIVER/STREAM	TRIB DENNIS CREEK
18	D/S CITY-TOWN	DENNISVILLE
19	DISTANCE	001
20	POPULATION	00000300
21	TYPE OF DAM	RE
22	YEAR COMPLETED	1900
23	PURPOSES	R
24	STR. HEIGHT	0009
25	HYD. HEIGHT	0009
26	MAX CAPACITY	00000309
27	NORMAL CAP.	00000146
27A	CORPS DIST.	NAP
27B	OWNER CODE	N
27C	FED. REGULATED	N
27D	PVT. ON FED.	N
27E	SCS AID	N
27F	VERIFY DATE	80/06/23.
28	REMARK	22-PRE 1900
56	REMARK	

INSP. REMARK

FORM 4474

ITEM	NOMENCLATURE	DATA
28	(SEE BELOW)	
29	D/S HAZARD	2
30	CREST LENGTH	00320
31	SPILLWAY TYPE	C
32	SPILLWAY WIDTH	0016
33	MAX DISCHARGE	0000317
34	VOLUME	000010880
35	POWER INSTALLED	
36	POWER PROPOSED	
37	NO. OF LOCKS	
38-45	LOCK LEN/WID	
46	OWNER NAME	STATE OF NEW JERSEY
47	ENGINEERING	
48	CONSTRUCTION	
49	REG. DESIGN	NONE
50	REG. CONST	NONE
51	REG. OPER.	NJDEP
52	REG. MAINT.	NJDEP
53	INSPECTOR	
54	INSP. DATE	
55	INSP. AUTH.	
56	(SEE BELOW)	
57	INSP. INIT.	
58	UNSAFE	
59	URGENCY	
60	INSP. COMPL.	
61	RPT. APPR.	
62	GOV. NOTIF.	
63	INSPECTOR	
64	GOV. RPT.	
65	DEFICIENCY	

INVENTORY OF DAMS

NEW JERSEY 81/11/25. PAGE /80

FORM 4474

ITEM	NOMENCLATURE	DATA
1	ID	NJ00598
2	DIVISION	NAD
3	STATE	31
4	COUNTY	009 (CAPE MAY)
5	CONGR. DIST.	02
6	2ND STATE	
7	2ND COUNTY	
8	2ND CONGR	
9	OFF. DAM NAME	MAGNOLIA LAKE DAM
10	LATITUDE	39-10.4
11	LONGITUDE	074-44.2
12	REPORT DATE	80/06/16.
13	POPULAR NAME	
14	IMPOUND. NAME	MAGNOLIA LAKE
15	REGION	02
16	BASIN.	04
17	RIVER/STREAM	MILL CREEK
18	D/S CITY-TOWN	SEA ISLE CITY
19	DISTANCE	003
20	POPULATION	00001712
21	TYPE OF DAM	RE
22	YEAR COMPLETED	1900
23	PURPOSES	R
24	STR. HEIGHT	0008
25	HYD. HEIGHT	0008
26	MAX CAPACITY	00000133
27	NORMAL CAP.	00000083
27A	CORPS DIST.	NAP
27B	OWNER CODE	N
27C	FED. REGULATED	N
27D	PVT. ON FED.	N
27E	SCS AID	N
27F	VERIFY DATE	80/06/23.

ITEM	NOMENCLATURE	DATA
28	(SEE BELOW)	
29	D/S HAZARD	3
30	CREST LENGTH	00410
31	SPILLWAY TYPE	U
32	SPILLWAY WIDTH	0009
33	MAX DISCHARGE	0000400
34	VOLUME	000007460
35	POWER INSTALLED	
36	POWER PROPOSED	
37	NO. OF LOCKS	
38-45	LOCK LEN/WID	
46	OWNER NAME	STATE OF NEW JERSEY
47	ENGINEERING	
48	CONSTRUCTION	
49	REG. DESIGN	NONE
50	REG. CONST	NONE
51	REG. OPER.	NJDEP
52	REG. MAINT.	NJDEP
53	INSPECTOR	
54	INSP. DATE	
55	INSP. AUTH.	
56	(SEE BELOW)	
57	INSP. INIT.	
58	UNSAFE	
59	URGENCY	
60	INSP. COMPL.	
61	RPT. APPR.	
62	GOV. NOTIF.	
63	INSPECTOR	
64	GOV. RPT.	
65	DEFICIENCY	

28 REMARK 22-PRE 1900
56 REMARK

INSP. REMARK

INVENTORY OF DAMS

NEW JERSEY 81/11/25. PAGE /8/

FORM 4474 ITEM	NOMENCLATURE	DATA
1	ID	NJ00599
2	DIVISION	NAD
3	STATE	31
4	COUNTY	039 (UNION)
5	CONGR. DIST.	12
6	2ND STATE	
7	2ND COUNTY	
8	2ND CONGR	
9	OFF. DAM NAME	MILTON LAKE DAM
10	LATITUDE	40-36.4
11	LONGITUDE	074-18.0
12	REPORT DATE	80/06/16.
13	POPULAR NAME	
14	IMPOUND. NAME	MILTON LAKE
15	REGION	02
16	BASIN.	03
17	RIVER/STREAM	ROBISONS BRANCH RAHWAY RIVER
18	D/S CITY-TOWN	RAHWAY
19	DISTANCE	000
20	POPULATION	00029114
21	TYPE OF DAM	REPG
22	YEAR COMPLETED	1937
23	PURPOSES	R
24	STR. HEIGHT	0010
25	HYD. HEIGHT	0010
26	MAX CAPACITY	00000055
27	NORMAL CAP.	00000030
27A	CORPS DIST.	NAN
27B	OWNER CODE	N
27C	FED. REGULATED	N
27D	PVT. ON FED.	N
27E	SCS AID	N
27F	VERIFY DATE	80/06/23.

FORM 4474 ITEM	NOMENCLATURE	DATA
28	(SEE BELOW)	
29	D/S HAZARD	2
30	CREST LENGTH	00215
31	SPILLWAY TYPE	U
32	SPILLWAY WIDTH	0115
33	MAX DISCHARGE	0002380
34	VOLUME	000001800
35	POWER INSTALLED	
36	POWER PROPOSED	
37	NO. OF LOCKS	
38-45	LOCK LEN/WID	
46	OWNER NAME	COUNTY OF UNION
47	ENGINEERING	
48	CONSTRUCTION	
49	REG. DESIGN	NJDEP
50	REG. CONST	NJDEP
51	REG. OPER.	NJDEP
52	REG. MAINT.	NJDEP
53	INSPECTOR	
54	INSP. DATE	
55	INSP. AUTH.	
56	(SEE BELOW)	
57	INSP. INIT.	
58	UNSAFE	
59	URGENCY	
60	INSP. COMPL.	
61	RPT. APPR.	
62	GOV. NOTIF.	
63	INSPECTOR	
64	GOV. RPT.	
65	DEFICIENCY	

28 REMARK

56 REMARK 32-33-PRIMARY 100 FT 2080 CFS AUX 15 FT 300 CFS

INSP. REMARK

FORM 4474 ITEM	NOMENCLATURE	DATA
1	ID	NJ00600
2	DIVISION	NAD
3	STATE	31
4	COUNTY	005 (BURLINGTON)
5	CONGR. DIST.	01
6	2ND STATE	
7	2ND COUNTY	
8	2ND CONGR	
9	OFF. DAM NAME	NEW BROOKLYN DAM
10	LATITUDE	39-42.1
11	LONGITUDE	074-56.4
12	REPORT DATE	80/06/16.
13	POPULAR NAME	
14	IMPOUND. NAME	NEW BROOKLYN LAKE
15	REGION	02
16	BASIN.	04
17	RIVER/STREAM	GREAT EGG HARBOR RIVER
18	D/S CITY-TOWN	FOLSOM
19	DISTANCE	008
20	POPULATION	00001767
21	TYPE OF DAM	RE
22	YEAR COMPLETED	1936
23	PURPOSES	R
24	STR. HEIGHT	0009
25	HYD. HEIGHT	0009
26	MAX CAPACITY	00000193
27	NORMAL CAP.	00000128
27A	CORPS DIST.	NAP
27B	OWNER CODE	N
27C	FED. REGULATED	N
27D	PVT. ON FED.	N
27E	SCS AID	N
27F	VERIFY DATE	80/06/23.

FORM 4474 ITEM	NOMENCLATURE	DATA
28	(SEE BELOW)	
29	D/S HAZARD	2
30	CREST LENGTH	01100
31	SPILLWAY TYPE	U
32	SPILLWAY WIDTH	0073
33	MAX DISCHARGE	0000321
34	VOLUME	00002522
35	POWER INSTALLED	
36	POWER PROPOSED	
37	NO. OF LOCKS	
38-45	LOCK LEN/WID	
46	OWNER NAME	CAMDEN COUNTY
47	ENGINEERING	
48	CONSTRUCTION	
49	REG. DESIGN	NJDEP
50	REG. CONST	NJDEP
51	REG. OPER.	NJDEP
52	REG. MAINT.	NJDEP
53	INSPECTOR	
54	INSP. DATE	
55	INSP. AUTH.	
56	(SEE BELOW)	
57	INSP. INIT.	
58	UNSAFE	
59	URGENCY	
60	INSP. COMPL.	
61	RPT. APPR.	
62	GOV. NOTIF.	
63	INSPECTOR	
64	GOV. RPT.	
65	DEFICIENCY	

28 REMARK

56 REMARK 32-33-PRIMARY 8 FT 50 CFS.AUX 65 FT 271 CFS

INSP. REMARK

INVENTORY OF DAMS

NEW JERSEY

81/11/25. PAGE /83

FORM 4474 ITEM	NOMENCLATURE	DATA
1	ID	NJ00601
2	DIVISION	NAD
3	STATE	31
4	COUNTY	005 (BURLINGTON)
5	CONGR. DIST.	06
6	2ND STATE	
7	2ND COUNTY	
8	2ND CONGR	
9	OFF. DAM NAME	NEW LISBON MILL DAM
10	LATITUDE	39-57.6
11	LONGITUDE	074-37.8
12	REPORT DATE	80/06/16.
13	POPULAR NAME	
14	IMPOUND. NAME	LISBON POND
15	REGION	02
16	BASIN.	04
17	RIVER/STREAM	NORTH BRANCH RANCOCAS CREEK
18	D/S CITY-TOWN	PEMBERTON
19	DISTANCE	003
20	POPULATION	00001541
21	TYPE OF DAM	RE
22	YEAR COMPLETED	1900
23	PURPOSES	R
24	STR. HEIGHT	0015
25	HYD. HEIGHT	0015
26	MAX CAPACITY	00000382
27	NORMAL CAP.	00000237
27A	COMPS DIST.	NAP
27B	OWNER CODE	N
27C	FED. REGULATED	N
27D	PVT. ON FED.	N
27E	SCS AID	N
27F	VERIFY DATE	80/06/23.

FORM 4474 ITEM	NOMENCLATURE	DATA
28	(SEE BELOW)	
29	D/S HAZARD	2
30	CREST LENGTH	00100
31	SPILLWAY TYPE	C
32	SPILLWAY WIDTH	0018
33	MAX DISCHARGE	000034A
34	VOLUME	000000830
35	POWER INSTALLED	
36	POWER PROPOSED	
37	NO. OF LOCKS	
38-45	LOCK LEN/WID	
46	OWNER NAME	J J WHITE INC
47	ENGINEERING	
48	CONSTRUCTION	
49	REG. DESIGN	NONE
50	REG. CONST	NONE
51	REG. OPER.	NJDEP
52	REG. MAINT.	NJDEP
53	INSPECTOR	
54	INSP. DATE	
55	INSP. AUTH.	
56	(SEE BELOW)	
57	INSP. INIT.	
58	UNSAFE	
59	URGENCY	
60	INSP. COMPL.	
61	RPT. APPR.	
62	GOV. NOTIF.	
63	INSPECTOR	
64	GOV. RPT.	
65	DEFICIENCY	

28 REMARK 22-DAM COMPLETED BEFORE 1900
56 REMARK

INSP. REMARK

NEW JERSEY

FORM 4474 ITEM	NOMENCLATURE	DATA
1	ID	NJ00602
2	DIVISION	NAD
3	STATE	31
4	COUNTY	025 (MONMOUTH)
5	CONGR. DIST.	03
6	2ND STATE	
7	2ND COUNTY	
8	2ND CONGR	
9	OFF. DAM NAME	OLD MILL POND DAM
10	LATITUDE	40-08.7
11	LONGITUDE	074-03.3
12	REPORT DATE	80/06/16.
13	POPULAR NAME	
14	IMPOUND. NAME	OLD MILL POND
15	REGION	02
16	BASIN	03
17	RIVER/STREAM	WRECK POND BROOK
18	D/S CITY-TOWN	SEA GIRT
19	DISTANCE	001
20	POPULATION	00002218
21	TYPE OF DAM	REPG
22	YEAR COMPLETED	1972
23	PURPOSES	R
24	STR. HEIGHT	0015
25	HYD. HEIGHT	0009
26	MAX CAPACITY	00000300
27	NORMAL CAP.	00000035
27A	CORPS DIST.	NAN
27B	OWNER CODE	N
27C	FED. REGULATED	N
27D	PVT. ON FED.	N
27E	SCS AID	N
27F	VERIFY DATE	80/06/23.

FORM 4474 ITEM	NOMENCLATURE	DATA
28	(SEE BELOW)	
29	D/S HAZARD	2
30	CREST LENGTH	00720
31	SPILLWAY TYPE	U
32	SPILLWAY WIDTH	0030
33	MAX DISCHARGE	0001700
34	VOLUME	000004200
35	POWER INSTALLED	
36	POWER PROPOSED	
37	NO. OF LOCKS	
38-45	LOCK LEN/WID	
46	OWNER NAME	WALL TOWNSHIP
47	ENGINEERING	
48	CONSTRUCTION	
49	REG. DESIGN	NJDEP
50	REG. CONST	NJDEP
51	REG. OPER.	NJDEP
52	REG. MAINT.	NJDEP
53	INSPECTOR	
54	INSP. DATE	
55	INSP. AUTH.	
56	(SEE BELOW)	
57	INSP. INIT.	
58	UNSAFE	
59	URGENCY	
60	INSP. COMPL.	
61	RPT. APPR.	
62	GOV. NOTIF.	
63	INSPECTOR	
64	GOV. RPT.	
65	DEFICIENCY	

28 REMARK 21-MAIN SPILLWAY CEMENTED ROCKS 22-RECONSTRUCTION 24-ESTIMATED
56 REMARK 33-INCLUDES TWO 6 FOOT PIPES AND ONE 42 INCH PIPE 49-1972 RECONSTRUCT

INSP. REMARK

INVENTORY OF DAMS

NEW JERSEY 81/11/25. PAGE 185

FORM 4474 ITEM	NOMENCLATURE	DATA
1	ID	NJ00603
2	DIVISION	NAD
3	STATE	31
4	COUNTY	037 (SUSSEX
5	CONGR. DIST.	13
6	2ND STATE	
7	2ND COUNTY	
8	2ND CONGR	
9	OFF. DAM NAME	EMILIO PERONA DAM
10	LATITUDE	41-01.0
11	LONGITUDE	074-41.6
12	REPORT DATE	80/06/16.
13	POPULAR NAME	
14	IMPOUND. NAME	PERONA LAKE
15	REGION	02
16	BASIN.	04
17	RIVER/STREAM	TR PEQUEST RIVER
18	D/S CITY-TOWN	LAKE LENAPE
19	DISTANCE	002
20	POPULATION	00000300
21	TYPE OF DAM	RE
22	YEAR COMPLETED	1930
23	PURPOSES	R
24	STR. HEIGHT	0023
25	HYD. HEIGHT	0019
26	MAX CAPACITY	00000094
27	NORMAL CAP.	00000066
27A	CORPS DIST.	NAP
27B	OWNER CODE	N
27C	FED. REGULATED	N
27D	PVT. ON FED.	N
27E	SCS AID	N
27F	VERIFY DATE	80/06/23.

FORM 4474 ITEM	NOMENCLATURE	DATA
28	(SEE BELOW)	
29	D/S HAZARD	3
30	CREST LENGTH	00270
31	SPILLWAY TYPE	C
32	SPILLWAY WIDTH	0020
33	MAX DISCHARGE	0000270
34	VOLUME	
35	POWER INSTALLED	
36	POWER PROPOSED	
37	NO. OF LOCKS	
38-45	LOCK LEN/WID	
46	OWNER NAME	EMIL PERONA
47	ENGINEERING	SNOOK + HARDIN
48	CONSTRUCTION	CULP CONST CO
49	REG. DESIGN	NJDEP
50	REG. CONST	NJDEP
51	REG. OPER.	NJDEP
52	REG. MAINT.	NJDEP
53	INSPECTOR	M HAMPTON BYRAN PE
54	INSP. DATE	68/09/25.
55	INSP. AUTH.	
56	(SEE BELOW)	
57	INSP. INIT.	
58	UNSAFE	
59	URGENCY	
60	INSP. COMPL.	
61	RPT. APPR.	
62	GOV. NOTIF.	
63	INSPECTOR	
64	GOV. RPT.	
65	DEFICIENCY	

28 REMARK 26-27-ESTIMATED
56 REMARK

INSP. REMARK

INVENTORY OF DAMS

NEW JERSEY

81/11/25. PAGE /86

FORM 4474

ITEM	NOMENCLATURE	DATA
1	ID	NJ00604
2	DIVISION	NAD
3	STATE	31
4	COUNTY	023 (MIDDLESEX)
5	CONGR. DIST.	15
6	2ND STATE	
7	2ND COUNTY	
8	2ND CONGR	
9	OFF. DAM NAME	PLAINSBORO POND DAM
10	LATITUDE	40-19.6
11	LONGITUDE	074-36.2
12	REPORT DATE	80/06/16.
13	POPULAR NAME	MAPLE AVENUE DAM
14	IMPOUND. NAME	PLAINSBORO POND
15	REGION	02
16	BASIN.	03
17	RIVER/STREAM	CRANBERRY BROOK
18	D/S CITY-TOWN	PENNS BROOK
19	DISTANCE	002
20	POPULATION	00000800
21	TYPE OF DAM	RE
22	YEAR COMPLETED	1900
23	PURPOSES	R
24	STR. HEIGHT	0014
25	HYD. HEIGHT	0014
26	MAX CAPACITY	00000260
27	NORMAL CAP.	00000143
27A	CORPS DIST.	NAN
27B	OWNER CODE	N
27C	FED. REGULATED	N
27D	PVT. ON FED.	N
27E	SCS AID	N
27F	VERIFY DATE	80/06/23.

28 REMARK 22-DAM PRE 1900
56 REMARK 32-33-PRIMARY 18 FT,460 CFS?AUX 17 FT,200 CFS

INSP. REMARK

FORM 4474

ITEM	NOMENCLATURE	DATA
28	(SEE BELOW)	
29	D/S HAZARD	2
30	CREST LENGTH	00310
31	SPILLWAY TYPE	U
32	SPILLWAY WIDTH	0035
33	MAX DISCHARGE	0000660
34	VOLUME	000009200
35	POWER INSTALLED	
36	POWER PROPOSED	
37	NO. OF LOCKS	
38-45	LOCK LEN/WID	
46	OWNER NAME	TOWNSHIP OF PLAINSBORO
47	ENGINEERING	
48	CONSTRUCTION	
49	REG. DESIGN	NONE
50	REG. CONST	NONE
51	REG. OPER.	NJDEP
52	REG. MAINT.	NJDEP
53	INSPECTOR	
54	INSP. DATE	
55	INSP. AUTH.	
56	(SEE BELOW)	
57	INSP. INIT.	
58	UNSAFE	
59	URGENCY	
60	INSP. COMPL.	
61	RPT. APPR.	
62	GOV. NOTIF.	
63	INSPECTOR	
64	GOV. RPT.	
65	DEFICIENCY	

INVENTORY OF DAMS

NEW JERSEY 81/11/25. PAGE /87

FORM 4474 ITEM	NOMENCLATURE	DATA
1	ID	NJ00605
2	DIVISION	NAD
3	STATE	31
4	COUNTY	041 (WARREN)
5	CONGR. DIST.	13
6	2ND STATE	
7	2ND COUNTY	
8	2ND CONGR	
9	OFF. DAM NAME	PLEASANT VALLEY MILL DAM
10	LATITUDE	40-44.9
11	LONGITUDE	075-00.3
12	REPORT DATE	80/06/16.
13	POPULAR NAME	
14	IMPOUND. NAME	MILL POND
15	REGION	02
16	BASIN.	04
17	RIVER/STREAM	POHATCONG CREEK
18	D/S CITY-TOWN	BROADWAY
19	DISTANCE	002
20	POPULATION	00000200
21	TYPE OF DAM	ERPG
22	YEAR COMPLETED	
23	PURPOSES	R
24	STR. HEIGHT	0013
25	HYD. HEIGHT	0013
26	MAX CAPACITY	00000078
27	NORMAL CAP.	00000022
27A	CORPS DIST.	NAP
27B	OWNER CODE	N
27C	FED. REGULATED	N
27D	PVT. ON FED.	N
27E	SCS AID	N
27F	VERIFY DATE	80/06/23.

FORM 4474 ITEM	NOMENCLATURE	DATA
28	(SEE BELOW)	
29	D/S HAZARD	2
30	CREST LENGTH	00530
31	SPILLWAY TYPE	U
32	SPILLWAY WIDTH	0043
33	MAX DISCHARGE	0000509
34	VOLUME	000005635
35	POWER INSTALLED	
36	POWER PROPOSED	
37	NO. OF LOCKS	
38-45	LOCK LEN/WID	
46	OWNER NAME	FRANK PERCARPIO
47	ENGINEERING	
48	CONSTRUCTION	
49	REG. DESIGN	NONE
50	REG. CONST	NONE
51	REG. OPER.	NJDEP
52	REG. MAINT.	NJDEP
53	INSPECTOR	
54	INSP. DATE	
55	INSP. AUTH.	
56	(SEE BELOW)	
57	INSP. INIT.	
58	UNSAFE	
59	URGENCY	
60	INSP. COMPL.	
61	RPT. APPR.	
62	GOV. NOTIF.	
63	INSPECTOR	
64	GOV. RPT.	
65	DEFICIENCY	

28 REMARK 22-COMPLETED BEFORE 1912
56 REMARK 32-33-PRIMARY 25FT.228 CFS.TWO AUX SPILLWAYS 18 FT.280 CFS

INSP. REMARK

INVENTORY OF DAMS

NEW JERSEY 81/11/25. PAGE 188

FORM 4474 ITEM	NOMENCLATURE	DATA
1	ID	NJ00606
2	DIVISION	NAD
3	STATE	31
4	COUNTY	029 (OCEAN
5	CONGR. DIST.	02
6	2ND STATE	
7	2ND COUNTY	
8	2ND CONGR	
9	OFF. DAM NAME	CASSVILLE DAM
10	LATITUDE	40-06.6
11	LONGITUDE	074-23.4
12	REPORT DATE	80/06/16.
13	POPULAR NAME	
14	IMPOUND. NAME	CASSVILLE LAKE
15	REGION	02
16	BASIN	04
17	RIVER/STREAM	BRANCH OF TOMS RIVER
18	D/S CITY-TOWN	CASSVILLE
19	DISTANCE	000
20	POPULATION	00000500
21	TYPE OF DAM	REOT
22	YEAR COMPLETED	1940
23	PURPOSES	R
24	STR. HEIGHT	0015
25	HYD. HEIGHT	0008
26	MAX CAPACITY	00000230
27	NORMAL CAP.	00000065
27A	CORPS DIST.	NAP
27B	OWNER CODE	N
27C	FED. REGULATED	N
27D	PVT. ON FED.	N
27E	SCS AID	N
27F	VERIFY DATE	80/06/23.

FORM 4474 ITEM	NOMENCLATURE	DATA
28	(SEE BELOW)	
29	D/S HAZARD	3
30	CREST LENGTH	00300
31	SPILLWAY TYPE	U
32	SPILLWAY WIDTH	0018
33	MAX DISCHARGE	0000100
34	VOLUME	000005300
35	POWER INSTALLED	
36	POWER PROPOSED	
37	NO. OF LOCKS	
38-45	LOCK LEN/WID	
46	OWNER NAME	ROVA FARMS SCHOOL
47	ENGINEERING	
48	CONSTRUCTION	
49	REG. DESIGN	NJDEP
50	REG. CONST	NJDEP
51	REG. OPER.	NJDEP
52	REG. MAINT.	NJDEP
53	INSPECTOR	
54	INSP. DATE	
55	INSP. AUTH.	
56	(SEE BELOW)	
57	INSP. INIT.	
58	UNSAFE	
59	URGENCY	
60	INSP. COMPL.	
61	RPI. APPR.	
62	GOV. NOTIF.	
63	INSPECTOR	
64	GOV. RPI.	
65	DEFICIENCY	

28 REMARK 21-EARTH EMBANKMENT WITH STEEL SHEETED SPILLWAY 22- ESTIMATED 24- EST.
56 REMARK

INSP. REMARK

FORM 4474 ITEM	NOMENCLATURE	DATA
1	ID	NJ00607
2	DIVISION	NAD
3	STATE	31
4	COUNTY	021 (MERCER)
5	CONGR. DIST.	04
6	2ND STATE	
7	2ND COUNTY	
8	2ND CONGR	
9	OFF. DAM NAME	CEVA LAKE DAM
10	LATITUDE	40-16.4
11	LONGITUDE	074-46.7
12	REPORT DATE	80/06/16.
13	POPULAR NAME	FIRST LAKE
14	IMPOUND. NAME	CEVA LAKE
15	REGION	02
16	BASIN.	04
17	RIVER/STREAM	BRANCH SHABAKUNK CREEK
18	D/S CITY-TOWN	EWING
19	DISTANCE	
20	POPULATION	
21	TYPE OF DAM	RE
22	YEAR COMPLETED	1920
23	PURPOSES	R
24	STR. HEIGHT	0013
25	HYD. HEIGHT	0014
26	MAX CAPACITY	00000055
27	NORMAL CAP.	00000045
27A	CORPS DIST.	NAP
27B	OWNER CODE	N
27C	FED. REGULATED	N
27D	PVT. ON FED.	N
27E	SCS AID	N
27F	VERIFY DATE	80/06/23.
28	REMARK	
56	REMARK	
	INSP. REMARK	

FORM 4474 ITEM	NOMENCLATURE	DATA
28	(SEE BELOW)	
29	D/S HAZARD	2
30	CREST LENGTH	00300
31	SPILLWAY TYPE	U
32	SPILLWAY WIDTH	0012
33	MAX DISCHARGE	0000036
34	VOLUME	000004550
35	POWER INSTALLED	
36	POWER PROPOSED	
37	NO. OF LOCKS	
38-45	LOCK LEN/WID	
46	OWNER NAME	TRENTON STATE COLLEGE
47	ENGINEERING	
48	CONSTRUCTION	
49	REG. DESIGN	NJDEP
50	REG. CONST	NJDEP
51	REG. OPER.	NJDEP
52	REG. MAINT.	NJDEP
53	INSPECTOR	
54	INSP. DATE	
55	INSP. AUTH.	
56	(SEE BELOW)	
57	INSP. INIT.	
58	UNSAFE	
59	URGENCY	
60	INSP. COMPL.	
61	RPT. APPR.	
62	GOV. NOTIF.	
63	INSPECTOR	
64	GOV. RPT.	
65	DEFICIENCY	

FORM 4474 ITEM	NOMENCLATURE	DATA
1	ID	NJ00608
2	DIVISION	NAD
3	STATE	31
4	COUNTY	005 (BURLINGTON)
5	CONGR. DIST.	02
6	2ND STATE	
7	2ND COUNTY	
8	2ND CONGR	
9	OFF. DAM NAME	CHATSWORTH LAKE DAM
10	LATITUDE	39-48.9
11	LONGITUDE	074-32.8
12	REPORT DATE	80/06/16.
13	POPULAR NAME	CHATSWORTH LAKE DAM
14	IMPOUND. NAME	CHATSWORTH LAKE
15	REGION	02
16	BASIN	04
17	RIVER/STREAM	WEST BRANCH WADING RIVER
18	D/S CITY-TOWN	WADING RIVER
19	DISTANCE	014
20	POPULATION	00000050
21	TYPE OF DAM	RE
22	YEAR COMPLETED	
23	PURPOSES	R
24	STR. HEIGHT	0012
25	HYD. HEIGHT	0012
26	MAX CAPACITY	00000431
27	NORMAL CAP.	00000168
27A	CORPS DIST.	NAP
27B	OWNER CODE	N
27C	FED. REGULATED	N
27D	PVT. ON FED.	N
27E	SCS AID	N
27F	VERIFY DATE	80/06/23.

FORM 4474 ITEM	NOMENCLATURE	DATA
28	(SEE BELOW)	
29	D/S HAZARD	3
30	CREST LENGTH	00420
31	SPILLWAY TYPE	U
32	SPILLWAY WIDTH	0016
33	MAX DISCHARGE	0000146
34	VOLUME	000007000
35	POWER INSTALLED	
36	POWER PROPOSED	
37	NO. OF LOCKS	
38-45	LOCK LEN/WID	
46	OWNER NAME	A R DEMARCO ENTERPRISES
47	ENGINEERING	
48	CONSTRUCTION	
49	REG. DESIGN	
50	REG. CONSI	
51	REG. OPER.	NJDEP
52	REG. MAINT.	NJDEP
53	INSPECTOR	
54	INSP. DATE	
55	INSP. AUTH.	
56	(SEE BELOW)	
57	INSP. INIT.	
58	UNSAFE	
59	URGENCY	
60	INSP. COMPL.	
61	RPT. APPR.	
62	GOV. NOTIF.	
63	INSPECTOR	
64	GOV. RPT.	
65	DEFICIENCY	

28 REMARK
56 REMARK 46 - 44 PACKARD ST HAMMONTON NJ 08037

INSP. REMARK

FORM 4474 ITEM	NOMENCLATURE	DATA
1	ID	NJ00609
2	DIVISION	NAD
3	STATE	31
4	COUNTY	037 (SUSSEX)
5	CONGR. DIST.	13
6	2ND STATE	
7	2ND COUNTY	
8	2ND CONGR	
9	OFF. DAM NAME	DENTON CLARK ESTATE DAM
10	LATITUDE	41-15.4
11	LONGITUDE	074-29.9
12	REPORT DATE	80/06/16.
13	POPULAR NAME	CAMP LOUEMMA DAM
14	IMPOUND. NAME	LOUEMMA LAKE
15	REGION	02
16	BASIN.	02
17	RIVER/STREAM	TR-POCHUCK CREEK
18	D/S CITY-TOWN	GLENWOOD
19	DISTANCE	002
20	POPULATION	00000100
21	TYPE OF DAM	RE
22	YEAR COMPLETED	
23	PURPOSES	R
24	STR. HEIGHT	
25	HYD. HEIGHT	0015
26	MAX CAPACITY	00000050
27	NORMAL CAP.	00000040
27A	CORPS DIST.	NAN
27B	OWNER CODE	N
27C	FED. REGULATED	N
27D	PVT. ON FED.	N
27E	SCS AID	
27F	VERIFY DATE	80/06/23.
28	REMARK	20-APPROXIMATE
56	REMARK	

INSP. REMARK

FORM 4474 ITEM	NOMENCLATURE	DATA
28	(SEE BELOW)	
29	D/S HAZARD	3
30	CREST LENGTH	00110
31	SPILLWAY TYPE	
32	SPILLWAY WIDTH	0003
33	MAX DISCHARGE	0000089
34	VOLUME	000000790
35	POWER INSTALLED	
36	POWER PROPOSED	
37	NO. OF LOCKS	
38-45	LOCK LEN/WID	
46	OWNER NAME	CAMP LOUEMMA INC
47	ENGINEERING	
48	CONSTRUCTION	
49	REG. DESIGN	NJDEP
50	REG. CONST	NJDEP
51	REG. OPER.	NJDEP
52	REG. MAINT.	NJDEP
53	INSPECTOR	
54	INSP. DATE	
55	INSP. AUTH.	
56	(SEE BELOW)	
57	INSP. INIT.	
58	UNSAFE	
59	URGENCY	
60	INSP. COMPL.	
61	RPT. APPR.	
62	GOV. NOTIF.	
63	INSPECTOR	
64	GOV. RPT.	
65	DEFICIENCY	

FORM 4474 ITEM	NOMENCLATURE	DATA
1	ID	NJ00610
2	DIVISION	NAD
3	STATE	31
4	COUNTY	027 (MORRIS)
5	CONGR. DIST.	05
6	2ND STATE	
7	2ND COUNTY	
8	2ND CONGR	
9	OFF. DAM NAME	CROMWELL LAKE DAM
10	LATITUDE	40-45.7
11	LONGITUDE	074-36.3
12	REPORT DATE	80/06/16.
13	POPULAR NAME	
14	IMPOUND. NAME	CROMWELL LAKE
15	REGION	02
16	BASIN.	03
17	RIVER/STREAM	MC VICKERS BROOK
18	D/S CITY-TOWN	PEAPACK-GLADSTONE
19	DISTANCE	004
20	POPULATION	00002000
21	TYPE OF DAM	RE
22	YEAR COMPLETED	1900
23	PURPOSES	R
24	STR. HEIGHT	0013
25	HYD. HEIGHT	0013
26	MAX CAPACITY	00000052
27	NORMAL CAP.	00000027
27A	CORPS DIST.	NAN
27B	OWNER CODE	N
27C	FED. REGULATED	N
27D	PVT. ON FED.	N
27E	SCS AID	N
27F	VERIFY DATE	80/06/23.
28	REMARK	22-CONSTRUCTED ABOUT 1900
56	REMARK	

INSP. REMARK

FORM 4474 ITEM	NOMENCLATURE	DATA
28	(SEE BELOW)	
29	D/S HAZARD	3
30	CREST LENGTH	00383
31	SPILLWAY TYPE	U
32	SPILLWAY WIDTH	0026
33	MAX DISCHARGE	0000223
34	VOLUME	000005800
35	POWER INSTALLED	
36	POWER PROPOSED	
37	NO. OF LOCKS	
38-45	LOCK LEN/WID	
46	OWNER NAME	JOHN LUNDBERG
47	ENGINEERING	
48	CONSTRUCTION	
49	REG. DESIGN	NONE
50	REG. CONST	NONE
51	REG. OPER.	NJDEP
52	REG. MAINT.	NJDEP
53	INSPECTOR	STORCH ENGINEERS
54	INSP. DATE	80/02/04.
55	INSP. AUTH.	P.L. 92-367
56	(SEE BELOW)	
57	INSP. INIT.	
58	UNSAFE	
59	URGENCY	
60	INSP. COMPL.	
61	RPT. APPR.	
62	GOV. NOTIF.	
63	INSPECTOR	
64	GOV. RPT.	
65	DEFICIENCY	

FORM 4674

ITEM	NOMENCLATURE	DATA
1	ID	NJ00611
2	DIVISION	NAD
3	STATE	31
4	COUNTY	037 (SUSSEX)
5	CONGR. DIST.	13
6	2ND STATE	
7	2ND COUNTY	
8	2ND CONGR	
9	OFF. DAM NAME	CULVERS LAKE DAM
10	LATITUDE	41-09.5
11	LONGITUDE	074-46.9
12	REPORT DATE	80/06/16.
13	POPULAR NAME	
14	IMPOUND. NAME	CULVERS LAKE
15	REGION	02
16	BASIN.	04
17	RIVER/STREAM	CULVERS CREEK
18	D/S CITY-TOWN	BRANCHVILLE
19	DISTANCE	002
20	POPULATION	00000900
21	TYPE OF DAM	PG
22	YEAR COMPLETED	1892
23	PURPOSES	R
24	STR. HEIGHT	
25	HYD. HEIGHT	0008
26	MAX CAPACITY	00003330
27	NORMAL CAP.	00002775
27A	CORPS DIST.	NAP
27B	OWNER CODE	N
27C	FED. REGULATED	N
27D	PVT. ON FED.	N
27E	SCS AID	N
27F	VERIFY DATE	80/06/23.

28 REMARK 22-PER OWNERS REPRESENTATIVE 26-27-ESTIMATED
56 REMARK 33-INCLUDES TWO 24INCH DIA CONC OUTLET PIPES

INSP. REMARK

FORM 4674

ITEM	NOMENCLATURE	DATA
28	(SEE BELOW)	
29	D/S HAZARD	2
30	CREST LENGTH	00075
31	SPILLWAY TYPE	C
32	SPILLWAY WIDTH	0050
33	MAX DISCHARGE	0000230
34	VOLUME	000000100
35	POWER INSTALLED	
36	POWER PROPOSED	
37	NO. OF LOCKS	
38-45	LOCK LEN/WID	
46	OWNER NAME	NORMANOCH ASSOC
47	ENGINEERING	
48	CONSTRUCTION	
49	REG. DESIGN	
50	REG. CONST	
51	REG. OPER.	NJDEP
52	REG. MAINT.	NJDEP
53	INSPECTOR	
54	INSP. DATE	
55	INSP. AUTH.	
56	(SEE BELOW)	
57	INSP. INIT.	
58	UNSAFE	
59	URGENCY	
60	INSP. COMPL.	
61	RPT. APPR.	
62	GOV. NOTIF.	
63	INSPECTOR	
64	GOV. RPT.	
65	DEFICIENCY	

FORM 4474 ITEM	NOMENCLATURE	DATA
1	ID	NJ00612
2	DIVISION	NAD
3	STATE	31
4	COUNTY	033 (SALEM)
5	CONGR. DIST.	02
6	2ND STATE	
7	2ND COUNTY	
8	2ND CONGR	
9	OFF. DAM NAME	COBBS MILL DAM
10	LATITUDE	39-31.7
11	LONGITUDE	075-19.3
12	REPORT DATE	80/06/16.
13	POPULAR NAME	COBBS MILL LAKE DAM
14	IMPOUND. NAME	COBBS MILL LAKE
15	REGION	02
16	BASIN.	04
17	RIVER/STREAM	DEEP RUN
18	D/S CITY-TOWN	PARADISE LAKES
19	DISTANCE	001
20	POPULATION	00000300
21	TYPE OF DAM	RE
22	YEAR COMPLETED	1900
23	PURPOSES	R
24	STR. HEIGHT	0011
25	HYD. HEIGHT	0011
26	MAX CAPACITY	00000080
27	NORMAL CAP.	00000029
27A	CORPS DIST.	NAP
27B	OWNER CODE	N
27C	FED. REGULATED	N
27D	PVT. ON FED.	N
27E	SCS AID	N
27F	VERIFY DATE	80/06/23.
28	REMARK	22-DAM PRE-1900
56	REMARK	

INSP. REMARK

FORM 4474 ITEM	NOMENCLATURE	DATA
28	(SEE BELOW)	
29	D/S HAZARD	2
30	CREST LENGTH	00190
31	SPILLWAY TYPE	U
32	SPILLWAY WIDTH	0018
33	MAX DISCHARGE	0000726
34	VOLUME	000004250
35	POWER INSTALLED	
36	POWER PROPOSED	
37	NO. OF LOCKS	
38-45	LOCK LEN/WID	
46	OWNER NAME	SALEM COUNTY
47	ENGINEERING	
48	CONSTRUCTION	
49	REG. DESIGN	NONE
50	REG. CONST	NONE
51	REG. OPER.	NJDEP
52	REG. MAINT.	NJDEP
53	INSPECTOR	
54	INSP. DATE	
55	INSP. AUTH.	
56	(SEE BELOW)	
57	INSP. INIT.	
58	UNSAFE	
59	URGENCY	
60	INSP. COMPL.	
61	RPT. APPR.	
62	GOV. NOTIF.	
63	INSPECTOR	
64	GOV. RPT.	
65	DEFICIENCY	

INVENTORY OF DAMS

NEW JERSEY 81/11/25. PAGE 125

FORM 4474 ITEM	NOMENCLATURE	DATA
1	ID	NJ00613
2	DIVISION	NAD
3	STATE	31
4	COUNTY	025 (MONMOUTH)
5	CONGR. DIST.	03
6	2ND STATE	
7	2ND COUNTY	
8	2ND CONGR	
9	OFF. DAM NAME	DEAL DAM
10	LATITUDE	40-13.8
11	LONGITUDE	073-59.8
12	REPORT DATE	80/06/16.
13	POPULAR NAME	
14	IMPOUND. NAME	DEAL LAKE
15	REGION	02
16	BASIN.	03
17	RIVER/STREAM	HOG SWAMP BROOK
18	D/S CITY-TOWN	ASBURY PARK
19	DISTANCE	000
20	POPULATION	00013841
21	TYPE OF DAM	OT
22	YEAR COMPLETED	1920
23	PURPOSES	R
24	STR. HEIGHT	0023
25	HYD. HEIGHT	0018
26	MAX CAPACITY	00001600
27	NORMAL CAP.	00000870
27A	CORPS DIST.	NAN
27B	OWNER CODE	N
27C	FED. REGULATED	N
27D	PVT. ON FED.	N
27E	SCS AID	N
27F	VERIFY DATE	80/06/23.

FORM 4474 ITEM	NOMENCLATURE	DATA
28	(SEE BELOW)	
29	D/S HAZARD	3
30	CREST LENGTH	01200
31	SPILLWAY TYPE	U
32	SPILLWAY WIDTH	0001
33	MAX DISCHARGE	0000715
34	VOLUME	
35	POWER INSTALLED	
36	POWER PROPOSED	
37	NO. OF LOCKS	
38-45	LOCK LEN/WID	
46	OWNER NAME	DEAL LAKE COMMISSION
47	ENGINEERING	
48	CONSTRUCTION	
49	REG. DESIGN	NJDEP
50	REG. CONST	NJDEP
51	REG. OPER.	NJDEP
52	REG. MAINT.	NJDEP
53	INSPECTOR	
54	INSP. DATE	
55	INSP. AUTH.	
56	(SEE BELOW)	
57	INSP. INIT.	
58	UNSAFE	
59	URGENCY	
60	INSP. COMPL.	
61	RPT. APPR.	
62	GOV. NOTIF.	
63	INSPECTOR	
64	GOV. RPT.	
65	DEFICIENCY	

28 REMARK 21-ROADWAY EMBANKMENT WITH CONCRETE BULKHEAD 22-ESTIMATED
56 REMARK 34-NO DISCERNABLE EMBANKMENT

INSP. REMARK

INVENTORY OF DAMS

NEW JERSEY 81/11/25. PAGE 196

FORM 4474 ITEM	NOMENCLATURE	DATA
1	ID	NJ00614
2	DIVISION	NAD
3	STATE	31
4	COUNTY	023 (MIDDLESEX)
5	CONGR. DIST.	15
6	2ND STATE	
7	2ND COUNTY	
8	2ND CONGR	
9	OFF. DAM NAME	DEANS MILLS DAM
10	LATITUDE	40-23.9
11	LONGITUDE	074-31.4
12	REPORT DATE	80/06/16.
13	POPULAR NAME	DEANS POND DAM
14	IMPOUND. NAME	DEANS POND
15	REGION	02
16	BASIN	03
17	RIVER/STREAM	LAWRENCE BROOK
18	D/S CITY-TOWN	PATRICKS CORNERS
19	DISTANCE	004
20	POPULATION	00000400
21	TYPE OF DAM	RE
22	YEAR COMPLETED	1900
23	PURPOSES	R
24	STR. HEIGHT	0009
25	HYD. HEIGHT	0009
26	MAX CAPACITY	00000089
27	NORMAL CAP.	00000020
27A	CORPS DIST.	NAN
27B	OWNER CODE	N
27C	FED. REGULATED	N
27D	PVT. ON FED.	N
27E	SCS AID	N
27F	VERIFY DATE	80/07/29.

FORM 4474 ITEM	NOMENCLATURE	DATA
28	(SEE BELOW)	
29	D/S HAZARD	3
30	CREST LENGTH	00350
31	SPILLWAY TYPE	U
32	SPILLWAY WIDTH	0035
33	MAX DISCHARGE	0000240
34	VOLUME	000001500
35	POWER INSTALLED	
36	POWER PROPOSED	
37	NO. OF LOCKS	
38-45	LOCK LEN/WID	
46	OWNER NAME	BENJAMIN WEISENFELD
47	ENGINEERING	
48	CONSTRUCTION	
49	REG. DESIGN	NONE
50	REG. CONST	NONE
51	REG. OPER.	NJDEP
52	REG. MAINT.	NJDEP
53	INSPECTOR	
54	INSP. DATE	
55	INSP. AUTH.	
56	(SEE BELOW)	
57	INSP. INIT.	
58	UNSAFE	
59	URGENCY	
60	INSP. COMPL.	
61	RPT. APPR.	
62	GOV. NOTIF.	
63	INSPECTOR	
64	GOV. RPT.	
65	DEFICIENCY	

28 REMARK 27-DAM IN BREACHED CONDITION
56 REMARK

INSP. REMARK

FORM 4474 ITEM	NOMENCLATURE	DATA
1	ID	NJ00615
2	DIVISION	NAD
3	STATE	31
4	COUNTY	025 (MONMOUTH)
5	CONGR. DIST.	03
6	2ND STATE	
7	2ND COUNTY	
8	2ND CONGR	
9	OFF. DAM NAME	EATONTOWN
10	LATITUDE	40-18.4
11	LONGITUDE	074-03.7
12	REPORT DATE	80/07/21.
13	POPULAR NAME	WAMPUM DAM
14	IMPOUND. NAME	
15	REGION	02
16	BASIN.	03
17	RIVER/STREAM	WAMPUM BROOK
18	D/S CITY-TOWN	EATONTOWN
19	DISTANCE	000
20	POPULATION	00013263
21	TYPE OF DAM	PGOT
22	YEAR COMPLETED	1965
23	PURPOSES	R
24	STR. HEIGHT	0015
25	HYD. HEIGHT	0010
26	MAX CAPACITY	00000085
27	NORMAL CAP.	00000060
27A	CORPS DIST.	NAN
27B	OWNER CODE	N
27C	FED. REGULATED	N
27D	PVT. ON FED.	N
27E	SCS AID	N
27F	VERIFY DATE	80/07/29.

FORM 4474 ITEM	NOMENCLATURE	DATA
28	(SEE BELOW)	
29	D/S HAZARD	2
30	CREST LENGTH	00300
31	SPILLWAY TYPE	U
32	SPILLWAY WIDTH	0023
33	MAX DISCHARGE	0001135
34	VOLUME	000001520
35	POWER INSTALLED	
36	POWER PROPOSED	
37	NO. OF LOCKS	
38-45	LOCK LEN/WID	
46	OWNER NAME	EASTONTWON PARKS COMMIS
47	ENGINEERING	
48	CONSTRUCTION	
49	REG. DESIGN	NJDEP
50	REG. CONST.	NJDEP
51	REG. OPER.	NJDEP
52	REG. MAINT.	NJDEP
53	INSPECTOR	NONE
54	INSP. DATE	
55	INSP. AUTH.	
56	(SEE BELOW)	
57	INSP. INIT.	
58	UNSAFE	
59	URGENCY	
60	INSP. COMPL.	
61	RPT. APPR.	
62	GOV. NOTIF.	
63	INSPECTOR	
64	GOV. RPT.	
65	DEFICIENCY	

28 REMARK 21-EARTH EMBANKMENT WITH CONCRETE SPILLWAY 22-ESTIMATED
56 REMARK 32-INCLUDES AUXILIARY SPILLWAYS

INSP. REMARK

FORM 4474 ITEM	NOMENCLATURE	DATA
1	ID	NJ00616
2	DIVISION	NAD
3	STATE	31
4	COUNTY	039 (UNION)
5	CONGR. DIST.	12
6	2ND STATE	
7	2ND COUNTY	
8	2ND CONGR	
9	OFF. DAM NAME	ECHO LAKE(UPPER) DAM
10	LATITUDE	40=40.5
11	LONGITUDE	074-20.7
12	REPORT DATE	80/06/16.
13	POPULAR NAME	UPPER ECHO LAKE DAM
14	IMPOUND. NAME	UPPER ECHO LAKE
15	REGION	02
16	BASIN	03
17	RIVER/STREAM	NOMAHEGAN CREEK
18	D/S CITY-TOWN	KENILWORTH
19	DISTANCE	002
20	POPULATION	00009165
21	TYPE OF DAM	RE
22	YEAR COMPLETED	1939
23	PURPOSES	R
24	STR. HEIGHT	0017
25	HYD. HEIGHT	0017
26	MAX CAPACITY	00000138
27	NORMAL CAP.	00000048
27A	CORPS DIST.	NAN
27B	OWNER CODE	N
27C	FED. REGULATED	N
27D	PVT. ON FED.	N
27E	SCS AID	N
27F	VERIFY DATE	80/07/29.
28	REMARK	
56	REMARK	
	INSP. REMARK	

FORM 4474 ITEM	NOMENCLATURE	DATA
28	(SEE BELOW)	
29	D/S HAZARD	2
30	CREST LENGTH	00210
31	SPILLWAY TYPE	U
32	SPILLWAY WIDTH	0055
33	MAX DISCHARGE	0002050
34	VOLUME	000007000
35	POWER INSTALLED	
36	POWER PROPOSED	
37	NO. OF LOCKS	
38-45	LOCK LEN/WID	
46	OWNER NAME	COUNTY OF UNION
47	ENGINEERING	
48	CONSTRUCTION	
49	REG. DESIGN	NJDEP
50	REG. CONSI	NJDEP
51	REG. OPER.	NJDEP
52	REG. MAINT.	NJDEP
53	INSPECTOR	
54	INSP. DATE	
55	INSP. AUTH.	
56	(SEE BELOW)	
57	INSP. INIT.	
58	UNSAFE	
59	URGENCY	
60	INSP. COMPL.	
61	RPT. APPR.	
62	GOV. NOTIF.	
63	INSPECTOR	
64	GOV. RPT.	
65	DEFICIENCY	

FORM 4474 ITEM	NOMENCLATURE	DATA
1	ID	NJ00617
2	DIVISION	NAD
3	STATE	31
4	COUNTY	001 (ATLANTIC)
5	CONGR. DIST.	02
6	2ND STATE	
7	2ND COUNTY	
8	2ND CONGR	
9	OFF. DAM NAME	EGG HARBOR CITY PARK DAM
10	LATITUDE	39-33.5
11	LONGITUDE	074-36.4
12	REPORT DATE	80/06/16.
13	POPULAR NAME	
14	IMPOUND. NAME	EGG HARBOR CITY LAKE
15	REGION	02
16	BASIN.	04
17	RIVER/STREAM	INDIAN CABIN CREEK
18	D/S CITY-TOWN	EGG HARBOR CITY
19	DISTANCE	000
20	POPULATION	00004300
21	TYPE OF DAM	RE
22	YEAR COMPLETED	
23	PURPOSES	R
24	STR. HEIGHT	0009
25	HYD. HEIGHT	0009
26	MAX CAPACITY	00000178
27	NORMAL CAP.	00000111
27A	CORPS DIST.	NAP
27B	OWNER CODE	N
27C	FED. REGULATED	N
27D	PVT. ON FED.	N
27E	SCS AID	N
27F	VERIFY DATE	80/07/29.
28	REMARK	
56	REMARK	32-33-PRIMARY AND SECONDARY SPILLWAYS

INSP. REMARK

FORM 4474 ITEM	NOMENCLATURE	DATA
28	(SEE BELOW)	
29	D/S HAZARD	2
30	CREST LENGTH	00373
31	SPILLWAY TYPE	U
32	SPILLWAY WIDTH	0036
33	MAX DISCHARGE	0000374
34	VOLUME	000003700
35	POWER INSTALLED	
36	POWER PROPOSED	
37	NO. OF LOCKS	
38-45	LOCK LEN/WID	
46	OWNER NAME	EGG HARBOR CITY
47	ENGINEERING	
48	CONSTRUCTION	
49	REG. DESIGN	NONE
50	REG. CONST	NONE
51	REG. OPER.	NJDEP
52	REG. MAINT.	NJDEP
53	INSPECTOR	
54	INSP. DATE	
55	INSP. AUTH.	
56	(SEE BELOW)	
57	INSP. INIT.	
58	UNSAFE	
59	URGENCY	
60	INSP. COMPL.	
61	RPT. APPR.	
62	GOV. NOTIF.	
63	INSPECTOR	
64	GOV. RPT.	
65	DEFICIENCY	

INVENTORY OF DAMS

NEW JERSEY 81/11/25. PAGE 200

FORM 4474 ITEM	NOMENCLATURE	DATA
1	ID	NJ00618
2	DIVISION	NAD
3	STATE	31
4	COUNTY	033 (SALEM)
5	CONGR. DIST.	02
6	2ND STATE	
7	2ND COUNTY	
8	2ND CONGR	
9	OFF. DAM NAME	ELMER POND (UPPER) DAM
10	LATITUDE	39-35.3
11	LONGITUDE	075-09.9
12	REPORT DATE	80/07/14.
13	POPULAR NAME	ELMER LAKE DAM
14	IMPOUND. NAME	ELMER POND
15	REGION	02
16	BASIN	04
17	RIVER/STREAM	MUDDY RUN
18	D/S CITY-TOWN	CENTERTON
19	DISTANCE	002
20	POPULATION	00000300
21	TYPE OF DAM	RE
22	YEAR COMPLETED	1920
23	PURPOSES	R
24	STR. HEIGHT	0012
25	HYD. HEIGHT	0012
26	MAX CAPACITY	00000472
27	NORMAL CAP.	00000121
27A	CORPS DIST.	NAP
27B	OWNER CODE	N
27C	FED. REGULATED	N
27D	PVT. ON FED.	N
27E	SCS AID	N
27F	VERIFY DATE	80/07/29.
28	REMARK	
56	REMARK	

INSP. REMARK

FORM 4474 ITEM	NOMENCLATURE	DATA
28	(SEE BELOW)	
29	D/S HAZARD	2
30	CREST LENGTH	00440
31	SPILLWAY TYPE	C
32	SPILLWAY WIDTH	0020
33	MAX DISCHARGE	0000979
34	VOLUME	000012500
35	POWER INSTALLED	
36	POWER PROPOSED	
37	NO. OF LOCKS	
38-45	LOCK LEN/WID	
46	OWNER NAME	KEEN,ELMER NJ
47	ENGINEERING	H.B.KEASBEY
48	CONSTRUCTION	GA CHARLESWORTH CONST.
49	REG. DESIGN	NJDEP
50	REG. CONST	NJDEP
51	REG. OPER.	NJDEP
52	REG. MAINT.	NJDEP
53	INSPECTOR	
54	INSP. DATE	
55	INSP. AUTH.	
56	(SEE BELOW)	
57	INSP. INIT.	
58	UNSAFE	
59	URGENCY	
60	INSP. COMPL.	
61	RPT. APPR.	
62	GOV. NOTIF.	
63	INSPECTOR	
64	GOV. RPT.	
65	DEFICIENCY	

FORM 4474 ITEM	NOMENCLATURE	DATA
1	ID	NJ00619
2	DIVISION	NAD
3	STATE	31
4	COUNTY	025 (MONMOUTH)
5	CONGR. DIST.	03
6	2ND STATE	
7	2ND COUNTY	
8	2ND CONGR	
9	OFF. DAM NAME	ENGLISHTOWN LAKE DAM
10	LATITUDE	40-17.6
11	LONGITUDE	074-21.5
12	REPORT DATE	81/10/01.
13	POPULAR NAME	WEAMACONK DAM
14	IMPOUND. NAME	LAKE WEAMACONK
15	REGION	02
16	BASIN	03
17	RIVER/STREAM	WEAMACONK CREEK
18	D/S CITY-TOWN	ENGLISHTOWN
19	DISTANCE	000
20	POPULATION	00001212
21	TYPE OF DAM	REOT
22	YEAR COMPLETED	1930
23	PURPOSES	R
24	STR. HEIGHT	0025
25	HYD. HEIGHT	0013
26	MAX CAPACITY	00000480
27	NORMAL CAP.	00000058
27A	CORPS DIST.	NAN
27B	OWNER CODE	N
27C	FED. REGULATED	N
27D	PVT. ON FED.	N
27E	SCS AID	N
27F	VERIFY DATE	80/06/23.

FORM 4474 ITEM	NOMENCLATURE	DATA
28	(SEE BELOW)	
29	D/S HAZARD	2
30	CREST LENGTH	00300
31	SPILLWAY TYPE	U
32	SPILLWAY WIDTH	0050
33	MAX DISCHARGE	0001000
34	VOLUME	000003700
35	POWER INSTALLED	
36	POWER PROPOSED	
37	NO. OF LOCKS	
38-45	LOCK LEN/WID	
46	OWNER NAME	MONMOUTH COUNTY
47	ENGINEERING	
48	CONSTRUCTION	
49	REG. DESIGN	NJDEP
50	REG. CONST	NJDEP
51	REG. OPER.	NJDEP
52	REG. MAINT.	NJDEP
53	INSPECTOR	O'BRIEN AND GERE ENGINEERS,INC.
54	INSP. DATE	81/04/30.
55	INSP. AUTH.	P.L. 92-367
56	(SEE BELOW)	
57	INSP. INIT.	81/04/01.
58	UNSAFE	
59	URGENCY	
60	INSP. COMPL.	81/06/30.
61	RPT. APPR.	81/08/21.
62	GOV. NOTIF.	
63	INSPECTOR	SC
64	GOV. RPT.	81/08/21.
65	DEFICIENCY	

28 REMARK 21- EARTH ROADWAY EMBANKMENT WITH CONCRETE SPILLWAY 22-EST 24-EST
56 REMARK 46-DAM AND SPILLWAY CONDEMNED EARLY 1950

INSP. REMARK

FORM 4474 ITEM	NOMENCLATURE	DATA
1	ID	NJ00620
2	DIVISION	NAD
3	STATE	31
4	COUNTY	019 (HUNTERDON)
5	CONGR. DIST.	13
6	2ND STATE	NJ
7	2ND COUNTY	041
8	2ND CONGR	13
9	OFF. DAM NAME	FINESVILLE MILL DAM
10	LATITUDE	40-36.3
11	LONGITUDE	075-10.4
12	REPORT DATE	80/07/14.
13	POPULAR NAME	0000000000000000000000000000000000000000
14	IMPOUND. NAME	MUSCONETCONG RIVER
15	REGION	02
16	BASIN.	04
17	RIVER/STREAM	MUSCONETCONG RIVER
18	D/S CITY-TOWN	FINESVILLE
19	DISTANCE	000
20	POPULATION	00000400
21	TYPE OF DAM	PG
22	YEAR COMPLETED	1925
23	PURPOSES	0
24	STR. HEIGHT	0009
25	HYD. HEIGHT	0009
26	MAX CAPACITY	00000055
27	NORMAL CAP.	00000017
27A	CORPS DIST.	NAP
27B	OWNER CODE	N
27C	FED. REGULATED	N
27D	PVT. ON FED.	N
27E	SCS AID	N
27F	VERIFY DATE	80/07/29.
28	REMARK	23-FORMERLY WATER SUPPLU
56	REMARK	

INSP. REMARK

FORM 4474 ITEM	NOMENCLATURE	DATA
28	(SEE BELOW)	
29	D/S HAZARD	3
30	CREST LENGTH	00120
31	SPILLWAY TYPE	U
32	SPILLWAY WIDTH	0120
33	MAX DISCHARGE	0002658
34	VOLUME	000002655
35	POWER INSTALLED	
36	POWER PROPOSED	
37	NO. OF LOCKS	
38-45	LOCK LEN/WID	
46	OWNER NAME	NOVERN INC
47	ENGINEERING	
48	CONSTRUCTION	
49	REG. DESIGN	NJDEP
50	REG. CONST	NJDEP
51	REG. OPER.	NJDEP
52	REG. MAINT.	NJDEP
53	INSPECTOR	STORCH ENGINEERS
54	INSP. DATE	80/02/11.
55	INSP. AUTH.	P.L. 92-367
56	(SEE BELOW)	
57	INSP. INIT.	
58	UNSAFE	
59	URGENCY	
60	INSP. COMPL.	
61	RPT. APPR.	
62	GOV. NOTIF.	
63	INSPECTOR	
64	GOV. RPT.	
65	DEFICIENCY	

INVENTORY OF DAMS

NEW JERSEY 81/11/25. PAGE 203

FORM 4474

ITEM	NOMENCLATURE	DATA
1	ID	NJ00621
2	DIVISION	NAD
3	STATE	31
4	COUNTY	019 (HUNTERDON)
5	CONGR. DIST.	13
6	2ND STATE	
7	2ND COUNTY	
8	2ND CONGR	
9	OFF. DAM NAME	ARTHUR F. FORAN DAM
10	LATITUDE	40-24.8
11	LONGITUDE	074-54.0
12	REPORT DATE	80/07/21.
13	POPULAR NAME	AMWELL SHOOTING PRESERVE POND DAM
14	IMPOUND. NAME	AMWELL SHOOTING PRESERVE POND
15	REGION	02
16	BASIN.	04
17	RIVER/STREAM	BR ALEXAUKEN CREEK
18	D/S CITY-TOWN	LAMBERTVILLE
19	DISTANCE	005
20	POPULATION	00004093
21	TYPE OF DAM	RE
22	YEAR COMPLETED	1969
23	PURPOSES	R
24	STR. HEIGHT	0026
25	HYD. HEIGHT	0026
26	MAX CAPACITY	00000054
27	NORMAL CAP.	00000017
27A	CORPS DIST.	NAP
27B	OWNER CODE	N
27C	FED. REGULATED	N
27D	PVT. ON FED.	N
27E	SCS AID	T
27F	VERIFY DATE	80/07/29.

28 REMARK
56 REMARK

INSP. REMARK

FORM 4474

ITEM	NOMENCLATURE	DATA
28	(SEE BELOW)	
29	D/S HAZARD	2
30	CREST LENGTH	00255
31	SPILLWAY TYPE	U
32	SPILLWAY WIDTH	0075
33	MAX DISCHARGE	0001020
34	VOLUME	000014700
35	POWER INSTALLED	
36	POWER PROPOSED	
37	NO. OF LOCKS	
38-45	LOCK LEN/WID	
46	OWNER NAME	ARTHUR J.FORAN
47	ENGINEERING	SOIL CONSERVATION SERVC
48	CONSTRUCTION	MICHALENKO+ROSEMON NJ
49	REG. DESIGN	NJDEP
50	REG. CONST	NJDEP
51	REG. OPER.	NJDEP
52	REG. MAINT.	NJDEP
53	INSPECTOR	STORCH ENGINEERS
54	INSP. DATE	80/02/14.
55	INSP. AUTH.	P.L. 92-367
56	(SEE BELOW)	
57	INSP. INIT.	
58	UNSAFE	
59	URGENCY	
60	INSP. COMPL.	
61	RPT. APPR.	
62	GOV. NOTIF.	
63	INSPECTOR	
64	GOV. RPT.	
65	DEFICIENCY	

NEW JERSEY

FORM 4474 ITEM	NOMENCLATURE	DATA
1	ID	NJ00623
2	DIVISION	NAD
3	STATE	31
4	COUNTY	001 (ATLANTIC)
5	CONGR. DIST.	02
6	2ND STATE	NJ
7	2ND COUNTY	009
8	2ND CONGR	02
9	OFF. DAM NAME	HEAD OF RIVER DAM
10	LATITUDE	39-18.4
11	LONGITUDE	074-49.2
12	REPORT DATE	80/06/16.
13	POPULAR NAME	
14	IMPOUND. NAME	TUCKAHOE RIVER
15	REGION	02
16	BASIN.	04
17	RIVER/STREAM	TUCKAHOE RIVER
18	D/S CITY-TOWN	TUCKAHOE
19	DISTANCE	003
20	POPULATION	00000400
21	TYPE OF DAM	RE
22	YEAR COMPLETED	
23	PURPOSES	R
24	STR. HEIGHT	0010
25	HYD. HEIGHT	0010
26	MAX CAPACITY	00000688
27	NORMAL CAP.	00000266
27A	CORPS DIST.	NAP
27B	OWNER CODE	N
27C	FED. REGULATED	N
27D	PVT. ON FED.	N
27E	SCS AID	N
27F	VERIFY DATE	80/07/29.
28	REMARK	
56	REMARK	

INSP. REMARK

FORM 4474 ITEM	NOMENCLATURE	DATA
28	(SEE BELOW)	
29	D/S HAZARD	2
30	CREST LENGTH	01075
31	SPILLWAY TYPE	C
32	SPILLWAY WIDTH	0035
33	MAX DISCHARGE	0001421
34	VOLUME	000012500
35	POWER INSTALLED	
36	POWER PROPOSED	
37	NO. OF LOCKS	
38-45	LOCK LEN/WID	
46	OWNER NAME	STATE OF NEW JERSEY
47	ENGINEERING	
48	CONSTRUCTION	
49	REG. DESIGN	
50	REG. CONST	
51	REG. OPER.	NJDEP
52	REG. MAINT.	NJDEP
53	INSPECTOR	
54	INSP. DATE	
55	INSP. AUTH.	
56	(SEE BELOW)	
57	INSP. INIT.	
58	UNSAFE	
59	URGENCY	
60	INSP. COMPL.	
61	RPT. APPR.	
62	GOV. NOTIF.	
63	INSPECTOR	
64	GOV. RPT.	
65	DEFICIENCY	

FORM 4474 ITEM	NOMENCLATURE	DATA
1	ID	NJ00624
2	DIVISION	NAD
3	STATE	31
4	COUNTY	005 (BURLINGTON)
5	CONGR. DIST.	06
6	2ND STATE	
7	2ND COUNTY	
8	2ND CONGR	
9	OFF. DAM NAME	HUNTINGTON DRIVE DAM
10	LATITUDE	39-54.4
11	LONGITUDE	074-42.7
12	REPORT DATE	80/07/14.
13	POPULAR NAME	
14	IMPOUND. NAME	LAKE THREE
15	REGION	02
16	BASIN.	04
17	RIVER/STREAM	FRIENDSHIP CREEK
18	D/S CITY-TOWN	VINCENTOWN
19	DISTANCE	003
20	POPULATION	00000600
21	TYPE OF DAM	RE
22	YEAR COMPLETED	1978
23	PURPOSES	R
24	STR. HEIGHT	0015
25	HYD. HEIGHT	0015
26	MAX CAPACITY	00000350
27	NORMAL CAP.	00000115
27A	CORPS DIST.	NAP
27B	OWNER CODE	N
27C	FED. REGULATED	N
27D	PVT. ON FED.	N
27E	SCS AID	N
27F	VERIFY DATE	80/07/29.

FORM 4474 ITEM	NOMENCLATURE	DATA
28	(SEE BELOW)	
29	D/S HAZARD	2
30	CREST LENGTH	00210
31	SPILLWAY TYPE	U
32	SPILLWAY WIDTH	0090
33	MAX DISCHARGE	0005565
34	VOLUME	000007100
35	POWER INSTALLED	
36	POWER PROPOSED	
37	NO. OF LOCKS	
38-45	LOCK LEN/WID	
46	OWNER NAME	LEISURE TECHNOLOGY CORP
47	ENGINEERING	LICHTENSTEIN AND LEHI
48	CONSTRUCTION	
49	REG. DESIGN	NJDEP
50	REG. CONST	NJDEP
51	REG. OPER.	NJDEP
52	REG. MAINT.	NJDEP
53	INSPECTOR	
54	INSP. DATE	
55	INSP. AUTH.	
56	(SEE BELOW)	
57	INSP. INIT.	
58	UNSAFE	
59	URGENCY	
60	INSP. COMPL.	
61	RPT. APPR.	
62	GOV. NOTIF.	
63	INSPECTOR	
64	GOV. RPT.	
65	DEFICIENCY	

28 REMARK
56 REMARK 32-33-PRIMARY 85 FT.5452 CFS.AUX RISER 19 FT.113 CFS

INSP. REMARK

NEW JERSEY

FORM 4474 ITEM	NOMENCLATURE	DATA
1	ID	NJ00625
2	DIVISION	NAD
3	STATE	31
4	COUNTY	041 (WARREN)
5	CONGR. DIST.	13
6	2ND STATE	
7	2ND COUNTY	
8	2ND CONGR	
9	OFF. DAM NAME	NO NAME DAM
10	LATITUDE	40-48.9
11	LONGITUDE	075-01.3
12	REPORT DATE	80/07/14.
13	POPULAR NAME	
14	IMPOUND. NAME	
15	REGION	02
16	BASIN	04
17	RIVER/STREAM	POIPHANDUSING BROOK
18	D/S CITY-TOWN	HAZEN
19	DISTANCE	001
20	POPULATION	00000200
21	TYPE OF DAM	RE
22	YEAR COMPLETED	1930
23	PURPOSES	R
24	STR. HEIGHT	0013
25	HYD. HEIGHT	0013
26	MAX CAPACITY	00000057
27	NORMAL CAP.	00000028
27A	CORPS DIST.	NAP
27B	OWNER CODE	N
27C	FED. REGULATED	N
27D	PVT. ON FED.	N
27E	SCS AID	N
27F	VERIFY DATE	80/07/29.

28 REMARK
56 REMARK 32 24' DIAM DROP INLET PLUS 35' SPILLWAY

INSP. REMARK

FORM 4474 ITEM	NOMENCLATURE	DATA
28	(SEE BELOW)	
29	D/S HAZARD	2
30	CREST LENGTH	00495
31	SPILLWAY TYPE	U
32	SPILLWAY WIDTH	0037
33	MAX DISCHARGE	0000056
34	VOLUME	000009413
35	POWER INSTALLED	
36	POWER PROPOSED	
37	NO. OF LOCKS	
38-45	LOCK LEN/WID	
46	OWNER NAME	SAMUEL RACE
47	ENGINEERING	
48	CONSTRUCTION	
49	REG. DESIGN	NJDEP
50	REG. CONST	NJDEP
51	REG. OPER.	NJDEP
52	REG. MAINT.	NJDEP
53	INSPECTOR	
54	INSP. DATE	
55	INSP. AUTH.	
56	(SEE BELOW)	
57	INSP. INIT.	
58	UNSAFE	
59	URGENCY	
60	INSP. COMPL.	
61	RPT. APPR.	
62	GOV. NOTIF.	
63	INSPECTOR	
64	GOV. RPT.	
65	DEFICIENCY	

FORM 4474 ITEM	NOMENCLATURE	DATA
1	ID	NJ00626
2	DIVISION	NAD
3	STATE	31
4	COUNTY	015 (GLOUCESTER)
5	CONGR. DIST.	01
6	2ND STATE	
7	2ND COUNTY	
8	2ND CONGR	
9	OFF. DAM NAME	SILVER LAKE DAM
10	LATITUDE	39-34.2
11	LONGITUDE	075-06.5
12	REPORT DATE	80/06/16.
13	POPULAR NAME	SILVER LAKE DAM
14	IMPOUND. NAME	SILVER LAKE
15	REGION	02
16	BASIN.	04
17	RIVER/STREAM	STILL RUN
18	D/S CITY-TOWN	CLAYTON
19	DISTANCE	000
20	POPULATION	00005425
21	TYPE OF DAM	RE
22	YEAR COMPLETED	1917
23	PURPOSES	R
24	STR. HEIGHT	0009
25	HYD. HEIGHT	0009
26	MAX CAPACITY	00000361
27	NORMAL CAP.	00000127
27A	CORPS DIST.	NAP
27B	OWNER CODE	N
27C	FED. REGULATED	N
27D	PVT. ON FED.	N
27E	SCS AID	N
27F	VERIFY DATE	80/07/29.

FORM 4474 ITEM	NOMENCLATURE	DATA
28	(SEE BELOW)	
29	D/S HAZARD	3
30	CREST LENGTH	00345
31	SPILLWAY TYPE	C
32	SPILLWAY WIDTH	0036
33	MAX DISCHARGE	0000884
34	VOLUME	000005000
35	POWER INSTALLED	
36	POWER PROPOSED	
37	NO. OF LOCKS	
38-45	LOCK LEN/WID	
46	OWNER NAME	SILVER LAKE ASSOCIATION
47	ENGINEERING	GLOUCESTER COUNTY
48	CONSTRUCTION	GLOUCESTER COUNTY
49	REG. DESIGN	NJDEP
50	REG. CONST	NJDEP
51	REG. OPER.	NJDEP
52	REG. MAINT.	NJDEP
53	INSPECTOR	
54	INSP. DATE	
55	INSP. AUTH.	
56	(SEE BELOW)	
57	INSP. INIT.	
58	UNSAFE	
59	URGENCY	
60	INSP. COMPL.	
61	RPT. APPR.	
62	GOV. NOTIF.	
63	INSPECTOR	
64	GOV. RPT.	
65	DEFICIENCY	

28 REMARK 27-LAKE PARTIALLY DRAINED AT TIME OF INSPECTION
56 REMARK

INSP. REMARK

FORM 4474 ITEM	NOMENCLATURE	DATA
1	ID	NJ00627
2	DIVISION	NAD
3	STATE	31
4	COUNTY	005 (BURLINGTON)
5	CONGR. DIST.	06
6	2ND STATE	
7	2ND COUNTY	
8	2ND CONGR	
9	OFF. DAM NAME	TOMLINSONS MILL DAM
10	LATITUDE	39-51.9
11	LONGITUDE	074-53.7
12	REPORT DATE	80/06/16.
13	POPULAR NAME	JENNINGS LAKE DAM
14	IMPOUND. NAME	JENNINGS LAKE
15	REGION	02
16	BASIN	04
17	RIVER/STREAM	BARTON RUN
18	D/S CITY-TOWN	MEDFORD
19	DISTANCE	004
20	POPULATION	00001448
21	TYPE OF DAM	RE
22	YEAR COMPLETED	1800
23	PURPOSES	R
24	STR. HEIGHT	0011
25	HYD. HEIGHT	0011
26	MAX CAPACITY	00000053
27	NORMAL CAP.	00000024
27A	CORPS DIST.	NAP
27B	OWNER CODE	N
27C	FED. REGULATED	N
27D	PVT. ON FED.	N
27E	SCS AID	N
27F	VERIFY DATE	80/07/29.
28	REMARK	
56	REMARK	

INSP. REMARK

FORM 4474 ITEM	NOMENCLATURE	DATA
28	(SEE BELOW)	
29	D/S HAZARD	2
30	CREST LENGTH	00110
31	SPILLWAY TYPE	U
32	SPILLWAY WIDTH	0026
33	MAX DISCHARGE	0000250
34	VOLUME	000001540
35	POWER INSTALLED	
36	POWER PROPOSED	
37	NO. OF LOCKS	
38-45	LOCK LEN/WID	
46	OWNER NAME	WILLIAM EVANS
47	ENGINEERING	
48	CONSTRUCTION	LIPPENCOTT FAMILY
49	REG. DESIGN	NONE
50	REG. CONST.	NONE
51	REG. OPER.	NJDEP
52	REG. MAINT.	NJDEP
53	INSPECTOR	
54	INSP. DATE	
55	INSP. AUTH.	
56	(SEE BELOW)	
57	INSP. INIT.	
58	UNSAFE	
59	URGENCY	
60	INSP. COMPL.	
61	RPT. APPR.	
62	GOV. NOTIF.	
63	INSPECTOR	
64	GOV. RPT.	
65	DEFICIENCY	

FORM 4474 ITEM	NOMENCLATURE	DATA
1	ID	NJ00628
2	DIVISION	NAD
3	STATE	31
4	COUNTY	025 (MONMOUTH)
5	CONGR. DIST.	03
6	2ND STATE	
7	2ND COUNTY	
8	2ND CONGR	
9	OFF. DAM NAME	WEMROCK POND DAM
10	LATITUDE	40-15.5
11	LONGITUDE	074-19.1
12	REPORT DATE	80/07/21.
13	POPULAR NAME	
14	IMPOUND. NAME	WEMROCK POND
15	REGION	02
16	BASIN.	03
17	RIVER/STREAM	WEMROCK CREEK
18	D/S CITY-TOWN	ENGLISHTOWN
19	DISTANCE	003
20	POPULATION	00001212
21	TYPE OF DAM	RE
22	YEAR COMPLETED	1930
23	PURPOSES	R
24	STR. HEIGHT	0013
25	HYD. HEIGHT	0012
26	MAX CAPACITY	00000145
27	NORMAL CAP.	00000058
27A	CORPS DIST.	NAN
27B	OWNER CODE	N
27C	FED. REGULATED	N
27D	PVT. ON FED.	N
27E	SCS AID	N
27F	VERIFY DATE	80/07/29.

FORM 4474 ITEM	NOMENCLATURE	DATA
28	(SEE BELOW)	
29	D/S HAZARD	2
30	CREST LENGTH	00220
31	SPILLWAY TYPE	
32	SPILLWAY WIDTH	
33	MAX DISCHARGE	
34	VOLUME	000002540
35	POWER INSTALLED	
36	POWER PROPOSED	
37	NO. OF LOCKS	
38-45	LOCK LEN/WID	
46	OWNER NAME	2 220 2
47	ENGINEERING	540
48	CONSTRUCTION	
49	REG. DESIGN	NJDEP
50	REG. CONSI	NJDEP
51	REG. OPER.	NJDEP
52	REG. MAINT.	NJDEP
53	INSPECTOR	
54	INSP. DATE	
55	INSP. AUTH.	
56	(SEE BELOW)	
57	INSP. INIT.	
58	UNSAFE	
59	URGENCY	
60	INSP. COMPL.	
61	RPT. APPR.	
62	GOV. NOTIF.	
63	INSPECTOR	
64	GOV. RPT.	
65	DEFICIENCY	

28 REMARK 22-ESTIMATED
56 REMARK 31- 25 FT BREACH AT SPILLWAY, JANUARY 1979 46-BUREAU OF PARKS

INSP. REMARK

NEW JERSEY

FORM 4474 ITEM	NOMENCLATURE	DATA
1	ID	NJ00629
2	DIVISION	NAD
3	STATE	31
4	COUNTY	009 (CAPE MAY)
5	CONGR. DIST.	02
6	2ND STATE	NJ
7	2ND COUNTY	011
8	2ND CONGR	02
9	OFF. DAM NAME	WEST CREEK DAM
10	LATITUDE	39=13.7
11	LONGITUDE	074-54.8
12	REPORT DATE	80/07/14.
13	POPULAR NAME	PICKLE FACTORY POND DAM
14	IMPOUND. NAME	WEST CREEK POND
15	REGION	02
16	BASIN.	04
17	RIVER/STREAM	WEST CREEK
18	D/S CITY-TOWN	DENNIS
19	DISTANCE	000
20	POPULATION	00003210
21	TYPE OF DAM	RE
22	YEAR COMPLETED	1900
23	PURPOSES	R
24	STR. HEIGHT	0010
25	HYD. HEIGHT	0010
26	MAX CAPACITY	00000362
27	NORMAL CAP.	00000247
27A	CORPS DIST.	NAP
27B	OWNER CODE	N
27C	FED. REGULATED	N
27D	PVT. ON FED.	N
27E	SCS AID	N
27F	VERIFY DATE	80/07/29.
28	REMARK	22-OPR 1900
56	REMARK	

INSP. REMARK

FORM 4474 ITEM	NOMENCLATURE	DATA
28	(SEE BELOW)	
29	D/S HAZARD	2
30	CREST LENGTH	00425
31	SPILLWAY TYPE	C
32	SPILLWAY WIDTH	0009
33	MAX DISCHARGE	0000084
34	VOLUME	000012600
35	POWER INSTALLED	
36	POWER PROPOSED	
37	NO. OF LOCKS	
38-45	LOCK LEN/WID	
46	OWNER NAME	DENNIS TOWNSHIP
47	ENGINEERING	
48	CONSTRUCTION	
49	REG. DESIGN	NONE
50	REG. CONST	NONE
51	REG. OPER.	NJDEP
52	REG. MAINT.	NJDEP
53	INSPECTOR	
54	INSP. DATE	
55	INSP. AUTH.	
56	(SEE BELOW)	
57	INSP. INIT.	
58	UNSAFE	
59	URGENCY	
60	INSP. COMPL.	
61	RPT. APPR.	
62	GOV. NOTIF.	
63	INSPECTOR	
64	GOV. RPT.	
65	DEFICIENCY	

INVENTORY OF DAMS

NEW JERSEY 81/11/25. PAGE 211

FORM 4474 ITEM	NOMENCLATURE	DATA
1	ID	NJ00630
2	DIVISION	NAD
3	STATE	31
4	COUNTY	025 (MONMOUTH)
5	CONGR. DIST.	03
6	2ND STATE	
7	2ND COUNTY	
8	2ND CONGR	
9	OFF. DAM NAME	NO NAME 49
10	LATITUDE	40-14.8
11	LONGITUDE	074-01.3
12	REPORT DATE	80/10/01.
13	POPULAR NAME	
14	IMPOUND. NAME	
15	REGION	02
16	BASIN.	03
17	RIVER/STREAM	HOG SWAMP BROOK
18	D/S CITY-TOWN	DEAL
19	DISTANCE	001
20	POPULATION	00002328
21	TYPE OF DAM	RE
22	YEAR COMPLETED	1920
23	PURPOSES	S
24	STR. HEIGHT	0012
25	HYD. HEIGHT	0010
26	MAX CAPACITY	00000050
27	NORMAL CAP.	
27A	CORPS DIST.	NAN
27B	OWNER CODE	N
27C	FED. REGULATED	N
27D	PVT. ON FED.	N
27E	SCS AID	N
27F	VERIFY DATE	80/06/23.

FORM 4474 ITEM	NOMENCLATURE	DATA
28	(SEE BELOW)	
29	D/S HAZARD	2
30	CREST LENGTH	00250
31	SPILLWAY TYPE	U
32	SPILLWAY WIDTH	0020
33	MAX DISCHARGE	0000175
34	VOLUME	000002625
35	POWER INSTALLED	
36	POWER PROPOSED	
37	NO. OF LOCKS	
38-45	LOCK LEN/WID	
46	OWNER NAME	HOLLYWOOD GOLF CLUB
47	ENGINEERING	
48	CONSTRUCTION	
49	REG. DESIGN	NJDEP
50	REG. CONST	NJDEP
51	REG. OPER.	NJDEP
52	REG. MAINT.	NJDEP
53	INSPECTOR	
54	INSP. DATE	
55	INSP. AUTH.	
56	(SEE BELOW)	
57	INSP. INIT.	
58	UNSAFE	
59	URGENCY	
60	INSP. COMPL.	
61	RPT. APPR.	
62	GOV. NOTIF.	
63	INSPECTOR	
64	GOV. RPT.	
65	DEFICIENCY	

28 REMARK 22-ESTIMATED 26-NO ESTIMATE CAN BE MADE NO DEFINED LIMITS OF OLD RESERV

56 REMARK 34-EMBANKMENT FAILURE 40 FT WIDE 2600 CY EARTH 25 CY CONCRETE

INSP. REMARK

INVENTORY OF DAMS

NEW JERSEY 81/11/25. PAGE 212

FORM 4474 ITEM	NOMENCLATURE	DATA
1	ID	NJ00631
2	DIVISION	NAD
3	STATE	31
4	COUNTY	011 (CUMBERLAND)
5	CONGR. DIST.	02
6	2ND STATE	NJ
7	2ND COUNTY	011
8	2ND CONGR	02
9	OFF. DAM NAME	JERICHO POND DAM
10	LATITUDE	39-28.3
11	LONGITUDE	075-21.1
12	REPORT DATE	80/06/16.
13	POPULAR NAME	
14	IMPOUND. NAME	JERICHO POND
15	REGION	02
16	BASIN	04
17	RIVER/STREAM	STOW CREEK
18	D/S CITY-TOWN	GARRISON CORNER
19	DISTANCE	003
20	POPULATION	00000080
21	TYPE OF DAM	RE
22	YEAR COMPLETED	
23	PURPOSES	R
24	STR. HEIGHT	0014
25	HYD. HEIGHT	0014
26	MAX CAPACITY	00000104
27	NORMAL CAP.	00000031
27A	CORPS DIST.	NAP
27B	OWNER CODE	N
27C	FED. REGULATED	N
27D	PVT. ON FED.	N
27E	SCS AID	N
27F	VERIFY DATE	80/06/23.
28	REMARK	
56	REMARK	

INSP. REMARK

FORM 4474 ITEM	NOMENCLATURE	DATA
28	(SEE BELOW)	
29	D/S HAZARD	2
30	CREST LENGTH	00260
31	SPILLWAY TYPE	U
32	SPILLWAY WIDTH	0030
33	MAX DISCHARGE	0001320
34	VOLUME	000007666
35	POWER INSTALLED	
36	POWER PROPOSED	
37	NO. OF LOCKS	
38-45	LOCK LEN/WID	
46	OWNER NAME	HENRY B STEWART
47	ENGINEERING	
48	CONSTRUCTION	
49	REG. DESIGN	
50	REG. CONST	
51	REG. OPER.	NJDEP
52	REG. MAINT.	NJDEP
53	INSPECTOR	
54	INSP. DATE	
55	INSP. AUTH.	
56	(SEE BELOW)	
57	INSP. INIT.	
58	UNSAFE	
59	URGENCY	
60	INSP. COMPL.	
61	RPT. APPR.	
62	GOV. NOTIF.	
63	INSPECTOR	
64	GOV. RPT.	
65	DEFICIENCY	

INVENTORY OF DAMS

NEW JERSEY

81/11/25. PAGE 2/3

FORM 4474 ITEM	NOMENCLATURE	DATA
1	ID	NJ00632
2	DIVISION	NAD
3	STATE	31
4	COUNTY	011 (CUMBERLAND)
5	CONGR. DIST.	02
6	2ND STATE	
7	2ND COUNTY	
8	2ND CONGR	
9	OFF. DAM NAME	E ROGER JONES DAM
10	LATITUDE	39-31.9
11	LONGITUDE	075-02.7
12	REPORT DATE	80/06/16.
13	POPULAR NAME	
14	IMPOUND. NAME	E ROGER JONES LAKE
15	REGION	02
16	BASIN.	04
17	RIVER/STREAM	BURNT MILL BRANCH
18	D/S CITY-TOWN	VINELAND
19	DISTANCE	000
20	POPULATION	00047400
21	TYPE OF DAM	RE
22	YEAR COMPLETED	
23	PURPOSES	R
24	STR. HEIGHT	0008
25	HYD. HEIGHT	0008
26	MAX CAPACITY	00000068
27	NORMAL CAP.	00000051
27A	CORPS DIST.	NAP
27B	OWNER CODE	N
27C	FED. REGULATED	N
27D	PVT. ON FED.	N
27E	SCS AID	
27F	VERIFY DATE	80/06/23.
28	REMARK	
56	REMARK	

INSP. REMARK

FORM 4474 ITEM	NOMENCLATURE	DATA
28	(SEE BELOW)	
29	D/S HAZARD	2
30	CREST LENGTH	00410
31	SPILLWAY TYPE	C
32	SPILLWAY WIDTH	0010
33	MAX DISCHARGE	0000050
34	VOLUME	000001459
35	POWER INSTALLED	
36	POWER PROPOSED	
37	NO. OF LOCKS	
38-45	LOCK LEN/WID	
46	OWNER NAME	E ROGER JONES
47	ENGINEERING	
48	CONSTRUCTION	
49	REG. DESIGN	
50	REG. CONSI	
51	REG. OPER.	NJDEP
52	REG. MAINT.	NJDEP
53	INSPECTOR	
54	INSP. DATE	
55	INSP. AUTH.	
56	(SEE BELOW)	
57	INSP. INIT.	
58	UNSAFE	
59	URGENCY	
60	INSP. COMPL.	
61	RPT. APPR.	
62	GOV. NOTIF.	
63	INSPECTOR	
64	GOV. RPT.	
65	DEFICIENCY	

FORM 4474 ITEM	NOMENCLATURE	DATA
1	ID	NJ00633
2	DIVISION	NAD
3	STATE	31
4	COUNTY	005 (BURLINGTON)
5	CONGR. DIST.	06
6	2ND STATE	
7	2ND COUNTY	
8	2ND CONGR	
9	OFF. DAM NAME	KETTLE RUN CRANBERRY CO DAM
10	LATITUDE	39-48.2
11	LONGITUDE	074-53.6
12	REPORT DATE	80/06/16.
13	POPULAR NAME	SWAN LAKE DAM
14	IMPOUND. NAME	SWAN LAKE
15	REGION	02
16	BASIN.	04
17	RIVER/STREAM	KETTLE RUN
18	D/S CITY-TOWN	TAUNTON LAKE
19	DISTANCE	004
20	POPULATION	00000600
21	TYPE OF DAM	RE
22	YEAR COMPLETED	1973
23	PURPOSES	R
24	STR. HEIGHT	0010
25	HYD. HEIGHT	0010
26	MAX CAPACITY	00000060
27	NORMAL CAP.	00000034
27A	CORPS DIST.	NAP
27B	OWNER CODE	N
27C	FED. REGULATED	N
27D	PVT. ON FED.	N
27E	SCS AID	N
27F	VERIFY DATE	80/06/23.
28	REMARK	
56	REMARK	
	INSP. REMARK	

FORM 4474 ITEM	NOMENCLATURE	DATA
28	(SEE BELOW)	
29	D/S HAZARD	2
30	CREST LENGTH	00400
31	SPILLWAY TYPE	U
32	SPILLWAY WIDTH	0046
33	MAX DISCHARGE	0000467
34	VOLUME	000006274
35	POWER INSTALLED	
36	POWER PROPOSED	
37	NO. OF LOCKS	
38-45	LOCK LEN/WID	
46	OWNER NAME	MARLTON LAKES CIVIL ASSN
47	ENGINEERING	. ALAIMO ENG.ASSOC.
48	CONSTRUCTION	
49	REG. DESIGN	NJDEP
50	REG. CONST.	NJDEP
51	REG. OPER.	NJDEP
52	REG. MAINT.	NJDEP
53	INSPECTOR	
54	INSP. DATE	
55	INSP. AUTH.	
56	(SEE BELOW)	
57	INSP. INIT.	
58	UNSAFE	
59	URGENCY	
60	INSP. COMPL.	
61	RPI. APPR.	
62	GOV. NOTIF.	
63	INSPECTOR	
64	GOV. RPI.	
65	DEFICIENCY	

INVENTORY OF DAMS

NEW JERSEY 81/11/25. PAGE 215

FORM 4474 ITEM	NOMENCLATURE	DATA
1	ID	NJ00634
2	DIVISION	NAD
3	STATE	31
4	COUNTY	009 (CAPE MAY)
5	CONGR. DIST.	06
6	2ND STATE	
7	2ND COUNTY	
8	2ND CONGR	
9	OFF. DAM NAME	KIRBYS MILL(LUMBERTON) DAM
10	LATITUDE	39-55.0
11	LONGITUDE	074-48.3
12	REPORT DATE	80/06/16.
13	POPULAR NAME	KIRBYS MILL DAM
14	IMPOUND. NAME	S.W.BRANCH RANCOCAS CREEK
15	REGION	02
16	BASIN.	04
17	RIVER/STREAM	S.W.BRANCH RANCOCAS CREEK
18	D/S CITY-TOWN	LUMBERTON
19	DISTANCE	004
20	POPULATION	00001000
21	TYPE OF DAM	REOT
22	YEAR COMPLETED	1900
23	PURPOSES	R
24	STR. HEIGHT	0014
25	HYD. HEIGHT	0014
26	MAX CAPACITY	00000086
27	NORMAL CAP.	00000007
27A	CORPS DIST.	NAP
27B	OWNER CODE	N
27C	FED. REGULATED	N
27D	PVT. ON FED.	N
27E	SCS AID	N
27F	VERIFY DATE	80/06/23.
28	REMARK	21-TIMBER SPILLWAY;22-DAM CONSTRUCTED PRE-1900
56	REMARK	

INSP. REMARK

FORM 4474 ITEM	NOMENCLATURE	DATA
28	(SEE BELOW)	
29	D/S HAZARD	2
30	CREST LENGTH	00150
31	SPILLWAY TYPE	U
32	SPILLWAY WIDTH	0054
33	MAX DISCHARGE	0002600
34	VOLUME	000002100
35	POWER INSTALLED	
36	POWER PROPOSED	
37	NO. OF LOCKS	
38-45	LOCK LEN/WID	
46	OWNER NAME	MEDFORD HISTORICAL SOCTY
47	ENGINEERING	
48	CONSTRUCTION	
49	REG. DESIGN	NONE
50	REG. CONST	NONE
51	REG. OPER.	NJDEP
52	REG. MAINT.	NJDEP
53	INSPECTOR	
54	INSP. DATE	
55	INSP. AUTH.	
56	(SEE BELOW)	
57	INSP. INIT.	
58	UNSAFE	
59	URGENCY	
60	INSP. COMPL.	
61	RPT. APPR.	
62	GOV. NOTIF.	
63	INSPECTOR	
64	GOV. RPT.	
65	DEFICIENCY	

FORM 4474 ITEM	NOMENCLATURE	DATA
1	ID	NJ00635
2	DIVISION	NAD
3	STATE	31
4	COUNTY	005 (BURLINGTON)
5	CONGR. DIST.	06
6	2ND STATE	
7	2ND COUNTY	
8	2ND CONGR	
9	OFF. DAM NAME	MOORESTOWN W.W. DAM
10	LATITUDE	39-57.1
11	LONGITUDE	074-58.2
12	REPORT DATE	80/06/16.
13	POPULAR NAME	STRAWBRIDGE LAKE DAM
14	IMPOUND. NAME	STRAWBRIDGE LAKE
15	REGION	02
16	BASIN	04
17	RIVER/STREAM	NORTH BRANCH PENNSAUKEN RIVER
18	D/S CITY-TOWN	MOORESTOWN
19	DISTANCE	000
20	POPULATION	00015372
21	TYPE OF DAM	RE
22	YEAR COMPLETED	1930
23	PURPOSES	R
24	STR. HEIGHT	0008
25	HYD. HEIGHT	0008
26	MAX CAPACITY	00000096
27	NORMAL CAP.	00000041
27A	CORPS DIST.	NAP
27B	OWNER CODE	N
27C	FED. REGULATED	N
27D	PVT. ON FED.	N
27E	SCS AID	N
27F	VERIFY DATE	80/06/23.
28	REMARK	22-WPA PROJECT IN 1930*S
56	REMARK	

INSP. REMARK

FORM 4474 ITEM	NOMENCLATURE	DATA
28	(SEE BELOW)	
29	D/S HAZARD	2
30	CREST LENGTH	00230
31	SPILLWAY TYPE	U
32	SPILLWAY WIDTH	0085
33	MAX DISCHARGE	0001850
34	VOLUME	000002500
35	POWER INSTALLED	
36	POWER PROPOSED	
37	NO. OF LOCKS	
38-45	LOCK LEN/WID	
46	OWNER NAME	TWNSP OF MOORESTOWN
47	ENGINEERING	
48	CONSTRUCTION	
49	REG. DESIGN	NJDEP
50	REG. CONST	NJDEP
51	REG. OPER.	NJDEP
52	REG. MAINT.	NJDEP
53	INSPECTOR	
54	INSP. DATE	
55	INSP. AUTH.	
56	(SEE BELOW)	
57	INSP. INIT.	
58	UNSAFE	
59	URGENCY	
60	INSP. COMPL.	
61	RPT. APPR.	
62	GOV. NOTIF.	
63	INSPECTOR	
64	GOV. RPT.	
65	DEFICIENCY	

FORM 4474 ITEM	NOMENCLATURE	DATA
1	ID	NJ00636
2	DIVISION	NAD
3	STATE	31
4	COUNTY	029 (OCEAN
5	CONGR. DIST.	02
6	2ND STATE	
7	2ND COUNTY	
8	2ND CONGR	
9	OFF. DAM NAME	DOVER FORGE DAM
10	LATITUDE	39-51.1
11	LONGITUDE	074-12.7
12	REPORT DATE	80/06/16.
13	POPULAR NAME	
14	IMPOUND. NAME	FORGE POND
15	REGION	02
16	BASIN.	04
17	RIVER/STREAM	CEDAR CREEK
18	D/S CITY-TOWN	FORKED RIVER
19	DISTANCE	005
20	POPULATION	00002500
21	TYPE OF DAM	RE
22	YEAR COMPLETED	1940
23	PURPOSES	I
24	STR. HEIGHT	0009
25	HYD. HEIGHT	0007
26	MAX CAPACITY	00000250
27	NORMAL CAP.	00000165
27A	CORPS DIST.	NAP
27B	OWNER CODE	N
27C	FED. REGULATED	N
27D	PVT. ON FED.	N
27E	SCS AID	N
27F	VERIFY DATE	80/06/23.

FORM 4474 ITEM	NOMENCLATURE	DATA
28	(SEE BELOW)	
29	D/S HAZARD	3
30	CREST LENGTH	01100
31	SPILLWAY TYPE	U
32	SPILLWAY WIDTH	
33	MAX DISCHARGE	
34	VOLUME	000012835
35	POWER INSTALLED	
36	POWER PROPOSED	
37	NO. OF LOCKS	
38-45	LOCK LEN/WID	
46	OWNER NAME	STATE OF NEW JERSEY
47	ENGINEERING	
48	CONSTRUCTION	
49	REG. DESIGN	NJDEP
50	REG. CONST	NJDEP
51	REG. OPER.	NJDEP
52	REG. MAINT.	NJDEP
53	INSPECTOR	
54	INSP. DATE	
55	INSP. AUTH.	
56	(SEE BELOW)	
57	INSP. INIT.	
58	UNSAFE	
59	URGENCY	
60	INSP. COMPL.	
61	RPT. APPR.	
62	GOV. NOTIF.	
63	INSPECTOR	
64	GOV. RPT.	
65	DEFICIENCY	

28 REMARK 22-ESTIMATED
56 REMARK 34-20 FT EMBKT FAILURE 32-SPILLWAY PARTIALLY DESTROYED

INSP. REMARK

FORM 4474 ITEM	NOMENCLATURE	DATA
1	ID	NJ00637
2	DIVISION	NAD
3	STATE	31
4	COUNTY	009 (CAPE MAY)
5	CONGR. DIST.	02
6	2ND STATE	
7	2ND COUNTY	
8	2ND CONGR	
9	OFF. DAM NAME	EAST CREEK POND DAM
10	LATITUDE	39=13.4
11	LONGITUDE	074-53.1
12	REPORT DATE	80/06/16.
13	POPULAR NAME	
14	IMPOUND. NAME	EAST CREEK POND
15	REGION	02
16	BASIN.	04
17	RIVER/STREAM	EAST CREEK
18	D/S CITY-TOWN	DENNIS
19	DISTANCE	001
20	POPULATION	00000300
21	TYPE OF DAM	RE
22	YEAR COMPLETED	1900
23	PURPOSES	R
24	STR. HEIGHT	0011
25	HYD. HEIGHT	0011
26	MAX CAPACITY	00000448
27	NORMAL CAP.	00000205
27A	CORPS DIST.	NAP
27B	OWNER CODE	N
27C	FED. REGULATED	N
27D	PVT. ON FED.	N
27E	SCS AID	N
27F	VERIFY DATE	80/06/23.

FORM 4474 ITEM	NOMENCLATURE	DATA
28	(SEE BELOW)	
29	D/S HAZARD	2
30	CREST LENGTH	00275
31	SPILLWAY TYPE	C
32	SPILLWAY WIDTH	0030
33	MAX DISCHARGE	0000762
34	VOLUME	000006500
35	POWER INSTALLED	
36	POWER PROPOSED	
37	NO. OF LOCKS	
38-45	LOCK LEN/WID	
46	OWNER NAME	STATE OF NEW JERSEY
47	ENGINEERING	
48	CONSTRUCTION	
49	REG. DESIGN	NONE
50	REG. CONST	NONE
51	REG. OPER.	NJDEP
52	REG. MAINT.	NJDEP
53	INSPECTOR	
54	INSP. DATE	
55	INSP. AUTH.	
56	(SEE BELOW)	
57	INSP. INIT.	
58	UNSAFE	
59	URGENCY	
60	INSP. COMPL.	
61	RPT. APPR.	
62	GOV. NOTIF.	
63	INSPECTOR	
64	GOV. RPT.	
65	DEFICIENCY	

28 REMARK 22-PRE 1900
56 REMARK 32-33-PRIMARY 20 FT 508 CFS AUX 10 FT 254 CFS

INSP. REMARK

FORM 4474 ITEM	NOMENCLATURE	DATA
1	ID	NJ00638
2	DIVISION	NAD
3	STATE	31
4	COUNTY	005 (BURLINGTON)
5	CONGR. DIST.	06
6	2ND STATE	
7	2ND COUNTY	
8	2ND CONGR	
9	OFF. DAM NAME	HOOTENS CREEK DAM
10	LATITUDE	39-57.1
11	LONGITUDE	074-57.2
12	REPORT DATE	80/06/16.
13	POPULAR NAME	
14	IMPOUND. NAME	HOOTENS CREEK
15	REGION	02
16	BASIN.	04
17	RIVER/STREAM	HOOTENS CREEK
18	D/S CITY-TOWN	MOORESTOWN
19	DISTANCE	000
20	POPULATION	00015732
21	TYPE OF DAM	RE
22	YEAR COMPLETED	1930
23	PURPOSES	R
24	STR. HEIGHT	0009
25	HYD. HEIGHT	0009
26	MAX CAPACITY	00000075
27	NORMAL CAP.	00000013
27A	CORPS DIST.	NAP
27B	OWNER CODE	N
27C	FED. REGULATED	N
27D	PVT. ON FED.	N
27E	SCS AID	N
27F	VERIFY DATE	80/06/23.
28	REMARK	22-WPA PROJECT IN 1930*S
56	REMARK	

INSP. REMARK

FORM 4474 ITEM	NOMENCLATURE	DATA
28	(SEE BELOW)	
29	D/S HAZARD	2
30	CREST LENGTH	00070
31	SPILLWAY TYPE	U
32	SPILLWAY WIDTH	0018
33	MAX DISCHARGE	0000670
34	VOLUME	000000255
35	POWER INSTALLED	
36	POWER PROPOSED	
37	NO. OF LOCKS	
38-45	LOCK LEN/WID	
46	OWNER NAME	TOWNSHIP OF MOORESTOWN
47	ENGINEERING	
48	CONSTRUCTION	
49	REG. DESIGN	NJDEP
50	REG. CONST	NJDEP
51	REG. OPER.	NJDEP
52	REG. MAINT.	NJDEP
53	INSPECTOR	
54	INSP. DATE	
55	INSP. AUTH.	
56	(SEE BELOW)	
57	INSP. INIT.	
58	UNSAFE	
59	URGENCY	
60	INSP. COMPL.	
61	RPT. APPR.	
62	GOV. NOTIF.	
63	INSPECTOR	
64	GOV. RPT.	
65	DEFICIENCY	

FORM 4474 ITEM	NOMENCLATURE	DATA
1	ID	NJ00639
2	DIVISION	NAD
3	STATE	31
4	COUNTY	015 (GLOUCESTER)
5	CONGR. DIST.	01
6	2ND STATE	
7	2ND COUNTY	
8	2ND CONGR	
9	OFF. DAM NAME	SOUTH JERSEY WATER SUPPLY CO DAM
10	LATITUDE	39-44.1
11	LONGITUDE	075-13.3
12	REPORT DATE	80/07/14.
13	POPULAR NAME	MULLICA HILL POND DAM
14	IMPOUND. NAME	MULLICA HILL POND
15	REGION	02
16	BASIN.	04
17	RIVER/STREAM	RACCOON CREEK
18	D/S CITY-TOWN	MULLICA HILL
19	DISTANCE	000
20	POPULATION	00003300
21	TYPE OF DAM	RE
22	YEAR COMPLETED	1924
23	PURPOSES	R
24	STR. HEIGHT	0019
25	HYD. HEIGHT	0019
26	MAX CAPACITY	00000174
27	NORMAL CAP.	00000086
27A	CORPS DIST.	NAP
27B	OWNER CODE	N
27C	FED. REGULATED	N
27D	PVT. ON FED.	N
27E	SCS AID	N
27F	VERIFY DATE	80/07/29.
28	REMARK 22-RECONSTUUCTION	
56	REMARK	

INSP. REMARK

FORM 4474 ITEM	NOMENCLATURE	DATA
28	(SEE BELOW)	
29	D/S HAZARD	2
30	CREST LENGTH	00170
31	SPILLWAY TYPE	U
32	SPILLWAY WIDTH	0060
33	MAX DISCHARGE	0001850
34	VOLUME	000005900
35	POWER INSTALLED	
36	POWER PROPOSED	
37	NO. OF LOCKS	
38-45	LOCK LEN/WID	
46	OWNER NAME	HARRISON TOWNSHIP
47	ENGINEERING	
48	CONSTRUCTION	
49	REG. DESIGN	NJDEP
50	REG. CONST	NJDEP
51	REG. OPER.	NJDEP
52	REG. MAINT.	NJDEP
53	INSPECTOR	
54	INSP. DATE	
55	INSP. AUTH.	
56	(SEE BELOW)	
57	INSP. INIT.	
58	UNSAFE	
59	URGENCY	
60	INSP. COMPL.	
61	RPT. APPR.	
62	GOV. NOTIF.	
63	INSPECTOR	
64	GOV. RPT.	
65	DEFICIENCY	

FORM 4474 ITEM	NOMENCLATURE	DATA
1	ID	NJ00660
2	DIVISION	NAD
3	STATE	31
4	COUNTY	015 (GLOUCESTER)
5	CONGR. DIST.	01
6	2ND STATE	
7	2ND COUNTY	
8	2ND CONGR	
9	OFF. DAM NAME	WARNERS LAKE DAM
10	LATITUDE	39-47.9
11	LONGITUDE	075-09.2
12	REPORT DATE	80/07/14.
13	POPULAR NAME	
14	IMPOUND. NAME	
15	REGION	
16	BASIN.	
17	RIVER/STREAM	
18	D/S CITY-TOWN	
19	DISTANCE	
20	POPULATION	
21	TYPE OF DAM	RE
22	YEAR COMPLETED	
23	PURPOSES	R
24	STR. HEIGHT	0021
25	HYD. HEIGHT	0021
26	MAX CAPACITY	00000053
27	NORMAL CAP.	00000026
27A	CORPS DIST.	NAP
27B	OWNER CODE	N
27C	FED. REGULATED	N
27D	PVT. ON FED.	N
27E	SCS AID	N
27F	VERIFY DATE	80/07/29.
28	REMARK	
56	REMARK	

INSP. REMARK

FORM 4474 ITEM	NOMENCLATURE	DATA
28	(SEE BELOW)	
29	D/S HAZARD	2
30	CREST LENGTH	00100
31	SPILLWAY TYPE	U
32	SPILLWAY WIDTH	0016
33	MAX DISCHARGE	0000250
34	VOLUME	000005000
35	POWER INSTALLED	
36	POWER PROPOSED	
37	NO. OF LOCKS	
38-45	LOCK LEN/WID	
46	OWNER NAME	BORO OF WENONAH
47	ENGINEERING	
48	CONSTRUCTION	
49	REG. DESIGN	
50	REG. CONST	
51	REG. OPER.	
52	REG. MAINT.	
53	INSPECTOR	
54	INSP. DATE	
55	INSP. AUTH.	
56	(SEE BELOW)	
57	INSP. INIT.	
58	UNSAFE	
59	URGENCY	
60	INSP. COMPL.	
61	RPT. APPR.	
62	GOV. NOTIF.	
63	INSPECTOR	
64	GOV. RPT.	
65	DEFICIENCY	

NEW JERSEY

FORM 4474 ITEM	NOMENCLATURE	DATA
1	ID	NJ00641
2	DIVISION	NAD
3	STATE	31
4	COUNTY	035 (SOMERSET)
5	CONGR. DIST.	05
6	2ND STATE	
7	2ND COUNTY	
8	2ND CONGR	
9	OFF. DAM NAME	WESTON MILLS DAM
10	LATITUDE	40-31.8
11	LONGITUDE	074-35.3
12	REPORT DATE	81/10/30.
13	POPULAR NAME	
14	IMPOUND. NAME	MILLSTONE RIVER
15	REGION	02
16	BASIN.	03
17	RIVER/STREAM	MILLSTONE RIV.
18	D/S CITY-TOWN	MANVILLE
19	DISTANCE	000
20	POPULATION	00012243
21	TYPE OF DAM	
22	YEAR COMPLETED	
23	PURPOSES	R
24	STR. HEIGHT	
25	HYD. HEIGHT	0010
26	MAX CAPACITY	00000054
27	NORMAL CAP.	
27A	CORPS DIST.	NAN
27B	OWNER CODE	N
27C	FED. REGULATED	
27D	PVT. ON FED.	
27E	SCS AID	
27F	VERIFY DATE	80/07/29.
28	REMARK	22-ORIG TIMBER CONST 1912.23-WATER POWER FOR MILL
56	REMARK	

INSP. REMARK

FORM 4474 ITEM	NOMENCLATURE	DATA
28	(SEE BELOW)	
29	D/S HAZARD	2
30	CREST LENGTH	
31	SPILLWAY TYPE	
32	SPILLWAY WIDTH	
33	MAX DISCHARGE	
34	VOLUME	
35	POWER INSTALLED	
36	POWER PROPOSED	
37	NO. OF LOCKS	
38-45	LOCK LEN/WID	
46	OWNER NAME	WILBUR SMITH
47	ENGINEERING	
48	CONSTRUCTION	
49	REG. DESIGN	NJDEP
50	REG. CONST.	NJDEP
51	REG. OPER.	NJDEP
52	REG. MAINT.	NJDEP
53	INSPECTOR	
54	INSP. DATE	
55	INSP. AUTH.	
56	(SEE BELOW)	
57	INSP. INIT.	
58	UNSAFE	
59	URGENCY	
60	INSP. COMPL.	
61	RPT. APPR.	
62	GOV. NOTIF.	
63	INSPECTOR	
64	GOV. RPT.	
65	DEFICIENCY	

FORM 4474 ITEM	NOMENCLATURE	DATA
1	ID	NJ00642
2	DIVISION	NAD
3	STATE	31
4	COUNTY	015 (GLOUCESTER)
5	CONGR. DIST.	01
6	2ND STATE	
7	2ND COUNTY	
8	2ND CONGR	
9	OFF. DAM NAME	GLENSIDE LAKE DAM
10	LATITUDE	39-46.5
11	LONGITUDE	075-03.3
12	REPORT DATE	80/07/14.
13	POPULAR NAME	GRENLOCH LAKE DAM
14	IMPOUND. NAME	GRENLOCH LAKE
15	REGION	02
16	BASIN.	04
17	RIVER/STREAM	TR.SOUTH BRANCH TIMBER CREEK
18	D/S CITY-TOWN	GRENLOCH
19	DISTANCE	001
20	POPULATION	00001500
21	TYPE OF DAM	RE
22	YEAR COMPLETED	1915
23	PURPOSES	R
24	STR. HEIGHT	0012
25	HYD. HEIGHT	0012
26	MAX CAPACITY	00000070
27	NORMAL CAP.	00000013
27A	CORPS DIST.	NAP
27B	OWNER CODE	N
27C	FED. REGULATED	N
27D	PVT. ON FED.	N
27E	SCS AID	N
27F	VERIFY DATE	80/07/29.

FORM 4474 ITEM	NOMENCLATURE	DATA
28	(SEE BELOW)	
29	D/S HAZARD	2
30	CREST LENGTH	00150
31	SPILLWAY TYPE	C
32	SPILLWAY WIDTH	0017
33	MAX DISCHARGE	0000354
34	VOLUME	000004000
35	POWER INSTALLED	
36	POWER PROPOSED	
37	NO. OF LOCKS	
38-45	LOCK LEN/WID	
46	OWNER NAME	DIOCESES OF CAMDEN
47	ENGINEERING	GLOUCESTER COUNTY
48	CONSTRUCTION	GLOUCESTER COUNTY
49	REG. DESIGN	NJDEP
50	REG. CONST	NJDEP
51	REG. OPER.	NJDEP
52	REG. MAINT.	NJDEP
53	INSPECTOR	
54	INSP. DATE	
55	INSP. AUTH.	
56	(SEE BELOW)	
57	INSP. INIT.	
58	UNSAFE	
59	URGENCY	
60	INSP. COMPL.	
61	RPT. APPR.	
62	GOV. NOTIF.	
63	INSPECTOR	
64	GOV. RPT.	
65	DEFICIENCY	

28 REMARK 27ØLAKE MAINTAINED IN PARTIALLY DRAWN DOWN CONDITION
56 REMARK

INSP. REMARK

FORM 4474 ITEM	NOMENCLATURE	DATA
1	ID	NJ00643
2	DIVISION	NAD
3	STATE	31
4	COUNTY	015 (GLOUCESTER)
5	CONGR. DIST.	01
6	2ND STATE	
7	2ND COUNTY	
8	2ND CONGR	
9	OFF. DAM NAME	HENDRICKSON MILL DAM
10	LATITUDE	39-46.8
11	LONGITUDE	075-17.7
12	REPORT DATE	80/07/14.
13	POPULAR NAME	HENDRICKSON MILLPOND DAM
14	IMPOUND. NAME	HENDRICKSON MILLPOND DAM
15	REGION	02
16	BASIN	04
17	RIVER/STREAM	LITTLE TIMBER CREEK
18	D/S CITY-TOWN	REPAUPO STATION
19	DISTANCE	003
20	POPULATION	00000050
21	TYPE OF DAM	RE
22	YEAR COMPLETED	1915
23	PURPOSES	R
24	STR. HEIGHT	0015
25	HYD. HEIGHT	0015
26	MAX CAPACITY	00000063
27	NORMAL CAP.	00000018
27A	CORPS DIST.	NAP
27B	OWNER CODE	N
27C	FED. REGULATED	N
27D	PVT. ON FED.	N
27E	SCS AID	N
27F	VERIFY DATE	80/07/29.
28	REMARK	
56	REMARK	

INSP. REMARK

FORM 4474 ITEM	NOMENCLATURE	DATA
28	(SEE BELOW)	
29	D/S HAZARD	3
30	CREST LENGTH	00160
31	SPILLWAY TYPE	C
32	SPILLWAY WIDTH	0018
33	MAX DISCHARGE	0000730
34	VOLUME	000002300
35	POWER INSTALLED	
36	POWER PROPOSED	
37	NO. OF LOCKS	
38-45	LOCK LEN/WID	
46	OWNER NAME	GLOUCESTER COUNTY
47	ENGINEERING	GLOUCESTER COUNTY
48	CONSTRUCTION	GLOUCESTER COUNTY
49	REG. DESIGN	NJDEP
50	REG. CONST	NJDEP
51	REG. OPER.	NJDEP
52	REG. MAINT.	NJDEP
53	INSPECTOR	
54	INSP. DATE	
55	INSP. AUTH.	
56	(SEE BELOW)	
57	INSP. INIT.	
58	UNSAFE	
59	URGENCY	
60	INSP. COMPL.	
61	RPT. APPR.	
62	GOV. NOTIF.	
63	INSPECTOR	
64	GOV. RPT.	
65	DEFICIENCY	

FORM 4474 ITEM	NOMENCLATURE	DATA
1	ID	NJ00644
2	DIVISION	NAD
3	STATE	31
4	COUNTY	015 (GLOUCESTER)
5	CONGR. DIST.	01
6	2ND STATE	
7	2ND COUNTY	
8	2ND CONGR	
9	OFF. DAM NAME	PELLINGTON CLUB DAM
10	LATITUDE	39-47.3
11	LONGITUDE	075-08.3
12	REPORT DATE	81/10/30.
13	POPULAR NAME	
14	IMPOUND. NAME	
15	REGION	
16	BASIN.	
17	RIVER/STREAM	
18	D/S CITY-TOWN	
19	DISTANCE	
20	POPULATION	
21	TYPE OF DAM	
22	YEAR COMPLETED	
23	PURPOSES	R
24	STR. HEIGHT	
25	HYD. HEIGHT	0018
26	MAX CAPACITY	00000089
27	NORMAL CAP.	
27A	CORPS DIST.	NAP
27B	OWNER CODE	
27C	FED. REGULATED	
27D	PVT. ON FED.	
27E	SCS AID	
27F	VERIFY DATE	80/09/04.
28	REMARK	
56	REMARK	
	INSP. REMARK	

FORM 4474 ITEM	NOMENCLATURE	DATA
28	(SEE BELOW)	
29	D/S HAZARD	2
30	CREST LENGTH	
31	SPILLWAY TYPE	
32	SPILLWAY WIDTH	
33	MAX DISCHARGE	
34	VOLUME	
35	POWER INSTALLED	
36	POWER PROPOSED	
37	NO. OF LOCKS	
	? -45 LOCK LEN/WID	
46	OWNER NAME	
47	ENGINEERING	
48	CONSTRUCTION	
49	REG. DESIGN	
50	REG. CONST	
51	REG. OPER.	
52	REG. MAINT.	
53	INSPECTOR	
54	INSP. DATE	
55	INSP. AUTH.	
56	(SEE BELOW)	
57	INSP. INIT.	
58	UNSAFE	
59	URGENCY	
60	INSP. COMPL.	
61	RPT. APPR.	
62	GOV. NOTIF.	
63	INSPECTOR	
64	GOV. RPT.	
65	DEFICIENCY	

FORM 4474

ITEM	NOMENCLATURE	DATA
1	ID	NJ00645
2	DIVISION	NAD
3	STATE	31
4	COUNTY	035 (SOMERSET)
5	CONGR. DIST.	05
6	2ND STATE	
7	2ND COUNTY	
8	2ND CONGR	
9	OFF. DAM NAME	DUKE FARMS DAM
10	LATITUDE	40-33.9
11	LONGITUDE	074-38.2
12	REPORT DATE	81/10/30.
13	POPULAR NAME	LONER DAM
14	IMPOUND. NAME	RARITGAN RIVER
15	REGION	02
16	BASIN	03
17	RIVER/STREAM	RARITAN RIVER
18	D/S CITY-TOWN	RIRITAN
19	DISTANCE	000
20	POPULATION	00006336
21	TYPE OF DAM	
22	YEAR COMPLETED	
23	PURPOSES	R
24	STR. HEIGHT	
25	HYD. HEIGHT	0007
26	MAX CAPACITY	00000078
27	NORMAL CAP.	
27A	CORPS DIST.	NAN
27B	OWNER CODE	N
27C	FED. REGULATED	
27D	PVT. ON FED.	
27E	SCS AID	
27F	VERIFY DATE	80/07/29.
28	REMARK	
56	REMARK	

INSP. REMARK

FORM 4474

ITEM	NOMENCLATURE	DATA
28	(SEE BELOW)	
29	D/S HAZARD	2
30	CREST LENGTH	00200
31	SPILLWAY TYPE	U
32	SPILLWAY WIDTH	0155
33	MAX DISCHARGE	0002352
34	VOLUME	000000373
35	POWER INSTALLED	
36	POWER PROPOSED	
37	NO. OF LOCKS	
38-45	LOCK LEN/WID	
46	OWNER NAME	DUKE FARMS INC.
47	ENGINEERING	
48	CONSTRUCTION	
49	REG. DESIGN	
50	REG. CONSI	
51	REG. OPER.	NJDEP
52	REG. MAINT.	NJDEP
53	INSPECTOR	
54	INSP. DATE	
55	INSP. AUTH.	
56	(SEE BELOW)	
57	INSP. INIT.	
58	UNSAFE	
59	URGENCY	
60	INSP. COMPL.	
61	RPT. APPR.	
62	GOV. NOTIF.	
63	INSPECTOR	
64	GOV. RPT.	
65	DEFICIENCY	

FORM 4474 ITEM	NOMENCLATURE	DATA
1	ID	NJ00646
2	DIVISION	NAD
3	STATE	31
4	COUNTY	035 (SOMERSET)
5	CONGR. DIST.	05
6	2ND STATE	
7	2ND COUNTY	
8	2ND CONGR	
9	OFF. DAM NAME	DUKE FARMS DAM
10	LATITUDE	40=33.8
11	LONGITUDE	074-38.4
12	REPORT DATE	81/10/30.
13	POPULAR NAME	
14	IMPOUND. NAME	
15	REGION	02
16	BASIN	03
17	RIVER/STREAM	RARITAN RIVER
18	D/S CITY-TOWN	RARITAN
19	DISTANCE	000
20	POPULATION	00006336
21	TYPE OF DAM	
22	YEAR COMPLETED	
23	PURPOSES	R
24	STR. HEIGHT	
25	HYD. HEIGHT	0010
26	MAX CAPACITY	00000052
27	NORMAL CAP.	
27A	CORPS DIST.	NAN
27B	OWNER CODE	
27C	FED. REGULATED	
27D	PVT. ON FED.	
27E	SCS AID	
27F	VERIFY DATE	80/07/29.
28	REMARK	
56	REMARK	

INSP. REMARK

FORM 4474 ITEM	NOMENCLATURE	DATA
28	(SEE BELOW)	
29	D/S HAZARD	3
30	CREST LENGTH	00055
31	SPILLWAY TYPE	U
32	SPILLWAY WIDTH	0094
33	MAX DISCHARGE	0001800
34	VOLUME	000000429
35	POWER INSTALLED	
36	POWER PROPOSED	
37	NO. OF LOCKS	
38-45	LOCK LEN/WID	
46	OWNER NAME	
47	ENGINEERING	
48	CONSTRUCTION	
49	REG. DESIGN	
50	REG. CONST	
51	REG. OPER.	NJDEP
52	REG. MAINT.	NJDEP
53	INSPECTOR	DUKE FARMS INC.
54	INSP. DATE	
55	INSP. AUTH.	
56	(SEE BELOW)	
57	INSP. INIT.	
58	UNSAFE	
59	URGENCY	
60	INSP. COMPL.	
61	RPT. APPR.	
62	GOV. NOTIF.	
63	INSPECTOR	
64	GOV. RPT.	
65	DEFICIENCY	

INVENTORY OF DAMS

NEW JERSEY 81/11/25. PAGE 228

FORM 4474 ITEM	NOMENCLATURE	DATA
1	ID	NJ00647
2	DIVISION	NAD
3	STATE	31
4	COUNTY	015 (GLOUCESTER)
5	CONGR. DIST.	01
6	2ND STATE	
7	2ND COUNTY	
8	2ND CONGR	
9	OFF. DAM NAME	JAGGARDS POND DAM
10	LATITUDE	39-47.7
11	LONGITUDE	075-00.8
12	REPORT DATE	80/07/14.
13	POPULAR NAME	
14	IMPOUND. NAME	JAGGARDS POND
15	REGION	02
16	BASIN.	04
17	RIVER/STREAM	NORTH BRANCH TIMBER CREEK HTD
18	D/S CITY-TOWN	DEN LAKE
19	DISTANCE	001
20	POPULATION	00000160
21	TYPE OF DAM	RE
22	YEAR COMPLETED	
23	PURPOSES	R
24	STR. HEIGHT	0012
25	HYD. HEIGHT	0012
26	MAX CAPACITY	00000058
27	NORMAL CAP.	00000007
27A	CORPS DIST.	NAP
27B	OWNER CODE	N
27C	FED. REGULATED	N
27D	PVT. ON FED.	N
27E	SCS AID	N
27F	VERIFY DATE	80/07/29.

FORM 4474 ITEM	NOMENCLATURE	DATA
28	(SEE BELOW)	
29	D/S HAZARD	2
30	CREST LENGTH	00350
31	SPILLWAY TYPE	U
32	SPILLWAY WIDTH	0051
33	MAX DISCHARGE	0002940
34	VOLUME	000003422
35	POWER INSTALLED	
36	POWER PROPOSED	
37	NO. OF LOCKS	
38-45	LOCK LEN/WID	
46	OWNER NAME	BORO OF PINE HILL
47	ENGINEERING	
48	CONSTRUCTION	
49	REG. DESIGN	
50	REG. CONST	
51	REG. OPER.	NJDEP
52	REG. MAINT.	NJDEP
53	INSPECTOR	
54	INSP. DATE	
55	INSP. AUTH.	
56	(SEE BELOW)	
57	INSP. INIT.	
58	UNSAFE	
59	URGENCY	
60	INSP. COMPL.	
61	RPT. APPR.	
62	GOV. NOTIF.	
63	INSPECTOR	
64	GOV. RPT.	
65	DEFICIENCY	

28 REMARK 27-DAM IN BREACHED CONDITION AT TIME OF INSPECTION
56 REMARK 32-33-INCLUDES BREACHED SECTION 45 FT 2878 CFS + AUX SPILLWAY 6 FT 62CFA

INSP. REMARK

FORM 4474 ITEM	NOMENCLATURE	DATA
1	ID	NJ00648
2	DIVISION	NAD
3	STATE	31
4	COUNTY	007 (CAMDEN)
5	CONGR. DIST.	01
6	2ND STATE	
7	2ND COUNTY	
8	2ND CONGR	
9	OFF. DAM NAME	HOPKINS PAKE DAM
10	LATITUDE	39=56.3
11	LONGITUDE	075-01.8
12	REPORT DATE	81/09/28.
13	POPULAR NAME	HOPKINS POND DAM
14	IMPOUND. NAME	HOPKINS POND
15	REGION	02
16	BASIN.	04
17	RIVER/STREAM	COOPER RIVER
18	D/S CITY-TOWN	'ADDONFIELD
19	DISTANCE	000
20	POPULATION	00012214
21	TYPE OF DAM	RE
22	YEAR COMPLETED	1900
23	PURPOSES	R
24	STR. HEIGHT	0023
25	HYD. HEIGHT	0023
26	MAX CAPACITY	00000084
27	NORMAL CAP.	00000045
27A	CORPS DIST.	NAP
27B	OWNER CODE	N
27C	FED. REGULATED	N
27D	PVT. ON FED.	N
27E	SCS AID	N
27F	VERIFY DATE	80/07/29.

FORM 4474 ITEM	NOMENCLATURE	DATA
28	(SEE BELOW)	
29	D/S HAZARD	2
30	CREST LENGTH	
31	SPILLWAY TYPE	
32	SPILLWAY WIDTH	
33	MAX DISCHARGE	
34	VOLUME	
35	POWER INSTALLED	
36	POWER PROPOSED	
37	NO. OF LOCKS	
38-45	LOCK LEN/WID	
46	OWNER NAME	
47	ENGINEERING	
48	CONSTRUCTION	
49	REG. DESIGN	
50	REG. CONST	
51	REG. OPER.	
52	REG. MAINT.	
53	INSPECTOR	
54	INSP. DATE	
55	INSP. AUTH.	
56	(SEE BELOW)	
57	INSP. INIT.	
58	UNSAFE	
59	URGENCY	
60	INSP. COMPL.	
61	RPT. APPR.	
62	GOV. NOTIF.	
63	INSPECTOR	
64	GOV. RPT.	
65	DEFICIENCY	

28 REMARK 22-DAM PRE 1900
56 REMARK 2 28-PRIMARY 25 FT 96 CFS AUX 32 FT 145 CFS

INSP. REMARK

FORM 4474 ITEM	NOMENCLATURE	DATA
1	ID	NJ00649
2	DIVISION	NAD
3	STATE	31
4	COUNTY	027 (MORRIS)
5	CONGR. DIST.	05
6	2ND STATE	
7	2ND COUNTY	
8	2ND CONGR	
9	OFF. DAM NAME	PLEASANT VALLEY MILLS DAM
10	LATITUDE	40-45.5
11	LONGITUDE	074-38.3
12	REPORT DATE	81/10/30.
13	POPULAR NAME	
14	IMPOUND. NAME	
15	REGION	
16	BASIN	
17	RIVER/STREAM	
18	D/S CITY-TOWN	
19	DISTANCE	
20	POPULATION	
21	TYPE OF DAM	
22	YEAR COMPLETED	
23	PURPOSES	R
24	STR. HEIGHT	
25	HYD. HEIGHT	0020
26	MAX CAPACITY	00000054
27	NORMAL CAP.	
27A	CORPS DIST.	NAN
27B	OWNER CODE	N
27C	FED. REGULATED	
27D	PVT. ON FED.	
27E	SCS AID	
27F	VERIFY DATE	80/07/29.
28	REMARK	
56	REMARK	

INSP. REMARK

FORM 4474 ITEM	NOMENCLATURE	DATA
28	(SEE BELOW)	
29	D/S HAZARD	2
30	CREST LENGTH	00160
31	SPILLWAY TYPE	U
32	SPILLWAY WIDTH	0070
33	MAX DISCHARGE	0005340
34	VOLUME	000000721
35	POWER INSTALLED	
36	POWER PROPOSED	
37	NO. OF LOCKS	
38-45	LOCK LEN/WID	
46	OWNER NAME	JOANNAH WILMERDING
47	ENGINEERING	
48	CONSTRUCTION	
49	REG. DESIGN	NONE
50	REG. CONST	NONE
51	REG. OPER.	NJDEP
52	REG. MAINT.	NJDEP
53	INSPECTOR	
54	INSP. DATE	
55	INSP. AUTH.	
56	(SEE BELOW)	
57	INSP. INIT.	
58	UNSAFE	
59	URGENCY	
60	INSP. COMPL.	
61	RPT. APPR.	
62	GOV. NOTIF.	
63	INSPECTOR	
64	GOV. RPT.	
65	DEFICIENCY	

INVENTORY OF DAMS

NEW JERSEY 81/11/25. PAGE 231

FORM 4474 ITEM	NOMENCLATURE	DATA
1	ID	NJ00650
2	DIVISION	NAD
3	STATE	31
4	COUNTY	027 (MORRIS
5	CONGR. DIST.	13
6	2ND STATE	
7	2ND COUNTY	
8	2ND CONGR	
9	OFF. DAM NAME	BLUE MILL POND DAM
10	LATITUDE	40-44.9
11	LONGITUDE	074-28.0
12	REPORT DATE	81/10/30.
13	POPULAR NAME	SILVER LAKE DAM
14	IMPOUND. NAME	SILVER LAKE
15	REGION	02
16	BASIN.	03
17	RIVER/STREAM	PINE BROOK
18	D/S CITY-TOWN	GREEN VILLAGE
19	DISTANCE	001
20	POPULATION	00001500
21	TYPE OF DAM	
22	YEAR COMPLETED	
23	PURPOSES	R
24	STR. HEIGHT	
25	HYD. HEIGHT	0015
26	MAX CAPACITY	00000068
27	NORMAL CAP.	
27A	CORPS DIST.	NAN
27B	OWNER CODE	N
27C	FED. REGULATED	
27D	PVT. ON FED.	
27E	SCS AID	
27F	VERIFY DATE	80/07/29.
28	REMARK	22-PRE REVOLUTIONARY WAR DAM
56	REMARK	

INSP. REMARK

FORM 4474 ITEM	NOMENCLATURE	DATA
28	(SEE BELOW)	
29	D/S HAZARD	2
30	CREST LENGTH	00285
31	SPILLWAY TYPE	U
32	SPILLWAY WIDTH	0105
33	MAX DISCHARGE	0001400
34	VOLUME	000002745
35	POWER INSTALLED	
36	POWER PROPOSED	
37	NO. OF LOCKS	
38-45	LOCK LEN/WID	
46	OWNER NAME	MARY ELLEN MATTHEWS
47	ENGINEERING	
48	CONSTRUCTION	
49	REG. DESIGN	NONE
50	REG. CONSI	NONE
51	REG. OPER.	NJDEP
52	REG. MAINT.	NJDEP
53	INSPECTOR	
54	INSP. DATE	
55	INSP. AUTH.	
56	(SEE BELOW)	
57	INSP. INIT.	
58	UNSAFE	
59	URGENCY	
60	INSP. COMPL.	
61	RPT. APPR.	
62	GOV. NOTIF.	
63	INSPECTOR	
64	GOV. RPT.	
65	DEFICIENCY	

FORM 4474 ITEM	NOMENCLATURE	DATA
1	ID	NJ00651
2	DIVISION	NAD
3	STATE	31
4	COUNTY	005 (BURLINGTON)
5	CONGR. DIST.	04
6	2ND STATE	NJ
7	2ND COUNTY	021
8	2ND CONGR	04
9	OFF. DAM NAME	OLD EAGLE MILL DAM
10	LATITUDE	40-09.4
11	LONGITUDE	074-39.0
12	REPORT DATE	80/07/21.
13	POPULAR NAME	LAMBERTS MILL DAM
14	IMPOUND. NAME	CROSSWICKS CREEK
15	REGION	02
16	BASIN.	04
17	RIVER/STREAM	CROSSWICKS CREEK
18	D/S CITY-TOWN	GROVEVILLE
19	DISTANCE	002
20	POPULATION	00002000
21	TYPE OF DAM	REOT
22	YEAR COMPLETED	1900
23	PURPOSES	R
24	STR. HEIGHT	0010
25	HYD. HEIGHT	0010
26	MAX CAPACITY	00000310
27	NORMAL CAP.	00000010
27A	CORPS DIST.	NAP
27B	OWNER CODE	N
27C	FED. REGULATED	N
27D	PVT. ON FED.	N
27E	SCS AID	N
27F	VERIFY DATE	80/07/29.

FORM 4474 ITEM	NOMENCLATURE	DATA
28	(SEE BELOW)	
29	D/S HAZARD	2
30	CREST LENGTH	00300
31	SPILLWAY TYPE	U
32	SPILLWAY WIDTH	0100
33	MAX DISCHARGE	0001725
34	VOLUME	000003800
35	POWER INSTALLED	
36	POWER PROPOSED	
37	NO. OF LOCKS	
38-45	LOCK LEN/WID	
46	OWNER NAME	
47	ENGINEERING	
48	CONSTRUCTION	
49	REG. DESIGN	NONE
50	REG. CONST	NONE
51	REG. OPER.	NJDEP
52	REG. MAINT.	NJDEP
53	INSPECTOR	
54	INSP. DATE	
55	INSP. AUTH.	
56	(SEE BELOW)	
57	INSP. INIT.	
58	UNSAFE	
59	URGENCY	
60	INSP. COMPL.	
61	RPT. APPR.	
62	GOV. NOTIF.	
63	INSPECTOR	
64	GOV. RPT.	
65	DEFICIENCY	

28 REMARK 21-TMMBER SPILLWAY,22-PRE 1900,27-DAM PARTIALLY BREACHED 4FTX4FT SECTION
56 REMARK

INSP. REMARK

FORM 4474 ITEM	NOMENCLATURE	DATA
1	ID	NJ00652
2	DIVISION	NAD
3	STATE	31
4	COUNTY	041 (WARREN)
5	CONGR. DIST.	13
6	2ND STATE	
7	2ND COUNTY	
8	2ND CONGR	
9	OFF. DAM NAME	NJNONAME3036
10	LATITUDE	40-57.0
11	LONGITUDE	074-55.3
12	REPORT DATE	80/08/11.
13	POPULAR NAME	
14	IMPOUND. NAME	
15	REGION	02
16	BASIN.	04
17	RIVER/STREAM	TR-BEAVER BROOK
18	D/S CITY-TOWN	HOPE
19	DISTANCE	004
20	POPULATION	00001140
21	TYPE OF DAM	RE
22	YEAR COMPLETED	1955
23	PURPOSES	R
24	STR. HEIGHT	
25	HYD. HEIGHT	0030
26	MAX CAPACITY	00000035
27	NORMAL CAP.	00000024
27A	CORPS DIST.	NAP
27B	OWNER CODE	N
27C	FED. REGULATED	N
27D	PVT. ON FED.	N
27E	SCS AID	N
27F	VERIFY DATE	80/08/15.

FORM 4474 ITEM	NOMENCLATURE	DATA
28	(SEE BELOW)	
29	D/S HAZARD	2
30	CREST LENGTH	00200
31	SPILLWAY TYPE	U
32	SPILLWAY WIDTH	0002
33	MAX DISCHARGE	0000024
34	VOLUME	000004450
35	POWER INSTALLED	
36	POWER PROPOSED	
37	NO. OF LOCKS	
38-45	LOCK LEN/WID	
46	OWNER NAME	JOHN LOTZ III
47	ENGINEERING	
48	CONSTRUCTION	
49	REG. DESIGN	NJDEP
50	REG. CONST	NJDEP
51	REG. OPER.	NJDEP
52	REG. MAINT.	NJDEP
53	INSPECTOR	
54	INSP. DATE	
55	INSP. AUTH.	
56	(SEE BELOW)	
57	INSP. INIT.	
58	UNSAFE	
59	URGENCY	
60	INSP. COMPL.	
61	RPT. APPR.	
62	GOV. NOTIF.	
63	INSPECTOR	
64	GOV. RPT.	
65	DEFICIENCY	

28 REMARK 20-1970 CENSUS
56 REMARK

INSP. REMARK

FORM 4474 ITEM	NOMENCLATURE	DATA
1	ID	NJ00653
2	DIVISION	NAD
3	STATE	31
4	COUNTY	037 (SUSSEX)
5	CONGR. DIST.	13
6	2ND STATE	
7	2ND COUNTY	
8	2ND CONGR	
9	OFF. DAM NAME	NJ NONAME 58
10	LATITUDE	41=11.8
11	LONGITUDE	074-39.0
12	REPORT DATE	81/10/09.
13	POPULAR NAME	
14	IMPOUND. NAME	
15	REGION	02
16	BASIN.	04
17	RIVER/STREAM	TR-PAPAKATING CREEK
18	D/S CITY-TOWN	LEWISBURG
19	DISTANCE	004
20	POPULATION	00000080
21	TYPE OF DAM	RE
22	YEAR COMPLETED	1960
23	PURPOSES	R
24	STR. HEIGHT	0018
25	HYD. HEIGHT	0017
26	MAX CAPACITY	00000167
27	NORMAL CAP.	00000122
27A	CORPS DIST.	NAP
27B	OWNER CODE	N
27C	FED. REGULATED	N
27D	PVT. ON FED.	N
27E	SCS AID	N
27F	VERIFY DATE	80/08/15.
28	REMARK	20-ESTIMATED
56	REMARK	

INSP. REMARK

FORM 4474 ITEM	NOMENCLATURE	DATA
28	(SEE BELOW)	
29	D/S HAZARD	3
30	CREST LENGTH	00110
31	SPILLWAY TYPE	U
32	SPILLWAY WIDTH	0006
33	MAX DISCHARGE	0000255
34	VOLUME	000001730
35	POWER INSTALLED	
36	POWER PROPOSED	
37	NO. OF LOCKS	
38-45	LOCK LEN/WID	
46	OWNER NAME	WESTGATE ASSOCIATES
47	ENGINEERING	
48	CONSTRUCTION	
49	REG. DESIGN	NJDEP
50	REG. CONST.	NJDEP
51	REG. OPER.	NJDEP
52	REG. MAINT.	NJDEP
53	INSPECTOR	LOUIS BERGER AND ASSOC., INC.
54	INSP. DATE	81/03/26.
55	INSP. AUTH.	P.L. 92-367
56	(SEE BELOW)	
57	INSP. INIT.	80/12/12.
58	UNSAFE	
59	URGENCY	
60	INSP. COMPL.	81/04/30.
61	RPT. APPR.	81/06/30.
62	GOV. NOTIF.	
63	INSPECTOR	SC
64	GOV. RPT.	81/06/30.
65	DEFICIENCY	

FORM 4674 ITEM	NOMENCLATURE	DATA
1	ID	NJ00654
2	DIVISION	NAD
3	STATE	31
4	COUNTY	037 (SUSSEX)
5	CONGR. DIST.	13
6	2ND STATE	
7	2ND COUNTY	
8	2ND CONGR	
9	OFF. DAM NAME	NJNONAME3126
10	LATITUDE	41-10.7
11	LONGITUDE	074-30.3
12	REPORT DATE	80/08/11.
13	POPULAR NAME	
14	IMPOUND. NAME	
15	REGION	02
16	BASIN.	04
17	RIVER/STREAM	TR-BLACK RIVER
18	D/S CITY-TOWN	SAND HILLS
19	DISTANCE	001
20	POPULATION	00000050
21	TYPE OF DAM	RE
22	YEAR COMPLETED	1960
23	PURPOSES	S
24	STR. HEIGHT	
25	HYD. HEIGHT	0014
26	MAX CAPACITY	00000200
27	NORMAL CAP.	00000150
27A	CORPS DIST.	NAP
27B	OWNER CODE	N
27C	FED. REGULATED	N
27D	PVT. ON FED.	N
27E	SCS AID	N
27F	VERIFY DATE	80/08/15.
28	REMARK 20-ESTIMATED	
56	REMARK	

INSP. REMARK

FORM 4674 ITEM	NOMENCLATURE	DATA
28	(SEE BELOW)	
29	D/S HAZARD	2
30	CREST LENGTH	00400
31	SPILLWAY TYPE	C
32	SPILLWAY WIDTH	0006
33	MAX DISCHARGE	0000050
34	VOLUME	000002075
35	POWER INSTALLED	
36	POWER PROPOSED	
37	NO. OF LOCKS	
38-45	LOCK LEN/WID	
46	OWNER NAME	NJ FISH + GAME
47	ENGINEERING	
48	CONSTRUCTION	
49	REG. DESIGN	NJDEP
50	REG. CONST	NJDEP
51	REG. OPER.	NJDEP
52	REG. MAINT.	NJDEP
53	INSPECTOR	
54	INSP. DATE	
55	INSP. AUTH.	
56	(SEE BELOW)	
57	INSP. INIT.	
58	UNSAFE	
59	URGENCY	
60	INSP. COMPL.	
61	RPT. APPR.	
62	GOV. NOTIF.	
63	INSPECTOR	
64	GOV. RPT.	
65	DEFICIENCY	

FORM 4474 ITEM	NOMENCLATURE	DATA
1	ID	NJ00655
2	DIVISION	NAD
3	STATE	31
4	COUNTY	037 (SUSSEX)
5	CONGR. DIST.	13
6	2ND STATE	
7	2ND COUNTY	
8	2ND CONGR	
9	OFF. DAM NAME	VERN VALLEY LAKE DAM
10	LATITUDE	41-13.7
11	LONGITUDE	074-29.0
12	REPORT DATE	80/08/11.
13	POPULAR NAME	
14	IMPOUND. NAME	VERN VALLEY LAKE
15	REGION	02
16	BASIN.	0
17	RIVER/STREAM	TR-POCHUCK CREEK
18	D/S CITY-TOWN	GLENWOOD
19	DISTANCE	002
20	POPULATION	00000080
21	TYPE OF DAM	RE
22	YEAR COMPLETED	1970
23	PURPOSES	R
24	STR. HEIGHT	
25	HYD. HEIGHT	0009
26	MAX CAPACITY	00000180
27	NORMAL CAP.	00000120
27A	CORPS DIST.	NAP
27B	OWNER CODE	N
27C	FED. REGULATED	N
27D	PVT. ON FED.	N
27E	SCS AID	N
27F	VERIFY DATE	80/08/15.
28	REMARK	20-ESTIMATED
56	REMARK	

INSP. REMARK

FORM 4474 ITEM	NOMENCLATURE	DATA
28	(SEE BELOW)	
29	D/S HAZARD	2
30	CREST LENGTH	00300
31	SPILLWAY TYPE	U
32	SPILLWAY WIDTH	0035
33	MAX DISCHARGE	0000700
34	VOLUME	000002000
35	POWER INSTALLED	
36	POWER PROPOSED	
37	NO. OF LOCKS	
38-45	LOCK LEN/WID	
46	OWNER NAME	WALNUT RIDGE ESTATES
47	ENGINEERING	
48	CONSTRUCTION	
49	REG. DESIGN	NJDEP
50	REG. CONST	NJDEP
51	REG. OPER.	NJDEP
52	REG. MAINT.	NJDEP
53	INSPECTOR	
54	INSP. DATE	
55	INSP. AUTH.	
56	(SEE BELOW)	
57	INSP. INIT.	
58	UNSAFE	
59	URGENCY	
60	INSP. COMPL.	
61	RPT. APPR.	
62	GOV. NOTIF.	
63	INSPECTOR	
64	GOV. RPT.	
65	DEFICIENCY	

FORM 4474 ITEM	NOMENCLATURE	DATA
1	ID	NJ00656
2	DIVISION	NAD
3	STATE	31
4	COUNTY	037 (SUSSEX
5	CONGR. DIST.	13
6	2ND STATE	
7	2ND COUNTY	
8	2ND CONGR	
9	OFF. DAM NAME	HEATERS POND DAM
10	LATITUDE	41-04.5
11	LONGITUDE	074-55.8
12	REPORT DATE	80/08/11.
13	POPULAR NAME	
14	IMPOUND. NAME	HEATERS POND
15	REGION	02
16	BASIN.	04
17	RIVER/STREAM	TR-WALLKILL RIVER
18	D/S CITY-TOWN	SOUTH OGDENSBURG
19	DISTANCE	001
20	POPULATION	00000400
21	TYPE OF DAM	REPG
22	YEAR COMPLETED	1910
23	PURPOSES	S
24	STR. HEIGHT	
25	HYD. HEIGHT	0008
26	MAX CAPACITY	00000500
27	NORMAL CAP.	00000360
27A	CORPS DIST.	NAP
27B	OWNER CODE	N
27C	FED. REGULATED	N
27D	PVT. ON FED.	N
27E	SCS AID	N
27F	VERIFY DATE	80/08/15.
28	REMARK 20-ESTIMATED	
56	REMARK	

INSP. REMARK

FORM 4474 ITEM	NOMENCLATURE	DATA
28	(SEE BELOW)	
29	D/S HAZARD	2
30	CREST LENGTH	00375
31	SPILLWAY TYPE	C
32	SPILLWAY WIDTH	0003
33	MAX DISCHARGE	0000025
34	VOLUME	000001100
35	POWER INSTALLED	
36	POWER PROPOSED	
37	NO. OF LOCKS	
38-45	LOCK LEN/WID	
46	OWNER NAME	BORO OF OGDENSBURG
47	ENGINEERING	
48	CONSTRUCTION	
49	REG. DESIGN	
50	REG. CONST	
51	REG. OPER.	NJDEP
52	REG. MAINT.	NJDEP
53	INSPECTOR	
54	INSP. DATE	
55	INSP. AUTH.	
56	(SEE BELOW)	
57	INSP. INIT.	
58	UNSAFE	
59	URGENCY	
60	INSP. COMPL.	
61	RPT. APPR.	
62	GOV. NOTIF.	
63	INSPECTOR	
64	GOV. RPT.	
65	DEFICIENCY	

FORM 4474 ITEM	NOMENCLATURE	DATA
1	ID	NJ00657
2	DIVISION	NAD
3	STATE	31
4	COUNTY	037 (SUSSEX)
5	CONGR. DIST.	13
6	2ND STATE	
7	2ND COUNTY	
8	2ND CONGR	
9	OFF. DAM NAME	FRANKLIN POND DAM
10	LATITUDE	41-06.7
11	LONGITUDE	074-35.3
12	REPORT DATE	80/08/11.
13	POPULAR NAME	
14	IMPOUND. NAME	FRANKLIN POND
15	REGION	02
16	BASIN.	04
17	RIVER/STREAM	WALLKILL RIVER
18	D/S CITY-TOWN	FRANKLIN
19	DISTANCE	000
20	POPULATION	00002777
21	TYPE OF DAM	PG
22	YEAR COMPLETED	1945
23	PURPOSES	R
24	STR. HEIGHT	
25	HYD. HEIGHT	0018
26	MAX CAPACITY	00000500
27	NORMAL CAP.	00000405
27A	CORPS DIST.	NAP
27B	OWNER CODE	N
27C	FED. REGULATED	N
27D	PVT. ON FED.	N
27E	SCS AID	N
27F	VERIFY DATE	80/08/15.

FORM 4474 ITEM	NOMENCLATURE	DATA
28	(SEE BELOW)	
29	D/S HAZARD	2
30	CREST LENGTH	00008
31	SPILLWAY TYPE	U
32	SPILLWAY WIDTH	0080
33	MAX DISCHARGE	0001600
34	VOLUME	000000160
35	POWER INSTALLED	
36	POWER PROPOSED	
37	NO. OF LOCKS	
38-45	LOCK LEN/WID	
46	OWNER NAME	BOROUGH OF FRANKLIN
47	ENGINEERING	
48	CONSTRUCTION	
49	REG. DESIGN	NJDEP
50	REG. CONSI	NJDEP
51	REG. OPER.	NJDEP
52	REG. MAINT.	NJDEP
53	INSPECTOR	
54	INSP. DATE	
55	INSP. AUTH.	
56	(SEE BELOW)	
57	INSP. INIT.	
58	UNSAFE	
59	URGENCY	
60	INSP. COMPL.	
61	RPT. APPR.	
62	GOV. NOTIF.	
63	INSPECTOR	
64	GOV. RPT.	
65	DEFICIENCY	

28 REMARK 21-CONCRETE 20-1970 CENSUS 22-ESTIMATED
56 REMARK

INSP. REMARK

FORM 4674 ITEM	NOMENCLATURE	DATA
1	ID	NJ00658
2	DIVISION	NAD
3	STATE	31
4	COUNTY	037 (SUSSEX)
5	CONGR. DIST.	13
6	2ND STATE	
7	2ND COUNTY	
8	2ND CONGR	
9	OFF. DAM NAME	LAKE ANNE DAM
10	LATITUDE	41-11.8
11	LONGITUDE	074-39.0
12	REPORT DATE	81/10/09.
13	POPULAR NAME	
14	*MPOUND. NAME	LAKE ANNE
15	REGION	02
16	BASIN.	04
17	RIVER/STREAM	TR-PAULINS KILL
18	D/S CITY-TOWN	SWARTSWOOD
19	DISTANCE	003
20	POPULATION	00000250
21	TYPE OF DAM	REER
22	YEAR COMPLETED	1940
23	PURPOSES	R
24	STR. HEIGHT	
25	HYD. HEIGHT	0010
26	MAX CAPACITY	00000167
27	NORMAL CAP.	00000122
27A	CORPS DIST.	NAP
27B	OWNER CODE	N
27C	FED. REGULATED	N
27D	PVT. ON FED.	N
27E	SCS AID	N
27F	VERIFY DATE	80/08/15.

FORM 4674 ITEM	NOMENCLATURE	DATA
28	(SEE BELOW)	
29	D/S HAZARD	2
30	CREST LENGTH	00675
31	SPILLWAY TYPE	U
32	SPILLWAY WIDTH	0018
33	MAX DISCHARGE	0000086
34	VOLUME	000003000
35	POWER INSTALLED	
36	POWER PROPOSED	
37	NO. OF LOCKS	
38-45	LOCK LEN/WID	
46	OWNER NAME	GALLATI RESERVATIONS INC
47	ENGINEERING	
48	CONSTRUCTION	
49	REG. DESIGN	
50	REG. CONST	
51	REG. OPER.	NJDEP
52	REG. MAINT.	NJDEP
53	INSPECTOR	
54	INSP. DATE	
55	INSP. AUTH.	
56	(SEE BELOW)	
57	INSP. INIT.	
58	UNSAFE	
59	URGENCY	
60	INSP. COMPL.	
61	RPT. APPR.	
62	GOV. NOTIF.	
63	INSPECTOR	
64	GOV. RPT.	
65	DEFICIENCY	

28 REMARK 20-ESTIMATED
56 REMARK

INSP. REMARK

FORM 4474 ITEM	NOMENCLATURE	DATA
1	ID	NJ00659
2	DIVISION	NAD
3	STATE	31
4	COUNTY	037 (SUSSEX)
5	CONGR. DIST.	13
6	2ND STATE	
7	2ND COUNTY	
8	2ND CONGR	
9	OFF. DAM NAME	SUNSET LAKE DAM
10	LATITUDE	41-01.9
11	LONGITUDE	074-36.8
12	REPORT DATE	80/08/11.
13	POPULAR NAME	
14	IMPOUND. NAME	SUNSET LAKE
15	REGION	02
16	BASIN	04
17	RIVER/STREAM	TR-SPARTA GLEN
18	D/S CITY-TOWN	SPARTA
19	DISTANCE	002
20	POPULATION	00010819
21	TYPE OF DAM	REER
22	YEAR COMPLETED	1945
23	PURPOSES	R
24	STR. HEIGHT	
25	HYD. HEIGHT	0007
26	MAX CAPACITY	00000075
27	NORMAL CAP.	00000060
27A	CORPS DIST.	NAP
27B	OWNER CODE	N
27C	FED. REGULATED	N
27D	PVT. ON FED.	N
27E	SCS AID	N
27F	VERIFY DATE	80/08/15.
28	REMARK	20-1970 CENSUS
56	REMARK	

INSP. REMARK

FORM 4474 ITEM	NOMENCLATURE	DATA
28	(SEE BELOW)	
29	D/S HAZARD	2
30	CREST LENGTH	00180
31	SPILLWAY TYPE	U
32	SPILLWAY WIDTH	0003
33	MAX DISCHARGE	0000035
34	VOLUME	000001000
35	POWER INSTALLED	
36	POWER PROPOSED	
37	NO. OF LOCKS	
38-45	LOCK LEN/WID	
46	OWNER NAME	MAPLE GUN CLUB
47	ENGINEERING	
48	CONSTRUCTION	
49	REG. DESIGN	NJDEP
50	REG. CONST	NJDEP
51	REG. OPER.	NJDEP
52	REG. MAINT.	NJDEP
53	INSPECTOR	
54	INSP. DATE	
55	INSP. AUTH.	
56	(SEE BELOW)	
57	INSP. INIT.	
58	UNSAFE	
59	URGENCY	
60	INSP. COMPL.	
61	RPT. APPR.	
62	GOV. NOTIF.	
63	INSPECTOR	
64	GOV. RPT.	
65	DEFICIENCY	

NEW JERSEY

FORM 4474 ITEM	NOMENCLATURE	DATA
1	ID	NJ00660
2	DIVISION	NAD
3	STATE	31
4	COUNTY	037 (SUSSEX
5	CONGR. DIST.	13
6	2ND STATE	
7	2ND COUNTY	
8	2ND CONGR	
9	OFF. DAM NAME	NONAMENJ3177
10	LATITUDE	41-18.1
11	LONGITUDE	074-46.1
12	REPORT DATE	80/08/11.
13	POPULAR NAME	
14	IMPOUND. NAME	
15	REGION	02
16	BASIN.	04
17	RIVER/STREAM	SHIMERS BROOK
18	D/S CITY-TOWN	MILLVILLE
19	DISTANCE	001
20	POPULATION	00000050
21	TYPE OF DAM	REPG
22	YEAR COMPLETED	1970
23	PURPOSES	R
24	STR. HEIGHT	
25	HYD. HEIGHT	0017
26	MAX CAPACITY	00000900
27	NORMAL CAP.	00000600
27A	CORPS DIST.	NAP
27B	OWNER CODE	N
27C	FED. REGULATED	N
27D	PVT. ON FED.	N
27E	SCS AID	N
27F	VERIFY DATE	80/08/15.

FORM 4474 ITEM	NOMENCLATURE	DATA
28	(SEE BELOW)	
29	D/S HAZARD	2
30	CREST LENGTH	00360
31	SPILLWAY TYPE	C
32	SPILLWAY WIDTH	0100
33	MAX DISCHARGE	0003355
34	VOLUME	000006550
35	POWER INSTALLED	
36	POWER PROPOSED	
37	NO. OF LOCKS	
38-45	LOCK LEN/WID	
46	OWNER NAME	CLUB HOUSE ASSOCIATES
47	ENGINEERING	
48	CONSTRUCTION	
49	REG. DESIGN	NJDEP
50	REG. CONST	NJDEP
51	REG. OPER.	NJDEP
52	REG. MAINT.	NJDEP
53	INSPECTOR	
54	INSP. DATE	
55	INSP. AUTH.	
56	(SEE BELOW)	
57	INSP. INIT.	
58	UNSAFE	
59	URGENCY	
60	INSP. COMPL.	
61	RPT. APPR.	
62	GOV. NOTIF.	
63	INSPECTOR	
64	GOV. RPT.	
65	DEFICIENCY	

28 REMARK 21-CONCRETE 10-ADJUSTED FOR NEW LOCATION 20-ESTIMATED
56 REMARK 33-EMERGENCY SPILLWAY INCLUDED

INSP. REMARK

FORM 4474 ITEM	NOMENCLATURE	DATA
1	ID	NJ00661
2	DIVISION	NAD
3	STATE	31
4	COUNTY	037 (SUSSEX)
5	CONGR. DIST.	13
6	2ND STATE	
7	2ND COUNTY	
8	2ND CONGR	
9	OFF. DAM NAME	NJNONAME3127
10	LATITUDE	41-09.7
11	LONGITUDE	074-31.2
12	REPORT DATE	80/08/11.
13	POPULAR NAME	
14	IMPOUND. NAME	
15	REGION	02
16	BASIN	04
17	RIVER/STREAM	TR-BLACK RIVER
18	D/S CITY-TOWN	MACHFEE
19	DISTANCE	003
20	POPULATION	00000300
21	TYPE OF DAM	RE
22	YEAR COMPLETED	1972
23	PURPOSES	S
24	STR. HEIGHT	
25	HYD. HEIGHT	0025
26	MAX CAPACITY	00000350
27	NORMAL CAP.	
27A	CORPS DIST.	NAP
27B	OWNER CODE	N
27C	FED. REGULATED	N
27D	PVT. ON FED.	N
27E	SCS AID	N
27F	VERIFY DATE	80/08/15.

28 REMARK 20-ESTIMATED
56 REMARK 32-3 FEET DIAMETER CULVERT

INSP. REMARK

FORM 4474 ITEM	NOMENCLATURE	DATA
28	(SEE BELOW)	
29	D/S HAZARD	2
30	CREST LENGTH	
31	SPILLWAY TYPE	C
32	SPILLWAY WIDTH	0003
33	MAX DISCHARGE	0000070
34	VOLUME	
35	POWER INSTALLED	
36	POWER PROPOSED	
37	NO. OF LOCKS	
38-45	LOCK LEN/WID	
46	OWNER NAME	NJ FISH + GAME
47	ENGINEERING	
48	CONSTRUCTION	
49	REG. DESIGN	NJDEP
50	REG. CONSI	NJDEP
51	REG. OPER.	NJDEP
52	REG. MAINT.	NJDEP
53	INSPECTOR	
54	INSP. DATE	
55	INSP. AUTH.	
56	(SEE BELOW)	
57	INSP. INIT.	
58	UNSAFE	
59	URGENCY	
60	INSP. COMPL.	
61	RPT. APPR.	
62	GOV. NOTIF.	
63	INSPECTOR	
64	GOV. RPT.	
65	DEFICIENCY	

INVENTORY OF DAMS

NEW JERSEY 81/11/25. PAGE 243

FORM 4474 ITEM	NOMENCLATURE	DATA
1	ID	NJ00662
2	DIVISION	NAD
3	STATE	31
4	COUNTY	031 (PASSAIC)
5	CONGR. DIST.	08
6	2ND STATE	
7	2ND COUNTY	
8	2ND CONGR	
9	OFF. DAM NAME	BEARFORT WATERS DAM
10	LATITUDE	41-08.4
11	LONGITUDE	074-24.5
12	REPORT DATE	80/08/11.
13	POPULAR NAME	
14	IMPOUND. NAME	BEARFORT WATERS
15	REGION	02
16	BASIN.	03
17	RIVER/STREAM	MOSEMANNS BROOK
18	D/S CITY-TOWN	CLINTON RESERVOIR
19	DISTANCE	005
20	POPULATION	00000000
21	TYPE OF DAM	REOT
22	YEAR COMPLETED	1925
23	PURPOSES	R
24	STR. HEIGHT	
25	HYD. HEIGHT	0012
26	MAX CAPACITY	00000105
27	NORMAL CAP.	00000060
27A	CORPS DIST.	NAN
27B	OWNER CODE	N
27C	FED. REGULATED	N
27D	PVT. ON FED.	N
27E	SCS AID	N
27F	VERIFY DATE	80/08/15.

FORM 4474 ITEM	NOMENCLATURE	DATA
28	(SEE BELOW)	
29	D/S HAZARD	2
30	CREST LENGTH	00180
31	SPILLWAY TYPE	C
32	SPILLWAY WIDTH	0005
33	MAX DISCHARGE	0000070
34	VOLUME	000001000
35	POWER INSTALLED	
36	POWER PROPOSED	
37	NO. OF LOCKS	
38-45	LOCK LEN/WID	
46	OWNER NAME	STATE OF NEW JERSEY
47	ENGINEERING	
48	CONSTRUCTION	
49	REG. DESIGN	NJDEP
50	REG. CONST	NJDEP
51	REG. OPER.	NJDEP
52	REG. MAINT.	NJDEP
53	INSPECTOR	
54	INSP. DATE	
55	INSP. AUTH.	
56	(SEE BELOW)	
57	INSP. INIT.	
58	UNSAFE	
59	URGENCY	
60	INSP. COMPL.	
61	RPT. APPR.	
62	GOV. NOTIF.	
63	INSPECTOR	
64	GOV. RPT.	
65	DEFICIENCY	

28 REMARK 21-CONCRETE CORE
56 REMARK 53-DAM OVERTOPPED ON 21MARCH 1980

INSP. REMARK

FORM 4474 ITEM	NOMENCLATURE	DATA
1	ID	NJ00663
2	DIVISION	NAD
3	STATE	31
4	COUNTY	031 (PASSAIC)
5	CONGR. DIST.	08
6	2ND STATE	
7	2ND COUNTY	
8	2ND CONGR	
9	OFF. DAM NAME	GREAT FALLS DAM
10	LATITUDE	40-53.1
11	LONGITUDE	074-14.1
12	REPORT DATE	80/08/11.
13	POPULAR NAME	
14	IMPOUND. NAME	PASSAIC RIVER
15	REGION	02
16	BASIN	03
17	RIVER/STREAM	PASSAIC RIVER
18	D/S CITY-TOWN	SINGAC
19	DISTANCE	000
20	POPULATION	00000300
21	TYPE OF DAM	PG
22	YEAR COMPLETED	1840
23	PURPOSES	H
24	STR. HEIGHT	
25	HYD. HEIGHT	0015
26	MAX CAPACITY	00000600
27	NORMAL CAP.	
27A	CORPS DIST.	NAN
27B	OWNER CODE	N
27C	FED. REGULATED	Y
27D	PVT. ON FED.	N
27E	SCS AID	N
27F	VERIFY DATE	80/08/15.

FORM 4474 ITEM	NOMENCLATURE	DATA
28	(SEE BELOW)	
29	D/S HAZARD	2
30	CREST LENGTH	00312
31	SPILLWAY TYPE	U
32	SPILLWAY WIDTH	0312
33	MAX DISCHARGE	0007490
34	VOLUME	000004333
35	POWER INSTALLED	
36	POWER PROPOSED	
37	NO. OF LOCKS	
38-45	LOCK LEN/WID	
46	OWNER NAME	CITY OF PATERSON
47	ENGINEERING	
48	CONSTRUCTION	
49	REG. DESIGN	
50	REG. CONST	
51	REG. OPER.	NJDEP
52	REG. MAINT.	NJDEP
53	INSPECTOR	
54	INSP. DATE	
55	INSP. AUTH.	
56	(SEE BELOW)	
57	INSP. INIT.	
58	UNSAFE	
59	URGENCY	
60	INSP. COMPL.	
61	RPT. APPR.	
62	GOV. NOTIF.	
63	INSPECTOR	
64	GOV. RPT.	
65	DEFICIENCY	

28 REMARK 23-NOT CURRENTLY PRODUCING POWER 26-ESTIMATED
56 REMARK 51,52-APPLICATION PENDING WITH FERC

INSP. REMARK

INVENTORY OF DAMS

NEW JERSEY

81/11/25. PAGE 245

FORM 4474

ITEM	NOMENCLATURE	DATA
1	ID	NJ00664
2	DIVISION	NAD
3	STATE	31
4	COUNTY	031 (PASSAIC
5	CONGR. DIST.	08
6	2ND STATE	
7	2ND COUNTY	
8	2ND CONGR	
9	OFF. DAM NAME	NOSENZO POND DAM
10	LATITUDE	41-05.1
11	LONGITUDE	074-22.9
12	REPORT DATE	80/08/11.
13	POPULAR NAME	
14	IMPOUND. NAME	NOSENZO POND
15	REGION	02
16	BASIN.	03
17	RIVER/STREAM	TR-WEST BROOK
18	D/S CITY-TOWN	WEST MILFORD
19	DISTANCE	002
20	POPULATION	00021743
21	TYPE OF DAM	REOT
22	YEAR COMPLETED	1945
23	PURPOSES	R
24	STR. HEIGHT	
25	HYD. HEIGHT	0009
26	MAX CAPACITY	00000080
27	NORMAL CAP.	00000040
27A	CORPS DIST.	NAN
27B	OWNER CODE	N
27C	FED. REGULATED	N
27D	PVT. ON FED.	N
27E	SCS AID	N
27F	VERIFY DATE	80/08/15.
28	REMARK 21-CONCRETE CORE 20-1970 CENSUS 22-ESTIMATED	
56	REMARK 46-PATERSON NJ	

INSP. REMARK

FORM 4474

ITEM	NOMENCLATURE	DATA
28	(SEE BELOW)	
29	D/S HAZARD	2
30	CREST LENGTH	00300
31	SPILLWAY TYPE	C
32	SPILLWAY WIDTH	0006
33	MAX DISCHARGE	0000020
34	VOLUME	000001500
35	POWER INSTALLED	
36	POWER PROPOSED	
37	NO. OF LOCKS	
38-45	LOCK LEN/WID	
46	OWNER NAME	CATHOLIC YOUTH ORGANIZAT
47	ENGINEERING	
48	CONSTRUCTION	
49	REG. DESIGN	NJDEP
50	REG. CONST.	NJDEP
51	REG. OPER.	NJDEP
52	REG. MAINT.	NJDEP
53	INSPECTOR	
54	INSP. DATE	
55	INSP. AUTH.	
56	(SEE BELOW)	
57	INSP. INIT.	
58	UNSAFE	
59	URGENCY	
60	INSP. COMPL.	
61	RPT. APPR.	
62	GOV. NOTIF.	
63	INSPECTOR	
64	GOV. RPT.	
65	DEFICIENCY	

FORM 4474 ITEM	NOMENCLATURE	DATA
1	ID	NJ00665
2	DIVISION	NAD
3	STATE	31
4	COUNTY	027 (MORRIS)
5	CONGR. DIST.	13
6	2ND STATE	
7	2ND COUNTY	
8	2ND CONGR	
9	OFF. DAM NAME	LAKE MORSKI OKO DAM
10	LATITUDE	41=01.6
11	LONGITUDE	074-32.5
12	REPORT DATE	80/08/11.
13	POPULAR NAME	
14	IMPOUND. NAME	LAKE MORSKIE OKO
15	REGION	02
16	BASIN.	03
17	RIVER/STREAM	TR-ROCKAWAY RIVER
18	D/S CITY-TOWN	MILTON
19	DISTANCE	001
20	POPULATION	00000160
21	TYPE OF DAM	RE
22	YEAR COMPLETED	1972
23	PURPOSES	R
24	STR. HEIGHT	
25	HYD. HEIGHT	0012
26	MAX CAPACITY	00000100
27	NORMAL CAP.	00000054
27A	CORPS DIST.	NAN
27B	OWNER CODE	N
27C	FED. REGULATED	N
27D	PVT. ON FED.	N
27E	SCS AID	N
27F	VERIFY DATE	80/08/15.
28	REMARK <0-ESTIMATED	
56	REMARK	

INSP. REMARK

FORM 4474 ITEM	NOMENCLATURE	DATA
28	(SEE BELOW)	
29	D/S HAZARD	2
30	CREST LENGTH	00165
31	SPILLWAY TYPE	U
32	SPILLWAY WIDTH	0020
33	MAX DISCHARGE	0000036
34	VOLUME	000002200
35	POWER INSTALLED	
36	POWER PROPOSED	
37	NO. OF LOCKS	
38-45	LOCK LEN/WID	
46	OWNER NAME	MORSKIE OKO INC
47	ENGINEERING	
48	CONSTRUCTION	
49	REG. DESIGN	NJDEP
50	REG. CONST	NJDEP
51	REG. OPER.	NJDEP
52	REG. MAINT.	NJDEP
53	INSPECTOR	
54	INSP. DATE	
55	INSP. AUTH.	
56	(SEE BELOW)	
57	INSP. INIT.	
58	UNSAFE	
59	URGENCY	
60	INSP. COMPL.	
61	RPT. APPR.	
62	GOV. NOTIF.	
63	INSPECTOR	
64	GOV. RPT.	
65	DEFICIENCY	

FORM 4474

ITEM	NOMENCLATURE	DATA
1	ID	NJ00666
2	DIVISION	NAD
3	STATE	31
4	COUNTY	041 (WARREN)
5	CONGR. DIST.	13
6	2ND STATE	
7	2ND COUNTY	
8	2ND CONGR	
9	OFF. DAM NAME	ANGENS POND DAM
10	LATITUDE	40-46.0
11	LONGITUDE	075-02.3
12	REPORT DATE	80/08/11.
13	POPULAR NAME	
14	IMPC ND. NAME	ANGENS POND
15	REGION	02
16	BASIN.	04
17	RIVER/STREAM	TR-BRASS CASTLE CREEK
18	D/S CITY-TOWN	BRASS CASTLE
19	DISTANCE	002
20	POPULATION	00000900
21	TYPE OF DAM	RE
22	YEAR COMPLETED	1957
23	PURPOSES	R
24	STR. HEIGHT	
25	HYD. HEIGHT	0032
26	MAX CAPACITY	00000060
27	NORMAL CAP.	00000040
27A	CORPS DIST.	NAP
27B	OWNER CODE	N
27C	FED. REGULATED	N
27D	PVT. ON FED.	N
27E	SCS AID	N
27F	VERIFY DATE	80/08/15.

28 REMARK 20-ESTIMATED
56 REMARK

INSP. REMARK

FORM 4474

ITEM	NOMENCLATURE	DATA
28	(SEE BELOW)	
29	D/S HAZARD	3
30	CREST LENGTH	00700
31	SPILLWAY TYPE	U
32	SPILLWAY WIDTH	0010
33	MAX DISCHARGE	0000200
34	VOLUME	000015000
35	POWER INSTALLED	
36	POWER PROPOSED	
37	NO. OF LOCKS	
38-45	LOCK LEN/WID	
46	OWNER NAME	DR GEORGE ANGEN
47	ENGINEERING	
48	CONSTRUCTION	
49	REG. DESIGN	NJDEP
50	REG. CONST	NJDEP
51	REG. OPER.	NJDEP
52	REG. MAINT.	NJDEP
53	INSPECTOR	
54	INSP. DATE	
55	INSP. AUTH.	
56	(SEE BELOW)	
57	INSP. INIT.	
58	UNSAFE	
59	URGENCY	
60	INSP. COMPL.	
61	RPT. APPR.	
62	GOV. NOTIF.	
63	INSPECTOR	
64	GOV. RPT.	
65	DEFICIENCY	

FORM 4474 ITEM	NOMENCLATURE	DATA
1	ID	NJ00667
2	DIVISION	NAD
3	STATE	31
4	COUNTY	041 (WARREN)
5	CONGR. DIST.	13
6	2ND STATE	
7	2ND COUNTY	
8	2ND CONGR	
9	OFF. DAM NAME	NJNONAME3034
10	LATITUDE	40-58.8
11	LONGITUDE	074-54.4
12	REPORT DATE	80/08/11.
13	POPULAR NAME	
14	IMPOUND. NAME	
15	REGION	02
16	BASIN.	04
17	RIVER/STREAM	TR-PAULINS KILL
18	D/S CITY-TOWN	MARKSBORO
19	DISTANCE	001
20	POPULATION	00000200
21	TYPE OF DAM	RE
22	YEAR COMPLETED	1958
23	PURPOSES	R
24	STR. HEIGHT	
25	HYD. HEIGHT	0013
26	MAX CAPACITY	00000050
27	NORMAL CAP.	00000035
27A	CORPS DIST.	NAP
27B	OWNER CODE	N
27C	FED. REGULATED	N
27D	PVT. ON FED.	N
27E	SCS AID	N
27F	VERIFY DATE	80/08/15.
28	REMARK 20-ESTIMATED	
56	REMARK 46-MAPLEWOOD NJ	

INSP. REMARK

FORM 4474 ITEM	NOMENCLATURE	DATA
28	(SEE BELOW)	
29	D/S HAZARD	3
30	CREST LENGTH	00200
31	SPILLWAY TYPE	U
32	SPILLWAY WIDTH	0002
33	MAX DISCHARGE	0000026
34	VOLUME	000002400
35	POWER INSTALLED	
36	POWER PROPOSED	
37	NO. OF LOCKS	
38-45	LOCK LEN/WID	
46	OWNER NAME	AIBEL + KAUFMAN
47	ENGINEERING	
48	CONSTRUCTION	
49	REG. DESIGN	NJDEP
50	REG. CONST	NJDEP
51	REG. OPER.	NJDEP
52	REG. MAINT.	NJDEP
53	INSPECTOR	
54	INSP. DATE	
55	INSP. AUTH.	
56	(SEE BELOW)	
57	INSP. INIT.	
58	UNSAFE	
59	URGENCY	
60	INSP. COMPL.	
61	RPT. APPR.	
62	GOV. NOTIF.	
63	INSPECTOR	
64	GOV. RPT.	
65	DEFICIENCY	

FORM 4474 ITEM	NOMENCLATURE	DATA
1	ID	NJ00668
2	DIVISION	NAD
3	STATE	31
4	COUNTY	041 (WARREN)
5	CONGR. DIST.	13
6	2ND STATE	
7	2ND COUNTY	
8	2ND CONGR	
9	OFF. DAM NAME	NJNONAME3236
10	LATITUDE	40-55.6
11	LONGITUDE	075-01.2
12	REPORT DATE	80/08/11.
13	POPULAR NAME	
14	IMPOUND. NAME	
15	REGION	02
16	BASIN.	04
17	RIVER/STREAM	HONEY RUN
18	D/S CITY-TOWN	HOPE
19	DISTANCE	005
20	POPULATION	00003140
21	TYPE OF DAM	RE
22	YEAR COMPLETED	1960
23	PURPOSES	R
24	STR. HEIGHT	
25	HYD. HEIGHT	0025
26	MAX CAPACITY	00000100
27	NORMAL CAP.	00000075
27A	CORPS DIST.	NAP
27B	OWNER CODE	N
27C	FED. REGULATED	N
27D	PVT. ON FED.	N
27E	SCS AID	N
27F	VERIFY DATE	80/08/15.

FORM 4474 ITEM	NOMENCLATURE	DATA
28	(SEE BELOW)	
29	D/S HAZARD	3
30	CREST LENGTH	00500
31	SPILLWAY TYPE	U
32	SPILLWAY WIDTH	0001
33	MAX DISCHARGE	0000028
34	VOLUME	000008500
35	POWER INSTALLED	
36	POWER PROPOSED	
37	NO. OF LOCKS	
38-45	LOCK LEN/WID	
46	OWNER NAME	DR BARYLICK
47	ENGINEERING	
48	CONSTRUCTION	
49	REG. DESIGN	NJDEP
50	REG. CONST.	NJDEP
51	REG. OPER.	NJDEP
52	REG. MAINT.	NJDEP
53	INSPECTOR	
54	INSP. DATE	
55	INSP. AUTH.	
56	(SEE BELOW)	
57	INSP. INIT.	
58	UNSAFE	
59	URGENCY	
60	INSP. COMPL.	
61	RPT. APPR.	
62	GOV. NOTIF.	
63	INSPECTOR	
64	GOV. RPT.	
65	DEFICIENCY	

28 REMARK 20-1970 CENSUS
56 REMARK 32-ONE FOOT DIAMETER PIPE

INSP. REMARK

AD-A110 499 ARMY ENGINEER DISTRICT PHILADELPHIA PA F/G 13/13
NATIONAL DAM SAFETY PROGRAM. INVENTORY OF DAMS, NEW JERSEY, VOL--ETC(U)
SEP 81
UNCLASSIFIED DAEN/NAP-53843/NJA02-81/0 NL



4 OF
AD
A110499


1.0
1.1
1.25
1.4
1.6
1.8
2.0
2.2
2.5
2.8
3.2
3.6
4.0
MICROCOPY RESOLUTION TEST CHART

FORM 4474 ITEM	NOMENCLATURE	DATA
1	ID	NJ00669
2	DIVISION	NAD
3	STATE	31
4	COUNTY	037 (SUSSEX)
5	CONGR. DIST.	13
6	2ND STATE	
7	2ND COUNTY	
8	2ND CONGR	
9	OFF. DAM NAME	SPARTA LAKE DAM
10	LATITUDE	41=02.8
11	LONGITUDE	074-32.8
12	REPORT DATE	80/08/11.
13	POPULAR NAME	
14	IMPOUND. NAME	SPARTA LAKE
15	REGION	02
16	BASIN.	04
17	RIVER/STREAM	RUSSIA BROOK
18	D/S CITY-TOWN	RUSSIA
19	DISTANCE	001
20	POPULATION	00000200
21	TYPE OF DAM	REOT
22	YEAR COMPLETED	1940
23	PURPOSES	R
24	STR. HEIGHT	
25	HYD. HEIGHT	0007
26	MAX CAPACITY	00000090
27	NORMAL CAP.	00000048
27A	CORPS DIST.	NAP
27B	OWNER CODE	N
27C	FED. REGULATED	N
27D	PVT. ON FED.	N
27E	SCS AID	N
27F	VERIFY DATE	80/08/15.

FORM 4474 ITEM	NOMENCLATURE	DATA
28	(SEE BELOW)	
29	D/S HAZARD	3
30	CREST LENGTH	00330
31	SPILLWAY TYPE	U
32	SPILLWAY WIDTH	0010
33	MAX DISCHARGE	0000085
34	VOLUME	000002500
35	POWER INSTALLED	
36	POWER PROPOSED	
37	NO. OF LOCKS	
38-45	LOCK LEN/WID	
46	OWNER NAME	SPARTA LK PROPERTY ASSOC
47	ENGINEERING	
48	CONSTRUCTION	
49	REG. DESIGN	
50	REG. CONST	
51	REG. OPER.	NJDEP
52	REG. MAINT.	NJDEP
53	INSPECTOR	
54	INSP. DATE	
55	INSP. AUTH.	
56	(SEE BELOW)	
57	INSP. INIT.	
58	UNSAFE	
59	URGENCY	
60	INSP. COMPL.	
61	RPT. APPR.	
62	GOV. NOTIF.	
63	INSPECTOR	
64	GOV. RPT.	
65	DEFICIENCY	

28 REMARK 21-ROADWAY 20-ESTIMATED
56 REMARK

INSP. REMARK

FORM 4474 ITEM	NOMENCLATURE	DATA
1	ID	NJ00670
2	DIVISION	NAD
3	STATE	31
4	COUNTY	037 (SUSSEX)
5	CONGR. DIST.	13
6	2ND STATE	
7	2ND COUNTY	
8	2ND CONGR	
9	OFF. DAM NAME	NJNONAME03257
10	LATITUDE	40=55.7
11	LONGITUDE	074-46.2
12	REPORT DATE	80/08/11.
13	POPULAR NAME	
14	IMPOUND. NAME	
15	REGION	02
16	BASIN.	04
17	RIVER/STREAM	TR-MUSCONETCONG RIVER
18	D/S CITY-TOWN	SAXTON FALLS
19	DISTANCE	003
20	POPULATION	00000400
21	TYPE OF DAM	RE
22	YEAR COMPLETED	1940
23	PURPOSES	R
24	STR. HEIGHT	
25	HYD. HEIGHT	0014
26	MAX CAPACITY	00000216
27	NORMAL CAP.	00000150
27A	CORPS DIST.	NAP
27B	OWNER CODE	N
27C	FED. REGULATED	N
27D	PVT. ON FED.	N
27E	SCS AID	N
27F	VERIFY DATE	80/08/15.

FORM 4474 ITEM	NOMENCLATURE	DATA
28	(SEE BELOW)	
29	D/S HAZARD	3
30	CREST LENGTH	00300
31	SPILLWAY TYPE	C
32	SPILLWAY WIDTH	0015
33	MAX DISCHARGE	0000024
34	VOLUME	000002350
35	POWER INSTALLED	
36	POWER PROPOSED	
37	NO. OF LOCKS	
38-45	LOCK LEN/WID	
46	OWNER NAME	BOY SCOUTS OF AMERICA
47	ENGINEERING	
48	CONSTRUCTION	
49	REG. DESIGN	NJDEP
50	REG. CONST	NJDEP
51	REG. OPER.	NJDEP
52	REG. MAINT.	NJDEP
53	INSPECTOR	
54	INSP. DATE	
55	INSP. AUTH.	
56	(SEE BELOW)	
57	INSP. INIT.	
58	UNSAFE	
59	URGENCY	
60	INSP. COMPL.	
61	RPT. APPR.	
62	GOV. NOTIF.	
63	INSPECTOR	
64	GOV. RPT.	
65	DEFICIENCY	

28 REMARK 20-ESTIMATED
56 REMARK 46-GEORGE ANDERSON WATERLOO NJ 32-DROP INLET 2.5 DIAMETER PIPE OUTLET

INSP. REMARK

INVENTORY OF DAMS

NEW JERSEY 81/11/25. PAGE 252

FORM 4474

ITEM	NOMENCLATURE	DATA
1	ID	NJ00671
2	DIVISION	NAD
3	STATE	31
4	COUNTY	037 (SUSSEX)
5	CONGR. DIST.	13
6	2ND STATE	
7	2ND COUNTY	
8	2ND CONGR	
9	OFF. DAM NAME	KOHOUT LAKE DAM
10	LATITUDE	41-11.6
11	LONGITUDE	074-23.6
12	REPORT DATE	80/08/11.
13	POPULAR NAME	
14	IMPOUND. NAME	KOHOUT LAKE
15	REGION	02
16	BASIN	04
17	RIVER/STREAM	TR-WAWAYANDA CREEK
18	D/S CITY-TOWN	NEW MILFORD NY
19	DISTANCE	004
20	POPULATION	00000130
21	TYPE OF DAM	RE
22	YEAR COMPLETED	1945
23	PURPOSES	R
24	STR. HEIGHT	0012
25	HYD. HEIGHT	0008
26	MAX CAPACITY	00000065
27	NORMAL CAP.	00000050
27A	CORPS DIST.	NAP
27B	OWNER CODE	N
27C	FED. REGULATED	N
27D	PVT. ON FED.	N
27E	SCS AID	N
27F	VERIFY DATE	80/08/15.

28 REMARK 20-ESTIMATED 22-ESTIMATED
56 REMARK

INSP. REMARK

FORM 4474

ITEM	NOMENCLATURE	DATA
28	(SEE BELOW)	
29	D/S HAZARD	3
30	CREST LENGTH	00360
31	SPILLWAY TYPE	C
32	SPILLWAY WIDTH	0010
33	MAX DISCHARGE	0000200
34	VOLUME	000004000
35	POWER INSTALLED	
36	POWER PROPOSED	
37	NO. OF LOCKS	
38-45	LOCK LEN/WID	
46	OWNER NAME	F KOHOUT
47	ENGINEERING	
48	CONSTRUCTION	
49	REG. DESIGN	NJDEP
50	REG. CONST	NJDEP
51	REG. OPER.	NJDEP
52	REG. MAINT.	NJDEP
53	INSPECTOR	
54	INSP. DATE	
55	INSP. AUTH.	
56	(SEE BELOW)	
57	INSP. INIT.	
58	UNSAFE	
59	URGENCY	
60	INSP. COMPL.	
61	RPT. APPR.	
62	GOV. NOTIF.	
63	INSPECTOR	
64	GOV. RPT.	
65	DEFICIENCY	

INVENTORY OF DAMS

NEW JERSEY 81/11/25. GE 257

FORM 4474 ITEM	NOMENCLATURE	DATA
1	ID	NJ00672
2	DIVISION	NAD
3	STATE	31
4	COUNTY	037 (SUSSEX)
5	CONGR. DIST.	13
6	2ND STATE	
7	2ND COUNTY	
8	2ND CONGR	
9	OFF. DAM NAME	BLUE HERON LAKE DAM
10	LATITUDE	41-00.8
11	LONGITUDE	074-36.7
12	REPORT DATE	80/08/11.
13	POPULAR NAME	
14	IMPOUND. NAME	BLUE HERON LAKE
15	REGION	02
16	BASIN.	04
17	RIVER/STREAM	TR-WALLKILL RIVER
18	D/S CITY-TOWN	SPARTA
19	DISTANCE	002
20	POPULATION	00010819
21	TYPE OF DAM	RE
22	YEAR COMPLETED	1940
23	PURPOSES	R
24	STR. HEIGHT	
25	HYD. HEIGHT	0007
26	MAX CAPACITY	00000070
27	NORMAL CAP.	00000056
27A	CORPS DIST.	NAP
27B	OWNER CODE	N
27C	FED. REGULATED	N
27D	PVT. ON FED.	N
27E	SCS AID	N
27F	VERIFY DATE	80/08/15.
28	REMARK	20-1970 CENSUS 22-ESTIMATED
56	REMARK	

INSP. REMARK

FORM 4474 ITEM	NOMENCLATURE	DATA
28	(SEE BELOW)	
29	D/S HAZARD	3
30	CREST LENGTH	00200
31	SPILLWAY TYPE	U
32	SPILLWAY WIDTH	0005
33	MAX DISCHARGE	0000140
34	VOLUME	000000700
35	POWER INSTALLED	
36	POWER PROPOSED	
37	NO. OF LOCKS	
38-45	LOCK LEN/WID	
46	OWNER NAME	LAKELAND PROPERTY INC
47	ENGINEERING	
48	CONSTRUCTION	
49	REG. DESIGN	
50	REG. CONST	
51	REG. OPER.	NJDEP
52	REG. MAINT.	NJDEP
53	INSPECTOR	
54	INSP. DATE	
55	INSP. AUTH.	
56	(SEE BELOW)	
57	INSP. INIT.	
58	UNSAFE	
59	URGENCY	
60	INSP. COMPL.	
61	RPT. APPR.	
62	GOV. NOTIF.	
63	INSPECTOR	
64	GOV. RPT.	
65	DEFICIENCY	

FORM 4474

ITEM	NOMENCLATURE	DATA
1	ID	NJ00673
2	DIVISION	NAD
3	STATE	31
4	COUNTY	037 (SUSSEX)
5	CONGR. DIST.	13
6	2ND STATE	
7	2ND COUNTY	
8	2ND CONGR	
9	OFF. DAM NAME	NJNONAME3232
10	LATITUDE	41-17.7
11	LONGITUDE	074-38.9
12	REPORT DATE	80/08/11.
13	POPULAR NAME	
14	IMPOUND. NAME	
15	REGION	02
16	BASIN	04
17	RIVER/STREAM	CLOVE BROOK
18	D/S CITY-TOWN	COLESVILLE
19	DISTANCE	002
20	POPULATION	00000140
21	TYPE OF DAM	RE
22	YEAR COMPLETED	1976
23	PURPOSES	RS
24	STR. HEIGHT	
25	HYD. HEIGHT	0011
26	MAX CAPACITY	00000150
27	NORMAL CAP.	00000060
27A	CORPS DIST.	NAP
27B	OWNER CODE	N
27C	FED. REGULATED	N
27D	PVT. ON FED.	N
27E	SCS AID	N
27F	VERIFY DATE	80/08/15.

28 REMARK 20-ESTIMATED
56 REMARK 32-3 FOOT DIAMETER

INSP. REMARK

FORM 4474

ITEM	NOMENCLATURE	DATA
28	(SEE BELOW)	
29	D/S HAZARD	3
30	CREST LENGTH	01500
31	SPILLWAY TYPE	U
32	SPILLWAY WIDTH	0003
33	MAX DISCHARGE	0000063
34	VOLUME	000010000
35	POWER INSTALLED	
36	POWER PROPOSED	
37	NO. OF LOCKS	
38-45	LOCK LEN/WID	
46	OWNER NAME	MR AUTORE
47	ENGINEERING	
48	CONSTRUCTION	
49	REG. DESIGN	NJDEP
50	REG. CONST	NJDEP
51	REG. OPER.	NJDEP
52	REG. MAINT.	NJDEP
53	INSPECTOR	
54	INSP. DATE	
55	INSP. AUTH.	
56	(SEE BELOW)	
57	INSP. INIT.	
58	UNSAFE	
59	URGENCY	
60	INSP. COMPL.	
61	RPT. APPR.	
62	GOV. NOTIF.	
63	INSPECTOR	
64	GOV. RPT.	
65	DEFICIENCY	

INVENTORY OF DAMS

NEW JERSEY

81/11/25. PAGE 255

FORM 4474 ITEM	NOMENCLATURE	DATA
1	ID	NJ00674
2	DIVISION	NAD
3	STATE	31
4	COUNTY	037 (SUSSEX)
5	CONGR. DIST.	13
6	2ND STATE	
7	2ND COUNTY	
8	2ND CONGR	
9	OFF. DAM NAME	NJNONAME3196
10	LATITUDE	41-07.1
11	LONGITUDE	074-50.7
12	REPORT DATE	80/08/11.
13	POPULAR NAME	
14	IMPOUND. NAME	
15	REGION	02
16	BASIN.	04
17	RIVER/STREAM	TR-PAULINS KILL
18	D/S CITY-TOWN	SWARTSWOOD
19	DISTANCE	003
20	POPULATION	00000250
21	TYPE OF DAM	RE
22	YEAR COMPLETED	1965
23	PURPOSES	R
24	STR. HEIGHT	
25	HYD. HEIGHT	0008
26	MAX CAPACITY	00000120
27	NORMAL CAP.	00000080
27A	CORPS DIST.	NAP
27B	OWNER CODE	N
27C	FED. REGULATED	N
27D	PVT. ON FED.	N
27E	SCS AID	N
27F	VERIFY DATE	80/08/15.

28 REMARK 20-ESTIMATED
56 REMARK

INSP. REMARK

FORM 4474 ITEM	NOMENCLATURE	DATA
28	(SEE BELOW)	
29	D/S HAZARD	3
30	CREST LENGTH	00120
31	SPILLWAY TYPE	C
32	SPILLWAY WIDTH	0020
33	MAX DISCHARGE	0000180
34	VOLUME	000001250
35	POWER INSTALLED	
36	POWER PROPOSED	
37	NO. OF LOCKS	
38-45	LOCK LEN/WID	
46	OWNER NAME	MR KENNETH BARISH
47	ENGINEERING	
48	CONSTRUCTION	
49	REG. DESIGN	NJDEP
50	REG. CONST	NJDEP
51	REG. OPER.	NJDEP
52	REG. MAINT.	NJDEP
53	INSPECTOR	
54	INSP. DATE	
55	INSP. AUTH.	
56	(SEE BELOW)	
57	INSP. INIT.	
58	UNSAFE	
59	URGENCY	
60	INSP. COMPL.	
61	RPT. APPR.	
62	GOV. NOTIF.	
63	INSPECTOR	
64	GOV. RPT.	
65	DEFICIENCY	

FORM 4474 ITEM	NOMENCLATURE	DATA
1	ID	NJ00675
2	DIVISION	NAD
3	STATE	31
4	COUNTY	037 (SUSSEX)
5	CONGR. DIST.	13
6	2ND STATE	
7	2ND COUNTY	
8	2ND CONGR	
9	OFF. DAM NAME	KOFFERLS POND DAM
10	LATITUDE	40-59.4
11	LONGITUDE	074-43.7
12	REPORT DATE	80/08/11.
13	POPULAR NAME	
14	IMPOUND. NAME	KOFFERLS POND
15	REGION	02
16	BASIN.	04
17	RIVER/STREAM	TR-LUBBERS RUN
18	D/S CITY-TOWN	ROSEVILLE
19	DISTANCE	003
20	POPULATION	00000030
21	TYPE OF DAM	PG
22	YEAR COMPLETED	1960
23	PURPOSES	R
24	STR. HEIGHT	
25	HYD. HEIGHT	0020
26	MAX CAPACITY	00000060
27	NORMAL CAP.	00000045
27A	CORPS DIST.	NAP
27B	OWNER CODE	N
27C	FED. REGULATED	N
27D	PVT. ON FED.	N
27E	SCS AID	N
27F	VERIFY DATE	80/08/15.
28	REMARK	21-CONCRETE 20-ESTIMATED
56	REMARK	

INSP. REMARK

FORM 4474 ITEM	NOMENCLATURE	DATA
28	(SEE BELOW)	
29	D/S HAZARD	3
30	CREST LENGTH	00435
31	SPILLWAY TYPE	U
32	SPILLWAY WIDTH	0006
33	MAX DISCHARGE	0000060
34	VOLUME	000003000
35	POWER INSTALLED	
36	POWER PROPOSED	
37	NO. OF LOCKS	
38-45	LOCK LEN/WID	
46	OWNER NAME	JAMES PROULX
47	ENGINEERING	
48	CONSTRUCTION	
49	REG. DESIGN	
50	REG. CONST	
51	REG. OPER.	NJDEP
52	REG. MAINT.	NJDEP
53	INSPECTOR	
54	INSP. DATE	
55	INSP. AUTH.	
56	(SEE BELOW)	
57	INSP. INIT.	
58	UNSAFE	
59	URGENCY	
60	INSP. COMPL.	
61	RPT. APPR.	
62	GOV. NOTIF.	
63	INSPECTOR	
64	GOV. RPT.	
65	DEFICIENCY	

INVENTORY OF DAMS

NEW JERSEY 81/11/25. PAGE 257

FORM 4674 ITEM	NOMENCLATURE	DATA
1	ID	NJ00676
2	DIVISION	NAD
3	STATE	31
4	COUNTY	037 (SUSSEX)
5	CONGR. DIST.	13
6	2ND STATE	
7	2ND COUNTY	
8	2ND CONGR	
9	OFF. DAM NAME	NJNONAME3189
10	LATITUDE	41-06.6
11	LONGITUDE	074-28.9
12	REPORT DATE	80/08/11.
13	POPULAR NAME	
14	IMPOUND. NAME	
15	REGION	02
16	BASIN.	04
17	RIVER/STREAM	TR-PACOCK BROOK
18	D/S CITY-TOWN	CANISTEAR RESERVOIR
19	DISTANCE	000
20	POPULATION	00000000
21	TYPE OF DAM	RE
22	YEAR COMPLETED	1963
23	PURPOSES	R
24	STR. HEIGHT	
25	HYD. HEIGHT	0021
26	MAX CAPACITY	00000400
27	NORMAL CAP.	00000300
27A	CORPS DIST.	NAP
27B	OWNER CODE	N
27C	FED. REGULATED	N
27D	PVT. ON FED.	N
27E	SCS AID	N
27F	VERIFY DATE	80/08/15.
28	REMARK	
56	REMARK	

INSP. REMARK

FORM 4674 ITEM	NOMENCLATURE	DATA
28	(SEE BELOW)	
29	D/S HAZARD	3
30	CREST LENGTH	00510
31	SPILLWAY TYPE	C
32	SPILLWAY WIDTH	0006
33	MAX DISCHARGE	0000090
34	VOLUME	000017500
35	POWER INSTALLED	
36	POWER PROPOSED	
37	NO. OF LOCKS	
38-45	LOCK LEN/WID	
46	OWNER NAME	MR ULBRIGHT
47	ENGINEERING	
48	CONSTRUCTION	
49	REG. DESIGN	NJDEP
50	REG. CONST	NJDEP
51	REG. OPER.	NJDEP
52	REG. MAINT.	NJDEP
53	INSPECTOR	
54	INSP. DATE	
55	INSP. AUTH.	
56	(SEE BELOW)	
57	INSP. INIT.	
58	UNSAFE	
59	URGENCY	
60	INSP. COMPL.	
61	RPT. APPR.	
62	GOV. NOTIF.	
63	INSPECTOR	
64	GOV. RPT.	
65	DEFICIENCY	

INVENTORY OF DAMS

NEW JERSEY

81/11/25. PAGE 258

FORM 4474 ITEM	NOMENCLATURE	DATA
1	ID	NJ00677
2	DIVISION	NAD
3	STATE	31
4	COUNTY	037 (SUSSEX)
5	CONGR. DIST.	13
6	2ND STATE	
7	2ND COUNTY	
8	2ND CONGR	
9	OFF. DAM NAME	NJNONAME3124
10	LATITUDE	41=14.2
11	LONGITUDE	074-35.2
12	REPORT DATE	80/08/11.
13	POPULAR NAME	
14	IMPOUND. NAME	
15	REGION	02
16	BASIN.	04
17	RIVER/STREAM	TR-WALLKILL RIVER
18	D/S CITY-TOWN	WANTAGE
19	DISTANCE	004
20	POPULATION	00000040
21	TYPE OF DAM	RE
22	YEAR COMPLETED	1955
23	PURPOSES	R
24	STR. HEIGHT	
25	HYD. HEIGHT	0013
26	MAX CAPACITY	00000100
27	NORMAL CAP.	00000060
27A	CORPS DIST.	NAP
27B	OWNER CODE	N
27C	FED. REGULATED	N
27D	PVT. ON FED.	N
27E	SCS AID	N
27F	VERIFY DATE	80/08/15.

FORM 4474 ITEM	NOMENCLATURE	DATA
28	(SEE BELOW)	
29	D/S HAZARD	3
30	CREST LENGTH	00400
31	SPILLWAY TYPE	U
32	SPILLWAY WIDTH	0002
33	MAX DISCHARGE	0000066
34	VOLUME	000004000
35	POWER INSTALLED	
36	POWER PROPOSED	
37	NO. OF LOCKS	
38-45	LOCK LEN/WID	
46	OWNER NAME	DAVE SIMMON
47	ENGINEERING	
48	CONSTRUCTION	
49	REG. DESIGN	NJDEP
50	REG. CONST	NJDEP
51	REG. OPER.	NJDEP
52	REG. MAINT.	NJDEP
53	INSPECTOR	
54	INSP. DATE	
55	INSP. AUTH.	
56	(SEE BELOW)	
57	INSP. INIT.	
58	UNSAFE	
59	URGENCY	
60	INSP. COMPL.	
61	RPT. APPR.	
62	GOV. NOTIF.	
63	INSPECTOR	
64	GOV. RPT.	
65	DEFICIENCY	

28 REMARK 20-ESTIMATED 22-ESTIMATED
56 REMARK 32-2 FOOT DIAMETER

INSP. REMARK

INVENTORY OF DAMS

NEW JERSEY 81/11/25. PAGE 259

FORM 4476

ITEM	NOMENCLATURE	DATA
1	ID	NJ00678
2	DIVISION	NAD
3	STATE	31
4	COUNTY	037 (SUSSEX)
5	CONGR. DIST.	13
6	2ND STATE	
7	2ND COUNTY	
	2ND CONGR	
9	OFF. DAM NAME	NJNONAME3125
10	LATITUDE	41-11.0
11	LONGITUDE	074-33.8
12	REPORT DATE	80/08/11.
13	POPULAR NAME	
4	IMPOUND. NAME	
	REGION	02
16	BASIN.	04
17	RIVER/STREAM	TR-WALLKILL RIVER
18	D/S CITY-TOWN	WANTAGE
19	DISTANCE	006
20	POPULATION	00000040
21	TYPE OF DAM	RE
22	YEAR COMPLETED	1955
23	PURPOSES	R
24	STR. HEIGHT	
25	HYD. HEIGHT	0030
26	MAX CAPACITY	00000040
27	NORMAL CAP.	00000030
27A	CORPS DIST.	NAP
27B	OWNER CODE	N
27C	FED. REGULATED	N
27D	PVT. ON FED.	N
27E	SCS AID	N
27F	VERIFY DATE	80/08/15.

28 REMARK 20-ESTIMATED 22-ESTIMATED
56 REMARK

INSP. REMARK

FORM 4476

ITEM	NOMENCLATURE	DATA
28	(SEE BELOW)	
29	D/S HAZARD	3
30	CREST LENGTH	00390
31	SPILLWAY TYPE	U
32	SPILLWAY WIDTH	0023
33	MAX DISCHARGE	0000300
34	VOLUME	000011000
35	POWER INSTALLED	
36	POWER PROPOSED	
37	NO. OF LOCKS	
38-45	LOCK LEN/WID	
46	OWNER NAME	SCENIC LAKES COMMUNITY
47	ENGINEERING	
48	CONSTRUCTION	
49	REG. DESIGN	NJDEP
50	REG. CONST	NJDEP
51	REG. OPER.	NJDEP
52	REG. MAINT.	NJDEP
53	INSPECTOR	
54	INSP. DATE	
55	INSP. AUTH.	
56	(SEE BELOW)	
57	INSP. INIT.	
58	UNSAFE	
59	URGENCY	
60	INSP. COMPL.	
61	RPT. APPR.	
62	GOV. NOTIF.	
63	INSPECTOR	
64	GOV. RPT.	
65	DEFICIENCY	

INVENTORY OF DAMS

NEW JERSEY 81/11/25. PAGE 260

FORM 4474 ITEM	NOMENCLATURE	DATA
1	ID	NJ00679
2	DIVISION	NAD
3	STATE	31
4	COUNTY	031 (PASSAIC)
5	CONGR. DIST.	13
6	2ND STATE	
7	2ND COUNTY	
8	2ND CONGR	
9	OFF. DAM NAME	CANISTEAR RESERVOIR DIKE
10	LATITUDE	41-06.6
11	LONGITUDE	074-29.4
12	REPORT DATE	80/08/18.
13	POPULAR NAME	
14	IMPOUND. NAME	CANISTEAR RESERVOIR
15	REGION	02
16	BASIN.	03
17	RIVER/STREAM	PACOCK BROOK
18	D/S CITY-TOWN	STOCHOLM
19	DISTANCE	002
20	POPULATION	00000050
21	TYPE OF DAM	REER
22	YEAR COMPLEIED	1930
23	PURPOSES	S
24	STR. HEIGHT	
25	HYD. HEIGHT	0014
26	MAX CAPACITY	00006000
27	NORMAL CAP.	
27A	CORPS DIST.	NAP
27B	OWNER CODE	N
27C	FED. REGULATED	N
27D	PVT. ON FED.	N
27E	SCS AID	N
27F	VERIFY DATE	80/09/04.

FORM 4474 ITEM	NOMENCLATURE	DATA
28	(SEE BELOW)	
29	D/S HAZARD	3
30	CREST LENGTH	00160
31	SPILLWAY TYPE	N
32	SPILLWAY WIDTH	
33	MAX DISCHARGE	
34	VOLUME	000001250
35	POWER INSTALLED	
36	POWER PROPOSED	
37	NO. OF LOCKS	
38-45	LOCK LEN/WID	
46	OWNER NAME	CITY OF NEWARK NJ
47	ENGINEERING	
48	CONSTRUCTION	
49	REG. DESIGN	
50	REG. CONST	
51	REG. OPER.	NJDEP
52	REG. MAINT.	NJDEP
53	INSPECTOR	
54	INSP. DATE	
55	INSP. AUTH.	
56	(SEE BELOW)	
57	INSP. INIT.	
58	UNSAFE	
59	URGENCY	
60	INSP. COMPL.	
61	RPT. APPR.	
62	GOV. NOTIF.	
63	INSPECTOR	
64	GOV. RPT.	
65	DEFICIENCY	

28 REMARK 9-DIKE 20-ESTIMATED 22-ESTIMATED
56 REMARK

INSP. REMARK

FORM 4474

ITEM	NOMENCLATURE	DATA
1	ID	NJ00680
2	DIVISION	NAD
3	STATE	31
4	COUNTY	003 (BERGEN)
5	CONGR. DIST.	09
6	2ND STATE	
7	2ND COUNTY	
8	2ND CONGR	
9	OFF. DAM NAME	NONAMENJ3243
10	LATITUDE	41-04.2
11	LONGITUDE	074-12.3
12	REPORT DATE	80/08/11.
13	POPULAR NAME	
14	IMPOUND. NAME	RAMAPO RIVER
15	REGION	02
16	BASIN.	03
17	RIVER/STREAM	RAMAPO RIVER
18	D/S CITY-TOWN	OAKLAND
19	DISTANCE	003
20	POPULATION	00014376
21	TYPE OF DAM	PG
22	YEAR COMPLETED	1945
23	PURPOSES	S
24	STR. HEIGHT	
25	HYD. HEIGHT	0006
26	MAX CAPACITY	00000060
27	NORMAL CAP.	00000045
27A	CORPS DIST.	NAN
27B	OWNER CODE	N
27C	FED. REGULATED	N
27D	PVT. ON FED.	N
27E	SCS AID	N
27F	VERIFY DATE	80/08/15.

28 REMARK 21-CONCRETE 20-1970 CENSUS
56 REMARK

INSP. REMARK

FORM 4474

ITEM	NOMENCLATURE	DATA
28	(SEE BELOW)	
29	D/S HAZARD	3
30	CREST LENGTH	00110
31	SPILLWAY TYPE	U
32	SPILLWAY WIDTH	0100
33	MAX DISCHARGE	0000850
34	VOLUME	000000120
35	POWER INSTALLED	
36	POWER PROPOSED	
37	NO. OF LOCKS	
38-45	LOCK LEN/WID	
46	OWNER NAME	FRED WEHREN
47	ENGINEERING	
48	CONSTRUCTION	
49	REG. DESIGN	NJDEP
50	REG. CONST.	NJDEP
51	REG. OPER.	NJDEP
52	REG. MAINT.	NJDEP
53	INSPECTOR	
54	INSP. DATE	
55	INSP. AUTH.	
56	(SEE BELOW)	
57	INSP. INIT.	
58	UNSAFE	
59	URGENCY	
60	INSP. COMPL.	
61	RPT. APPR.	
62	GOV. NOTIF.	
63	INSPECTOR	
64	GOV. RPT.	
65	DEFICIENCY	

INVENTORY OF DAMS

NEW JERSEY

81/11/25. PAGE 262

FORM 4474 ITEM	NOMENCLATURE	DATA
1	ID	NJ00681
2	DIVISION	NAD
3	STATE	31
4	COUNTY	015 (GLOUCESTER)
5	CONGR. DIST.	01
6	2ND STATE	
7	2ND COUNTY	
8	2ND CONGR.	
9	OFF. DAM NAME	VILLAGE DOCK LAKE DAM
10	LATITUDE	39-35.9
11	LONGITUDE	075-03.7
12	REPORT DATE	80/08/11.
13	POPULAR NAME	
14	IMPOUND. NAME	VILLAGE DOCK LAKE
15	REGION	02
16	BASIN	04
17	RIVER/STREAM	SCOTLAND RUN
18	D/S CITY-TOWN	MALAGA
19	DISTANCE	002
20	POPULATION	00000500
21	TYPE OF DAM	RE
22	YEAR COMPLETED	1920
23	PURPOSES	R
24	STR. HEIGHT	0007
25	HYD. HEIGHT	0007
26	MAX CAPACITY	00000200
27	NORMAL CAP.	00000165
27A	CORPS DIST.	NAP
27B	OWNER CODE	N
27C	FED. REGULATED	N
27D	PVT. ON FED.	N
27E	SCS AID	N
27F	VERIFY DATE	80/08/15.

FORM 4474 ITEM	NOMENCLATURE	DATA
28	(SEE BELOW)	
29	D/S HAZARD	2
30	CREST LENGTH	01200
31	SPILLWAY TYPE	C
32	SPILLWAY WIDTH	0061
33	MAX DISCHARGE	0000180
34	VOLUME	000008600
35	POWER INSTALLED	
36	POWER PROPOSED	
37	NO. OF LOCKS	
38-45	LOCK LEN/WID	
46	OWNER NAME	VILLAGE DOCK CORP
47	ENGINEERING	
48	CONSTRUCTION	
49	REG. DESIGN	NJDEP
50	REG. CONST	NJDEP
51	REG. OPER.	NJDEP
52	REG. MAINT.	NJDEP
53	INSPECTOR	
54	INSP. DATE	
55	INSP. AUTH.	
56	(SEE BELOW)	
57	INSP. INIT.	
58	UNSAFE	
59	URGENCY	
60	INSP. COMPL.	
61	RPT. APPR.	
62	GOV. NOTIF.	
63	INSPECTOR	
64	GOV. RPT.	
65	DEFICIENCY	

28 REMARK 22 ESTIMATED 20 ESTIMATE
56 REMARK 46 BRUCE TIPPETTS DIRECTOR OF OPERATIONS

INSP. REMARK

INVENTORY OF DAMS

NEW JERSEY

81/11/25. PAGE 263

FORM 4474 ITEM	NOMENCLATURE	DATA
1	ID	NJ00682
2	DIVISION	NAD
3	STATE	31
4	COUNTY	011 (CUMBERLAND)
5	CONGR. DIST.	02
6	2ND STATE	
7	2ND COUNTY	
8	2ND CONGR	
9	OFF. DAM NAME	HANKINS POND DAM
10	LATITUDE	39-23.7
11	LONGITUDE	075-01.2
12	REPORT DATE	80/08/11.
13	POPULAR NAME	
14	IMPOUND. NAME	HANKINS POND
15	REGION	02
16	BASIN.	04
17	RIVER/STREAM	TR-MAURICE RIVER
18	D/S CITY-TOWN	MILLVILLE
19	DISTANCE	000
20	POPULATION	00025119
21	TYPE OF DAM	RE
22	YEAR COMPLETED	1960
23	PURPOSES	R
24	STR. HEIGHT	0009
25	HYD. HEIGHT	0009
26	MAX CAPACITY	00000065
27	NORMAL CAP.	00000030
27A	CORPS DIST.	NAP
27B	OWNER CODE	N
27C	FED. REGULATED	N
27D	PVT. ON FED.	N
27E	SCS AID	N
27F	VERIFY DATE	80/08/15.

FORM 4474 ITEM	NOMENCLATURE	DATA
28	(SEE BELOW)	
29	D/S HAZARD	2
30	CREST LENGTH	00200
31	SPILLWAY TYPE	U
32	SPILLWAY WIDTH	0010
33	MAX DISCHARGE	0000036
34	VOLUME	000006600
35	POWER INSTALLED	
36	POWER PROPOSED	
37	NO. OF LOCKS	
38-45	LOCK LEN/WID	
46	OWNER NAME	CITY OF MILLVILLE
47	ENGINEERING	
48	CONSTRUCTION	
49	REG. DESIGN	NJDEP
50	REG. CONST	NJDEP
51	REG. OPER.	NJDEP
52	REG. MAINT.	NJDEP
53	INSPECTOR	
54	INSP. DATE	
55	INSP. AUTH.	
56	(SEE BELOW)	
57	INSP. INIT.	
58	UNSAFE	
59	URGENCY	
60	INSP. COMPL.	
61	RPT. APPR.	
62	GOV. NOTIF.	
63	INSPECTOR	
64	GOV. RPT.	
65	DEFICIENCY	

28 REMARK 21-ROAD FORMS EMBANKMENT 22-ESTIMATED
56 REMARK 32-33-22 INCH CAST IRON PIPE BENEATH ROAD CONTROLS AT HIGH DISCHARGE

INSP. REMARK

FORM 4474 ITEM	NOMENCLATURE	DATA
1	ID	NJ00683
2	DIVISION	NAD
3	STATE	31
4	COUNTY	011 (CUMBERLAND)
5	CONGR. DIST.	02
6	2ND STATE	
7	2ND COUNTY	
8	2ND CONGR	
9	OFF. DAM NAME	MEMORIAL PARK POND DAM
10	LATITUDE	39-28.6
11	LONGITUDE	074-57.8
12	REPORT DATE	80/08/11.
13	POPULAR NAME	
14	IMPOUND. NAME	MEMORIAL PARK POND
15	REGION	02
16	BASIN	04
17	RIVER/STREAM	CEDAR BRANCH
18	D/S CITY-TOWN	EAST VINELAND
19	DISTANCE	000
20	POPULATION	00008000
21	TYPE OF DAM	RE
22	YEAR COMPLETED	1975
23	PURPOSES	R
24	STR. HEIGHT	0008
25	HYD. HEIGHT	0008
26	MAX CAPACITY	00000150
27	NORMAL CAP.	00000060
27A	CORPS DIST.	NAP
27B	OWNER CODE	N
27C	FED. REGULATED	N
27D	PVT. ON FED.	N
27E	SCS AID	N
27F	VERIFY DATE	80/08/15.

FORM 4474 ITEM	NOMENCLATURE	DATA
28	(SEE BELOW)	
29	D/S HAZARD	2
30	CREST LENGTH	00610
31	SPILLWAY TYPE	U
32	SPILLWAY WIDTH	0012
33	MAX DISCHARGE	0000440
34	VOLUME	000012600
35	POWER INSTALLED	
36	POWER PROPOSED	
37	NO. OF LOCKS	
38-45	LOCK LEN/WID	
46	OWNER NAME	CITY OF VINELAND
47	ENGINEERING	
48	CONSTRUCTION	
49	REG. DESIGN	NJDEP
50	REG. CONST	NJDEP
51	REG. OPER.	NJDEP
52	REG. MAINT.	NJDEP
53	INSPECTOR	
54	INSP. DATE	
55	INSP. AUTH.	
56	(SEE BELOW)	
57	INSP. INIT.	
58	UNSAFE	
59	URGENCY	
60	INSP. COMPL.	
61	RPT. APPR.	
62	GOV. NOTIF.	
63	INSPECTOR	
64	GOV. RPT.	
65	DEFICIENCY	

28 REMARK 20-22-ESTIMATED 21-ROADWAY FORMS EMBANKMENT
56 REMARK

INSP. REMARK

INVENTORY OF DAMS

NEW JERSEY 81/11/25. PAGE 265

FORM 4474 ITEM	NOMENCLATURE	DATA
1	ID	NJ00684
2	DIVISION	NAD
3	STATE	31
4	COUNTY	007 (CAMDEN)
5	CONGR. DIST.	01
6	2ND STATE	
7	2ND COUNTY	
8	2ND CONGR	
9	OFF. DAM NAME	CAMP HALUWASA LOWER DAM
10	LATITUDE	39-41.9
11	LONGITUDE	074-51.2
12	REPORT DATE	80/08/11.
13	POPULAR NAME	
14	IMPOUND. NAME	CAMP HALUWASA LOWER DAM LAKE
15	REGION	02
16	BASIN.	04
17	RIVER/STREAM	PUMP BRANCH
18	D/S CITY-TOWN	ANCORA
19	DISTANCE	001
20	POPULATION	00000020 *
21	TYPE OF DAM	RE
22	YEAR COMPLETED	1950
23	PURPOSES	R
24	STR. HEIGHT	0008
25	HYD. HEIGHT	0008
26	MAX CAPACITY	00000120
27	NORMAL CAP.	00000090
27A	CORPS DIST.	NAP
27B	OWNER CODE	N
27C	FED. REGULATED	N
27D	PVT. ON FED.	N
27E	SCS AID	N
27F	VERIFY DATE	80/08/15.

FORM 4474 ITEM	NOMENCLATURE	DATA
28	(SEE BELOW)	
29	D/S HAZARD	2
30	CREST LENGTH	00800
31	SPILLWAY TYPE	C
32	SPILLWAY WIDTH	0005
33	MAX DISCHARGE	0000310
34	VOLUME	000007100
35	POWER INSTALLED	
36	POWER PROPOSED	
37	NO. OF LOCKS	
38-45	LOCK LEN/WID	
46	OWNER NAME	CAMP HALUWASA
47	ENGINEERING	
48	CONSTRUCTION	
49	REG. DESIGN	NJDEP
50	REG. CONST	NJDEP
51	REG. OPER.	NJDEP
52	REG. MAINT.	NJDEP
53	INSPECTOR	
54	INSP. DATE	
55	INSP. AUTH.	
56	(SEE BELOW)	
57	INSP. INIT.	
58	UNSAFE	
59	URGENCY	
60	INSP. COMPL.	
61	RPT. APPR.	
62	GOV. NOTIF.	
63	INSPECTOR	
64	GOV. RPT.	
65	DEFICIENCY	

28 REMARK 20 AND 22 ESTIMATED
56 REMARK 32-5 FOOT CMP

INSP. REMARK

FORM 4474 ITEM	NOMENCLATURE	DATA
1	ID	NJ00685
2	DIVISION	NAD
3	STATE	31
4	COUNTY	007 (CAMDEN)
5	CONGR. DIST.	01
6	2ND STATE	
7	2ND COUNTY	
8	2ND CONGR	
9	OFF. DAM NAME	CAMP HALUWASA MIDDLE DAM
10	LATITUDE	39-42.1
11	LONGITUDE	074-51.5
12	REPORT DATE	80/08/11.
13	POPULAR NAME	
14	IMPOUND. NAME	CAMP HALUWASA MIDDLE LAKE
15	REGION	02
16	BASIN	04
17	RIVER/STREAM	PUMP BRANCH
18	D/S CITY-TOWN	ANCORA
19	DISTANCE	001
20	POPULATION	00000020
21	TYPE OF DAM	RE
22	YEAR COMPLETED	1950
23	PURPOSES	R
24	STR. HEIGHT	0007
25	HYD. HEIGHT	0007
26	MAX CAPACITY	00000090
27	NORMAL CAP.	00000065
27A	CORPS DIST.	NAP
27B	OWNER CODE	N
27C	FED. REGULATED	N
27D	PVT. ON FED.	N
27E	SCS AID	N
27F	VERIFY DATE	80/08/15.
28	REMARK 22-ESTIMATED 20-ESTIMATED	
56	REMARK 32- 4 FOOT AND 3 FOOT CMP	

INSP. REMARK

FORM 4474 ITEM	NOMENCLATURE	DATA
28	(SEE BELOW)	
29	D/S HAZARD	2
30	CREST LENGTH	00780
31	SPILLWAY TYPE	C
32	SPILLWAY WIDTH	0007
33	MAX DISCHARGE	0000240
34	VOLUME	000006070
35	POWER INSTALLED	
36	POWER PROPOSED	
37	NO. OF LOCKS	
38-45	LOCK LEN/WID	
46	OWNER NAME	CAMP HALUWASA
47	ENGINEERING	
48	CONSTRUCTION	
49	REG. DESIGN	NJDEP
50	REG. CONST.	NJDEP
51	REG. OPER.	NJDEP
52	REG. MAINT.	NJDEP
53	INSPECTOR	
54	INSP. DATE	
55	INSP. AUTH.	
56	(SEE BELOW)	
57	INSP. INIT.	
58	UNSAFE	
59	URGENCY	
60	INSP. COMPL.	
61	RPT. APPR.	
62	GOV. NOTIF.	
63	INSPECTOR	
64	GOV. RPT.	
65	DEFICIENCY	

FORM 4474 ITEM	NOMENCLATURE	DATA
1	ID	NJ00686
2	DIVISION	NAD
3	STATE	31
4	COUNTY	007 (CAMDEN)
5	CONGR. DIST.	01
6	2ND STATE	
7	2ND COUNTY	
8	2ND CONGR	
9	OFF. DAM NAME	SILVER LAKE UPPER DAM
10	LATITUDE	39-50.5
11	LONGITUDE	074-57.5
12	REPORT DATE	81/11/16.
13	POPULAR NAME	
14	IMPOUND. NAME	SILVER LAKE UPPER
15	REGION	02
16	BASIN.	04
17	RIVER/STREAM	TR-MILLARD CREEK
18	D/S CITY-TOWN	GIBBSBORO
19	DISTANCE	000
20	POPULATION	00002501
21	TYPE OF DAM	RE
22	YEAR COMPLETED	1930
23	PURPOSES	R
24	STR. HEIGHT	0006
25	HYD. HEIGHT	0006
26	MAX CAPACITY	00000080
27	NORMAL CAP.	00000065
27A	CORPS DIST.	NAP
27B	OWNER CODE	N
27C	FED. REGULATED	N
27D	PVT. ON FED.	N
27E	SCS AID	N
27F	VERIFY DATE	80/08/15.

FORM 4474 ITEM	NOMENCLATURE	DATA
28	(SEE BELOW)	
29	D/S HAZARD	2
30	CREST LENGTH	00250
31	SPILLWAY TYPE	C
32	SPILLWAY WIDTH	0002
33	MAX DISCHARGE	0000010
34	VOLUME	000001780
35	POWER INSTALLED	
36	POWER PROPOSED	
37	NO. OF LOCKS	
38-45	LOCK LEN/WID	
46	OWNER NAME	A CASSELMAN
47	ENGINEERING	
48	CONSTRUCTION	
49	REG. DESIGN	NJDEP
50	REG. CONST	NJDEP
51	REG. OPER.	NJDEP
52	REG. MAINT.	NJDEP
53	INSPECTOR	
54	INSP. DATE	
55	INSP. AUTH.	
56	(SEE BELOW)	
57	INSP. INIT.	
58	UNSAFE	
59	URGENCY	
60	INSP. COMPL.	
61	RPT. APPR.	
62	GOV. NOTIF.	
63	INSPECTOR	
64	GOV. RPT.	
65	DEFICIENCY	

28 REMARK 22-ESTIMATED
56 REMARK 31-32-33-SPILLWAY IN SEVERE DISREPAIR 46-ADDRESS IN HADDONFIELD

INSP. REMARK

FORM 4474 ITEM	NOMENCLATURE	DATA
1	ID	NJ00687
2	DIVISION	NAD
3	STATE	31
4	COUNTY	001 (ATLANTIC)
5	CONGR. DIST.	02
6	2ND STATE	
7	2ND COUNTY	
8	2ND CONGR	
9	OFF. DAM NAME	MAPLE LAKE DAM
10	LATITUDE	39-24.3
11	LONGITUDE	074-46.6
12	REPORT DATE	80/08/11.
13	POPULAR NAME	
14	IMPOUND. NAME	MAPLE LAKE
15	REGION	02
16	BASIN.	04
17	RIVER/STREAM	STEPHEN CREEK
18	D/S CITY-TOWN	ESTELLVILLE
19	DISTANCE	002
20	POPULATION	00000060
21	TYPE OF DAM	RE
22	YEAR COMPLETED	1970
23	PURPOSES	R
24	STR. HEIGHT	0013
25	HYD. HEIGHT	0012
26	MAX CAPACITY	00000240
27	NORMAL CAP.	00000110
27A	CORPS DIST.	NAP
27B	OWNER CODE	N
27C	FED. REGULATED	N
27D	PVT. ON FED.	N
27E	SCS AID	N
27F	VERIFY DATE	80/08/15.

FORM 4474 ITEM	NOMENCLATURE	DATA
28	(SEE BELOW)	
29	D/S HAZARD	2
30	CREST LENGTH	00900
31	SPILLWAY TYPE	U
32	SPILLWAY WIDTH	0028
33	MAX DISCHARGE	0000355
34	VOLUME	000015600
35	POWER INSTALLED	
36	POWER PROPOSED	
37	NO. OF LOCKS	
38-45	LOCK LEN/WID	
46	OWNER NAME	SIDNEY SIMON
47	ENGINEERING	
48	CONSTRUCTION	
49	REG. DESIGN	NJDEP
50	REG. CONST	NJDEP
51	REG. OPER.	NJDEP
52	REG. MAINT.	NJDEP
53	INSPECTOR	
54	INSP. DATE	
55	INSP. AUTH.	
56	(SEE BELOW)	
57	INSP. INIT.	
58	UNSAFE	
59	URGENCY	
60	INSP. COMPL.	
61	RPT. APPR.	
62	GOV. NOTIF.	
63	INSPECTOR	
64	GOV. RPT.	
65	DEFICIENCY	

28 REMARK 20-22-ESTIMATED
56 REMARK 32-33-6 BY 8 FOOT DROP SPILLWAY TO 5 FOOT CMP

INSP. REMARK

INVENTORY OF DAMS

NEW JERSEY 81/11/25. PAGE 270

FORM 4474 ITEM	NOMENCLATURE	DATA
1	ID	NJ00688
2	DIVISION	NAD
3	STATE	31
4	COUNTY	033 (SALEM)
5	CONGR. DIST.	02
6	2ND STATE	
7	2ND COUNTY	
8	2ND CONGR	
9	OFF. DAM NAME	THUNDERGUT POND DAM
10	LATITUDE	39-32.0
11	LONGITUDE	075-20.3
12	REPORT DATE	80/08/11.
13	POPULAR NAME	PARADISE LAKE
14	IMPOUND. NAME	THUNDERGUT POND
15	REGION	02
16	BASIN.	04
17	RIVER/STREAM	DEEP RUN
18	D/S CITY-TOWN	QUINTON
19	DISTANCE	006
20	POPULATION	00002500
21	TYPE OF DAM	RE
22	YEAR COMPLETED	1948
23	PURPOSES	R
24	STR. HEIGHT	0010
25	HYD. HEIGHT	0010
26	MAX CAPACITY	00000125
27	NORMAL CAP.	00000060
27A	CORPS DIST.	NAP
27B	OWNER CODE	N
27C	FED. REGULATED	N
27D	PVT. ON FED.	N
27E	SCS AID	N
27F	VERIFY DATE	80/08/15.

FORM 4474 ITEM	NOMENCLATURE	DATA
28	(SEE BELOW)	
29	D/S HAZARD	3
30	CREST LENGTH	003H0
31	SPILLWAY TYPE	C
32	SPILLWAY WIDTH	0004
33	MAX DISCHARGE	0000140
34	VOLUME	0000040H0
35	POWER INSTALLED	
36	POWER PROPOSED	
37	NO. OF LOCKS	
38-45	LOCK LEN/WID	
46	OWNER NAME	MR ESPOSITO
47	ENGINEERING	
48	CONSTRUCTION	
49	REG. DESIGN	NJDEP
50	REG. CONST	NJDEP
51	REG. OPER.	NJDEP
52	REG. MAINT.	NJDEP
53	INSPECTOR	
54	INSP. DATE	
55	INSP. AUTH.	
56	(SEE BELOW)	
57	INSP. INIT.	
58	UNSAFE	
59	URGENCY	
60	INSP. COMPL.	
61	RPT. APPR.	
62	GOV. NOTIF.	
63	INSPECTOR	
64	GOV. RPT.	
65	DEFICIENCY	

28 REMARK 13 PER ALLOWAY TAX COLLECTOR MR ZARRIN 22 ESTIMATED
56 REMARK 32 SEVERE EROSION NOTED IN EMBANKMENT 46 PER ALLOWAY ASSESSOR J FINLAW

INSP. REMARK

FORM 4474 ITEM	NOMENCLATURE	DATA
1	ID	NJ00689
2	DIVISION	NAD
3	STATE	31
4	COUNTY	033 (SALEM
5	CONGR. DIST.	02
6	2ND STATE	
7	2ND COUNTY	
8	2ND CONGR	
9	OFF. DAM NAME	COXHAT POND DAM
10	LATITUDE	39-31.8
11	LONGITUDE	075-20.7
12	REPORT DATE	80/08/11.
13	POPULAR NAME	
14	IMPOUND. NAME	COXHAT POND
15	REGION	02
16	BASIN	04
17	RIVER/STREAM	TR-DEEP RUN
18	D/S CITY-TOWN	QUINTON
19	DISTANCE	006
20	POPULATION	00002500
21	TYPE OF DAM	RE
22	YEAR COMPLETED	1948
23	PURPOSES	R
24	STR. HEIGHT	0009
25	HYD. HEIGHT	0009
26	MAX CAPACITY	00000090
27	NORMAL CAP.	00000052
27A	CORPS DIST.	NAP
27B	OWNER CODE	N
27C	FED. REGULATED	N
27D	PVT. ON FED.	N
27E	SCS AID	N
27F	VERIFY DATE	80/08/15.
28	REMARK	22 ESTIMATED
56	REMARK	

INSP. REMARK

FORM 4474 ITEM	NOMENCLATURE	DATA
28	(SEE BELOW)	
29	D/S HAZARD	3
30	CREST LENGTH	00150
31	SPILLWAY TYPE	C
32	SPILLWAY WIDTH	0004
33	MAX DISCHARGE	0000034
34	VOLUME	000002800
35	POWER INSTALLED	
36	POWER PROPOSED	
37	NO. OF LOCKS	
38-45	LOCK LEN/WID	
46	OWNER NAME	PIERCE HAMMOND
47	ENGINEERING	
48	CONSTRUCTION	
49	REG. DESIGN	NJDEP
50	REG. CONST	NJDEP
51	REG. OPER.	NJDEP
52	REG. MAINT.	NJDEP
53	INSPECTOR	
54	INSP. DATE	
55	INSP. AUTH.	
56	(SEE BELOW)	
57	INSP. INIT.	
58	UNSAFE	
59	URGENCY	
60	INSP. COMPL.	
61	RPT. APPR.	
62	GOV. NOTIF.	
63	INSPECTOR	
64	GOV. RPT.	
65	DEFICIENCY	

INVENTORY OF DAMS

NEW JERSEY 81/11/25. PAGE 272

FORM 4674 ITEM	NOMENCLATURE	DATA
1	ID	NJ00690
2	DIVISION	NAD
3	STATE	31
4	COUNTY	033 (SALEM
5	CONGR. DIST.	02
6	2ND STATE	
7	2ND COUNTY	
8	2ND CONGR	
9	OFF. DAM NAME	NJNONAME03355
10	LATITUDE	39-31.7
11	LONGITUDE	075-26.2
12	REPORT DATE	80/08/11.
13	POPULAR NAME	
14	IMPOUND. NAME	
15	REGION	02
16	BASIN.	04
17	RIVER/STREAM	TR-ALLOWAY CREEK
18	D/S CITY-TOWN	HANCOCKS BRIDGE
19	DISTANCE	002
20	POPULATION	00000200
21	TYPE OF DAM	RE
22	YEAR COMPLETED	1950
23	PURPOSES	1
24	STR. HEIGHT	0008
25	HYD. HEIGHT	0008
26	MAX CAPACITY	00000100
27	NORMAL CAP.	00000052
27A	CORPS DIST.	NAP
27B	OWNER CODE	N
27C	FED. REGULATED	N
27D	PVT. ON FED.	N
27E	SCS AID	N
27F	VERIFY DATE	80/08/15.

FORM 4674 ITEM	NOMENCLATURE	DATA
28	(SEE BELOW)	
29	D/S HAZARD	3
30	CREST LENGTH	00260
31	SPILLWAY TYPE	C
32	SPILLWAY WIDTH	0004
33	MAX DISCHARGE	0000100
34	VOLUME	000001700
35	POWER INSTALLED	
36	POWER PROPOSED	
37	NO. OF LOCKS	
38-45	LOCK LEN/WID	
46	OWNER NAME	DAVID A FOGG
47	ENGINEERING	
48	CONSTRUCTION	
49	REG. DESIGN	NJDEP
50	REG. CONST.	NJDEP
51	REG. OPER.	NJDEP
52	REG. MAINT.	NJDEP
53	INSPECTOR	
54	INSP. DATE	
55	INSP. AUTH.	
56	(SEE BELOW)	
57	INSP. INIT.	
58	UNSAFE	
59	URGENCY	
60	INSP. COMPL.	
61	RPT. APPR.	
62	GOV. NOTIF.	
63	INSPECTOR	
64	GOV. RPT.	
65	DEFICIENCY	

28 REMARK 20-22-26-27 ESTIMATED
56 REMARK 46 ACTIVE ACRES FARM

INSP. REMARK

FORM 4474 ITEM	NOMENCLATURE	DATA
1	ID	NJ00691
2	DIVISION	NAD
3	STATE	31
4	COUNTY	015 (GLOUCESTER)
5	CONGR. DIST.	01
6	2ND STATE	
7	2ND COUNTY	
8	2ND CONGR	
9	OFF. DAM NAME	IDLE ACRES LAKE DAM
10	LATITUDE	39-36.5
11	LONGITUDE	075-05.5
12	REPORT DATE	80/08/11.
13	POPULAR NAME	
14	IMPOUND. NAME	IDLE ACRES LAKE
15	REGION	02
16	BASIN.	04
17	RIVER/STREAM	REED BRANCH
18	D/S CITY-TOWN	PORCHTOWN
19	DISTANCE	001
20	POPULATION	00000050
21	TYPE OF DAM	RE
22	YEAR COMPLETED	1948
23	PURPOSES	R
24	STR. HEIGHT	0007
25	HYD. HEIGHT	0007
26	MAX CAPACITY	00000160
27	NORMAL CAP.	00000071
27A	CORPS DIST.	NAP
27B	OWNER CODE	N
27C	FED. REGULATED	N
27D	PVT. ON FED.	N
27E	SCS AID	N
27F	VERIFY DATE	80/08/15.

FORM 4474 ITEM	NOMENCLATURE	DATA
28	(SEE BELOW)	
29	D/S HAZARD	3
30	CREST LENGTH	00700
31	SPILLWAY TYPE	U
32	SPILLWAY WIDTH	0035
33	MAX DISCHARGE	0000465
34	VOLUME	000011800
35	POWER INSTALLED	
36	POWER PROPOSED	
37	NO. OF LOCKS	
38-45	LOCK LEN/WID	
46	OWNER NAME	IDLE ACRES LAKE CORP
47	ENGINEERING	
48	CONSTRUCTION	
49	REG. DESIGN	NJDEP
50	REG. CONST	NJDEP
51	REG. OPER.	NJDEP
52	REG. MAINT.	NJDEP
53	INSPECTOR	
54	INSP. DATE	
55	INSP. AUTH.	
56	(SEE BELOW)	
57	INSP. INIT.	
58	UNSAFE	
59	URGENCY	
60	INSP. COMPL.	
61	RPT. APPR.	
62	GOV. NOTIF.	
63	INSPECTOR	
64	GOV. RPT.	
65	DEFICIENCY	

28 REMARK 22 ESTIMATED
56 REMARK 46 D BARRY GIBBONS LAWYER

INSP. REMARK

INVENTORY OF DAMS

NEW JERSEY

81/11/25. PAGE 274

FORM 4474

ITEM	NOMENCLATURE	DATA
1	ID	NJ00692
2	DIVISION	NAD
3	STATE	31
4	COUNTY	015 (GLOUCESTER)
5	CONGR. DIST.	01
6	2ND STATE	
7	2ND COUNTY	
8	2ND CONGR	
9	OFF. DAM NAME	CRYSTAL SPRING LAKE DAM
10	LATITUDE	39-42.5
11	LONGITUDE	075-00.5
12	REPORT DATE	80/08/11.
13	POPULAR NAME	
14	IMPOUND. NAME	CRYSTAL SPRING LAKE
15	REGION	02
16	BASIN.	04
17	RIVER/STREAM	TR-FOURMILE BROOK
18	D/S CITY-TOWN	ANCORA
19	DISTANCE	002
20	POPULATION	00000020
21	TYPE OF DAM	RE
22	YEAR COMPLETED	1948
23	PURPOSES	R
24	STR. HEIGHT	0006
25	HYD. HEIGHT	0006
26	MAX CAPACITY	00000068
27	NORMAL CAP.	00000041
27A	CORPS DIST.	NAP
27B	OWNER CODE	N
27C	FED. REGULATED	N
27D	PVT. ON FED.	N
27E	SCS AID	N
27F	VERIFY DATE	80/08/15.
28	REMARK 22 ESTIMATED	
56	REMARK	

INSP. REMARK

FORM 4474

ITEM	NOMENCLATURE	DATA
28	(SEE BELOW)	
29	D/S HAZARD	3
30	CREST LENGTH	00250
31	SPILLWAY TYPE	C
32	SPILLWAY WIDTH	0001
33	MAX DISCHARGE	0000006
34	VOLUME	000005000
35	POWER INSTALLED	
36	POWER PROPOSED	
37	NO. OF LOCKS	
38-45	LOCK LEN/WID	
46	OWNER NAME	MONROE TOWNSHIP
47	ENGINEERING	
48	CONSTRUCTION	
49	REG. DESIGN	NJDEP
50	REG. CONSI	NJDEP
51	REG. OPER.	NJDEP
52	REG. MAINT.	NJDEP
53	INSPECTOR	
54	INSP. DATE	
55	INSP. AUTH.	
56	(SEE BELOW)	
57	INSP. INIT.	
58	UNSAFE	
59	URGENCY	
60	INSP. COMPL.	
61	RPT. APPR.	
62	GOV. NOTIF.	
63	INSPECTOR	
64	GOV. RPT.	
65	DEFICIENCY	

FORM 4474 ITEM	NOMENCLATURE	DATA
1	ID	NJ00693
2	DIVISION	NAD
3	STATE	31
4	COUNTY	011 (CUMBERLAND)
5	CONGR. DIST.	02
6	2ND STATE	
7	2ND COUNTY	
8	2ND CONGR	
9	OFF. DAM NAME	LUMMIS LAKE LOWER DAM
10	LATITUDE	39-20.7
11	LONGITUDE	075-11.0
12	REPORT DATE	80/08/11.
13	POPULAR NAME	
14	IMPOUND. NAME	LUMMIS LAKE LOWER
15	REGION	02
16	BASIN.	04
17	RIVER/STREAM	TR-CEDAR CREEK
18	D/S CITY-TOWN	CEDARVILLE
19	DISTANCE	001
20	POPULATION	00000600
21	TYPE OF DAM	RE
22	YEAR COMPLETED	1948
23	PURPOSES	S
24	STR. HEIGHT	0008
25	HYD. HEIGHT	0008
26	MAX CAPACITY	00000097
27	NORMAL CAP.	00000053
27A	CORPS DIST.	NAP
27B	OWNER CODE	N
27C	FED. REGULATED	N
27D	PVT. ON FED.	N
27E	SCS AID	N
27F	VERIFY DATE	80/08/15.

FORM 4474 ITEM	NOMENCLATURE	DATA
28	(SEE BELOW)	
29	D/S HAZARD	3
30	CREST LENGTH	00700
31	SPILLWAY TYPE	C
32	SPILLWAY WIDTH	0006
33	MAX DISCHARGE	0000012
34	VOLUME	000008400
35	POWER INSTALLED	
36	POWER PROPOSED	
37	NO. OF LOCKS	
38-45	LOCK LEN/WID	
46	OWNER NAME	CEDARVILLE COOP
47	ENGINEERING	
48	CONSTRUCTION	
49	REG. DESIGN	NJDEP
50	REG. CONST	NJDEP
51	REG. OPER.	NJDEP
52	REG. MAINT.	NJDEP
53	INSPECTOR	
54	INSP. DATE	
55	INSP. AUTH.	
56	(SEE BELOW)	
57	INSP. INIT.	
58	UNSAFE	
59	URGENCY	
60	INSP. COMPL.	
61	RPT. APPR.	
62	GOV. NOTIF.	
63	INSPECTOR	
64	GOV. RPT.	
65	DEFICIENCY	

28 REMARK 22 ESTIMATED
56 REMARK 46 IMPOUNDMENT USED BY VACUUM COOLING EQUIPMENT INC

INSP. REMARK

FORM 4474 ITEM	NOMENCLATURE	DATA
1	ID	NJ00696
2	DIVISION	NAD
3	STATE	31
4	COUNTY	011 (CUMBERLAND)
5	CONGR. DIST.	02
6	2ND STATE	
7	2ND COUNTY	
8	2ND CONGR	
9	OFF. DAM NAME	NJNONAME03084
10	LATITUDE	39-17.0
11	LONGITUDE	075-04.0
12	REPORT DATE	80/08/11.
13	POPULAR NAME	
14	IMPOUND. NAME	
15	REGION	02
16	BASIN.	04
17	RIVER/STREAM	TR-CUB SWAMP
18	D/S CITY-TOWN	DIVIDING CREEK
19	DISTANCE	002
20	POPULATION	00000100
21	TYPE OF DAM	RE
22	YEAR COMPLETED	1948
23	PURPOSES	R
24	STR. HEIGHT	0008
25	HYD. HEIGHT	0008
26	MAX CAPACITY	00000230
27	NORMAL CAP.	00000058
27A	CORPS DIST.	NAP
27B	OWNER CODE	N
27C	FED. REGULATED	N
27D	PVT. ON FED.	N
27E	SCS AID	N
27F	VERIFY DATE	80/08/15.
28	REMARK	22 ESTIMATED
56	REMARK	

INSP. REMARK

FORM 4474 ITEM	NOMENCLATURE	DATA
28	(SEE BELOW)	
29	D/S HAZARD	3
30	CREST LENGTH	00400
31	SPILLWAY TYPE	C
32	SPILLWAY WIDTH	0010
33	MAX DISCHARGE	0000430
34	VOLUME	000007700
35	POWER INSTALLED	
36	POWER PROPOSED	
37	NO. OF LOCKS	
38-45	LOCK LEN/WID	
46	OWNER NAME	MATHEWS CONTRACTING CO
47	ENGINEERING	
48	CONSTRUCTION	
49	REG. DESIGN	NJDEP
50	REG. CONST	NJDEP
51	REG. OPER.	NJDEP
52	REG. MAINT.	NJDEP
53	INSPECTOR	
54	INSP. DATE	
55	INSP. AUTH.	
56	(SEE BELOW)	
57	INSP. INIT.	
58	UNSAFE	
59	URGENCY	
60	INSP. COMPL.	
61	RPT. APPR.	
62	GOV. NOTIF.	
63	INSPECTOR	
64	GOV. RPT.	
65	DEFICIENCY	

NEW JERSEY

FORM 4474 ITEM	NOMENCLATURE	DATA
1	ID	NJ00695
2	DIVISION	NAD
3	STATE	31
4	COUNTY	011 (CUMBERLAND)
5	CONGR. DIST.	02
6	2ND STATE	
7	2ND COUNTY	
8	2ND CONGR	
9	OFF. DAM NAME	HANDS MILL POND DAM
10	LATITUDE	39-14.5
11	LONGITUDE	074-54.1
12	REPORT DATE	80/08/11.
13	POPULAR NAME	
14	IMPOUND. NAME	HANDS MILL POND
15	REGION	02
16	BASIN	04
17	RIVER/STREAM	WEST CREEK
18	D/S CITY-TOWN	MAURICE RIVER
19	DISTANCE	001
20	POPULATION	00000006
21	TYPE OF DAM	RE
22	YEAR COMPLETED	1980
23	PURPOSES	R
24	STR. HEIGHT	0010
25	HYD. HEIGHT	0010
26	MAX CAPACITY	00000400
27	NORMAL CAP.	00000220
27A	CORPS DIST.	NAP
27B	OWNER CODE	N
27C	FED. REGULATED	N
27D	PVT. ON FED.	N
27E	SCS AID	N
27F	VERIFY DATE	80/08/15.

FORM 4474 ITEM	NOMENCLATURE	DATA
28	(SEE BELOW)	
29	D/S HAZARD	3
30	CREST LENGTH	00635
31	SPILLWAY TYPE	U
32	SPILLWAY WIDTH	0042
33	MAX DISCHARGE	0000755
34	VOLUME	000017650
35	POWER INSTALLED	
36	POWER PROPOSED	
37	NO. OF LOCKS	
38-45	LOCK LEN/WID	
46	OWNER NAME	FRANK FOTTYN
47	ENGINEERING	
48	CONSTRUCTION	
49	REG. DESIGN	NJDEP
50	REG. CONST	NJDEP
51	REG. OPER.	NJDEP
52	REG. MAINT.	NJDEP
53	INSPECTOR	
54	INSP. DATE	
55	INSP. AUTH.	
56	(SEE BELOW)	
57	INSP. INIT.	
58	UNSAFE	
59	URGENCY	
60	INSP. COMPL.	
61	RPT. APPR.	
62	GOV. NOTIF.	
63	INSPECTOR	
64	GOV. RPT.	
65	DEFICIENCY	

28 REMARK 18 RESIDENCES ON DELMONT-BELLEPLAIN ROAD 22 REBUILT
56 REMARK 46 OF BELMONT NJ

INSP. REMARK

FORM 4474 ITEM	NOMENCLATURE	DATA
1	ID	NJ00696
2	DIVISION	NAD
3	STATE	31
4	COUNTY	011 (CUMBERLAND)
5	CONGR. DIST.	02
6	2ND STATE	
7	2ND COUNTY	
8	2ND CONGR	
9	OFF. DAM NAME	HOFFMANS MILL DAM
10	LATITUDE	39-15.7
11	LONGITUDE	074-54.9
12	REPORT DATE	80/08/11.
13	POPULAR NAME	
14	IMPOUND. NAME	HOFFMANS MILL POND
15	REGION	02
16	BASIN.	04
17	RIVER/STREAM	WEST CREEK
18	D/S CITY-TOWN	MAURICE RIVER
19	DISTANCE	002
20	POPULATION	00000006
21	TYPE OF DAM	RE
22	YEAR COMPLETED	1941
23	PURPOSES	R
24	STR. HEIGHT	0006
25	HYD. HEIGHT	0006
26	MAX CAPACITY	00000080
27	NORMAL CAP.	00000035
27A	CORPS DIST.	NAP
27B	OWNER CODE	N
27C	FED. REGULATED	N
27D	PVT. ON FED.	N
27E	SCS AID	N
27F	VERIFY DATE	80/08/15.

FORM 4474 ITEM	NOMENCLATURE	DATA
28	(SEE BELOW)	
29	D/S HAZARD	3
30	CREST LENGTH	00440
31	SPILLWAY TYPE	C
32	SPILLWAY WIDTH	0010
33	MAX DISCHARGE	0000075
34	VOLUME	000001560
35	POWER INSTALLED	
36	POWER PROPOSED	
37	NO. OF LOCKS	
38-45	LOCK LEN/WID	
46	OWNER NAME	RICKY HOFFMAN
47	ENGINEERING	
48	CONSTRUCTION	
49	REG. DESIGN	NJDEP
50	REG. CONST	NJDEP
51	REG. OPER.	NJDEP
52	REG. MAINT.	NJDEP
53	INSPECTOR	
54	INSP. DATE	
55	INSP. AUTH.	
56	(SEE BELOW)	
57	INSP. INIT.	
58	UNSAFE	
59	URGENCY	
60	INSP. COMPL.	
61	RPT. APPR.	
62	GOV. NOTIF.	
63	INSPECTOR	
64	GOV. RPT.	
65	DEFICIENCY	

28 REMARK 18 RESIDENCES ON DELMONT-BELLEPLAIN ROAD 22 ESTIMATED
56 REMARK 46 CARE OF C TURNDORF 262 MAIN PATTERSON NJ 07505

INSP. REMARK

NEW JERSEY

FORM 4474 ITEM	NOMENCLATURE	DATA
1	ID	NJ00697
2	DIVISION	NAD
3	STATE	31
4	COUNTY	011 (CUMBERLAND)
5	CONGR. DIST.	02
6	2ND STATE	
7	2ND COUNTY	
8	2ND CONGR	
9	OFF. DAM NAME	ELK LAKE DAM
10	LATITUDE	39-24.7
11	LONGITUDE	075-18.3
12	REPORT DATE	80/08/11.
13	POPULAR NAME	
14	IMPOUND. NAME	ELK LAKE
15	REGION	02
16	BASIN.	04
17	RIVER/STREAM	TR-MOUNCE CREEK
18	D/S CITY-TOWN	GREENWICH
19	DISTANCE	002
20	POPULATION	00000200
21	TYPE OF DAM	RE
22	YEAR COMPLETED	1948
23	PURPOSES	R
24	STR. HEIGHT	0010
25	HYD. HEIGHT	0010
26	MAX CAPACITY	00000095
27	NORMAL CAP.	00000065
27A	CORPS DIST.	NAP
27B	OWNER CODE	N
27C	FED. REGULATED	N
27D	PVT. ON FED.	N
27E	SCS AID	N
27F	VERIFY DATE	80/08/15.
28	REMARK	20-22-ESTIMATED
56	REMARK	

INSP. REMARK

FORM 4474 ITEM	NOMENCLATURE	DATA
28	(SEE BELOW)	
29	D/S HAZARD	3
30	CREST LENGTH	01000
31	SPILLWAY TYPE	C
32	SPILLWAY WIDTH	0018
33	MAX DISCHARGE	0000060
34	VOLUME	00008475
35	POWER INSTALLED	
36	POWER PROPOSED	
37	NO. OF LOCKS	
38-45	LOCK LEN/WID	
46	OWNER NAME	DUFFY ESTATE
47	ENGINEERING	
48	CONSTRUCTION	
49	REG. DESIGN	NJDEP
50	REG. CONSI	NJDEP
51	REG. OPER.	NJDEP
52	REG. MAINT.	NJDEP
53	INSPECTOR	
54	INSP. DATE	
55	INSP. AUTH.	
56	(SEE BELOW)	
57	INSP. INIT.	
58	UNSAFE	
59	URGENCY	
60	INSP. COMPL.	
61	RPT. APPR.	
62	GOV. NOTIF.	
63	INSPECTOR	
64	GOV. RPT.	
65	DEFICIENCY	

FORM 4674 ITEM	NOMENCLATURE	DATA
1	ID	NJ00698
2	DIVISION	NAD
3	STATE	31
4	COUNTY	009 (CAPE MAY)
5	CONGR. DIST.	02
6	2ND STATE	
7	2ND COUNTY	
8	2ND CONGR	
9	OFF. DAM NAME	NJNONAME03357
10	LATITUDE	39-17.2
11	LONGITUDE	074-47.3
12	REPORT DATE	81/10/23.
13	POPULAR NAME	
14	IMPOUND. NAME	
15	REGION	02
16	BASIN.	04
17	RIVER/STREAM	MILL CREEK
18	D/S CITY-TOWN	MARSHALLVILLE
19	DISTANCE	002
20	POPULATION	00000075
21	TYPE OF DAM	RE
22	YEAR COMPLETED	1840
23	PURPOSES	R
24	STR. HEIGHT	0008
25	HYD. HEIGHT	0008
26	MAX CAPACITY	00000100
27	NORMAL CAP.	00000085
27A	CORPS DIST.	NAP
27B	OWNER CODE	N
27C	FED. REGULATED	
27D	PVT. ON FED.	
27E	SCS AID	
27F	VERIFY DATE	80/08/15.
28	REMARK	
56	REMARK	

INSP. REMARK

FORM 4674 ITEM	NOMENCLATURE	DATA
28	(SEE BELOW)	
29	D/S HAZARD	3
30	CREST LENGTH	00300
31	SPILLWAY TYPE	C
32	SPILLWAY WIDTH	0012
33	MAX DISCHARGE	0000055
34	VOLUME	000001800
35	POWER INSTALLED	
36	POWER PROPOSED	
37	NO. OF LOCKS	
38-45	LOCK LEN/WID	
46	OWNER NAME	MRS KITTIE KING
47	ENGINEERING	
48	CONSTRUCTION	
49	REG. DESIGN	
50	REG. CONST	
51	REG. OPER.	NJDEP
52	REG. MAINT.	NJDEP
53	INSPECTOR	
54	INSP. DATE	
55	INSP. AUTH.	
56	(SEE BELOW)	
57	INSP. INIT.	
58	UNSAFE	
59	URGENCY	
60	INSP. COMPL.	
61	RPT. APPR.	
62	GOV. NOTIF.	
63	INSPECTOR	
64	GOV. RPT.	
65	DEFICIENCY	

FORM 4474 ITEM	NOMENCLATURE	DATA
1	ID	NJ00699
2	DIVISION	NAD
3	STATE	31
4	COUNTY	009 (CAPE MAY)
5	CONGR. DIST.	02
6	2ND STATE	
7	2ND COUNTY	
8	2ND CONGR	
9	OFF. DAM NAME	NJNONAME03260
10	LATITUDE	39-18.9
11	LONGITUDE	074-50.7
12	REPORT DATE	80/08/11.
13	POPULAR NAME	
14	IMPOUND. NAME	
15	REGION	02
16	BASIN.	04
17	RIVER/STREAM	TUCKAHOE RIVER
18	D/S CITY-TOWN	MARSHALLVILLE
19	DISTANCE	005
20	POPULATION	00000075
21	TYPE OF DAM	RE
22	YEAR COMPLETED	1948
23	PURPOSES	I
24	STR. HEIGHT	0011
25	HYD. HEIGHT	0011
26	MAX CAPACITY	00000300
27	NORMAL CAP.	00000140
27A	CORPS DIST.	NAP
27B	OWNER CODE	N
27C	FED. REGULATED	N
27D	PVT. ON FED.	N
27E	SCS AID	N
27F	VERIFY DATE	80/08/15.

FORM 4474 ITEM	NOMENCLATURE	DATA
28	(SEE BELOW)	
29	D/S HAZARD	3
30	CREST LENGTH	00660
31	SPILLWAY TYPE	U
32	SPILLWAY WIDTH	
33	MAX DISCHARGE	
34	VOLUME	000005400
35	POWER INSTALLED	
36	POWER PROPOSED	
37	NO. OF LOCKS	
38-45	LOCK LEN/WID	
46	OWNER NAME	NJ DEPT OF CONSERVATION
47	ENGINEERING	
48	CONSTRUCTION	
49	REG. DESIGN	NJDEP
50	REG. CONST	NJDEP
51	REG. OPER.	NJDEP
52	REG. MAINT.	NJDEP
53	INSPECTOR	
54	INSP. DATE	
55	INSP. AUTH.	
56	(SEE BELOW)	
57	INSP. INIT.	
58	UNSAFE	
59	URGENCY	
60	INSP. COMPL.	
61	RPT. APPR.	
62	GOV. NOTIF.	
63	INSPECTOR	
64	GOV. RPT.	
65	DEFICIENCY	

28 REMARK 21 DAM BREACHED AROUND DEFUNCT SPILLWAY BREACH IS REPAIRABLE 22 ESTIMATE
56 REMARK 32 DAM BREACHED BREACH IS REPAIRABLE

INSP. REMARK

FORM 4474 ITEM	NOMENCLATURE	DATA
1	ID	NJ00700
2	DIVISION	NAD
3	STATE	31
4	COUNTY	009 (CAPE MAY)
5	CONGR. DIST.	02
6	2ND STATE	
7	2ND COUNTY	
8	2ND CONGR	
9	OFF. DAM NAME	NJNONAME03259
10	LATITUDE	39-19.0
11	LONGITUDE	074-50.5
12	REPORT DATE	80/08/11.
13	POPULAR NAME	
14	IMPOUND. NAME	
15	REGION	02
16	BASIN.	04
17	RIVER/STREAM	TUCKAHOE RIVER
18	D/S CITY-TOWN	MARSHALLVILLE
19	DISTANCE	005
20	POPULATION	00000075
21	TYPE OF DAM	RE
22	YEAR COMPLETED	1948
23	PURPOSES	I
24	STR. HEIGHT	0009
25	HYD. HEIGHT	0009
26	MAX CAPACITY	00000200
27	NORMAL CAP.	00000125
27A	CORPS DIST.	NAP
27B	OWNER CODE	N
27C	FED. REGULATED	N
27D	PVT. ON FED.	N
27E	SCS AID	N
27F	VERIFY DATE	80/08/15.

FORM 4474 ITEM	NOMENCLATURE	DATA
28	(SEE BELOW)	
29	D/S HAZARD	3
30	CREST LENGTH	00700
31	SPILLWAY TYPE	U
32	SPILLWAY WIDTH	
33	MAX DISCHARGE	
34	VOLUME	000004700
35	POWER INSTALLED	
36	POWER PROPOSED	
37	NO. OF LOCKS	
38-45	LOCK LEN/WID	
46	OWNER NAME	NJ DEPT OF CONSERVATION
47	ENGINEERING	
48	CONSTRUCTION	
49	REG. DESIGN	NJDEP
50	REG. CONST	NJDEP
51	REG. OPER.	NJDEP
52	REG. MAINT.	NJDEP
53	INSPECTOR	
54	INSP. DATE	
55	INSP. AUTH.	
56	(SEE BELOW)	
57	INSP. INIT.	
58	UNSAFE	
59	URGENCY	
60	INSP. COMPL.	
61	RPT. APPR.	
62	GOV. NOTIF.	
63	INSPECTOR	
64	GOV. RPT.	
65	DEFICIENCY	

28 REMARK 21 DAM BREACHED AROUND DEFUNCT SPILLWAY BREACH IS REPAIRABLE 22 ESTIMATE
56 REMARK 32 DAM BREACHED BREACH IS REPAIRABLE

INSP. REMARK

FORM 4474 ITEM	NOMENCLATURE	DATA
1	ID	NJ00701
2	DIVISION	NAD
3	STATE	31
4	COUNTY	009 (CAPE MAY)
5	CONGR. DIST.	02
6	2ND STATE	
7	2ND COUNTY	
8	2ND CONGR	
9	OFF. DAM NAME	NJNONAME03358
10	LATITUDE	39-17.1
11	LONGITUDE	074-47.2
12	REPORT DATE	80/08/11.
13	POPULAR NAME	
14	IMPOUND. NAME	
15	REGION	02
16	BASIN.	04
17	RIVER/STREAM	TR-MILL CREEK
18	D/S CITY-TOWN	MARSHALLVILLE
19	DISTANCE	002
20	POPULATION	00000075
21	TYPE OF DAM	RE
22	YEAR COMPLETED	1840
23	PURPOSES	R
24	STR. HEIGHT	0010
25	HYD. HEIGHT	0010
26	MAX CAPACITY	00000050
27	NORMAL CAP.	00000020
27A	CORPS DIST.	NAP
27B	OWNER CODE	N
27C	FED. REGULATED	N
27D	PVT. ON FED.	N
27E	SCS AID	N
27F	VERIFY DATE	80/08/15.
28	REMARK 22 ORIGINAL CONSTRUCTION DATE	
56	REMARK	

INSP. REMARK

FORM 4474 ITEM	NOMENCLATURE	DATA
28	(SEE BELOW)	
29	D/S HAZARD	3
30	CREST LENGTH	00175
31	SPILLWAY TYPE	C
32	SPILLWAY WIDTH	0009
33	MAX DISCHARGE	0000080
34	VOLUME	000000850
35	POWER INSTALLED	
36	POWER PROPOSED	
37	NO. OF LOCKS	
38-45	LOCK LEN/WID	
46	OWNER NAME	MRS KITTIE KING
47	ENGINEERING	
48	CONSTRUCTION	
49	REG. DESIGN	
50	REG. CONST	
51	REG. OPER.	NJDEP
52	REG. MAINT.	NJDEP
53	INSPECTOR	
54	INSP. DATE	
55	INSP. AUTH.	
56	(SEE BELOW)	
57	INSP. INIT.	
58	UNSAFE	
59	URGENCY	
60	INSP. COMPL.	
61	RPT. APPR.	
62	GOV. NOTIF.	
63	INSPECTOR	
64	GOV. RPT.	
65	DEFICIENCY	

FORM 4474 ITEM	NOMENCLATURE	DATA
1	ID	NJ00702
2	DIVISION	NAD
3	STATE	31
4	COUNTY	009 (CAPE MAY
5	CONGR. DIST.	02
6	2ND STATE	
7	2ND COUNTY	
8	2ND CONGR	
9	OFF. DAM NAME	NJNONAME03359
10	LATITUDE	39-17.0
11	LONGITUDE	074-47.7
12	REPORT DATE	80/08/11.
13	POPULAR NAME	
14	IMPOUND. NAME	
15	REGION	02
16	BASIN.	04
17	RIVER/STREAM	MILL CREEK
18	D/S CITY-TOWN	MARSHALLVILLE
19	DISTANCE	002
20	POPULATION	00000075
21	TYPE OF DAM	RE
22	YEAR COMPLETED	1840
23	PURPOSES	R
24	STR. HEIGHT	0008
25	HYD. HEIGHT	0008
26	MAX CAPACITY	00000080
27	NORMAL CAP.	00000055
27A	CORPS DIST.	NAP
27B	OWNER CODE	N
27C	FED. REGULATED	N
27D	PVT. ON FED.	N
27E	SCS AID	N
27F	VERIFY DATE	80/08/15.

FORM 4474 ITEM	NOMENCLATURE	DATA
28	(SEE BELOW)	
29	D/S HAZARD	3
30	CREST LENGTH	00250
31	SPILLWAY TYPE	U
32	SPILLWAY WIDTH	
33	MAX DISCHARGE	
34	VOLUME	000002000
35	POWER INSTALLED	
36	POWER PROPOSED	
37	NO. OF LOCKS	
38-45	LOCK LEN/WID	
46	OWNER NAME	MRS KITTIE KING
47	ENGINEERING	
48	CONSTRUCTION	
49	REG. DESIGN	
50	REG. CONST	
51	REG. OPER.	NJDEP
52	REG. MAINT.	NJDEP
53	INSPECTOR	
54	INSP. DATE	
55	INSP. AUTH.	
56	(SEE BELOW)	
57	INSP. INIT.	
58	UNSAFE	
59	URGENCY	
60	INSP. COMPL.	
61	RPT. APPR.	
62	GOV. NOTIF.	
63	INSPECTOR	
64	GOV. RPT.	
65	DEFICIENCY	

28 REMARK 21 BREACHED AROUND DEFUNCT SPILLWAY 22 ORIGINAL CONSTRUCTION DATE
56 REMARK 32 BREACHED AROUND DEFUNCT SPILLWAY BREACH IS REPAIRABLE 34 ESTIMATED

INSP. REMARK

INVENTORY OF DAMS

NEW JERSEY

81/11/25. PAGE 285

FORM 4474 ITEM	NOMENCLATURE	DATA
1	ID	NJ00703
2	DIVISION	NAD
3	STATE	31
4	COUNTY	007 (CAMDEN)
5	CONGR. DIST.	01
6	2ND STATE	
7	2ND COUNTY	
8	2ND CONGR	
9	OFF. DAM NAME	BEAVERDAM LAKE DAM
10	LATITUDE	39-44.4
11	LONGITUDE	074-50.1
12	REPORT DATE	80/08/11.
13	POPULAR NAME	
14	IMPOUND. NAME	BEAVERDAM LAKE
15	REGION	02
16	BASIN.	04
17	RIVER/STREAM	WILDCAT BRANCH
18	D/S CITY-TOWN	DUTCHTOWN
19	DISTANCE	005
20	POPULATION	00000035
21	TYPE OF DAM	RE
22	YEAR COMPLETED	1960
23	PURPOSES	R
24	STR. HEIGHT	0007
25	HYD. HEIGHT	0007
26	MAX CAPACITY	00000170
27	NORMAL CAP.	00000095
27A	CORPS DIST.	NAP
27B	OWNER CODE	N
27C	FED. REGULATED	N
27D	PVT. ON FED.	N
27E	SCS AID	N
27F	VERIFY DATE	80/08/15.

FORM 4474 ITEM	NOMENCLATURE	DATA
28	(SEE BELOW)	
29	D/S HAZARD	3
30	CREST LENGTH	00600
31	SPILLWAY TYPE	C
32	SPILLWAY WIDTH	0006
33	MAX DISCHARGE	0000105
34	VOLUME	000004670
35	POWER INSTALLED	
36	POWER PROPOSED	
37	NO. OF LOCKS	
38-45	LOCK LEN/WID	
46	OWNER NAME	METCH CORPORATION
47	ENGINEERING	
48	CONSTRUCTION	
49	REG. DESIGN	NJDEP
50	REG. CONST	NJDEP
51	REG. OPER.	NJDEP
52	REG. MAINT.	NJDEP
53	INSPECTOR	
54	INSP. DATE	
55	INSP. AUTH.	
56	(SEE BELOW)	
57	INSP. INIT.	
58	UNSAFE	
59	URGENCY	
60	INSP. COMPL.	
61	RPT. APPR.	
62	GOV. NOTIF.	
63	INSPECTOR	
64	GOV. RPT.	
65	DEFICIENCY	

28 REMARK 20-22-ESTIMATED
56 REMARK 31-33-STOPLOGS AS IN PLACE MAY 1980

INSP. REMARK

FORM 4474 ITEM	NOMENCLATURE	DATA
1	ID	NJ00704
2	DIVISION	NAD
3	STATE	31
4	COUNTY	007 (CAMDEN)
5	CONGR. DIST.	01
6	2ND STATE	
7	2ND COUNTY	
8	2ND CONGR	
9	OFF. DAM NAME	NJNONAME03366
10	LATITUDE	39-40.3
11	LONGITUDE	074-49.6
12	REPORT DATE	80/08/11.
13	POPULAR NAME	
14	IMPOUND. NAME	
15	REGION	02
16	BASIN.	04
17	RIVER/STREAM	GREAT SWAMP BRANCH
18	D/S CITY-TOWN	PLEASANT MILLS
19	DISTANCE	010
20	POPULATION	00000030
21	TYPE OF DAM	RE
22	YEAR COMPLETED	1950
23	PURPOSES	R
24	STR. HEIGHT	0007
25	HYD. HEIGHT	0007
26	MAX CAPACITY	00000070
27	NORMAL CAP.	00000040
27A	CORPS DIST.	NAP
27B	OWNER CODE	N
27C	FED. REGULATED	N
27D	PVT. ON FED.	N
27E	SCS AID	N
27F	VERIFY DATE	80/08/15.

FORM 4474 ITEM	NOMENCLATURE	DATA
28	(SEE BELOW)	
29	D/S HAZARD	3
30	CREST LENGTH	00300
31	SPILLWAY TYPE	U
32	SPILLWAY WIDTH	0007
33	MAX DISCHARGE	0000115
34	VOLUME	000900000
35	POWER INSTALLED	
36	POWER PROPOSED	
37	NO. OF LOCKS	
38-45	LOCK LEN/WID	
46	OWNER NAME	REN CORPORATION
47	ENGINEERING	
48	CONSTRUCTION	
49	REG. DESIGN	NJDEP
50	REG. CONST.	NJDEP
51	REG. OPER.	NJDEP
52	REG. MAINT.	NJDEP
53	INSPECTOR	
54	INSP. DATE	
55	INSP. AUTH.	
56	(SEE BELOW)	
57	INSP. INIT.	
58	UNSAFE	
59	URGENCY	
60	INSP. COMPL.	
61	RPT. APPR.	
62	GOV. NOTIF.	
63	INSPECTOR	
64	GOV. RPT.	
65	DEFICIENCY	

28 REMARK 20-ESTIMATED
56 REMARK 34-WHITE HORSE PIKE FORMS EMBANKMENT 46-ETHEL RADYK THE ELMOTEL

INSP. REMARK

FORM 4474 ITEM	NOMENCLATURE	DATA
1	ID	NJ00705
2	DIVISION	NAD
3	STATE	31
4	COUNTY	005 (BURLINGTON)
5	CONGR. DIST.	02
6	2ND STATE	
7	2ND COUNTY	
8	2ND CONGR	
9	OFF. DAM NAME	NJNONAME03094
10	LATITUDE	39-45.2
11	LONGITUDE	074-32.0
12	REPORT DATE	80/08/11.
13	POPULAR NAME	
14	IMPOUND. NAME	
15	REGION	02
16	BASIN.	04
17	RIVER/STREAM	TR-WEST BRANCH WADING RIVER
18	D/S CITY-TOWN	WADING RIVER
19	DISTANCE	011
20	POPULATION	00000040
21	TYPE OF DAM	RE
22	YEAR COMPLETED	1950
23	PURPOSES	I
24	STR. HEIGHT	0006
25	HYD. HEIGHT	0006
26	MAX CAPACITY	00000485
27	NORMAL CAP.	00000320
27A	CORPS DIST.	NAP
27B	OWNER CODE	N
27C	FED. REGULATED	N
27D	PVT. ON FED.	N
27E	SCS AID	N
27F	VERIFY DATE	80/08/15.
28	REMARK	11-LATITUDE CORRECTED 20-22-ESTIMATED
56	REMARK	

INSP. REMARK

FORM 4474 ITEM	NOMENCLATURE	DATA
28	(SEE BELOW)	
29	D/S HAZARD	3
30	CREST LENGTH	02400
31	SPILLWAY TYPE	C
32	SPILLWAY WIDTH	0003
33	MAX DISCHARGE	0000050
34	VOLUME	000011200
35	POWER INSTALLED	
36	POWER PROPOSED	
37	NO. OF LOCKS	
38-45	LOCK LEN/WID	
46	OWNER NAME	DEMARCO ENTERPRISES
47	ENGINEERING	
48	CONSTRUCTION	
49	REG. DESIGN	NJDEP
50	REG. CONST	NJDEP
51	REG. OPER.	NJDEP
52	REG. MAINT.	NJDEP
53	INSPECTOR	
54	INSP. DATE	
55	INSP. AUTH.	
56	(SEE BELOW)	
57	INSP. INIT.	
58	UNSAFE	
59	URGENCY	
60	INSP. COMPL.	
61	RPT. APPR.	
62	GOV. NOTIF.	
63	INSPECTOR	
64	GOV. RPT.	
65	DEFICIENCY	

FORM 4474 ITEM	NOMENCLATURE	DATA
1	ID	NJ00706
2	DIVISION	NAD
3	STATE	31
4	COUNTY	005 (BURLINGTON)
5	CONGR. DIST.	02
6	2ND STATE	
7	2ND COUNTY	
8	2ND CONGR	
9	OFF. DAM NAME	NJNONAME03093
10	LATITUDE	39-46.2
11	LONGITUDE	074-30.8
12	REPORT DATE	80/08/11.
13	POPULAR NAME	
14	IMPOUND. NAME	
15	REGION	02
16	BASIN.	04
17	RIVER/STREAM	WEST BRANCH WADING RIVER
18	D/S CITY-TOWN	WADING RIVER
19	DISTANCE	013
20	POPULATION	00000040
21	TYPE OF DAM	RE
22	YEAR COMPLETED	1950
23	PURPOSES	I
24	STR. HEIGHT	0006
25	HYD. HEIGHT	0006
26	MAX CAPACITY	00000290
27	NORMAL CAP.	00000190
27A	CORPS DIST.	NAP
27B	OWNER CODE	N
27C	FED. REGULATED	N
27D	PVT. ON FED.	N
27E	SCS AID	N
27F	VERIFY DATE	80/08/15.

FORM 4474 ITEM	NOMENCLATURE	DATA
28	(SEE BELOW)	
29	D/S HAZARD	3
30	CREST LENGTH	00300
31	SPILLWAY TYPE	C
32	SPILLWAY WIDTH	0039
33	MAX DISCHARGE	0000330
34	VOLUME	000003100
35	POWER INSTALLED	
36	POWER PROPOSED	
37	NO. OF LOCKS	
38-45	LOCK LEN/WID	
46	OWNER NAME	DEMARCO ENTERPRISES
47	ENGINEERING	
48	CONSTRUCTION	
49	REG. DESIGN	NJDEP
50	REG. CONST	NJDEP
51	REG. OPER.	NJDEP
52	REG. MAINT.	NJDEP
53	INSPECTOR	
54	INSP. DATE	
55	INSP. AUTH.	
56	(SEE BELOW)	
57	INSP. INIT.	
58	UNSAFE	
59	URGENCY	
60	INSP. COMPL.	
61	RPT. APPR.	
62	GOV. NOTIF.	
63	INSPECTOR	
64	GOV. RPT.	
65	DEFICIENCY	

28 REMARK 20-22-ESTIMATED
56 REMARK 31-32-33-13 STANDARD CRANBERRY BOG DROP SPILLWAYS MAYBE MORE

INSP. REMARK

FORM 4474 ITEM	NOMENCLATURE	DATA
1	ID	NJ00707
2	DIVISION	NAD
3	STATE	31
4	COUNTY	005 (BURLINGTON)
5	CONGR. DIST.	02
6	2ND STATE	
7	2ND COUNTY	
8	2ND CONGR	
9	OFF. DAM NAME	NJNONAME03207
10	LATITUDE	39-44.2
11	LONGITUDE	074-24.9
12	REPORT DATE	80/08/11.
13	POPULAR NAME	
14	IMPOUND. NAME	
15	REGION	02
16	BASIN.	04
17	RIVER/STREAM	OSWEGO RIVER
18	D/S CITY-TOWN	SIM PLACE
19	DISTANCE	000
20	POPULATION	00000003
21	TYPE OF DAM	RE
22	YEAR COMPLETED	1968
23	PURPOSES	I
24	STR. HEIGHT	0010
25	HYD. HEIGHT	0010
26	MAX CAPACITY	00002100
27	NORMAL CAP.	00000725
27A	CORPS DIST.	NAP
27B	OWNER CODE	N
27C	FED. REGULATED	N
27D	PVT. ON FED.	N
27E	SCS AID	N
27F	VERIFY DATE	80/08/15.

28 REMARK 22-ESTIMATED 23-CRANBERRY FARM
56 REMARK 46-PHILADELPHIA

INSP. REMARK

FORM 4474 ITEM	NOMENCLATURE	DATA
28	(SEE BELOW)	
29	D/S HAZARD	3
30	CREST LENGTH	02100
31	SPILLWAY TYPE	C
32	SPILLWAY WIDTH	0105
33	MAX DISCHARGE	0000650
34	VOLUME	000021400
35	POWER INSTALLED	
36	POWER PROPOSED	
37	NO. OF LOCKS	
38-45	LOCK LEN/WID	
46	OWNER NAME	GEORGE KUDRA
47	ENGINEERING	
48	CONSTRUCTION	
49	REG. DESIGN	NJDEP
50	REG. CONST	NJDEP
51	REG. OPER.	NJDEP
52	REG. MAINT.	NJDEP
53	INSPECTOR	
54	INSP. DATE	
55	INSP. AUTH.	
56	(SEE BELOW)	
57	INSP. INIT.	
58	UNSAFE	
59	URGENCY	
60	INSP. COMPL.	
61	RPT. APPR.	
62	GOV. NOTIF.	
63	INSPECTOR	
64	GOV. RPT.	
65	DEFICIENCY	

NEW JERSEY

FORM 4474 ITEM	NOMENCLATURE	DATA
1	ID	NJ00708
2	DIVISION	NAD
3	STATE	31
4	COUNTY	005 (BURLINGTON)
5	CONGR. DIST.	06
6	2ND STATE	
7	2ND COUNTY	
8	2ND CONGR	
9	OFF. DAM NAME	INDIAN MILLS SAWMILL DAM
10	LATITUDE	39-47.6
11	LONGITUDE	074-44.8
12	REPORT DATE	80/08/11.
13	POPULAR NAME	
14	IMPOUND. NAME	INDIAN MILLS SAWMILL POND
15	REGION	02
16	BASIN.	04
17	RIVER/STREAM	INDIAN BROOK
18	D/S CITY-TOWN	INDIAN MILLS
19	DISTANCE	000
20	POPULATION	00000150
21	TYPE OF DAM	RE
22	YEAR COMPLETED	1800
23	PURPOSES	RH
24	STR. HEIGHT	0008
25	HYD. HEIGHT	0008
26	MAX CAPACITY	00000110
27	NORMAL CAP.	00000020
27A	CORPS DIST.	NAP
27B	OWNER CODE	N
27C	FED. REGULATED	N
27D	PVT. ON FED.	N
27E	SCS AID	N
27F	VERIFY DATE	80/08/15.

FORM 4474 ITEM	NOMENCLATURE	DATA
28	(SEE BELOW)	
29	D/S HAZARD	3
30	CREST LENGTH	00650
31	SPILLWAY TYPE	C
32	SPILLWAY WIDTH	0018
33	MAX DISCHARGE	
34	VOLUME	000007700
35	POWER INSTALLED	
36	POWER PROPOSED	
37	NO. OF LOCKS	
38-45	LOCK LEN/WID	
46	OWNER NAME	TOWNSHIP OF SHAMONG
47	ENGINEERING	
48	CONSTRUCTION	
49	REG. DESIGN	
50	REG. CONST	
51	REG. OPER.	NJDEP
52	REG. MAINT.	NJDEP
53	INSPECTOR	
54	INSP. DATE	
55	INSP. AUTH.	
56	(SEE BELOW)	
57	INSP. INIT.	
58	UNSAFE	
59	URGENCY	
60	INSP. COMPL.	
61	RPT. APPR.	
62	GOV. NOTIF.	
63	INSPECTOR	
64	GOV. RPT.	
65	DEFICIENCY	

28 REMARK 20-22-ESTIMATED 23-ORIGINALLY BUILT FOR WATER POWER 27-BREACHED
56 REMARK 33-DAM BREACHED REPAIRS ARE PLANNED FREE DISCHARGE THROUGH BREACH

INSP. REMARK

FORM 4474

ITEM	NOMENCLATURE	DATA
1	ID	NJ00709
2	DIVISION	NAD
3	STATE	31
4	COUNTY	005 (BURLINGTON)
5	CONGR. DIST.	06
6	2ND STATE	
7	2ND COUNTY	
8	2ND CONGR	
9	OFF. DAM NAME	CAMP INAWENDIWIN DAM
10	LATITUDE	39-51.8
11	LONGITUDE	074-41.3
12	REPORT DATE	80/08/11.
13	POPULAR NAME	
14	IMPOUND. NAME	CAMP INAWENDIWEN LAKE
15	REGION	02
16	BASIN.	04
17	RIVER/STREAM	FRIENDSHIP CREEK
18	D/S CITY-TOWN	FRIENDSHIP
19	DISTANCE	000
20	POPULATION	00000035
21	TYPE OF DAM	RE
22	YEAR COMPLETED	1946
23	PURPOSES	R
24	STR. HEIGHT	0012
25	HYD. HEIGHT	0012
26	MAX CAPACITY	00000170
27	NORMAL CAP.	00000120
27A	CORPS DIST.	NAP
27B	OWNER CODE	N
27C	FED. REGULATED	N
27D	PVT. ON FED.	N
27E	SCS AID	N
27F	VERIFY DATE	80/08/15.

28 REMARK 22-ESTIMATED 20-ESTIMATED
56 REMARK 46 CAMDEN COUNTY COUNCIL

INSP. REMARK

FORM 4474

ITEM	NOMENCLATURE	DATA
28	(SEE BELOW)	
29	D/S HAZARD	3
30	CREST LENGTH	00600
31	SPILLWAY TYPE	U
32	SPILLWAY WIDTH	0026
33	MAX DISCHARGE	0000350
34	VOLUME	000011000
35	POWER INSTALLED	
36	POWER PROPOSED	
37	NO. OF LOCKS	
38-45	LOCK LEN/WID	
46	OWNER NAME	GIRL SCOUTS
47	ENGINEERING	
48	CONSTRUCTION	
49	REG. DESIGN	NJDEP
50	REG. CONST	NJDEP
51	REG. OPER.	NJDEP
52	REG. MAINT.	NJDEP
53	INSPECTOR	
54	INSP. DATE	
55	INSP. AUTH.	
56	(SEE BELOW)	
57	INSP. INIT.	
58	UNSAFE	
59	URGENCY	
60	INSP. COMPL.	
61	RPT. APPR.	
62	GOV. NOTIF.	
63	INSPECTOR	
64	GOV. RPT.	
65	DEFICIENCY	

FORM 4474 ITEM	NOMENCLATURE	DATA
1	ID	NJ00710
2	DIVISION	NAD
3	STATE	31
4	COUNTY	005 (BURLINGTON)
5	CONGR. DIST.	02
6	2ND STATE	
7	2ND COUNTY	
8	2ND CONGR	
9	OFF. DAM NAME	CEDAR LAKE DAM
10	LATITUDE	39-34.5
11	LONGITUDE	074-56.2
12	REPORT DATE	80/08/11.
13	POPULAR NAME	
14	IMPOUND. NAME	CEDAR LAKE
15	REGION	02
16	BASIN.	04
17	RIVER/STREAM	HOSPITALITY BRANCH
18	D/S CITY-TOWN	FOLSUM
19	DISTANCE	008
20	POPULATION	00000030
21	TYPE OF DAM	RE
22	YEAR COMPLETED	1948
23	PURPOSES	R
24	STR. HEIGHT	0008
25	HYD. HEIGHT	0008
26	MAX CAPACITY	00000202
27	NORMAL CAP.	00000125
27A	CORPS DIST.	NAP
27B	OWNER CODE	N
27C	FED. REGULATED	N
27D	PVT. ON FED.	N
27E	SCS AID	N
27F	VERIFY DATE	80/08/15.

FORM 4474 ITEM	NOMENCLATURE	DATA
28	(SEE BELOW)	
29	D/S HAZARD	3
30	CREST LENGTH	00900
31	SPILLWAY TYPE	C
32	SPILLWAY WIDTH	0008
33	MAX DISCHARGE	0000080
34	VOLUME	000006400
35	POWER INSTALLED	
36	POWER PROPOSED	
37	NO. OF LOCKS	
38-45	LOCK LEN/WID	
46	OWNER NAME	GIRL SCOUTS
47	ENGINEERING	
48	CONSTRUCTION	
49	REG. DESIGN	NJDEP
50	REG. CONST	NJDEP
51	REG. OPER.	NJDEP
52	REG. MAINT.	NJDEP
53	INSPECTOR	
54	INSP. DATE	
55	INSP. AUTH.	
56	(SEE BELOW)	
57	INSP. INIT.	
58	UNSAFE	
59	URGENCY	
60	INSP. COMPL.	
61	RPT. APPR.	
62	GOV. NOTIF.	
63	INSPECTOR	
64	GOV. RPT.	
65	DEFICIENCY	

28 REMARK 22 ESTIMATED-CREST RAISED 1980 WAVE EROSION SEVERE
56 REMARK 46 GLOUCESTER COUNTY COUNCIL

INSP. REMARK

FORM 4474 ITEM	NOMENCLATURE	DATA
1	ID	NJ00711
2	DIVISION	NAD
3	STATE	31
4	COUNTY	005 (BURLINGTON)
5	CONGR. DIST.	06
6	2ND STATE	
7	2ND COUNTY	
8	2ND CONGR	
9	OFF. DAM NAME	STRAWBRIDGE LAKE UPPER DAM
10	LATITUDE	39-56.9
11	LONGITUDE	074-57.5
12	REPORT DATE	80/08/11.
13	POPULAR NAME	
14	IMPOUND. NAME	STRAWBRIDGE LAKE UPPER
15	REGION	02
16	BASIN.	04
17	RIVER/STREAM	TR-NO BRANCH PENNSAUKEN
18	D/S CITY-TOWN	MAPLE SHADE
19	DISTANCE	002
20	POPULATION	00016464
21	TYPE OF DAM	RE
22	YEAR COMPLETED	1950
23	PURPOSES	R
24	STR. HEIGHT	0009
25	HYD. HEIGHT	0007
26	MAX CAPACITY	00000065
27	NORMAL CAP.	00000021
27A	CORPS DIST.	NAP
27B	OWNER CODE	N
27C	FED. REGULATED	N
27D	PVT. ON FED.	N
27E	SCS AID	N
27F	VERIFY DATE	80/08/15.
28	REMARK	22 ESTIMATED
56	REMARK	

INSP. REMARK

FORM 4474 ITEM	NOMENCLATURE	DATA
28	(SEE BELOW)	
29	D/S HAZARD	3
30	CREST LENGTH	00180
31	SPILLWAY TYPE	U
32	SPILLWAY WIDTH	0016
33	MAX DISCHARGE	0000430
34	VOLUME	0000010&0
35	POWER INSTALLED	
36	POWER PROPOSED	
37	NO. OF LOCKS	
38-45	LOCK LEN/WID	
46	OWNER NAME	TWP MOORESTOWN
47	ENGINEERING	
48	CONSTRUCTION	
49	REG. DESIGN	NJDEP
50	REG. CONST	NJDEP
51	REG. OPER.	NJDEP
52	REG. MAINT.	NJDEP
53	INSPECTOR	
54	INSP. DATE	
55	INSP. AUTH.	
56	(SEE BELOW)	
57	INSP. INIT.	
58	UNSAFE	
59	URGENCY	
60	INSP. COMPL.	
61	RPT. APPR.	
62	GOV. NOTIF.	
63	INSPECTOR	
64	GOV. RPT.	
65	DEFICIENCY	

FORM 4474

ITEM	NOMENCLATURE	DATA
1	ID	NJ00712
2	DIVISION	NAD
3	STATE	31
4	COUNTY	005 (BURLINGTON)
5	CONGR. DIST.	06
6	2ND STATE	
7	2ND COUNTY	
8	2ND CONGR	
9	OFF. DAM NAME	OLD FORGE LAKE DAM
10	LATITUDE	39-53.5
11	LONGITUDE	074-42.6
12	REPORT DATE	80/08/11.
13	POPULAR NAME	
14	IMPOUND. NAME	OLD FORGE LAKE
15	REGION	02
16	BASIN.	04
17	RIVER/STREAM	FRIENDSHIP CREEK
18	D/S CITY-TOWN	OAK GROVE
19	DISTANCE	002
20	POPULATION	00000030
21	TYPE OF DAM	RE
22	YEAR COMPLETED	1970
23	PURPOSES	R
24	STR. HEIGHT	0012
25	HYD. HEIGHT	0012
26	MAX CAPACITY	00000300
27	NORMAL CAP.	00000115
27A	CORPS DIST.	NAP
27B	OWNER CODE	N
27C	FED. REGULATED	N
27D	PVT. ON FED.	N
27E	SCS AID	N
27F	VERIFY DATE	80/08/15.

28 REMARK 22 ESTIMATED
56 REMARK 46 CONTACT OSCAR JON CHAIRMAN OF BOARD

INSP. REMARK

FORM 4474

ITEM	NOMENCLATURE	DATA
28	(SEE BELOW)	
29	D/S HAZARD	3
30	CREST LENGTH	00700
31	SPILLWAY TYPE	U
32	SPILLWAY WIDTH	0095
33	MAX DISCHARGE	0006200
34	VOLUME	000015000
35	POWER INSTALLED	
36	POWER PROPOSED	
37	NO. OF LOCKS	
38-45	LOCK LEN/WID	
46	OWNER NAME	LEISURETOWN
47	ENGINEERING	
48	CONSTRUCTION	
49	REG. DESIGN	NJDEP
50	REG. CONST	NJDEP
51	REG. OPER.	NJDEP
52	REG. MAINT.	NJDEP
53	INSPECTOR	
54	INSP. DATE	
55	INSP. AUTH.	
56	(SEE BELOW)	
57	INSP. INIT.	
58	UNSAFE	
59	URGENCY	
60	INSP. COMPL.	
61	RPT. APPR.	
62	GOV. NOTIF.	
63	INSPECTOR	
64	GOV. RPT.	
65	DEFICIENCY	

FORM 4474 ITEM	NOMENCLATURE	DATA
1	ID	NJ00713
2	DIVISION	NAD
3	STATE	31
4	COUNTY	001 (ATLANTIC)
5	CONGR. DIST.	02
6	2ND STATE	
7	2ND COUNTY	
8	2ND CONGR	
9	OFF. DAM NAME	ENGLISH CREEK POND DAM
10	LATITUDE	39-21.6
11	LONGITUDE	074-40.2
12	REPORT DATE	80/08/11.
13	POPULAR NAME	
14	IMPOUND. NAME	ENGLISH CREEK POND
15	REGION	02
16	BASIN	04
17	RIVER/STREAM	ENGLISH CREEK
18	D/S CITY-TOWN	ENGLISH CREEK
19	DISTANCE	001
20	POPULATION	00000060
21	TYPE OF DAM	RE
22	YEAR COMPLETED	1890
23	PURPOSES	R
24	STR. HEIGHT	0010
25	HYD. HEIGHT	0010
26	MAX CAPACITY	00000090
27	NORMAL CAP.	00000055
27A	CORPS DIST.	NAP
27B	OWNER CODE	N
27C	FED. REGULATED	N
27D	PVT. ON FED.	N
27E	SCS AID	N
27F	VERIFY DATE	80/08/15.

FORM 4474 ITEM	NOMENCLATURE	DATA
28	(SEE BELOW)	
29	D/S HAZARD	3
30	CREST LENGTH	00450
31	SPILLWAY TYPE	C
32	SPILLWAY WIDTH	0006
33	MAX DISCHARGE	0000050
34	VOLUME	000004170
35	POWER INSTALLED	
36	POWER PROPOSED	
37	NO. OF LOCKS	
38-45	LOCK LEN/WID	
46	OWNER NAME	MRS CLIFFORD HOGAN
47	ENGINEERING	
48	CONSTRUCTION	
49	REG. DESIGN	
50	REG. CONST	
51	REG. OPER.	NJDEP
52	REG. MAINT.	NJDEP
53	INSPECTOR	
54	INSP. DATE	
55	INSP. AUTH.	
56	(SEE BELOW)	
57	INSP. INIT.	
58	UNSAFE	
59	URGENCY	
60	INSP. COMPL.	
61	RPT. APPR.	
62	GOV. NOTIF.	
63	INSPECTOR	
64	GOV. RPT.	
65	DEFICIENCY	

28 REMARK 22 ESTIMATED
56 REMARK 33 ESTIMATED

INSP. REMARK

FORM 4474 ITEM	NOMENCLATURE	DATA
1	ID	NJ00714
2	DIVISION	NAD
3	STATE	31
4	COUNTY	001 (ATLANTIC)
5	CONGR. DIST.	02
6	2ND STATE	
7	2ND COUNTY	
8	2ND CONGR	
9	OFF. DAM NAME	PANCOAST MILL POND DAM
10	LATITUDE	39-31.3
11	LONGITUDE	074-52.4
12	REPORT DATE	80/08/11.
13	POPULAR NAME	
14	IMPOUND. NAME	PANCOAST MILL POND
15	REGION	02
16	BASIN.	04
17	RIVER/STREAM	DEEP RUN
18	D/S CITY-TOWN	WEYMOUTH
19	DISTANCE	005
20	POPULATION	00000003
21	TYPE OF DAM	RE
22	YEAR COMPLETED	1948
23	PURPOSES	R
24	STR. HEIGHT	0011
25	HYD. HEIGHT	0011
26	MAX CAPACITY	00000450
27	NORMAL CAP.	00000215
27A	CORPS DIST.	NAP
27B	OWNER CODE	N
27C	FED. REGULATED	N
27D	PVT. ON FED.	N
27E	SCS AID	N
27F	VERIFY DATE	80/08/15.

FORM 4474 ITEM	NOMENCLATURE	DATA
28	(SEE BELOW)	
29	D/S HAZARD	3
30	CREST LENGTH	00855
31	SPILLWAY TYPE	C
32	SPILLWAY WIDTH	0006
33	MAX DISCHARGE	0000011
34	VOLUME	000011320
35	POWER INSTALLED	
36	POWER PROPOSED	
37	NO. OF LOCKS	
38-45	LOCK LEN/WID	
46	OWNER NAME	BVC CLUB
47	ENGINEERING	
48	CONSTRUCTION	
49	REG. DESIGN	NJDEP
50	REG. CONST	NJDEP
51	REG. OPER.	NJDEP
52	REG. MAINT.	NJDEP
53	INSPECTOR	
54	INSP. DATE	
55	INSP. AUTH.	
56	(SEE BELOW)	
57	INSP. INIT.	
58	UNSAFE	
59	URGENCY	
60	INSP. COMPL.	
61	RPT. APPR.	
62	GOV. NOTIF.	
63	INSPECTOR	
64	GOV. RPT.	
65	DEFICIENCY	

28 REMARK 21 ESTIMATED
56 REMARK 46 ED JENNINGS DIRECTOR OF CLUB

INSP. REMARK

FORM 4474 ITEM	NOMENCLATURE	DATA
1	ID	NJ00715
2	DIVISION	NAD
3	STATE	31
4	COUNTY	001 (ATLANTIC)
5	CONGR. DIST.	02
6	2ND STATE	
7	2ND COUNTY	
8	2ND CONGR	
9	OFF. DAM NAME	LILY LAKE DAM
10	LATITUDE	39-28.0
11	LONGITUDE	074-27.4
12	REPORT DATE	80/08/11.
13	POPULAR NAME	
14	IMPOUND. NAME	LILY LAKE
15	REGION	02
16	BASIN	04
17	RIVER/STREAM	DOUGHTY CREEK
18	D/S CITY-TOWN	
19	DISTANCE	000
20	POPULATION	00000010
21	TYPE OF DAM	RE
22	YEAR COMPLETED	1950
23	PURPOSES	R
24	STR. HEIGHT	0007
25	HYD. HEIGHT	0007
26	MAX CAPACITY	00000100
27	NORMAL CAP.	00000070
27A	CORPS DIST.	NAP
27B	OWNER CODE	N
27C	FED. REGULATED	N
27D	PVT. ON FED.	N
27E	SCS AID	N
27F	VERIFY DATE	80/08/15.

FORM 4474 ITEM	NOMENCLATURE	DATA
28	(SEE BELOW)	
29	D/S HAZARD	3
30	CREST LENGTH	00600
31	SPILLWAY TYPE	C
32	SPILLWAY WIDTH	0005
33	MAX DISCHARGE	0000040
34	VOLUME	000003100
35	POWER INSTALLED	
36	POWER PROPOSED	
37	NO. OF LOCKS	
38-45	LOCK LEN/WID	
46	OWNER NAME	TWP GALLOWAY
47	ENGINEERING	
48	CONSTRUCTION	
49	REG. DESIGN	NJDEP
50	REG. CONST	NJDEP
51	REG. OPER.	NJDEP
52	REG. MAINT.	NJDEP
53	INSPECTOR	
54	INSP. DATE	
55	INSP. AUTH.	
56	(SEE BELOW)	
57	INSP. INIT.	
58	UNSAFE	
59	URGENCY	
60	INSP. COMPL.	
61	RPT. APPR.	
62	GOV. NOTIF.	
63	INSPECTOR	
64	GOV. RPT.	
65	DEFICIENCY	

28 REMARK 18-19-20 BRIGANTINE NATIONAL WILDLIFE REFUGE HEADQUARTERS DOWNSTREAM
56 REMARK

INSP. REMARK

INVENTORY OF DAMS

NEW JERSEY 81/11/25. PAGE 298

FORM 4474 ITEM	NOMENCLATURE	DATA
1	ID	NJ00716
2	DIVISION	NAD
3	STATE	31
4	COUNTY	001 (ATLANTIC
5	CONGR. DIST.	02
6	2ND STATE	
7	2ND COUNTY	
8	2ND CONGR	
9	OFF. DAM NAME	MOSS MILL LAKE DAM
10	LATITUDE	39-30.1
11	LONGITUDE	074-30.6
12	REPORT DATE	80/08/11.
13	POPULAR NAME	
14	IMPOUND. NAME	MOSS MILL LAKE
15	REGION	02
16	BASIN.	04
17	RIVER/STREAM	MORSES MILL STREAM
18	D/S CITY-TOWN	PORT REPUBLIC
19	DISTANCE	001
20	POPULATION	00000760
21	TYPE OF DAM	RE
22	YEAR COMPLETED	1950
23	PURPOSES	R
24	STR. HEIGHT	0007
25	HYD. HEIGHT	0007
26	MAX CAPACITY	00000090
27	NORMAL CAP.	00000070
27A	CORPS DIST.	NAP
27B	OWNER CODE	N
27C	FED. REGULATED	N
27D	PVT. ON FED.	N
27E	SCS AID	N
27F	VERIFY DATE	80/08/15.

FORM 4474 ITEM	NOMENCLATURE	DATA
28	(SEE BELOW)	
29	D/S HAZARD	3
30	CREST LENGTH	00500
31	SPILLWAY TYPE	C
32	SPILLWAY WIDTH	0011
33	MAX DISCHARGE	0000130
34	VOLUME	000003890
35	POWER INSTALLED	
36	POWER PROPOSED	
37	NO. OF LOCKS	
38-45	LOCK LEN/WID	
46	OWNER NAME	MOSS MILL LAKE CAMPGROUN
47	ENGINEERING	
48	CONSTRUCTION	
49	REG. DESIGN	NJDEP
50	REG. CONST	NJDEP
51	REG. OPER.	NJDEP
52	REG. MAINT.	NJDEP
53	INSPECTOR	
54	INSP. DATE	
55	INSP. AUTH.	
56	(SEE BELOW)	
57	INSP. INIT.	
58	UNSAFE	
59	URGENCY	
60	INSP. COMPL.	
61	RPT. APPR.	
62	GOV. NOTIF.	
63	INSPECTOR	
64	GOV. RPT.	
65	DEFICIENCY	

28 REMARK 22 ESTIMATED
56 REMARK 46-RAYMOND BRADSHAW OWNER 31-STOPL065

INSP. REMARK

FORM 4474 ITEM	NOMENCLATURE	DATA
1	ID	NJ00717
2	DIVISION	NAD
3	STATE	31
4	COUNTY	001 (ATLANTIC)
5	CONGR. DIST.	02
6	2ND STATE	
7	2ND COUNTY	
8	2ND CONGR	
9	OFF. DAM NAME	STEPHEN LAKE DAM
10	LATITUDE	39=23.6
11	LONGITUDE	074-44.9
12	REPORT DATE	80/08/11.
13	POPULAR NAME	
14	IMPOUND. NAME	STEPHEN LAKE
15	REGION	02
16	BASIN	04
17	RIVER/STREAM	STEPHEN CREEK
18	D/S CITY-TOWN	STEELMAN LANDING
19	DISTANCE	002
20	POPULATION	00000008
21	TYPE OF DAM	RE
22	YEAR COMPLETED	1920
23	PURPOSES	RH
24	STR. HEIGHT	0009
25	HYD. HEIGHT	0009
26	MAX CAPACITY	00000310
27	NORMAL CAP.	00000130
27A	CORPS DIST.	NAP
27B	OWNER CODE	N
27C	FED. REGULATED	N
27D	PVT. ON FED.	N
27E	SCS AID	N
27F	VERIFY DATE	80/08/15.

FORM 4474 ITEM	NOMENCLATURE	DATA
28	(SEE BELOW)	
29	D/S HAZARD	3
30	CREST LENGTH	00950
31	SPILLWAY TYPE	C
32	SPILLWAY WIDTH	0064
33	MAX DISCHARGE	0000630
34	VOLUME	000024000
35	POWER INSTALLED	
36	POWER PROPOSED	
37	NO. OF LOCKS	
38-45	LOCK LEN/WID	
46	OWNER NAME	PRIVATE GAME PRESERVE
47	ENGINEERING	
48	CONSTRUCTION	
49	REG. DESIGN	NJDEP
50	REG. CONST	NJDEP
51	REG. OPER.	NJDEP
52	REG. MAINT.	NJDEP
53	INSPECTOR	
54	INSP. DATE	
55	INSP. AUTH.	
56	(SEE BELOW)	
57	INSP. INIT.	
58	UNSAFE	
59	URGENCY	
60	INSP. COMPL.	
61	RPT. APPR.	
62	GOV. NOTIF.	
63	INSPECTOR	
64	GOV. RPT.	
65	DEFICIENCY	

28 REMARK 20-22-ESTIMATED 21-ROADWAY FORMS EMBANKMENT 23-REMAINS OF HYDROPOWER
56 REMARK 32-INCLUDES 2 SIX FOOT ABANDONED POWER SLUICES 46-ATLANTIC COUNTY

INSP. REMARK

FORM 4474 ITEM	NOMENCLATURE	DATA
1	ID	NJ00718
2	DIVISION	NAD
3	STATE	31
4	COUNTY	001 (ATLANTIC)
5	CONGR. DIST.	02
6	2ND STATE	
7	2ND COUNTY	
8	2ND CONGR	
9	OFF. DAM NAME	MILL POND DAM
10	LATITUDE	39-31.0
11	LONGITUDE	074-29.8
12	REPORT DATE	80/08/11.
13	POPULAR NAME	
14	IMPOUND. NAME	MILL POND
15	REGION	02
16	BASIN.	04
17	RIVER/STREAM	NACOTE CREEK
18	D/S CITY-TOWN	PORT REPUBLIC
19	DISTANCE	000
20	POPULATION	00000760
21	TYPE OF DAM	RE
22	YEAR COMPLETED	1930
23	PURPOSES	R
24	STR. HEIGHT	0010
25	HYD. HEIGHT	0010
26	MAX CAPACITY	00000450
27	NORMAL CAP.	00000210
27A	CORPS DIST.	NAP
27B	OWNER CODE	N
27C	FED. REGULATED	N
27D	PVT. ON FED.	N
27E	SCS AID	N
27F	VERIFY DATE	80/08/15.
28	REMARK 22 ESTIMATED	
56	REMARK	

INSP. REMARK

FORM 4474 ITEM	NOMENCLATURE	DATA
28	(SEE BELOW)	
29	D/S HAZARD	3
30	CREST LENGTH	00950
31	SPILLWAY TYPE	C
32	SPILLWAY WIDTH	0015
33	MAX DISCHARGE	0000990
34	VOLUME	000015800
35	POWER INSTALLED	
36	POWER PROPOSED	
37	NO. OF LOCKS	
38-45	LOCK LEN/WID	
46	OWNER NAME	CITY OF PORT REPUBLIC
47	ENGINEERING	
48	CONSTRUCTION	
49	REG. DESIGN	NJDEP
50	REG. CONST	NJDEP
51	REG. OPER.	NJDEP
52	REG. MAINT.	NJDEP
53	INSPECTOR	
54	INSP. DATE	
55	INSP. AUTH.	
56	(SEE BELOW)	
57	INSP. INIT.	
58	UNSAFE	
59	URGENCY	
60	INSP. COMPL.	
61	RPT. APPR.	
62	GOV. NOTIF.	
63	INSPECTOR	
64	GOV. RPT.	
65	DEFICIENCY	

FORM 4474 ITEM	NOMENCLATURE	DATA
1	ID	NJ00719
2	DIVISION	NAD
3	STATE	31
4	COUNTY	001 (ATLANTIC)
5	CONGR. DIST.	02
6	2ND STATE	
7	2ND COUNTY	
8	2ND CONGR	
9	OFF. DAM NAME	NJNONAME03166
10	LATITUDE	39-28.9
11	LONGITUDE	074-42.8
12	REPORT DATE	80/08/11.
13	POPULAR NAME	
14	IMPOUND. NAME	
15	REGION	02
16	BASIN.	04
17	RIVER/STREAM	WATERING RACE
18	D/S CITY-TOWN	MAYS LANDING
19	DISTANCE	002
20	POPULATION	00001272
21	TYPE OF DAM	RE
22	YEAR COMPLETED	1950
23	PURPOSES	IR
24	STR. HEIGHT	0008
25	HYD. HEIGHT	0008
26	MAX CAPACITY	00000410
27	NORMAL CAP.	00000100
27A	CORPS DIST.	NAP
27B	OWNER CODE	N
27C	FED. REGULATED	N
27D	PVT. ON FED.	N
27E	SCS AID	N
27F	VERIFY DATE	80/08/15.

FORM 4474 ITEM	NOMENCLATURE	DATA
28	(SEE BELOW)	
29	D/S HAZARD	3
30	CREST LENGTH	01700
31	SPILLWAY TYPE	C
32	SPILLWAY WIDTH	0015
33	MAX DISCHARGE	0000360
34	VOLUME	000015600
35	POWER INSTALLED	
36	POWER PROPOSED	
37	NO. OF LOCKS	
38-45	LOCK LEN/WID	
46	OWNER NAME	R FICHETOLA
47	ENGINEERING	
48	CONSTRUCTION	
49	REG. DESIGN	NJDEP
50	REG. CONST.	NJDEP
51	REG. OPER.	NJDEP
52	REG. MAINT.	NJDEP
53	INSPECTOR	
54	INSP. DATE	
55	INSP. AUTH.	
56	(SEE BELOW)	
57	INSP. INIT.	
58	UNSAFE	
59	URGENCY	
60	INSP. COMPL.	
61	RPT. APPR.	
62	GOV. NOTIF.	
63	INSPECTOR	
64	GOV. RPT.	
65	DEFICIENCY	

28 REMARK 22-ESTIMATED 27-20 FOOT BREACH IN DAM REPAIRABLE
56 REMARK 32-33-BREACH MAY BE AT PRIMARY SPILLWAY

INSP. REMARK

FORM 4474 ITEM	NOMENCLATURE	DATA
1	ID	NJ00720
2	DIVISION	NAD
3	STATE	31
4	COUNTY	001 (ATLANTIC)
5	CONGR. DIST.	02
6	2ND STATE	
7	2ND COUNTY	
8	2ND CONGR	
9	OFF. DAM NAME	NJNONAME03167
10	LATITUDE	39-28.8
11	LONGITUDE	074-43.0
12	REPORT DATE	80/08/11.
13	POPULAR NAME	
14	IMPOUND. NAME	
15	REGION	02
16	BASIN.	04
17	RIVER/STREAM	TR-WATERING RACE
18	D/S CITY-TOWN	MAYS LANDING
19	DISTANCE	002
20	POPULATION	00001272
21	TYPE OF DAM	RE
22	YEAR COMPLETED	1950
23	PURPOSES	IR
24	STR. HEIGHT	0007
25	HYD. HEIGHT	0007
26	MAX CAPACITY	00000165
27	NORMAL CAP.	00000090
27A	CORPS DIST.	NAP
27B	OWNER CODE	N
27C	FED. REGULATED	N
27D	PVT. ON FED.	N
27E	SCS AID	N
27F	VERIFY DATE	80/08/15.
28	REMARK	22-ESTIMATED
56	REMARK	

INSP. REMARK

FORM 4474 ITEM	NOMENCLATURE	DATA
28	(SEE BELOW)	
29	D/S HAZARD	3
30	CREST LENGTH	01150
31	SPILLWAY TYPE	C
32	SPILLWAY WIDTH	0009
33	MAX DISCHARGE	0000220
34	VOLUME	000008200
35	POWER INSTALLED	
36	POWER PROPOSED	
37	NO. OF LOCKS	
38-45	LOCK LEN/WID	
46	OWNER NAME	R FICHETOLA
47	ENGINEERING	
48	CONSTRUCTION	
49	REG. DESIGN	NJDEP
50	REG. CONST	NJDEP
51	REG. OPER.	NJDEP
52	REG. MAINT.	NJDEP
53	INSPECTOR	
54	INSP. DATE	
55	INSP. AUTH.	
56	(SEE BELOW)	
57	INSP. INIT.	
58	UNSAFE	
59	URGENCY	
60	INSP. COMPL.	
61	RPT. APPR.	
62	GOV. NOTIF.	
63	INSPECTOR	
64	GOV. RPT.	
65	DEFICIENCY	

FORM 4474 ITEM	NOMENCLATURE	DATA
1	ID	NJ00721
2	DIVISION	NAD
3	STATE	31
4	COUNTY	001 (ATLANTIC)
5	CONGR. DIST.	02
6	2ND STATE	
7	2ND COUNTY	
8	2ND CONGR	
9	OFF. DAM NAME	NJNONAME03132
10	LATITUDE	39-40.7
11	LONGITUDE	074-46.9
12	REPORT DATE	80/08/11.
13	POPULAR NAME	
14	IMPOUND. NAME	
15	REGION	02
16	BAS.N.	04
17	RIVER/STREAM	GREAT SWAMP BRANCH
18	D/S CITY-TOWN	PLEASANT MILLS
19	DISTANCE	008
20	POPULATION	00000030
21	TYPE OF DAM	RE
22	YEAR COMPLETED	1940
23	PURPOSES	RI
24	STR. HEIGHT	0006
25	HYD. HEIGHT	0006
26	MAX CAPACITY	00000140
27	NORMAL CAP.	00000090
27A	CORPS DIST.	NAP
27B	OWNER CODE	N
27C	FED. REGULATED	N
27D	PVT. ON FED.	N
27E	SCS AID	N
27F	VERIFY DATE	80/08/15.

FORM 4474 ITEM	NOMENCLATURE	DATA
28	(SEE BELOW)	
29	D/S HAZARD	3
30	CREST LENGTH	01000
31	SPILLWAY TYPE	
32	SPILLWAY WIDTH	
33	MAX DISCHARGE	
34	VOLUME	000008900
35	POWER INSTALLED	
36	POWER PROPOSED	
37	NO. OF LOCKS	
38-45	LOCK LEN/WID	
46	OWNER NAME	BILL THOMS
47	ENGINEERING	
48	CONSTRUCTION	
49	REG. DESIGN	NJDEP
50	REG. CONST	NJDEP
51	REG. OPER.	NJDEP
52	REG. MAINT.	NJDEP
53	INSPECTOR	
54	INSP. DATE	
55	INSP. AUTH.	
56	(SEE BELOW)	
57	INSP. INIT.	
58	UNSAFE	
59	URGENCY	
60	INSP. COMPL.	
61	RPT. APPR.	
62	GOV. NOTIF.	
63	INSPECTOR	
64	GOV. RPT.	
65	DEFICIENCY	

28 REMARK 20-22-ESTIMATED 26-27 POND IS EMPTY SPILLWAY BREACHED SEVERE DISREPAIR
56 REMARK 31-32-33 SPILLWAY BREACHED IS REPAIRABLE 46-ADDRESS IN EGG HARBOR

INSP. REMARK

NEW JERSEY

FORM 4474 ITEM	NOMENCLATURE	DATA
1	ID	NJ00722
2	DIVISION	NAD
3	STATE	31
4	COUNTY	027 (MORRIS)
5	CONGR. DIST.	13
6	2ND STATE	
7	2ND COUN.	
8	2ND CONGR	
9	OFF. DAM NAME	N.J. NO NAME NO.
10	LATITUDE	40-48.6
11	LONGITUDE	074-47.7
12	REPORT DATE	80/08/11.
13	POPULAR NAME	
14	IMPOUND. NAME	
15	REGION	02
16	BASIN.	03
17	RIVER/STREAM	TO ELECTRIC BROOK
18	D/S CITY-TOWN	LONG VALLEY
19	DISTANCE	002
20	POPULATION	00001300
21	TYPE OF DAM	RE
22	YEAR COMPLETED	
23	PURPOSES	R
24	STR. HEIGHT	0013
25	HYD. HEIGHT	0013
26	MAX CAPACITY	00000078
27	NORMAL CAP.	00000063
27A	CORPS DIST.	NAP
27B	OWNER CODE	N
27C	FED. REGULATED	N
27D	PVT. ON FED.	N
27E	SCS AID	N
27F	VERIFY DATE	80/08/15.
28	REMARK 22-UNKNOWN	
56	REMARK 32-2 FT.BY 4 FT.DROP INLET	

INSP. REMARK

FORM 4474 ITEM	NOMENCLATURE	DATA
28	(SEE BELOW)	
29	D/S HAZARD	3
30	CREST LENGTH	00540
31	SPILLWAY TYPE	U
32	SPILLWAY WIDTH	
33	MAX DISCHARGE	0000136
34	VOLUME	000005980
35	POWER INSTALLED	
36	POWER PROPOSED	
37	NO. OF LOCKS	
38-45	LOCK LEN/WID	
46	OWNER NAME	WASHINGTON TOWNSHIP
47	ENGINEERING	UNKNOWN
48	CONSTRUCTION	UNKNOWN
49	REG. DESIGN	
50	REG. CONST	
51	REG. OPER.	NJDEP
52	REG. MAINT.	NJDEP
53	INSPECTOR	HARRIS-ECI ASSOCIATES
54	INSP. DATE	80/05/15.
55	INSP. AUTH.	
56	(SEE BELOW)	
57	INSP. INIT.	
58	UNSAFE	
59	URGENCY	
60	INSP. COMPL.	
61	RPT. APPR.	
62	GOV. NOTIF.	
63	INSPECTOR	
64	GOV. RPT.	
65	DEFICIENCY	

FORM 4474 ITEM	NOMENCLATURE	DATA
1	ID	NJ00723
2	DIVISION	NAD
3	STATE	31
4	COUNTY	019 (HUNTERDON)
5	CONGR. DIST.	13
6	2ND STATE	
7	2ND COUNTY	
8	2ND CONGR	
9	OFF. DAM NAME	N.J. NO NAME NO.
10	LATITUDE	40-37.8
11	LONGITUDE	075-08.3
12	REPORT DATE	80/08/11.
13	POPULAR NAME	
14	IMPOUND. NAME	
15	REGION	02
16	BASIN.	04
17	RIVER/STREAM	MUSCONETCONG RIVER
18	D/S CITY-TOWN	HUGHESVILLE
19	DISTANCE	001
20	POPULATION	00000030
21	TYPE OF DAM	OT
22	YEAR COMPLETED	
23	PURPOSES	C
24	STR. HEIGHT	0015
25	HYD. HEIGHT	0015
26	MAX CAPACITY	00000080
27	NORMAL CAP.	00000050
27A	CORPS DIST.	NAP
27B	OWNER CODE	N
27C	FED. REGULATED	N
27D	PVT. ON FED.	N
27E	SCS AID	N
27F	VERIFY DATE	80/08/15.

FORM 4474 ITEM	NOMENCLATURE	DATA
28	(SEE BELOW)	
29	D/S HAZARD	3
30	CREST LENGTH	00090
31	SPILLWAY TYPE	U
32	SPILLWAY WIDTH	0090
33	MAX DISCHARGE	0003482
34	VOLUME	000001250
35	POWER INSTALLED	
36	POWER PROPOSED	
37	NO. OF LOCKS	
38-45	LOCK LEN/WID	
46	OWNER NAME	UNKNOWN
47	ENGINEERING	UNKNOWN
48	CONSTRUCTION	UNKNOWN
49	REG. DESIGN	
50	REG. CONST	
51	REG. OPER.	NJDEP
52	REG. MAINT.	NJDEP
53	INSPECTOR	HARRIS-ECI ASSOCIATES
54	INSP. DATE	80/05/16.
55	INSP. AUTH.	
56	(SEE BELOW)	
57	INSP. INIT.	
58	UNSAFE	
59	URGENCY	
60	INSP. COMPL.	
61	RPT. APPR.	
62	GOV. NOTIF.	
63	INSPECTOR	
64	GOV. RPT.	
65	DEFICIENCY	

28 REMARK 21-STONE MASONRY-TOP COVERED WITH WOOD PLANKING 22-UNKOWN
56 REMARK

INSP. REMARK

FORM 4474 ITEM	NOMENCLATURE	DATA
1	ID	NJ00724
2	DIVISION	NAD
3	STATE	31
4	COUNTY	025 (MONMOUTH)
5	CONGR. DIST.	03
6	2ND STATE	
7	2ND COUNTY	
8	2ND CONGR	
9	OFF. DAM NAME	N.J. NO NAME NO.
10	LATITUDE	40-15.2
11	LONGITUDE	074-20.1
12	REPORT DATE	80/08/11.
13	POPULAR NAME	
14	IMPOUND. NAME	
15	REGION	02
16	BASIN.	03
17	RIVER/STREAM	MANALAPAN BROOK
18	D/S CITY-TOWN	JAMESBURG
19	DISTANCE	009
20	POPULATION	00004584
21	TYPE OF DAM	RE
22	YEAR COMPLETED	
23	PURPOSES	R
24	STR. HEIGHT	0015
25	HYD. HEIGHT	0015
26	MAX CAPACITY	00000180
27	NORMAL CAP.	00000150
27A	CORPS DIST.	NAP
27B	OWNER CODE	N
27C	FED. REGULATED	N
27D	PVT. ON FED.	N
27E	SCS AID	N
27F	VERIFY DATE	80/08/15.

FORM 4474 ITEM	NOMENCLATURE	DATA
28	(SEE BELOW)	
29	D/S HAZARD	3
30	CREST LENGTH	00150
31	SPILLWAY TYPE	U
32	SPILLWAY WIDTH	
33	MAX DISCHARGE	0000089
34	VOLUME	000001750
35	POWER INSTALLED	
36	POWER PROPOSED	
37	NO. OF LOCKS	
38-45	LOCK LEN/WID	
46	OWNER NAME	UNKNOWN
47	ENGINEERING	UNKNOWN
48	CONSTRUCTION	UNKNOWN
49	REG. DESIGN	
50	REG. CONST	
51	REG. OPER.	NJDEP
52	REG. MAINT.	NJDEP
53	INSPECTOR	HARRIS-ECI ASSOCIATES
54	INSP. DATE	80/05/07.
55	INSP. AUTH.	
56	(SEE BELOW)	
57	INSP. INIT.	
58	UNSAFE	
59	URGENCY	
60	INSP. COMPL.	
61	RPI. APPR.	
62	GOV. NOTIF.	
63	INSPECTOR	
64	GOV. RPI.	
65	DEFICIENCY	

28 REMARK 22-UNKNOWN
56 REMARK 32-FOUR FT.DIAMETER DROP INLET

INSP. REMARK

FORM 4474 ITEM	NOMENCLATURE	DATA
1	ID	NJ00725
2	DIVISION	NAD
3	STATE	31
4	COUNTY	025 (MONMOUTH)
5	CONGR. DIST.	03
6	2ND STATE	
7	2ND COUNTY	
8	2ND CONGR	
9	OFF. DAM NAME	SYLVAN LAKE
10	LATITUDE	40-11.3
11	LONGITUDE	074-00.6
12	REPORT DATE	80/08/11.
13	POPULAR NAME	
14	IMPOUND. NAME	SYLVAN LAKE
15	REGION	02
16	BASIN.	03
17	RIVER/STREAM	UNNAMED STREAM
18	D/S CITY-TOWN	ATLANTIC OCEAN
19	DISTANCE	000
20	POPULATION	
21	TYPE OF DAM	RE
22	YEAR COMPLETED	
23	PURPOSES	R
24	STR. HEIGHT	0015
25	HYD. HEIGHT	0015
26	MAX CAPACITY	00000208
27	NORMAL CAP.	00000160
27A	CORPS DIST.	NAP
27B	OWNER CODE	N
27C	FED. REGULATED	N
27D	PVT. ON FED.	N
27E	SCS AID	N
27F	VERIFY DATE	80/08/15.

FORM 4474 ITEM	NOMENCLATURE	DATA
28	(SEE BELOW)	
29	D/S HAZARD	3
30	CREST LENGTH	00100
31	SPILLWAY TYPE	U
32	SPILLWAY WIDTH	0025
33	MAX DISCHARGE	0000838
34	VOLUME	000005500
35	POWER INSTALLED	
36	POWER PROPOSED	
37	NO. OF LOCKS	
38-45	LOCK LEN/WID	
46	OWNER NAME	
47	ENGINEERING	UNKNOWN
48	CONSTRUCTION	UNKNOWN
49	REG. DESIGN	
50	REG. CONST	
51	REG. OPER.	NJDEP
52	REG. MAINT.	NJDEP
53	INSPECTOR	HARRIS-ECI ASSOCIATES
54	INSP. DATE	80/05/06.
55	INSP. AUTH.	
56	(SEE BELOW)	
57	INSP. INIT.	
58	UNSAFE	
59	URGENCY	
60	INSP. COMPL.	
61	RPT. APPR.	
62	GOV. NOTIF.	
63	INSPECTOR	
64	GOV. RPT.	
65	DEFICIENCY	

28 REMARK 22-UNKNOWN
56 REMARK 46-AVON-BY-THE SEA + BRADLEY BEACH

INSP. REMARK

FORM 4474 ITEM	NOMENCLATURE	DATA
1	ID	NJ00726
2	DIVISION	NAD
3	STATE	31
4	COUNTY	027 (MORRIS
5	CONGR. DIST.	13
6	2ND STATE	
7	2ND COUNTY	
8	2ND CONGR	
9	OFF. DAM NAME	N.J. NO NAME NO.
10	LATITUDE	40-56.9
11	LONGITUDE	074-26.0
12	REPORT DATE	80/09/29.
13	POPULAR NAME	
14	IMPOUND. NAME	
15	REGION	02
16	BASIN.	03
17	RIVER/STREAM	TO ROCKAWAY RIVER
18	D/S CITY-TOWN	POWERVILLE
19	DISTANCE	002
20	POPULATION	00001000
21	TYPE OF DAM	REER
22	YEAR COMPLETED	1910
23	PURPOSES	R
24	STR. HEIGHT	0012
25	HYD. HEIGHT	0012
26	MAX CAPACITY	00000144
27	NORMAL CAP.	00000107
27A	CORPS DIST.	NAP
27B	OWNER CODE	N
27C	FED. REGULATED	N
27D	PVT. ON FED.	N
27E	SCS AID	N
27F	VERIFY DATE	80/08/15.
28	REMARK	
56	REMARK	

INSP. REMARK

FORM 4474 ITEM	NOMENCLATURE	DATA
28	(SEE BELOW)	
29	D/S HAZARD	3
30	CREST LENGTH	00210
31	SPILLWAY TYPE	U
32	SPILLWAY WIDTH	0070
33	MAX DISCHARGE	0000913
34	VOLUME	000002100
35	POWER INSTALLED	
36	POWER PROPOSED	
37	NO. OF LOCKS	
38-45	LOCK LEN/WID	
46	OWNER NAME	ESTATE OF BEN KOEHLER
47	ENGINEERING	UNKNOWN
48	CONSTRUCTION	UNKNOWN
49	REG. DESIGN	NONE
50	REG. CONST	NONE
51	REG. OPER.	NJDEP
52	REG. MAINT.	NJDEP
53	INSPECTOR	HARRIS-ECI ASSOCIATES
54	INSP. DATE	
55	INSP. AUTH.	
56	(SEE BELOW)	
57	INSP. INIT.	
58	UNSAFE	
59	URGENCY	
60	INSP. COMPL.	
61	RPT. APPR.	
62	GOV. NOTIF.	
63	INSPECTOR	
64	GOV. RPT.	
65	DEFICIENCY	

FORM 4474 ITEM	NOMENCLATURE	DATA
1	ID	NJ00727
2	DIVISION	NAD
3	STATE	31
4	COUNTY	005 (BURLINGTON)
5	CONGR. DIST.	04
6	2ND STATE	
7	2ND COUNTY	
8	2ND CONGR	
9	OFF. DAM NAME	N.J. NO NAME NO.
10	LATITUDE	40-05.4
11	LONGITUDE	074-36.2
12	REPORT DATE	80/09/29.
13	POPULAR NAME	
14	IMPOUND. NAME	
15	REGION	02
16	BASIN.	04
17	RIVER/STREAM	TO BLACK CREEK
18	D/S CITY-TOWN	CHESTERFIELD
19	DISTANCE	003
20	POPULATION	00003190
21	TYPE OF DAM	RE
22	YEAR COMPLETED	
23	PURPOSES	I
24	STR. HEIGHT	0020
25	HYD. HEIGHT	0020
26	MAX CAPACITY	00000228
27	NORMAL CAP.	00000168
27A	CORPS DIST.	NAP
27B	OWNER CODE	N
27C	FED. REGULATED	N
27D	PVT. ON FED.	N
27E	SCS AID	N
27F	VERIFY DATE	80/08/15.
28	REMARK	22-UNKNOWN
56	REMARK	

INSP. REMARK

FORM 4474 ITEM	NOMENCLATURE	DATA
28	(SEE BELOW)	
29	D/S HAZARD	3
30	CREST LENGTH	00175
31	SPILLWAY TYPE	U
32	SPILLWAY WIDTH	0015
33	MAX DISCHARGE	0000503
34	VOLUME	000005200
35	POWER INSTALLED	
36	POWER PROPOSED	
37	NO. OF LOCKS	
38-45	LOCK LEN/WID	
46	OWNER NAME	ALBERT H.LUBIK
47	ENGINEERING	UNKNOWN
48	CONSTRUCTION	UNKNOWN
49	REG. DESIGN	
50	REG. CONST	
51	REG. OPER.	NJDEP
52	REG. MAINT.	NJDEP
53	INSPECTOR	HARRIS-ECI ASSOCIATES
54	INSP. DATE	
55	INSP. AUTH.	
56	(SEE BELOW)	
57	INSP. INIT.	
58	UNSAFE	
59	URGENCY	
60	INSP. COMPL.	
61	RPT. APPR.	
62	GOV. NOTIF.	
63	INSPECTOR	
64	GOV. RPT.	
65	DEFICIENCY	

INVENTORY OF DAMS

NEW JERSEY 81/11/25. PAGE 3/6

FORM 4474 ITEM	NOMENCLATURE	DATA
1	ID	NJ00728
2	DIVISION	NAD
3	STATE	31
4	COUNTY	005 (BURLINGTON)
5	CONGR. DIST.	04
6	2ND STATE	
7	2ND COUNTY	
8	2ND CONGR	
9	OFF. DAM NAME	N.J. NO NAME NO.
10	LATITUDE	40-05.7
11	LONGITUDE	074-36.1
12	REPORT DATE	80/09/29.
13	POPULAR NAME	
14	IMPOUND. NAME	
15	REGION	02
16	BASIN.	04
17	RIVER/STREAM	TO BLACK CREEK
18	D/S CITY-TOWN	CHESTERFIELD
19	DISTANCE	003
20	POPULATION	00003190
21	TYPE OF DAM	RE
22	YEAR COMPLETED	
23	PURPOSES	I
24	STR. HEIGHT	0015
25	HYD. HEIGHT	0015
26	MAX CAPACITY	00000176
27	NORMAL CAP.	00000110
27A	CORPS DIST.	NAP
27B	OWNER CODE	N
27C	FED. REGULATED	N
27D	PVT. ON FED.	N
27E	SCS AID	N
27F	VERIFY DATE	80/08/15.

FORM 4474 ITEM	NOMENCLATURE	DATA
28	(SEE BELOW)	
29	D/S HAZARD	3
30	CREST LENGTH	00225
31	SPILLWAY TYPE	U
32	SPILLWAY WIDTH	
33	MAX DISCHARGE	0000240
34	VOLUME	000003750
35	POWER INSTALLED	
36	POWER PROPOSED	
37	NO. OF LOCKS	
38-45	LOCK LEN/WID	
46	OWNER NAME	EDWARD GANCARZ
47	ENGINEERING	UNKNOWN
48	CONSTRUCTION	UNKNOWN
49	REG. DESIGN	
50	REG. CONST	
51	REG. OPER.	NJDEP
52	REG. MAINT.	NJDEP
53	INSPECTOR	HARRIS-ECI ASSOCIATES
54	INSP. DATE	
55	INSP. AUTH.	
56	(SEE BELOW)	
57	INSP. INIT.	
58	UNSAFE	
59	URGENCY	
60	INSP. COMPL.	
61	RPT. APPR.	
62	GOV. NOTIF.	
63	INSPECTOR	
64	GOV. RPT.	
65	DEFICIENCY	

28 REMARK 22-UNKNOWN
56 REMARK 32-FIVE FT.HIGH BY FOUR FT.WIDE CONCRETE BOX CULVERT

INSP. REMARK

FORM 4474 ITEM	NOMENCLATURE	DATA
1	ID	NJ00729
2	DIVISION	NAD
3	STATE	31
4	COUNTY	027 (MORRIS)
5	CONGR. DIST.	05
6	2ND STATE	
7	2ND COUNTY	
8	2ND CONGR	
9	OFF. DAM NAME	MT. TABOR LAKE
10	LATITUDE	40-52.1
11	LONGITUDE	074-29.1
12	REPORT DATE	80/09/29.
13	POPULAR NAME	
14	IMPOUND. NAME	MT.TABOR LAKE
15	REGION	02
16	BASIN.	03
17	RIVER/STREAM	TO WHIPPANY RIVER
18	D/S CITY-TOWN	MORRIS PLAINS
19	DISTANCE	003
20	POPULATION	00005540
21	TYPE OF DAM	RE
22	YEAR COMPLETED	
23	PURPOSES	R
24	STR. HEIGHT	0012
25	HYD. HEIGHT	0012
26	MAX CAPACITY	00000100
27	NORMAL CAP.	00000072
27A	CORPS DIST.	NAP
27B	OWNER CODE	N
27C	FED. REGULATED	N
27D	PVT. ON FED.	N
27E	SCS AID	N
27F	VERIFY DATE	80/08/15.
28	REMARK	22-UNKNOWN
56	REMARK	

INSP. REMARK

FORM 4474 ITEM	NOMENCLATURE	DATA
28	(SEE BELOW)	
29	D/S HAZARD	3
30	CREST LENGTH	00600
31	SPILLWAY TYPE	U
32	SPILLWAY WIDTH	0012
33	MAX DISCHARGE	0000066
34	VOLUME	000006670
35	POWER INSTALLED	
36	POWER PROPOSED	
37	NO. OF LOCKS	
38-45	LOCK LEN/WID	
46	OWNER NAME	TABOR LAKE CORP.
47	ENGINEERING	UNKNOWN
48	CONSTRUCTION	UNKNOWN
49	REG. DESIGN	
50	REG. CONST	
51	REG. OPER.	NJDEP
52	REG. MAINT.	NJDEP
53	INSPECTOR	HARRIS-ECI ASSOCIATES
54	INSP. DATE	
55	INSP. AUTH.	
56	(SEE BELOW)	
57	INSP. INIT.	
58	UNSAFE	
59	URGENCY	
60	INSP. COMPL.	
61	RPT. APPR.	
62	GOV. NOTIF.	
63	INSPECTOR	
64	GOV. RPT.	
65	DEFICIENCY	

INVENTORY OF DAMS

NEW JERSEY

81/11/25. PAGE 3/2

FORM 4474 ITEM	NOMENCLATURE	DATA
1	ID	NJ00730
2	DIVISION	NAD
3	STATE	31
4	COUNTY	027 (MORRIS
5	CONGR. DIST.	13
6	2ND STATE	
7	2ND COUNTY	
8	2ND CONGR	
9	OFF. DAM NAME	EMMA LAKE
10	LATITUDE	40-59.0
11	LONGITUDE	074-28.9
12	REPORT DATE	80/09/29.
13	POPULAR NAME	
14	IMPOUND. NAME	EMMA LAKE
15	REGION	02
16	BASIN.	03
17	RIVER/STREAM	HIBERNIA BROOK
18	D/S CITY-TOWN	HIBERNIA
19	DISTANCE	003
20	POPULATION	00000500
21	TYPE OF DAM	RE
22	YEAR COMPLETED	
23	PURPOSES	C
24	STR. HEIGHT	0010
25	HYD. HEIGHT	0010
26	MAX CAPACITY	00000090
27	NORMAL CAP.	00000072
27A	CORPS DIST.	NAP
27B	OWNER CODE	N
27C	FED. REGULATED	N
27D	PVT. ON FED.	N
27E	SCS AID	N
27F	VERIFY DATE	80/08/15.
28	REMARK 22-UNKNOWN	
56	REMARK	

INSP. REMARK

FORM 4474 ITEM	NOMENCLATURE	DATA
28	(SEE BELOW)	
29	D/S HAZARD	3
30	CREST LENGTH	00250
31	SPILLWAY TYPE	U
32	SPILLWAY WIDTH	0006
33	MAX DISCHARGE	0000019
34	VOLUME	000002130
35	POWER INSTALLED	
36	POWER PROPOSED	
37	NO. OF LOCKS	
38-45	LOCK LEN/WID	
46	OWNER NAME	DR.ANTONIO GINARD,M.D.
47	ENGINEERING	UNKNOWN
48	CONSTRUCTION	UNKNOWN
49	REG. DESIGN	
50	REG. CONST	
51	REG. OPER.	NJDEP
52	REG. MAINT.	NJDEP
53	INSPECTOR	HARRIS-ECI ASSOCIATES
54	INSP. DATE	
55	INSP. AUTH.	
56	(SEE BELOW)	
57	INSP. INIT.	
58	UNSAFE	
59	URGENCY	
60	INSP. COMPL.	
61	RPT. APPR.	
62	GOV. NOTIF.	
63	INSPECTOR	
64	GOV. RPT.	
65	DEFICIENCY	

FORM 4474 ITEM	NOMENCLATURE	DATA
1	ID	NJ00731
2	DIVISION	NAD
3	STATE	31
4	COUNTY	023 (MIDDLESEX)
5	CONGR. DIST.	04
6	2ND STATE	
7	2ND COUNTY	
8	2ND CONGR	
9	OFF. DAM NAME	N.J. NO NAME NO.
10	LATITUDE	40-27.0
11	LONGITUDE	074-26.2
12	REPORT DATE	80/09/29.
13	POPULAR NAME	
14	IMPOUND. NAME	
15	REGION	02
16	BASIN.	03
17	RIVER/STREAM	TO WESTONS MILL
18	D/S CITY-TOWN	MILLTOWN
19	DISTANCE	001
20	POPULATION	00006470
21	TYPE OF DAM	VA
22	YEAR COMPLETED	
23	PURPOSES	C
24	STR. HEIGHT	0012
25	HYD. HEIGHT	0012
26	MAX CAPACITY	00000224
27	NORMAL CAP.	00000112
27A	CORPS DIST.	NAP
27B	OWNER CODE	N
27C	FED. REGULATED	N
27D	PVT. ON FED.	N
27E	SCS AID	N
27F	VERIFY DATE	80/08/15.
28	REMARK	22-UNKNOWN
56	REMARK	

INSP. REMARK

FORM 4474 ITEM	NOMENCLATURE	DATA
28	(SEE BELOW)	
29	D/S HAZARD	3
30	CREST LENGTH	00100
31	SPILLWAY TYPE	U
32	SPILLWAY WIDTH	0100
33	MAX DISCHARGE	0002400
34	VOLUME	000001600
35	POWER INSTALLED	
36	POWER PROPOSED	
37	NO. OF LOCKS	
38-45	LOCK LEN/WID	
46	OWNER NAME	ALSOL CORP.
47	ENGINEERING	UNKNOWN
48	CONSTRUCTION	UNKNOWN
49	REG. DESIGN	
50	REG. CONSI	
51	REG. OPER.	NJDEP
52	REG. MAINT.	NJDEP
53	INSPECTOR	HARRIS-ECI ASSOCIATES
54	INSP. DATE	
55	INSP. AUTH.	
56	(SEE BELOW)	
57	INSP. INIT.	
58	UNSAFE	
59	URGENCY	
60	INSP. COMPL.	
61	RPT. APPR.	
62	GOV. NOTIF.	
63	INSPECTOR	
64	GOV. RPT.	
65	DEFICIENCY	

FORM 4674

ITEM	NOMENCLATURE	DATA
1	ID	NJ00732
2	DIVISION	NAD
3	STATE	31
4	COUNTY	025 (MONMOUTH
5	CONGR. DIST.	03
6	2ND STATE	
7	2ND COUNTY	
8	2ND CONGR	
9	OFF. DAM NAME	N.J. NO NAME NO.
10	LATITUDE	40-17.3
11	LONGITUDE	074-09.5
12	REPORT DATE	80/09/29.
13	POPULAR NAME	
14	IMPOUND. NAME	
15	REGION	02
16	BASIN.	03
17	RIVER/STREAM	SLOPE BROOK
18	D/S CITY-TOWN	LINCHOFT
19	DISTANCE	003
20	POPULATION	00003000
21	TYPE OF DAM	ME
22	YEAR COMPLETED	1936
23	PURPOSES	I
24	STR. HEIGHT	0012
25	HYD. HEIGHT	0012
26	MAX CAPACITY	00000084
27	NORMAL CAP.	00000052
27A	CORPS DIST.	NAP
27B	OWNER CODE	N
27C	FED. REGULATED	N
27D	PVT. ON FED.	N
27E	SCS AID	N
27F	VERIFY DATE	80/08/15.
28	REMARK	
56	REMARK	32-FOUR FT.DIAMETER DROP INLET

INSP. REMARK

FORM 4674

ITEM	NOMENCLATURE	DATA
28	(SEE BELOW)	
29	D/S HAZARD	3
30	CREST LENGTH	00150
31	SPILLWAY TYPE	U
32	SPILLWAY WIDTH	
33	MAX DISCHARGE	0000351
34	VOLUME	000002200
35	POWER INSTALLED	
36	POWER PROPOSED	
37	NO. OF LOCKS	
38-45	LOCK LEN/WID	
46	OWNER NAME	STAVOLA BROS.+ ORGO FARM
47	ENGINEERING	ORGO FAMILY
48	CONSTRUCTION	ORGO FAMILY
49	REG. DESIGN	NJDEP
50	REG. CONST	NJDEP
51	REG. OPER.	NJDEP
52	REG. MAINT.	NJDEP
53	INSPECTOR	HARRIS-ECI ASSOCIATES
54	INSP. DATE	
55	INSP. AUTH.	
56	(SEE BELOW)	
57	INSP. INIT.	
58	UNSAFE	
59	URGENCY	
60	INSP. COMPL.	
61	RPT. APPR.	
62	GOV. NOTIF.	
63	INSPECTOR	
64	GOV. RPT.	
65	DEFICIENCY	

FORM 4474

ITEM	NOMENCLATURE	DATA
1	ID	NJ00733
2	DIVISION	NAD
3	STATE	31
4	COUNTY	025 (MONMOUTH)
5	CONGR. DIST.	03
6	2ND STATE	
7	2ND COUNTY	
8	2ND CONGR	
9	OFF. DAM NAME	N.J. NO NAME NO.
10	LATITUDE	40-11.7
11	LONGITUDE	074-18.1
12	REPORT DATE	80/08/11.
13	POPULAR NAME	TURKEY SWAMP PARK
14	IMPOUND. NAME	
15	REGION	02
16	BASIN.	03
17	RIVER/STREAM	TO MANASQUAN RIVER
18	D/S CITY-TOWN	WYCKOFF MILLS
19	DISTANCE	002
20	POPULATION	00011205
21	TYPE OF DAM	RE
22	YEAR COMPLETED	1965
23	PURPOSES	R
24	STR. HEIGHT	0006
25	HYD. HEIGHT	0006
26	MAX CAPACITY	00000084
27	NORMAL CAP.	00000056
27A	CORPS DIST.	NAP
27B	OWNER CODE	N
27C	FED. REGULATED	N
27D	PVT. ON FED.	N
27E	SCS AID	N
27F	VERIFY DATE	80/08/15.
28	REMARK	
56	REMARK	32-TWO FT.DIAMETER DROP INLET

INSP. REMARK

FORM 4474

ITEM	NOMENCLATURE	DATA
28	(SEE BELOW)	
29	D/S HAZARD	3
30	CREST LENGTH	00300
31	SPILLWAY TYPE	U
32	SPILLWAY WIDTH	
33	MAX DISCHARGE	0000045
34	VOLUME	000002130
35	POWER INSTALLED	
36	POWER PROPOSED	
37	NO. OF LOCKS	
38-45	LOCK LEN/WID	
46	OWNER NAME	MONMOUTH CO.PARKS DEPT.
47	ENGINEERING	BIRDSALL CO.
48	CONSTRUCTION	MILLS CRANE CO.
49	REG. DESIGN	NJDEP
50	REG. CONST	NJDEP
51	REG. OPER.	NJDEP
52	REG. MAINT.	NJDEP
53	INSPECTOR	HARRIS-ECI ASSOCIATES
54	INSP. DATE	80/05/06.
55	INSP. AUTH.	
56	(SEE BELOW)	
57	INSP. INIT.	
58	UNSAFE	
59	URGENCY	
60	INSP. COMPL.	
61	RPT. APPR.	
62	GOV. NOTIF.	
63	INSPECTOR	
64	GOV. RPT.	
65	DEFICIENCY	

FORM 4474 ITEM	NOMENCLATURE	DATA
1	ID	NJ00736
2	DIVISION	NAD
3	STATE	31
4	COUNTY	029 (OCEAN)
5	CONGR. DIST.	02
6	2ND STATE	
7	2ND COUNTY	
8	2ND CONGR	
9	OFF. DAM NAME	N.J. NO NAME NO.
10	LATITUDE	40-01.1
11	LONGITUDE	074-24.9
12	REPORT DATE	80/08/18.
13	POPULAR NAME	BASS LAKE
14	IMPOUND. NAME	BASS LAKE
15	REGION	02
16	BASIN.	04
17	RIVER/STREAM	NO. RUCKLES BRANCH
18	D/S CITY-TOWN	LAKEHURST
19	DISTANCE	005
20	POPULATION	00002641
21	TYPE OF DAM	RE
22	YEAR COMPLETED	
23	PURPOSES	R
24	STR. HEIGHT	0007
25	HYD. HEIGHT	0007
26	MAX CAPACITY	00000210
27	NORMAL CAP.	00000120
27A	CORPS DIST.	NAP
27B	OWNER CODE	G
27C	FED. REGULATED	Y
27D	PVT. ON FED.	N
27E	SCS AID	N
27F	VERIFY DATE	80/09/04.

FORM 4474 ITEM	NOMENCLATURE	DATA
28	(SEE BELOW)	
29	D/S HAZARD	3
30	CREST LENGTH	00100
31	SPILLWAY TYPE	U
32	SPILLWAY WIDTH	
33	MAX DISCHARGE	0000062
34	VOLUME	000000790
35	POWER INSTALLED	
36	POWER PROPOSED	
37	NO. OF LOCKS	
38-45	LOCK LEN/WID	
46	OWNER NAME	DOD USN
47	ENGINEERING	UNKNOWN
48	CONSTRUCTION	UNKNOWN
49	REG. DESIGN	
50	REG. CONST	
51	REG. OPER.	NJDEP
52	REG. MAINT.	NJDEP
53	INSPECTOR	HARRIS-ECI ASSOCIATES
54	INSP. DATE	80/06/09.
55	INSP. AUTH.	
56	(SEE BELOW)	
57	INSP. INIT.	
58	UNSAFE	
59	URGENCY	
60	INSP. COMPL.	
61	RPT. APPR.	
62	GOV. NOTIF.	
63	INSPECTOR	
64	GOV. RPT.	
65	DEFICIENCY	

28 REMARK 22-UNKNOWN
56 REMARK 32-DROP INLET-HALF SECTION OF C.I.P.-4 FT.SPAN

INSP. REMARK

FORM 4474 ITEM	NOMENCLATURE	DATA
1	ID	NJ00735
2	DIVISION	NAD
3	STATE	31
4	COUNTY	029 (OCEAN)
5	CONGR. DIST.	02
6	2ND STATE	
7	2ND COUNTY	
8	2ND CONGR	
9	OFF. DAM NAME	N.J. NO NAME NO.
10	LATITUDE	40-01.2
11	LONGITUDE	074-24.9
12	REPORT DATE	80/08/18.
13	POPULAR NAME	CLUB HOUSE LAKE
14	IMPOUND. NAME	CLUB HOUSE LAKE
15	REGION	02
16	BASIN.	04
17	RIVER/STREAM	NO. RUCKLES BRANCH
18	D/S CITY-TOWN	LAKEHURST
19	DISTANCE	004
20	POPULATION	00002641
21	TYPE OF DAM	RE
22	YEAR COMPLETED	
23	PURPOSES	R
24	STR. HEIGHT	0011
25	HYD. HEIGHT	0011
26	MAX CAPACITY	00000280
27	NORMAL CAP.	00000160
27A	CORPS DIST.	NAP
27B	OWNER CODE	G
27C	FED. REGULATED	Y
27D	PVT. ON FED.	N
27E	SCS AID	N
27F	VERIFY DATE	80/09/04.

FORM 4474 ITEM	NOMENCLATURE	DATA
28	(SEE BELOW)	
29	D/S HAZARD	3
30	CREST LENGTH	00250
31	SPILLWAY TYPE	U
32	SPILLWAY WIDTH	
33	MAX DISCHARGE	0000176
34	VOLUME	000004120
35	POWER INSTALLED	
36	POWER PROPOSED	
37	NO. OF LOCKS	
38-45	LOCK LEN/WID	
46	OWNER NAME	DOD USN
47	ENGINEERING	UNKNOWN
48	CONSTRUCTION	UNKNOWN
49	REG. DESIGN	
50	REG. CONST	
51	REG. OPER.	NJDEP
52	REG. MAINT.	NJDEP
53	INSPECTOR	HARRIS-ECI ASSOCIATES
54	INSP. DATE	80/06/09.
55	INSP. AUTH.	
56	(SEE BELOW)	
57	INSP. INIT.	
58	UNSAFE	
59	URGENCY	
60	INSP. COMPL.	
61	RPT. APPR.	
62	GOV. NOTIF.	
63	INSPECTOR	
64	GOV. RPT.	
65	DEFICIENCY	

28 REMARK 22-UNKNOWN
56 REMARK 32-DROP INLET-HALF SECTION OF C.I.P.-4 FT.SPAN + 3-18 IN.DIA.PIPES(AUX.)

INSP. REMARK

FORM 4474

ITEM	NOMENCLATURE	DATA
1	ID	NJ00736
2	DIVISION	NAD
3	STATE	31
4	COUNTY	005 (BURLINGTON)
5	CONGR. DIST.	04
6	2ND STATE	
7	2ND COUNTY	
8	2ND CONGR	
9	OFF. DAM NAME	N.J. NO NAME NO.
10	LATITUDE	40-03.4
11	LONGITUDE	074-32.9
12	REPORT DATE	80/08/11.
13	POPULAR NAME	
14	IMPOUND. NAME	
15	REGION	02
16	BASIN.	04
17	RIVER/STREAM	TO NORTH RUN
18	D/S CITY-TOWN	NEW EGYPT
19	DISTANCE	002
20	POPULATION	00001800
21	TYPE OF DAM	RE
22	YEAR COMPLETED	1978
23	PURPOSES	R
24	STR. HEIGHT	0015
25	HYD. HEIGHT	0015
26	MAX CAPACITY	00000098
27	NORMAL CAP.	00000070
27A	CORPS DIST.	NAP
27B	OWNER CODE	N
27C	FED. REGULATED	N
27D	PVT. ON FED.	N
27E	SCS AID	N
27F	VERIFY DATE	80/08/15.
28	REMARK	
56	REMARK	

INSP. REMARK

FORM 4474

ITEM	NOMENCLATURE	DATA
28	(SEE BELOW)	
29	D/S HAZARD	3
30	CREST LENGTH	00200
31	SPILLWAY TYPE	U
32	SPILLWAY WIDTH	0030
33	MAX DISCHARGE	0000638
34	VOLUME	000002520
35	POWER INSTALLED	
36	POWER PROPOSED	
37	NO. OF LOCKS	
38-45	LOCK LEN/WID	
46	OWNER NAME	MICHAEL LUBLICK
47	ENGINEERING	UNKNOWN
48	CONSTRUCTION	ROBERT BYRNE
49	REG. DESIGN	NJDEP
50	REG. CONST	NJDEP
51	REG. OPER.	NJDEP
52	REG. MAINT.	NJDEP
53	INSPECTOR	HARRIS-ECI ASSOCIATES
54	INSP. DATE	80/06/04.
55	INSP. AUTH.	
56	(SEE BELOW)	
57	INSP. INIT.	
58	UNSAFE	
59	URGENCY	
60	INSP. COMPL.	
61	RPT. APPR.	
62	GOV. NOTIF.	
63	INSPECTOR	
64	GOV. RPT.	
65	DEFICIENCY	

FORM 4474 ITEM	NOMENCLATURE	DATA
1	ID	NJ00737
2	DIVISION	NAD
3	STATE	31
4	COUNTY	005 (BURLINGTON)
5	CONGR. DIST.	04
6	2ND STATE	
7	2ND COUNTY	
8	2ND CONGR	
9	OFF. DAM NAME	N.J. NO NAME NO.
10	LATITUDE	40-05.9
11	LONGITUDE	074-37.2
12	REPORT DATE	80/08/11.
13	POPULAR NAME	
14	IMPOUND. NAME	
15	REGION	02
16	BASIN.	04
17	RIVER/STREAM	BLACK CREEK
18	D/S CITY-TOWN	CHESTERFIELD
19	DISTANCE	002
20	POPULATION	00003190
21	TYPE OF DAM	RE
22	YEAR COMPLETED	
23	PURPOSES	I
24	STR. HEIGHT	0015
25	HYD. HEIGHT	0015
26	MAX CAPACITY	00000091
27	NORMAL CAP.	00000070
27A	CORPS DIST.	NAP
27B	OWNER CODE	N
27C	FED. REGULATED	N
27D	PVT. ON FED.	N
27E	SCS AID	N
27F	VERIFY DATE	80/08/15.

FORM 4474 ITEM	NOMENCLATURE	DATA
28	(SEE BELOW)	
29	D/S HAZARD	3
30	CREST LENGTH	00400
31	SPILLWAY TYPE	U
32	SPILLWAY WIDTH	0030
33	MAX DISCHARGE	0000507
34	VOLUME	000007190
35	POWER INSTALLED	
36	POWER PROPOSED	
37	NO. OF LOCKS	
38-45	LOCK LEN/WID	
46	OWNER NAME	
47	ENGINEERING	UNKNOWN
48	CONSTRUCTION	UNKNOWN
49	REG. DESIGN	
50	REG. CONST.	
51	REG. OPER.	NJDEP
52	REG. MAINT.	NJDEP
53	INSPECTOR	HARRIS-ECI ASSOCIATES
54	INSP. DATE	80/06/04.
55	INSP. AUTH.	
56	(SEE BELOW)	
57	INSP. INIT.	
58	UNSAFE	
59	URGENCY	
60	INSP. COMPL.	
61	RPT. APPR.	
62	GOV. NOTIF.	
63	INSPECTOR	
64	GOV. RPT.	
65	DEFICIENCY	

28 REMARK 22-UNKNOWN
56 REMARK 46-VILLAGE RENTALS, INC. ET AL

INSP. REMARK

FORM 4674 ITEM	NOMENCLATURE	DATA
1	ID	NJ00738
2	DIVISION	NAD
3	STATE	31
4	COUNTY	021 (MERCER)
5	CONGR. DIST.	13
6	2ND STATE	
7	2ND COUNTY	
8	2ND CONGR	
9	OFF. DAM NAME	N.J. NO NAME NO.
10	LATITUDE	40-20.4
11	LONGITUDE	074-46.8
12	REPORT DATE	80/08/11.
13	POPULAR NAME	
14	IMPOUND. NAME	
15	REGION	02
16	BASIN.	04
17	RIVER/STREAM	BALDWINS CREEK
18	D/S CITY-TOWN	PENNINGTON
19	DISTANCE	001
20	POPULATION	00002151
21	TYPE OF DAM	RE
22	YEAR COMPLETED	1962
23	PURPOSES	C
24	STR. HEIGHT	0020
25	HYD. HEIGHT	0020
26	MAX CAPACITY	00000131
27	NORMAL CAP.	00000087
27A	CORPS DIST.	NAP
27B	OWNER CODE	N
27C	FED. REGULATED	N
27D	PVT. ON FED.	N
27E	SCS AID	N
27F	VERIFY DATE	80/08/15.

FORM 4674 ITEM	NOMENCLATURE	DATA
28	(SEE BELOW)	
29	D/S HAZARD	3
30	CREST LENGTH	00400
31	SPILLWAY TYPE	U
32	SPILLWAY WIDTH	
33	MAX DISCHARGE	0000361
34	VOLUME	000018370
35	POWER INSTALLED	
36	POWER PROPOSED	
37	NO. OF LOCKS	
38-45	LOCK LEN/WID	
46	OWNER NAME	MERCER COUNTY
47	ENGINEERING	UNKNOWN
48	CONSTRUCTION	UNKNOWN
49	REG. DESIGN	NJDEP
50	REG. CONST	NJDEP
51	REG. OPER.	NJDEP
52	REG. MAINT.	NJDEP
53	INSPECTOR	HARRIS-ECI ASSOCIATES
54	INSP. DATE	80/06/10.
55	INSP. AUTH.	
56	(SEE BELOW)	
57	INSP. INIT.	
58	UNSAFE	
59	URGENCY	
60	INSP. COMPL.	
61	RPT. APPR.	
62	GOV. NOTIF.	
63	INSPECTOR	
64	GOV. RPT.	
65	DEFICIENCY	

28 REMARK 22-APPROXIMATE YEAR
56 REMARK 32-TEN FT. BY EIGHT FT. DROP INLET

INSP. REMARK

FORM 4474 ITEM	NOMENCLATURE	DATA
1	ID	NJ00739
2	DIVISION	NAD
3	STATE	31
4	COUNTY	005 (BURLINGTON)
5	CONGR. DIST.	04
6	2ND STATE	
7	2ND COUNTY	
8	2ND CONGR	
9	OFF. DAM NAME	N.J. NO NAME NO.
10	LATITUDE	40-00.7
11	LONGITUDE	074-36.8
12	REPORT DATE	80/08/18.
13	POPULAR NAME	HIPPY FOLLY DAM
14	IMPOUND. NAME	
15	REGION	02
16	BASIN.	04
17	RIVER/STREAM	TO SOUTH RUN
18	D/S CITY-TOWN	MCGUIRE AFB
19	DISTANCE	000
20	POPULATION	
21	TYPE OF DAM	RE
22	YEAR COMPLETED	1967
23	PURPOSES	R
24	STR. HEIGHT	0015
25	HYD. HEIGHT	0015
26	MAX CAPACITY	00000128
27	NORMAL CAP.	00000080
27A	CORPS DIST.	NAP
27B	OWNER CODE	G
27C	FED. REGULATED	Y
27D	PVT. ON FED.	N
27E	SCS AID	N
27F	VERIFY DATE	80/09/04.
28	REMARK	
56	REMARK	

INSP. REMARK

FORM 4474 ITEM	NOMENCLATURE	DATA
28	(SEE BELOW)	
29	D/S HAZARD	3
30	CREST LENGTH	00250
31	SPILLWAY TYPE	U
32	SPILLWAY WIDTH	0008
33	MAX DISCHARGE	0000353
34	VOLUME	000002780
35	POWER INSTALLED	
36	POWER PROPOSED	
37	NO. OF LOCKS	
38-45	LOCK LEN/WID	
46	OWNER NAME	DOD USA
47	ENGINEERING	UNKNOWN
48	CONSTRUCTION	UNKNOWN
49	REG. DESIGN	NJDEP
50	REG. CONST	NJDEP
51	REG. OPER.	NJDEP
52	REG. MAINT.	NJDEP
53	INSPECTOR	HARRIS-ECI ASSOCIATES
54	INSP. DATE	80/06/09.
55	INSP. AUTH.	
56	(SEE BELOW)	
57	INSP. INIT.	
58	UNSAFE	
59	URGENCY	
60	INSP. COMPL.	
61	RPT. APPR.	
62	GOV. NOTIF.	
63	INSPECTOR	
64	GOV. RPT.	
65	DEFICIENCY	

NEW JERSEY

FORM 4474 ITEM	NOMENCLATURE	DATA
1	ID	NJ00740
2	DIVISION	NAD
3	STATE	31
4	COUNTY	029 (OCEAN)
5	CONGR. DIST.	02
6	2ND STATE	
7	2ND COUNTY	
8	2ND CONGR	
9	OFF. DAM NAME	N.J.NO NAME NO.
10	LATITUDE	39-55.2
11	LONGITUDE	074-27.4
12	REPORT DATE	80/08/11.
13	POPULAR NAME	
14	IMPOUND. NAME	
15	REGION	02
16	BASIN.	04
17	RIVER/STREAM	NO.BR.MT.MISERY BK.
18	D/S CITY-TOWN	MT.MISERY
19	DISTANCE	003
20	POPULATION	00000040
21	TYPE OF DAM	RE
22	YEAR COMPLETED	
23	PURPOSES	R
24	STR. HEIGHT	0008
25	HYD. HEIGHT	0008
26	MAX CAPACITY	00000300
27	NORMAL CAP.	00000148
27A	CORPS DIST.	NAP
27B	OWNER CODE	N
27C	FED. REGULATED	N
27D	PVT. ON FED.	N
27E	SCS AID	N
27F	VERIFY DATE	80/08/15.

FORM 4474 ITEM	NOMENCLATURE	DATA
28	(SEE BELOW)	
29	D/S HAZARD	3
30	CREST LENGTH	01100
31	SPILLWAY TYPE	U
32	SPILLWAY WIDTH	0012
33	MAX DISCHARGE	0000312
34	VOLUME	000006500
35	POWER INSTALLED	
36	POWER PROPOSED	
37	NO. OF LOCKS	
38-45	LOCK LEN/WID	
46	OWNER NAME	NJDEP
47	ENGINEERING	UNKNOWN
48	CONSTRUCTION	UNKNOWN
49	REG. DESIGN	
50	REG. CONST	
51	REG. OPER.	NJDEP
52	REG. MAINT.	NJDEP
53	INSPECTOR	HARRIS-ECI ASSOCIATES
54	INSP. DATE	80/06/06.
55	INSP. AUTH.	
56	(SEE BELOW)	
57	INSP. INIT.	
58	UNSAFE	
59	URGENCY	
60	INSP. COMPL.	
61	RPT. APPR.	
62	GOV. NOTIF.	
63	INSPECTOR	
64	GOV. RPT.	
65	DEFICIENCY	

28 REMARK 22-UNKNOWN
56 REMARK 46-FORMERLY N.J. STATE DEPT. OF CONS. + ECON. DEV.

INSP. REMARK

FORM 4474 ITEM	NOMENCLATURE	DATA
1	ID	NJ00741
2	DIVISION	NAD
3	STATE	31
4	COUNTY	029 (OCEAN)
5	CONGR. DIST.	06
6	2ND STATE	
7	2ND COUNTY	
8	2ND CONGR	
9	OFF. DAM NAME	N.J. NO NAME NO.
10	LATITUDE	39-57.9
11	LONGITUDE	074-28.6
12	REPORT DATE	80/08/11.
13	POPULAR NAME	
14	IMPOUND. NAME	
15	REGION	02
16	BASIN.	04
17	RIVER/STREAM	TO CRANBERRY BRANCH
18	D/S CITY-TOWN	WHITESBOG
19	DISTANCE	002
20	POPULATION	00000110
21	TYPE OF DAM	RE
22	YEAR COMPLETED	
23	PURPOSES	R
24	STR. HEIGHT	0008
25	HYD. HEIGHT	0008
26	MAX CAPACITY	00000550
27	NORMAL CAP.	00000330
27A	CORPS DIST.	NAP
27B	OWNER CODE	N
27C	FED. REGULATED	N
27D	PVT. ON FED.	N
27E	SCS AID	N
27F	VERIFY DATE	80/08/15.

FORM 4474 ITEM	NOMENCLATURE	DATA
28	(SEE BELOW)	
29	D/S HAZARD	3
30	CREST LENGTH	02000
31	SPILLWAY TYPE	U
32	SPILLWAY WIDTH	0004
33	MAX DISCHARGE	0000104
34	VOLUME	000009480
35	POWER INSTALLED	
36	POWER PROPOSED	
37	NO. OF LOCKS	
38-45	LOCK LEN/WID	
46	OWNER NAME	NJDEP
47	ENGINEERING	UNKNOWN
48	CONSTRUCTION	UNKNOWN
49	REG. DESIGN	
50	REG. CONST	
51	REG. OPER.	NJDEP
52	REG. MAINT.	NJDEP
53	INSPECTOR	HARRIS-ECI ASSOCIATES
54	INSP. DATE	80/06/06.
55	INSP. AUTH.	
56	(SEE BELOW)	
57	INSP. INIT.	
58	UNSAFE	
59	URGENCY	
60	INSP. COMPL.	
61	RPT. APPR.	
62	GOV. NOTIF.	
63	INSPECTOR	
64	GOV. RPT.	
65	DEFICIENCY	

28 REMARK 22-UNKNOWN
56 REMARK 46-FURMERLY N.J.STATE DEPT.OF CONS.+ ECON.DEV.

INSP. REMARK

FORM 4474 ITEM	NOMENCLATURE	DATA
1	ID	NJ00742
2	DIVISION	NAD
3	STATE	31
4	COUNTY	029 OCEAN
5	CONGR. DIST.	02
6	2ND STATE	
7	2ND COUNTY	
8	2ND CONGR	
9	OFF. DAM NAME	N.J. NO NAME NO.
10	LATITUDE	40-04.9
11	LONGITUDE	074-25.5
12	REPORT DATE	80/08/11.
13	POPULAR NAME	
14	IMPOUND. NAME	
15	REGION	02
16	BASIN.	04
17	RIVER/STREAM	SHANNAE BROOK
18	D/S CITY-TOWN	LAKEHURST N.A.
19	DISTANCE	005
20	POPULATION	
21	TYPE OF DAM	RE
22	YEAR COMPLETED	
23	PURPOSES	R
24	STR. HEIGHT	0015
25	HYD. HEIGHT	0015
26	MAX CAPACITY	00000222
27	NORMAL CAP.	00000138
27A	CORPS DIST.	NAP
27B	OWNER CODE	N
27C	FED. REGULATED	N
27D	PVT. ON FED.	N
27E	SCS AID	N
27F	VERIFY DATE	80/08/15.

FORM 4474 ITEM	NOMENCLATURE	DATA
28	(SEE BELOW)	
29	D/S HAZARD	3
30	CREST LENGTH	00650
31	SPILLWAY TYPE	U
32	SPILLWAY WIDTH	
33	MAX DISCHARGE	0000191
34	VOLUME	000010650
35	POWER INSTALLED	
36	POWER PROPOSED	
37	NO. OF LOCKS	
38-45	LOCK LEN/WID	
46	OWNER NAME	STATE OF NEW JERSEY
47	ENGINEERING	UNKNOWN
48	CONSTRUCTION	UNKNOWN
49	REG. DESIGN	
50	REG. CONST	
51	REG. OPER.	NJDEP
52	REG. MAINT.	NJDEP
53	INSPECTOR	HARRIS-ECI ASSOCIATES
54	INSP. DATE	80/06/06.
55	INSP. AUTH.	
56	(SEE BELOW)	
57	INSP. INIT.	
58	UNSAFE	
59	URGENCY	
60	INSP. COMPL.	
61	RPT. APPR.	
62	GOV. NOTIF.	
63	INSPECTOR	
64	GOV. RPT.	
65	DEFICIENCY	

28 REMARK 22-UNKNOWN
56 REMARK 32-FOUR FT. WIDE SLUICE GATE

INSP. REMARK

FORM 4474 ITEM	NOMENCLATURE	DATA
1	ID	NJ00743
2	DIVISION	NAD
3	STATE	31
4	COUNTY	029 (OCEAN)
5	CONGR. DIST.	02
6	2ND STATE	
7	2ND COUNTY	
8	2ND CONGR	
9	OFF. DAM NAME	N.J. NO NAME NO.
10	LATITUDE	40=05.4
11	LONGITUDE	074-26.0
12	REPORT DATE	80/08/11.
13	POPULAR NAME	
14	IMPOUND. NAME	
15	REGION	02
16	BASIN.	04
17	RIVER/STREAM	SHANE BROOK
18	D/S CITY-TOWN	LAKEHURST N.A.
19	DISTANCE	006
20	POPULATION	
21	TYPE OF DAM	RE
22	YEAR COMPLETED	
23	PURPOSES	R
24	STR. HEIGHT	0010
25	HYD. HEIGHT	0010
26	MAX CAPACITY	00000092
27	NORMAL CAP.	00000054
27A	CORPS DIST.	NAP
27B	OWNER CODE	N
27C	FED. REGULATED	N
27D	PVT. ON FED.	N
27E	SCS AID	N
27F	VERIFY DATE	80/08/15.

FORM 4474 ITEM	NOMENCLATURE	DATA
28	(SEE BELOW)	
29	D/S HAZARD	3
30	CREST LENGTH	00500
31	SPILLWAY TYPE	U
32	SPILLWAY WIDTH	
33	MAX DISCHARGE	
34	VOLUME	000004250
35	POWER INSTALLED	
36	POWER PROPOSED	
37	NO. OF LOCKS	
38-45	LOCK LEN/WID	
46	OWNER NAME	STATE OF NEW JERSEY
47	ENGINEERING	UNKNOWN
48	CONSTRUCTION	UNKNOWN
49	REG. DESIGN	
50	REG. CONST	
51	REG. OPER.	NJDEP
52	REG. MAINT.	NJDEP
53	INSPECTOR	HARRIS-ECI ASSOCIATES
54	INSP. DATE	80/06/06.
55	INSP. AUTH.	
56	(SEE BELOW)	
57	INSP. INIT.	
58	UNSAFE	
59	URGENCY	
60	INSP. COMPL.	
61	RPT. APPR.	
62	GOV. NOTIF.	
63	INSPECTOR	
64	GOV. RPT.	
65	DEFICIENCY	

28 REMARK 22-UNKNOWN
56 REMARK 32 + 33-BREACHED,SEEMS TO HAVE BEEN SPILLWAY,10 FT.W."BTM.+ 30 FT.W."TOP

INSP. REMARK

FORM 4474 ITEM	NOMENCLATURE	DATA
1	ID	NJ00744
2	DIVISION	NAD
3	STATE	31
4	COUNTY	005 (BURLINGTON)
5	CONGR. DIST.	06
6	2ND STATE	
7	2ND COUNTY	
8	2ND CONGR	
9	OFF. DAM NAME	N.J. NO NAME NO.
10	LATITUDE	39-54.0
11	LONGITUDE	074-33.1
12	REPORT DATE	80/08/11.
13	POPULAR NAME	
14	IMPOUND. NAME	
15	REGION	02
16	BASIN.	04
17	RIVER/STREAM	COOPER BRANCH
18	D/S CITY-TOWN	UPPER MILL
19	DISTANCE	001
20	POPULATION	00001000
21	TYPE OF DAM	RE
22	YEAR COMPLETED	
23	PURPOSES	R
24	STR. HEIGHT	0006
25	HYD. HEIGHT	0006
26	MAX CAPACITY	00000080
27	NORMAL CAP.	00000080
27A	CORPS DIST.	NAP
27B	OWNER CODE	N
27C	FED. REGULATED	N
27D	PVT. ON FED.	N
27E	SCS AID	N
27F	VERIFY DATE	80/08/15.

FORM 4474 ITEM	NOMENCLATURE	DATA
28	(SEE BELOW)	
29	D/S HAZARD	3
30	CREST LENGTH	00100
31	SPILLWAY TYPE	U
32	SPILLWAY WIDTH	
33	MAX DISCHARGE	0000044
34	VOLUME	000000430
35	POWER INSTALLED	
36	POWER PROPOSED	
37	NO. OF LOCKS	
38-45	LOCK LEN/WID	
46	OWNER NAME	STATE OF NEW JERSEY
47	ENGINEERING	UNKNOWN
48	CONSTRUCTION	UNKNOWN
49	REG. DESIGN	
50	REG. CONST	
51	REG. OPER.	NJDEP
52	REG. MAINT.	NJDEP
53	INSPECTOR	HARRIS-ECI ASSOCIATES
54	INSP. DATE	80/06/05.
55	INSP. AUTH.	
56	(SEE BELOW)	
57	INSP. INIT.	
58	UNSAFE	
59	URGENCY	
60	INSP. COMPL.	
61	RPT. APPR.	
62	GOV. NOTIF.	
63	INSPECTOR	
64	GOV. RPT.	
65	DEFICIENCY	

28 REMARK 9-NO WATER IN RES.* D.S.CHANNEL DURING INSP. 22-UNKNOWN
56 REMARK 32-TWO FT.BY FOUR FT.DROP INLET

INSP. REMARK

FORM 4474 ITEM	NOMENCLATURE	DATA
1	ID	NJ00745
2	DIVISION	NAD
3	STATE	31
4	COUNTY	025 (MONMOUTH)
5	CONGR. DIST.	03
6	2ND STATE	
7	2ND COUNTY	
8	2ND CONGR	
9	OFF. DAM NAME	N.J. NO NAME NO.
10	LATITUDE	40-09.8
11	LONGITUDE	074-02.4
12	REPORT DATE	80/08/11.
13	POPULAR NAME	
14	IMPOUND. NAME	
15	REGION	02
16	BASIN.	03
17	RIVER/STREAM	POLLY POD BROOK
18	D/S CITY-TOWN	SOUTH BELMAR
19	DISTANCE	001
20	POPULATION	00001490
21	TYPE OF DAM	RE
22	YEAR COMPLETED	
23	PURPOSES	S
24	STR. HEIGHT	0010
25	HYD. HEIGHT	0010
26	MAX CAPACITY	00000100
27	NORMAL CAP.	00000055
27A	CORPS DIST.	NAP
27B	OWNER CODE	N
27C	FED. REGULATED	N
27D	PVT. ON FED.	N
27E	SCS AID	N
27F	VERIFY DATE	80/08/15.
28	REMARK 22-UNKNOWN	
56	REMARK 32-FOUR FT.DIAMETER DROP INLET	

INSP. REMARK

FORM 4474 ITEM	NOMENCLATURE	DATA
28	(SEE BELOW)	
29	D/S HAZARD	2
30	CREST LENGTH	00800
31	SPILLWAY TYPE	U
32	SPILLWAY WIDTH	
33	MAX DISCHARGE	0000351
34	VOLUME	000007400
35	POWER INSTALLED	
36	POWER PROPOSED	
37	NO. OF LOCKS	
38-45	LOCK LEN/WID	
46	OWNER NAME	M.R.+ S.REALTY CO.,INC.
47	ENGINEERING	UNKNOWN
48	CONSTRUCTION	UNKNOWN
49	REG. DESIGN	
50	REG. CONSI	
51	REG. OPER.	NJDEP
52	REG. MAINT.	NJDEP
53	INSPECTOR	HARRIS-ECI ASSOCIATES
54	INSP. DATE	80/05/06.
55	INSP. AUTH.	
56	(SEE BELOW)	
57	INSP. INIT.	
58	UNSAFE	
59	URGENCY	
60	INSP. COMPL.	
61	RPT. APPR.	
62	GOV. NOTIF.	
63	INSPECTOR	
64	GOV. RPT.	
65	DEFICIENCY	

INVENTORY OF DAMS

NEW JERSEY

81/11/25. PAGE 328

FORM 4474 ITEM	NOMENCLATURE	DATA
1	ID	NJ00746
2	DIVISION	NAD
3	STATE	31
4	COUNTY	027 (MORRIS)
5	CONGR. DIST.	13
6	2ND STATE	
7	2ND COUNTY	
8	2ND CONGR	
9	OFF. DAM NAME	N.J. NO NAME NO.
10	LATITUDE	40-50.6
11	LONGITUDE	074-45.2
12	REPORT DATE	80/08/11.
13	POPULAR NAME	
14	IMPOUND. NAME	
15	REGION	02
16	BASIN.	03
17	RIVER/STREAM	SO. BR. RARITAN RIVER
18	D/S CITY-TOWN	BARTLEY
19	DISTANCE	002
20	POPULATION	00000100
21	TYPE OF DAM	OT
22	YEAR COMPLETED	
23	PURPOSES	R
24	STR. HEIGHT	0018
25	HYD. HEIGHT	0018
26	MAX CAPACITY	00000113
27	NORMAL CAP.	00000090
27A	CORPS DIST.	NAP
27B	OWNER CODE	N
27C	FED. REGULATED	N
27D	PVT. ON FED.	N
27E	SCS AID	N
27F	VERIFY DATE	80/08/15.

28 REMARK 21-CONCRETE 22-UNKNOWN
56 REMARK 46-MOUNT OLIVE COMPLEX.INC.

INSP. REMARK

FORM 4474 ITEM	NOMENCLATURE	DATA
28	(SEE BELOW)	
29	D/S HAZARD	2
30	CREST LENGTH	00170
31	SPILLWAY TYPE	U
32	SPILLWAY WIDTH	0050
33	MAX DISCHARGE	0002016
34	VOLUME	000000340
35	POWER INSTALLED	
36	POWER PROPOSED	
37	NO. OF LOCKS	
38-45	LOCK LEN/WID	
46	OWNER NAME	
47	ENGINEERING	UNKNOWN
48	CONSTRUCTION	UNKNOWN
49	REG. DESIGN	
50	REG. CONST	
51	REG. OPER.	NJDEP
52	REG. MAINT.	NJDEP
53	INSPECTOR	HARRIS-ECI ASSOCIATES
54	INSP. DATE	80/05/15.
55	INSP. AUTH.	
56	(SEE BELOW)	
57	INSP. INIT.	
58	UNSAFE	
59	URGENCY	
60	INSP. COMPL.	
61	RPT. APPR.	
62	GOV. NOTIF.	
63	INSPECTOR	
64	GOV. RPT.	
65	DEFICIENCY	

FORM 4474 ITEM	NOMENCLATURE	DATA
1	ID	NJ00747
2	DIVISION	NAD
3	STATE	31
4	COUNTY	021 (MERCER)
5	CONGR. DIST.	05
6	2ND STATE	
7	2ND COUNTY	
8	2ND CONGR	
9	OFF. DAM NAME	PALMER LAKE
10	LATITUDE	40-21.8
11	LONGITUDE	074-40.5
12	REPORT DATE	80/08/11.
13	POPULAR NAME	MOUNTAIN LAKE
14	IMPOUND. NAME	PALMER LAKE
15	REGION	02
16	BASIN.	04
17	RIVER/STREAM	TO STONY BROOK
18	D/S CITY-TOWN	PRINCETON
19	DISTANCE	001
20	POPULATION	00012311
21	TYPE OF DAM	OT
22	YEAR COMPLETED	1928
23	PURPOSES	R
24	STR. HEIGHT	0010
25	HYD. HEIGHT	0010
26	MAX CAPACITY	00000057
27	NORMAL CAP.	00000050
27A	CORPS DIST.	NAP
27B	OWNER CODE	N
27C	FED. REGULATED	N
27D	PVT. ON FED.	N
27E	SCS AID	N
27F	VERIFY DATE	80/08/15.
28	REMARK	21-STONE MASONRY
56	REMARK	

INSP. REMARK

FORM 4474 ITEM	NOMENCLATURE	DATA
28	(SEE BELOW)	
29	D/S HAZARD	2
30	CREST LENGTH	00100
31	SPILLWAY TYPE	U
32	SPILLWAY WIDTH	0100
33	MAX DISCHARGE	0000300
34	VOLUME	000000120
35	POWER INSTALLED	
36	POWER PROPOSED	
37	NO. OF LOCKS	
38-45	LOCK LEN/WID	
46	OWNER NAME	ELIZABETH GRANT CLARK
47	ENGINEERING	UNKNOWN
48	CONSTRUCTION	UNKNOWN
49	REG. DESIGN	NJDEP
50	REG. CONST.	NJDEP
51	REG. OPER.	NJDEP
52	REG. MAINT.	NJDEP
53	INSPECTOR	HARRIS-ECI ASSOCIATES
54	INSP. DATE	80/05/08.
55	INSP. AUTH.	
56	(SEE BELOW)	
57	INSP. INIT.	
58	UNSAFE	
59	URGENCY	
60	INSP. COMPL.	
61	RPT. APPR.	
62	GOV. NOTIF.	
63	INSPECTOR	
64	GOV. RPT.	
65	DEFICIENCY	

FORM 4674 ITEM	NOMENCLATURE	DATA
1	ID	NJ00748
2	DIVISION	NAD
3	STATE	31
4	COUNTY	027 (MORRIS)
5	CONGR. DIST.	13
6	2ND STATE	
7	2ND COUNTY	
8	2ND CONGR	
9	OFF. DAM NAME	EAST LAKE
10	LATITUDE	40-58.4
11	LONGITUDE	074-21.5
12	REPORT DATE	80/08/11.
13	POPULAR NAME	EAST FAYSON LAKE
14	IMPOUND. NAME	EAST LAKE
15	REGION	02
16	BASIN.	03
17	RIVER/STREAM	STONY BROOK
18	D/S CITY-TOWN	POWERVILLE
19	DISTANCE	005
20	POPULATION	00001000
21	TYPE OF DAM	RE
22	YEAR COMPLETED	
23	PURPOSES	R
24	STR. HEIGHT	0015
25	HYD. HEIGHT	0015
26	MAX CAPACITY	00000187
27	NORMAL CAP.	00000137
27A	CORPS DIST.	NAP
27B	OWNER CODE	N
27C	FED. REGULATED	N
27D	PVT. ON FED.	N
27E	SCS AID	N
27F	VERIFY DATE	80/08/15.

FORM 4474 ITEM	NOMENCLATURE	DATA
28	(SEE BELOW)	
29	D/S HAZARD	2
30	CREST LENGTH	00250
31	SPILLWAY TYPE	U
32	SPILLWAY WIDTH	
33	MAX DISCHARGE	0000050
34	VOLUME	000006300
35	POWER INSTALLED	
36	POWER PROPOSED	
37	NO. OF LOCKS	
38-45	LOCK LEN/WID	
46	OWNER NAME	FAYSON LAKE ASSN.,INC.
47	ENGINEERING	UNKNOWN
48	CONSTRUCTION	UNKNOWN
49	REG. DESIGN	
50	REG. CONST	
51	REG. OPER.	NJDEP
52	REG. MAINT.	NJDEP
53	INSPECTOR	HARRIS-ECI ASSOCIATES
54	INSP. DATE	80/05/02.
55	INSP. AUTH.	
56	(SEE BELOW)	
57	INSP. INIT.	
58	UNSAFE	
59	URGENCY	
60	INSP. COMPL.	
61	RPT. APPR.	
62	GOV. NOTIF.	
63	INSPECTOR	
64	GOV. RPT.	
65	DEFICIENCY	

28 REMARK 22-UNKNOWN
56 REMARK 32-THREE FT.DIAMETER REIFORCED CONCRETE PIPE

INSP. REMARK

FORM 4474

ITEM	NOMENCLATURE	DATA
1	ID	NJ00749
2	DIVISION	NAD
3	STATE	31
4	COUNTY	027 (MORRIS)
5	CONGR. DIST.	13
6	2ND STATE	
7	2ND COUNTY	
8	2ND CONGR	
9	OFF. DAM NAME	WEST LAKE
10	LATITUDE	40-58.5
11	LONGITUDE	074-21.9
12	REPORT DATE	80/08/11.
13	POPULAR NAME	WEST FAYSON LAKE
14	IMPOUND. NAME	WEST LAKE
15	REGION	02
16	BASIN	03
17	RIVER/STREAM	STONY BROOK
18	D/S CITY-TOWN	POWERVILLE
19	DISTANCE	005
20	POPULATION	00001000
21	TYPE OF DAM	RE
22	YEAR COMPLETED	
23	PURPOSES	R
24	STR. HEIGHT	0015
25	HYD. HEIGHT	0015
26	MAX CAPACITY	00000800
27	NORMAL CAP.	00000643
27A	CORPS DIST.	NAP
27B	OWNER CODE	N
27C	FED. REGULATED	N
27D	PVT. ON FED.	N
27E	SCS AID	N
27F	VERIFY DATE	80/08/15.

28 REMARK 22-UNKNOWN
56 REMARK

INSP. REMARK

FORM 4474

ITEM	NOMENCLATURE	DATA
28	(SEE BELOW)	
29	D/S HAZARD	2
30	CREST LENGTH	00550
31	SPILLWAY TYPE	U
32	SPILLWAY WIDTH	0018
33	MAX DISCHARGE	0000213
34	VOLUME	000008050
35	POWER INSTALLED	
36	POWER PROPOSED	
37	NO. OF LOCKS	
38-45	LOCK LEN/WID	
46	OWNER NAME	FAYSON LAKE ASSN.,INC.
47	ENGINEERING	UNKNOWN
48	CONSTRUCTION	UNKNOWN
49	REG. DESIGN	
50	REG. CONST	
51	REG. OPER.	NJDEP
52	REG. MAINT.	NJDEP
53	INSPECTOR	HARRIS-ECI ASSOCIATES
54	INSP. DATE	80/05/02.
55	INSP. AUTH.	
56	(SEE BELOW)	
57	INSP. INIT.	
58	UNSAFE	
59	URGENCY	
60	INSP. COMPL.	
61	RPT. APPR.	
62	GOV. NOTIF.	
63	INSPECTOR	
64	GOV. RPT.	
65	DEFICIENCY	

FORM 4474

ITEM	NOMENCLATURE	DATA
1	ID	NJ00750
2	DIVISION	NAD
3	STATE	31
4	COUNTY	027 (MORRIS)
5	CONGR. DIST.	13
6	2ND STATE	
7	2ND COUNTY	
8	2ND CONGR	
9	OFF. DAM NAME	MT. HOPE POND
10	LATITUDE	40-55.8
11	LONGITUDE	074-32.8
12	REPORT DATE	80/08/11.
13	POPULAR NAME	
14	IMPOUND. NAME	MT.HOPE POND
15	REGION	02
16	BASIN.	03
17	RIVER/STREAM	WHITE MEADOW BROOK
18	D/S CITY-TOWN	MT. HOPE
19	DISTANCE	000
20	POPULATION	00000550
21	TYPE OF DAM	RE
22	YEAR COMPLETED	
23	PURPOSES	R
24	STR. HEIGHT	0015
25	HYD. HEIGHT	0015
26	MAX CAPACITY	00000220
27	NORMAL CAP.	00000180
27A	CORPS DIST.	NAP
27B	OWNER CODE	N
27C	FED. REGULATED	N
27D	PVT. ON FED.	N
27E	SCS AID	N
27F	VERIFY DATE	80/08/15.

28 REMARK 22-UNKNOWN
56 REMARK 46-MOUNT HOPE MATERIALS,INC.

INSP. REMARK

FORM 4474

ITEM	NOMENCLATURE	DATA
28	(SEE BELOW)	
29	D/S HAZARD	2
30	CREST LENGTH	00350
31	SPILLWAY TYPE	U
32	SPILLWAY WIDTH	0012
33	MAX DISCHARGE	0000187
34	VOLUME	000006200
35	POWER INSTALLED	
36	POWER PROPOSED	
37	NO. OF LOCKS	
38-45	LOCK LEN/WID	
46	OWNER NAME	
47	ENGINEERING	UNKNOWN
48	CONSTRUCTION	UNKNOWN
49	REG. DESIGN	
50	REG. CONSI	
51	REG. OPER.	NJDEP
52	REG. MAINT.	NJDEP
53	INSPECTOR	HARRIS-ECI ASSOCIATES
54	INSP. DATE	80/05/01.
55	INSP. AUTH.	
56	(SEE BELOW)	
57	INSP. INIT.	
58	UNSAFE	
59	URGENCY	
60	INSP. COMPL.	
61	RPT. APPR.	
62	GOV. NOTIF.	
63	INSPECTOR	
64	GOV. RPT.	
65	DEFICIENCY	

FORM 4474

ITEM	NOMENCLATURE	DATA
1	ID	NJ00751
2	DIVISION	NAD
3	STATE	31
4	COUNTY	027 (MORRIS)
5	CONGR. DIST.	05
6	2ND STATE	
7	2ND COUNTY	
8	2ND CONGR	
9	OFF. DAM NAME	RAINBOW LAKE
10	LATITUDE	40-52.9
11	LONGITUDE	074-27.7
12	REPORT DATE	80/08/11.
13	POPULAR NAME	
14	IMPOUND. NAME	RAINBOW LAKE
15	REGION	02
16	BASIN.	03
17	RIVER/STREAM	TROY BROOK
18	D/S CITY-TOWN	PARSIPPANY-TROY HILLS
19	DISTANCE	003
20	POPULATION	00055112
21	TYPE OF DAM	RE
22	YEAR COMPLETED	
23	PURPOSES	R
24	STR. HEIGHT	0020
25	HYD. HEIGHT	0020
26	MAX CAPACITY	00000310
27	NORMAL CAP.	00000240
27A	CORPS DIST.	NAP
27B	OWNER CODE	N
27C	FED. REGULATED	N
27D	PVT. ON FED.	N
27E	SCS AID	N
27F	VERIFY DATE	80/08/15.

28 REMARK 22-UNKNOWN
56 REMARK 32-THREE FT.DIAM.R.C.P.CULVERT

INSP. REMARK

FORM 4474

ITEM	NOMENCLATURE	DATA
28	(SEE BELOW)	
29	D/S HAZARD	2
30	CREST LENGTH	00160
31	SPILLWAY TYPE	U
32	SPILLWAY WIDTH	
33	MAX DISCHARGE	0000050
34	VOLUME	000001185
35	POWER INSTALLED	
36	POWER PROPOSED	
37	NO. OF LOCKS	
38-45	LOCK LEN/WID	
46	OWNER NAME	RAINBOW LAKES COMMY.CLUB
47	ENGINEERING	UNKNOWN
48	CONSTRUCTION	UNKNOWN
49	REG. DESIGN	
50	REG. CONST	
51	REG. OPER.	NJDEP
52	REG. MAINT.	NJDEP
53	INSPECTOR	HARRIS-ECI ASSOCIATES
54	INSP. DATE	80/05/02.
55	INSP. AUTH.	
56	(SEE BELOW)	
57	INSP. INIT.	
58	UNSAFE	
59	URGENCY	
60	INSP. COMPL.	
61	RPT. APPR.	
62	GOV. NOTIF.	
63	INSPECTOR	
64	GOV. RPT.	
65	DEFICIENCY	

FORM 4474

ITEM	NOMENCLATURE	DATA
1	ID	NJ00752
2	DIVISION	NAD
3	STATE	31
4	COUNTY	027 (MORRIS)
5	CONGR. DIST.	13
6	2ND STATE	
7	2ND COUNTY	
8	2ND CONGR	
9	OFF. DAM NAME	GRIFFITH POND
10	LATITUDE	40-55.2
11	LONGITUDE	074-25.0
12	REPORT DATE	80/08/11.
13	POPULAR NAME	
14	IMPOUND. NAME	GRIFFITH POND
15	REGION	02
16	BASIN.	03
17	RIVER/STREAM	TO ROCKAWAY RIVER
18	D/S CITY-TOWN	BOONTON
19	DISTANCE	002
20	POPULATION	00009261
21	TYPE OF DAM	RE
22	YEAR COMPLETED	
23	PURPOSES	R
24	STR. HEIGHT	0009
25	HYD. HEIGHT	0009
26	MAX CAPACITY	00000064
27	NORMAL CAP.	00000054
27A	CORPS DIST.	NAP
27B	OWNER CODE	N
27C	FED. REGULATED	N
27D	PVT. ON FED.	N
27E	SCS AID	N
27F	VERIFY DATE	80/08/15.

28 REMARK 22-UNKNOWN
56 REMARK

INSP. REMARK

FORM 4474

ITEM	NOMENCLATURE	DATA
28	(SEE BELOW)	
29	D/S HAZARD	2
30	CREST LENGTH	00300
31	SPILLWAY TYPE	U
32	SPILLWAY WIDTH	0003
33	MAX DISCHARGE	0000010
34	VOLUME	000001900
35	POWER INSTALLED	
36	POWER PROPOSED	
37	NO. OF LOCKS	
38-45	LOCK LEN/WID	
46	OWNER NAME	GRIFFITH ESTATE
47	ENGINEERING	UNKNOWN
48	CONSTRUCTION	UNKNOWN
49	REG. DESIGN	
50	REG. CONST	
51	REG. OPER.	NJDEP
52	REG. MAINT.	NJDEP
53	INSPECTOR	HARRIS-ECI ASSOCIATES
54	INSP. DATE	80/05/02.
55	INSP. AUTH.	
56	(SEE BELOW)	
57	INSP. INIT.	
58	UNSAFE	
59	URGENCY	
60	INSP. COMPL.	
61	RPT. APPR.	
62	GOV. NOTIF.	
63	INSPECTOR	
64	GOV. RPT.	
65	DEFICIENCY	

FORM 4474 ITEM	NOMENCLATURE	DATA
1	ID	NJ00753
2	DIVISION	NAD
3	STATE	31
4	COUNTY	027 (MORRIS)
5	CONGR. DIST.	13
6	2ND STATE	
7	2ND COUNTY	
8	2ND CONGR	
9	OFF. DAM NAME	N.J. NO NAME NO.
10	LATITUDE	40-58.0
11	LONGITUDE	074-29.8
12	REPORT DATE	80/08/11.
13	POPULAR NAME	GIRL SCOUT POND
14	IMPOUND. NAME	
15	REGION	02
16	BASIN.	03
17	RIVER/STREAM	HIBERNIA BROOK
18	D/S CITY-TOWN	HIBERNIA
19	DISTANCE	002
20	POPULATION	00000500
21	TYPE OF DAM	RE
22	YEAR COMPLETED	1920
23	PURPOSES	R
24	STR. HEIGHT	0010
25	HYD. HEIGHT	0010
26	MAX CAPACITY	00000070
27	NORMAL CAP.	00000056
27A	CORPS DIST.	NAP
27B	OWNER CODE	N
27C	FED. REGULATED	N
27D	PVT. ON FED.	N
27E	SCS AID	N
27F	VERIFY DATE	80/08/15.
28	REMARK	
56	REMARK	46-PAVONIA GIRL SCOUT COUNCIL,INC.

INSP. REMARK

FORM 4474 ITEM	NOMENCLATURE	DATA
28	(SEE BELOW)	
29	D/S HAZARD	2
30	CREST LENGTH	00250
31	SPILLWAY TYPE	U
32	SPILLWAY WIDTH	0009
33	MAX DISCHARGE	0000076
34	VOLUME	000002500
35	POWER INSTALLED	
36	POWER PROPOSED	
37	NO. OF LOCKS	
38-45	LOCK LEN/WID	
46	OWNER NAME	
47	ENGINEERING	UNKNOWN
48	CONSTRUCTION	UNKNOWN
49	REG. DESIGN	NJDEP
50	REG. CONST	NJDEP
51	REG. OPER.	NJDEP
52	REG. MAINT.	NJDEP
53	INSPECTOR	HARRIS-ECI ASSOCIATES
54	INSP. DATE	80/05/02.
55	INSP. AUTH.	
56	(SEE BELOW)	
57	INSP. INIT.	
58	UNSAFE	
59	URGENCY	
60	INSP. COMPL.	
61	RPT. APPR.	
62	GOV. NOTIF.	
63	INSPECTOR	
64	GOV. RPT.	
65	DEFICIENCY	

FORM 4474 ITEM	NOMENCLATURE	DATA
1	ID	NJ00754
2	DIVISION	NAD
3	STATE	31
4	COUNTY	025 (MONMOUTH)
5	CONGR. DIST.	03
6	2ND STATE	
7	2ND COUNTY	
8	2ND CONGR	
9	OFF. DAM NAME	HURLEYS POND
10	LATITUDE	40-10.7
11	LONGITUDE	074-05.5
12	REPORT DATE	80/08/11.
13	POPULAR NAME	
14	IMPOUND. NAME	HURLEYS POND
15	REGION	02
16	BASIN.	03
17	RIVER/STREAM	WRECK POND BROOK
18	D/S CITY-TOWN	ALGERS MILLS
19	DISTANCE	001
20	POPULATION	00000055
21	TYPE OF DAM	RE
22	YEAR COMPLETED	
23	PURPOSES	R
24	STR. HEIGHT	0006
25	HYD. HEIGHT	0006
26	MAX CAPACITY	00000090
27	NORMAL CAP.	00000052
27A	CORPS DIST.	NAP
27B	OWNER CODE	N
27C	FED. REGULATED	N
27D	PVT. ON FED.	N
27E	SCS AID	N
27F	VERIFY DATE	80/08/15.
28	REMARK	22-UNKNOWN
56	REMARK	

INSP. REMARK

FORM 4474 ITEM	NOMENCLATURE	DATA
28	(SEE BELOW)	
29	D/S HAZARD	2
30	CREST LENGTH	00275
31	SPILLWAY TYPE	U
32	SPILLWAY WIDTH	0020
33	MAX DISCHARGE	0000312
34	VOLUME	000002000
35	POWER INSTALLED	
36	POWER PROPOSED	
37	NO. OF LOCKS	
38-45	LOCK LEN/WID	
46	OWNER NAME	WM.D.& G.H.MAUDSLEY
47	ENGINEERING	UNKNOWN
48	CONSTRUCTION	UNKNOWN
49	REG. DESIGN	
50	REG. CONST	
51	REG. OPER.	NJDEP
52	REG. MAINT.	NJDEP
53	INSPECTOR	HARRIS-ECI ASSOCIATES
54	INSP. DATE	80/05/06.
55	INSP. AUTH.	
56	(SEE BELOW)	
57	INSP. INIT.	
58	UNSAFE	
59	URGENCY	
60	INSP. COMPL.	
61	RPT. APPR.	
62	GOV. NOTIF.	
63	INSPECTOR	
64	GOV. RPT.	
65	DEFICIENCY	

FORM 4474 ITEM	NOMENCLATURE	DATA
1	ID	NJ00755
2	DIVISION	NAD
3	STATE	31
4	COUNTY	025 (MONMOUTH)
5	CONGR. DIST.	03
6	2ND STATE	
7	2ND COUNTY	
8	2ND CONGR	
9	OFF. DAM NAME	N.J. NO NAME NO.
10	LATITUDE	40-14.3
11	LONGITUDE	074-28.2
12	REPORT DATE	80/08/11.
13	POPULAR NAME	
14	IMPOUND. NAME	
15	REGION	02
16	BASIN.	03
17	RIVER/STREAM	TO ROCKY BROOK
18	D/S CITY-TOWN	EAST WINDSOR
19	DISTANCE	001
20	POPULATION	00011736
21	TYPE OF DAM	RE
22	YEAR COMPLETED	
23	PURPOSES	I
24	STR. HEIGHT	0010
25	HYD. HEIGHT	0010
26	MAX CAPACITY	00000085
27	NORMAL CAP.	00000060
27A	CORPS DIST.	NAP
27B	OWNER CODE	N
27C	FED. REGULATED	N
27D	PVT. ON FED.	N
27E	SCS AID	N
27F	VERIFY DATE	80/08/15.
28	REMARK 22-UNKNOWN	
56	REMARK 32-ONE FT.DIAMETER DROP INLET	

INSP. REMARK

FORM 4474 ITEM	NOMENCLATURE	DATA
28	(SEE BELOW)	
29	D/S HAZARD	2
30	CREST LENGTH	00300
31	SPILLWAY TYPE	U
32	SPILLWAY WIDTH	
33	MAX DISCHARGE	0000031
34	VOLUME	000002000
35	POWER INSTALLED	
36	POWER PROPOSED	
37	NO. OF LOCKS	
38-45	LOCK LEN/WID	
46	OWNER NAME	LOUIS E.+ M.C. DEVITIS
47	ENGINEERING	UNKNOWN
48	CONSTRUCTION	UNKNOWN
49	REG. DESIGN	
50	REG. CONST	
51	REG. OPER.	NJDEP
52	REG. MAINT.	NJDEP
53	INSPECTOR	HARRIS-ECI ASSOCIATES
54	INSP. DATE	80/05/07.
55	INSP. AUTH.	
56	(SEE BELOW)	
57	INSP. INIT.	
58	UNSAFE	
59	URGENCY	
60	INSP. COMPL.	
61	RPT. APPR.	
62	GOV. NOTIF.	
63	INSPECTOR	
64	GOV. RPT.	
65	DEFICIENCY	

FORM 4474 ITEM	NOMENCLATURE	DATA
1	ID	NJ00756
2	DIVISION	NAD
3	STATE	31
4	COUNTY	025 (MONMOUTH)
5	CONGR. DIST.	04
6	2ND STATE	
7	2ND COUNTY	
8	2ND CONGR	
9	OFF. DAM NAME	N.J. NO NAME NO.
10	LATITUDE	40-10.5
11	LONGITUDE	074-31.5
12	REPORT DATE	80/08/11.
13	POPULAR NAME	ASSUNPINK LAKE
14	IMPOUND. NAME	ASSUNPINK LAKE
15	REGION	02
16	BASIN.	03
17	RIVER/STREAM	NEGRO RUN
18	D/S CITY-TOWN	ALLENTOWN
19	DISTANCE	003
20	POPULATION	00001603
21	TYPE OF DAM	RE
22	YEAR COMPLETED	
23	PURPOSES	I
24	STR. HEIGHT	0010
25	HYD. HEIGHT	0010
26	MAX CAPACITY	00000090
27	NORMAL CAP.	00000060
27A	CORPS DIST.	NAP
27B	OWNER CODE	N
27C	FED. REGULATED	N
27D	PVT. ON FED.	N
27E	SCS AID	N
27F	VERIFY DATE	80/08/15.

FORM 4474 ITEM	NOMENCLATURE	DATA
28	(SEE BELOW)	
29	D/S HAZARD	2
30	CREST LENGTH	00200
31	SPILLWAY TYPE	U
32	SPILLWAY WIDTH	
33	MAX DISCHARGE	0000168
34	VOLUME	000001630
35	POWER INSTALLED	
36	POWER PROPOSED	
37	NO. OF LOCKS	
38-45	LOCK LEN/WID	
46	OWNER NAME	HARRY KNOWLES,SR.
47	ENGINEERING	UNKNOWN
48	CONSTRUCTION	UNKNOWN
49	REG. DESIGN	
50	REG. CONST	
51	REG. OPER.	NJDEP
52	REG. MAINT.	NJDEP
53	INSPECTOR	HARRIS-ECI ASSOCIATES
54	INSP. DATE	80/05/07.
55	INSP. AUTH.	
56	(SEE BELOW)	
57	INSP. INIT.	
58	UNSAFE	
59	URGENCY	
60	INSP. COMPL.	
61	RPT. APPR.	
62	GOV. NOTIF.	
63	INSPECTOR	
64	GOV. RPT.	
65	DEFICIENCY	

28 REMARK 22-UNKNOWN
56 REMARK 32-FOUR FT.BY FOUR FT. DROP INLET

INSP. REMARK

FORM 4474

ITEM	NOMENCLATURE	DATA
1	ID	NJ00757
2	DIVISION	NAD
3	STATE	31
4	COUNTY	027 (MORRIS)
5	CONGR. DIST.	13
6	2ND STATE	
7	2ND COUNTY	
8	2ND CONGR	
9	OFF. DAM NAME	N.J. NO NAME NO.
10	LATITUDE	40-58.0
11	LONGITUDE	074-24.5
12	REPORT DATE	80/08/11.
13	POPULAR NAME	LAKE RICKABEAR
14	IMPOUND. NAME	LAKE RICKABEAR
15	REGION	02
16	BASIN	03
17	RIVER/STREAM	TO ROCKAWAY RIVER
18	D/S CITY-TOWN	POWERVILLE
19	DISTANCE	003
20	POPULATION	00001000
21	TYPE OF DAM	RE
22	YEAR COMPLETED	1954
23	PURPOSES	R
24	STR. HEIGHT	0035
25	HYD. HEIGHT	0035
26	MAX CAPACITY	00000960
27	NORMAL CAP.	00000880
27A	CORPS DIST.	NAP
27B	OWNER CODE	N
27C	FED. REGULATED	N
27D	PVT. ON FED.	N
27E	SCS AID	N
27F	VERIFY DATE	80/08/15.
28	REMARK	
56	REMARK	46-LENNI-LENAPE GIRL SCOUT COUNCIL,INC.

INSP. REMARK

FORM 4474

ITEM	NOMENCLATURE	DATA
28	(SEE BELOW)	
29	D/S HAZARD	2
30	CREST LENGTH	00850
31	SPILLWAY TYPE	U
32	SPILLWAY WIDTH	0012
33	MAX DISCHARGE	0000112
34	VOLUME	
35	POWER INSTALLED	
36	POWER PROPOSED	
37	NO. OF LOCKS	
38-45	LOCK LEN/WID	
46	OWNER NAME	
47	ENGINEERING	UNKNOWN
48	CONSTRUCTION	UNKNOWN
49	REG. DESIGN	NJDEP
50	REG. CONST	NJDEP
51	REG. OPER.	NJDEP
52	REG. MAINT.	NJDEP
53	INSPECTOR	HARRIS-ECI ASSOCIATES
54	INSP. DATE	80/05/02.
55	INSP. AUTH.	
56	(SEE BELOW)	
57	INSP. INIT.	
58	UNSAFE	
59	URGENCY	
60	INSP. COMPL.	
61	RPT. APPR.	
62	GOV. NOTIF.	
63	INSPECTOR	
64	GOV. RPT.	
65	DEFICIENCY	

NEW JERSEY

FORM 4474 ITEM	NOMENCLATURE	DATA
1	ID	NJ00758
2	DIVISION	NAD
3	STATE	31
4	COUNTY	005 (BURLINGTON)
5	CONGR. DIST.	04
6	2ND STATE	
7	2ND COUNTY	
8	2ND CONGR	
9	OFF. DAM NAME	N.J. NO NAME NO.
10	LATITUDE	40-06.3
11	LONGITUDE	074-36.1
12	REPORT DATE	80/08/11.
13	POPULAR NAME	
14	IMPOUND. NAME	
15	REGION	02
16	BASIN.	04
17	RIVER/STREAM	TO BLACK CREEK
18	D/S CITY-TOWN	CHESTERFIELD
19	DISTANCE	003
20	POPULATION	00003190
21	TYPE OF DAM	RE
22	YEAR COMPLETED	
23	PURPOSES	I
24	STR. HEIGHT	0015
25	HYD. HEIGHT	0015
26	MAX CAPACITY	00000070
27	NORMAL CAP.	00000050
27A	CORPS DIST.	NAP
27B	OWNER CODE	N
27C	FED. REGULATED	N
27D	PVT. ON FED.	N
27E	SCS AID	N
27F	VERIFY DATE	80/08/15.
28	REMARK 22-UNKNOWN	
56	REMARK	

INSP. REMARK

FORM 4474 ITEM	NOMENCLATURE	DATA
28	(SEE BELOW)	
29	D/S HAZARD	2
30	CREST LENGTH	00100
31	SPILLWAY TYPE	U
32	SPILLWAY WIDTH	0065
33	MAX DISCHARGE	0001690
34	VOLUME	000002870
35	POWER INSTALLED	
36	POWER PROPOSED	
37	NO. OF LOCKS	
38-45	LOCK LEN/WID	
46	OWNER NAME	WALTER GUZIKOWSKI
47	ENGINEERING	UNKNOWN
48	CONSTRUCTION	HARRIS-NEWTON
49	REG. DESIGN	
50	REG. CONST	
51	REG. OPER.	NJDEP
52	REG. MAINT.	NJDEP
53	INSPECTOR	HARRIS-ECI ASSOCIATES
54	INSP. DATE	80/06/04.
55	INSP. AUTH.	
56	(SEE BELOW)	
57	INSP. INIT.	
58	UNSAFE	
59	URGENCY	
60	INSP. COMPL.	
61	RPT. APPR.	
62	GOV. NOTIF.	
63	INSPECTOR	
64	GOV. RPT.	
65	DEFICIENCY	

FORM 4474

ITEM	NOMENCLATURE	DATA
1	ID	NJ00759
2	DIVISION	NAD
3	STATE	31
4	COUNTY	005 (BURLINGTON)
5	CONGR. DIST.	06
6	2ND STATE	
7	2ND COUNTY	
8	2ND CONGR	
9	OFF. DAM NAME	N.J. NO NAME NO.
10	LATITUDE	39-55.6
11	LONGITUDE	074-31.6
12	REPORT DATE	80/08/11.
13	POPULAR NAME	
14	IMPOUND. NAME	
15	REGION	02
16	BASIN.	04
17	RIVER/STREAM	MT.MISERY BROOK
18	D/S CITY-TOWN	NEW LISBON
19	DISTANCE	006
20	POPULATION	00000220
21	TYPE OF DAM	RE
22	YEAR COMPLETED	
23	PURPOSES	R
24	STR. HEIGHT	0010
25	HYD. HEIGHT	0008
26	MAX CAPACITY	00000064
27	NORMAL CAP.	00000050
27A	CORPS DIST.	NAP
27B	OWNER CODE	N
27C	FED. REGULATED	N
27D	PVT. ON FED.	N
27E	SCS AID	N
27F	VERIFY DATE	80/08/15.

28 REMARK 22-UNKNOWN
56 REMARK 32-FIVE FT.BY FIVE FT.DROP INLET

INSP. REMARK

FORM 4474

ITEM	NOMENCLATURE	DATA
28	(SEE BELOW)	
29	D/S HAZARD	2
30	CREST LENGTH	00250
31	SPILLWAY TYPE	U
32	SPILLWAY WIDTH	
33	MAX DISCHARGE	0000138
34	VOLUME	000002040
35	POWER INSTALLED	
36	POWER PROPOSED	
37	NO. OF LOCKS	
38-45	LOCK LEN/WID	
46	OWNER NAME	REV.E.O.KELLOWAY
47	ENGINEERING	UNKNOWN
48	CONSTRUCTION	UNKNOWN
49	REG. DESIGN	
50	REG. CONST.	
51	REG. OPER.	NJDEP
52	REG. MAINT.	NJDEP
53	INSPECTOR	HARRIS-ECI ASSOCIATES
54	INSP. DATE	80/06/05.
55	INSP. AUTH.	
56	(SEE BELOW)	
57	INSP. INIT.	
58	UNSAFE	
59	URGENCY	
60	INSP. COMPL.	
61	RPT. APPR.	
62	GOV. NOTIF.	
63	INSPECTOR	
64	GOV. RPT.	
65	DEFICIENCY	

FORM 4474 ITEM	NOMENCLATURE	DATA
1	ID	NJ00760
2	DIVISION	NAD
3	STATE	31
4	COUNTY	005 (BURLINGTON)
5	CONGR. DIST.	04
6	2ND STATE	
7	2ND COUNTY	
8	2ND CONGR	
9	OFF. DAM NAME	N.J. NO NAME NO.
10	LATITUDE	40-03.5
11	LONGITUDE	074-51.4
12	REPORT DATE	80/08/11.
13	POPULAR NAME	SYLVAN LAKE
14	IMPOUND. NAME	SYLVAN LAKE
15	REGION	02
16	BASIN.	04
17	RIVER/STREAM	MILL STREAM
18	D/S CITY-TOWN	BURLINGTON
19	DISTANCE	000
20	POPULATION	00012010
21	TYPE OF DAM	RE
22	YEAR COMPLETED	
23	PURPOSES	R
24	STR. HEIGHT	0025
25	HYD. HEIGHT	0025
26	MAX CAPACITY	00000065
27	NORMAL CAP.	00000050
27A	CORPS DIST.	NAP
27B	OWNER CODE	N
27C	FED. REGULATED	N
27D	PVT. ON FED.	N
27E	SCS AID	N
27F	VERIFY DATE	80/08/15.

FORM 4474 ITEM	NOMENCLATURE	DATA
28	(SEE BELOW)	
29	D/S HAZARD	2
30	CREST LENGTH	00350
31	SPILLWAY TYPE	U
32	SPILLWAY WIDTH	
33	MAX DISCHARGE	0000057
34	VOLUME	000017010
35	POWER INSTALLED	
36	POWER PROPOSED	
37	NO. OF LOCKS	
38-45	LOCK LEN/WID	
46	OWNER NAME	BURLINGTON TOWNSHIP
47	ENGINEERING	UNKNOWN
48	CONSTRUCTION	UNKNOWN
49	REG. DESIGN	
50	REG. CONST	
51	REG. OPER.	NJDEP
52	REG. MAINT.	NJDEP
53	INSPECTOR	HARRIS-ECI ASSOCIATES
54	INSP. DATE	80/06/04.
55	INSP. AUTH.	
56	(SEE BELOW)	
57	INSP. INIT.	
58	UNSAFE	
59	URGENCY	
60	INSP. COMPL.	
61	RPT. APPR.	
62	GOV. NOTIF.	
63	INSPECTOR	
64	GOV. RPT.	
65	DEFICIENCY	

28 REMARK 22-UNKNOWN
56 REMARK 32-THREE FT.DIAM.CORRUGATED METAL PIPE

INSP. REMARK

FORM 4474

ITEM	NOMENCLATURE	DATA
1	ID	NJ00761
2	DIVISION	NAD
3	STATE	31
4	COUNTY	029 (OCEAN)
5	CONGR. DIST.	06
6	2ND STATE	
7	2ND COUNTY	
8	2ND CONGR	
9	OFF. DAM NAME	N.J. NO NAME NO.
10	LATITUDE	40=01.4
11	LONGITUDE	074-09.8
12	REPORT DATE	80/08/11.
13	POPULAR NAME	
14	IMPOUND. NAME	
15	REGION	02
16	BASIN.	04
17	RIVER/STREAM	POLHEMNS BR.
18	D/S CITY-TOWN	SILVERTON
19	DISTANCE	001
20	POPULATION	00000600
21	TYPE OF DAM	RE
22	YEAR COMPLETED	
23	PURPOSES	R
24	STR. HEIGHT	0010
25	HYD. HEIGHT	0010
26	MAX CAPACITY	00000180
27	NORMAL CAP.	00000120
27A	CORPS DIST.	NAP
27B	OWNER CODE	N
27C	FED. REGULATED	N
27D	PVT. ON FED.	N
27E	SCS AID	N
27F	VERIFY DATE	80/08/15.
28	REMARK 22-UNKNOWN	
56	REMARK	

INSP. REMARK

FORM 4474

ITEM	NOMENCLATURE	DATA
28	(SEE BELOW)	
29	D/S HAZARD	2
30	CREST LENGTH	00100
31	SPILLWAY TYPE	U
32	SPILLWAY WIDTH	0040
33	MAX DISCHARGE	0000675
34	VOLUME	000000550
35	POWER INSTALLED	
36	POWER PROPOSED	
37	NO. OF LOCKS	
38-45	LOCK LEN/WID	
46	OWNER NAME	HOLIDAY CITY ASSOCIATION
47	ENGINEERING	UNKNOWN
48	CONSTRUCTION	UNKNOWN
49	REG. DESIGN	
50	REG. CONST	
51	REG. OPER.	NJDEP
52	REG. MAINT.	NJDEP
53	INSPECTOR	HARRIS-ECI ASSOCIATES
54	INSP. DATE	80/06/09.
55	INSP. AUTH.	
56	(SEE BELOW)	
57	INSP. INIT.	
58	UNSAFE	
59	URGENCY	
60	INSP. COMPL.	
61	RPT. APPR.	
62	GOV. NOTIF.	
63	INSPECTOR	
64	GOV. RPT.	
65	DEFICIENCY	

FORM 4474 ITEM	NOMENCLATURE	DATA
1	ID	NJ00762
2	DIVISION	NAD
3	STATE	31
4	COUNTY	005 (BURLINGTON)
5	CONGR. DIST.	04
6	2ND STATE	
7	2ND COUNTY	
8	2ND CONGR	
9	OFF. DAM NAME	N.J. NO NAME NO.
10	LATITUDE	40-00.8
11	LONGITUDE	074-36.5
12	REPORT DATE	80/08/18.
13	POPULAR NAME	WILLOW POND DAM
14	IMPOUND. NAME	WILLOW POND
15	REGION	02
16	BASIN.	04
17	RIVER/STREAM	TO SOUTH RUN
18	D/S CITY-TOWN	MCGUIRE AFB
1.	DISTANCE	000
20	POPULATION	
21	TYPE OF DAM	RE
22	YEAR COMPLETED	1958
23	PURPOSES	R
24	STR. HEIGHT	0008
25	HYD. HEIGHT	0008
26	MAX CAPACITY	00000090
27	NORMAL CAP.	00000085
27A	CORPS DIST.	NAP
27B	OWNER CODE	G
27C	FED. REGULATED	Y
27D	PVT. ON FED.	N
27E	SCS AID	N
27F	VERIFY DATE	80/09/04.

FORM 4474 ITEM	NOMENCLATURE	DATA
28	(SEE BELOW)	
29	D/S HAZARD	2
30	CREST LENGTH	00300
31	SPILLWAY TYPE	U
32	SPILLWAY WIDTH	0008
33	MAX DISCHARGE	0000044
34	VOLUME	000005330
35	POWER INSTALLED	
36	POWER PROPOSED	
37	NO. OF LOCKS	
38-45	LOCK LEN/WID	
46	OWNER NAME	DOD USA
47	ENGINEERING	UNKNOWN
48	CONSTRUCTION	UNKNOWN
49	REG. DESIGN	NJDEP
50	REG. CONST	NJDEP
51	REG. OPER.	NJDEP
52	REG. MAINT.	NJDEP
53	INSPECTOR	HARRIS-ECI ASSOCIATES
54	INSP. DATE	80/06/09.
55	INSP. AUTH.	
56	(SEE BELOW)	
57	INSP. P IT.	
58	UNSAFE	
59	URGENC	
60	INSP. COMPL.	
61	RPT. APPR.	
62	GOV. NOTIF.	
63	INSPECTOR	
64	GOV. RPT.	
65	DEFICIENCY	

28 REMARK 9-WATER IN RES.WAS DRAINED.DURING INSP..TO INCREASE ITS IMPOUNDING CAP.
56 REMARK

INSP. REMARK

NEW JERSEY

FORM 4474 ITEM	NOMENCLATURE	DATA
1	ID	NJ00763
2	DIVISION	NAD
3	STATE	31
4	COUNTY	037 (SUSSEX)
5	CONGR. DIST.	13
6	2ND STATE	
7	2ND COUNTY	
8	2ND CONGR	
9	OFF. DAM NAME	SLEEPY VALLEY DAM
10	LATITUDE	41-13.2
11	LONGITUDE	074-33.0
12	REPORT DATE	81/10/01.
13	POPULAR NAME	SLEEPY HOLLOW DAM
14	IMPOUND. NAME	SLEEPY HOLLOW LAKE
15	REGION	02
16	BASIN.	02
17	RIVER/STREAM	TR-WALLKILL RIVER
18	D/S CITY-TOWN	INDEPENDENCE CORNER
19	DISTANCE	001
20	POPULATION	00000100
21	TYPE OF DAM	RE
22	YEAR COMPLETED	1937
23	PURPOSES	R
24	STR. HEIGHT	0014
25	HYD. HEIGHT	0012
26	MAX CAPACITY	00000077
27	NORMAL CAP.	00000066
27A	CORPS DIST.	NAN
27B	OWNER CODE	N
27C	FED. REGULATED	N
27D	PVT. ON FED.	N
27E	SCS AID	N
27F	VERIFY DATE	80/08/20.

FORM 4474 ITEM	NOMENCLATURE	DATA
28	(SEE BELOW)	
29	D/S HAZARD	2
30	CREST LENGTH	00300
31	SPILLWAY TYPE	C
32	SPILLWAY WIDTH	0041
33	MAX DISCHARGE	0000580
34	VOLUME	
35	POWER INSTALLED	
36	POWER PROPOSED	
37	NO. OF LOCKS	
38-45	LOCK LEN/WID	
46	OWNER NAME	TALL TIMBERS INC
47	ENGINEERING	SCHILLING + SPINNLER
48	CONSTRUCTION	JOHN W HELLER
49	REG. DESIGN	NJDEP
50	REG. CONST.	NJDEP
51	REG. OPER.	NJDEP
52	REG. MAINT.	NJDEP
53	INSPECTOR	STORCH ENGINEERS
54	INSP. DATE	81/01/29.
55	INSP. AUTH.	P.L. 92-367
56	(SEE BELOW)	
57	INSP. INIT.	80/12/12.
58	UNSAFE	
59	URGENCY	
60	INSP. COMPL.	81/05/18.
61	RPT. APPR.	81/07/31.
62	GOV. NOTIF.	
63	INSPECTOR	SC
64	GOV. RPT.	81/08/03.
65	DEFICIENCY	

28 REMARK 20-APPROXIMATE
56 REMARK 33-WITH FLASHBOARDS REMOVED AND 12INCH DRAIN OPEN

INSP. REMARK

FORM 4474 ITEM	NOMENCLATURE	DATA
1	ID	NJ00764
2	DIVISION	NAD
3	STATE	31
4	COUNTY	011 (CUMBERLAND)
5	CONGR. DIST.	02
6	2ND STATE	
7	2ND COUNTY	
8	2ND CONGR	
9	OFF. DAM NAME	SUNSET LAKE RACEWAY DAM
10	LATITUDE	39-26.0
11	LONGITUDE	075-14.3
12	REPORT DATE	81/10/01.
13	POPULAR NAME	
14	IMPOUND. NAME	JEDDY POND
15	REGION	02
16	BASIN.	04
17	RIVER/STREAM	MUDDY RUN
18	D/S CITY-TOWN	BRIDGETON
19	DISTANCE	000
20	POPULATION	00020500
21	TYPE OF DAM	RE
22	YEAR COMPLETED	1913
23	PURPOSES	R
24	STR. HEIGHT	0009
25	HYD. HEIGHT	0009
26	MAX CAPACITY	00000057
27	NORMAL CAP.	00000033
27A	CORPS DIST.	NAP
27B	OWNER CODE	N
27C	FED. REGULATED	N
27D	PVT. ON FED.	N
27E	SCS AID	N
27F	VERIFY DATE	80/08/20.

FORM 4474 ITEM	NOMENCLATURE	DATA
28	(SEE BELOW)	
29	D/S HAZARD	1
30	CREST LENGTH	05000
31	SPILLWAY TYPE	U
32	SPILLWAY WIDTH	0014
33	MAX DISCHARGE	0000150
34	VOLUME	000042130
35	POWER INSTALLED	
36	POWER PROPOSED	
37	NO. OF LOCKS	
38-45	LOCK LEN/WID	
46	OWNER NAME	CITY OF BRIDGETON
47	ENGINEERING	CITY OF BRIDGETON
48	CONSTRUCTION	CITY OF BRIDGETON
49	REG. DESIGN	NJDEP
50	REG. CONSI	NJDEP
51	REG. OPER.	NJDEP
52	REG. MAINT.	NJDEP
53	INSPECTOR	STORCH ENGINEERS
54	INSP. DATE	81/01/08.
55	INSP. AUTH.	P.L. 92-367
56	(SEE BELOW)	
57	INSP. INIT.	80/12/12.
58	UNSAFE	
59	URGENCY	
60	INSP. COMPL.	81/05/29.
61	RPT. APPR.	81/07/31.
62	GOV. NOTIF.	
63	INSPECTOR	SC
64	GOV. RPT.	81/08/03.
65	DEFICIENCY	

28 REMARK 22-DAM CONSTRUCTED POST 1913
56 REMARK

INSP. REMARK

AD-A110 499 ARMY ENGINEER DISTRICT PHILADELPHIA PA F/G 13/13
NATIONAL DAM SAFETY PROGRAM. INVENTORY OF DAMS. NEW JERSEY. VOL--ETC(U)
SEP 81
UNCLASSIFIED DAEN/NAP-53843/NJA02-81/0 NL



Cont.

A11049

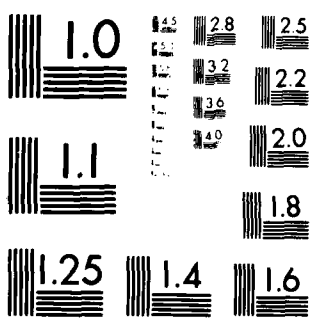

MICROCOPY RESOLUTION TEST CHART

NATIONAL BUREAU OF STANDARDS [illegible]

FORM 4474 ITEM	NOMENCLATURE	DATA
1	ID	NJ00765
2	DIVISION	NAD
3	STATE	31
4	COUNTY	019 (HUNTERDON)
5	CONGR. DIST.	13
6	2ND STATE	NJ
7	2ND COUNTY	041
8	2ND CONGR	13
9	OFF. DAM NAME	WARREN MILL DAM
10	LATITUDE	40-38.2
11	LONGITUDE	075-07.2
12	REPORT DATE	81/10/23.
13	POPULAR NAME	
14	IMPOUND. NAME	MUSCONETCONG RIVER
15	REGION	02
16	BASIN.	04
17	RIVER/STREAM	MUSCONETCONG RIVER
18	D/S CITY-TOWN	HUGWESVILLE
19	DISTANCE	001
20	POPULATION	00000100
21	TYPE OF DAM	REPG
22	YEAR COMPLETED	1925
23	PURPOSES	S
24	STR. HEIGHT	0045
25	HYD. HEIGHT	0045
26	MAX CAPACITY	00000304
27	NORMAL CAP.	00000114
27A	CORPS DIST.	NAP
27B	OWNER CODE	N
27C	FED. REGULATED	N
27D	PVT. ON FED.	N
27E	SCS AID	N
27F	VERIFY DATE	80/08/20.
28	REMARK	
56	REMARK	

INSP. REMARK

FORM 4474 ITEM	NOMENCLATURE	DATA
28	(SEE BELOW)	
29	D/S HAZARD	2
30	CREST LENGTH	00300
31	SPILLWAY TYPE	U
32	SPILLWAY WIDTH	0150
33	MAX DISCHARGE	0013750
34	VOLUME	000028000
35	POWER INSTALLED	
36	POWER PROPOSED	
37	NO. OF LOCKS	
38-45	LOCK LEN/WID	
46	OWNER NAME	RIEGAL PRODUCTS
47	ENGINEERING	
48	CONSTRUCTION	RIEGAL PRODUCTS
49	REG. DESIGN	NJDEP
50	REG. CONST	NJDEP
51	REG. OPER.	NJDEP
52	REG. MAINT.	NJDEP
53	INSPECTOR	LOUIS BERGER AND ASSOCIATES
54	INSP. DATE	80/08/28.
55	INSP. AUTH.	P.L.92-367
56	(SEE BELOW)	
57	INSP. INIT.	80/08/12.
58	UNSAFE	
59	URGENCY	
60	INSP. COMPL.	80/09/30.
61	RPT. APPR.	81/05/20.
62	GOV. NOTIF.	
63	INSPECTOR	SC
64	GOV. RPT.	81/05/28.
65	DEFICIENCY	SA

NEW JERSEY

FORM 4474 ITEM	NOMENCLATURE	DATA
1	ID	NJ00766
2	DIVISION	NAD
3	STATE	31
4	COUNTY	007 (CAMDEN)
5	CONGR. DIST.	01
6	2ND STATE	
7	2ND COUNTY	
8	2ND CONGR	
9	OFF. DAM NAME	SUNSHINE LAKE DAM
10	LATITUDE	39-49.9
11	LONGITUDE	074-56.2
12	REPORT DATE	81/10/01.
13	POPULAR NAME	SUNSHINE PARK LAKE DAM
14	IMPOUND. NAME	SUNSHINE PARK LAKE
15	REGION	02
16	BASIN.	04
17	RIVER/STREAM	TRIB BARTON RUN
18	D/S CITY-TOWN	KRESSON
19	DISTANCE	002
20	POPULATION	00000300
21	TYPE OF DAM	RE
22	YEAR COMPLETED	1933
23	PURPOSES	R
24	STR. HEIGHT	0009
25	HYD. HEIGHT	0009
26	MAX CAPACITY	00000081
27	NORMAL CAP.	00000018
27A	CORPS DIST.	NAP
27B	OWNER CODE	N
27C	FED. REGULATED	N
27D	PVT. ON FED.	N
27E	SCS AID	N
27F	VERIFY DATE	80/08/20.
28	REMARK	
56	REMARK	32-33-PRIMARY 2 FT 42 CFS DROP INLET 10 FT 10 CFS AUX 4 FT 62 CFS

INSP. REMARK

FORM 4474 ITEM	NOMENCLATURE	DATA
28	(SEE BELOW)	
29	D/S HAZARD	2
30	CREST LENGTH	00160
31	SPILLWAY TYPE	U
32	SPILLWAY WIDTH	0016
33	MAX DISCHARGE	0000114
34	VOLUME	000009000
35	POWER INSTALLED	
36	POWER PROPOSED	
37	NO. OF LOCKS	
38-45	LOCK LEN/WID	
46	OWNER NAME	CANETIC CORP.
47	ENGINEERING	
48	CONSTRUCTION	
49	REG. DESIGN	
50	REG. CONST	
51	REG. OPER.	NJDEP
52	REG. MAINT.	NJDEP
53	INSPECTOR	STORCH ENGINEERS
54	INSP. DATE	81/01/07.
55	INSP. AUTH.	P.L. 92-367
56	(SEE BELOW)	
57	INSP. INIT.	80/12/12.
58	UNSAFE	
59	URGENCY	
60	INSP. COMPL.	81/05/22.
61	RPT. APPR.	81/07/31.
62	GOV. NOTIF.	
63	INSPECTOR	SC
64	GOV. RPT.	81/08/03.
65	DEFICIENCY	

FORM 4474 ITEM	NOMENCLATURE	DATA
1	ID	NJ00767
2	DIVISION	NAD
3	STATE	31
4	COUNTY	035 (SOMERSET)
5	CONGR. DIST.	05
6	2ND STATE	
7	2ND COUNTY	
8	2ND CONGR	
9	OFF. DAM NAME	WATCHUNG LAKE DAM
10	LATITUDE	40-38.2
11	LONGITUDE	074-27.2
12	REPORT DATE	81/10/01.
13	POPULAR NAME	
14	IMPOUND. NAME	WATCHUNG LAKE
15	REGION	02
16	BASIN.	03
17	RIVER/STREAM	STONY BROOK
18	D/S CITY-TOWN	WATCHUNG
19	DISTANCE	000
20	POPULATION	00005237
21	TYPE OF DAM	REPG
22	YEAR COMPLETED	1912
23	PURPOSES	R
24	STR. HEIGHT	0018
25	HYD. HEIGHT	0018
26	MAX CAPACITY	00000135
27	NORMAL CAP.	00000101
27A	CORPS DIST.	NAN
27B	OWNER CODE	N
27C	FED. REGULATED	N
27D	PVT. ON FED.	N
27E	SCS AID	N
27F	VERIFY DATE	80/08/20.

28 REMARK 22-APPROX DATE OF CONSTRUCT

56 REMARK

INSP. REMARK

FORM 4474 ITEM	NOMENCLATURE	DATA
28	(SEE BELOW)	
29	D/S HAZARD	1
30	CREST LENGTH	00250
31	SPILLWAY TYPE	U
32	SPILLWAY WIDTH	0233
33	MAX DISCHARGE	0003133
34	VOLUME	000007300
35	POWER INSTALLED	
36	POWER PROPOSED	
37	NO. OF LOCKS	
38-45	LOCK LEN/WID	
46	OWNER NAME	JOHN MC DONOUGH
47	ENGINEERING	
48	CONSTRUCTION	
49	REG. DESIGN	NJDEP
50	REG. CONST	NJDEP
51	REG. OPER.	NJDEP
52	REG. MAINT.	NJDEP
53	INSPECTOR	HARRIS-ECI ASSOCIATES
54	INSP. DATE	81/02/25.
55	INSP. AUTH.	P.L. 92-367
56	(SEE BELOW)	
57	INSP. INIT.	80/12/12.
58	UNSAFE	
59	URGENCY	
60	INSP. COMPL.	81/04/27.
61	RPT. APPR.	81/06/22.
62	GOV. NOTIF.	
63	INSPECTOR	SC
64	GOV. RPT.	81/06/24.
65	DEFICIENCY	

NEW JERSEY

FORM 4474 ITEM	NOMENCLATURE	DATA
1	ID	NJ00768
2	DIVISION	NAD
3	STATE	31
4	COUNTY	037 (SUSSEX)
5	CONGR. DIST.	13
6	2ND STATE	
7	2ND COUNTY	
8	2ND CONGR	
9	OFF. DAM NAME	SENECA LAKE DAM
10	LATITUDE	41-00.0
11	LONGITUDE	074-38.9
12	REPORT DATE	81/10/02.
13	POPULAR NAME	
14	IMPOUND. NAME	SENECA LAKE
15	REGION	02
16	BASIN.	04
17	RIVER/STREAM	LUBBERS RUN
18	D/S CITY-TOWN	LAKE LACKAWANNA
19	DISTANCE	004
20	POPULATION	00000300
21	TYPE OF DAM	RE
22	YEAR COMPLETED	
23	PURPOSES	R
24	STR. HEIGHT	
25	HYD. HEIGHT	0011
26	MAX CAPACITY	00000100
27	NORMAL CAP.	00000060
27A	CORPS DIST.	NAP
27B	OWNER CODE	N
27C	FED. REGULATED	N
27D	PVT. ON FED.	N
27E	SCS AID	N
27F	VERIFY DATE	80/08/20.
28	REMARK	
56	REMARK	33-COMBINED DISCHARGE

INSP. REMARK

FORM 4474 ITEM	NOMENCLATURE	DATA
28	(SEE BELOW)	
29	D/S HAZARD	2
30	CREST LENGTH	00200
31	SPILLWAY TYPE	U
32	SPILLWAY WIDTH	0019
33	MAX DISCHARGE	0000112
34	VOLUME	000001400
35	POWER INSTALLED	
36	POWER PROPOSED	
37	NO. OF LOCKS	
38-45	LOCK LEN/WID	
46	OWNER NAME	
47	ENGINEERING	
48	CONSTRUCTION	
49	REG. DESIGN	NJDEP
50	REG. CONST	NJDEP
51	REG. OPER.	NJDEP
52	REG. MAINT.	NJDEP
53	INSPECTOR	LOUIS BERGER AND ASSOCIATES
54	INSP. DATE	81/02/04.
55	INSP. AUTH.	P.L. 92-367
56	(SEE BELOW)	
57	INSP. INIT.	80/12/12.
58	UNSAFE	
59	URGENCY	
60	INSP. COMPL.	81/04/20.
61	RPT. APPR.	81/07/01.
62	GOV. NOTIF.	
63	INSPECTOR	SC
64	GOV. RPT.	81/07/06.
65	DEFICIENCY	

NEW JERSEY

FORM 4474 ITEM	NOMENCLATURE	DATA
1	ID	NJ00769
2	DIVISION	NAD
3	STATE	31
4	COUNTY	027 (MORRIS)
5	CONGR. DIST.	13
6	2ND STATE	
7	2ND COUNTY	
8	2ND CONGR	
9	OFF. DAM NAME	LAKE INTERVALE DAM
10	LATITUDE	40-53.7
11	LONGITUDE	074-25.4
12	REPORT DATE	81/10/02.
13	POPULAR NAME	
14	IMPOUND. NAME	INTERVALE LAKE
15	REGION	02
16	BASIN.	03
17	RIVER/STREAM	BRANCH TROY BROOK
18	D/S CITY-TOWN	PARSIPPANY
19	DISTANCE	002
20	POPULATION	00055112
21	TYPE OF DAM	RE
22	YEAR COMPLETED	1960
23	PURPOSES	R
24	STR. HEIGHT	0007
25	HYD. HEIGHT	0007
26	MAX CAPACITY	00000076
27	NORMAL CAP.	00000001
27A	CORPS DIST.	NAN
27B	OWNER CODE	N
27C	FED. REGULATED	N
27D	PVT. ON FED.	N
27E	SCS AID	N
27F	VERIFY DATE	80/08/20.

FORM 4474 ITEM	NOMENCLATURE	DATA
28	(SEE BELOW)	
29	D/S HAZARD	2
30	CREST LENGTH	00520
31	SPILLWAY TYPE	U
32	SPILLWAY WIDTH	0006
33	MAX DISCHARGE	000006M
34	VOLUME	000002157
35	POWER INSTALLED	
36	POWER PROPOSED	
37	NO. OF LOCKS	
38-45	LOCK LEN/WID	
46	OWNER NAME	LAKE INTERVALE MGMT ASSC
47	ENGINEERING	
48	CONSTRUCTION	
49	REG. DESIGN	NJDEP
50	REG. CONST	NJDEP
51	REG. OPER.	NJDEP
52	REG. MAINT.	NJDEP
53	INSPECTOR	STORCH ENGINEERS
54	INSP. DATE	80/12/18.
55	INSP. AUTH.	P.L. 92-367
56	(SEE BELOW)	
57	INSP. INIT.	80/12/12.
58	UNSAFE	
59	URGENCY	
60	INSP. COMPL.	81/03/16.
61	RPT. APPR.	81/07/02.
62	GOV. NOTIF.	
63	INSPECTOR	SC
64	GOV. RPT.	81/07/06.
65	DEFICIENCY	

28 REMARK 27-LAKE DRAINED FOR DREDGING AT TIME OF INSPECTION
56 REMARK

INSP. REMARK

INVENTORY OF DAMS

NEW JERSEY 81/11/25. PAGE 352

FORM 4474 ITEM	NOMENCLATURE	DATA
1	ID	NJ00770
2	DIVISION	NAD
3	STATE	31
4	COUNTY	019 (HUNTERDON)
5	CONGR. DIST.	13
6	2ND STATE	
7	2ND COUNTY	
8	2ND CONGR	
9	OFF. DAM NAME	J SEWARD JOHNSON DAM
10	LATITUDE	40-41.3
11	LONGITUDE	074-45.3
12	REPORT DATE	81/10/02.
13	POPULAR NAME	JOHNSON'S DAM
14	IMPOUND. NAME	JOHNSON'S POND
15	REGION	02
16	BASIN.	03
17	RIVER/STREAM	COLD BROOK
18	D/S CITY-TOWN	OLDWICK
19	DISTANCE	002
20	POPULATION	00000400
21	TYPE OF DAM	RE
22	YEAR COMPLETED	1965
23	PURPOSES	RI
24	STR. HEIGHT	0032
25	HYD. HEIGHT	0032
26	MAX CAPACITY	00000176
27	NORMAL CAP.	00000052
27A	CORPS DIST.	NAN
27B	OWNER CODE	N
27C	FED. REGULATED	N
27D	PVT. ON FED.	N
27E	SCS AID	T
27F	VERIFY DATE	80/08/20.
28	REMARK	
56	REMARK	

INSP. REMARK

FORM 4474 ITEM	NOMENCLATURE	DATA
28	(SEE HELOW)	
29	D/S HAZARD	3
30	CREST LENGTH	01000
31	SPILLWAY TYPE	U
32	SPILLWAY WIDTH	0025
33	MAX DISCHARGE	0001255
34	VOLUME	000114472
35	POWER INSTALLED	
36	POWER PROPOSED	
37	NO. OF LOCKS	
38-45	LOCK LEN/WID	
46	OWNER NAME	J.L. JOHNSON
47	ENGINEERING	SCS
48	CONSTRUCTION	RAYMOND PREZLOCK
49	REG. DESIGN	NJDEP
50	REG. CONST	NJDEP
51	REG. OPER.	NJDEP
52	REG. MAINT.	NJDEP
53	INSPECTOR	LOUIS BERGER AND ASSOCIATES,INC.
54	INSP. DATE	80/08/28.
55	INSP. AUTH.	P.L. 92-367
56	(SEE BELOW)	
57	INSP. INIT.	80/08/12.
58	UNSAFE	
59	URGENCY	
60	INSP. COMPL.	80/09/29.
61	RPT. APPR.	81/04/21.
62	GOV. NOTIF.	
63	INSPECTOR	SC
64	GOV. RPT.	81/04/28.
65	DEFICIENCY	OP

FORM 4474

ITEM	NOMENCLATURE	DATA
1	ID	NJ00771
2	DIVISION	NAD
3	STATE	31
4	COUNTY	039 (UNION)
5	CONGR. DIST.	12
6	2ND STATE	
7	2ND COUNTY	
8	2ND CONGR	
9	OFF. DAM NAME	JACKSONS POND DAM
10	LATITUDE	40-37.7
11	LONGITUDE	074-17.1
12	REPORT DATE	81/10/02.
13	POPULAR NAME	
14	IMPOUND. NAME	JACKSONS POND
15	REGION	02
16	BASIN.	03
17	RIVER/STREAM	RAHWAY RIVER
18	D/S CITY-TOWN	RAHWAY
19	DISTANCE	001
20	POPULATION	00029114
21	TYPE OF DAM	REPG
22	YEAR COMPLETED	1927
23	PURPOSES	R
24	STR. HEIGHT	0014
25	HYD. HEIGHT	0014
26	MAX CAPACITY	00000075
27	NORMAL CAP.	00000028
27A	CORPS DIST.	NAN
27B	OWNER CODE	N
27C	FED. REGULATED	N
27D	PVT. ON FED.	N
27E	SCS AID	N
27F	VERIFY DATE	80/08/20.
28	REMARK	
56	REMARK	32-33 PRIMARY 80 FT 2125 CFS AUX 20 FT 175 CFS

INSP. REMARK

FORM 4474

ITEM	NOMENCLATURE	DATA
28	(SEE BELOW)	
29	D/S HAZARD	2
30	CREST LENGTH	00276
31	SPILLWAY TYPE	U
32	SPILLWAY WIDTH	0097
33	MAX DISCHARGE	0002366
34	VOLUME	000001600
35	POWER INSTALLED	
36	POWER PROPOSED	
37	NO. OF LOCKS	
38-45	LOCK LEN/WID	
46	OWNER NAME	CITY OF RAHWAY
47	ENGINEERING	
48	CONSTRUCTION	
49	REG. DESIGN	NJDEP
50	REG. CONST	NJDEP
51	REG. OPER.	NJDEP
52	REG. MAINT.	NJDEP
53	INSPECTOR	ANDERSON-NICHOLS & CO.,INC.
54	INSP. DATE	81/04/20.
55	INSP. AUTH.	P.L. 92-367
56	(SEE BELOW)	
57	INSP. INIT.	80/12/12.
58	UNSAFE	
59	URGENCY	
60	INSP. COMPL.	81/07/16.
61	RPT. APPR.	81/08/31.
62	GOV. NOTIF.	
63	INSPECTOR	SC
64	GOV. RPT.	81/08/31.
65	DEFICIENCY	

NEW JERSEY

FORM 4474 ITEM	NOMENCLATURE	DATA
1	ID	NJ00772
2	DIVISION	NAD
3	STATE	31
4	COUNTY	031 (PASSAIC)
5	CONGR. DIST.	08
6	2ND STATE	
7	2ND COUNTY	
8	2ND CONGR	
9	OFF. DAM NAME	KAMPFE LAKE DAM
10	LATITUDE	41=02.1
11	LONGITUDE	074-20.9
12	REPORT DATE	81/10/07.
13	POPULAR NAME	
14	IMPOUND. NAME	KAMPFE LAKE
15	REGION	02
16	BASIN.	03
17	RIVER/STREAM	TRIB PEQUANNOCK RIVER
18	D/S CITY-TOWN	BUTLER
19	DISTANCE	001
20	POPULATION	00007000
21	TYPE OF DAM	RE
22	YEAR COMPLETED	
23	PURPOSES	R
24	STR. HEIGHT	0011
25	HYD. HEIGHT	0011
26	MAX CAPACITY	00000170
27	NORMAL CAP.	00000093
27A	CORPS DIST.	NAN
27B	OWNER CODE	N
27C	FED. REGULATED	N
27D	PVT. ON FED.	N
27E	SCS AID	N
27F	VERIFY DATE	80/08/20.

28 REMARK
56 REMARK 32-33-INCLUDES TWO 12' GATED PIPES

INSP. REMARK

FORM 4474 ITEM	NOMENCLATURE	DATA
28	(SEE BELOW)	
29	D/S HAZARD	1
30	CREST LENGTH	00195
31	SPILLWAY TYPE	C
32	SPILLWAY WIDTH	0032
33	MAX DISCHARGE	0000201
34	VOLUME	000002534
35	POWER INSTALLED	
36	POWER PROPOSED	
37	NO. OF LOCKS	
38-45	LOCK LEN/WID	
46	OWNER NAME	KAMPFE LAKE ASSOCIATION
47	ENGINEERING	
48	CONSTRUCTION	
49	REG. DESIGN	
50	REG. CONST	
51	REG. OPER.	NJDEP
52	REG. MAINT.	NJDEP
53	INSPECTOR	ANDERSON-NICHOLS & CO.,INC.
54	INSP. DATE	81/04/23.
55	INSP. AUTH.	P.L. 92-367
56	(SEE BELOW)	
57	INSP. INIT.	80/12/12.
58	UNSAFE	
59	URGENCY	
60	INSP. COMPL.	81/06/22.
61	RPT. APPR.	81/07/31.
62	GOV. NOTIF.	
63	INSPECTOR	SC
64	GOV. RPT.	81/08/03.
65	DEFICIENCY	

FORM 4474 ITEM	NOMENCLATURE	DATA
1	ID	NJ00773
2	DIVISION	NAD
3	STATE	31
4	COUNTY	037 (SUSSEX)
5	CONGR. DIST.	13
6	2ND STATE	
7	2ND COUNTY	
8	2ND CONGR	
9	OFF. DAM NAME	BEAR POND DAM
10	LATITUDE	40-58.0
11	LONGITUDE	074-39.9
12	REPORT DATE	81/10/07.
13	POPULAR NAME	
14	IMPOUND. NAME	BEAR POND
15	REGION	02
16	BASIN.	04
17	RIVER/STREAM	LUBBERS RUN
18	D/S CITY-TOWN	LAKE LACKAWANNA
19	DISTANCE	003
20	POPULATION	00000300
21	TYPE OF DAM	RE
22	YEAR COMPLETED	1920
23	PURPOSES	R
24	STR. HEIGHT	
25	HYD. HEIGHT	0010
26	MAX CAPACITY	00000510
27	NORMAL CAP.	00000440
27A	CORPS DIST.	NAP
27B	OWNER CODE	N
27C	FED. REGULATED	N
27D	PVT. ON FED.	N
27E	SCS AID	N
27F	VERIFY DATE	80/08/20.

FORM 4474 ITEM	NOMENCLATURE	DATA
28	(SEE BELOW)	
29	D/S HAZARD	2
30	CREST LENGTH	00100
31	SPILLWAY TYPE	U
32	SPILLWAY WIDTH	0056
33	MAX DISCHARGE	0000342
34	VOLUME	000000450
35	POWER INSTALLED	
36	POWER PROPOSED	
37	NO. OF LOCKS	
38-45	LOCK LEN/WID	
46	OWNER NAME	HUDSON GUILD
47	ENGINEERING	
48	CONSTRUCTION	MORRIS CANAL AND BANKING
49	REG. DESIGN	NJDEP
50	REG. CONST	NJDEP
51	REG. OPER.	NJDEP
52	REG. MAINT.	NJDEP
53	INSPECTOR	LOUIS BERGER AND ASSOCIATES, INC.
54	INSP. DATE	81/02/04.
55	INSP. AUTH.	P.L. 92-367
56	(SEE BELOW)	
57	INSP. INIT.	80/12/12.
58	UNSAFE	
59	URGENCY	
60	INSP. COMPL.	81/04/20.
61	RPT. APPR.	81/06/30.
62	GOV. NOTIF.	
63	INSPECTOR	SC
64	GOV. RPT.	81/06/30.
65	DEFICIENCY	

28 REMARK 22-APPROIMATE
56 REMARK 32-RC WEIR 100 YARDS SOUTH OF DAM

INSP. REMARK

FORM 4474 ITEM	NOMENCLATURE	DATA
1	ID	NJ00774
2	DIVISION	NAD
3	STATE	31
4	COUNTY	041 (WARREN
5	CONGR. DIST.	13
6	2ND STATE	
7	2ND COUNTY	
8	2ND CONGR	
9	OFF. DAM NAME	BLAIR LAKE DAM
10	LATITUDE	40-59.0
11	LONGITUDE	074-57.6
12	REPORT DATE	81/10/08.
13	POPULAR NAME	
14	IMPOUND. NAME	BLAIR LAKE
15	REGION	02
16	BASIN.	04
17	RIVER/STREAM	BLAIRS CREEK
18	D/S CITY-TOWN	BLAIRSTOWN
19	DISTANCE	000
20	POPULATION	00004000
21	TYPE OF DAM	PG
22	YEAR COMPLETED	
23	PURPOSES	R
24	STR. HEIGHT	0020
25	HYD. HEIGHT	0020
26	MAX CAPACITY	00000067
27	NORMAL CAP.	00000024
27A	CORPS DIST.	NAP
27B	OWNER CODE	N
27C	FED. REGULATED	N
27D	PVT. ON FED.	N
27E	SCS AID	N
27F	VERIFY DATE	80/08/20.
28	REMARK	
56	REMARK	33- 984 CFS PER PAGE 8
INSP. REMARK		
67	CA	ON
69	REMARK	REPORT TOO RECENT FOR FEEDBACK

FORM 4474 ITEM	NOMENCLATURE	DATA
28	(SEE BELOW)	
29	D/S HAZARD	1
30	CREST LENGTH	00105
31	SPILLWAY TYPE	U
32	SPILLWAY WIDTH	0051
33	MAX DISCHARGE	0000948
34	VOLUME	000000436
35	POWER INSTALLED	
36	POWER PROPOSED	
37	NO. OF LOCKS	
38-45	LOCK LEN/WID	
46	OWNER NAME	BLAIR ACADEMY
47	ENGINEERING	
48	CONSTRUCTION	BLAIR ACADEMY
49	REG. DESIGN	NJDEP
50	REG. CONST	NJDEP
51	REG. OPER.	NJDEP
52	REG. MAINT.	NJDEP
53	INSPECTOR	ANDERSON-NICHOLS & CO., INC.
54	INSP. DATE	81/04/22.
55	INSP. AUTH.	P.L. 92-367
56	(SEE BELOW)	
57	INSP. INIT.	80/12/12.
58	UNSAFE	U
59	URGENCY	N
60	INSP. COMPL.	81/07/02.
61	RPT. APPR.	81/08/31.
62	GOV. NOTIF.	81/08/28.
63	INSPECTOR	SC
64	GOV. RPT.	81/08/31.
65	DEFICIENCY	SCSE
68	CA DATE	81/10/26.

FORM 4474 ITEM	NOMENCLATURE	DATA
1	ID	NJ00775
2	DIVISION	NAD
3	STATE	31
4	COUNTY	019 (HUNTERDON)
5	CONGR. DIST.	13
6	2ND STATE	
7	2ND COUNTY	
8	2ND CONGR	
9	OFF. DAM NAME	LAMBERTVILLE WATER COMPANY DAM
10	LATITUDE	40-21.7
11	LONGITUDE	074-55.5
12	REPORT DATE	81/10/23.
13	POPULAR NAME	SWAN CREEK DAM
14	IMPOUND. NAME	LAMBERTVILLE WATER CO RESERVOIR =2
15	REGION	02
16	BASIN.	04
17	RIVER/STREAM	SWAN CREEK
18	D/S CITY-TOWN	LAMBERTVILLE
19	DISTANCE	000
20	POPULATION	00004360
21	T. E OF DAM	RE
22	YEAR COMPLETED	1876
23	PURPOSES	S
24	STR. HEIGHT	0020
25	HYD. HEIGHT	0020
26	MAX CAPACITY	00000168
27	NORMAL CAP.	00000098
27A	CORPS DIST.	NAP
27B	OWNER CODE	N
27C	FED. REGULATED	N
27D	PVT. ON FED.	N
27E	SCS AID	N
27F	VERIFY DATE	80/08/20.
28	REMARK	
56	REMARK	127FT WEIR + 12FT BOX CULVERT MAIN SPILLWAY

INSP. REMARK

FORM 4474 ITEM	NOMENCLATURE	DATA
28	(SEE BELOW)	
29	D/S HAZARD	2
30	CREST LENGTH	00770
31	SPILLWAY TYPE	U
32	SPILLWAY WIDTH	0139
33	MAX DISCHARGE	0000201
34	VOLUME	000025000
35	POWER INSTALLED	
36	POWER PROPOSED	
37	NO. OF LOCKS	
38-45	LOCK LEN/WID	
46	OWNER NAME	LAMBERTVILLE WATER CO
47	ENGINEERING	
48	CONSTRUCTION	LAMBERTVILLE WATER CO
49	REG. DESIGN	NJDEP
50	REG. CONST	NJDEP
51	REG. OPER.	NJDEP
52	REG. MAINT.	NJDEP
53	INSPECTOR	LOUIS BERGER AND ASSOCIATES, INC.
54	INSP. DATE	80/08/27.
55	INSP. AUTH.	P.L. 92-367
56	(SEE BELOW)	
57	INSP. INIT.	80/08/12.
58	UNSAFE	
59	URGENCY	
60	INSP. COMPL.	80/10/03.
61	RPT. APPR.	81/05/15.
62	GOV. NOTIF.	
63	INSPECTOR	SC
64	GOV. RPT.	81/05/15.
65	DEFICIENCY	SC

FORM 4474 ITEM	NOMENCLATURE	DATA
1	ID	NJ00776
2	DIVISION	NAD
3	STATE	31
4	COUNTY	003 (BERGEN)
5	CONGR. DIST.	07
6	2ND STATE	
7	2ND COUNTY	
8	2ND CONGR	
9	OFF. DAM NAME	MAPLE LAKE DAM
10	LATITUDE	40-59.9
11	LONGITUDE	074-09.6
12	REPORT DATE	81/10/23.
13	POPULAR NAME	MAPLE LAKE DAM
14	IMPOUND. NAME	MAPLE LAKE
15	REGION	02
16	BASIN.	03
17	RIVER/STREAM	GOFFLE BROOK
18	D/S CITY-TOWN	MIDLAND PARK
19	DISTANCE	001
20	POPULATION	00007863
21	TYPE OF DAM	REPG
22	YEAR COMPLETED	
23	PURPOSES	R
24	STR. HEIGHT	0016
25	HYD. HEIGHT	0016
26	MAX CAPACITY	00000058
27	NORMAL CAP.	00000039
27A	CORPS DIST.	NAN
27B	OWNER CODE	N
27C	FED. REGULATED	N
27D	PVT. ON FED.	N
27E	SCS AID	N
27F	VERIFY DATE	80/08/20.
28	REMARK	
56	REMARK	

INSP. REMARK

FORM 4474 ITEM	NOMENCLATURE	DATA
28	(SEE BELOW)	
29	D/S HAZARD	1
30	CREST LENGTH	00290
31	SPILLWAY TYPE	U
32	SPILLWAY WIDTH	0048
33	MAX DISCHARGE	0000771
34	VOLUME	000003300
35	POWER INSTALLED	
36	POWER PROPOSED	
37	NO. OF LOCKS	
38-45	LOCK LEN/WID	
46	OWNER NAME	CANTERBURY DEVELOP CORP
47	ENGINEERING	FRANK D LIVERMORE
48	CONSTRUCTION	CANTERBURY DEVELOP CORP
49	REG. DESIGN	NJDEP
50	REG. CONSI	NJDEP
51	REG. OPER.	NJDEP
52	REG. MAINT.	NJDEP
53	INSPECTOR	ANDERSON-NICHOLS AND CO.,INC
54	INSP. DATE	81/04/23.
55	INSP. AUTH.	P.L. 92-367
56	(SEE BELOW)	
57	INSP. INIT.	80/12/12.
58	UNSAFE	
59	URGENCY	
60	INSP. COMPL.	81/06/26.
61	RPT. APPR.	81/08/31.
62	GOV. NOTIF.	
63	INSPECTOR	SC
64	GOV. RPT.	81/08/31.
65	DEFICIENCY	

FORM 4474 ITEM	NOMENCLATURE	DATA
1	ID	NJ00777
2	DIVISION	NAD
3	STATE	31
4	COUNTY	027 (MORRIS)
5	CONGR. DIST.	13
6	2ND STATE	
7	2ND COUNTY	
8	2ND CONGR	
9	OFF. DAM NAME	MINE HILL RESERVOIR DAM
10	LATITUDE	40-50.5
11	LONGITUDE	074-48.0
12	REPORT DATE	81/10/23.
13	POPULAR NAME	LOWER MINE HILL RESERVOIR
14	IMPOUND. NAME	MINE HILL RESERVOIR
15	REGION	02
16	BASIN.	04
17	RIVER/STREAM	MINE BROOK
18	D/S CITY-TOWN	HACKETTSTOWN
19	DISTANCE	001
20	POPULATION	00009472
21	TYPE OF DAM	PG
22	YEAR COMPLETED	1896
23	PURPOSES	S
24	STR. HEIGHT	0025
25	HYD. HEIGHT	0025
26	MAX CAPACITY	00000035
27	NORMAL CAP.	00000031
27A	CORPS DIST.	NAP
27B	OWNER CODE	N
27C	FED. REGULATED	N
27D	PVT. ON FED.	N
27E	SCS AID	N
27F	VERIFY DATE	80/08/20.
28	REMARK	
56	REMARK	

INSP. REMARK

FORM 4474 ITEM	NOMENCLATURE	DATA
28	(SEE BELOW)	
29	D/S HAZARD	2
30	CREST LENGTH	00310
31	SPILLWAY TYPE	U
32	SPILLWAY WIDTH	0024
33	MAX DISCHARGE	0000046
34	VOLUME	000003062
35	POWER INSTALLED	
36	POWER PROPOSED	
37	NO. OF LOCKS	
38-45	LOCK LEN/WID	
46	OWNER NAME	HACKETTSTOWN M U A
47	ENGINEERING	
48	CONSTRUCTION	
49	REG. DESIGN	NONE
50	REG. CONSI	NONE
51	REG. OPER.	NJDEP
52	REG. MAINT.	NJDEP
53	INSPECTOR	ANDERSON-NICHOLS & CO.,INC
54	INSP. DATE	81/04/21.
55	INSP. AUTH.	P.L.92-367
56	(SEE BELOW)	
57	INSP. INIT.	80/12/12.
58	UNSAFE	
59	URGENCY	
60	INSP. COMPL.	81/06/29.
61	RPT. APPR.	81/08/31.
62	GOV. NOTIF.	
63	INSPECTOR	SC
64	GOV. RPT.	81/08/31.
65	DEFICIENCY	

FORM 4474 ITEM	NOMENCLATURE	DATA
1	ID	NJ00778
2	DIVISION	NAD
3	STATE	31
4	COUNTY	015 (GLOUCESTER)
5	CONGR. DIST.	01
6	2ND STATE	
7	2ND COUNTY	
8	2ND CONGR	
9	OFF. DAM NAME	LAKE GARRISON DAM
10	LATITUDE	39-37.7
11	LONGITUDE	075-07.6
12	REPORT DATE	81/10/09.
13	POPULAR NAME	GARRISON LAKE DAM
14	IMPOUND. NAME	GARRISON LAKE
15	REGION	02
16	BASIN.	04
17	RIVER/STREAM	REED BRANCH STILL RUN
18	D/S CITY-TOWN	FRANKLIN TOWNSHIP
19	DISTANCE	003
20	POPULATION	00009960
21	TYPE OF DAM	RE
22	YEAR COMPLETED	1940
23	PURPOSES	R
24	STR. HEIGHT	0007
25	HYD. HEIGHT	0007
26	MAX CAPACITY	00000152
27	NORMAL CAP.	00000089
27A	CORPS DIST.	NAP
27B	OWNER CODE	N
27C	FED. REGULATED	N
27D	PVT. ON FED.	N
27E	SCS AID	N
27F	VERIFY DATE	80/08/20.

FORM 4474 ITEM	NOMENCLATURE	DATA
28	(SEE BELOW)	
29	D/S HAZARD	2
30	CREST LENGTH	00500
31	SPILLWAY TYPE	U
32	SPILLWAY WIDTH	0087
33	MAX DISCHARGE	0000614
34	VOLUME	000002500
35	POWER INSTALLED	
36	POWER PROPOSED	
37	NO. OF LOCKS	
38-45	LOCK LEN/WID	
46	OWNER NAME	LAKE GARRISON ASSOCIATIO
47	ENGINEERING	
48	CONSTRUCTION	
49	REG. DESIGN	NJDEP
50	REG. CONST	NJDEP
51	REG. OPER.	NJDEP
52	REG. MAINT.	NJDEP
53	INSPECTOR	STORCH ENGINEERS
54	INSP. DATE	81/01/09.
55	INSP. AUTH.	P.L. 92-367
56	(SEE BELOW)	
57	INSP. INIT.	80/12/12.
58	UNSAFE	
59	URGENCY	
60	INSP. COMPL.	81/04/30.
61	RPT. APPR.	81/07/20.
62	GOV. NOTIF.	
63	INSPECTOR	SC
64	GOV. RPT.	81/07/20.
65	DEFICIENCY	

28 REMARK
56 REMARK PREVIOUSLY INVENTORIED UNDER NAME MONROEVILLE LAKE DAM

INSP. REMARK

FORM 4474 ITEM	NOMENCLATURE	DATA
1	ID	NJ00779
2	DIVISION	NAD
3	STATE	31
4	COUNTY	041 (WARREN)
5	CONGR. DIST.	13
6	2ND STATE	
7	2ND COUNTY	
8	2ND CONGR	
9	OFF. DAM NAME	NEWBURG MILL DAM
10	LATITUDE	40-48.9
11	LONGITUDE	074-50.0
12	REPORT DATE	81/10/23.
13	POPULAR NAME	
14	IMPOUND. NAME	
15	REGION	02
16	BASIN.	04
17	RIVER/STREAM	MUSCONETCONG RIVER
18	D/S CITY-TOWN	BEATTYSTOWN
19	DISTANCE	001
20	POPULATION	00000500
21	TYPE OF DAM	PG
22	YEAR COMPLETED	1850
23	PURPOSES	R
24	STR. HEIGHT	0010
25	HYD. HEIGHT	0012
26	MAX CAPACITY	00000055
27	NORMAL CAP.	00000014
27A	CORPS DIST.	NAP
27B	OWNER CODE	N
27C	FED. REGULATED	N
27D	PVT. ON FED.	N
27E	SCS AID	N
27F	VERIFY DATE	81/10/26.
28	REMARK	22-COMPLETED DURING 1800*S
56	REMARK	

INSP. REMARK

FORM 4474 ITEM	NOMENCLATURE	DATA
28	(SEE BELOW)	
29	D/S HAZARD	2
30	CREST LENGTH	00313
31	SPILLWAY TYPE	U
32	SPILLWAY WIDTH	0074
33	MAX DISCHARGE	0000177
34	VOLUME	000000462
35	POWER INSTALLED	
36	POWER PROPOSED	
37	NO. OF LOCKS	
38-45	LOCK LEN/WID	
46	OWNER NAME	REICHOLD CHEMICAL CO
47	ENGINEERING	
48	CONSTRUCTION	
49	REG. DESIGN	NONE
50	REG. CONST.	NONE
51	REG. OPER.	NJDEP
52	REG. MAINT.	NJDEP
53	INSPECTOR	ANDERSON-NICHOLS & CO.,INC.
54	INSP. DATE	81/04/22.
55	INSP. AUTH.	P.L.92-367
56	(SEE BELOW)	
57	INSP. INIT.	80/12/12.
58	UNSAFE	
59	URGENCY	
60	INSP. COMPL.	81/06/30.
61	RPT. APPR.	81/08/31.
62	GOV. NOTIF.	
63	INSPECTOR	SC
64	GOV. RPT.	81/08/31.
65	DEFICIENCY	

FORM 4474 ITEM	NOMENCLATURE	DATA
1	ID	NJ00780
2	DIVISION	NAD
3	STATE	31
4	COUNTY	027 (MORRIS)
5	CONGR. DIST.	13
6	2ND STATE	
7	2ND COUNTY	
8	2ND CONGR	
9	OFF. DAM NAME	OPENAKA LAKE DAM
10	LATITUDE	40-51.4
11	LONGITUDE	074-31.7
12	REPORT DATE	81/10/16.
13	POPULAR NAME	
14	IMPOUND. NAME	OPENAKA LAKE
15	REGION	02
16	BASIN.	03
17	RIVER/STREAM	DEN BROOK
18	D/S CITY-TOWN	DENVILLE
19	DISTANCE	001
20	POPULATION	00014000
21	TYPE OF DAM	RE
22	YEAR COMPLETED	1800
23	PURPOSES	R
24	STR. HEIGHT	0016
25	HYD. HEIGHT	0016
26	MAX CAPACITY	00000059
27	NORMAL CAP.	00000046
27A	CORPS DIST.	NAN
27B	OWNER CODE	N
27C	FED. REGULATED	N
27D	PVT. ON FED.	N
27E	SCS AID	N
27F	VERIFY DATE	81/10/26.
28	REMARK	22-PRE-REVOLUTIONARY WAR DAM
56	REMARK	

INSP. REMARK

FORM 4474 ITEM	NOMENCLATURE	DATA
28	(SEE BELOW)	
29	D/S HAZARD	2
30	CREST LENGTH	00190
31	SPILLWAY TYPE	C
32	SPILLWAY WIDTH	0045
33	MAX DISCHARGE	0000389
34	VOLUME	000004098
35	POWER INSTALLED	
36	POWER PROPOSED	
37	NO. OF LOCKS	
38-45	LOCK LEN/WID	
46	OWNER NAME	ROBERT PRICE
47	ENGINEERING	
48	CONSTRUCTION	
49	REG. DESIGN	NONE
50	REG. CONST	NONE
51	REG. OPER.	NJDEP
52	REG. MAINT.	NJDEP
53	INSPECTOR	STORCH ENGINEERS
54	INSP. DATE	81/03/02.
55	INSP. AUTH.	P.L.92-367
56	(SEE BELOW)	
57	INSP. INIT.	80/12/12.
58	UNSAFE	
59	URGENCY	
60	INSP. COMPL.	81/03/12.
61	RPT. APPR.	81/07/29.
62	GOV. NOTIF.	
63	INSPECTOR	SC
64	GOV. RPT.	81/07/30.
65	DEFICIENCY	

FORM 4474 ITEM	NOMENCLATURE	DATA
1	ID	NJ00782
2	DIVISION	NAD
3	STATE	31
4	COUNTY	031 (PASSAIC)
5	CONGR. DIST.	08
6	2ND STATE	
7	2ND COUNTY	
8	2ND CONGR	
9	OFF. DAM NAME	POMPTON DAM
10	LATITUDE	40-58.3
11	LONGITUDE	074-16.8
12	REPORT DATE	81/10/16.
13	POPULAR NAME	AQUATIC PARK DAM
14	IMPOUND. NAME	RAMAPO RIVER AND PEQUANNOCK RIVER
15	REGION	02
16	BASIN.	03
17	RIVER/STREAM	POMPTON RIVER
18	D/S CITY-TOWN	PEQUANNOCK
19	DISTANCE	001
20	POPULATION	00014017
21	TYPE OF DAM	REPG
22	YEAR COMPLETED	1929
23	PURPOSES	S
24	STR. HEIGHT	0022
25	HYD. HEIGHT	0022
26	MAX CAPACITY	00000949
27	NORMAL CAP.	00000058
27A	CORPS DIST.	NAN
27B	OWNER CODE	N
27C	FED. REGULATED	N
27D	PVT. ON FED.	N
27E	SCS AID	N
27F	VERIFY DATE	81/10/26.

FORM 4474 ITEM	NOMENCLATURE	DATA
28	(SEE BELOW)	
29	D/S HAZARD	1
30	CREST LENGTH	01940
31	SPILLWAY TYPE	U
32	SPILLWAY WIDTH	0270
33	MAX DISCHARGE	0016692
34	VOLUME	000062000
35	POWER INSTALLED	
36	POWER PROPOSED	
37	NO. OF LOCKS	
38-45	LOCK LEN/WID	
46	OWNER NAME	STATE OF NEW JERSEY
47	ENGINEERING	VERMULE
48	CONSTRUCTION	
49	REG. DESIGN	NJDEP
50	REG. CONST	NJDEP
51	REG. OPER.	NJDEP
52	REG. MAINT.	NJDEP
53	INSPECTOR	HARRIS-ECI
54	INSP. DATE	81/01/09.
55	INSP. AUTH.	P.L.92-367
56	(SEE BELOW)	
57	INSP. INIT.	80/12/12.
58	UNSAFE	
59	URGENCY	
60	INSP. COMPL.	81/04/09.
61	RPT. APPR.	81/07/28.
62	GOV. NOTIF.	
63	INSPECTOR	SC
64	GOV. RPT.	81/07/30.
65	DEFICIENCY	

2H REMARK 32-33-INCLUDES TWO PRINCIPAL SPILLWAYS ONE AT EACH END OF DAM
56 REMARK 46-STATE RECONST DAM IN 1929 TO SUPPLY WATER FOR LOCAL WELLS

INSP. REMARK

FORM 4474 ITEM	NOMENCLATURE	DATA
1	ID	NJ00784
2	DIVISION	NAD
3	STATE	31
4	COUNTY	039 (UNION
5	CONGR. DIST.	12
6	2ND STATE	
7	2ND COUNTY	
8	2ND CONGR	
9	OFF. DAM NAME	BRIANT PARK DAM
10	LATITUDE	40-42.9
11	LONGITUDE	074-20.1
12	REPORT DATE	81/10/23.
13	POPULAR NAME	BRIANT POND DAM
14	IMPOUND. NAME	BRIANT POND
15	REGION	02
16	BASIN.	03
17	RIVER/STREAM	VAN WINKLE BROOK
18	D/S CITY-TOWN	MILLBURN
19	DISTANCE	000
20	POPULATION	00021084
21	TYPE OF DAM	REPG
22	YEAR COMPLETED	1939
23	PURPOSES	R
24	STR. HEIGHT	0016
25	HYD. HEIGHT	0016
26	MAX CAPACITY	00000055
27	NORMAL CAP.	00000018
27A	CORPS DIST.	NAN
27B	OWNER CODE	N
27C	FED. REGULATED	N
27D	PVT. ON FED.	N
27E	SCS AID	N
27F	VERIFY DATE	81/10/26.

FORM 4474 ITEM	NOMENCLATURE	DATA
28	(SEE BELOW)	
29	D/S HAZARD	1
30	CREST LENGTH	00280
31	SPILLWAY TYPE	U
32	SPILLWAY WIDTH	0050
33	MAX DISCHARGE	0001528
34	VOLUME	000007100
35	POWER INSTALLED	
36	POWER PROPOSED	
37	NO. OF LOCKS	
38-45	LOCK LEN/WID	
46	OWNER NAME	UNION COUNTY PARKS COMM.
47	ENGINEERING	UNION COUNTY PARKS COMM.
48	CONSTRUCTION	UNION COUNTY PARKS COMM.
49	REG. DESIGN	NJDEP
50	REG. CONST	NJDEP
51	REG. OPER.	NJDEP
52	REG. MAINT.	NJDEP
53	INSPECTOR	LOUIS BERGER AND ASSOC.
54	INSP. DATE	80/08/18.
55	INSP. AUTH.	P.L.92-367
56	(SEE BELOW)	
57	INSP. INIT.	80/08/12.
58	UNSAFE	
59	URGENCY	
60	INSP. COMPL.	80/09/29.
61	RPT. APPR.	81/04/21.
62	GOV. NOTIF.	
63	INSPECTOR	SC
64	GOV. RPT.	81/04/28.
65	DEFICIENCY	SR

28 REMARK

56 REMARK OVERTOPPED ONCE SINCE MAJOR REPAIR TO 1938 STRUCTURE

INSP. REMARK

INVENTORY OF DAMS

NEW JERSEY 81/11/25. PAGE 365

FORM 4474 ITEM	NOMENCLATURE	DATA
1	ID	NJ00785
2	DIVISION	NAD
3	STATE	31
4	COUNTY	027 (MORRIS)
5	CONGR. DIST.	13
6	2ND STATE	
7	2ND COUNTY	
8	2ND CONGR	
9	OFF. DAM NAME	CHEROKEE LAKE DAM
10	LATITUDE	40-50.0
11	LONGITUDE	074-36.0
12	REPORT DATE	81/10/23.
13	POPULAR NAME	
14	IMPOUND. NAME	LAKE CHEROKEE
15	REGION	02
16	BASIN.	03
17	RIVER/STREAM	BR INDIA BROOK
18	D/S CITY-TOWN	MENDHAM
19	DISTANCE	006
20	POPULATION	00003700
21	TYPE OF DAM	RE
22	YEAR COMPLETED	
23	PURPOSES	R
24	STR. HEIGHT	0011
25	HYD. HEIGHT	0011
26	MAX CAPACITY	00000059
27	NORMAL CAP.	00000036
27A	CORPS DIST.	NAN
27B	OWNER CODE	N
27C	FED. REGULATED	N
27D	PVT. ON FED.	N
27E	SCS AID	N
27F	VERIFY DATE	81/11/02.
28	REMARK	
56	REMARK	

INSP. REMARK

FORM 4474 ITEM	NOMENCLATURE	DATA
28	(SEE BELOW)	
29	D/S HAZARD	2
30	CREST LENGTH	00680
31	SPILLWAY TYPE	U
32	SPILLWAY WIDTH	0025
33	MAX DISCHARGE	0000412
34	VOLUME	000006075
35	POWER INSTALLED	
36	POWER PROPOSED	
37	NO. OF LOCKS	
38-45	LOCK LEN/WID	
46	OWNER NAME	ARCHDIOCESE OF PATERSON
47	ENGINEERING	N. M. LAKE
48	CONSTRUCTION	N.M. LAKE
49	REG. DESIGN	NJDEP
50	REG. CONST	NJDEP
51	REG. OPER.	NJDEP
52	REG. MAINT.	NJDEP
53	INSPECTOR	STORCH ENGINEERS
54	INSP. DATE	80/12/24.
55	INSP. AUTH.	P.L.92-367
56	(SEE BELOW)	
57	INSP. INIT.	80/12/12.
58	UNSAFE	
59	URGENCY	
60	INSP. COMPL.	81/03/12.
61	RPT. APPR.	81/06/15.
62	GOV. NOTIF.	
63	INSPECTOR	SC
64	GOV. RPT.	81/06/15.
65	DEFICIENCY	

NEW JERSEY

FORM 4474 ITEM	NOMENCLATURE	DATA
1	ID	NJ00786
2	DIVISION	NAD
3	STATE	31
4	COUNTY	027 (MORRIS)
5	CONGR. DIST.	13
6	2ND STATE	
7	2ND COUNTY	
8	2ND CONGR	
9	OFF. DAM NAME	CHESTER LAKE DAM
10	LATITUDE	40-47.3
11	LONGITUDE	074-43.2
12	REPORT DATE	81/01/19.
13	POPULAR NAME	
14	IMPOUND. NAME	
15	REGION	02
16	BASIN.	03
17	RIVER/STREAM	BLACK RIVER
18	D/S CITY-TOWN	MILLTOWN
19	DISTANCE	001
20	POPULATION	00000300
21	TYPE OF DAM	RE
22	YEAR COMPLETED	
23	PURPOSES	0
24	STR. HEIGHT	0024
25	HYD. HEIGHT	0024
26	MAX CAPACITY	00018560
27	NORMAL CAP.	00000000
27A	CORPS DIST.	NAN
27B	OWNER CODE	N
27C	FED. REGULATED	N
27D	PVT. ON FED.	N
27E	SCS AID	N
27F	VERIFY DATE	80/08/20.

FORM 4474 ITEM	NOMENCLATURE	DATA
28	(SEE BELOW)	
29	D/S HAZARD	3
30	CREST LENGTH	02500
31	SPILLWAY TYPE	C
32	SPILLWAY WIDTH	0045
33	MAX DISCHARGE	0005167
34	VOLUME	000140000
35	POWER INSTALLED	
36	POWER PROPOSED	
37	NO. OF LOCKS	
38-45	LOCK LEN/WID	
46	OWNER NAME	STATE OF NEW JERSEY
47	ENGINEERING	
48	CONSTRUCTION	
49	REG. DESIGN	
50	REG. CONST	
51	REG. OPER.	NJDEP
52	REG. MAINT.	NJDEP
53	INSPECTOR	
54	INSP. DATE	
55	INSP. AUTH.	
56	(SEE BELOW)	
57	INSP. INIT.	
58	UNSAFE	
59	URGENCY	
60	INSP. COMPL.	
61	RPI. APPR.	
62	GOV. NOTIF.	
63	INSPECTOR	
64	GOV. RPI.	
65	DEFICIENCY	

28 REMARK 23-RAILROAD EMBANKMENT 27-STOPLOGS REMOVED TO BOTTOM OF STREAM
56 REMARK

INSP. REMARK

FORM 4474 ITEM	NOMENCLATURE	DATA
1	ID	NJ00787
2	DIVISION	NAD
3	STATE	31
4	COUNTY	023 (MIDDLESEX)
5	CONGR. DIST.	05
6	2ND STATE	
7	2ND COUNTY	
8	2ND CONGR	
9	OFF. DAM NAME	CREIGHTON LAKE DAM
10	LATITUDE	40-34.0
11	LONGITUDE	074-31.0
12	REPORT DATE	81/10/23.
13	POPULAR NAME	VICTOR CROWELL PARK LAKE DAM
14	IMPOUND. NAME	LAKE CREIGHTON
15	REGION	02
16	BASIN.	03
17	RIVER/STREAM	AMBROSE BROOK
18	D/S CITY-TOWN	MIDDLESEX
19	DISTANCE	000
20	POPULATION	00015000
21	TYPE OF DAM	REPG
22	YEAR COMPLETED	1937
23	PURPOSES	R
24	STR. HEIGHT	0010
25	HYD. HEIGHT	0010
26	MAX CAPACITY	00000250
27	NORMAL CAP.	00000032
27A	CORPS DIST.	NAN
27B	OWNER CODE	N
27C	FED. REGULATED	N
27D	PVT. ON FED.	N
27E	SCS AID	N
27F	VERIFY DATE	81/10/26.
28	REMARK 22-AFTER 1912	
56	REMARK	

INSP. REMARK

FORM 4474 ITEM	NOMENCLATURE	DATA
28	(SEE BELOW)	
29	D/S HAZARD	3
30	CREST LENGTH	00200
31	SPILLWAY TYPE	U
32	SPILLWAY WIDTH	0039
33	MAX DISCHARGE	0000677
34	VOLUME	000001366
35	POWER INSTALLED	
36	POWER PROPOSED	
37	NO. OF LOCKS	
38-45	LOCK LEN/WID	
46	OWNER NAME	MIDDLESEX TOWNSHIP
47	ENGINEERING	
48	CONSTRUCTION	
49	REG. DESIGN	NJDEP
50	REG. CONST	NJDEP
51	REG. OPER.	NJDEP
52	REG. MAINT.	NJDEP
53	INSPECTOR	ANDERSON-NICHOLS & CO., INC
54	INSP. DATE	81/04/20.
55	INSP. AUTH.	P.L.92-367
56	(SEE BELOW)	
57	INSP. INIT.	80/12/12.
58	UNSAFE	
59	URGENCY	
60	INSP. COMPL.	81/06/19.
61	RPT. APPR.	81/07/31.
62	GOV. NOTIF.	
63	INSPECTOR	SC
64	GOV. RPT.	81/08/03.
65	DEFICIENCY	

INVENTORY OF DAMS

NEW JERSEY 81/11/25. PAGE 368

FORM 4474 ITEM	NOMENCLATURE	DATA
1	ID	NJ00789
2	DIVISION	NAD
3	STATE	31
4	COUNTY	029 (OCEAN)
5	CONGR. DIST.	02
6	2ND STATE	
7	2ND COUNTY	
8	2ND CONGR	
9	OFF. DAM NAME	DEER HEAD LAKE DAM
10	LATITUDE	39-51.0
11	LONGITUDE	074-12.7
12	REPORT DATE	81/10/23.
13	POPULAR NAME	
14	IMPOUND. NAME	DEER HEAD LAKE
15	REGION	02
16	BASIN.	04
17	RIVER/STREAM	NORTH BRANCH FORKED RIVER
18	D/S CITY-TOWN	FORKED RIVER
19	DISTANCE	001
20	POPULATION	00002500
21	TYPE OF DAM	RE
22	YEAR COMPLETED	1979
23	PURPOSES	R
24	STR. HEIGHT	0010
25	HYD. HEIGHT	0132
26	MAX CAPACITY	00000340
27	NORMAL CAP.	00000048
27A	CORPS DIST.	NAP
27B	OWNER CODE	N
27C	FED. REGULATED	N
27D	PVT. ON FED.	N
27E	SCS AID	N
27F	VERIFY DATE	81/10/26.

FORM 4474 ITEM	NOMENCLATURE	DATA
28	(SEE BELOW)	
29	D/S HAZARD	)
30	CREST LENGTH	00660
31	SPILLWAY TYPE	U
32	SPILLWAY WIDTH	0080
33	MAX DISCHARGE	0000681
34	VOLUME	000058700
35	POWER INSTALLED	
36	POWER PROPOSED	
37	NO. OF LOCKS	
38-45	LOCK LEN/WID	
46	OWNER NAME	LACEY TOWNSHIP
47	ENGINEERING	OCEAN COUNTY
48	CONSTRUCTION	PARKER CONSTRUCTION
49	REG. DESIGN	NJDEP
50	REG. CONST	NJDEP
51	REG. OPER.	NJDEP
52	REG. MAINT.	NJDEP
53	INSPECTOR	HARRIS ECI ASSOCIATES
54	INSP. DATE	81/01/14.
55	INSP. AUTH.	P.L.92-367
56	(SEE BELOW)	
57	INSP. INIT.	80/12/12.
58	UNSAFE	
59	URGENCY	
60	INSP. COMPL.	81/03/10.
61	RPT. APPR.	81/06/05.
62	GOV. NOTIF.	
63	INSPECTOR	SC
64	GOV. RPT.	81/06/08.
65	DEFICIENCY	

28 REMARK 22-NEW BRIDGE AND ROADWAY PARKING LOT ON BACKSLOPE UNDER CONSTRUCTION
56 REMARK 32-TOTAL OF TWO SPILLWAYS 34-IN PROCESS OF LANDFILL BACKSLOPE 48-BRIDGE

INSP. REMARK

NEW JERSEY

FORM 4474 ITEM	NOMENCLATURE	DATA
1	ID	NJ00790
2	DIVISION	NAD
3	STATE	31
4	COUNTY	037 (SUSSEX)
5	CONGR. DIST.	13
6	2ND STATE	
7	2ND COUNTY	
8	2ND CONGR	
9	OFF. DAM NAME	HEADLEYS POND DAM
10	LATITUDE	41-02.6
11	LONGITUDE	074-48.6
12	REPORT DATE	81/10/30.
13	POPULAR NAME	
14	IMPOUND. NAME	HEADLEYS POND
15	REGION	02
16	BASIN.	04
17	RIVER/STREAM	TR-PAULINS KILL
18	D/S CITY-TOWN	PAULINS KILL
19	DISTANCE	001
20	POPULATION	00000300
21	TYPE OF DAM	PGERCB
22	YEAR COMPLETED	1900
23	PURPOSES	0
24	STR. HEIGHT	0018
25	HYD. HEIGHT	0018
26	MAX CAPACITY	00000051
27	NORMAL CAP.	00000037
27A	CORPS DIST.	NAP
27B	OWNER CODE	N
27C	FED. REGULATED	N
27D	PVT. ON FED.	N
27E	SCS AID	N
27F	VERIFY DATE	81/11/02.

28 REMARK 20-APPROXIMATE 23-MILL
56 REMARK FINDINGS-INADEQUATE SPILLWAY•LEAKAGE

INSP. REMARK

FORM 4474 ITEM	NOMENCLATURE	DATA
28	(SEE BELOW)	
29	D/S HAZARD	2
30	CREST LENGTH	00060
31	SPILLWAY TYPE	U
32	SPILLWAY WIDTH	0040
33	MAX DISCHARGE	0000194
34	VOLUME	000000500
35	POWER INSTALLED	
36	POWER PROPOSED	
37	NO. OF LOCKS	
38-45	LOCK LEN/WID	
46	OWNER NAME	STANLEY PETER
47	ENGINEERING	
48	CONSTRUCTION	
49	REG. DESIGN	NJDEP
50	REG. CONST	NJDEP
51	REG. OPER.	NJDEP
52	REG. MAINT.	NJDEP
53	INSPECTOR	STORCH ENGINEERS
54	INSP. DATE	81/03/01.
55	INSP. AUTH.	P.L.92-367
56	(SEE BELOW)	
57	INSP. INIT.	80/12/12.
58	UNSAFE	
59	URGENCY	
60	INSP. COMPL.	81/03/26.
61	RPT. APPR.	81/07/28.
62	GOV. NOTIF.	
63	INSPECTOR	SC
64	GOV. RPT.	81/07/30.
65	DEFICIENCY	

INVENTORY OF DAMS

NEW JERSEY 81/11/25. PAGE 370

FORM 4474 ITEM	NOMENCLATURE	DATA
1	ID	NJ00791
2	DIVISION	NAD
3	STATE	31
4	COUNTY	027 (MORRIS)
5	CONGR. DIST.	05
6	2ND STATE	
7	2ND COUNTY	
8	2ND CONGR	
9	OFF. DAM NAME	EDEN MILL DAM
10	LATITUDE	40-49.2
11	LONGITUDE	074-25.9
12	REPORT DATE	81/10/23.
13	POPULAR NAME	
14	IMPOUND. NAME	
15	REGION	02
16	BASIN.	03
17	RIVER/STREAM	WHIPPANY RIVER
18	D/S CITY-TOWN	HANOVER
19	DISTANCE	001
20	POPULATION	00011174
21	TYPE OF DAM	RE
22	YEAR COMPLETED	
23	PURPOSES	S
24	STR. HEIGHT	0012
25	HYD. HEIGHT	0012
26	MAX CAPACITY	00000056
27	NORMAL CAP.	00000048
27A	CORPS DIST.	NAN
27B	OWNER CODE	N
27C	FED. REGULATED	N
27D	PVT. ON FED.	N
27E	SCS AID	N
27F	VERIFY DATE	81/10/26.

FORM 4474 ITEM	NOMENCLATURE	DATA
28	(SEE BELOW)	
29	D/S HAZARD	1
30	CREST LENGTH	00178
31	SPILLWAY TYPE	U
32	SPILLWAY WIDTH	0149
33	MAX DISCHARGE	0000462
34	VOLUME	000000647
35	POWER INSTALLED	
36	POWER PROPOSED	
37	NO. OF LOCKS	
38-45	LOCK LEN/WID	
46	OWNER NAME	WHIPPANY PAPER BOARD CO
47	ENGINEERING	
48	CONSTRUCTION	
49	REG. DESIGN	NJDEP
50	REG. CONST	NJDEP
51	REG. OPER.	NJDEP
52	REG. MAINT.	NJDEP
53	INSPECTOR	STORCH ENGINEERS
54	INSP. DATE	80/12/31.
55	INSP. AUTH.	P.L.92-367
56	(SEE BELOW)	
57	INSP. INIT.	80/12/12.
58	UNSAFE	
59	URGENCY	
60	INSP. COMPL.	81/03/26.
61	RPT. APPR.	81/07/31.
62	GOV. NOTIF.	
63	INSPECTOR	SC
64	GOV. RPT.	81/08/03.
65	DEFICIENCY	

28 REMARK 23-WATER SUPPLY FOR PAPER MILL
56 REMARK 32.33 PRIN SPILLWAY 136 FT, AUX SPILLWAY 13 FT

INSP. REMARK

FORM 4474 ITEM	NOMENCLATURE	DATA
1	ID	NJ00793
2	DIVISION	NAD
3	STATE	31
4	COUNTY	041 (WARREN)
5	CONGR. DIST.	13
6	2ND STATE	NJ
7	2ND COUNTY	041
8	2ND CONGR	13
9	OFF. DAM NAME	GRUENDYKE MILL DAM
10	LATITUDE	40-50.9
11	LONGITUDE	074-49.3
12	REPORT DATE	81/10/30.
13	POPULAR NAME	
14	IMPOUND. NAME	
15	REGION	02
16	BASIN.	04
17	RIVER/STREAM	MUSCONECTONG RIVER
18	D/S CITY-TOWN	HACKETTSTOWN
19	DISTANCE	000
20	POPULATION	00009500
21	TYPE OF DAM	PG
22	YEAR COMPLETED	1912
23	PURPOSES	R
24	STR. HEIGHT	0012
25	HYD. HEIGHT	0011
26	MAX CAPACITY	00000051
27	NORMAL CAP.	00000021
27A	CORPS DIST.	NAP
27B	OWNER CODE	N
27C	FED. REGULATED	N
27D	PVT. ON FED.	N
27E	SCS AID	N
27F	VERIFY DATE	81/11/02.

FORM 4474 ITEM	NOMENCLATURE	DATA
28	(SEE BELOW)	
29	D/S HAZARD	?
30	CREST LENGTH	00125
31	SPILLWAY TYPE	U
32	SPILLWAY WIDTH	0115
33	MAX DISCHARGE	0001490
34	VOLUME	000000159
35	POWER INSTALLED	
36	POWER PROPOSED	
37	NO. OF LOCKS	
38-45	LOCK LEN/WID	
46	OWNER NAME	
47	ENGINEERING	
48	CONSTRUCTION	
49	REG. DESIGN	NONE
50	REG. CONST.	NONE
51	REG. OPER.	NJDEP
52	REG. MAINT.	NJDEP
53	INSPECTOR	ANDERSON-NICHOLS & CO.,INC.
54	INSP. DATE	81/04/21.
55	INSP. AUTH.	P.L.92-367
56	(SEE BELOW)	
57	INSP. INIT.	80/12/12.
58	UNSAFE	
59	URGENCY	
60	INSP. COMPL.	81/06/30.
61	RPT. APPR.	81/08/31.
62	GOV. NOTIF.	
63	INSPECTOR	SC
64	GOV. RPT.	81/08/31.
65	DEFICIENCY	

28 REMARK 22-COMPLETED BEFORE 1912
56 REMARK 32-33 PRIN SPILLWAY 80 FT, SPILLWAY ELEVS. VARY ACROSS DAM

INSP. REMARK

INVENTORY OF DAMS

NEW JERSEY 81/11/25. PAGE 372

FORM 4474 ITEM	NOMENCLATURE	DATA
1	ID	NJ00794
2	DIVISION	NAD
3	STATE	31
4	COUNTY	023 (MIDDLESEX 1
5	CONGR. DIST.	04
6	2ND STATE	
7	2ND COUNTY	
8	2ND CONGR	
9	OFF. DAM NAME	HELMETTA DAM
10	LATITUDE	40-22.7
11	LONGITUDE	074-25.7
12	REPORT DATE	81/10/23.
13	POPULAR NAME	
14	IMPOUND. NAME	HELMETTA POND
15	REGION	02
16	BASIN.	03
17	RIVER/STREAM	MANALAPAN BROOK
18	D/S CITY-TOWN	HELMETTA
19	DISTANCE	000
20	POPULATION	00000921
21	TYPE OF DAM	RE
22	YEAR COMPLETED	1910
23	PURPOSES	S
24	STR. HEIGHT	0007
25	HYD. HEIGHT	0006
26	MAX CAPACITY	00000142
27	NORMAL CAP.	00000064
27A	CORPS DIST.	NAN
27B	OWNER CODE	N
27C	FED. REGULATED	N
27D	PVT. ON FED.	N
27E	SCS AID	N
27F	VERIFY DATE	81/11/02.

FORM 4474 ITEM	NOMENCLATURE	DATA
28	(SEE BELOW)	
29	D/S HAZARD	2
30	CREST LENGTH	00653
31	SPILLWAY TYPE	U
32	SPILLWAY WIDTH	0007
33	MAX DISCHARGE	0000041
34	VOLUME	000004500
35	POWER INSTALLED	
36	POWER PROPOSED	
37	NO. OF LOCKS	
38-45	LOCK LEN/WID	
46	OWNER NAME	MIDDLESEX COUNTY
47	ENGINEERING	GEORGE W HELM
48	CONSTRUCTION	GEORGE W HELM
49	REG. DESIGN	NJDE*
50	REG. CONST	NJDE*
51	REG. OPER.	NJDEP
52	REG. MAINT.	NJDEP
53	INSPECTOR	ANDERSON-NICHOLS & CO., INC.
54	INSP. DATE	81/04/20.
55	INSP. AUTH.	P.L.92-367
56	(SEE BELOW)	
57	INSP. INIT.	80/12/12.
58	UNSAFE	
59	URGENCY	
60	INSP. COMPL.	81/06/30.
61	RPT. APPR.	81/08/25.
62	GOV. NOTIF.	
63	INSPECTOR	SC
64	GOV. RPT.	81/08/31.
65	DEFICIENCY	

28 REMARK 23-COUNTY CURRENTLY MAKING REPAIRS TO SPILLWAY DAMAGED BY ICE
56 REMARK 53-NUMEROUS INSPECTIONS BY STATE AND COUNTY-NO DATE-ACCORDING TO EXOWNER

INSP. REMARK

FORM 4474 ITEM	NOMENCLATURE	DATA
1	ID	NJ00795
2	DIVISION	NAD
3	STATE	31
4	COUNTY	037 (SUSSEX)
5	CONGR. DIST.	13
6	2ND STATE	
7	2ND COUNTY	
8	2ND CONGR	
9	OFF. DAM NAME	HEATERS POND DAM
10	LATITUDE	41-04.1
11	LONGITUDE	074-35.2
12	REPORT DATE	81/10/16.
13	POPULAR NAME	
14	IMPOUND. NAME	HEATERS POND
15	REGION	02
16	BASIN.	02
17	RIVER/STREAM	SAWMILL RUN
18	D/S CITY-TOWN	SOUTH OGDENSBURG
19	DISTANCE	001
20	POPULATION	00000300
21	TYPE OF DAM	RE
22	YEAR COMPLETED	1955
23	PURPOSES	R
24	STR. HEIGHT	0008
25	HYD. HEIGHT	0008
26	MAX CAPACITY	00000133
27	NORMAL CAP.	00000055
27A	CORPS DIST.	NAN
27B	OWNER CODE	N
27C	FED. REGULATED	N
27D	PVT. ON FED.	N
27E	SCS AID	N
27F	VERIFY DATE	81/10/26.

FORM 4474 ITEM	NOMENCLATURE	DATA
28	(SEE BELOW)	
29	D/S HAZARD	2
30	CREST LENGTH	00324
31	SPILLWAY TYPE	C
32	SPILLWAY WIDTH	0023
33	MAX DISCHARGE	0000097
34	VOLUME	000000740
35	POWER INSTALLED	
36	POWER PROPOSED	
37	NO. OF LOCKS	
38-45	LOCK LEN/WID	
46	OWNER NAME	BOROUGH OF OGDENSBURG
47	ENGINEERING	
48	CONSTRUCTION	
49	REG. DESIGN	NJDEP
50	REG. CONST	NJDEP
51	REG. OPER.	NJDEP
52	REG. MAINT.	NJDEP
53	INSPECTOR	STORCH ENGINEERS
54	INSP. DATE	80/12/19.
55	INSP. AUTH.	P.L.92-367
56	(SEE BELOW)	
57	INSP. INIT.	80/12/12.
58	UNSAFE	
59	URGENCY	
60	INSP. COMPL.	81/03/12.
61	RPT. APPR.	81/07/31.
62	GOV. NOTIF.	
63	INSPECTOR	SC
64	GOV. RPT.	81/08/04.
65	DEFICIENCY	

28 REMARK 20-APPROIMATE 22-REBUILT-ORIGINAL CONSTRUCTION IN 19205
56 REMARK

INSP. REMARK

FORM 4674 ITEM	NOMENCLATURE	DATA
1	ID	NJ00796
2	DIVISION	NAD
3	STATE	31
4	COUNTY	041 (WARREN)
5	CONGR. DIST.	13
6	2ND STATE	
7	2ND COUNTY	
8	2ND CONGR	
9	OFF. DAM NAME	HOPE LAKE DAM
10	LATITUDE	40-54.8
11	LONGITUDE	074-58.0
12	REPORT DATE	81/10/16.
13	POPULAR NAME	
14	IMPOUND. NAME	HOPE LAKE
15	REGION	02
16	BASIN.	04
17	RIVER/STREAM	BEAVER BROOK
18	D/S CITY-TOWN	HOPE
19	DISTANCE	000
20	POPULATION	00001140
21	TYPE OF DAM	RE
22	YEAR COMPLETED	1800
23	PURPOSES	R
24	STR. HEIGHT	0009
25	HYD. HEIGHT	0009
26	MAX CAPACITY	00000100
27	NORMAL CAP.	00000064
27A	CORPS DIST.	NAP
27B	OWNER CODE	N
27C	FED. REGULATED	N
27D	PVT. ON FED.	N
27E	SCS AID	N
27F	VERIFY DATE	81/10/26.
28	REMARK	
56	REMARK	32-33-INCLUDES PRIMARY AND 2 AVX SPILLWAYS
	INSP. REMARK	

FORM 4674 ITEM	NOMENCLATURE	DATA
28	(SEE BELOW)	
29	D/S HAZARD	2
30	CREST LENGTH	00233
31	SPILLWAY TYPE	U
32	SPILLWAY WIDTH	0116
33	MAX DISCHARGE	0000337
34	VOLUME	000004200
35	POWER INSTALLED	
36	POWER PROPOSED	
37	NO. OF LOCKS	
38-45	LOCK LEN/WID	
46	OWNER NAME	CHARLES SOUTHWICK
47	ENGINEERING	
48	CONSTRUCTION	
49	REG. DESIGN	NJDEP
50	REG. CONST	NJDEP
51	REG. OPER.	NJDEP
52	REG. MAINT.	NJDEP
53	INSPECTOR	ANDERSON - NICHOLS & CO.,INC
54	INSP. DATE	81/04/21.
55	INSP. AUTH.	P.L.92-367
56	(SEE BELOW)	
57	INSP. INIT.	80/12/12.
58	UNSAFE	
59	URGENCY	
60	INSP. COMPL.	81/06/01.
61	RPT. APPR.	81/08/21.
62	GOV. NOTIF.	
63	INSPECTOR	SC
64	GOV. RPT.	81/08/31.
65	DEFICIENCY	

NEW JERSEY

FORM 4474 ITEM	NOMENCLATURE	DATA
1	ID	NJ00797
2	DIVISION	NAD
3	STATE	31
4	COUNTY	037 (SUSSEX)
5	CONGR. DIST.	13
6	2ND STATE	
7	2ND COUNTY	
8	2ND CONGR	
9	OFF. DAM NAME	UPPER HIGHLAND LAKE DAM
10	LATITUDE	41=10.7
11	LONGITUDE	074-28.0
12	REPORT DATE	81/10/23.
13	POPULAR NAME	DAM NUMBER ONE
14	IMPOUND. NAME	UPPER HIGHLAND LAKE
15	REGION	02
16	BASIN.	02
17	RIVER/STREAM	TR-WAWAYANDA CREEK
18	D/S CITY-TOWN	HIGHLAND LAKES
19	DISTANCE	000
20	POPULATION	00001000
21	TYPE OF DAM	RE
22	YEAR COMPLETED	1932
23	PURPOSES	R
24	STR. HEIGHT	0018
25	HYD. HEIGHT	0015
26	MAX CAPACITY	00000106
27	NORMAL CAP.	00000084
27A	CORPS DIST.	NAN
27B	OWNER CODE	N
27C	FED. REGULATED	N
27D	PVT. ON FED.	N
27E	SCS AID	N
27F	VERIFY DATE	81/10/26.
28	REMARK 20-22 APPROXIMATE	
56	REMARK	

INSP. REMARK

FORM 4474 ITEM	NOMENCLATURE	DATA
28	(SEE BELOW)	
29	D/S HAZARD	1
30	CREST LENGTH	00311
31	SPILLWAY TYPE	U
32	SPILLWAY WIDTH	0017
33	MAX DISCHARGE	0000162
34	VOLUME	000005500
35	POWER INSTALLED	
36	POWER PROPOSED	
37	NO. OF LOCKS	
38-45	LOCK LEN/WID	
46	OWNER NAME	HIGHLAND LAKES COMM ASSO
47	ENGINEERING	
48	CONSTRUCTION	
49	REG. DESIGN	NJDEP
50	REG. CONST	NJDEP
51	REG. OPER.	NJDEP
52	REG. MAINT.	NJDEP
53	INSPECTOR	LOUIS BERGER AND ASSOCIATES
54	INSP. DATE	81/03/24.
55	INSP. AUTH.	P.L.92-367
56	(SEE BELOW)	
57	INSP. INIT.	80/12/12.
58	UNSAFE	
59	URGENCY	
60	INSP. COMPL.	81/05/20.
61	RPT. APPR.	81/07/21.
62	GOV. NOTIF.	
63	INSPECTOR	SC
64	GOV. RPT.	81/07/22.
65	DEFICIENCY	

FORM 4474 ITEM	NOMENCLATURE	DATA
1	ID	NJ00798
2	DIVISION	NAD
3	STATE	31
4	COUNTY	005 (BURLINGTON)
5	CONGR. DIST.	06
6	2ND STATE	
7	2ND COUNTY	
8	2ND CONGR	
9	OFF. DAM NAME	BETHANY HOLE DAM
10	LATITUDE	39-49.6
11	LONGITUDE	074-52.3
12	REPORT DATE	81/10/23.
13	POPULAR NAME	BETHANY RUN DAM
14	IMPOUND. NAME	BETHANY RUN
15	REGION	02
16	BASIN.	04
17	RIVER/STREAM	KETTLE RUN
18	D/S CITY-TOWN	LAKE PINE
19	DISTANCE	002
20	POPULATION	00001500
21	TYPE OF DAM	RE
22	YEAR COMPLETED	1970
23	PURPOSES	R
24	STR. HEIGHT	0012
25	HYD. HEIGHT	0012
26	MAX CAPACITY	00000190
27	NORMAL CAP.	00000032
27A	CORPS DIST.	NAP
27B	OWNER CODE	N
27C	FED. REGULATED	N
27D	PVT. ON FED.	N
27E	SCS AID	N
27F	VERIFY DATE	81/10/26.

FORM 4474 ITEM	NOMENCLATURE	DATA
28	(SEE BELOW)	
29	D/S HAZARD	1
30	CREST LENGTH	00180
31	SPILLWAY TYPE	U
32	SPILLWAY WIDTH	0099
33	MAX DISCHARGE	0001101
34	VOLUME	000001300
35	POWER INSTALLED	
36	POWER PROPOSED	
37	NO. OF LOCKS	
38-45	LOCK LEN/WID	
46	OWNER NAME	LITTLE MILL COUNTRY CLUB
47	ENGINEERING	
48	CONSTRUCTION	
49	REG. DESIGN	NJDEP
50	REG. CONST	NJDEP
51	REG. OPER.	NJDEP
52	REG. MAINT.	NJDEP
53	INSPECTOR	STORCH ENGINEERS
54	INSP. DATE	81/01/27.
55	INSP. AUTH.	P.L.92-367
56	(SEE BELOW)	
57	INSP. INIT.	80/12/12.
58	UNSAFE	
59	URGENCY	
60	INSP. COMPL.	81/04/20.
61	RPT. APPR.	81/07/31.
62	GOV. NOTIF.	
63	INSPECTOR	SC
64	GOV. RPT.	81/08/03.
65	DEFICIENCY	

28 REMARK 22-DAM ORIG.BUILT IN 1940*S 27-LAKE MAINTAINED IN DRAWN DOWN CONDITION
56 REMARK 32-33 PRIMARY IS DROP INLET TO 48 INCH PIPE, AUX IS 36 INCH PIPE

INSP. REMARK

FORM 4474 ITEM	NOMENCLATURE	DATA
1	ID	NJ00799
2	DIVISION	NAD
3	STATE	31
4	COUNTY	003 (BERGEN)
5	CONGR. DIST.	09
6	2ND STATE	
7	2ND COUNTY	
8	2ND CONGR	
9	OFF. DAM NAME	OVERPECK TIDAL DAM
10	LATITUDE	40-50.4
11	LONGITUDE	074-01.3
12	REPORT DATE	81/10/30.
13	POPULAR NAME	
14	IMPOUND. NAME	OVERPECK CREEK
15	REGION	02
16	BASIN.	03
17	RIVER/STREAM	OVERPECK CREEK
18	D/S CITY-TOWN	SECAUCUS
19	DISTANCE	005
20	POPULATION	00012800
21	TYPE OF DAM	RE
22	YEAR COMPLETED	1955
23	PURPOSES	R
24	STR. HEIGHT	0018
25	HYD. HEIGHT	0013
26	MAX CAPACITY	00005121
27	NORMAL CAP.	00000602
27A	CORPS DIST.	NAN
27B	OWNER CODE	N
27C	FED. REGULATED	N
27D	PVT. ON FED.	N
27E	SCS AID	N
27F	VERIFY DATE	81/11/02.

FORM 4474 ITEM	NOMENCLATURE	DATA
28	(SEE BELOW)	
29	D/S HAZARD	3
30	CREST LENGTH	00296
31	SPILLWAY TYPE	U
32	SPILLWAY WIDTH	0260
33	MAX DISCHARGE	0008323
34	VOLUME	000019000
35	POWER INSTALLED	
36	POWER PROPOSED	
37	NO. OF LOCKS	
38-45	LOCK LEN/WID	
46	OWNER NAME	COUNTY OF BERGEN
47	ENGINEERING	SEE REMARKS
48	CONSTRUCTION	MILES KUSCHAR
49	REG. DESIGN	NJDEP
50	REG. CONST	NJDEP
51	REG. OPER.	NJDEP
52	REG. MAINT.	NJDEP
53	INSPECTOR	ANDERSON-NICHOLS & CO.,INC.
54	INSP. DATE	81/04/24.
55	INSP. AUTH.	P.L. 92-367
56	(SEE BELOW)	
57	INSP. INIT.	80/12/12.
58	UNSAFE	
59	URGENCY	
60	INSP. COMPL.	81/07/21.
61	RPT. APPR.	81/08/31.
62	GOV. NOTIF.	
63	INSPECTOR	SC
64	GOV. RPT.	81/08/31.
65	DEFICIENCY	

28 REMARK 21-STEEL AND TIMBER SPILLWAY 23-TIDAL CONTROC TO CREATE FRESHWATER LAKE
56 REMARK 47-SEELYE,STEVENSON,BALUE,AND KNECHT 30-DAM FORMED BY NJ TPK EMBANKMENT

INSP. REMARK

FORM 4474 ITEM	NOMENCLATURE	DATA
1	ID	NJ00800
2	DIVISION	NAD
3	STATE	31
4	COUNTY	015 (GLOUCESTER)
5	CONGR. DIST.	01
6	2ND STATE	NJ
7	2ND COUNTY	007
8	2ND CONGR	01
9	OFF. DAM NAME	BLACKWOOD LAKE DAM
10	LATITUDE	39-48.1
11	LONGITUDE	075-04.4
12	REPORT DATE	81/10/30.
13	POPULAR NAME	
14	IMPOUND. NAME	BLACKWOOD LAKE
15	REGION	02
16	BASIN.	04
17	RIVER/STREAM	TIMBER CREEK SOUTH BRANCH
18	D/S CITY-TOWN	BLENHEIM
19	DISTANCE	
20	POPULATION	00001600
21	TYPE OF DAM	RE
22	YEAR COMPLETED	1922
23	PURPOSES	R
24	STR. HEIGHT	0015
25	HYD. HEIGHT	0013
26	MAX CAPACITY	00000462
27	NORMAL CAP.	00000054
27A	CORPS DIST.	NAP
27B	OWNER CODE	N
27C	FED. REGULATED	N
27D	PVT. ON FED.	N
27E	SCS AID	N
27F	VERIFY DATE	81/11/02.

FORM 4474 ITEM	NOMENCLATURE	DATA
28	(SEE BELOW)	
29	D/S HAZARD	2
30	CREST LENGTH	00200
31	SPILLWAY TYPE	C
32	SPILLWAY WIDTH	0020
33	MAX DISCHARGE	0001764
34	VOLUME	000002407
35	POWER INSTALLED	
36	POWER PROPOSED	
37	NO. OF LOCKS	
38-45	LOCK LEN/WID	
46	OWNER NAME	CAMDEN + GLOUCESTER CO
47	ENGINEERING	JOHN ALBERTSON
48	CONSTRUCTION	KOLYN CONST CO
49	REG. DESIGN	NJDEP
50	REG. CONST	NJDEP
51	REG. OPER.	NJDEP
52	REG. MAINT.	NJDEP
53	INSPECTOR	LOUIS BERGER AND ASSOCIATES
54	INSP. DATE	80/09/03.
55	INSP. AUTH.	P.L. 92-367
56	(SEE BELOW)	
57	INSP. INIT.	80/08/12.
58	UNSAFE	
59	URGENCY	
60	INSP. COMPL.	80/09/30.
61	RPT. APPR.	81/04/21.
62	GOV. NOTIF.	
63	INSPECTOR	SC
64	GOV. RPT.	81/04/28.
65	DEFICIENCY	SCSR

28 REMARK 27-LAKE LOWERED BY ORDER OF NJDEP DUE TO SEEPAGE
56 REMARK 32-33-INCLUDES AVX.SPILLWAY 20 FT 150 CFS+PRIMARY SPILLWAY 21 FT 850 CFS

INSP. REMARK

FORM 4474 ITEM	NOMENCLATURE	DATA
1	ID	NJ00803
2	DIVISION	NAD
3	STATE	31
4	COUNTY	027 (MORRIS)
5	CONGR. DIST.	05
6	2ND STATE	
7	2ND COUNTY	
8	2ND CONGR	
9	OFF. DAM NAME	POWDER MILL POND
10	LATITUDE	40-52.0
11	LONGITUDE	074-28.7
12	REPORT DATE	81/10/23.
13	POPULAR NAME	
14	IMPOUND. NAME	POWDER MILL POND
15	REGION	02
16	BASIN	03
17	RIVER/STREAM	TO WHIPPANY RIVER
18	D/S CITY-TOWN	MORRIS PLAINS
19	DISTANCE	003
20	POPULATION	00005540
21	TYPE OF DAM	RE
22	YEAR COMPLETED	
23	PURPOSES	R
24	STR. HEIGHT	0035
25	HYD. HEIGHT	0035
26	MAX CAPACITY	00000212
27	NORMAL CAP.	00000096
27A	CORPS DIST.	NAP
27B	OWNER CODE	N
27C	FED. REGULATED	N
27D	PVT. ON FED.	N
27E	SCS AID	N
27F	VERIFY DATE	81/10/26.

FORM 4474 ITEM	NOMENCLATURE	DATA
28	(SEE BELOW)	
29	D/S HAZARD	1
30	CREST LENGTH	00660
31	SPILLWAY TYPE	N
32	SPILLWAY WIDTH	0000
33	MAX DISCHARGE	0000750
34	VOLUME	000124640
35	POWER INSTALLED	
36	POWER PROPOSED	
37	NO. OF LOCKS	
38-45	LOCK LEN/WID	
46	OWNER NAME	NJ TRANSIT CORP.
47	ENGINEERING	CONRAIL PREDECESSOR
48	CONSTRUCTION	CONRAIL PREDECESSOR
49	REG. DESIGN	NJDEP
50	REG. CONST	NJDEP
51	REG. OPER.	NJDEP
52	REG. MAINT.	NJDEP
53	INSPECTOR	LANGEN ENGINEERING ASSOCIATES
54	INSP. DATE	80/09/10.
55	INSP. AUTH.	P.L.92-367
56	(SEE BELOW)	
57	INSP. INIT.	80/08/12.
58	UNSAFE	U
59	URGENCY	N
60	INSP. COMPL.	80/12/01.
61	RPT. APPR.	81/05/22.
62	GOV. NOTIF.	81/05/22.
63	INSPECTOR	SC
64	GOV. RPT.	81/05/26.
65	DEFICIENCY	SC

28 REMARK 22-UNKNOWN 990 1
56 REMARK 6FT X 7FT (HIGH) ARCH CULVERT UNDER RR IS OUTLET, RR IS SPILLWAY

INSP. REMARK

67	CA	ON	68 CA DATE	81/10/25.
69	REMARK STATE TO NOTIFY OWNER RAILROAD CO. REDESIGN OF CULVERT			
67	CA	ON	68 CA DATE	81/10/26.
69	REMARK UNLIKELY IN NEAR FUTURE.			

FORM 4674 ITEM	NOMENCLATURE	DATA
1	ID	NJ00804
2	DIVISION	NAD
3	STATE	31
4	COUNTY	027 (MORRIS)
5	CONGR. DIST.	05
6	2ND STATE	
7	2ND COUNTY	
8	2ND CONGR	
9	OFF. DAM NAME	N.J. NO NAME NO. 56
10	LATITUDE	40-49.9
11	LONGITUDE	074-25.9
12	REPORT DATE	81/10/23.
13	POPULAR NAME	
14	IMPOUND. NAME	
15	REGION	02
16	BASIN.	03
17	RIVER/STREAM	MALAPARIDS BROOK
18	D/S CITY-TOWN	WHIPPANY
19	DISTANCE	001
20	POPULATION	00006600
21	TYPE OF DAM	RE
22	YEAR COMPLETED	1960
23	PURPOSES	C
24	STR. HEIGHT	0007
25	HYD. HEIGHT	0007
26	MAX CAPACITY	00000128
27	NORMAL CAP.	00000015
27A	CORPS DIST.	NAP
27B	OWNER CODE	N
27C	FED. REGULATED	N
27D	PVT. ON FED.	N
27E	SCS AID	N
27F	VERIFY DATE	81/10/26.
28	REMARK	22-UNKNOWN 45 2600
56	REMARK	

INSP. REMARK

FORM 4674 ITEM	NOMENCLATURE	DATA
28	(SEE BELOW)	
29	D/S HAZARD	2
30	CREST LENGTH	00123
31	SPILLWAY TYPE	U
32	SPILLWAY WIDTH	0016
33	MAX DISCHARGE	0000189
34	VOLUME	000002600
35	POWER INSTALLED	
36	POWER PROPOSED	
37	NO. OF LOCKS	
38-45	LOCK LEN/WID	
46	OWNER NAME	WHIPPANY PAPER BOARD CO.
47	ENGINEERING	WHIPPANY PAPERBOARD CO
48	CONSTRUCTION	WHIPPANY PAPERBOARD CO
49	REG. DESIGN	NJDEP
50	REG. CONST	NJDEP
51	REG. OPER.	NJDEP
52	REG. MAINT.	NJDEP
53	INSPECTOR	STORCH ENGINEER
54	INSP. DATE	80/12/17.
55	INSP. AUTH.	P.L.92-367
56	(SEE BELOW)	
57	INSP. INIT.	80/12/12.
58	UNSAFE	
59	URGENCY	
60	INSP. COMPL.	81/03/03.
61	RPT. APPR.	81/07/29.
62	GOV. NOTIF.	
63	INSPECTOR	SC
64	GOV. RPT.	81/07/30.
65	DEFICIENCY	

FORM 4474 ITEM	NOMENCLATURE	DATA
1	ID	NJ00805
2	DIVISION	NAD
3	STATE	31
4	COUNTY	027 (MORRIS)
5	CONGR. DIST.	13
6	2ND STATE	
7	2ND COUNTY	
8	2ND CONGR	
9	OFF. DAM NAME	CEDAR LAKE
10	LATITUDE	40-54.6
11	LONGITUDE	074-27.6
12	REPORT DATE	81/10/23.
13	POPULAR NAME	
14	IMPOUND. NAME	CEDAR LAKE
15	REGION	02
16	BASIN.	03
17	RIVER/STREAM	TO ROCKAWAY RIVER
18	D/S CITY-TOWN	DENVILLE
19	DISTANCE	002
20	POPULATION	00014045
21	TYPE OF DAM	RE
22	YEAR COMPLETED	1925
23	PURPOSES	R
24	STR. HEIGHT	0013
25	HYD. HEIGHT	0010
26	MAX CAPACITY	00000772
27	NORMAL CAP.	00000492
27A	CORPS DIST.	NAP
27B	OWNER CODE	N
27C	FED. REGULATED	N
27D	PVT. ON FED.	N
27E	SCS AID	N
27F	VERIFY DATE	81/10/26.
28	REMARK	REHAB 1977
56	REMARK	32-THREE FT. DIAM.C.M.P.CULVERT.40 FT.LONG

INSP. REMARK

FORM 4474 ITEM	NOMENCLATURE	DATA
28	(SEE BELOW)	
29	D/S HAZARD	2
30	CREST LENGTH	00250
31	SPILLWAY TYPE	U
32	SPILLWAY WIDTH	0003
33	MAX DISCHARGE	0000037
34	VOLUME	000003670
35	POWER INSTALLED	
36	POWER PROPOSED	
37	NO. OF LOCKS	
38-45	LOCK LEN/WID	
46	OWNER NAME	PROPERTY OWNERS ASSN.
47	ENGINEERING	UNKNOWN
48	CONSTRUCTION	UNKNOWN
49	REG. DESIGN	NJDEP
50	REG. CONST	NJDEP
51	REG. OPER.	NJDEP
52	REG. MAINT.	NJDEP
53	INSPECTOR	STORCH ENGINEERS
54	INSP. DATE	80/12/18.
55	INSP. AUTH.	P.L.92-367
56	(SEE BELOW)	
57	INSP. INIT.	80/12/12.
58	UNSAFE	
59	URGENCY	
60	INSP. COMPL.	81/03/26.
61	RPT. APPR.	81/07/27.
62	GOV. NOTIF.	
63	INSPECTOR	SC
64	GOV. RPT.	81/07/30.
65	DEFICIENCY	

INVENTORY OF DAMS

NEW JERSEY 81/11/25. PAGE 382

FORM 4474 ITEM	NOMENCLATURE	DATA
1	ID	NJ00806
2	DIVISION	NAD
3	STATE	31
4	COUNTY	025 (MONMOUTH)
5	CONGR. DIST.	03
6	2ND STATE	
7	2ND COUNTY	
8	2ND CONGR	
9	OFF. DAM NAME	N.J. NO NAME NO. 52
10	LATITUDE	40-21.4
11	LONGITUDE	074-11.7
12	REPORT DATE	81/10/30.
13	POPULAR NAME	
14	IMPOUND. NAME	
15	REGION	02
16	BASIN.	03
17	RIVER/STREAM	TO WILLOW BROOK
18	D/S CITY-TOWN	PLEASANT VALLEY
19	DISTANCE	001
20	POPULATION	00000450
21	TYPE OF DAM	RE
22	YEAR COMPLETED	1960
23	PURPOSES	I
24	STR. HEIGHT	0016
25	HYD. HEIGHT	0016
26	MAX CAPACITY	00000061
27	NORMAL CAP.	00000042
27A	CORPS DIST.	NAP
27B	OWNER CODE	N
27C	FED. REGULATED	N
27D	PVT. ON FED.	N
27E	SCS AID	N
27F	VERIFY DATE	81/11/02.
28	REMARK	
56	REMARK	32-TWO FT.BY TWO FT.DROP INLET

INSP. REMARK

FORM 4474 ITEM	NOMENCLATURE	DATA
28	(SEE BELOW)	
29	D/S HAZARD	3
30	CREST LENGTH	00166
31	SPILLWAY TYPE	U
32	SPILLWAY WIDTH	0004
33	MAX DISCHARGE	0000017
34	VOLUME	000001000
35	POWER INSTALLED	
36	POWER PROPOSED	
37	NO. OF LOCKS	
38-45	LOCK LEN/WID	
46	OWNER NAME	H. M. F. ASSOCIATES
47	ENGINEERING	UNKNOWN
48	CONSTRUCTION	UNKNOWN
49	REG. DESIGN	NJDEP
50	REG. CONST	NJDEP
51	REG. OPER.	NJDEP
52	REG. MAINT.	NJDEP
53	INSPECTOR	LOUIS BERGER AND ASSOCIATES
54	INSP. DATE	80/09/04.
55	INSP. AUTH.	P.L.92-367
56	(SEE BELOW)	
57	INSP. INIT.	80/08/12.
58	UNSAFE	
59	URGENCY	
60	INSP. COMPL.	80/09/30.
61	RPT. APPR.	81/04/22.
62	GOV. NOTIF.	
63	INSPECTOR	SC
64	GOV. RPT.	81/04/24.
65	DEFICIENCY	SC

FORM 4474 ITEM	NOMENCLATURE	DATA
1	ID	NJ00807
2	DIVISION	NAD
3	STATE	31
4	COUNTY	027 (MORRIS)
5	CONGR. DIST.	05
6	2ND STATE	
7	2ND COUNTY	
8	2ND CONGR	
9	OFF. DAM NAME	FORGE POND
10	LATITUDE	40-51.3
11	LONGITUDE	074-23.8
12	REPORT DATE	81/10/23.
13	POPULAR NAME	
14	IMPOUND. NAME	FORGE POND
15	REGION	02
16	BASIN.	03
17	RIVER/STREAM	TROY BROOK
18	D/S CITY-TOWN	TROY HILLS
19	DISTANCE	000
20	POPULATION	00002000
21	TYPE OF DAM	RE
22	YEAR COMPLETED	1800
23	PURPOSES	R
24	STR. HEIGHT	0010
25	HYD. HEIGHT	0010
26	MAX CAPACITY	00000120
27	NORMAL CAP.	00000029
27A	CORPS DIST.	NAP
27B	OWNER CODE	N
27C	FED. REGULATED	N
27D	PVT. ON FED.	N
27E	SCS AID	N
27F	VERIFY DATE	81/10/26.
28	REMARK	22-APPROXIMATE YEAR
56	REMARK	

INSP. REMARK

FORM 4474 ITEM	NOMENCLATURE	DATA
28	(SEE BELOW)	
29	D/S HAZARD	2
30	CREST LENGTH	00330
31	SPILLWAY TYPE	U
32	SPILLWAY WIDTH	0047
33	MAX DISCHARGE	0000653
34	VOLUME	000003590
35	POWER INSTALLED	
36	POWER PROPOSED	
37	NO. OF LOCKS	
38-45	LOCK LEN/WID	
46	OWNER NAME	JOHN + RUTH CROWELL
47	ENGINEERING	UNKNOWN
48	CONSTRUCTION	UNKNOWN
49	REG. DESIGN	NONE
50	REG. CONST	NONE
51	REG. OPER.	NJDEP
52	REG. MAINT.	NJDEP
53	INSPECTOR	STORCH ENGINEERS
54	INSP. DATE	80/12/17.
55	INSP. AUTH.	P.L.92-367
56	(SEE BELOW)	
57	INSP. INIT.	80/12/12.
58	UNSAFE	
59	URGENCY	
60	INSP. COMPL.	81/03/03.
61	RPT. APPR.	81/05/20.
62	GOV. NOTIF.	
63	INSPECTOR	SC
64	GOV. RPT.	81/05/21.
65	DEFICIENCY	SC

FORM 4674 ITEM	NOMENCLATURE	DATA
1	ID	NJ00808
2	DIVISION	NAD
3	STATE	31
4	COUNTY	027 (MORRIS)
5	CONGR. DIST.	05
6	2ND STATE	
7	2ND COUNTY	
8	2ND CONGR	
9	OFF. DAM NAME	SUNRISE LAKE
10	LATITUDE	40-47.3
11	LONGITUDE	074-32.7
12	REPORT DATE	81/10/30.
13	POPULAR NAME	
14	IMPOUND. NAME	
15	REGION	02
16	BASIN.	03
17	RIVER/STREAM	TO WHIPPANY RIVER
18	D/S CITY-TOWN	WASHINGTON VALLEY
19	DISTANCE	002
20	POPULATION	00000295
21	TYPE OF DAM	RE
22	YEAR COMPLETED	1930
23	PURPOSES	R
24	STR. HEIGHT	0018
25	HYD. HEIGHT	0018
26	MAX CAPACITY	00000061
27	NORMAL CAP.	00000037
27A	CORPS DIST.	NAP
27B	OWNER CODE	N
27C	FED. REGULATED	N
27D	PVT. ON FED.	N
27E	SCS AID	N
27F	VERIFY DATE	81/11/02.
28	REMARK	
56	REMARK	

INSP. REMARK

FORM 4674 ITEM	NOMENCLATURE	DATA
28	(SEE BELOW)	
29	D/S HAZARD	2
30	CREST LENGTH	00495
31	SPILLWAY TYPE	U
32	SPILLWAY WIDTH	0017
33	MAX DISCHARGE	0000157
34	VOLUME	000004700
35	POWER INSTALLED	
36	POWER PROPOSED	
37	NO. OF LOCKS	
38-45	LOCK LEN/WID	
46	OWNER NAME	MORRIS CTY PARKS COMM
47	ENGINEERING	UNKNOWN
48	CONSTRUCTION	UNKNOWN
49	REG. DESIGN	NJDEP
50	REG. CONST	NJDEP
51	REG. OPER.	NJDEP
52	REG. MAINT.	NJDEP
53	INSPECTOR	STORCH ENGINEERS
54	INSP. DATE	80/12/17.
55	INSP. AUTH.	P.L.92-367
56	(SEE BELOW)	
57	INSP. INIT.	80/12/12.
58	UNSAFE	
59	URGENCY	
60	INSP. COMPL.	81/02/23.
61	RPT. APPR.	81/05/20.
62	GOV. NOTIF.	
63	INSPECTOR	SC
64	GOV. RPT.	81/05/21.
65	DEFICIENCY	SC

FORM 4474 ITEM	NOMENCLATURE	DATA
1	ID	NJ00809
2	DIVISION	NAD
3	STATE	31
4	COUNTY	027 (MORRIS)
5	CONGR. DIST.	05
6	2ND STATE	
7	2ND COUNTY	
8	2ND CONGR	
9	OFF. DAM NAME	N.J. NO NAME NO. 53
10	LATITUDE	40-47.3
11	LONGITUDE	074-29.9
12	REPORT DATE	81/10/30.
13	POPULAR NAME	CLYDE POTTS RESERVOIR
14	IMPOUND. NAME	CLYDE POTTS RESERVOIR
15	REGION	02
16	BASIN.	03
17	RIVER/STREAM	TO WHIPPANY RIVER
18	D/S CITY-TOWN	MORRISTOWN
19	DISTANCE	001
20	POPULATION	00017662
21	TYPE OF DAM	RE
22	YEAR COMPLETED	1932
23	PURPOSES	S
24	STR. HEIGHT	0035
25	HYD. HEIGHT	0035
26	MAX CAPACITY	00000073
27	NORMAL CAP.	00000070
27A	CORPS DIST.	NAP
27B	OWNER CODE	N
27C	FED. REGULATED	N
27D	PVT. ON FED.	N
27E	SCS AID	N
27F	VERIFY DATE	81/11/02.
28	REMARK	
56	REMARK 46-SOUTHEAST MUNICIPAL AUTHORITY WATER CO.	

INSP. REMARK

FORM 4474 ITEM	NOMENCLATURE	DATA
28	(SEE BELOW)	
29	D/S HAZARD	1
30	CREST LENGTH	00350
31	SPILLWAY TYPE	U
32	SPILLWAY WIDTH	0015
33	MAX DISCHARGE	0000022
34	VOLUME	000051850
35	POWER INSTALLED	
36	POWER PROPOSED	
37	NO. OF LOCKS	
38-45	LOCK LEN/WID	
46	OWNER NAME	
47	ENGINEERING	CLYDE POTTS ASSOCIATES
48	CONSTRUCTION	W.P.A.
49	REG. DESIGN	NJDEP
50	REG. CONST	NJDEP
51	REG. OPER.	NJDEP
52	REG. MAINT.	NJDEP
53	INSPECTOR	LANGEN ENGINEERING ASSOC.
54	INSP. DATE	80/08/26.
55	INSP. AUTH.	P.L.92-367
56	(SEE BELOW)	
57	INSP. INIT.	80/08/12.
58	UNSAFE	
59	URGENCY	
60	INSP. COMPL.	80/12/01.
61	RPT. APPR.	81/06/15.
62	GOV. NOTIF.	
63	INSPECTOR	SC
64	GOV. RPT.	81/06/15.
65	DEFICIENCY	

FORM 4474 ITEM	NOMENCLATURE	DATA
1	ID	NJ00810
2	DIVISION	NAD
3	STATE	31
4	COUNTY	027 (MORRIS)
5	CONGR. DIST.	13
6	2ND STATE	
7	2ND COUNTY	
8	2ND CONGR	
9	OFF. DAM NAME	COOKS POND
10	LATITUDE	40-54.7
11	LONGITUDE	074-27.6
12	REPORT DATE	81/11/06.
13	POPULAR NAME	
14	IMPOUND. NAME	
15	REGION	02
16	BASIN.	03
17	RIVER/STREAM	TR ROCKAWAY RIVER
18	D/S CITY-TOWN	DENVILLE
19	DISTANCE	002
20	POPULATION	00014045
21	TYPE OF DAM	RE
22	YEAR COMPLETED	1945
23	PURPOSES	R
24	STR. HEIGHT	0008
25	HYD. HEIGHT	0008
26	MAX CAPACITY	00000099
27	NORMAL CAP.	00000059
27A	CORPS DIST.	NAP
27B	OWNER CODE	N
27C	FED. REGULATED	N
27D	PVT. ON FED.	N
27E	SCS AID	N
27F	VERIFY DATE	81/11/10.
28	REMARK 22-APPROXIMATE YEAR	
56	REMARK	

INSP. REMARK

FORM 4474 ITEM	NOMENCLATURE	DATA
28	(SEE BELOW)	
29	D/S HAZARD	2
30	CREST LENGTH	00443
31	SPILLWAY TYPE	C
32	SPILLWAY WIDTH	0005
33	MAX DISCHARGE	0000044
34	VOLUME	000002450
35	POWER INSTALLED	
36	POWER PROPOSED	
37	NO. OF LOCKS	
38-45	LOCK LEN/WID	
46	OWNER NAME	S.PETROZZO+D.PALMER
47	ENGINEERING	UNKNOWN
48	CONSTRUCTION	UNKNOWN
49	REG. DESIGN	NJDEP
50	REG. CONST	NJDEP
51	REG. OPER.	NJDEP
52	REG. MAINT.	NJDEP
53	INSPECTOR	STORCH ENGINEERS
54	INSP. DATE	80/12/15.
55	INSP. AUTH.	P.L. 92-367
56	(SEE BELOW)	
57	INSP. INIT.	80/12/12.
58	UNSAFE	
59	URGENCY	
60	INSP. COMPL.	81/04/20.
61	RPT. APPR.	81/06/15.
62	GOV. NOTIF.	
63	INSPECTOR	SC
64	GOV. RPT.	81/06/15.
65	DEFICIENCY	

FORM 4474

ITEM	NOMENCLATURE	DATA
1	ID	NJ00811
2	DIVISION	NAD
3	STATE	31
4	COUNTY	027 (MORRIS)
5	CONGR. DIST.	05
6	2ND STATE	
7	2ND COUNTY	
8	2ND CONGR	
9	OFF. DAM NAME	WILDWOOD DIKE
10	LATITUDE	40-53.8
11	LONGITUDE	074-26.0
12	REPORT DATE	81/11/06.
13	POPULAR NAME	
14	IMPOUND. NAME	WILDWOOD LAKE
15	REGION	02
16	BASIN.	03
17	RIVER/STREAM	TO TROY BROOK
18	D/S CITY-TOWN	MT. LAKES
19	DISTANCE	000
20	POPULATION	00004739
21	TYPE OF DAM	RE
22	YEAR COMPLETED	
23	PURPOSES	R
24	STR. HEIGHT	
25	HYD. HEIGHT	0020
26	MAX CAPACITY	00000197
27	NORMAL CAP.	00000151
27A	CORPS DIST.	NAP
27B	OWNER CODE	N
27C	FED. REGULATED	N
27D	PVT. ON FED.	N
27E	SCS AID	N
27F	VERIFY DATE	81/11/10.

ITEM	NOMENCLATURE	DATA
28	(SEE BELOW)	
29	D/S HAZARD	1
30	CREST LENGTH	00165
31	SPILLWAY TYPE	U
32	SPILLWAY WIDTH	0008
33	MAX DISCHARGE	0000008
34	VOLUME	000000730
35	POWER INSTALLED	
36	POWER PROPOSED	
37	NO. OF LOCKS	
38-45	LOCK LEN/WID	
46	OWNER NAME	BORO OF MOUNTAIN LAKES
47	ENGINEERING	UNKNOWN
48	CONSTRUCTION	UNKNOWN
49	REG. DESIGN	
50	REG. CONST	
51	REG. OPER.	NJDEP
52	REG. MAINT.	NJDEP
53	INSPECTOR	
54	INSP. DATE	
55	INSP. AUTH.	
56	(SEE BELOW)	
57	INSP. INIT.	
58	UNSAFE	
59	URGENCY	
60	INSP. COMPL.	
61	RPT. APPR.	
62	GOV. NOTIF.	
63	INSPECTOR	
64	GOV. RPT.	
65	DEFICIENCY	

28 REMARK 22-UNKNOWN 24-3 FT. HIGH SEE 56
56 REMARK SEE WILDWOOD LAKE DAM REPORT NJ00562

INSP. REMARK

FORM 4474 ITEM	NOMENCLATURE	DATA
1	ID	NJ00812
2	DIVISION	NAD
3	STATE	31
4	COUNTY	005 (BURLINGTON)
5	CONGR. DIST.	06
6	2ND STATE	
7	2ND COUNTY	
8	2ND CONGR	
9	OFF. DAM NAME	LEBANON LAKE
10	LATITUDE	39-54.4
11	LONGITUDE	074-34.2
12	REPORT DATE	81/11/06.
13	POPULAR NAME	
14	IMPOUND. NAME	LEBANON LAKE
15	REGION	02
16	BASIN.	04
17	RIVER/STREAM	BISPHAMS MILL CREEK
18	D/S CITY-TOWN	UPPER MILL
19	DISTANCE	000
20	POPULATION	00001000
21	TYPE OF DAM	RE
22	YEAR COMPLETED	1957
23	PURPOSES	R
24	STR. HEIGHT	0010
25	HYD. HEIGHT	0010
26	MAX CAPACITY	00000281
27	NORMAL CAP.	00000110
27A	CORPS DIST.	NAP
27B	OWNER CODE	N
27C	FED. REGULATED	N
27D	PVT. ON FED.	N
27E	SCS AID	N
27F	VERIFY DATE	81/11/10.

FORM 4474 ITEM	NOMENCLATURE	DATA
28	(SEE BELOW)	
29	D/S HAZARD	2
30	CREST LENGTH	00925
31	SPILLWAY TYPE	U
32	SPILLWAY WIDTH	0045
33	MAX DISCHARGE	0000937
34	VOLUME	000013000
35	POWER INSTALLED	
36	POWER PROPOSED	
37	NO. OF LOCKS	
38-45	LOCK LEN/WID	
46	OWNER NAME	JOHN GOURYEB
47	ENGINEERING	UNKNOWN
48	CONSTRUCTION	LOGAN CONSTR CO
49	REG. DESIGN	NJDEP
50	REG. CONST	NJDEP
51	REG. OPER.	NJDEP
52	REG. MAINT.	NJDEP
53	INSPECTOR	STORCH ENGINEERS
54	INSP. DATE	81/04/27.
55	INSP. AUTH.	P.L. 92-367
56	(SEE BELOW)	
57	INSP. INIT.	80/12/12.
58	UNSAFE	
59	URGENCY	
60	INSP. COMPL.	81/05/22.
61	RPT. APPR.	81/07/30.
62	GOV. NOTIF.	
63	INSPECTOR	SC
64	GOV. RPT.	81/07/30.
65	DEFICIENCY	

28 REMARK 22-UNKNOWN
56 REMARK INADEQUATE SPILLWAY

INSP. REMARK

FORM 4474 ITEM	NOMENCLATURE	DATA
1	ID	NJ00814
2	DIVISION	NAD
3	STATE	31
4	COUNTY	041 (WARREN)
5	CONGR. DIST.	13
6	2ND STATE	
7	2ND COUNTY	
8	2ND CONGR	
9	OFF. DAM NAME	N.J. NO NAME NO. 50
10	LATITUDE	40-48.4
11	LONGITUDE	075-02.2
12	REPORT DATE	81/11/06.
13	POPULAR NAME	
14	IMPOUND. NAME	
15	REGION	02
16	BASIN.	04
17	RIVER/STREAM	TR-POPHANDUSING BROOK
18	D/S CITY-TOWN	HAZEN
19	DISTANCE	001
20	POPULATION	00000080
21	TYPE OF DAM	RE
22	YEAR COMPLETED	1960
23	PURPOSES	I
24	STR. HEIGHT	0030
25	HYD. HEIGHT	0030
26	MAX CAPACITY	00000067
27	NORMAL CAP.	00000047
27A	CORPS DIST.	NAP
27B	OWNER CODE	N
27C	FED. REGULATED	N
27D	PVT. ON FED.	N
27E	SCS AID	T
27F	VERIFY DATE	81/11/10.

28 REMARK 20-ESTIMATED
56 REMARK 33- 477CFS INCLD AUX SPILLWAY

INSP. REMARK

FORM 4474 ITEM	NOMENCLATURE	DATA
28	(SEE BELOW)	
29	D/S HAZARD	3
30	CREST LENGTH	00420
31	SPILLWAY TYPE	U
32	SPILLWAY WIDTH	0008
33	MAX DISCHARGE	0000027
34	VOLUME	000009075
35	POWER INSTALLED	
36	POWER PROPOSED	
37	NO. OF LOCKS	
38-45	LOCK LEN/WID	
46	OWNER NAME	H A RACE
47	ENGINEERING	S.C.S.
48	CONSTRUCTION	HILLYERD CONSTR. CO.
49	REG. DESIGN	NJDEP
50	REG. CONST	NJDEP
51	REG. OPER.	NJDEP
52	REG. MAINT.	NJDEP
53	INSPECTOR	LOUIS BERGER AND ASSOC.
54	INSP. DATE	80/08/28.
55	INSP. AUTH.	P.L. 92-367
56	(SEE BELOW)	
57	INSP. INIT.	80/08/12.
58	UNSAFE	
59	URGENCY	
60	INSP. COMPL.	80/09/30.
61	RPT. APPR.	81/04/21.
62	GOV. NOTIF.	
63	INSPECTOR	SC
64	GOV. RPT.	81/04/28.
65	DEFICIENCY	

FORM 4474 ITEM	NOMENCLATURE	DATA
1	ID	NJ00815
2	DIVISION	NAD
3	STATE	31
4	COUNTY	041 (WARREN)
5	CONGR. DIST.	13
6	2ND STATE	
7	2ND COUNTY	
8	2ND CONGR	
9	OFF. DAM NAME	N.J. NO NAME NO. 55
10	LATITUDE	40-48.4
11	LONGITUDE	075-02.6
12	REPORT DATE	81/11/06.
13	POPULAR NAME	
14	IMPOUND. NAME	
15	REGION	02
16	BASIN.	04
17	RIVER/STREAM	TR-POPHANDUSING BROOK
18	D/S CITY-TOWN	HAZEN
19	DISTANCE	001
20	POPULATION	00000080
21	TYPE OF DAM	RE
22	YEAR COMPLETED	1950
23	PURPOSES	R
24	STR. HEIGHT	0034
25	HYD. HEIGHT	0028
26	MAX CAPACITY	00000060
27	NORMAL CAP.	00000058
27A	CORPS DIST.	NAP
27B	OWNER CODE	N
27C	FED. REGULATED	N
27D	PVT. ON FED.	N
27E	SCS AID	N
27F	VERIFY DATE	81/11/10.
28	REMARK	20-ESTIMATED
56	REMARK	

INSP. REMARK

FORM 4474 ITEM	NOMENCLATURE	DATA
28	(SEE BELOW)	
29	D/S HAZARD	2
30	CREST LENGTH	01050
31	SPILLWAY TYPE	U
32	SPILLWAY WIDTH	0020
33	MAX DISCHARGE	0000010
34	VOLUME	000006000
35	POWER INSTALLED	
36	POWER PROPOSED	
37	NO. OF LOCKS	
38-45	LOCK LEN/WID	
46	OWNER NAME	ROBERT SCHUMANN
47	ENGINEERING	NJDE+
48	CONSTRUCTION	NJDE+
49	REG. DESIGN	NJDEP
50	REG. CONST	NJDEP
51	REG. OPER.	NJDEP
52	REG. MAINT.	NJDEP
53	INSPECTOR	ANDERSON-NICHOLS AND CO.,INC.
54	INSP. DATE	81/04/21.
55	INSP. AUTH.	P.L. 92-367
56	(SEE BELOW)	
57	INSP. INIT.	80/12/12.
58	UNSAFE	
59	URGENCY	
60	INSP. COMPL.	81/06/30.
61	RPT. APPR.	81/08/31.
62	GOV. NOTIF.	
63	INSPECTOR	SC
64	GOV. RPT.	81/08/31.
65	DEFICIENCY	

NEW JERSEY

FORM 4474 ITEM	NOMENCLATURE	DATA
1	ID	NJ00816
2	DIVISION	NAD
3	STATE	31
4	COUNTY	037 (SUSSEX)
5	CONGR. DIST.	13
6	2ND STATE	
7	2ND COUNTY	
8	2ND CONGR	
9	OFF. DAM NAME	LAKE PANORAMA DAM
10	LATITUDE	41-14.8
11	LONGITUDE	074-31.4
12	REPORT DATE	81/11/06.
13	POPULAR NAME	
14	IMPOUND. NAME	LAKE PANORAMA
15	REGION	02
16	BASIN.	04
17	RIVER/STREAM	TR-WALLKILL RIVER
18	D/S CITY-TOWN	WANTAGE
19	DISTANCE	002
20	POPULATION	00000040
21	TYPE OF DAM	REOT
22	YEAR COMPLETED	1970
23	PURPOSES	R
24	STR. HEIGHT	0020
25	HYD. HEIGHT	0019
26	MAX CAPACITY	00000084
27	NORMAL CAP.	00000064
27A	CORPS DIST.	NAP
27B	OWNER CODE	N
27C	FED. REGULATED	N
27D	PVT. ON FED.	N
27E	SCS AID	N
27F	VERIFY DATE	81/11/10.
28	REMARK 21-ROADWAY 20-ESTIMATED	
56	REMARK 32-3 ONE FOOT DIAMETER PIPES	

INSP. REMARK

FORM 4474 ITEM	NOMENCLATURE	DATA
28	(SEE BELOW)	
29	D/S HAZARD	2
30	CREST LENGTH	00335
31	SPILLWAY TYPE	U
32	SPILLWAY WIDTH	0003
33	MAX DISCHARGE	0000015
34	VOLUME	000005200
35	POWER INSTALLED	
36	POWER PROPOSED	
37	NO. OF LOCKS	
38-45	LOCK LEN/WID	
46	OWNER NAME	LAKE PANORAMA ASSOC
47	ENGINEERING	
48	CONSTRUCTION	BEYER CORPORATION
49	REG. DESIGN	NJDEP
50	REG. CONST	NJDEP
51	REG. OPER.	NJDEP
52	REG. MAINT.	NJDEP
53	INSPECTOR	STORCH ENGINEERS
54	INSP. DATE	80/12/27.
55	INSP. AUTH.	P.L. 92-367
56	(SEE BELOW)	
57	INSP. INIT.	80/12/12.
58	UNSAFE	
59	URGENCY	
60	INSP. COMPL.	81/02/23.
61	RPT. APPR.	81/07/31.
62	GOV. NOTIF.	
63	INSPECTOR	SC
64	GOV. RPT.	81/08/03.
65	DEFICIENCY	

FORM 4474 ITEM	NOMENCLATURE	DATA
1	ID	NJ00817
2	DIVISION	NAD
3	STATE	31
4	COUNTY	037 (SUSSEX)
5	CONGR. DIST.	13
6	2ND STATE	
7	2ND COUNTY	
8	2ND CONGR	
9	OFF. DAM NAME	LAKE LACKAWANNA DAM
10	LATITUDE	40-56.8
11	LONGITUDE	074-42.1
12	REPORT DATE	81/11/06.
13	POPULAR NAME	
14	IMPOUND. NAME	LAKE LACKAWANNA
15	REGION	02
16	BASIN.	04
17	RIVER/STREAM	LUBBERS RUN
18	D/S CITY-TOWN	HACKETTSTOWN
19	DISTANCE	008
20	POPULATION	00000060
21	TYPE OF DAM	PG
22	YEAR COMPLETED	1945
23	PURPOSES	R
24	STR. HEIGHT	0015
25	HYD. HEIGHT	0013
26	MAX CAPACITY	00000988
27	NORMAL CAP.	00000410
27A	CORPS DIST.	NAP
27B	OWNER CODE	N
27C	FED. REGULATED	N
27D	PVT. ON FED.	N
27E	SCS AID	N
27F	VERIFY DATE	81/11/10.
28	REMARK	21-CONCRETE 20-ESTIMATED
56	REMARK	

INSP. REMARK

FORM 4474 ITEM	NOMENCLATURE	DATA
28	(SEE BELOW)	
29	D/S HAZARD	2
30	CREST LENGTH	00310
31	SPILLWAY TYPE	U
32	SPILLWAY WIDTH	0086
33	MAX DISCHARGE	0002799
34	VOLUME	000001500
35	POWER INSTALLED	
36	POWER PROPOSED	
37	NO. OF LOCKS	
38-45	LOCK LEN/WID	
46	OWNER NAME	LAKE LACKAWANNA CORP
47	ENGINEERING	
48	CONSTRUCTION	
49	REG. DESIGN	NJDEP
50	REG. CONST	NJDEP
51	REG. OPER.	NJDEP
52	REG. MAINT.	NJDEP
53	INSPECTOR	LOUIS BERGER AND ASSOCIATES
54	INSP. DATE	81/02/04.
55	INSP. AUTH.	P.L. 92-367
56	(SEE BELOW)	
57	INSP. INIT.	80/12/12.
58	UNSAFE	
59	URGENCY	
60	INSP. COMPL.	81/03/26.
61	RPT. APPR.	81/07/27.
62	GOV. NOTIF.	
63	INSPECTOR	SC
64	GOV. RPT.	81/07/28.
65	DEFICIENCY	

INVENTORY OF DAMS

NEW JERSEY 81/11/25. PAGE 393

FORM 4474 ITEM	NOMENCLATURE	DATA
1	ID	NJ00818
2	DIVISION	NAD
3	STATE	31
4	COUNTY	037 (SUSSEX)
5	CONGR. DIST.	13
6	2ND STATE	
7	2ND COUNTY	
8	2ND CONGR	
9	OFF. DAM NAME	LAKE PLYMOUTH DAM
10	LATITUDE	41-06.6
11	LONGITUDE	074-52.6
12	REPORT DATE	81/11/06.
13	POPULAR NAME	
14	IMPOUND. NAME	LAKE PLYMOUTH
15	REGION	02
16	BASIN.	04
17	RIVER/STREAM	TROUT BROOK
18	D/S CITY-TOWN	MIDDLEVILLE
19	DISTANCE	005
20	POPULATION	00000100
21	TYPE OF DAM	RE
22	YEAR COMPLETED	1950
23	PURPOSES	R
24	STR. HEIGHT	0014
25	HYD. HEIGHT	0014
26	MAX CAPACITY	00000216
27	NORMAL CAP.	00000062
27A	CORPS DIST.	NAP
27B	OWNER CODE	N
27C	FED. REGULATED	N
27D	PVT. ON FED.	N
27E	SCS AID	N
27F	VERIFY DATE	81/11/10.

FORM 4474 ITEM	NOMENCLATURE	DATA
28	(SEE BELOW)	
29	D/S HAZARD	2
30	CREST LENGTH	00495
31	SPILLWAY TYPE	U
32	SPILLWAY WIDTH	0039
33	MAX DISCHARGE	0000646
34	VOLUME	000006350
35	POWER INSTALLED	
36	POWER PROPOSED	
37	NO. OF LOCKS	
38-45	LOCK LEN/WID	
46	OWNER NAME	FRED ROSENBERG
47	ENGINEERING	
48	CONSTRUCTION	
49	REG. DESIGN	NJDEP
50	REG. CONST	NJDEP
51	REG. OPER.	NJDEP
52	REG. MAINT.	NJDEP
53	INSPECTOR	STORCH ENGINEERS
54	INSP. DATE	80/12/30.
55	INSP. AUTH.	P.L. 92-367
56	(SEE BELOW)	
57	INSP. INIT.	80/12/12.
58	UNSAFE	
59	URGENCY	
60	INSP. COMPL.	81/03/26.
61	RPT. APPR.	81/06/09.
62	GOV. NOTIF.	
63	INSPECTOR	SC
64	GOV. RPT.	81/06/11.
65	DEFICIENCY	

28 REMARK 20-ESTIMATED
56 REMARK MAINTENANCE BY LAKE PLYMOUTH MAINT. ASSC.. 50 FT EMERGENCY SPILLWAY

INSP. REMARK

FORM 4474 ITEM	NOMENCLATURE	DATA
1	ID	NJ00819
2	DIVISION	NAD
3	STATE	31
4	COUNTY	037 (SUSSEX)
5	CONGR. DIST.	13
6	2ND STATE	
7	2ND COUNTY	
8	2ND CONGR	
9	OFF. DAM NAME	ROCK ISLAND LAKE
10	LATITUDE	41-02.5
11	LONGITUDE	074-35.1
12	REPORT DATE	81/11/06.
13	POPULAR NAME	
14	IMPOUND. NAME	ROCK ISLAND LAKE
15	REGION	02
16	BASIN.	04
17	RIVER/STREAM	TR-SPARTA GLEN
18	D/S CITY-TOWN	SPARTA
19	DISTANCE	003
20	POPULATION	00010819
21	TYPE OF DAM	REOT
22	YEAR COMPLETED	1945
23	PURPOSES	R
24	STR. HEIGHT	0019
25	HYD. HEIGHT	0018
26	MAX CAPACITY	00000061
27	NORMAL CAP.	00000050
27A	CORPS DIST.	NAP
27B	OWNER CODE	N
27C	FED. REGULATED	N
27D	PVT. ON FED.	N
27E	SCS AID	N
27F	VERIFY DATE	81/11/10.
28	REMARK	21-ROADWAY 20-1970 CENSUS
56	REMARK	

INSP. REMARK

FORM 4474 ITEM	NOMENCLATURE	DATA
28	(SEE BELOW)	
29	D/S HAZARD	1
30	CREST LENGTH	00500
31	SPILLWAY TYPE	U
32	SPILLWAY WIDTH	0003
33	MAX DISCHARGE	0000009
34	VOLUME	000008700
35	POWER INSTALLED	
36	POWER PROPOSED	
37	NO. OF LOCKS	
38-45	LOCK LEN/WID	
46	OWNER NAME	MR MONTANE-MR AHRENS
47	ENGINEERING	
48	CONSTRUCTION	
49	REG. DESIGN	NJDEP
50	REG. CONST	NJDEP
51	REG. OPER.	NJDEP
52	REG. MAINT.	NJDEP
53	INSPECTOR	ANDERSON-NICHOLS & CO.,INC.
54	INSP. DATE	81/04/23.
55	INSP. AUTH.	P.L. 92-367
56	(SEE BELOW)	
57	INSP. INIT.	80/12/12.
58	UNSAFE	
59	URGENCY	
60	INSP. COMPL.	81/07/10.
61	RPT. APPR.	81/08/31.
62	GOV. NOTIF.	
63	INSPECTOR	SC
64	GOV. RPT.	81/08/31.
65	DEFICIENCY	

INVENTORY OF DAMS

NEW JERSEY

81/11/25. PAGE 3957

FORM 4474 ITEM	NOMENCLATURE	DATA
1	ID	NJ00821
2	DIVISION	NAD
3	STATE	31
4	COUNTY	031 (PASSAIC)
5	CONGR. DIST.	11
6	2ND STATE	
7	2ND COUNTY	
8	2ND CONGR	
9	OFF. DAM NAME	BEATTIES MILL DAM
10	LATITUDE	40-53.1
11	LONGITUDE	074-14.1
12	REPORT DATE	81/11/06.
13	POPULAR NAME	
14	IMPOUND. NAME	PASSAIC RIVER
15	REGION	02
16	BASIN	03
17	RIVER/STREAM	PASSAIC RIVER
18	D/S CITY-TOWN	LITTLE FALLS
19	DISTANCE	000
20	POPULATION	00011730
21	TYPE OF DAM	PG
22	YEAR COMPLETED	1966
23	PURPOSES	S
24	STR. HEIGHT	0019
25	HYD. HEIGHT	0019
26	MAX CAPACITY	00004870
27	NORMAL CAP.	00001435
27A	CORPS DIST.	NAN
27B	OWNER CODE	N
27C	FED. REGULATED	N
27D	PVT. ON FED.	N
27E	SCS AID	N
27F	VERIFY DATE	81/11/10.
28	REMARK	21-MASONRY 22-REHAB DATE 34 ESTIMATED
56	REMARK	

INSP. REMARK

FORM 4474 ITEM	NOMENCLATURE	DATA
28	(SEE BELOW)	
29	D/S HAZARD	1
30	CREST LENGTH	00287
31	SPILLWAY TYPE	U
32	SPILLWAY WIDTH	0267
33	MAX DISCHARGE	0012700
34	VOLUME	000001950
35	POWER INSTALLED	
36	POWER PROPOSED	
37	NO. OF LOCKS	
38-45	LOCK LEN/WID	
46	OWNER NAME	PASSAIC VALLEY WATER COM
47	ENGINEERING	BOGERT-CHILDS
48	CONSTRUCTION	
49	REG. DESIGN	NJDEP
50	REG. CONST	NJDEP
51	REG. OPER.	NJDEP
52	REG. MAINT.	NJDEP
53	INSPECTOR	ANDERSON-NICHOLS & CO.,INC.
54	INSP. DATE	81/04/23.
55	INSP. AUTH.	P.L. 92-367
56	(SEE BELOW)	
57	INSP. INIT.	80/12/12.
58	UNSAFE	
59	URGENCY	
60	INSP. COMPL.	81/07/13.
61	RPT. APPR.	81/08/31.
62	GOV. NOTIF.	
63	INSPECTOR	SC
64	GOV. RPT.	81/08/31.
65	DEFICIENCY	

NEW JERSEY

FORM 4474 ITEM	NOMENCLATURE	DATA
1	ID	NJ00822
2	DIVISION	NAD
3	STATE	31
4	COUNTY	027 (MORRIS
5	CONGR. DIST.	13
6	2ND STATE	
7	2ND COUNTY	
8	2ND CONGR	
9	OFF. DAM NAME	LOWER KAKEOUT DAM
10	LATITUDE	40=59.5
11	LONGITUDE	074-21.9
12	REPORT DATE	81/11/06.
13	POPULAR NAME	
14	IMPOUND. NAME	KAKEOUT RESERVOIR
15	REGION	02
16	BASIN.	03
17	RIVER/STREAM	STONE HOUSE BROOK
18	D/S CITY-TOWN	BUTLER
19	DISTANCE	000
20	POPULATION	00007730
21	TYPE OF DAM	PG
22	YEAR COMPLETED	1920
23	PURPOSES	S
24	STR. HEIGHT	0017
25	HYD. HEIGHT	0017
26	MAX CAPACITY	00000053
27	NORMAL CAP.	00000041
27A	CORPS DIST.	NAN
27B	OWNER CODE	N
27C	FED. REGULATED	N
27D	PVT. ON FED.	N
27E	SCS AID	N
27F	VERIFY DATE	81/11/10.
28	REMARK 20-1975 DATA	
56	REMARK	

INSP. REMARK

FORM 4474 ITEM	NOMENCLATURE	DATA
28	(SEE BELOW)	
29	D/S HAZARD	1
30	CREST LENGTH	00210
31	SPILLWAY TYPE	U
32	SPILLWAY WIDTH	0050
33	MAX DISCHARGE	0000148
34	VOLUME	000000600
35	POWER INSTALLED	
36	POWER PROPOSED	
37	NO. OF LOCKS	
38-45	LOCK LEN/WID	
46	OWNER NAME	BORO OF BUTLER
47	ENGINEERING	
48	CONSTRUCTION	
49	REG. DESIGN	NJDEP
50	REG. CONST	NJDEP
51	REG. OPER.	NJDEP
52	REG. MAINT.	NJDEP
53	INSPECTOR	STORCH ENGINEERS
54	INSP. DATE	80/12/18.
55	INSP. AUTH.	P.L. 92-367
56	(SEE BELOW)	
57	INSP. INIT.	80/12/1?.
58	UNSAFE	
59	URGENCY	
60	INSP. COMPL.	81/04/30.
61	RPT. APPR.	81/07/27.
62	GOV. NOTIF.	
63	INSPECTOR	SC
64	GOV. RPT.	81/07/28.
65	DEFICIENCY	

FORM 4474 ITEM	NOMENCLATURE	DATA
1	ID	NJ00823
2	DIVISION	NAD
3	STATE	31
4	COUNTY	027 (MORRIS)
5	CONGR. DIST.	13
6	2ND STATE	
7	2ND COUNTY	
8	2ND CONGR	
9	OFF. DAM NAME	N.J. NO NAME NO. 51
10	LATITUDE	41-02.2
11	LONGITUDE	074-32.8
12	REPORT DATE	81/10/30.
13	POPULAR NAME	
14	IMPOUND. NAME	
15	REGION	02
16	BASIN.	03
17	RIVER/STREAM	TR-RUSSIA BROOK
18	D/S CITY-TOWN	RUSSIA
19	DISTANCE	001
20	POPULATION	00000200
21	TYPE OF DAM	REOT
22	YEAR COMPLETED	1920
23	PURPOSES	R
24	STR. HEIGHT	0026
25	HYD. HEIGHT	0026
26	MAX CAPACITY	00000280
27	NORMAL CAP.	00000245
27A	CORPS DIST.	NAN
27B	OWNER CODE	N
27C	FED. REGULATED	N
27D	PVT. ON FED.	N
27E	SCS AID	N
27F	VERIFY DATE	81/11/02.
28	REMARK 21-CONCRETE CORE	
56	REMARK	
	INSP. REMARK	
67	CA	ON
69	REMARK NJDEP TO NOTIFY OWNER. CORPS INSP. OCT 80	

FORM 4474 ITEM	NOMENCLATURE	DATA
28	(SEE BELOW)	
29	D/S HAZARD	1
30	CREST LENGTH	00320
31	SPILLWAY TYPE	U
32	SPILLWAY WIDTH	0020
33	MAX DISCHARGE	0000194
34	VOLUME	000008100
35	POWER INSTALLED	
36	POWER PROPOSED	
37	NO. OF LOCKS	
38-45	LOCK LEN/WID	
46	OWNER NAME	PAULIST FATHERS
47	ENGINEERING	
48	CONSTRUCTION	
49	REG. DESIGN	NJDEP
50	REG. CONST	NJDEP
51	REG. OPER.	NJDEP
52	REG. MAINT.	NJDEP
53	INSPECTOR	LANGEN ENGINEERING ASSOC.,INC.
54	INSP. DATE	80/09/12.
55	INSP. AUTH.	P.L.92-367
56	(SEE BELOW)	
57	INSP. INIT.	80/08/12.
58	UNSAFE	U
59	URGENCY	N
60	INSP. COMPL.	80/11/03.
61	RPT. APPR.	81/06/17.
62	GOV. NOTIF.	81/06/15.
63	INSPECTOR	SC
64	GOV. RPT.	81/06/26.
65	DEFICIENCY	SCSE
68	CA DATE	81/10/29.

FORM 4474 ITEM	NOMENCLATURE	DATA
1	ID	NJ00824
2	DIVISION	NAD
3	STATE	31
4	COUNTY	011 (CUMBERLAND)
5	CONGR. DIST.	02
6	2ND STATE	
7	2ND COUNTY	
8	2ND CONGR	
9	OFF. DAM NAME	CUMBERLAND POND DAM
10	LATITUDE	39-22.4
11	LONGITUDE	074-56.8
12	REPORT DATE	81/10/30.
13	POPULAR NAME	ELI BUDDS CUMBERLAND MILL POND DAM
14	IMPOUND. NAME	CUMBERLAND POND
15	REGION	02
16	BASIN.	04
17	RIVER/STREAM	MANUMUSKIN RIVER
18	D/S CITY-TOWN	CUMBERLAND
19	DISTANCE	000
20	POPULATION	00000150
21	TYPE OF DAM	RE
22	YEAR COMPLETED	1980
23	PURPOSES	R
24	STR. HEIGHT	0012
25	HYD. HEIGHT	0012
26	MAX CAPACITY	00000663
27	NORMAL CAP.	00000057
27A	CORPS DIST.	NAP
27B	OWNER CODE	N
27C	FED. REGULATED	N
27D	PVT. ON FED.	N
27E	SCS AID	N
27F	VERIFY DATE	81/11/02.

FORM 4474 ITEM	NOMENCLATURE	DATA
28	(SEE BELOW)	
29	D/S HAZARD	I
30	CREST LENGTH	00840
31	SPILLWAY TYPE	U
32	SPILLWAY WIDTH	0018
33	MAX DISCHARGE	0000896
34	VOLUME	000031000
35	POWER INSTALLED	
36	POWER PROPOSED	
37	NO. OF LOCKS	
38-45	LOCK LEN/WID	
46	OWNER NAME	NJDEP
47	ENGINEERING	
48	CONSTRUCTION	CUMBERLAND COUNTY
49	REG. DESIGN	NJDEP
50	REG. CONST	NJDEP
51	REG. OPER.	NJDEP
52	REG. MAINT.	NJDEP
53	INSPECTOR	STORCH ENGINEERS
54	INSP. DATE	81/01/08.
55	INSP. AUTH.	P.L.92-367
56	(SEE BELOW)	
57	INSP. INIT.	80/12/12.
58	UNSAFE	
59	URGENCY	
60	INSP. COMPL.	81/04/03.
61	RPT. APPR.	81/05/29.
62	GOV. NOTIF.	
63	INSPECTOR	SC
64	GOV. RPT.	81/06/04.
65	DEFICIENCY	

28 REMARK 20-ESTIMATED 22-DATE REBUILT APPLICATION WITH NJDEP
56 REMARK 46-IMPOUNDMENT OWNED BY MEADOWWOOD ROD & GUN CLUB

INSP. REMARK

FORM 4474 ITEM	NOMENCLATURE	DATA
1	ID	NJ00825
2	DIVISION	NAD
3	STATE	31
4	COUNTY	027 (MORRIS)
5	CONGR. DIST.	13
6	2ND STATE	NJ
7	2ND COUNTY	025
8	2ND CONGR	03
9	OFF. DAM NAME	GEORGE LAKE DAM
10	LATITUDE	40-47.9
11	LONGITUDE	074-47.1
12	REPORT DATE	81/10/30.
13	POPULAR NAME	CAMP WASHINGTON DAM
14	IMPOUND. NAME	GEORGE LAKE
15	REGION	02
16	BASIN.	03
17	RIVER/STREAM	ELECTRIC BROOK
18	D/S CITY-TOWN	LONG VALLEY
19	DISTANCE	
20	POPULATION	
21	TYPE OF DAM	
22	YEAR COMPLETED	1909
23	PURPOSES	R
24	STR. HEIGHT	0030
25	HYD. HEIGHT	0030
26	MAX CAPACITY	00000088
27	NORMAL CAP.	00000045
27A	CORPS DIST.	NAP
27B	OWNER CODE	N
27C	FED. REGULATED	N
27D	PVT. ON FED.	N
27E	SCS AID	N
27F	VERIFY DATE	81/10/19.
28	REMARK	22 RECONSTRUCTED 1928,RAISED 1940
56	REMARK	

INSP. REMARK

FORM 4474 ITEM	NOMENCLATURE	DATA
28	(SEE BELOW)	
29	D/S HAZARD	2
30	CREST LENGTH	00230
31	SPILLWAY TYPE	C
32	SPILLWAY WIDTH	0050
33	MAX DISCHARGE	0001175
34	VOLUME	000006520
35	POWER INSTALLED	
36	POWER PROPOSED	
37	NO. OF LOCKS	
38-45	LOCK LEN/WID	
46	OWNER NAME	MORRIS COUNTY PARK COMM.
47	ENGINEERING	
48	CONSTRUCTION	
49	REG. DESIGN	NJDEP
50	REG. CONST	NJDEP
51	REG. OPER.	NJDEP
52	REG. MAINT.	NJDEP
53	INSPECTOR	LOUIS BERGER AND ASSOC
54	INSP. DATE	80/08/21.
55	INSP. AUTH.	P.L.92-367
56	(SEE BELOW)	
57	INSP. INIT.	80/08/12.
58	UNSAFE	
59	URGENCY	
60	INSP. COMPL.	80/10/30.
61	RPT. APPR.	81/05/08.
62	GOV. NOTIF.	
63	INSPECTOR	SC
64	GOV. RPT.	81/05/13.
65	DEFICIENCY	

INVENTORY OF DAMS

NEW JERSEY 81/11/25. PAGE 400

FORM 4474 ITEM	NOMENCLATURE	DATA
1	ID	NJ00826
2	DIVISION	NAD
3	STATE	31
4	COUNTY	025 (MONMOUTH)
5	CONGR. DIST.	03
6	2ND STATE	NJ
7	2ND COUNTY	025
8	2ND CONGR	03
9	OFF. DAM NAME	NJ NONAME DAM NO. 57
10	LATITUDE	40-08.5
11	LONGITUDE	074-33.1
12	REPORT DATE	81/10 23.
13	POPULAR NAME	EDWS POND OR BETTEWS POND
14	IMPOUND. NAME	NJ NONAME NO. 57
15	REGION	02
16	BASIN.	03
17	RIVER/STREAM	CROSSWICKS CREEK
18	D/S CITY-TOWN	CROSSWICKS
19	DISTANCE	004
20	POPULATION	00000050
21	TYPE OF DAM	RE
22	YEAR COMPLETED	1940
23	PURPOSES	R
24	STR. HEIGHT	0017
25	HYD. HEIGHT	0016
26	MAX CAPACITY	00000112
27	NORMAL CAP.	00000102
27A	CORPS DIST.	NAN
27B	OWNER CODE	N
27C	FED. REGULATED	N
27D	PVT. ON FED.	N
27E	SCS AID	N
27F	VERIFY DATE	81/10/26.
28	REMARK	31 8 IN. C.I.P. PRIMARY 132M AUX. SPILLWAY. 22-ESTIMATED
56	REMARK	

INSP. REMARK

FORM 4474 ITEM	NOMENCLATURE	DATA
28	(SEE BELOW)	
29	D/S HAZARD	2
30	CREST LENGTH	00618
31	SPILLWAY TYPE	C
32	SPILLWAY WIDTH	0132
33	MAX DISCHARGE	0000235
34	VOLUME	
35	POWER INSTALLED	
36	POWER PROPOSED	
37	NO. OF LOCKS	
38-45	LOCK LEN/WID	
46	OWNER NAME	NEWARK BOXBOARD CO.
47	ENGINEERING	
48	CONSTRUCTION	
49	REG. DESIGN	NJDEP
50	REG. CONST	NJDEP
51	REG. OPER.	NJDEP
52	REG. MAINT.	NJDEP
53	INSPECTOR	ANDERSON-NICHOLS AND CO., INC.
54	INSP. DATE	81/04/20.
55	INSP. AUTH.	P.L. 92-367
56	(SEE BELOW)	
57	INSP. INIT.	80/12/12.
58	UNSAFE	
59	URGENCY	
60	INSP. COMPL.	81/06/01.
61	RPT. APPR.	81/08/11.
62	GOV. NOTIF.	
63	INSPECTOR	SC
64	GOV. RPT.	81/08/14.
65	DEFICIENCY	

FORM 4474 ITEM	NOMENCLATURE	DATA
1	ID	NJ00828
2	DIVISION	NAD
3	STATE	31
4	COUNTY	037 (SUSSEX)
5	CONGR. DIST.	13
6	2ND STATE	NJ
7	2ND COUNTY	037
8	2ND CONGR	13
9	OFF. DAM NAME	LAKE PANORAMA DIKE
10	LATITUDE	41-14.8
11	LONGITUDE	074-31.4
12	REPORT DATE	81/10/16.
13	POPULAR NAME	
14	IMPOUND. NAME	LAKE PANORAMA
15	REGION	02
16	BASIN.	03
17	RIVER/STREAM	TR WALLKILL RIVER
18	D/S CITY-TOWN	VERNON
19	DISTANCE	002
20	POPULATION	00015982
21	TYPE OF DAM	RE
22	YEAR COMPLETED	1957
23	PURPOSES	R
24	STR. HEIGHT	0015
25	HYD. HEIGHT	0015
26	MAX CAPACITY	00000084
27	NORMAL CAP.	00000064
27A	CORPS DIST.	NAN
27B	OWNER CODE	N
27C	FED. REGULATED	N
27D	PVT. ON FED.	N
27E	SCS AID	
27F	VERIFY DATE	81/10/19.
28	REMARK	
56	REMARK	

INSP. REMARK

FORM 4474 ITEM	NOMENCLATURE	DATA
28	(SEE BELOW)	
29	D/S HAZARD	?
30	CREST LENGTH	00080
31	SPILLWAY TYPE	N
32	SPILLWAY WIDTH	0000
33	MAX DISCHARGE	0000000
34	VOLUME	
35	POWER INSTALLED	
36	POWER PROPOSED	
37	NO. OF LOCKS	
38-45	LOCK LEN/WID	
46	OWNER NAME	LAKE PANORAMA COMMUNITY
47	ENGINEERING	
48	CONSTRUCTION	BEYER CORP
49	REG. DESIGN	NJDEP
50	REG. CONST	NJDEP
51	REG. OPER.	NJDEP
52	REG. MAINT.	NJDEP
53	INSPECTOR	STORCH ENGINEERS
54	INSP. DATE	80/12/27.
55	INSP. AUTH.	P.L. 92-367
56	(SEE BELOW)	
57	INSP. INIT.	80/12/12.
58	UNSAFE	
59	URGENCY	
60	INSP. COMPL.	81/02/23.
61	RPT. APPR.	81/07/31.
62	GOV. NOTIF.	
63	INSPECTOR	SC
64	GOV. RPT.	81/08/03.
65	DEFICIENCY	

NEW JERSEY

FORM 4474 ITEM	NOMENCLATURE	DATA
1	ID	NJ00829
2	DIVISION	NAD
3	STATE	31
4	COUNTY	037 (SUSSEX)
5	CONGR. DIST.	13
6	2ND STATE	
7	2ND COUNTY	
8	2ND CONGR	
9	OFF. DAM NAME	LAKE SUCCESS DAM
10	LATITUDE	41-06.5
11	LONGITUDE	074-53.4
12	REPORT DATE	81/11/16.
13	POPULAR NAME	
14	IMPOUND. NAME	LAKE SUCCESS
15	REGION	02
16	BASIN.	03
17	RIVER/STREAM	TR NEVERSINK RIVER
18	D/S CITY-TOWN	PLYMOUTH LAKE COLONY
19	DISTANCE	001
20	POPULATION	00000300
21	TYPE OF DAM	RE
22	YEAR COMPLETED	1960
23	PURPOSES	R
24	STR. HEIGHT	0020
25	HYD. HEIGHT	0020
26	MAX CAPACITY	00000400
27	NORMAL CAP.	00000320
27A	CORPS DIST.	NAP
27B	OWNER CODE	G
27C	FED. REGULATED	Y
27D	PVT. ON FED.	N
27E	SCS AID	N
27F	VERIFY DATE	

FORM 4474 ITEM	NOMENCLATURE	DATA
28	(SEE BELOW)	
29	D/S HAZARD	2
30	CREST LENGTH	00300
31	SPILLWAY TYPE	U
32	SPILLWAY WIDTH	0020
33	MAX DISCHARGE	
34	VOLUME	000007000
35	POWER INSTALLED	
36	POWER PROPOSED	
37	NO. OF LOCKS	
38-45	LOCK LEN/WID	
46	OWNER NAME	
47	ENGINEERING	UNKNOWN UNKNOWN
48	CONSTRUCTION	
49	REG. DESIGN	NONE
50	REG. CONST	NONE
51	REG. OPER.	NONE
52	REG. MAINT.	NONE
53	INSPECTOR	DOI BR
54	INSP. DATE	79/06/07.
55	INSP. AUTH.	SECRETARIAL ORDER 3048
56	(SEE BELOW)	
57	INSP. INIT.	
58	UNSAFE	
59	URGENCY	
60	INSP. COMPL.	
61	RPT. APPR.	
62	GOV. NOTIF.	
63	INSPECTOR	
64	GOV. RPT.	
65	DEFICIENCY	

28 REMARK WELL DEVELOPED HOUSING PROJECT ONE MILE DOWNSTREAM ON VERY STEEP SLOPE
56 REMARK 53-INSPECTION FOR OPERATION AND MAINTENANCE PURPOSES.

INSP. REMARK

FORM 4474 ITEM	NOMENCLATURE	DATA
1	ID	NJ00830
2	DIVISION	NAD
3	STATE	31
4	COUNTY	037 (SUSSEX)
5	CONGR. DIST.	13
6	2ND STATE	
7	2ND COUNTY	
8	2ND CONGR	
9	OFF. DAM NAME	HEMLOCK LAKE DAM
10	LATITUDE	41-07.0
11	LONGITUDE	074-54.3
12	REPORT DATE	81/11/16.
13	POPULAR NAME	
14	IMPOUND. NAME	HEMLOCK LAKE
15	REGION	02
16	BASIN.	03
17	RIVER/STREAM	TRIBUTARY TO FLAT BROOK
18	D/S CITY-TOWN	FLATBROOKVILLE
19	DISTANCE	004
20	POPULATION	00000200
21	TYPE OF DAM	RE
22	YEAR COMPLETED	1960
23	PURPOSES	R
24	STR. HEIGHT	0015
25	HYD. HEIGHT	0015
26	MAX CAPACITY	00000200
27	NORMAL CAP.	00000200
27A	CORPS DIST.	NAP
27B	OWNER CODE	G
27C	FED. REGULATED	Y
27D	PVT. ON FED.	N
27E	SCS AID	N
27F	VERIFY DATE	

FORM 4474 ITEM	NOMENCLATURE	DATA
28	(SEE BELOW)	
29	D/S HAZARD	2
30	CREST LENGTH	00250
31	SPILLWAY TYPE	U
32	SPILLWAY WIDTH	
33	MAX DISCHARGE	
34	VOLUME	000004000
35	POWER INSTALLED	
36	POWER PROPOSED	
37	NO. OF LOCKS	
38-45	LOCK LEN/WID	
46	OWNER NAME	
47	ENGINEERING	UNKNOWN
48	CONSTRUCTION	UNKNOWN
49	REG. DESIGN	NONE
50	REG. CONST	NONE
51	REG. OPER.	NONE
52	REG. MAINT.	NONE
53	INSPECTOR	MAR DAM SAFETY OFFICER CIV ENG PE
54	INSP. DATE	80/04/22.
55	INSP. AUTH.	SECRETARIAL ORDER 3048
56	(SEE BELOW)	
57	INSP. INIT.	
58	UNSAFE	
59	URGENCY	
60	INSP. COMPL.	
61	RPT. APPR.	
62	GOV. NOTIF.	
63	INSPECTOR	
64	GOV. RPT.	
65	DEFICIENCY	

28 REMARK SEC ONDARY ROAD ONE MILE DOWNSTREAM ON VERY STEEP SLOPE.
56 REMARK 32-NO SPILLWAY.CONC.DROP INLET WITH 24 INCH RCP OUTFLOW.

INSP. REMARK

INVENTORY OF DAMS

NEW JERSEY 81/11/25. PAGE 464

FORM 4474 ITEM	NOMENCLATURE	DATA
1	ID	NJ00831
2	DIVISION	NAD
3	STATE	31
4	COUNTY	( )
5	CONGR. DIST.	13
6	2ND STATE	
7	2ND COUNTY	
8	2ND CONGR	
9	OFF. DAM NAME	WATERGATE LAKE DAM
10	LATITUDE	41=04.1
11	LONGITUDE	074-53.9
12	REPORT DATE	81/11/16.
13	POPULAR NAME	
14	IMPOUND. NAME	WATERGATE LAKE
15	REGION	
16	BASIN.	
17	RIVER/STREAM	VANCAMPENS BROOK
18	D/S CITY-TOWN	NONE TO DELAWARE RIVER
19	DISTANCE	
20	POPULATION	
21	TYPE OF DAM	RE
22	YEAR COMPLETED	1950
23	PURPOSES	R
24	STR. HEIGHT	0020
25	HYD. HEIGHT	0016
26	MAX CAPACITY	00000120
27	NORMAL CAP.	00000096
27A	CORPS DIST.	NAP
27B	OWNER CODE	G
27C	FED. REGULATED	Y
27D	PVT. ON FED.	N
27E	SCS AID	N
27F	VERIFY DATE	
28	REMARK	
56	REMARK	53-INFORMAL INSPECTION FOR OPERATION AND MAINTENANCE PURPOSES.

FORM 4474 ITEM	NOMENCLATURE	DATA
28	(SEE BELOW)	
29	D/S HAZARD	3
30	CREST LENGTH	00700
31	SPILLWAY TYPE	U
32	SPILLWAY WIDTH	0025
33	MAX DISCHARGE	
34	VOLUME	000004000
35	POWER INSTALLED	
36	POWER PROPOSED	
37	NO. OF LOCKS	
38-45	LOCK LEN/WID	
46	OWNER NAME	
47	ENGINEERING	UNKNOWN
48	CONSTRUCTION	UNKNOWN
49	REG. DESIGN	NONE
50	REG. CONST	NONE
51	REG. OPER.	NONE
52	REG. MAINT.	NONE
53	INSPECTOR	MAR DAM SAFETY OFFICER CIV ENG PE
54	INSP. DATE	80/04/24.
55	INSP. AUTH.	SECRETARIAL ORDER 3048
56	(SEE BELOW)	
57	INSP. INIT.	
58	UNSAFE	
59	URGENCY	
60	INSP. COMPL.	
61	RPT. APPR.	
62	GOV. NOTIF.	
63	INSPECTOR	
64	GOV. RPT.	
65	DEFICIENCY	

INSP. REMARK

FORM 4474 ITEM	NOMENCLATURE	DATA
1	ID	NJ00832
2	DIVISION	NAD
3	STATE	31
4	COUNTY	037 (SUSSEX)
5	CONGR. DIST.	13
6	2ND STATE	
7	2ND COUNTY	
8	2ND CONGR	
9	OFF. DAM NAME	KITTATINNY CAMP LAKE DAM
10	LATITUDE	41-14.8
11	LONGITUDE	074-50.0
12	REPORT DATE	81/11/16.
13	POPULAR NAME	
14	IMPOUND. NAME	KITTATINNY CAMP LAKE
15	REGION	02
16	BASIN.	03
17	RIVER/STREAM	TR DELAWARE RIVER
18	D/S CITY-TOWN	NONE TO DELAWARE RIVER
19	DISTANCE	
20	POPULATION	
21	TYPE OF DAM	RE
22	YEAR COMPLETED	1940
23	PURPOSES	R
24	STR. HEIGHT	0008
25	HYD. HEIGHT	0008
26	MAX CAPACITY	00000032
27	NORMAL CAP.	00000032
27A	CORPS DIST.	NAP
27B	OWNER CODE	G
27C	FED. REGULATED	Y
27D	PVT. ON FED.	N
27E	SCS AID	N
27F	VERIFY DATE	

FORM 4474 ITEM	NOMENCLATURE	DATA
28	(SEE BELOW)	
29	D/S HAZARD	3
30	CREST LENGTH	00120
31	SPILLWAY TYPE	U
32	SPILLWAY WIDTH	0015
33	MAX DISCHARGE	
34	VOLUME	000000600
35	POWER INSTALLED	
36	POWER PROPOSED	
37	NO. OF LOCKS	
38-45	LOCK LEN/WID	
46	OWNER NAME	
47	ENGINEERING	UNKNOWN
48	CONSTRUCTION	UNKNOWN
49	REG. DESIGN	NONE
50	REG. CONST	NONE
51	REG. OPER.	NONE
52	REG. MAINT.	NONE
53	INSPECTOR	MAR DAM SAFETY OFFICER CIV ENG PE
54	INSP. DATE	80/04/22.
55	INSP. AUTH.	SECRETARIAL ORDER 3048
56	(SEE BELOW)	
57	INSP. INIT.	
58	UNSAFE	
59	URGENCY	
60	INSP. COMPL.	
61	RPT. APPR.	
62	GOV. NOTIF.	
63	INSPECTOR	
64	GOV. RPT.	
65	DEFICIENCY	

28 REMARK
56 REMARK 53-INFORMAL INSPECTION FOR OPERATION AND MAINTENANCE OF MAR AND DEWA

INSP. REMARK

NEW JERSEY

FORM 4474 ITEM	NOMENCLATURE	DATA
1	ID	NJ00833
2	DIVISION	NAD
3	STATE	31
4	COUNTY	037 (SUSSEX)
5	CONGR. DIST.	13
6	2ND STATE	
7	2ND COUNTY	
8	2ND CONGR	
9	OFF. DAM NAME	SUSSEX VOTECH LAKE DAM
10	LATITUDE	41-15.2
11	LONGITUDE	074-49.3
12	REPORT DATE	81/11/16.
13	POPULAR NAME	
14	IMPOUND. NAME	SUSSEX VOTECH LAKE
15	REGION	02
16	BASIN.	03
17	RIVER/STREAM	TR DELAWARE RIVER
18	D/S CITY-TOWN	NONE TO DELAWARE RIVER
19	DISTANCE	
20	POPULATION	
21	TYPE OF DAM	RE
22	YEAR COMPLETED	1950
23	PURPOSES	R
24	STR. HEIGHT	0008
25	HYD. HEIGHT	0006
26	MAX CAPACITY	00000032
27	NORMAL CAP.	00000024
27A	CORPS DIST.	NAP
27B	OWNER CODE	G
27C	FED. REGULATED	Y
27D	PVT. ON FED.	N
27E	SCS AID	N
27F	VERIFY DATE	

FORM 4474 ITEM	NOMENCLATURE	DATA
28	(SEE BELOW)	
29	D/S HAZARD	3
30	CREST LENGTH	00120
31	SPILLWAY TYPE	U
32	SPILLWAY WIDTH	0015
33	MAX DISCHARGE	
34	VOLUME	000000600
35	POWER INSTALLED	
36	POWER PROPOSED	
37	NO. OF LOCKS	
38-45	LOCK LEN/WID	
46	OWNER NAME	
47	ENGINEERING	UNKNOWN
48	CONSTRUCTION	UNKNOWN
49	REG. DESIGN	NONE
50	REG. CONST	NONE
51	REG. OPER.	NONE
52	REG. MAINT.	NONE
53	INSPECTOR	MAR DAM SAFETY OFFICER CIV ENG PE
54	INSP. DATE	80/04/22.
55	INSP. AUTH.	SECRETARIAL ORDER 3048
56	(SEE BELOW)	
57	INSP. INIT.	
58	UNSAFE	
59	URGENCY	
60	INSP. COMPL.	
61	RPT. APPR.	
62	GOV. NOTIF.	
63	INSPECTOR	
64	GOV. RPT.	
65	DEFICIENCY	

28 REMARK
56 REMARK 53-INFORMAL INSPECTION FOR OPERATION AND MAINTENCE OF MAR AND DEWA

INSP. REMARK

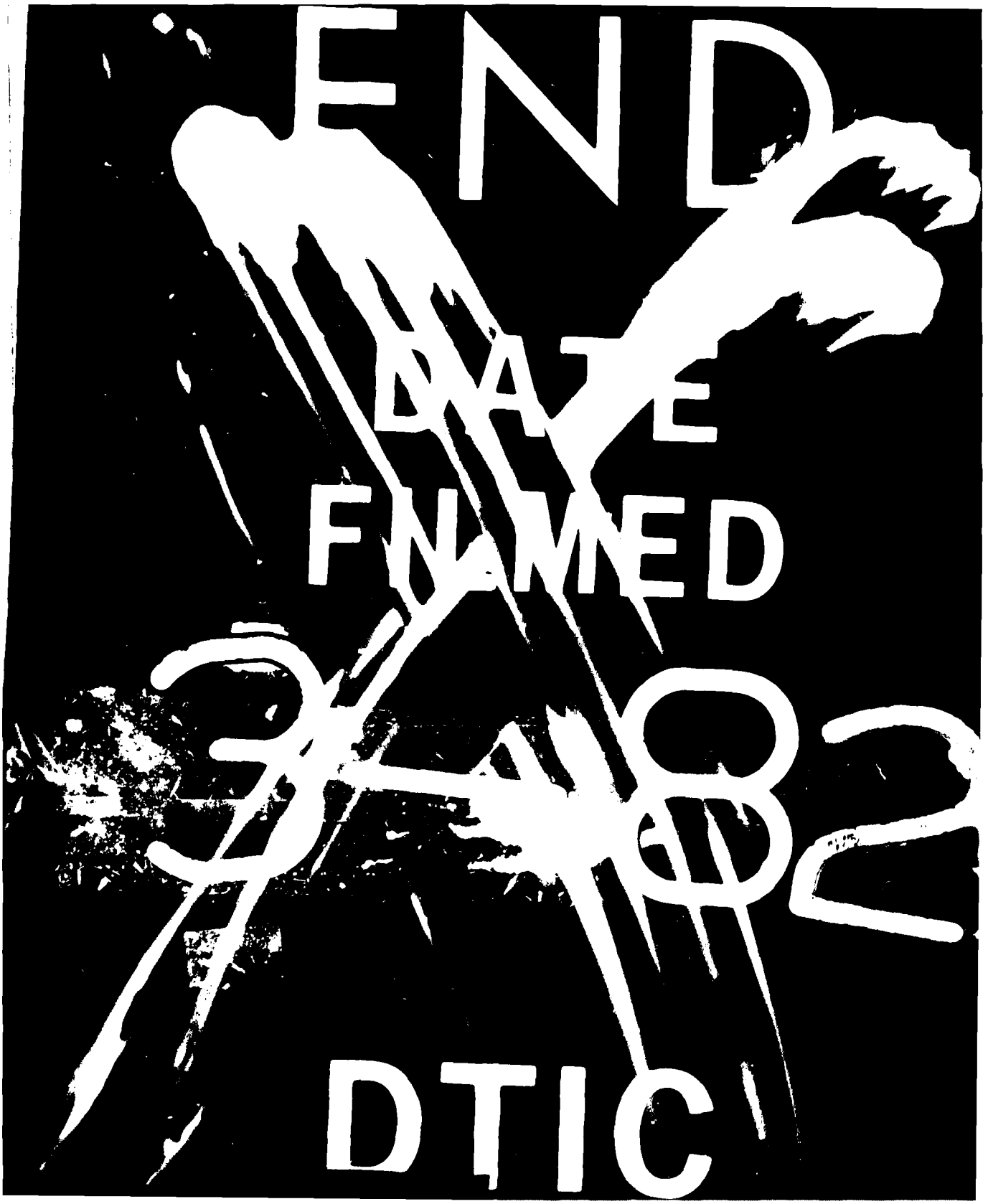
END
DATE
FILMED
8-88
DTIC

AD-A110 499 ARMY ENGINEER DISTRICT PHILADELPHIA PA F/G 13/13
NATIONAL DAM SAFETY PROGRAM. INVENTORY OF DAMS. NEW JERSEY, VOL--ETC(U)
SEP 81
UNCLASSIFIED DAEN/NAP-53843/NJA02-81/0 NL


1.0
1.1
1.25
1.4
1.6
1.8
2.0
2.2
2.5
2.8
3.2
3.6
4.0
4.5
5.0
5.6
MICROCOPY RESOLUTION TEST CHART

SUPPLEMENTARY

INFORMATION

Errata

AD-A110 499

Page 266 not missing. Document is misnumbered.

DTIC-DDA-2
29 April 1982