

UNCLASSIFIED

AD NUMBER
AD822767
NEW LIMITATION CHANGE
TO Approved for public release, distribution unlimited
FROM Distribution: Further dissemination only as directed by U.S. Naval Oceanographic Office, Attn: Code: 4420, Washington, DC 20390, SEP 1967, or higher DoD authority.
AUTHORITY
USNOO Notice, 25 Jan 1972

THIS PAGE IS UNCLASSIFIED

DOCUMENTS

0203.26/2:

67-67

IR NO. 67-67

INFORMAL REPORT

OCEANOGRAPHIC CRUISE SUMMARY
BAFFIN BAY-DAVIS STRAIT-
LABRADOR SEA

KENNETH B. PEERY

Survey Information Branch

Nearshore Surveys Division

Oceanographic Surveys Department

LIBRARY

JUL 22 1971

U.S. NAVAL ACADEMY

SEPTEMBER 1967

20070119115

PROPERTY OF
ENVIRONMENTAL SCIENCE
TECHNICAL LIBRARY
NAVAL SCIENCE DEPT.
USNA

This document has been approved for public
release and sale; its distribution is unlimited.

NAVAL OCEANOGRAPHIC OFFICE
WASHINGTON, D. C. 20390

INFORMAL REPORT

The Informal Report (IR) as produced at the Naval Oceanographic Office is a means for personnel to issue timely scientific and technical preliminary reports of their investigations. These are primarily informal documents used to report preliminary findings or useful byproducts of investigations and work to members of the scientific and industrial communities.

Informal Reports are assigned sequential numbers for each calendar year; the digits preceding the dash indicate the year.

The distribution made of this report is determined primarily by the author. Information concerning obtaining additional copies or being placed on a distribution list for all future Informal Reports in a given area of interest or specialty field, should be obtained from:

Distribution Control Department
Code 4420
Naval Oceanographic Office
Washington, D. C. 20390

ABSTRACT

This report describes the oceanographic survey conducted in the autumn of 1966 in the Baffin Bay-Labrador Sea area aboard the Canadian Coast Guard Ship LABRADOR. The survey was performed to obtain knowledge of the ocean environment for use in the annual East Arctic Ice Forecast Program.

A cursory analysis of these data shows that considerable penetration of Atlantic Water into Baffin Bay had taken place at the time the survey was conducted. No other significant variations in the water column were observed.

Two survey devices were field tested and evaluated. A Bergen Nautik subsurface wire angle indicator was used successfully and is recommended for oceanographic operations. A multiple thermometer frame caused pretripping of the Bergen Nautik sample bottle. Further evaluation should be made of this device on future surveys.

This report has been reviewed and is approved for release as an UNCLASSIFIED Informal Report.



L. B. BERTHOLF

Director, Nearshore Surveys Division

CONTENTS

	Page
I. PREVIOUS KNOWLEDGE OF THE REGION.....	1
II. OBJECTIVES OF THE SURVEY.....	1
III. NARRATIVE OF THE SURVEY.....	2
IV. RESULTS.....	2
V. METHODS OF COLLECTION AND ANALYSIS.....	2
A. Physical Oceanography.....	2
1. Temperature.....	2
2. Depth.....	2
3. Bathythermographs.....	5
B. Chemical Oceanography.....	5
1. Salinity.....	5
2. Trace Metals.....	5
C. Marine Geology.....	5
VI. DISPOSITION OF DATA.....	5
VII. PRELIMINARY ANALYSES.....	5

FIGURES

1. Station Locations and Cruise Track.....	3
2. Temperature Distribution, Baffin Bay-Labrador Sea.....	7
3. Salinity Distribution, Baffin Bay-Labrador Sea.....	8
4. Temperature Distribution, Baffin Island to Greenland.....	9
5. Salinity Distribution, Baffin Island to Greenland.....	10
6. Typical Bathythermograms.....	11
7. Typical Sound Velocity Profiles.....	12

TABLES

I. Positions for the Ice Forecasting Stations.....	1
II. Oceanographic Station Summary.....	4

I. PREVIOUS KNOWLEDGE OF THE REGION

The ice forecast stations in the Baffin Bay-Davis Strait-Labrador Sea area have been occupied for a number of years in connection with the East Arctic Ice Forecast Program. Since 1964, ice forecast observations have been obtained through a Canadian-United States cooperative program.

The survey area is separated into three general areas: Baffin Basin, Davis Strait, and Labrador Sea. The Baffin Basin, according to previous surveys conducted by Naval Oceanographic Office (NAVOCEANO) personnel and literature on the area, has been described as having water with temperatures less than 1°C to -0.4°C and salinities of approximately 34.5‰.

The Davis Strait area, according to Defant in 1942, has Baffin Land Current water (less than -1°C) along the western side of the strait with its core at about 100 meters; Atlantic Water at 400 meters (salinity of approximately 34.5‰) midway between Canada and Greenland; and warmer weakly saline West Greenland Current water on the eastern side of the strait.

The Labrador Sea area, according to Defant, has Atlantic Water with cold Labrador Current water flowing southward along the shelf off the Labrador coast.

II. OBJECTIVES OF THE SURVEY

Objectives of the survey were to obtain serial depth, temperature and salinity observations at the designated ice forecast stations listed in Table I. In addition, trace metal water samples were to be collected.

Table I
POSITIONS FOR THE ICE FORECASTING STATIONS

Latitude °N	Longitude °W	Latitude °N	Longitude °W
53.0	55.0	69.0	59.5
55.0	57.0	70.0	56.0
57.0	57.0	70.6	60.0
58.0	60.0	71.6	69.0
59.0	57.0	71.7	65.0
60.5	63.0	73.2	63.5
61.0	49.0	75.6	77.5
62.0	64.0	75.7	70.0
62.8	57.0	75.7	64.2
64.5	57.0	75.7	59.2
65.6	60.0	77.1	76.2
66.3	59.0	78.0	74.5
66.8	55.0		

III. NARRATIVE OF THE SURVEY

Ice forecast survey (Project 202-02) was conducted aboard Canadian Coast Guard Ship LABRADOR as a cooperative program with Bedford Institute of Oceanography, Dartmouth, N.S., Canada.

LABRADOR departed Thule, Greenland, 29 September 1966. The Bedford Institute scientists proceeded to take magnetic observations along the ship's track using a sensor type proton precision magnetometer. These data were recorded on punch tape, and NAVOCEANO scientists assisted in monitoring this recording system. NAVOCEANO scientists, assisted by Bedford Institute scientists, obtained serial oceanographic data at 24 of the 25 ice forecast stations. LABRADOR arrived at Dartmouth, on 17 October 1966. The cruise track and oceanographic station locations are shown in Figure 1.

IV. RESULTS

On this survey, 24 oceanographic stations were occupied yielding 333 serial measurements of temperature, salinity, and depth. One designated station (61°N 49°W) was not occupied. Sixteen BT lowerings were made, and one bottom sample was obtained. A total of 100 trace metal samples was collected. In addition, a Bergen Nautik subsurface wire angle indicator and a multiple thermometer frame were evaluated.

Table II presents a summary of data collected on the 24 oceanographic stations.

V. METHODS OF COLLECTION AND ANALYSIS

A. Physical Oceanography.

1. Temperature. Deep sea reversing thermometers were employed at standard oceanographic depths. Protected thermometers with a range of -2° to 20°C or -2° to 10°C were paired on each Bergen Nautik bottle. Agreement between temperature readings of the paired thermometers averaged $\pm 0.02^\circ\text{C}$, or better.

2. Depth. Meter wheel readings, surface and subsurface wire angle measurements, and thermometric depths were used to obtain sampling depths. Unprotected thermometers with a range of -2° to 30°C or -2° to 60°C were utilized at depths greater than 200 meters. Thermometric depth calculations were made by the method described in U.S. Navy Hydrographic Office Publications 607 and 614. An experimental multiple thermometer frame was used on the deepest bottle of the cast in an effort to compare several unprotected thermometers at one depth. The additional weight of the frame and thermometers caused the Bergen Nautik bottle to pretrip; therefore, use of the frame was discontinued after the fourth station. Subsurface wire angle measurements were made 28 times with a Bergen Nautik wire angle

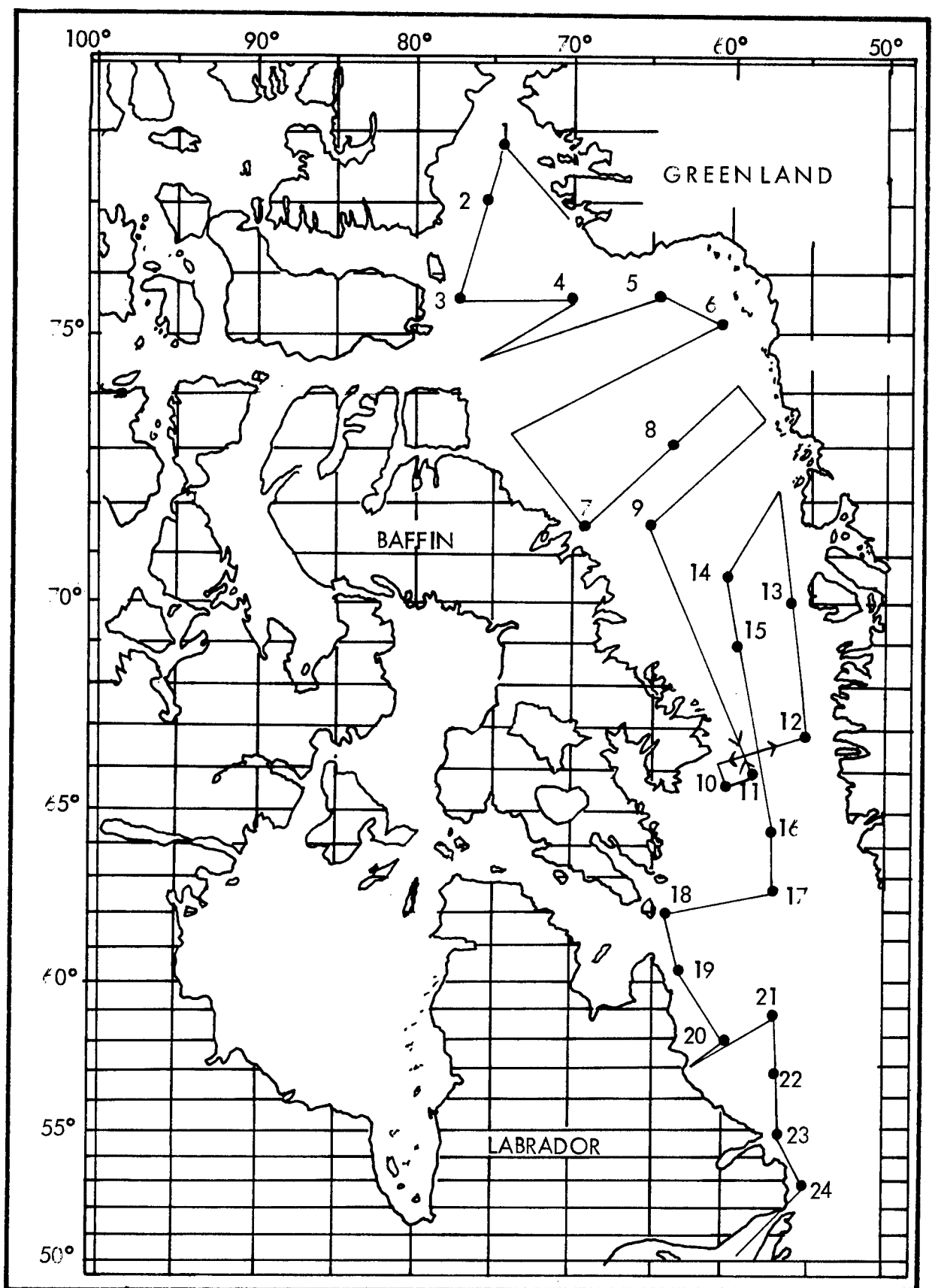


FIGURE 1. STATION LOCATIONS AND CRUISE TRACK OF CCGS LABRADOR

TABLE II

OCEANOGRAPHIC STATION SUMMARY

Station Number	Sonic Depth (m)	Cast Depth (m)	BT	Trace Metal	Bottom Sample	Wire Angle Indicator
1	732	700		✓		once
2	400	350				once
3	366	300				once
4	539	500				once
5	686	650				once
6	471	425				once
7	1737	1700			✓	twice
8	1701	1600				once
9	2323	2200	✓	✓		twice
10	607	450	✓			once
11	803	750	✓			once
12	82	75	✓	✓		
13	112	100	✓			
14	649	600	✓			once
15	1372	1350	✓			twice
16	823	750	✓			once
17	2360	2200	✓	✓		twice
18	402	375	✓			once
19	430	400	✓	✓		once
20	237	200	✓			once
21	3127	2200	✓	✓		twice
22	2286	2150	✓			twice
23	203	175	✓	✓		once
24	165	150	✓			once

indicator. This device was placed midway between two sampling bottles at various depths of the cast. It was equipped with messengers in the same manner as the sampling bottles. The indicated wire angle assisted in determining the accepted depth of the bottle.

3. Bathythermographs. Bathythermographs were taken at 16 stations utilizing a 270-meter mechanical BT. The resulting slides were forwarded to the Bedford Institute of Oceanography for processing.

B. Chemical Oceanography.

1. Salinity. Two salinity samples (duplicates) were drawn from each Bergen Nautik bottle. Salinity was determined on board LABRADOR with Industrial Instruments portable inductive salinometers (Model RS-7B, serials 22669 and 22466). Temperature-Salinity and Salinity-Depth profiles were constructed in the field to determine if a rerun of the duplicate sample was necessary. Random duplicates were analyzed on a routine basis. Vials of substandard sea water, prepared by NAVOCEANO, were analyzed aboard ship and again after the salinometers were returned to the laboratory. On the basis of these analysis checks, accuracy of salinity values is believed to be $\pm 0.01\%$.

2. Trace Metals. At selected stations, trace metal samples were collected in 6-ounce polyethylene bottles and returned to NAVOCEANO. These samples will be analyzed for zinc, iron, and manganese utilizing the atomic absorption spectrophotometric analysis outlined by Fabricand, et al., in 1962 in *Geochim et Cosmoch, Acta*, 26.

C. Marine Geology.

At station 7, the cast weight dragged on the bottom. The sediment clinging to the weight was placed in a plastic bottle and returned to the NAVOCEANO geological laboratory to be analyzed for sediment size and organic carbon and calcium carbonate content.

VI. DISPOSITION OF DATA

All oceanographic station data are on file at the National Oceanographic Data Center (NODC) under cruise reference number 31825. Trace metal analyses results are on file in the chemical laboratory at NAVOCEANO. Results of analyses on the bottom sediment sample are on file in the geological laboratory at NAVOCEANO.

VII. PRELIMINARY ANALYSES

Serial oceanographic data were processed during the cruise and copies of the summary sheets for each station were turned over to the Bedford Institute cruise coordinator.

PROPERTY OF
ENVIRONMENTAL SCIENCE
TECHNICAL LIBRARY
NAVAL SCIENCE DEPT.
USNA

Figures 2 through 5 show temperature and salinity distribution on a longitudinal section through Baffin Bay and Labrador Sea and on a cross section from Baffin Island to Greenland. Figures 2 and 3 show the penetration of Atlantic Water into the Baffin Bay Basin at station 15. Figures 4 and 5 show the Baffin Land Current water along the western side of the strait down to approximately 200 meters and Atlantic Water midway between Canada and Greenland at about 400 meters.

Typical bathythermograms are presented in Figure 6. The Baffin Bay BT at station 9, exhibits the effect of an ice field as a cold surface layer above the thermocline; Labrador Sea stations (16, 22, and 24) show a variety of surface temperatures and depths of the thermocline for different areas of the Labrador Sea. Anomalous conditions from mixing and seasonal effects are evident at stations 18 and 23.

Typical sound velocity profiles are presented in Figure 7. Surface ducts and sound channels are shown; a deep SOFAR channel is present at station 15.

The bottom sample obtained on the cast weight was described in the field as being a brownish gray to blue smooth clay with a sticky plastic consistency.

Special observations were noted during the cruise. The Bergen Nautik subsurface wire angle indicator was used successfully on 28 casts. It was simple to install on the wire and it caused no malfunctions of other instruments or delay in operation. The subsurface wire angles obtained by the instrument were useful in determining accepted depths; however, the wire direction data appear to have limited value. Its use is recommended for future oceanographic operations.

The multiple thermometer frame malfunctioned when used with the Bergen Nautik sample bottle; however, it should function satisfactorily with the standard Nansen bottle used by NAVOCEANO which is more sturdily constructed. Further evaluation should be made of this device on future surveys.

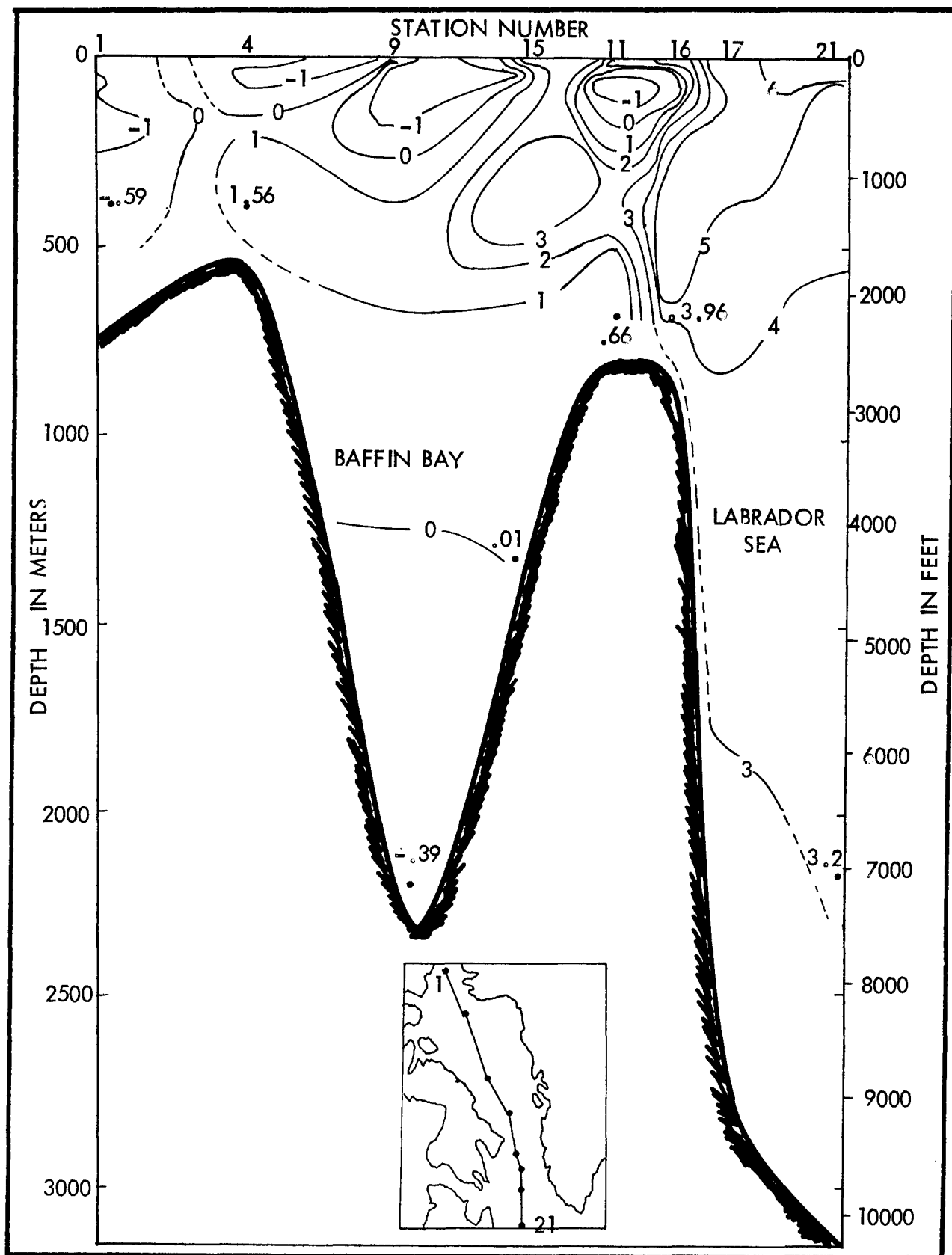


FIGURE 2. TEMPERATURE DISTRIBUTION, BAFFIN BAY - LABRADOR SEA

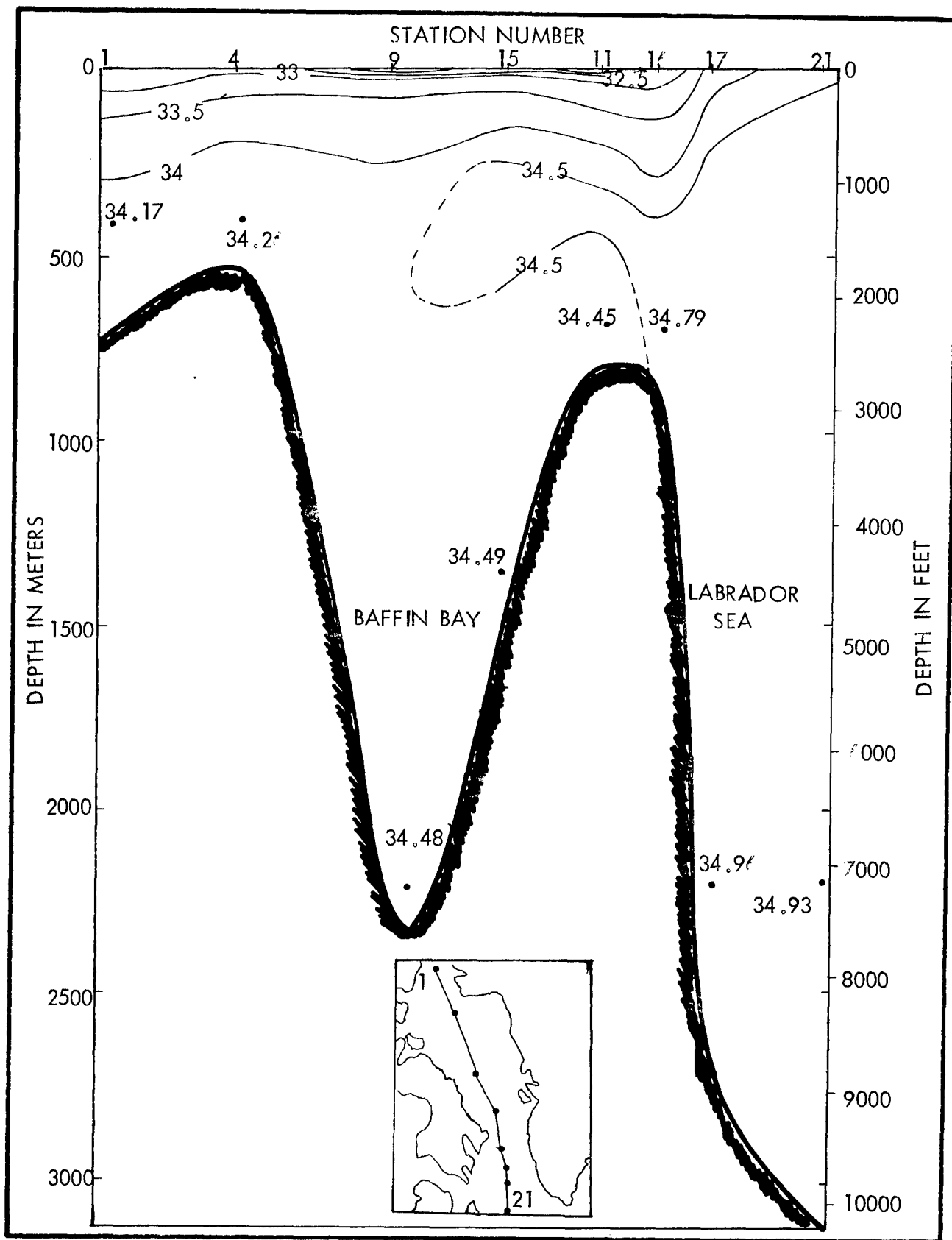


FIGURE 3. SALINITY DISTRIBUTION, BAFFIN BAY - LABRADOR SEA

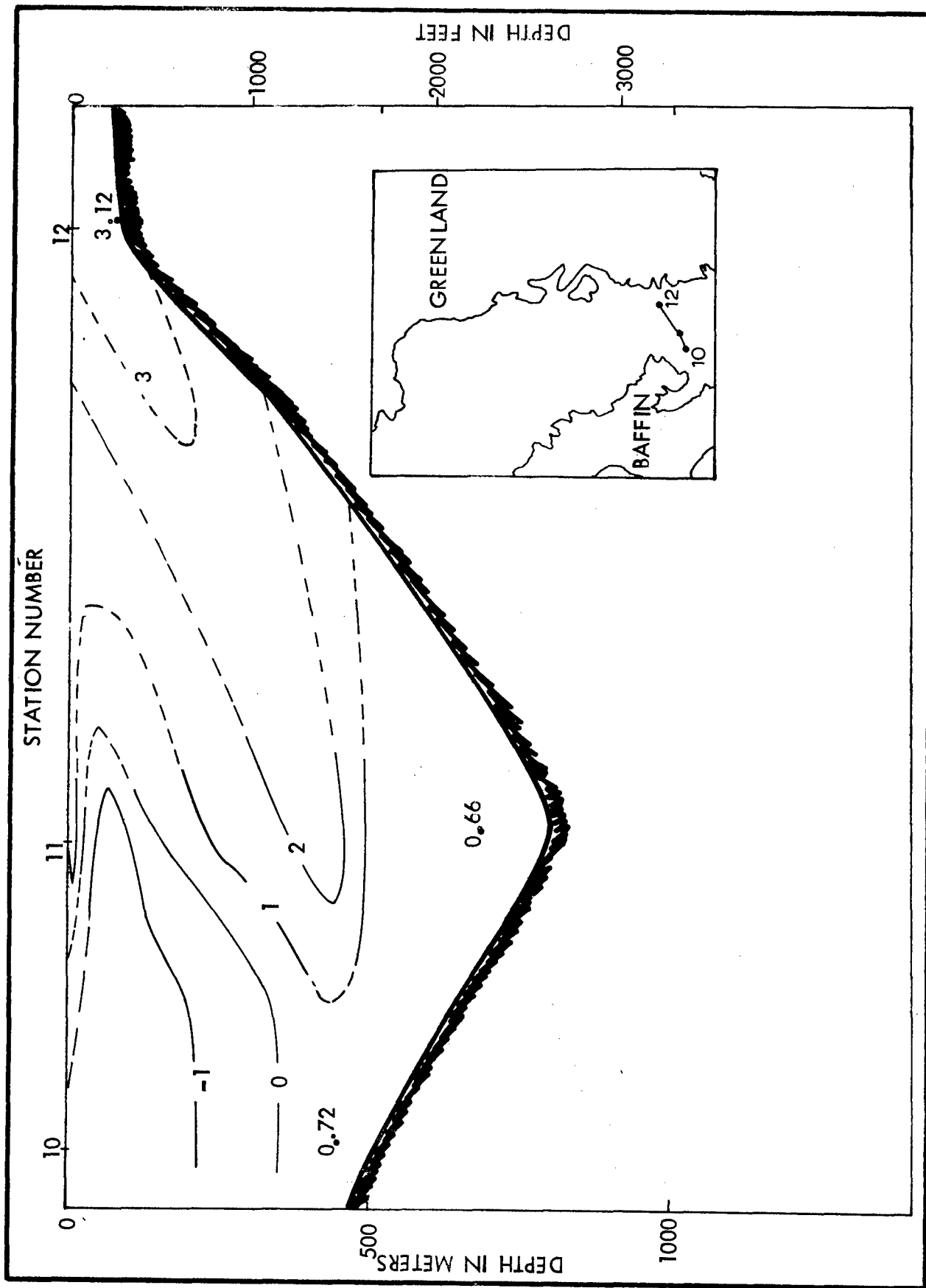


FIGURE 4. TEMPERATURE DISTRIBUTION, BAFFIN ISLAND TO GREENLAND

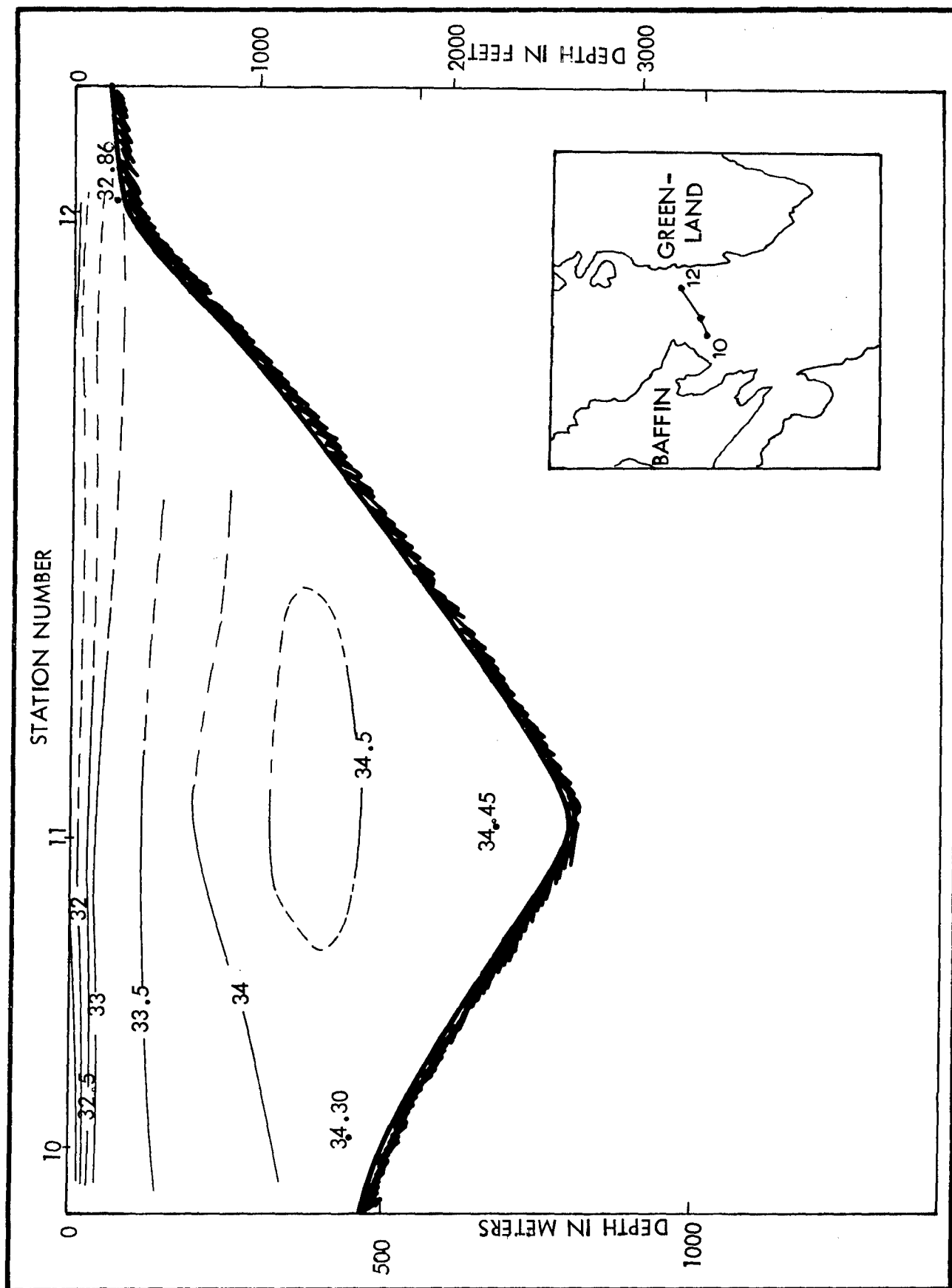


FIGURE 5. SALINITY DISTRIBUTION, BAFFIN ISLAND TO GREENLAND

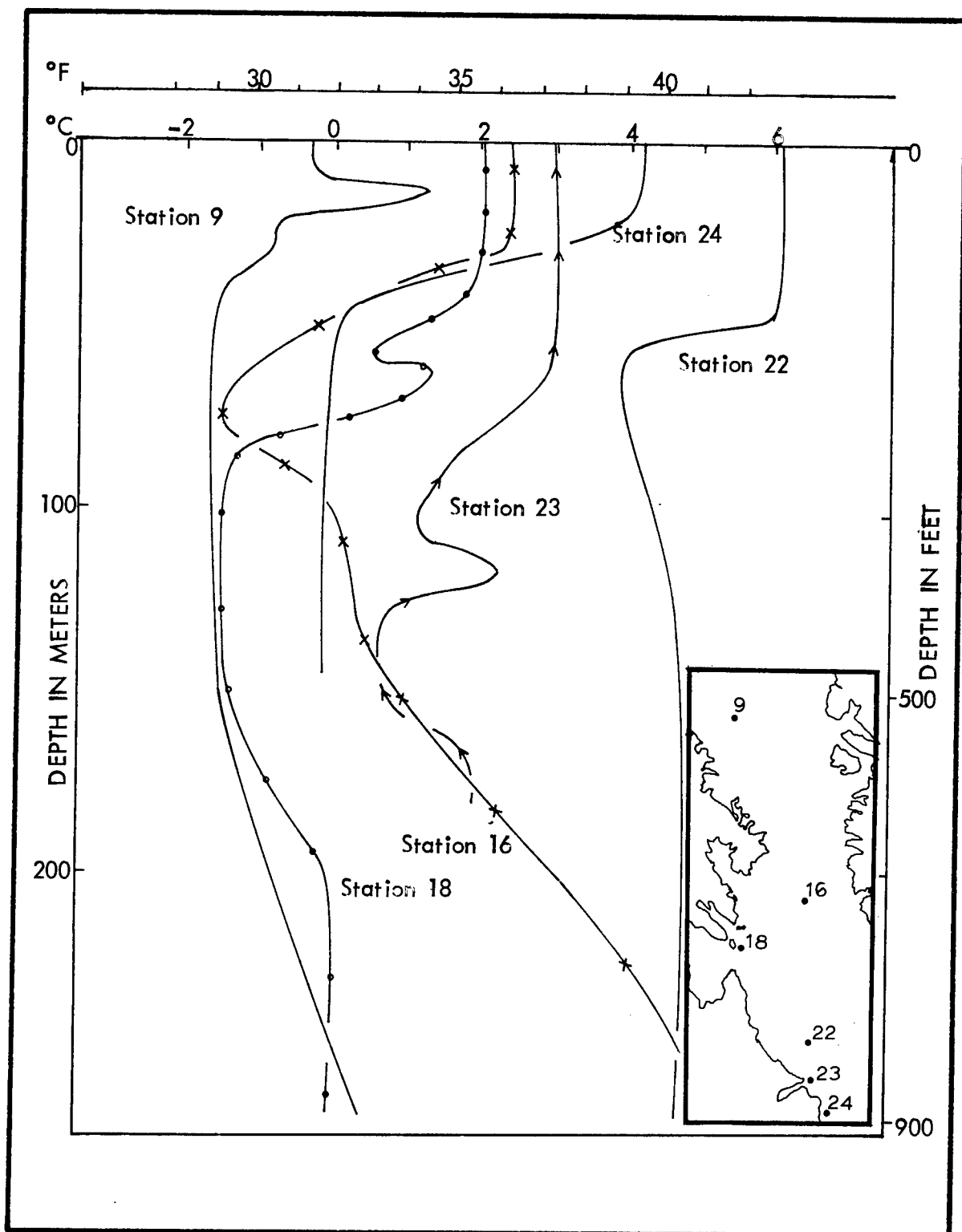


FIGURE 6. TYPICAL BATHYTHERMOGRAMS

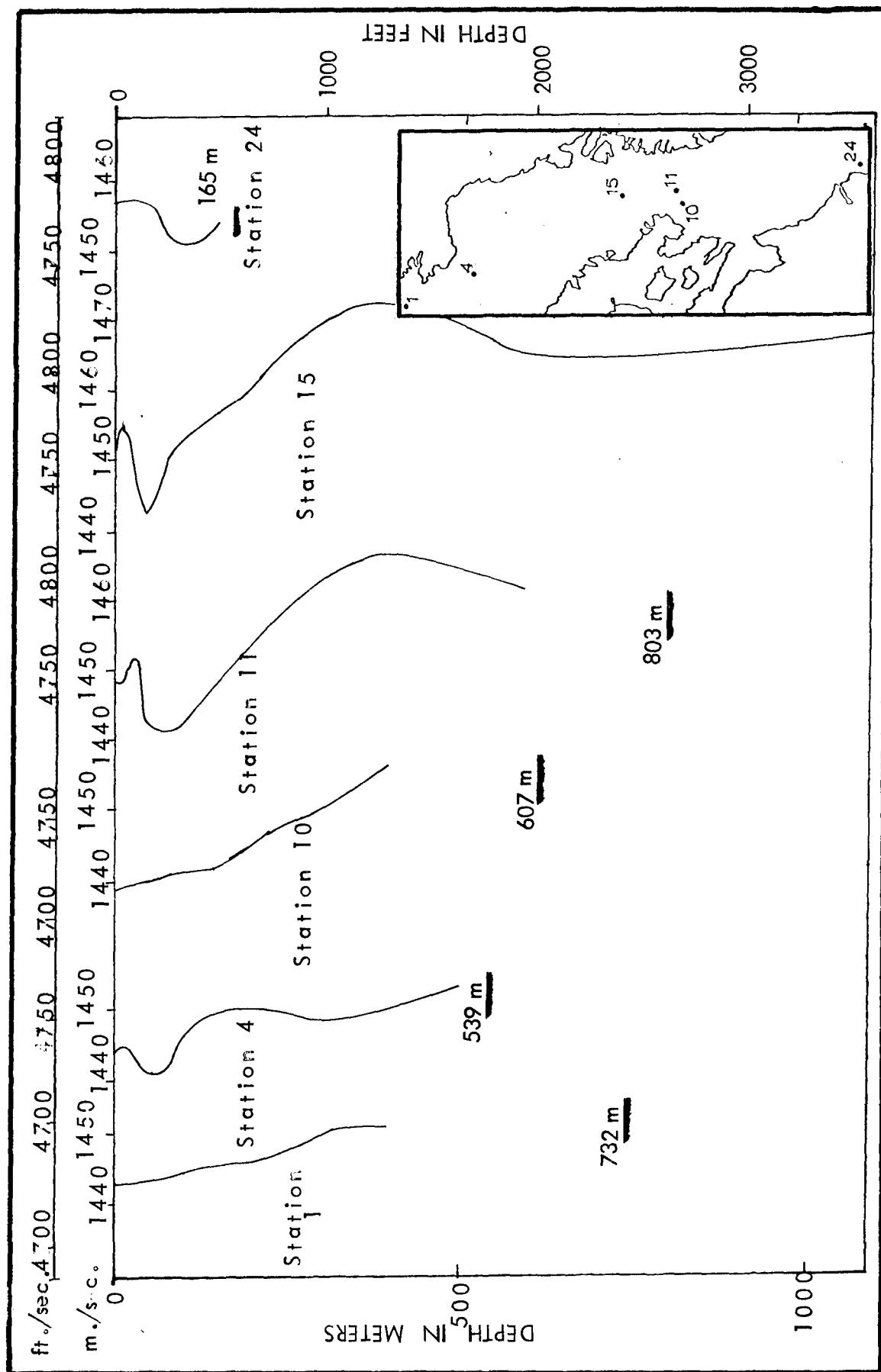


FIGURE 7. TYPICAL SOUND VELOCITY PROFILES

UNCLASSIFIED

Security Classification

DOCUMENT CONTROL DATA - R&D

(Security classification of title, body of abstract and indexing annotation must be entered when the overall report is classified)

1. ORIGINATING ACTIVITY (Corporate author) U.S. NAVAL OCEANOGRAPHIC OFFICE		2a. REPORT SECURITY CLASSIFICATION UNCLASSIFIED	
		2b. GROUP	
3. REPORT TITLE OCEANOGRAPHIC CRUISE SUMMARY BAFFIN BAY-DAVIS STRAIT-LABRADOR SEA			
4. DESCRIPTIVE NOTES (Type of report and inclusive dates) Oceanographic Cruise Summary Informal Report, 29 September - 17 October 1966			
5. AUTHOR(S) (Last name, first name, initial) PEERY, Kenneth B.			
6. REPORT DATE September 1967		7a. TOTAL NO. OF PAGES 12	7b. NO. OF REFS None
8a. CONTRACT OR GRANT NO. None		9a. ORIGINATOR'S REPORT NUMBER(S) IR 67-67	
b. PROJECT NO. 202 03		9b. OTHER REPORT NO(S) (Any other numbers that may be assigned this report)	
c.			
d.			
10. AVAILABILITY/LIMITATION NOTICES U.S. Government agencies may obtain copies of this report directly from DDC. Other qualified DDC users mail request through: Commander, U.S. Naval Oceanographic Office, Washington, D.C. 20390 ATTN: Code 40			
11. SUPPLEMENTARY NOTES		12. SPONSORING MILITARY ACTIVITY U.S. Naval Oceanographic Office	
13. ABSTRACT This report describes the oceanographic survey conducted in the autumn of 1966 in the Baffin Bay-Labrador Sea area aboard the Canadian Coast Guard Ship LABRADOR. The survey was performed to obtain knowledge of the ocean environment for use in the annual East Arctic Ice Forecast Program. A cursory analysis of these data shows that considerable penetration of Atlantic Water into Baffin Bay had taken place at the time the survey was conducted. No other significant variations in the water column were observed. Two survey devices were field tested and evaluated. A Bergen Nautik subsurface wire angle indicator was used successfully and is recommended for oceanographic operations. A multiple thermometer frame caused pretripping of the Bergen Nautik sample bottle. Further evaluation should be made of this device on future surveys.			

14. KEY WORDS	LINK A		LINK B		LINK C	
	ROLE	WT	ROLE	WT	ROLE	WT
<p>Oceanographic Cruise Summary</p> <p>Baffin Bay-Davis Strait-Labrador Sea</p> <p>CCGS LABRADOR</p>						

INSTRUCTIONS

1. **ORIGINATING ACTIVITY:** Enter the name and address of the contractor, subcontractor, grantee, Department of Defense activity or other organization (*corporate author*) issuing the report.

2a. **REPORT SECURITY CLASSIFICATION:** Enter the overall security classification of the report. Indicate whether "Restricted Data" is included. Marking is to be in accordance with appropriate security regulations.

2b. **GROUP:** Automatic downgrading is specified in DoD Directive 5200.10 and Armed Forces Industrial Manual. Enter the group number. Also, when applicable, show that optional markings have been used for Group 3 and Group 4 as authorized.

3. **REPORT TITLE:** Enter the complete report title in all capital letters. Titles in all cases should be unclassified. If a meaningful title cannot be selected without classification, show title classification in all capitals in parenthesis immediately following the title.

4. **DESCRIPTIVE NOTES:** If appropriate, enter the type of report, e.g., interim, progress, summary, annual, or final. Give the inclusive dates when a specific reporting period is covered.

5. **AUTHOR(S):** Enter the name(s) of author(s) as shown on or in the report. Enter last name, first name, middle initial. If military, show rank and branch of service. The name of the principal author is an absolute minimum requirement.

6. **REPORT DATE:** Enter the date of the report as day, month, year, or month, year. If more than one date appears on the report, use date of publication.

7a. **TOTAL NUMBER OF PAGES:** The total page count should follow normal pagination procedures, i.e., enter the number of pages containing information.

7b. **NUMBER OF REFERENCES:** Enter the total number of references cited in the report.

8a. **CONTRACT OR GRANT NUMBER:** If appropriate, enter the applicable number of the contract or grant under which the report was written.

8b, 8c, & 8d. **PROJECT NUMBER:** Enter the appropriate military department identification, such as project number, subproject number, system numbers, task number, etc.

9a. **ORIGINATOR'S REPORT NUMBER(S):** Enter the official report number by which the document will be identified and controlled by the originating activity. This number must be unique to this report.

9b. **OTHER REPORT NUMBER(S):** If the report has been assigned any other report numbers (*either by the originator or by the sponsor*), also enter this number(s).

10. **AVAILABILITY/LIMITATION NOTICES:** Enter any limitations on further dissemination of the report, other than those

imposed by security classification, using standard statements such as:

- (1) "Qualified requesters may obtain copies of this report from DDC."
- (2) "Foreign announcement and dissemination of this report by DDC is not authorized."
- (3) "U. S. Government agencies may obtain copies of this report directly from DDC. Other qualified DDC users shall request through _____."
- (4) "U. S. military agencies may obtain copies of this report directly from DDC. Other qualified users shall request through _____."
- (5) "All distribution of this report is controlled. Qualified DDC users shall request through _____."

If the report has been furnished to the Office of Technical Services, Department of Commerce, for sale to the public, indicate this fact and enter the price, if known.

11. **SUPPLEMENTARY NOTES:** Use for additional explanatory notes.

12. **SPONSORING MILITARY ACTIVITY:** Enter the name of the departmental project office or laboratory sponsoring (*paying for*) the research and development. Include address.

13. **ABSTRACT:** Enter an abstract giving a brief and factual summary of the document indicative of the report, even though it may also appear elsewhere in the body of the technical report. If additional space is required, a continuation sheet shall be attached.

It is highly desirable that the abstract of classified reports be unclassified. Each paragraph of the abstract shall end with an indication of the military security classification of the information in the paragraph, represented as (TS), (S), (C), or (U).

There is no limitation on the length of the abstract. However, the suggested length is from 150 to 225 words.

14. **KEY WORDS:** Key words are technically meaningful terms or short phrases that characterize a report and may be used as index entries for cataloging the report. Key words must be selected so that no security classification is required. Identifiers, such as equipment model designation, trade name, military project code name, geographic location, may be used as key words but will be followed by an indication of technical context. The assignment of links, roles, and weights is optional.