

Profiling Float Observations in the Aegean Sea

Stephen C. Riser

School of Oceanography, University of Washington, Seattle, Washington 98195 USA
Phone: (206) 543-1187 Fax: (206) 329-0858 Email: riser@ocean.washington.edu

Sarantis Sofianos

Ocean Physics and Modeling Group, Dept. of Applied Physics,
Univ. of Athens, Athens 15784, Greece
Phone: 30-210-727-6839 Fax: 30-210-729-5281 Email: sofianos@oc.phys.uoa.gr

Alexander Theocharis

Inst. of Oceanography, Hellenic Center for Marine Res.,
Box 712, Anabyssos-Attiki 19013, Greece
Phone: 30-22910-76329 Email: alekos@ncmr.gr

Award Number: N00014-04-1-0343
<http://flux.ocean.washington.edu/uoa>

LONG-TERM GOALS

It is the long-term goal of this work to gain a better understanding of the circulation of the Aegean Sea. While the nations bordering the Aegean Sea each have individual programs in scientific exploration and analysis of the Sea, these efforts have only recently begun to be well-coordinated, and the most modern technology has not been used. It is the goal of this work to begin a coordinated effort to study the Aegean Sea with modern profiling floats.

OBJECTIVES

The objective of this work was to collect a large number of high quality temperature and salinity profiles from the Aegean Sea during all seasons, over the course of several years, in order to be able to examine the circulation above 1000 m. The deep circulation in the Aegean Sea has not been previously well-observed over long periods, and it is planned to examine this circulation for the first time in this work.

APPROACH

In order to carry out this work, 4 profiling floats are being deployed in the Aegean Sea between 2004 and 2006. A parking depth of near 700 m has been chosen for all of the floats, with CTD profiles collected every 5 days.

WORK COMPLETED

Funds for this work were received from ONR in the spring of 2004. The first two floats were built at UW during 2004 and a training visit to Seattle for the Greek PIs was arranged for early in 2005. In March of 2005 the first two floats were deployed by Greek scientists in the Aegean Sea, as can be seen

Report Documentation Page

Form Approved
OMB No. 0704-0188

Public reporting burden for the collection of information is estimated to average 1 hour per response, including the time for reviewing instructions, searching existing data sources, gathering and maintaining the data needed, and completing and reviewing the collection of information. Send comments regarding this burden estimate or any other aspect of this collection of information, including suggestions for reducing this burden, to Washington Headquarters Services, Directorate for Information Operations and Reports, 1215 Jefferson Davis Highway, Suite 1204, Arlington VA 22202-4302. Respondents should be aware that notwithstanding any other provision of law, no person shall be subject to a penalty for failing to comply with a collection of information if it does not display a currently valid OMB control number.

1. REPORT DATE 30 SEP 2006		2. REPORT TYPE		3. DATES COVERED 00-00-2006 to 00-00-2006	
4. TITLE AND SUBTITLE Profiling Float Observations in the Aegean Sea				5a. CONTRACT NUMBER	
				5b. GRANT NUMBER	
				5c. PROGRAM ELEMENT NUMBER	
6. AUTHOR(S)				5d. PROJECT NUMBER	
				5e. TASK NUMBER	
				5f. WORK UNIT NUMBER	
7. PERFORMING ORGANIZATION NAME(S) AND ADDRESS(ES) University of Washington, School of Oceanography, Seattle, WA, 98195-7940				8. PERFORMING ORGANIZATION REPORT NUMBER	
9. SPONSORING/MONITORING AGENCY NAME(S) AND ADDRESS(ES)				10. SPONSOR/MONITOR'S ACRONYM(S)	
				11. SPONSOR/MONITOR'S REPORT NUMBER(S)	
12. DISTRIBUTION/AVAILABILITY STATEMENT Approved for public release; distribution unlimited					
13. SUPPLEMENTARY NOTES					
14. ABSTRACT					
15. SUBJECT TERMS					
16. SECURITY CLASSIFICATION OF:			17. LIMITATION OF ABSTRACT	18. NUMBER OF PAGES	19a. NAME OF RESPONSIBLE PERSON
a. REPORT unclassified	b. ABSTRACT unclassified	c. THIS PAGE unclassified			

in Figure 1. One float lasted only one and a half months before it grounded and was lost. The other float is still working well, completing 114 profiles through September 2006. Two more floats were built at UW and shipped to Greece, where they were deployed by Greek scientists early in 2006.

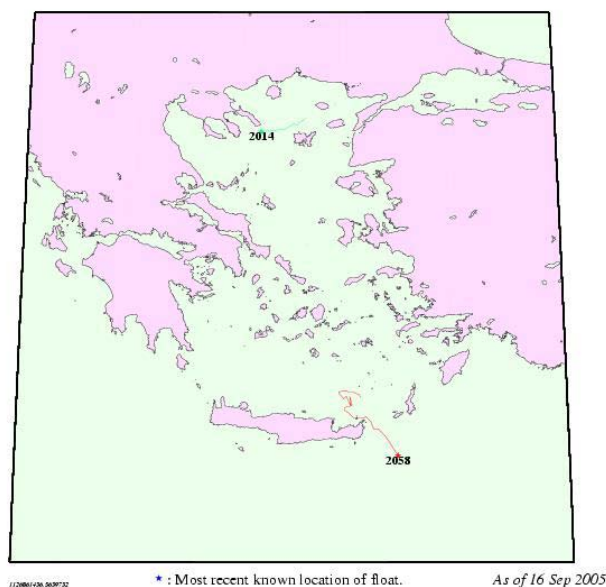


Figure 1. Trajectories of 2 profiling floats deployed in the Aegean Sea in 2005.

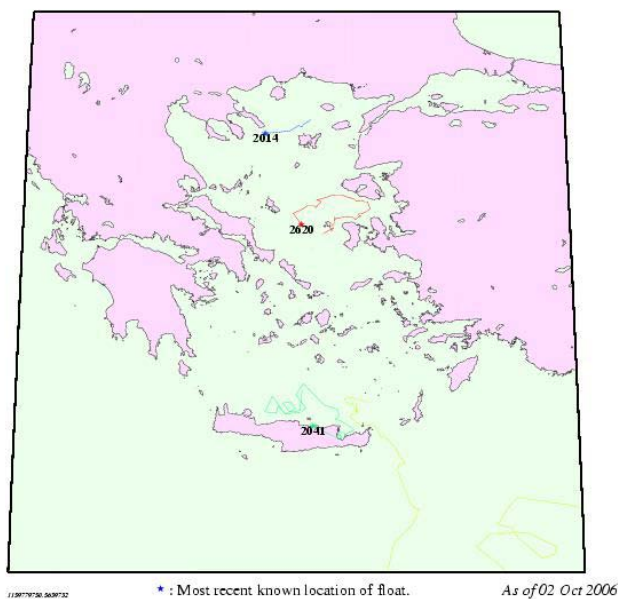


Figure 2. Trajectories of 3 profiling floats presently active in the Aegean Sea, deployed in 2005 and 2006.

RESULTS

An example of profile data from one float can be seen in Figure 3. We are now in the process of assembling all of the data and preparing the results for publication before the end of the grant period. It is expected that S. Riser will visit Greece early in 2007 in order to finish this publication.

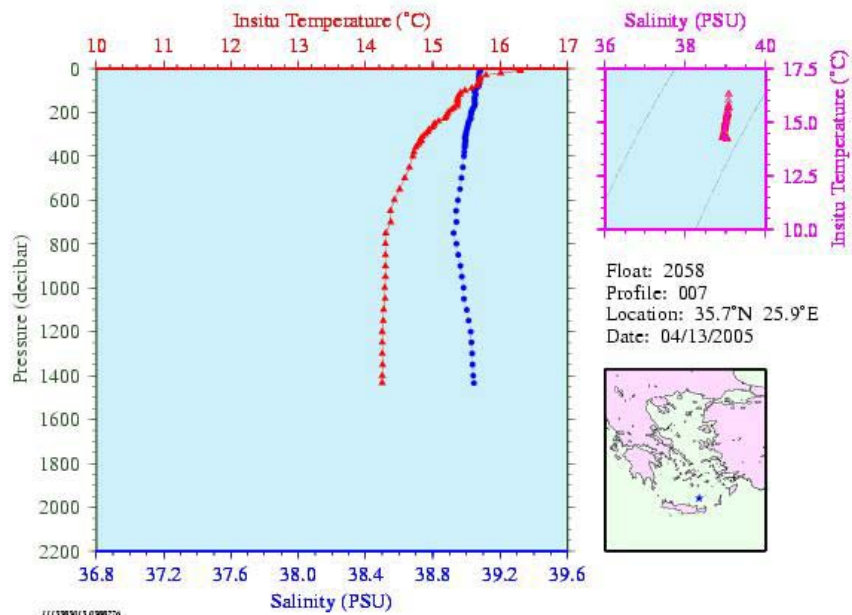


Figure 3. CTD profile from Float 2058 in the Aegean Sea.

IMPACT/APPLICATIONS

Eventually this work will serve to improve the CTD data base for the Aegean Sea and eastern Mediterranean Sea. We have trained 2 Greek scientists in the use of modern physical oceanographic instrumentation. These floats are being included in the “Med-Argo” program, conducted by 6 countries bordering the Mediterranean Sea. This is a project analogous to the global Argo program, but for the Mediterranean alone.

RELATED PROJECTS

We are carrying out a similar project, with ONR support, in the Black Sea with collaborators from Turkey and Ukraine (see <http://flux.ocean.washington.edu/metu>).