

# Using Hydrodynamic Models to Interpret Remote Sensing Images of the Sea Surface

James T. Kirby  
Center for Applied Coastal Research  
University of Delaware  
Newark, DE 19716  
phone: (302) 831-2438, fax: (302) 831-1228, email [kirby@udel.edu](mailto:kirby@udel.edu)

Robert A. Dalrymple  
phone: (302) 831-6531, fax: (302) 831-1228, email [rad@udel.edu](mailto:rad@udel.edu)

Grant Number: N00014-97-1-0283  
<http://www.coastal.udel.edu>

## LONG-TERM GOALS

Our goal is to develop methodologies for determining bathymetry in the nearshore zone, using various types of remotely sensed images of waves as input. These methods obviate the need for direct measurements in the field, which can be both costly and hazardous. We are particularly interested in the surf zone, where linear wave theory provides a poor description of the behaviour of individual wave crests. An ancillary goal is to improve the current Boussinesq model, such that it provides the necessary inputs with appropriate accuracy.

## OBJECTIVES

The objectives of the project are to:

1. Develop a synthetic data set, based on Boussinesq wave model predictions, representing a number of cases of waves propagating over characteristic nearshore bathymetries.
2. Compare model results to available Field Research Facility (FRF) field data.
3. Study the feasibility of solving the inverse problem for bathymetry from measured surface data, using a Boussinesq wave model to determine wave phase speeds and wave-induced height and velocity fields.
4. Improve the applicability and performance of nearshore Boussinesq wave and current models.

## APPROACH

A two-pronged approach has been taken toward the goal of inferring nearshore properties using hydrodynamic models and remotely sensed measurements. The first direction looks to improve our representation of nearshore hydrodynamics, while the second uses these models to interpret remotely sensed images of the nearshore.

As an example of the first approach, we have improved prediction of wave height for shoaling waves in the nearshore (Kennedy *et al.*, 2000c). This was accomplished by generalising previous

# Report Documentation Page

Form Approved  
OMB No. 0704-0188

Public reporting burden for the collection of information is estimated to average 1 hour per response, including the time for reviewing instructions, searching existing data sources, gathering and maintaining the data needed, and completing and reviewing the collection of information. Send comments regarding this burden estimate or any other aspect of this collection of information, including suggestions for reducing this burden, to Washington Headquarters Services, Directorate for Information Operations and Reports, 1215 Jefferson Davis Highway, Suite 1204, Arlington VA 22202-4302. Respondents should be aware that notwithstanding any other provision of law, no person shall be subject to a penalty for failing to comply with a collection of information if it does not display a currently valid OMB control number.

1. REPORT DATE <b>30 SEP 2001</b>		2. REPORT TYPE		3. DATES COVERED <b>00-00-2001 to 00-00-2001</b>	
4. TITLE AND SUBTITLE <b>Using Hydrodynamic Models to Interpret Remote Sensing Images of the Sea Surface</b>				5a. CONTRACT NUMBER	
				5b. GRANT NUMBER	
				5c. PROGRAM ELEMENT NUMBER	
6. AUTHOR(S)				5d. PROJECT NUMBER	
				5e. TASK NUMBER	
				5f. WORK UNIT NUMBER	
7. PERFORMING ORGANIZATION NAME(S) AND ADDRESS(ES) <b>Center for Applied Coastal Research, University of Delaware, Newark, DE, 19716</b>				8. PERFORMING ORGANIZATION REPORT NUMBER	
9. SPONSORING/MONITORING AGENCY NAME(S) AND ADDRESS(ES)				10. SPONSOR/MONITOR'S ACRONYM(S)	
				11. SPONSOR/MONITOR'S REPORT NUMBER(S)	
12. DISTRIBUTION/AVAILABILITY STATEMENT <b>Approved for public release; distribution unlimited</b>					
13. SUPPLEMENTARY NOTES					
14. ABSTRACT <b>Our goal is to develop methodologies for determining bathymetry in the nearshore zone, using various types of remotely sensed images of waves as input. These methods obviate the need for direct measurements in the field, which can be both costly and hazardous. We are particularly interested in the surf zone, where linear wave theory provides a poor description of the behaviour of individual wave crests. An ancillary goal is to improve the current Boussinesq model, such that it provides the necessary inputs with appropriate accuracy.</b>					
15. SUBJECT TERMS					
16. SECURITY CLASSIFICATION OF:			17. LIMITATION OF ABSTRACT	18. NUMBER OF PAGES	19a. NAME OF RESPONSIBLE PERSON
a REPORT <b>unclassified</b>	b ABSTRACT <b>unclassified</b>	c THIS PAGE <b>unclassified</b>			

formulations of the Boussinesq wave theory to exploit degrees of freedom that had not previously been utilised. The new formulation has a significantly improved shoaling range, with no drawbacks. An example of the second approach is that of Misra *et al.* (2000), where a quasi-frozen assumption was used with Boussinesq equations in order to infer water depths from two time-lagged images of the water surface. Together these twin approaches have led to significant improvements in our capabilities to predict nearshore hydrodynamics and to use this to infer water depths.

## **WORK COMPLETED**

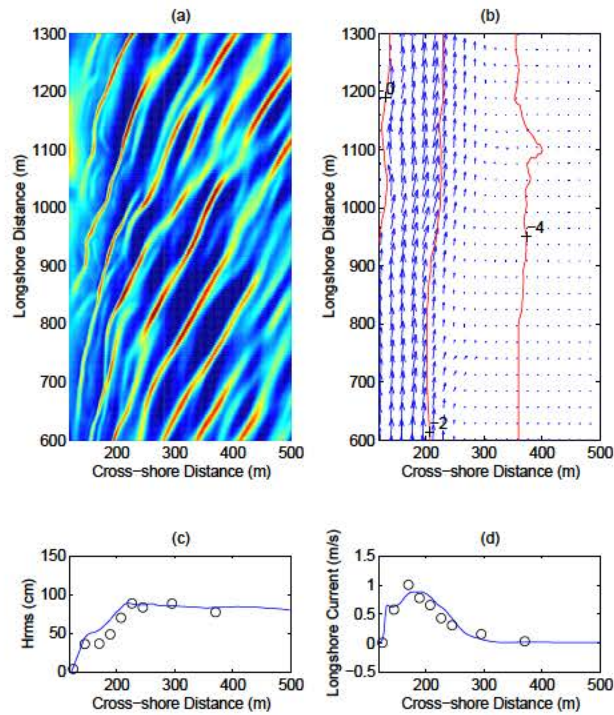
There have been numerous recent results improving our basic representation of nearshore hydrodynamics using Boussinesq equations. Some of the earlier completed work gave us the capability to predict a wide variety of phenomena including wave shoaling, breaking, setup, runup and wave-induced currents (Kennedy *et al.*, 2000a; Chen *et al.*, 2000a). This improvement of the Boussinesq model from a pure wave transformation tool to a comprehensive nearshore hydrodynamics model represents a significant advance. We now have the capability to represent a very wide variety of nonlinear nearshore phenomena such as unsteady rip currents and longshore currents with good accuracy (e.g. Chen *et al.*, 1999, 2000b).

More recent work has concentrated on improving the basic accuracy of the Boussinesq formulations used. The extensions of Kennedy *et al.* (2000b) gave significant improvements in the representation of nonlinear waves with no significant complications. Similarly, Kennedy *et al.* (2000c) gave a wide variety of improvements, from improved shoaling in intermediate depths to increased accuracy in representing wave speeds in relatively deep water. This paper also detailed some simplified higher order equations, which can give some higher order accuracy, but only show lower order terms (also Kennedy *et al.* 2000d). Some of these changes have been implemented in a parallel version of FUNWAVE written in High Performance Fortran. A different approach has led to the improved representation of vertical vorticity in the model equations (Chen *et al.*, 2000b, Gobbi *et al.*, 2000). These have been implemented, and provide improvements over older formulations. Representation of nearshore hydrodynamics using Boussinesq equations is improving steadily.

Comparisons with field and laboratory data show a good representation of nearshore wave height and wave-induced cross-shore and longshore currents (Chen *et al.*, 1999, 2000b, 2001). In its present form, the model is now capable of predicting wave heights, directions, nonlinear interactions, breaking, runup, and wave-induced currents with reasonable accuracy. Unsteady processes are particularly well described compared to other wave transformation models.

Inversion models have been developed for radar data that had previously been assumed to be available. These include Dalrymple *et al.* (1998), which looked at several different linear inversion methods. Using a Boussinesq model, Kennedy *et al.* (2000b) developed a method to find water depths using two lagged snapshots of water surface elevations and velocities. Misra *et al.* (2000) used a “quasi-frozen” assumption to arrive at a simpler technique that required snapshots of either surface velocities or elevation. All of these were tested using synthetic data, as field data was unavailable. This lack of data has led us to discontinue work on radar-based inversions.

We are now using video-based inversion techniques, inferring nearshore bathymetries (and indirectly nearshore hydrodynamics) by matching wave phase speeds and breaking patterns. Figures - show preliminary work (Kennedy *et al.*, 1999) using data supplied by Rob Holman of Oregon State



**Figure 1: Computed instantaneous water surface (a); Wave-averaged current vectors (b); measured and computed  $H_{rms}$  (c); computed and measured mean longshore current (d) during DELILAH at Duck, NC.**

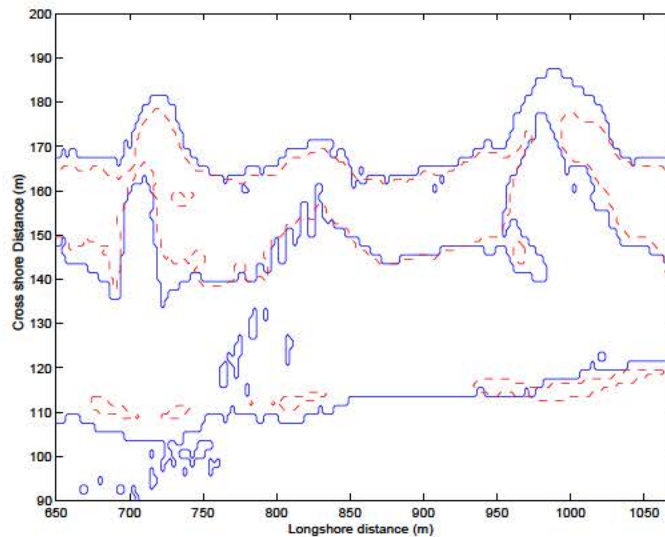
University, showing that this approach can give detailed estimates of bathymetry, particularly in the surf zone where other video-based methods experience problems. It also provides the means of resolving a depth vs. current ambiguity which appears in most other inversion methods. However, due to the relatively late switch from radar to video, it has become apparent that this task will not be completed by the end of the project. This has also prevented use of John Dugan’s AROSS data. Efforts are now underway to secure additional funding from other sources.

## RESULTS

An extended Boussinesq model has been documented and released by our center for general use by the nearshore modelling community. Both source code and users manual are freely available from the Center for Applied Coastal Research through a software support page at <http://chinacat.coastal.udel.edu/kirby/programs/>. FUNWAVE has begun to be adopted by numerous external users.

Several depth inversion schemes have been developed and published. These indicate that, given reasonable data, depth inversion is indeed possible using current technology. While best results need estimates of surface elevations and velocities, it is possible to produce reasonable estimates with less complete data sets. However, the data must be both reasonable and available.

## IMPACT/APPLICATIONS



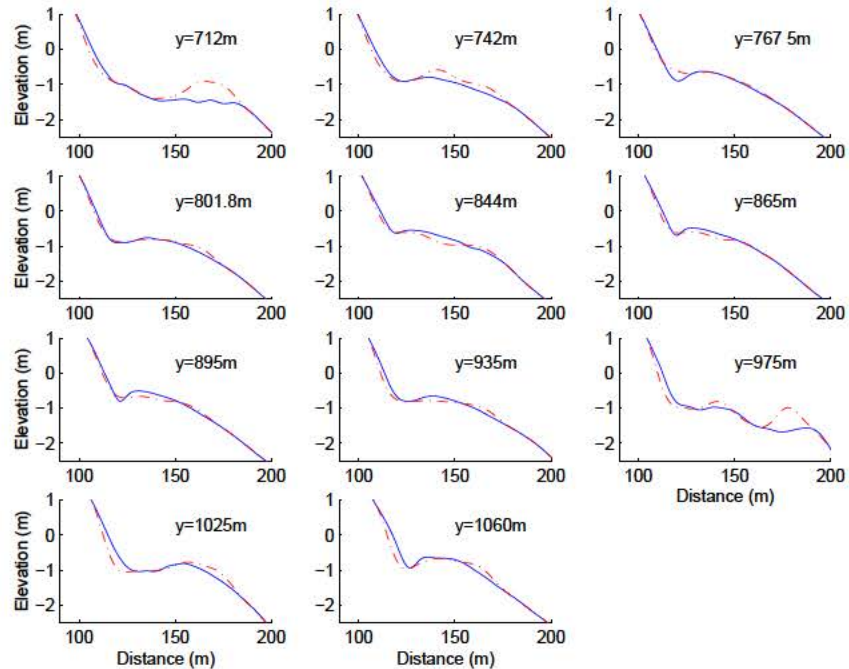
**Figure 2: Estimated ( - - ) and measured ( - ) wave breaking patterns for final iterated bathymetry.**

FUNWAVE provides the nearshore community with a wave model that also predicts wave-induced currents and instabilities. The Boussinesq approach is expected to be viable for many years to come, and will provide estimates of nearshore hydrodynamics with ever-increasing accuracy. FUNWAVE is being used in the NOPP Nearshore Community Model project as a means for creating phase resolved time series of nearshore wave heights and velocities. These are being used to drive simulations of sediment transport and to aid in the parameterization of various processes in wave-averaged models.

Depth inversion schemes allow the remote determination of bathymetry, which is of interest in both military and civilian applications.

## **PUBLICATIONS**

- Chen, Q., Dalrymple, R. A., Kirby, J. T., Kennedy, A. and Haller, M. C., 1999. "Boussinesq modeling of a rip current system", *Journal of Geophysical Research*, **104**, 20,617 - 20, 637.
- Chen, Q., Kirby, J. T., Dalrymple, R. A., Kennedy, A. B. and Chawla, A., 2000a. "Boussinesq modeling of wave transformation, breaking and runup. II: Two horizontal dimensions", *J. Waterway, Port, Coastal and Ocean Engrng.*, **126**, 48-56.
- Chen, Q., Kirby, J. T., Dalrymple, R. A., Kennedy, A. B., Thornton, E. B. and Shi, F., 2000b. "Boussinesq modeling of waves and longshore currents under field conditions", *Proc. 27th Intl. Conf. Coastal Engrng.*, Sydney, 651-663.
- Chen, Q., Kirby, J. T., Dalrymple, R. A., Shi, F. and Thornton, E. B., 2001. "Boussinesq modeling of longshore currents", in preparation for submission to *J. Geophysical Research*.
- Dalrymple, R. A., Kennedy, A., Kirby, J. T. and Chen, Q., 1998. "Determining depth from remotely sensed images", *Proc. 26th Intl. Conf. Coastal Engrng.*, Copenhagen, 2395-2408.



**Figure 3: Estimated (– · –) and measured (–) bathymetric cross sections at Duck, NC.**

- Gobbi, M. F., Kirby, J. T. and Kennedy, A. B., 2000. “On the consistency of fully nonlinear Boussinesq models and their ability to predict vertical vorticity fields”, *Proc. 27th Intl. Conf. Coastal Engrng.*, Sydney, 1321-1334.
- Kennedy, A. B., Kirby, J. T., Dalrymple, R. A. and Chen, Q., 1999. “Inference of coastal properties using a coupled video-Boussinesq system”, presented at *American Geophysical Union Fall Meeting*, San Francisco, December 13-17, 1999. (Abstract published in *EOS, Transactions AGU*, **80**, F537.)
- Kennedy, A. B., Chen, Q., Kirby, J. T., and Dalrymple, R. A., 2000a. “Boussinesq modeling of wave transformation, breaking and runup. I: One dimension”, *J. Waterway, Port, Coastal and Ocean Engrng.*, **126**, 39-47.
- Kennedy, A. B., Kirby, J. T. and Gobbi, M. F., 2000b. “Improved performance in Boussinesq-type equations”, *Proc. 27th Intl. Conf. Coastal Engrng.*, Sydney, 678-691.
- Kennedy, A. B., Dalrymple, R. A., Kirby, J. T. and Chen, Q., 2000c. “Determination of inverse depths using direct Boussinesq modelling”, *J. Waterway, Port, Coastal and Ocean Engrng.*, **126**, 206-214.
- Kennedy, A. B., Kirby, J. T., Chen, Q. and Dalrymple, R. A., 2001a. “Boussinesq-type equations with improved nonlinear behaviour”, *Wave Motion*, **33**, 225-243.
- Kennedy, A. B., Kirby, J. T. and Gobbi, M. F., 2001b. “Simplified higher order Boussinesq equations. 1: Linear considerations”, revised and resubmitted to *Coastal Engineering*.

- Kirby, J. T., Wei, G., Chen, Q., Kennedy, A. B. and Dalrymple, R. A., 1998. "FUNWAVE 1.0. Fully nonlinear Boussinesq wave model. Documentation and user's manual", Report CACR-98-06, Center for Applied Coastal Research, Department of Civil and Environmental Engineering, University of Delaware.
- Misra, S., Kennedy, A. B., Kirby, J. T. and Dalrymple, R. A., 2000. "Determining water depth from surface images using Boussinesq equations", *Proc. 27th Intl. Conf. Coastal Engrng.*, Sydney, 1197-1210.
- Misra, S. K., Kennedy, A. B. and Kirby, J. T., 2001a. "Determining nearshore bathymetry from remotely sensed ocean surface images", submitted to *Coastal Engineering*, under revision.
- Misra, S. K. and Kirby, J. T., 2001b. "Estimating wave phase speeds from a time-lagged pair of remotely sensed water surface images", submitted to *Coastal Engineering*, under revision.
- Shi, F., Dalrymple, R. A., Kirby, J. T., Chen, Q. and Kennedy, A., 2001. "A fully nonlinear Boussinesq model in generalized curvilinear coordinates", *Coastal Engineering*, **42**, 337-358.