

Sensor Data Integrity and Mitigation of Perceptual Failures

Thierry Peynot

Australian Centre for Field Robotics (ACFR)
The University of Sydney, NSW 2006, Australia
tpeynot@acfr.usyd.edu.au

1 Scientific objective of the research

The general objective is to better understand and promote integrity and dependability of perceptual systems for unmanned ground vehicle (UGV) systems, to provide them with the ability to achieve long-term autonomous operations in off-road environments, including (and in particular) in challenging conditions.

2 Approach

2.1 Background

In the first part of this project, in 2008, large amounts of synchronised data were gathered from a representative UGV platform using a wide variety of sensing modalities (Fig. 1). These modalities included a visual camera, an infrared (IR) camera, laser range finders and a mm-wave radar. The data sets were collected from a UGV in the presence of challenging environmental conditions (such as the presence of airborne dust, smoke, rain). The collected data were then published, and are now extensively used for the developments of this new project.

2.2 On-going work

The approach is composed of the following components.

1. Analysis of the gathered multi-sensor data (see Section 2.1) to evaluate the performance of various sensor modalities depending on situations and types of challenging environmental conditions.
2. Exploration of multi-modal redundancy for the mitigation and/or detection of perceptual failures, specifically between laser and radar.
3. Characterisation of failures in a typical UGV system (Fig. 2), and exploration of possible related indicators.
4. Study of diagnosis techniques to detect failures in the system using aforementioned indicators as information input.
5. Investigation into techniques of reconfiguration to recover from possible failures, using a multi-mode approach.

Report Documentation Page			Form Approved OMB No. 0704-0188		
Public reporting burden for the collection of information is estimated to average 1 hour per response, including the time for reviewing instructions, searching existing data sources, gathering and maintaining the data needed, and completing and reviewing the collection of information. Send comments regarding this burden estimate or any other aspect of this collection of information, including suggestions for reducing this burden, to Washington Headquarters Services, Directorate for Information Operations and Reports, 1215 Jefferson Davis Highway, Suite 1204, Arlington VA 22202-4302. Respondents should be aware that notwithstanding any other provision of law, no person shall be subject to a penalty for failing to comply with a collection of information if it does not display a currently valid OMB control number.					
1. REPORT DATE 24 FEB 2011		2. REPORT TYPE Final		3. DATES COVERED 18-02-2010 to 18-01-2011	
4. TITLE AND SUBTITLE Sensor Data Integrity and Mitigation of Perceptual Failures			5a. CONTRACT NUMBER FA23861014031		
			5b. GRANT NUMBER		
			5c. PROGRAM ELEMENT NUMBER		
6. AUTHOR(S) Thierry Peynot			5d. PROJECT NUMBER		
			5e. TASK NUMBER		
			5f. WORK UNIT NUMBER		
7. PERFORMING ORGANIZATION NAME(S) AND ADDRESS(ES) Australian Centre for Field Robotics (ACFR),The University of Sydney,Rose St. Building J04,Sydney 2006, Australia,NA,NA			8. PERFORMING ORGANIZATION REPORT NUMBER N/A		
9. SPONSORING/MONITORING AGENCY NAME(S) AND ADDRESS(ES) AOARD, UNIT 45002, APO, AP, 96337-5002			10. SPONSOR/MONITOR'S ACRONYM(S) AOARD		
			11. SPONSOR/MONITOR'S REPORT NUMBER(S) AOARD-104031		
12. DISTRIBUTION/AVAILABILITY STATEMENT Approved for public release; distribution unlimited					
13. SUPPLEMENTARY NOTES					
14. ABSTRACT In the first part of this project, in 2008, large amounts of synchronised data were gathered from a representative UGV platform using a wide variety of sensing modalities (Fig. 1). These modalities included a visual camera, an infrared (IR) camera, laser range finders and a mm-wave radar. The data sets were collected from a UGV in the presence of challenging environmental conditions (such as the presence of airborne dust, smoke, rain). The collected data were then published, and are now extensively used for the developments of this new project. The general objective is to better understand and promote integrity and dependability of perceptual systems for unmanned ground vehicle (UGV) systems, to provide them with the ability to achieve long-term autonomous operations in off-road environments, including (and in particular) in challenging conditions.					
15. SUBJECT TERMS Intelligent Systems, Sensing , Adaptive Robotics, UGV, autonomous robot					
16. SECURITY CLASSIFICATION OF:			17. LIMITATION OF ABSTRACT Same as Report (SAR)	18. NUMBER OF PAGES 5	19a. NAME OF RESPONSIBLE PERSON
a. REPORT unclassified	b. ABSTRACT unclassified	c. THIS PAGE unclassified			




Figure 1: The ACFR Argo UGV sensing the trial area, in challenging environmental conditions.

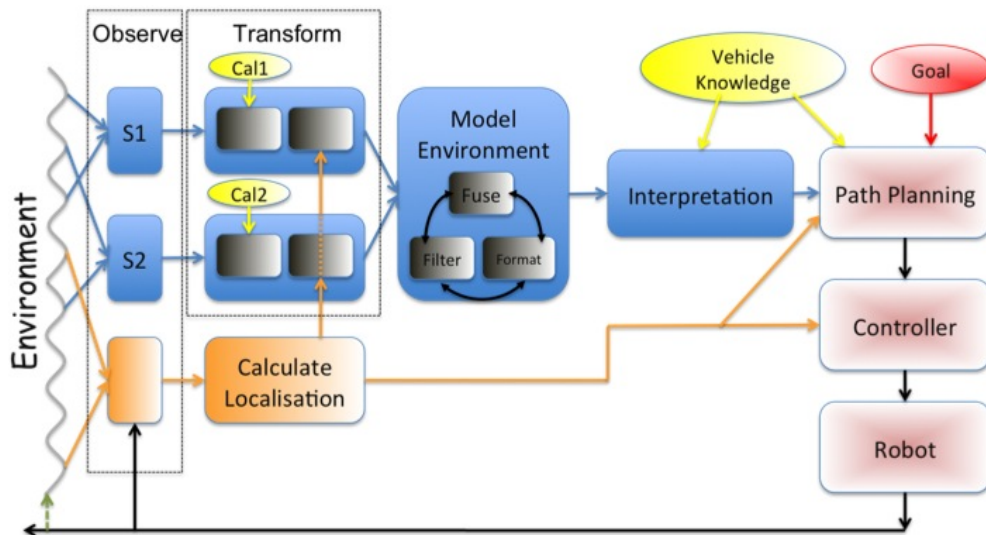


Figure 2: Typical UGV system: functional description.




Figure 3: A 3D point cloud of the laser points gathered by a moving UGV, shaded by elevation (bird's eye view). On the left, all of the data is displayed and the area that is affected by airborne dust can be seen in the centre of the scene. On the right, the points that have been classified as dust by the model have been removed. The dust cloud has been filtered, yet the car to the left of the scene and most of the wall and fence line remain.

3 Progress made in 2010

1. The sensor data analysis was achieved, following the data gathering effort. Some of the conclusions are the following. The SICK laser used on the UGV is consistently returning points from airborne dust and smoke clouds, making it inappropriate in these conditions. Some points are also returned due to rain drops, although these could be relatively easily filtered. The mm-wave radar, although less accurate than the laser, can maintain a consistent image of the actual obstacles in the environment in the presence of dust, smoke, or rain, only suffering from a slight attenuation of the signal. The visual images are highly affected by dust and smoke, while the IR camera consistently sees through smoke.
2. Preliminary work at ACFR exploited the comparison of laser and radar range data to cross-validated laser data [3]. However, this method assumed the alignment of the sensors and was specifically designed as an airborne dust filter (Fig. 3), which limited its utility and applicability. Following this preliminary study, an enhanced method has been developed, which provides a better analysis of radar data, and a more robust comparison of data without making the hypothesis of alignment of the sensors. Indeed, this method exploits more information from each radar scan than the common approach to only extract the points corresponding to the highest peak of intensity at each scanning angle. Besides, it uses the result of a process of calibration in order to compare data in a common frame, which means the method accounts for the difference in the alignment of the sensors. This new method is currently under experimental evaluation.
3. A functional description of a typical UGV system, based on the ACFR Argo UGV, was derived (see Fig. 2). On this model, various typical failures were identified and a number of simple possible indicators were considered (see Fig. 4).
4. Collaborators in the field of diagnosis of engineering systems were consulted (during a visit at a University in France), and an initial proposition of a distributed diagnosis system that could

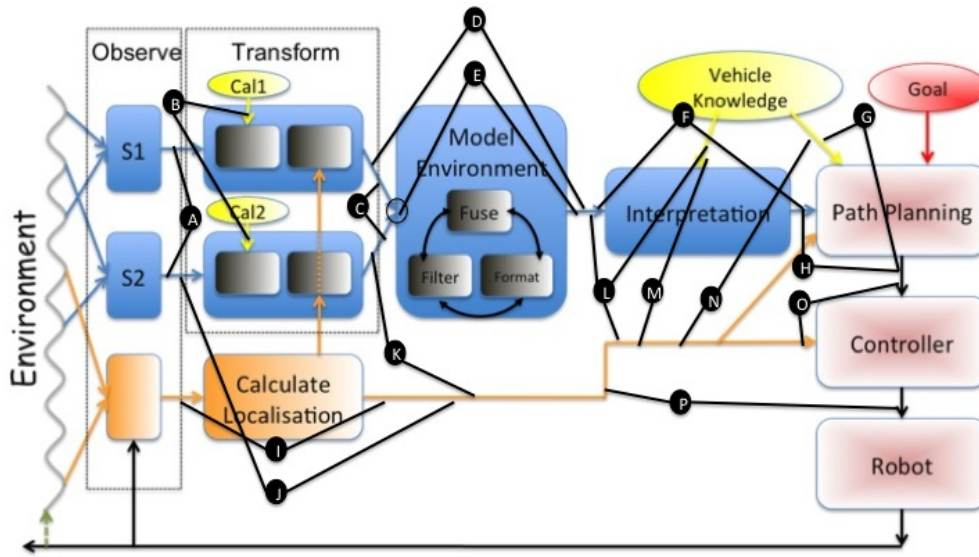


Figure 4: UGV system: Identified redundancies.

apply to the previous model has been made.

5. Following (and reconsidering) previous work by the PI of this project [2], an initial application on an indoor platform has been proposed, as a proof of concept, before future deployment on a UGV platform for off-road operation. The design, adaptation and implementation of the technique on this platform have been made, and experimental tests are currently conducted.

4 Publications made in 2010

A paper on the multi-modal sensor data sets has been published in one of the highest ranked journals in robotics: The International Journal of Robotics Research, in November 2010 [1].

Publications related to items 2 and 5 are currently being prepared.

Note that a related paper had been published in 2009, in anticipation for this project [3].

5 Significance of this research

This research should provide a UGV with better (more reliable) ability to achieve long-term autonomous operation in various off-road conditions, including in challenging environmental conditions. In particular, it is expected to provide some *guarantees* of high integrity and a required degree of *self-awareness*.

References

- [1] T. Peynot, S. Scheduling, and S. Terho. The Marulan Data Sets: Multi-Sensor Perception in Natural Environment with Challenging Conditions. *International Journal of Robotics Research*, 29(13):1602–1607, November 2010.

- [2] Thierry Peynot and Simon Lacroix. *Experimental Robotics: The 10th International Symposium on Experimental Robotics*, chapter Selection and Monitoring of Navigation modes for an Autonomous Rover. Springer-Verlag, 2008.
- [3] Thierry Peynot, James Underwood, and Steven Scheduling. Towards reliable perception for unmanned ground vehicles in challenging conditions. In *IEEE/RSJ Int. Conf. on Intelligent Robots and Systems (IROS)*, 2009.