

Air-Sea Interface and Marine Boundary-Layer Anemometers

Carl A. Friehe
Jesus Ruiz-Plancarte
Department of Mechanical and Aerospace Engineering
University of California, Irvine
Irvine, CA 92697-3975
Phone: (949)824-6159 Fax: (949)824-8585 email:cfriehe@uci.edu

Award Number: N00014-07-1-0717

LONG-TERM GOALS

The long-term goal is to further the understanding of air-sea interactions processes including momentum, heat, water vapor and trace gas exchange under various meteorological and oceanographic conditions.

OBJECTIVES

The objective of this grant, a Defense University Research Instrumentation Program (DURIP) award, is to provide new, innovative instrumentation for air-sea interaction measurements from platforms such as the Research Platform R/P *FLIP*. The specific instrumentation obtained under this DURIP will provide wind and turbulence measurements from very near the sea surface (Laser Doppler Anemometer (LDA), 3-component) up through the marine atmospheric boundary layer (Wind Lidar). In addition, a GPS-inertial motion sensing unit will provide the complete velocity and orientation angles of the platform.

APPROACH

Three instruments were ordered under the DURIP award: A custom Laser Doppler Anemometer of small size; a vertical profiling Wind Lidar; and the motion sensing unit.

The Wind Lidar is from Leosphere, France. The lidar is contained in a small weather-proof container with the eye-safe beam pointing upwards. Profiles from ~40 to 200m above the unit are obtained once per second.

The motion unit is from Oxford Systems. This system has two GPS antennas to provide good heading data in low dynamic environments like a moored R/P *FLIP*. The unit also provides 1 and 100 Hz synchronization pulses tied to the GPS time clock for distribution to other data systems.

The LDA is from Measurement Science Enterprises, Inc. It consists of three laser beams which intersect at a small (1mmx1mmx1mm) volume. Velocity components will be obtained from the Doppler shift from the ubiquitous small (~1 micron) salt aerosols over the ocean.

Report Documentation Page

Form Approved
OMB No. 0704-0188

Public reporting burden for the collection of information is estimated to average 1 hour per response, including the time for reviewing instructions, searching existing data sources, gathering and maintaining the data needed, and completing and reviewing the collection of information. Send comments regarding this burden estimate or any other aspect of this collection of information, including suggestions for reducing this burden, to Washington Headquarters Services, Directorate for Information Operations and Reports, 1215 Jefferson Davis Highway, Suite 1204, Arlington VA 22202-4302. Respondents should be aware that notwithstanding any other provision of law, no person shall be subject to a penalty for failing to comply with a collection of information if it does not display a currently valid OMB control number.

1. REPORT DATE 30 SEP 2008		2. REPORT TYPE Annual		3. DATES COVERED 00-00-2008 to 00-00-2008	
4. TITLE AND SUBTITLE Air-Sea Interface And Marine Boundary-Layer Anemometers				5a. CONTRACT NUMBER	
				5b. GRANT NUMBER	
				5c. PROGRAM ELEMENT NUMBER	
6. AUTHOR(S)				5d. PROJECT NUMBER	
				5e. TASK NUMBER	
				5f. WORK UNIT NUMBER	
7. PERFORMING ORGANIZATION NAME(S) AND ADDRESS(ES) University of California, Irvine, Department of Mechanical and Aerospace Engineering, Irvine, CA, 92697-3975				8. PERFORMING ORGANIZATION REPORT NUMBER	
9. SPONSORING/MONITORING AGENCY NAME(S) AND ADDRESS(ES)				10. SPONSOR/MONITOR'S ACRONYM(S)	
				11. SPONSOR/MONITOR'S REPORT NUMBER(S)	
12. DISTRIBUTION/AVAILABILITY STATEMENT Approved for public release; distribution unlimited					
13. SUPPLEMENTARY NOTES Code 1 only					
14. ABSTRACT The long-terms goal is to further the understanding of air-sea interactions processes including momentum, heat, water vapor and trace gas exchange under various meteorological and oceanographic conditions.					
15. SUBJECT TERMS					
16. SECURITY CLASSIFICATION OF:			17. LIMITATION OF ABSTRACT Same as Report (SAR)	18. NUMBER OF PAGES 6	19a. NAME OF RESPONSIBLE PERSON
a. REPORT unclassified	b. ABSTRACT unclassified	c. THIS PAGE unclassified			

WORK COMPLETED

The three instruments have been ordered. The Leosphere WindCube and the Oxford GPS-Inertial system have been received. The MSE LDA is in the final stages of production.

RESULTS

The Leosphere WindCube was installed on a roof-top in June 2008 at UC Irvine and has operated well.



Figure 1: WindCube Test Installation @ UC Irvine

Sample plots of a wind profile and a time series under weak sea-breeze conditions at UCI are given in Figures 4 & 5.

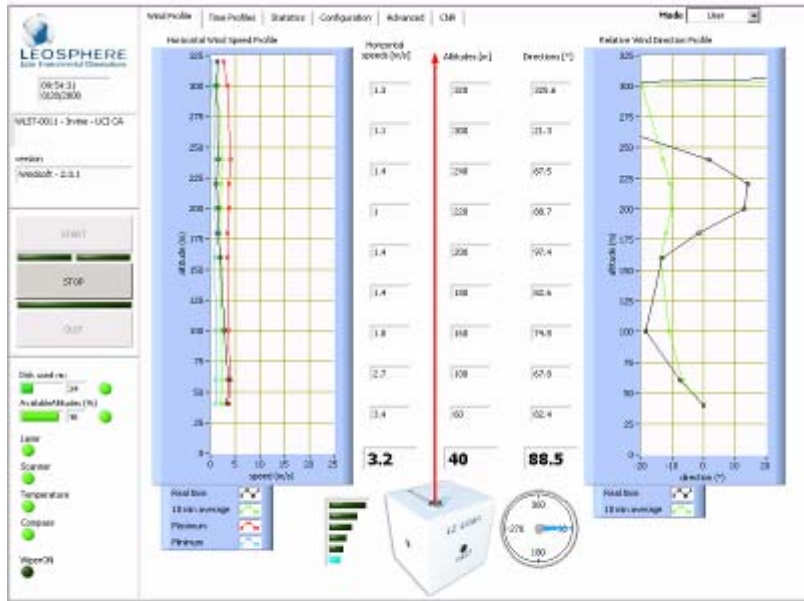


Figure 2: WindCube Profile @ UC Irvine



Figure 3: WindCube Time Series @ UC Irvine

The Oxford GPS/Inertial unit was tested on a short cruise of R/P FLIP in August 2008. It was installed on the “crow’s nest” on top of FLIP so to not interfere with other operations. The unit performed successfully, aligned at sea under the low dynamic conditions of FLIP drifting. The dual antennas of the R3400 unit provide a better true heading under such conditions. Examples of heading, pitch and roll of FLIP are shown below.

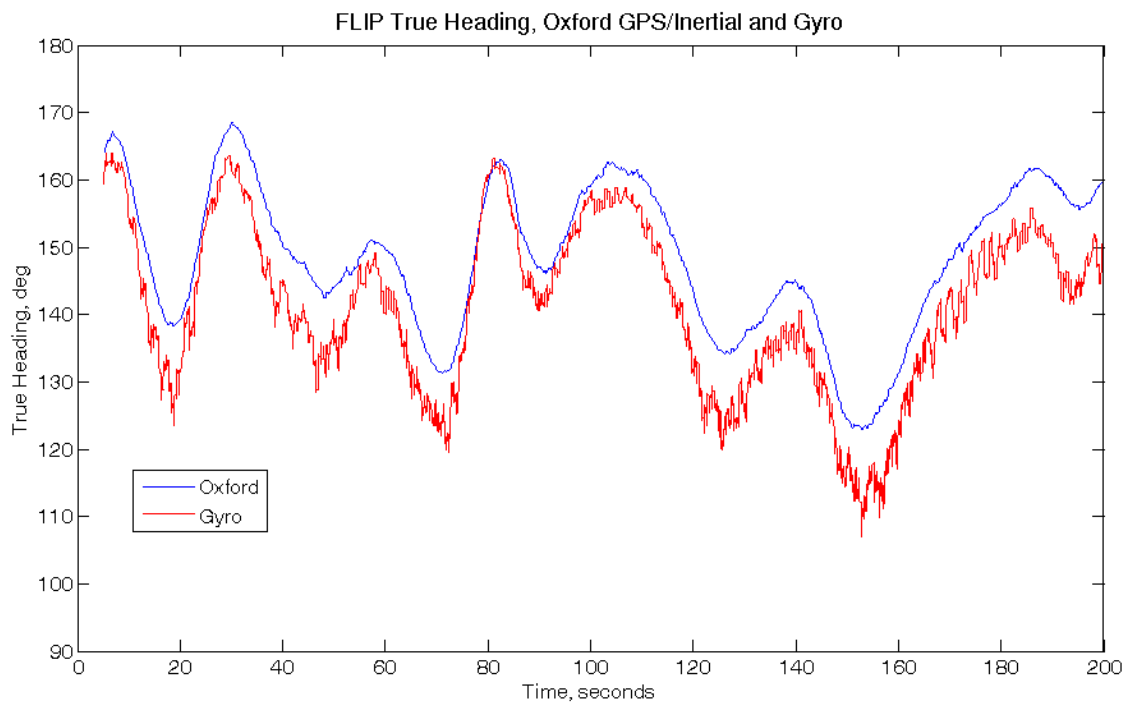


Figure 4. True Heading Comparison, Oxford and FLIP Gyro

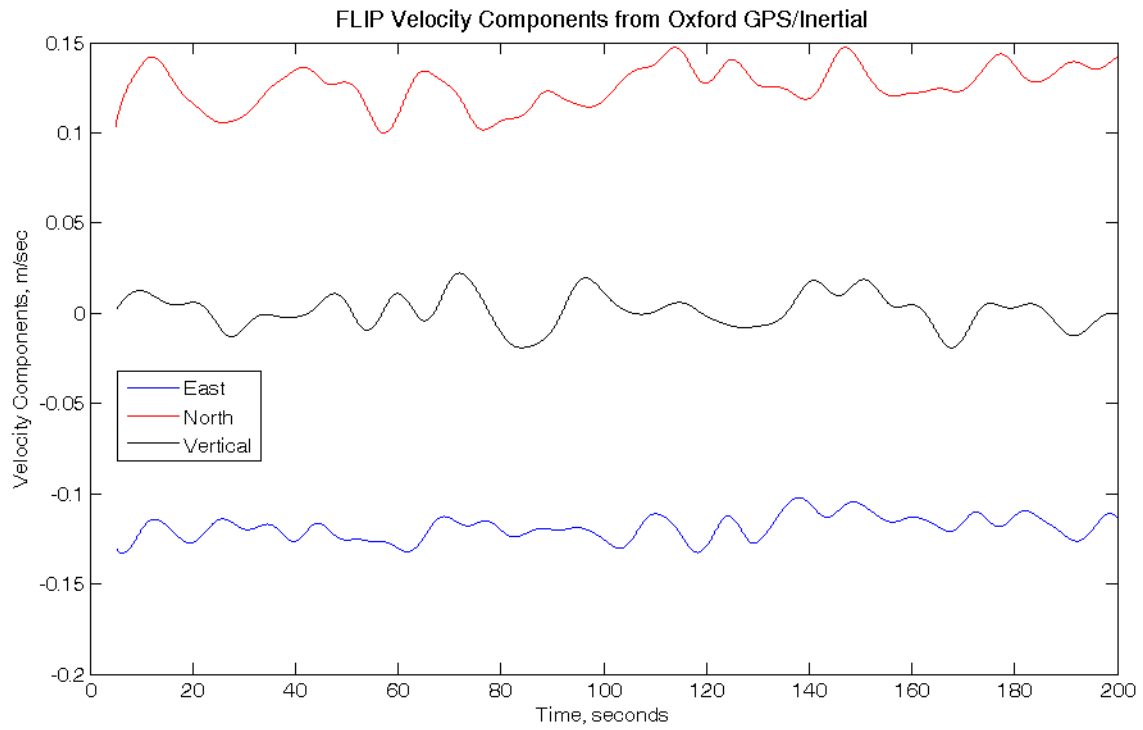


Figure 5. FLIP Velocity Components (Filtered)

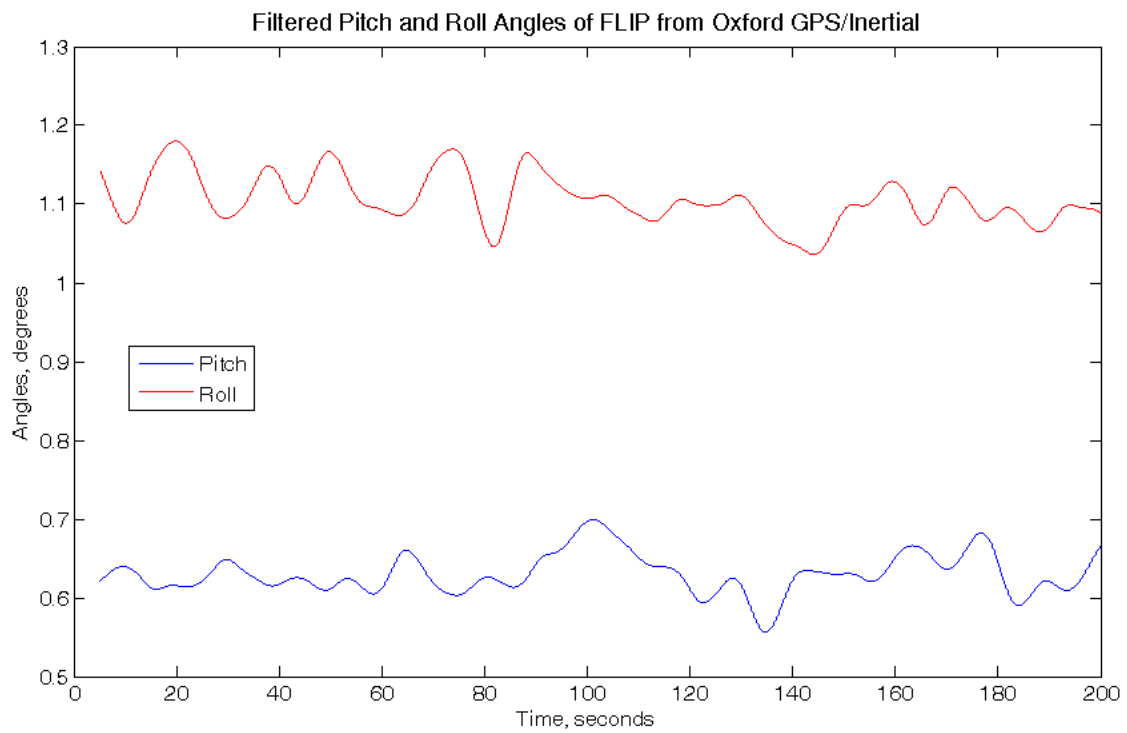


Figure 6. Pitch and Roll Angles

The MSE LDA is currently under construction. Continuing improvements by MSE in smaller laser modules and software will benefit application of the instrument.

IMPACT/APPLICATIONS

The initial application of these instruments will be in the ONR High Resolution Wind-Wave Departmental Research Initiative, FY2007-FY2011 during a trial cruise on R/P FLIP in Spring 2009 and the main experiment in Spring 2010.

TRANSITIONS

The portable Wind Lidar may have application as a substitute for a tall tower for wind profiles.

RELATED PROJECTS

ONR High Resolution Wind-Wave Departmental Research Initiative, FY2007-FY2011.

REFERENCES

Not applicable

PUBLICATIONS

Not applicable

PATENTS

Not applicable

HONORS/AWARDS/PRIZES

Not applicable