

Near-Surface Dispersion and Circulation in the Marmara Sea (MARMARA)

Pierre-Marie Poulain

Istituto Nazionale di Oceanografia e di Geofisica Sperimentale

Borgo Grotta Gigante, 42/c

34010 Sgonico (Trieste), Italy

Phone: +39 040 2140322 Fax: +39 040 2140266 Email: ppoulain@ogs.trieste.it

Award #: N000140810943

http://poseidon.ogs.trieste.it/sire/drifter/marmara_main.html

LONG-TERM GOALS

To investigate the dynamics of semi-enclosed seas dominated by buoyancy input and wind forcing, and influenced by complex topography. To improve the understanding of coastal marine environmental evolution, with particular emphasis on eddy dynamics.

OBJECTIVES

The main objective of the MARMARA project is to study the near-surface dispersion and circulation in the Marmara Sea, a small (70 x 250 km) basin connecting the Mediterranean Sea (through the Dardanelles Strait) to the Black Sea (via the Bosphorus Strait). It is planned to study the surface circulation dynamics of the Marmara Sea at scales from inertial/tidal to seasonal using drifter observations and ancillary satellite data (SST and ocean color) over about a year (from summer 2008 to spring 2009), in conjunction with other observational programs and numerical simulation exercises conducted by colleagues in the Turkish Straits System.

APPROACH

Deploy surface drifters in two main episodes (in late summer 2008 and winter 2009) at key locations to maximize the geographical coverage in the Marmara Sea and to construct maps of mean circulation and eddy variability, in terms of seasons and major wind regimes (Eulerian statistics). The deployments will mostly be in small (1 nm) clusters of three drifters in order to assess the horizontal dispersion of the surface waters (Lagrangian dispersion statistics). The drifter data will also be used in concert with satellite images (sea surface temperature and ocean color) to describe qualitatively the surface dynamics.

WORK COMPLETED

In total, 14 CODE drifters were deployed in the Marmara Sea in August/September 2008 as part of the TSS08 trial of the NATO Undersea Research Centre (NURC). They were deployed in triplets in which drifters are separated by about 1 nm. Two triplets were deployed on 30 August 2008 in the central

Report Documentation Page

Form Approved
OMB No. 0704-0188

Public reporting burden for the collection of information is estimated to average 1 hour per response, including the time for reviewing instructions, searching existing data sources, gathering and maintaining the data needed, and completing and reviewing the collection of information. Send comments regarding this burden estimate or any other aspect of this collection of information, including suggestions for reducing this burden, to Washington Headquarters Services, Directorate for Information Operations and Reports, 1215 Jefferson Davis Highway, Suite 1204, Arlington VA 22202-4302. Respondents should be aware that notwithstanding any other provision of law, no person shall be subject to a penalty for failing to comply with a collection of information if it does not display a currently valid OMB control number.

1. REPORT DATE 2009		2. REPORT TYPE		3. DATES COVERED 00-00-2009 to 00-00-2009	
4. TITLE AND SUBTITLE Near-Surface Dispersion and Circulation in the Marmara Sea (MARMARA)				5a. CONTRACT NUMBER	
				5b. GRANT NUMBER	
				5c. PROGRAM ELEMENT NUMBER	
6. AUTHOR(S)				5d. PROJECT NUMBER	
				5e. TASK NUMBER	
				5f. WORK UNIT NUMBER	
7. PERFORMING ORGANIZATION NAME(S) AND ADDRESS(ES) Istituto Nazionale di Oceanografia e di Geofisica Sperimentale, Borgo Grotta Gigante, 42/c, 34010 Sgonico (Trieste), Italy,				8. PERFORMING ORGANIZATION REPORT NUMBER	
9. SPONSORING/MONITORING AGENCY NAME(S) AND ADDRESS(ES)				10. SPONSOR/MONITOR'S ACRONYM(S)	
				11. SPONSOR/MONITOR'S REPORT NUMBER(S)	
12. DISTRIBUTION/AVAILABILITY STATEMENT Approved for public release; distribution unlimited					
13. SUPPLEMENTARY NOTES					
14. ABSTRACT					
15. SUBJECT TERMS					
16. SECURITY CLASSIFICATION OF:			17. LIMITATION OF ABSTRACT	18. NUMBER OF PAGES	19a. NAME OF RESPONSIBLE PERSON
a. REPORT unclassified	b. ABSTRACT unclassified	c. THIS PAGE unclassified			

open sea near longitude 28°E (see Figure 1). On 31 August 2008, two other triplets were released south of the Bosphorus in the northeastern Marmara Sea. Finally, three recovered instruments were deployed south of the Bosphorus on 27 September 2008. In November 2009, an expedition was organized to recover some drifters that had stranded (mainly on the southern shore of the Marmara Sea). Seven units were recovered in good working condition. On 20/21 February 2009, 14 CODE drifters were released in the Marmara Sea as part of the NURC TSS09 trial from R/V Alliance. The deployment locations were essentially identical to those in 2008 (Figure 1). Temporarily the drifters sampled the Marmara Sea in September-October 2008 and February-March-April 2009 (Figure 2). The maximum data density occurred during the deployment episodes (10 drifters in late August 2008 and 13 units in February 2009).

The data of all these drifters have been processed in near-real time and graphics with trajectories and status tables have been posted on the web (<http://poseidon.ogs.trieste.it/sire/drifter/tss/>). A web-based database has been assembled to include final descriptions of the observational work, final graphical representations and statistical summaries of the processed data, and data files in MATLAB binary format (<http://poseidon.ogs.trieste.it/sire/drifter/tss/database/>).

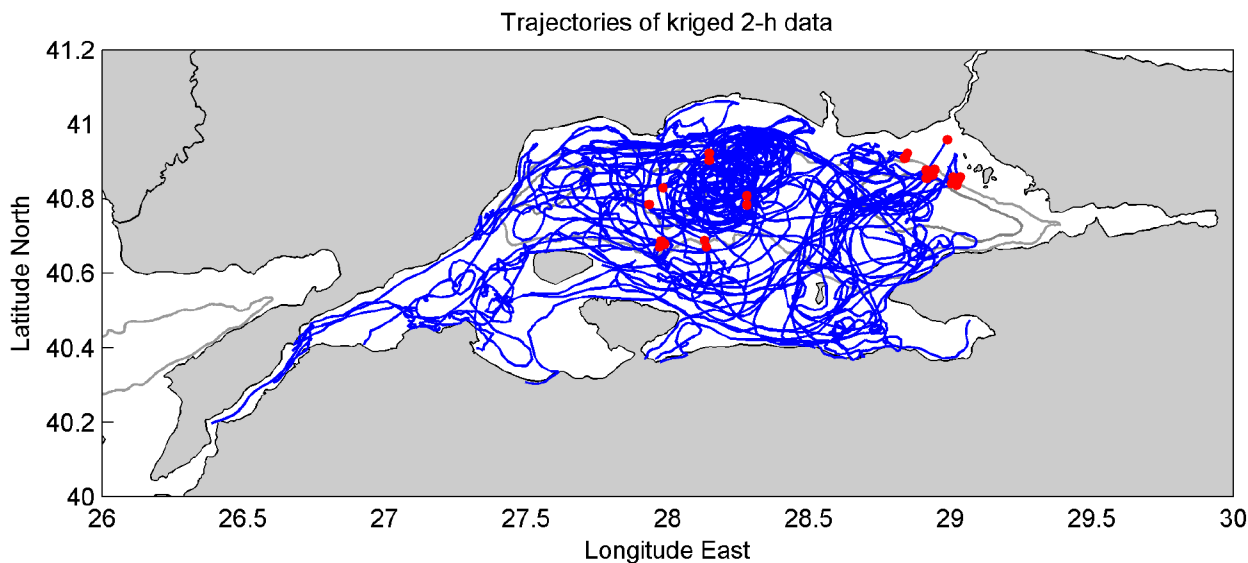


Figure 1. Interpolated (kriged) trajectories of the CODE drifters in the Marmara Sea between 30 August 2008 and 23 April 2009. Red dots indicate the deployment positions.

RESULTS

In general, the drifters sampled adequately the Marmara Sea (Figure 1), but the southern part was covered by drifters mainly during the first experiment (September deployments) and the northern area mainly during the second one (February deployments). The lifetime of the drifters in the Marmara Sea is rather low due to the recovery by seafarers and stranding, varying from a few days to 50 days. The mean half lifetime is 13 days. As a result, the temporal distribution of the data is highly variable and spiky (Figure 2).

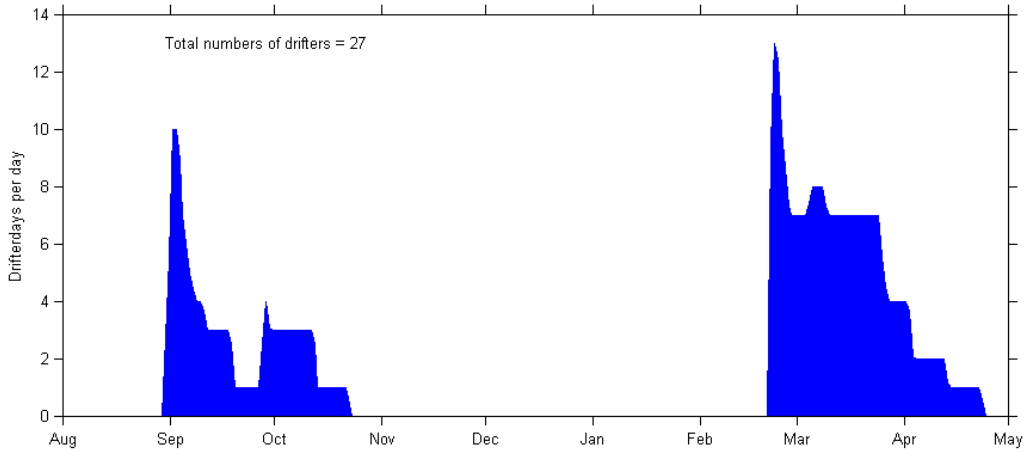


Figure 2. Temporal distribution of the drifter data in the Marmara Sea between August 2008 and 23 April 2009 (number of drifterdays per day).

The map of the mean surface flow (Figure 3) reveals a general surface current to the southwest in the Marmara Sea, connecting the Bosphorus to the Dardanelles. In particular, a jet with mean speeds of about 20 cm/s crosses the central Marmara Sea and joins the two straits with some meandering structure. The time for a surface drifter deployed south of the Bosphorus to reach the entrance of the Dardanelles ranges between 5 and 40 days (mean of 18 days). Besides, the mean circulation map shows two eddies located in the northern part of the basin and which extend for about 30 km and reach the middle of the sea (the western feature is anticyclonic and the eastern one is cyclonic). Another cyclonic eddy is evident in the southeastern area of the Marmara Sea.

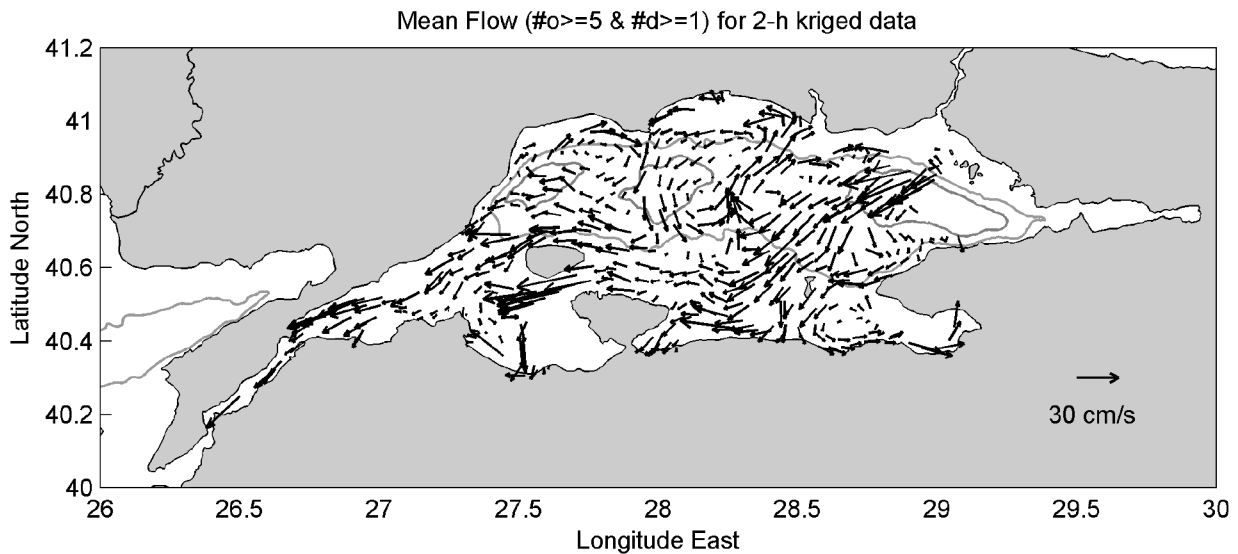


Figure 3. Mean flow in the Marmara Sea constructed by averaging the total drifter dataset in 0.1° x 0.1° bins between 30 August 2008 and 23 April 2009.

IMPACT/APPLICATION

The scientific impact of this project is to increase our understanding of the Marmara Sea dynamics and of its major forcing mechanisms. Future application could be the validation of diagnostic numerical models and the assimilation of the drifter data into prognostic numerical models in the framework of operational oceanography projects.

RELATED PROJECTS

The MARMARA project is strongly related to, and fully integrated in, projects carried by the Naval Research Laboratory (NRL), NURC and the University of Miami in the Turkish Strait System (Northeastern Aegean, Marmara and Southwestern Black seas).

These programs include:

- The TSS08 project conducted by NURC (P.I. Dr. S. Besiktepe)
- The NRL Exchange Processes in Ocean Straits (EPOS) project to improve our understanding on the significance of synoptic variability to exchange dynamics in ocean straits (P. I.s: Drs. J. Book and E. Jarosz).
- Development of a multi-scale coupled ocean model system for the Turkish Strait System by NRL (P. I.: Dr. C. A. Blain).
- Coastal and shelf modeling activities carried out at the Rosenstiel School of Marine and Atmospheric Science (University of Miami) (P.I. Dr. V. Kourafalou).

(http://coastalmodeling.rsmas.miami.edu/Models/View/AEGEAN_SEA)