

Automation Middleware and Algorithms for Robotic Underwater Sensor Networks

Fumin Zhang

ECE, Georgia Institute of Technology

210 Technology Circle

Savannah, GA 31407

phone: (912) 963-6905 fax: (912) 966-7928 email: fumin@gatech.edu

Award Number: N00014--08--1--1007

LONG-TERM GOALS

The long term goals of the project are: (1) To establish systems and algorithms for controlled Lagrangian particle tracking that will be used to improve the accuracy of model based prediction of trajectories of controlled underwater vehicles subjected to ocean current. (2) To achieve a mission planning system for robotic underwater sensor networks that are able to perform automatic or semi-automatic adaptation to extreme ocean conditions and platform failure, deployment, and recovery.

OBJECTIVES

We develop a set of automation middleware that implement a set of novel algorithms for robotic underwater sensor networks serving applications of ocean sampling and ocean model improvement. We design novel model adjustment, cooperative control, and distributed sensing algorithms that will be implemented through the automation middleware. The technical objectives include the following:

1. To investigate a new data assimilation procedure---the controlled Lagrangian particle tracking (CLPT)---and its ability to provide feedback adjustments on ocean modelling systems. To design a validation and adjustment algorithm for ocean models based on CLPT.
2. To develop an automatic middleware that integrates ocean models, robot models, and vehicle control systems towards more accurate prediction of the controlled trajectories of robots in the ocean.
3. To investigate cooperative filters and their ability to improve data quality collected by robotic underwater sensor networks.
4. To design automatic mission planning algorithms for missions with multiple objectives and multiple resolutions. To design a set of efficient and effective control and navigation algorithms that utilize ocean flow to increase mobility with guaranteed sampling performance.
5. To develop a mission planning and optimization system that automatically generates control laws and mission definitions based on user input about mission goals and constraints.

Report Documentation Page

Form Approved
OMB No. 0704-0188

Public reporting burden for the collection of information is estimated to average 1 hour per response, including the time for reviewing instructions, searching existing data sources, gathering and maintaining the data needed, and completing and reviewing the collection of information. Send comments regarding this burden estimate or any other aspect of this collection of information, including suggestions for reducing this burden, to Washington Headquarters Services, Directorate for Information Operations and Reports, 1215 Jefferson Davis Highway, Suite 1204, Arlington VA 22202-4302. Respondents should be aware that notwithstanding any other provision of law, no person shall be subject to a penalty for failing to comply with a collection of information if it does not display a currently valid OMB control number.

1. REPORT DATE 2009		2. REPORT TYPE		3. DATES COVERED 00-00-2009 to 00-00-2009	
4. TITLE AND SUBTITLE Automation Middleware and Algorithms for Robotic Underwater Sensor Networks				5a. CONTRACT NUMBER	
				5b. GRANT NUMBER	
				5c. PROGRAM ELEMENT NUMBER	
6. AUTHOR(S)				5d. PROJECT NUMBER	
				5e. TASK NUMBER	
				5f. WORK UNIT NUMBER	
7. PERFORMING ORGANIZATION NAME(S) AND ADDRESS(ES) Georgia Institute of Technology, ECE, 210 Technology Circle, Savannah, GA, 31407				8. PERFORMING ORGANIZATION REPORT NUMBER	
9. SPONSORING/MONITORING AGENCY NAME(S) AND ADDRESS(ES)				10. SPONSOR/MONITOR'S ACRONYM(S)	
				11. SPONSOR/MONITOR'S REPORT NUMBER(S)	
12. DISTRIBUTION/AVAILABILITY STATEMENT Approved for public release; distribution unlimited					
13. SUPPLEMENTARY NOTES					
14. ABSTRACT					
15. SUBJECT TERMS					
16. SECURITY CLASSIFICATION OF:			17. LIMITATION OF ABSTRACT	18. NUMBER OF PAGES	19a. NAME OF RESPONSIBLE PERSON
a. REPORT unclassified	b. ABSTRACT unclassified	c. THIS PAGE unclassified			

APPROACH

The work is performed by PI Fumin Zhang and three graduate students: Justin Shapiro who entered Georgia Tech in fall 2008, Wencen Wu who entered Georgia Tech in Spring 2009, and Clementyna Szwaykowska who entered Georgia Tech on a NSF graduate fellowship in Fall 2007. In addition, three undergraduate students are hired on an hourly base to develop an experimental underwater vehicle. The PI is leading the team. Justin Shapiro focuses on system development and also leads the undergraduate students to develop test-bed that includes underwater vehicles. Wencen Wu focuses on cooperative filtering and autonomy algorithms. Clementyna Szwaykowska focuses on the CLPT theory and model reanalysis.

The approach and methodologies employed, corresponding to the above objectives, are as follows:

1. We define the CLPT error as the difference between the predicted trajectories of the robots through simulations using ocean predictions and the actual trajectories of the robots through real ocean experiments. This error is averaged across all robots in a network to generate the average CLPT error. The Eulerian flow predictions generated by ocean models can be improved by minimizing the average CLPT error.
2. We develop a middleware system for CLPT to establish an automatic connection between the ocean modeling systems (NCOM, ROMS, HOPS) and the underwater robot control systems (GCCS or an AUV control system such as the MOOS).
3. We develop cooperative filters that provide optimal least square interpolation for ocean data collected along the trajectories of the robots. A rigorous mathematical approach is followed to justify the theoretical soundness of the method. A cooperative Kalman filter is developed as an extension to the original Kalman filtering algorithm (Jazwinski 1970; Stengel 1994). We apply the cooperative Kalman filter algorithm to estimate the representation error for data assimilation in three dimensional space. Error associated with such estimation can be minimized by optimizing the shape of the robot cluster and the time step of the estimation.
4. We use the technique of multiple objective optimization (Sawaragi, Nakayama et al. 1985; Boyd and Vandenberghe 2002) to produce optimal mission designs that satisfy multiple objectives under the constraints for structure and adaptiveness. We address the combination of two sampling problems: feature tracking and coverage control. In both problems, the trajectories with maximum efficiency will be computed based on optimal control techniques.
5. We develop a middleware system named the automatic mission planning and optimization (AMPO) system that establishes an automatic connection between the users and the underwater robot control systems. We develop a testbed that including ROVs and AUVs to test this system.

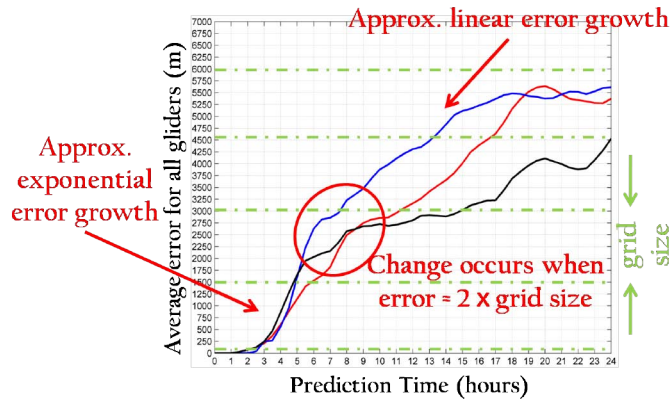


Figure 1. Similar behaviors of the averaged CLPT error across all three ocean models

WORK COMPLETED

Averaged CLPT errors have been computed for ROMS, NCOM, and HOPS ocean models by comparing glider trajectories in the 2006 ASAP experiment in Monterey Bay, CA with recently regenerated ocean predictions. This process is named as model reanalysis. Model reanalysis reports have been generated for different versions of both the NCOM and the ROMS models. Such reports allow the modeling teams to test hypothesis made towards improving ocean models, as shown in Figure 1.

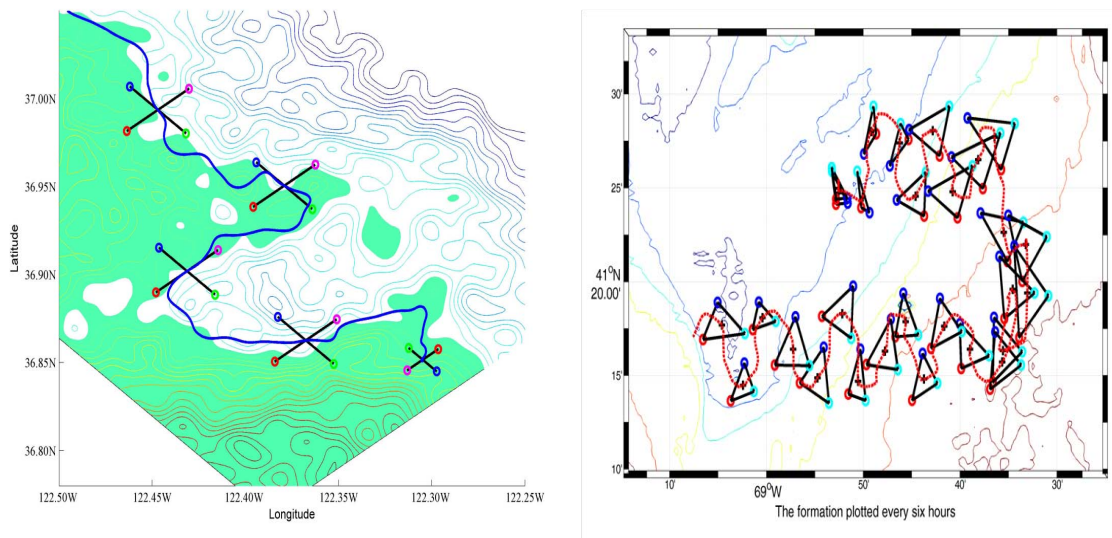


Figure 2. Cooperative exploration behaviors. Snapshots of the robot formation are plotted along the trajectory of the center of the formation. Left: tracking a temperature level curve using four robots. Right: autonomous mission planning under tidal current.

The cooperative Kalman filtering method has been developed for two dimensional ocean fields. Theoretical results show the method is provably convergent. A level curve tracking algorithm based on this method has been verified through simulation, see the left figure in Figure 2. We developed autonomy algorithms for mission planning that produces cooperative exploration behaviors under tidal current. See the right figure in Figure 2.

Methods for evaluating performance of the middleware systems are developed under the framework of cyber-physical systems (Zhang et al 2008). Cyber-physical systems theory integrates the design of computer system and physical systems to achieve optimal overall performance. Work has been completed on predicting the performance of glider autonomy under long communication delays and asynchronicity.

We have developed a remotely operative vehicle (ROV) that has won a design elegance award in the 2009 MATE international ROV competition, as shown in Figure 3.




Figure 3. The GTS ROV alpha in the 2009 MATE international ROV competition

RESULTS

1. We noticed similar behaviors for all three ocean models regarding the averaged CLPT error in Figure 1. The error first grows exponentially until it reaches twice the grid size. After that, the error grows linearly. Using stochastic systems theory, we are able to explain this similarity. We made the discovery that this behavior is unique to controlled Lagrangian particles i.e. robots. We believe this cannot be observed on drifters. Further test and analysis on experimental data are planned to confirm this conjecture.
2. Cooperative filtering and cooperative exploration algorithms are able to track small features in a three dimensional field as shown in figure 4. The number of vehicles have to increase comparing

to the two dimensional case, the minimum number of vehicles required can be determined theoretically.

3. Cyber-physical systems theory has the potential to optimize both the performance of the mission control and the computing systems for robotic underwater sensor networks. A dynamic battery model is developed to enable energy efficient mission planning.

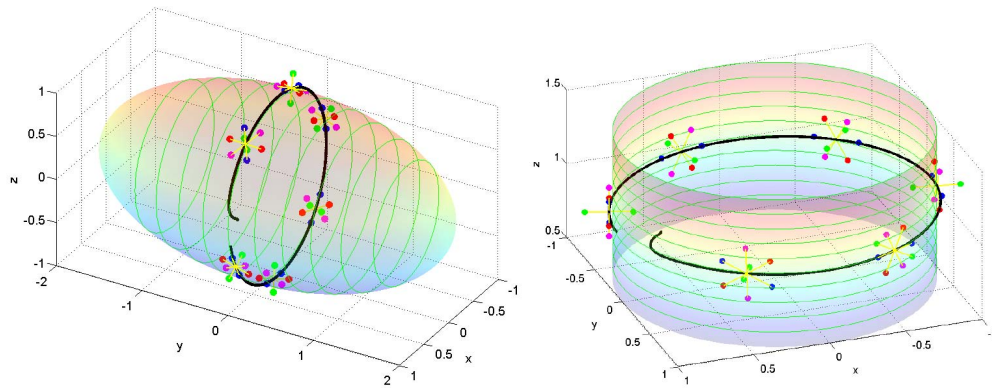


Figure 4. Demonstrations of three dimensional cooperative exploration algorithms.

IMPACT/APPLICATIONS

The infrastructure we are developing will lead to the fully automated operation of underwater robotic sensor networks that are persistent and intelligent in a constantly changing ocean environment. On top of the operation automation that results in autonomy, the data flow in and out of the autonomy is automated. This impacts not only the gathering of data, but also the assimilation of the gathered data and the improvements of ocean models.

RELATED PROJECTS

The middleware and algorithms are connected with other important research activities of the PI and others around the theme of adaptive sampling using underwater robotic sensor networks.

1. Ocean modeling and glider data assimilation. The middleware design goes hand in hand with the work of the ocean modeling teams from NRL Stennis and NASA JPL. The middleware systems will provide automatic validation and adjustment methods to reduce the CLPT error to improve the accuracy of ocean flow prediction and may be applied to other state variables of the models. Algorithms in estimating the representation error will improve the accuracy of data assimilation.
2. Bio-Inspired Autonomous Control for Optimal Exploration and Exploitation in Marine Environments (BioEx). PI participated in this project sponsored by the ONR. The project goal is to institute an innovative multidisciplinary investigation of autonomous collective foraging in a complex environment that explicitly integrates models and insights from biology with models and

provable strategies from control theory. Our methods for autonomy will be rigorously developed and tightly integrated with experimentation

3. Collaborative interface design. Middleware development will benefit from the continuing effort to improve MBARI COOP and other collaboration tools. On the other hand, the functionality of automatic mission and controller design will shorten the time from when a decision is made to when the decision is implemented.
4. Lateral mixing. The feature and boundary tracking algorithms developed in this project may be applied to measure tracer patches in the ocean.

REFERENCES

Boyd, S. and L. Vandenberghe (2004), "Convex Optimization," Cambridge University Press.

Jazwinski, A. H. (1970), "Stochastic Processes and Filtering Theory," Academic Press, New York.

Leonard, N. E., E. Paley, F. Lekien, R. Sepulchre, D. M. Fratantoni, and R. E. Davis. (2007), "Collective motion, sensor networks, and ocean sampling," *Proc. of the IEEE*, 95:1, 48-74.

Sawaragi, Y., H. Nakayama, et al. (1985), "Theory of Multiobjective Optimization," New York, NY, Academic Press.

Stengel, R. F. (1994), "Optimal Control and Estimation," New York, Dover Publications.

Zhang, F., K. Szwaykowska, et al. (2008), "Task Scheduling for Control Oriented Requirements for Cyber-Physical Systems," *Proceedings of RTSS 2008*, 47-56.

PUBLICATIONS

Journal articles:

Kim, J., F. Zhang, and M. Egerstedt (2009), "Curve Tracking Control for Autonomous Vehicles with Rigidly Mounted Range Sensors," *Journal of Intelligent and Robotic Systems*, 56(1-2): 177-197. [published, refereed]

Zhang, F. and N. E. Leonard (2009), "Cooperative Control and Filtering for Cooperative Exploration," *IEEE Transactions on Automatic Control*, letter of final acceptance received June, 2009. [in press, refereed]

Shi, Z., F. Zhang, and W. Wolf (2009), "A hybrid scheduling model of battery-powered cyber-physical systems," *IEEE Transactions on Industrial Informatics*, submitted on July 7, 2009. [submitted, refereed]

Zhang, F. (2009), "Geometric Cooperative Control of Particle Formations," *IEEE Transactions on Automatic Control*, submitted on August 3, 2009. [submitted, refereed]

Kim, J., F. Zhang, and M. Egerstedt (2009), “An exploration strategy by constructing Voronoi Diagrams with provable completeness,” *Autonomous Robots*, submitted on August 9, 2009. [submitted, refereed]

Refereed Conference Proceedings:

Kim, J., F. Zhang, et al. (2008), “Curve Tracking Control for Autonomous Vehicles with Rigidly Mounted Range Sensors,” in *Proc. 47th IEEE conference on decision and control*, 5036-5041. [published, refereed]

Zhang, F., K. Szwaykowska, et al. (2008), “Task Scheduling for Control Oriented Requirements for Cyber-Physical Systems,” in *Proc. IEEE Real Time Systems Symposium(RTSS 2008)*, 47-56. [published, refereed]

Zhang, F., **Z. Shi**, and W. Wolf (2009), “A dynamic battery model for co-design in cyber-physical systems,” in *Proc. of 2nd International Workshop on Cyber-Physical Systems (WCPS 2009)*, 51-56. [published, refereed]

Szwaykowska K., F. Zhang, and W. Wolf (2009), “Tracking error under time delay and asynchronicity in distributed camera systems,” in *Proc. of American Control Conferences(ACC2009)*, 4886-4891. [published, refereed]

Kim, J., F. Zhang and M. Egerstedt (2009), “Simultaneous Cooperative Exploration and Networking Based on Voronoi Diagrams,” in *Proc. 2009 IFAC Workshop on Networked Robotics*, 1-6. [published, refereed]

Zhang, F. and Z. Shi (2009), “Optimal and Adaptive Battery Discharge Strategies for Cyber-Physical Systems,” in *Proc. 48th IEEE Conference on Decision and Control*, Shanghai, China, 2009. [in print, refereed]

Kim, J., F. Zhang, and M. Egerstedt (2009), “An exploration strategy based on construction of Voronoi diagrams,” in *Proc. 48th IEEE Conference on Decision and Control*, Shanghai, China, 2009. [in print, refereed]

Yang, H. and F. Zhang (2009), “Geometric Formation Control for Autonomous Underwater Vehicles,” in *Proc. 2010 IEEE Conference on Robotics and Automation*, submitted on September 15th, 2009. [submitted, refereed]

Wu, W. and F. Zhang (2009), “Curvature Based Cooperative Exploration of Three Dimensional Scalar Fields,” in *Proc. 2010 IEEE Conference on Decision and Control*, submitted on September 22th, 2009. [submitted, refereed]

HONORS/AWARDS/PRIZES

Recipient: Fumin Zhang

Institution: Georgia Institute of Technology

Award: 2009 NSF CAREER Award

Sponsor: National Science Foundation

Recipient: Georgia Tech Savannah ROV team (Led by Fumin Zhang and Justin Shapiro)
Institution: Georgia Institute of Technology
Award: Design elegance award of the 2009 MATE international ROV competition
Sponsor: Marine Advanced Technology Education (MATE) Center