

Hyperspectral Sensors for Military Applications

R. Richter

DLR, German Aerospace Center
 Remote Sensing Data Center
 D-82234 Wessling
 GERMANY

ABSTRACT

This paper discusses issues related to the use of hyperspectral sensors. Key issues for interpretation are spectral databases of natural backgrounds and military targets as well as the accurate calibration and atmospheric correction. A typical application is presented and future developments are outlined.

1. INTRODUCTION

Currently, airborne hyperspectral remote sensing has a 20 year history starting with the Airborne Imaging Spectrometer (AIS) in 1985. The hyperspectral imaging spectrometers evolved from the multispectral instruments. Multispectral instruments typically have about 10 spectral bands with bandwidths between 50 - 200 nm and spectral gaps, typical representatives are Landsat TM (spaceborne, 7 bands) and Daedalus AADS1268 (airborne, 11 bands). Hyperspectral sensors typically have 100 - 300 bands with bandwidths of 2 - 20 nm, and a continuous coverage of large spectral regions (Gower et al. 1992, Vane et al. 1993, Cocks et al. 1998). Table 1 contains a list of the early first hyperspectral instruments (1985-1989) and some later developments.

Name	Year	Country	sp. range(μm)	bands	FWHM (nm)
AIS	1985	USA	0.7 - 2.5	128	10
FLI	1987	Canada	0.4 - 1.0	288	2.5
AVIRIS	1989	USA	0.4 - 2.5	224	10
CASI	1989	Canada	0.4 - 1.0	288	3
SFSI	1993	Canada	1.2 - 2.4	122	10
HyMap	1998	Australia	0.4 - 2.5	128	15
ARES	2005	Australia	0.4 - 2.5 8 - 12	128 32	15 130

Table 1: Hyperspectral airborne instruments.

With imaging hyperspectral sensors each pixel has an associated continuous spectrum that can be used to identify surface materials, quantify material constituents (unmixing) and perform a sub-pixel analysis (unmixing). For military applications the target / background discrimination is an important issue where improvements can be achieved with hyperspectral techniques.

2. REQUIREMENTS

The requirements for a successful operation of hyperspectral imaging sensors are the compilation of spectral databases containing natural and artificial targets. Some of these databases are publicly

Richter, R. (2005) Hyperspectral Sensors for Military Applications. In *Emerging EO Phenomenology* (pp. KN1-1 – KN1-4). Meeting Proceedings RTO-MP-SET-094, Keynote 1. Neuilly-sur-Seine, France: RTO. Available from: <http://www.rto.nato.int/abstracts.asp>.

Report Documentation Page

Form Approved
OMB No. 0704-0188

Public reporting burden for the collection of information is estimated to average 1 hour per response, including the time for reviewing instructions, searching existing data sources, gathering and maintaining the data needed, and completing and reviewing the collection of information. Send comments regarding this burden estimate or any other aspect of this collection of information, including suggestions for reducing this burden, to Washington Headquarters Services, Directorate for Information Operations and Reports, 1215 Jefferson Davis Highway, Suite 1204, Arlington VA 22202-4302. Respondents should be aware that notwithstanding any other provision of law, no person shall be subject to a penalty for failing to comply with a collection of information if it does not display a currently valid OMB control number.

1. REPORT DATE 01 OCT 2005	2. REPORT TYPE N/A	3. DATES COVERED -	
4. TITLE AND SUBTITLE Hyperspectral Sensors for Military Applications		5a. CONTRACT NUMBER	
		5b. GRANT NUMBER	
		5c. PROGRAM ELEMENT NUMBER	
6. AUTHOR(S)		5d. PROJECT NUMBER	
		5e. TASK NUMBER	
		5f. WORK UNIT NUMBER	
7. PERFORMING ORGANIZATION NAME(S) AND ADDRESS(ES) DLR, German Aerospace Center Remote Sensing Data Center D-82234 Wessling GERMANY		8. PERFORMING ORGANIZATION REPORT NUMBER	
9. SPONSORING/MONITORING AGENCY NAME(S) AND ADDRESS(ES)		10. SPONSOR/MONITOR'S ACRONYM(S)	
		11. SPONSOR/MONITOR'S REPORT NUMBER(S)	
12. DISTRIBUTION/AVAILABILITY STATEMENT Approved for public release, distribution unlimited			
13. SUPPLEMENTARY NOTES See also ADM202114, RTO-MP-SET-094. Emerging EO Phenomenology (Naissance de la phenomenologie et de la technologie electro-optique)., The original document contains color images.			
14. ABSTRACT			
15. SUBJECT TERMS			
16. SECURITY CLASSIFICATION OF:			17. LIMITATION OF ABSTRACT
a. REPORT unclassified	b. ABSTRACT unclassified	c. THIS PAGE unclassified	UU
			18. NUMBER OF PAGES 4
			19a. NAME OF RESPONSIBLE PERSON

Hyperspectral Sensors for Military Applications

available, e.g. from the USGS, John Hopkins University (JHU), whereas the military databases are classified. A second requirement is the application of a radiative transfer code to be able to convert from at-sensor radiance or scaled digital numbers to surface reflectance or emissivity. Depending on the spectral resolution, MODTRAN or FASCODE are commonly employed (Berk et al. 2000, <http://www.ontar.com>). The third important topic is the spectral and radiometric calibration of the sensor. For use with geographic information systems the geocoding/orthorectification is essential. Fig. 1 shows a sketch of the radiation components of the atmosphere, the reflected and emitted surface radiance and the basic sensor elements. Fig. 2 summarizes the processing chain from level 0 data to level 2.

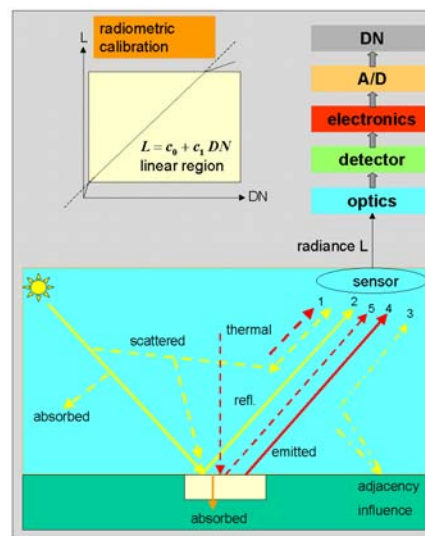


Fig. 1 Radiation components and sensor elements.

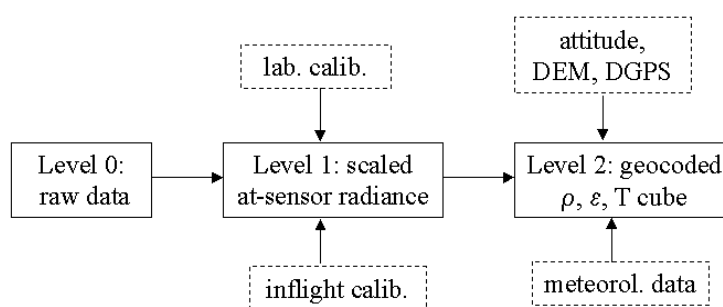



Fig. 2 Processing chain.

The target / background discrimination can be performed with a variety of methods, exploring the full spectral space or using compression algorithms (PCA, MNF). In addition, physical and statistical models are commonly used for background suppression. A popular method is the matched filter concept which can be calculated based on the covariance matrix. The concept has been used extensively in information and signal processing (Turin 1975, Poor, 1983).

3. EXAMPLE

Figure 3 shows an example of AVIRIS data with an airfield locating several small aircraft. The targets were identified with a matched filter for the blue paint spectrum at the bottom of the figure (source: http://www.rsinc.com/envi/mil_intel_story2.asp).



...

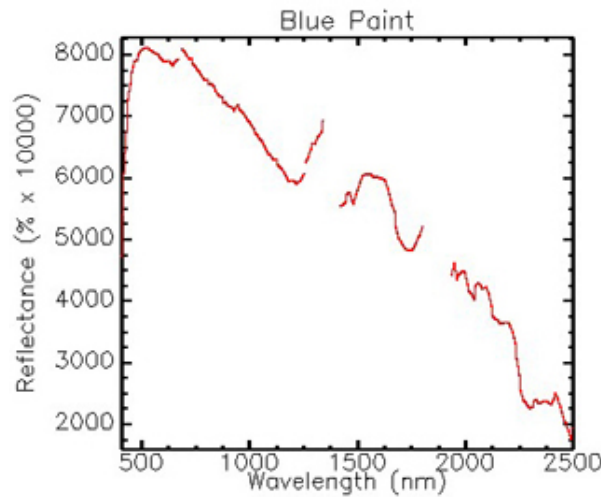


Fig. 3 Detection of aircraft with a matched filter approach.

4. FUTURE DEVELOPMENTS

Except for the experimental Hyperion no commercially available hyperspectral data is currently available from space. However, several countries are planning spaceborne hyperspectral missions. A

Hyperspectral Sensors for Military Applications

further ambitious step will be the operation of ultraspectral instruments with a spectral bandwidth smaller than 1 nm and channel numbers around 1000 enabling trace gas detection and quantification. An example of a ground-based FTS spectrum in the thermal region is presented in Fig. 4 showing a number of narrow ozone spectral features.

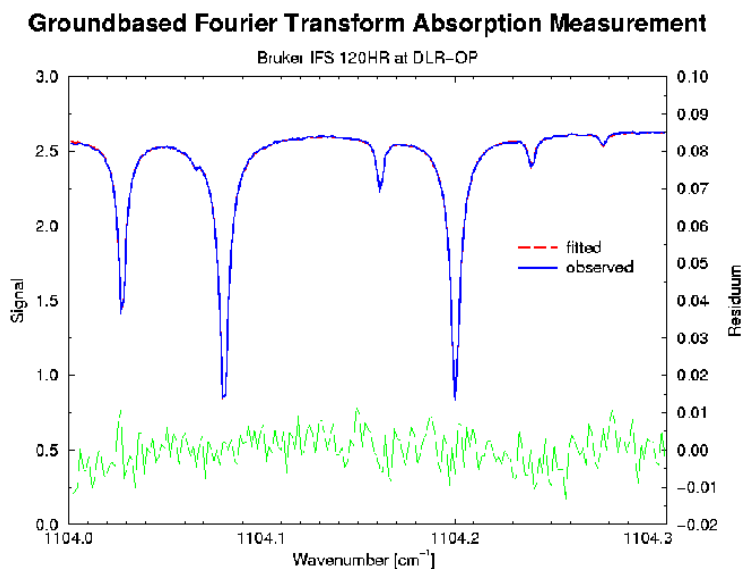


Fig. 4 Ground based Fourier Transform Absorption Spectroscopy.

REFERENCES

- Berk, A., Anderson, G. P., Acharya, P. K., Chetwynd, J. H., Bernstein, L. S., Shettle, E. P., Matthew, M. W., and Adler-Golden, S. M., 2000, "MODTRAN4 User's Manual", Air Force Research Laboratory, Hanscom AFB, MA, U.S.A.
- Cocks, T., Jenssen, R., Stewart, A., Wilson, I., and Shields, T., 1998, "The HyMap airborne hyperspectral sensor: the system, calibration and performance", *First EARSeL Workshop on Imaging Spectroscopy, 6-8 Oct. 1998, Zurich, Switzerland*, pp. 37-42.
- Gower, J. F. R., Borstad, G. A., Anger, C. D., and Edel, H.R., 1992, "CCD-based imaging spectroscopy for remote sensing: the FLI and CASI programs", *Canadian J. Remote Sensing*, Vol. 18, 199-208.
- Poor, H. V., 1983, "Robust matched filters", *IEEE Transactions on Information Theory*, IT-29, 677-687.
- Turin, G. L., 1975, "Minimax strategies for matched-filter detection", *IEEE Transactions on Communications*, COM-23, 1370-1371.
- Vane G., and Goetz, A. F. H., 1993, "Terrestrial imaging Spectrometry: current status, future trends", *Remote Sensing Environment*, Vol. 44, 117-126.