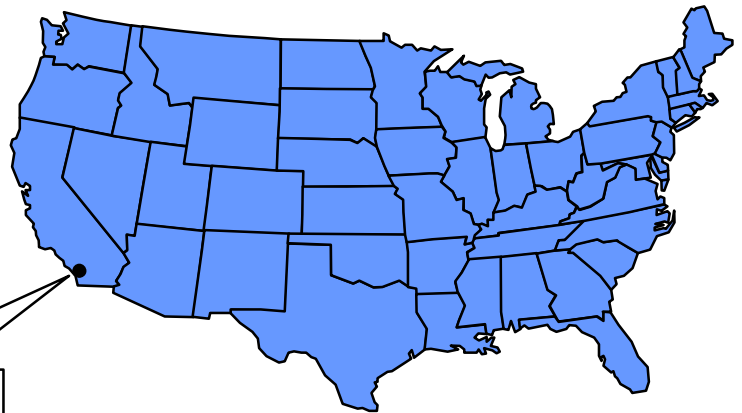




ENVIRONMENTAL BASELINE SURVEY FOR THREE SITES AT TRW CAPISTRANO TEST SITE, CALIFORNIA



TRW Capistrano
Test Site,
California

November 1999

Prepared by
Headquarters Space and Missile Systems Center
Los Angeles Air Force Base, California

Report Documentation Page

Report Date 00111999	Report Type N/A	Dates Covered (from... to) -
Title and Subtitle Environmental Baseline Survey for Three Sites at TRW Capistrano Test Site, California		Contract Number F41624-95-D-9018
		Grant Number
		Program Element Number
Author(s)	Project Number	Task Number
	Work Unit Number	
Performing Organization Name(s) and Address(es) Headquarters Space and Missile Systems Center Los Angeles Air Force Base, California		Performing Organization Report Number
Sponsoring/Monitoring Agency Name(s) and Address(es) Department of the Air Force Headquarters Space and Missile Systems Center, Los Angeles Air Force Base, California		Sponsor/Monitor's Acronym(s)
		Sponsor/Monitor's Report Number(s)
Distribution/Availability Statement Approved for public release, distribution unlimited		
Supplementary Notes Delivery Order 049, CDRL A003, The original document contains color images.		
Abstract This Final Range Wide Environmental Impact Statement presents the impacts associated with the direct, indirect and cumulative effects of mission diversification and changes to land use for Yuma Proving Ground.		
Subject Terms		
Report Classification unclassified	Classification of this page unclassified	
Classification of Abstract unclassified	Limitation of Abstract UU	
Number of Pages 121		

**Environmental Baseline Survey
for
Three Sites at
TRW Capistrano Test Site, California**

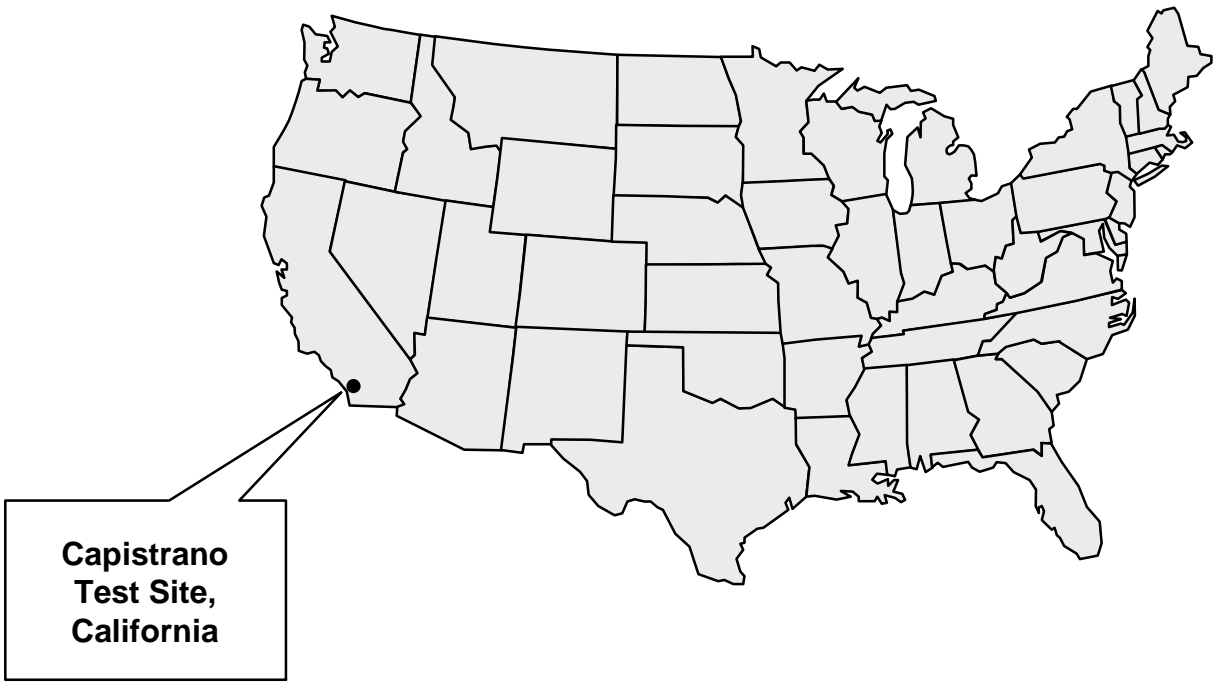
Prepared for:

**Department of the Air Force
Headquarters Space and Missile Systems Center
Los Angeles Air Force Base, California**

**Contract F41624-95-D-9018
Delivery Order 049, CDRL A003**

November 1999

♻️ Printed on Recycled Paper



**Capistrano
Test Site,
California**

EXECUTIVE SUMMARY

EXECUTIVE SUMMARY

Assets of the Space-Based Laser (SBL) program at Capistrano Test Site (CTS), California, are being transferred from the Ballistic Missile Defense Organization (BMDO) to the United States Air Force (USAF). These assets are situated at three adjacent sites named the High Energy Propellant Test Stand (HEPTS), the Vertical Engine Test Stand (VETS), and the High Altitude Test Stand (HATS). The CTS is operated by TRW Corporation (TRW) under a long-term lease from the San Juan Company, which owns the Mission Viejo Ranch. The leased land is part of the Mission Viejo Ranch.

This Phase I environmental baseline survey (EBS) is based on information obtained through a records search, interviews, and a visual site inspection (VSI) of the subject and adjacent properties. The records search included a review of all available Air Force and TRW records. These records include environmental restoration and compliance reports, audits, surveys, inspection reports, and a review of real estate documents for the subject property. Additionally, aerial photographs were analyzed, interviews were held with both civilian and military personnel, and a VSI of the sites and adjacent properties was conducted. This EBS includes an assessment of the environmental condition of the subject property as well as the properties immediately adjacent to or relatively near that could pose environmental concern or affect the subject property.

Based on the categorization criteria presented in Section 1, the property is classified Category 1 and would be considered eligible for transfer of ownership.

This EBS was prepared in accordance with Air Force Instruction 32-7066, *Environmental Baseline Surveys in Real Estate Transactions*, April 25, 1994, and guidelines contained in the American Society for Testing and Materials (ASTM) standard: *Standard Practice for Environmental Site Assessments: Phase I Environmental Site Assessment Process*, ASTM Designation 1527-97. Categorization was performed in accordance with the HQ USAF/ILEV memorandum on Interim Use of Environmental Baseline Survey Property Categorization Codes dated 9 February 1999.

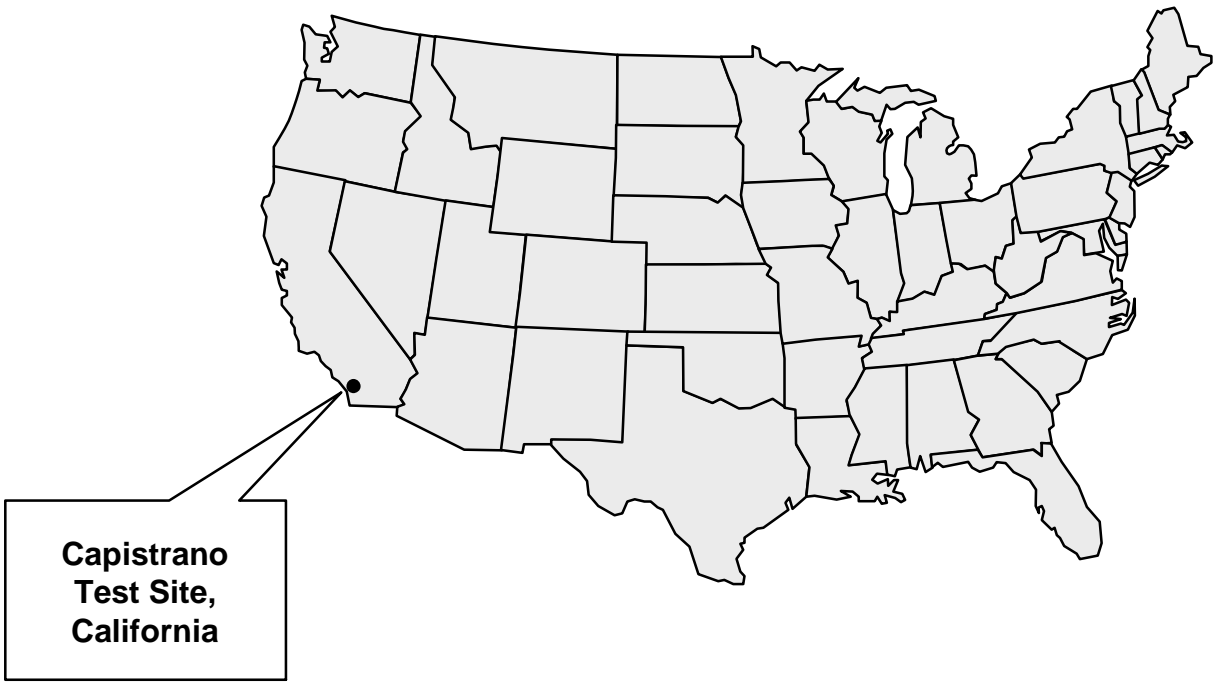


TABLE OF CONTENTS

CONTENTS

	Page
SECTION 1 Purpose of the Environmental Baseline Survey	1-1
1.1 Introduction	1-1
1.2 Boundaries of the Subject Property and Survey Area.....	1-3
SECTION 2 Survey Methodology	2-1
2.1 Approach and Rationale	2-1
2.1.1 Description of Documents Reviewed.....	2-1
2.1.2 Property Inspection.....	2-3
2.1.3 Personal Interviews	2-3
2.1.4 Sampling.....	2-3
SECTION 3 Findings for Subject Property.....	3-1
3.1 History and Current Use.....	3-1
3.1.1 General Information	3-1
3.1.2 Historical Use	3-1
3.1.3 Current Use.....	3-1
3.2 Environmental Setting.....	3-2
3.2.1 Land Use.....	3-2
3.2.2 Soils and Topography.....	3-2
3.2.3 Drinking Water and Groundwater	3-2
3.2.4 Ecology	3-3
3.3 Hazardous Substances	3-3
3.3.1 Hazardous Materials and Petroleum Products	3-3
3.3.2 Hazardous and Petroleum Waste.....	3-4
3.4 Installation Restoration Program Contamination.....	3-5
3.5 Storage Tanks.....	3-5
3.5.1 Aboveground Storage Tanks	3-5
3.5.2 Underground Storage Tanks.....	3-5
3.5.3 Pipelines, Hydrant Fueling, and Transfer Systems	3-5
3.6 Oil/Water Separators	3-5
3.7 Pesticides.....	3-5
3.8 Medical or Biohazardous Waste	3-6
3.9 Ordnance	3-6
3.10 Radioactive Wastes	3-6
3.11 Solid Waste	3-6
3.12 Groundwater	3-6
3.13 Wastewater Treatment, Collection, and Disposal.....	3-6
3.14 Drinking Water Quality.....	3-7
3.15 Asbestos.....	3-7

3.16 Polychlorinated Biphenyls 3-7
3.17 Radon..... 3-7
3.18 Lead-based Paint 3-7

SECTION 4 Findings for Adjacent Properties..... 4-1
4.1 Land Uses 4-1
4.2 Surveyed Properties..... 4-1
4.3 Offsite Findings..... 4-1
4.3.1 Installation Restoration Program Sites 4-2
4.3.2 Underground Storage Tanks..... 4-2
4.3.3 Federal and State Database Review 4-2

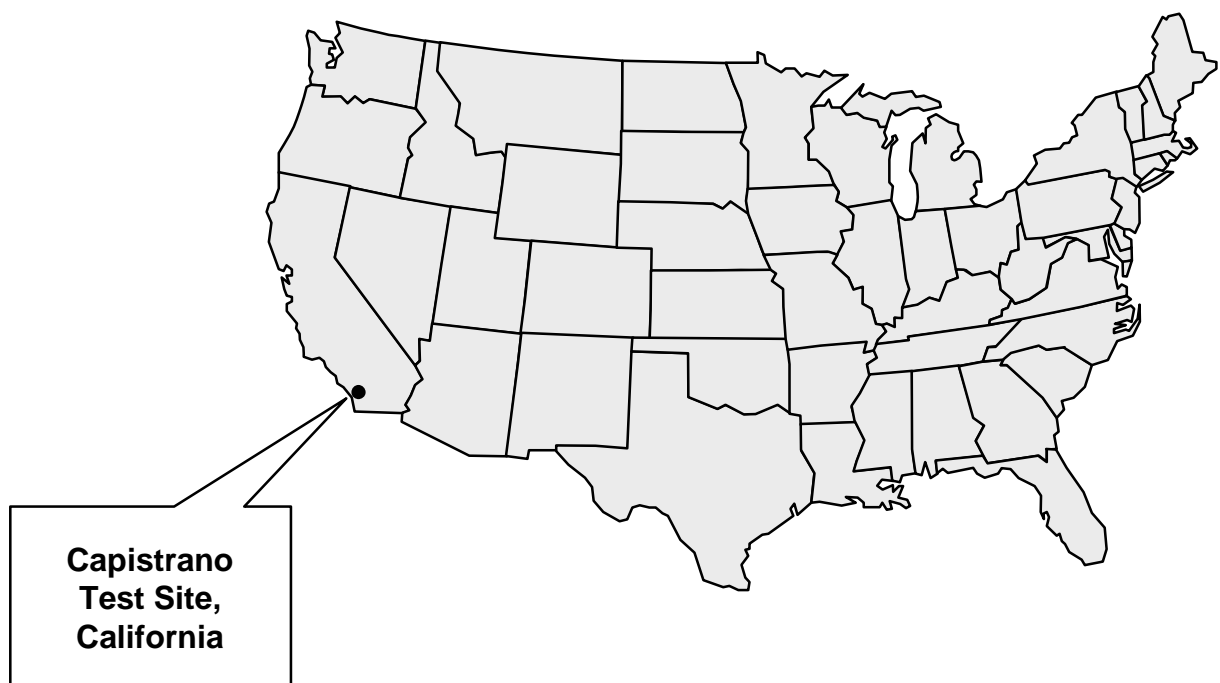
SECTION 5 Applicable Regulatory Compliance Issues..... 5-1
5.1 List of Compliance Issues 5-1
5.2 Description of Corrective Actions 5-1
5.3 Estimates of Various Alternatives..... 5-1

SECTION 6 Conclusions..... 6-1
6.1 Facility Matrix..... 6-1
6.2 Property Categories Map..... 6-1
6.3 Resources Map 6-1
6.4 Data Gaps 6-1

SECTION 7 Recommendations..... 7-1

SECTION 8 Certifications..... 8-1

APPENDICES:
A: Abbreviations, Acronyms, and Terms
B: References
C: Site Photographs
D: Aerial Photographs
E. Historical Topographic Maps
F: EDR Report
G: HQ USAF/ILEV Memo on Property Categorization Codes



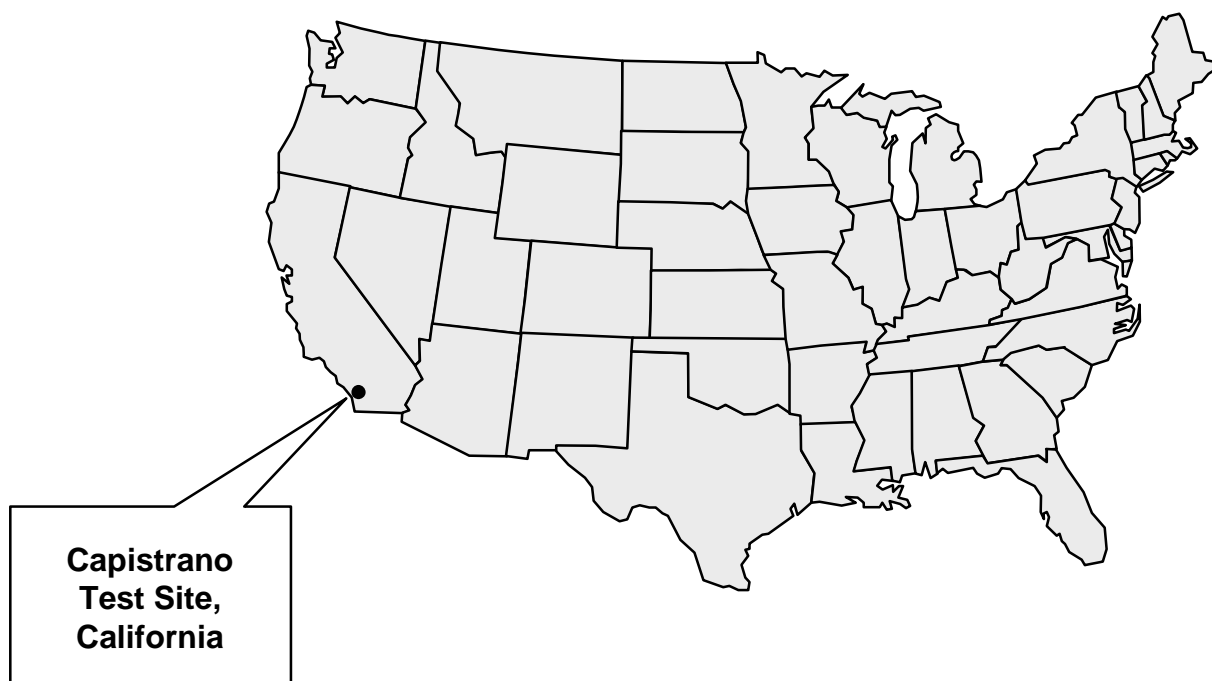
LIST OF FIGURES AND TABLES

FIGURES

	Page
Figure 1-1 Capistrano Test Site, California.....	1-5
Figure 1-2 Location of Subject Property at CTS.....	1-7

TABLES

Table 4-1 Minimum Search Distances	4-2
--	-----



PURPOSE OF THE ENVIRONMENTAL BASELINE SURVEY

SECTION 1

PURPOSE OF THE ENVIRONMENTAL BASELINE SURVEY

1.1 INTRODUCTION

Assets of the Space-Based Laser (SBL) program at Capistrano Test Site (CTS), California, are being transferred from the Ballistic Missile Defense Organization (BMDO) to the United States Air Force (USAF). These assets are situated at three adjacent sites named the High Energy Propellant Test Stand (HEPTS), the Vertical Engine Test Stand (VETS), and the High Altitude Test Stand (HATS). The CTS is operated by TRW Incorporated (TRW) under a long-term lease from the San Juan Company, which owns the Mission Viejo Ranch. This environmental baseline survey (EBS) documents the physical condition of the three sites and adjacent property, collecting into a single document available information to establish a baseline for use by the Air Force.

This EBS assists the Air Force in meeting its obligations under the Comprehensive Environmental Response, Compensation, and Liability Act (CERCLA), as amended by the Community Environmental Response Facilitation Act (CERFA). An EBS is required by Air Force Instruction (AFI) 32-7066 before any property can be sold, leased, transferred, or acquired. This EBS was prepared in accordance with Air Force Instruction 32-7066, *Environmental Baseline Surveys in Real Estate Transactions*, April 25, 1994, and guidelines contained in the American Society for Testing and Materials (ASTM) standard: *Standard Practice for Environmental Site Assessments: Phase I Environmental Site Assessment Process*, ASTM Designation 1527-97. Categorization was performed in accordance with the HQ USAF/ILEV memorandum on Interim Use of Environmental Baseline Survey Property Categorization Codes dated 9 February 1999.

This EBS assists the Air Force by:

- Documenting the nature, magnitude, and extent of any visible or recorded environmental contamination of property or interests in property considered for acquisition, transfer, lease, sale, or other disposition.
- Defining potential environmental contamination liabilities associated with the subject real property transaction.
- Developing sufficient information to assess the health and safety risks on the property surveyed, and determine what actions are necessary to protect of human health and the environment prior to a real property transaction.

- Providing the basis for notice when required under Section 120(h)(1) of CERCLA, 42 United States Code (USC) 9620(h)(1), of the type, quantity, and time frame of any storage, release, or disposal of a hazardous substance on the property.

The information for the EBS was obtained through a records search, visual site inspection (VSI), and interviews. The records search included a review of real estate information, aerial photographs, and available Air Force and TRW records. These records included environmental restoration and compliance reports, records, audits, and inspections. A VSI of the property and surveys of adjacent properties were conducted. Additionally, the EBS included an assessment of environmental conditions of the properties immediately adjacent to the proposed site that could pose environmental concern and/or affect the subject property. Interviews were conducted with Air Force and TRW personnel.

Based on analysis of available data, the EBS categorizes properties into one of seven categories as defined in the HQ USAF/ILEV memorandum on Interim Use of Environmental Baseline Survey Property Categorization Codes dated 9 February 1999. The seven category codes are:

- **Category 1** - Areas where no release or disposal of hazardous substances or petroleum substances has occurred (including no migration of these substances from adjacent areas).
- **Category 2** - Areas where only release or disposal of petroleum substances has occurred.
- **Category 3** - Areas where release, disposal, and/or migration of hazardous substances has occurred, but at concentrations that do not require removal or remedial response.
- **Category 4** - Areas where release, disposal, and/or migration of hazardous substances has occurred, and all removal or remedial actions have been taken.
- **Category 5** - Areas where release, disposal, and/or migration of hazardous substances has occurred, and removal or remedial actions are underway, but not yet taken.
- **Category 6** - Areas where release, disposal, and/or migration of hazardous substances has occurred, but remedial actions have not been implemented.
- **Category 7** - Areas that have not been evaluated or require additional evaluation.

Property transfer or acquisition of tracts in the first four categories would normally be acceptable. Property transfer or acquisition of tracts in the last three categories would normally be deferred until remedial actions or further study have occurred.

1.2 BOUNDARIES OF THE SUBJECT PROPERTY AND SURVEY AREA

The CTS includes approximately 2,770 acres in Orange County, California. The three adjacent sites (styled subject property hereafter) occupy approximately 41 acres. The sites are not separate parcels of property, but are rather the locations where the facilities comprising the HEPTS, VETS, and HATS are situated. The HATS is also known as the Alpha Area. These facilities are owned by TRW, but government equipment is operated within the facilities that will be transferred from the BMDO to the Air Force. The subject property is located on the southern expanse of a topographic height. Adjacent property is defined as areas within one quarter mile of the subject property, but extended to include the Hazardous Fuel Storage Facility (HFSF) to the west, the Preliminary Assessment and Research Building (PARB) to the southwest, and the High Power Microwave (HPM) facility to the south, all located on the CTS.

The general location of the CTS is shown on Figure 1-1 and the structures comprising the subject property facilities and adjacent properties within the survey area are shown on Figure 1-2.

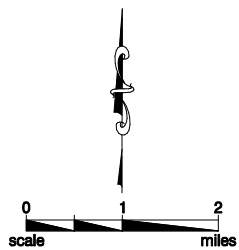
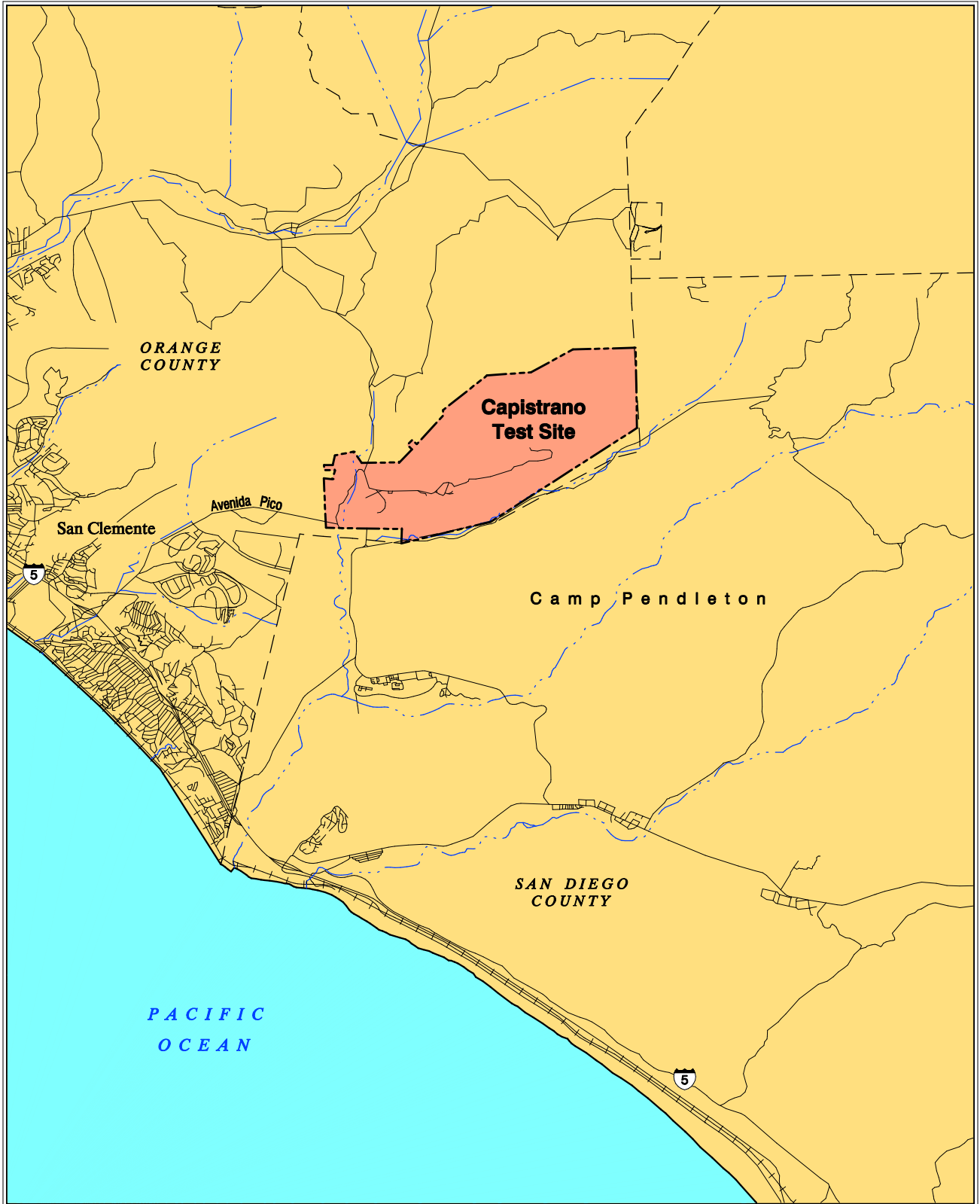
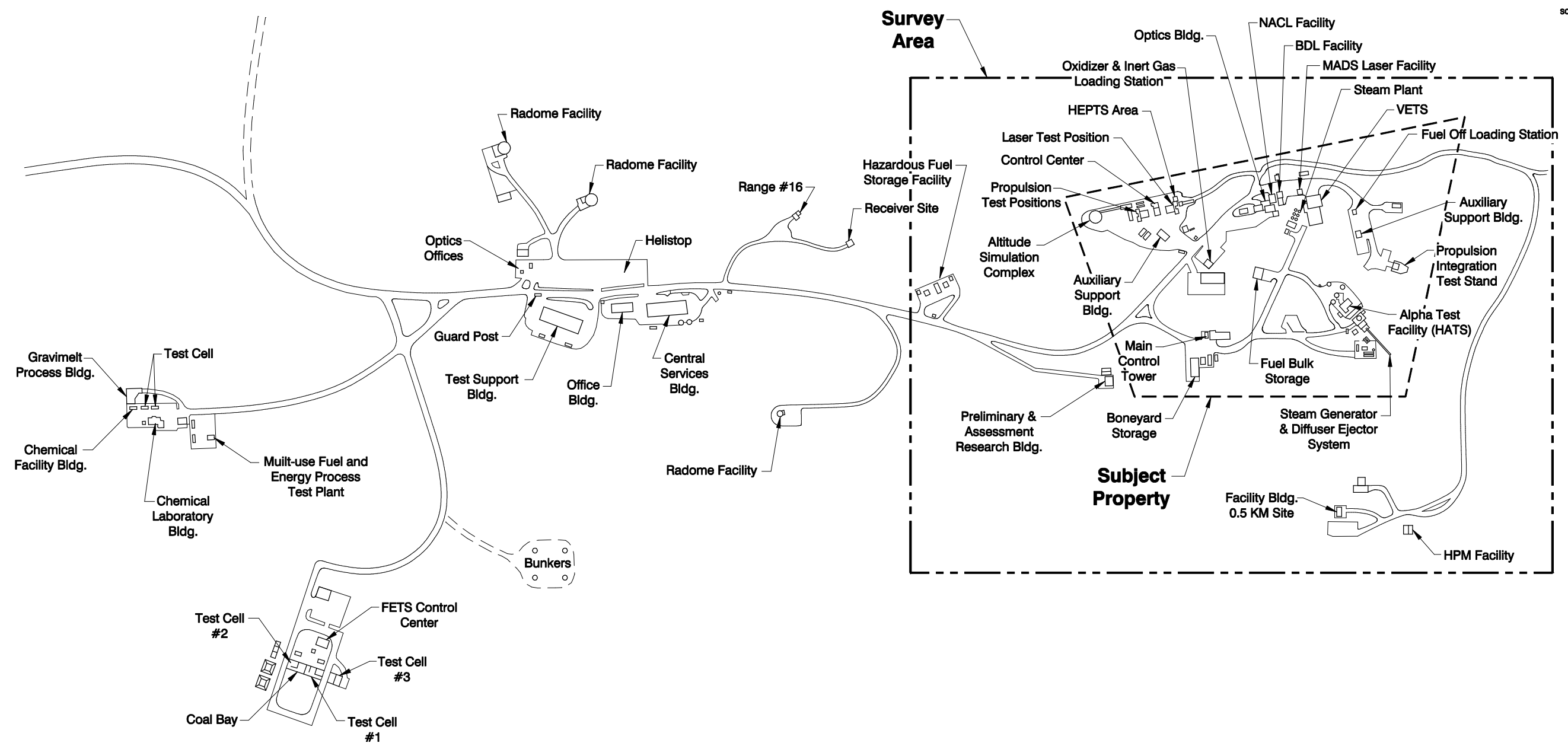
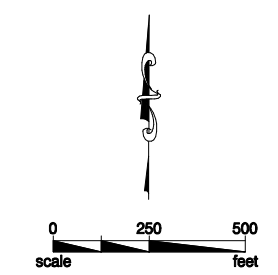


Figure 1-1

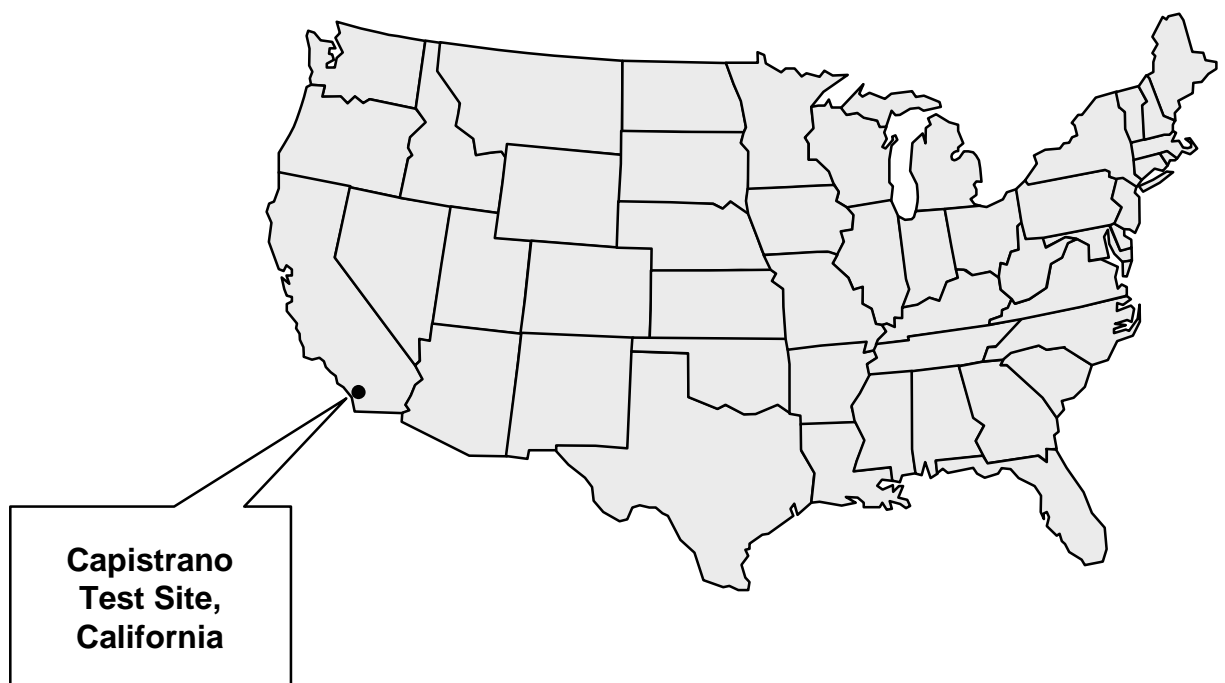
Regional Location Map

Capistrano Test Site



LEGEND	
FETS	Fossil Energy Test Site
HATS	High Altitude Test Stand
HEPTS	High Energy Propellant Test Stand
VETS	Vertical Engine Test Stand
NACL	Navy Chemical Laser
BDL	Baseline Demonstration Laser
MADS	Modular Army Demonstration System
HPM	High Power Microwave
MCC	Main Control Center

Figure 1-2
 Survey Area for
 Subject Property EBS
 Capistrano Test Site



SURVEY METHODOLOGY

SECTION 2

SURVEY METHODOLOGY

The methods used to conduct the EBS for the subject property are described in this section.

2.1 APPROACH AND RATIONALE

The EBS followed a methodical process in which available information was analyzed and conclusions were drawn about the environmental condition of the subject property. First, real estate records, land use maps, and aerial photographs were reviewed to identify historical land uses, a primary indicator of potential contamination. Next, various environmental studies, reports, and field investigations were reviewed to identify areas where the presence (or absence) of contamination had been confirmed. Available local, state, and federal environmental records were reviewed to identify potential areas of concern. Finally, TRW employees were interviewed, and physical inspections of the property and facilities were conducted to identify any additional evidence of staining, distressed vegetation, or other indications of contamination.

The result of the data gathering process was a collection of component information that, when assembled, provides a picture of the property's condition enabling the researchers to sort the property into defined environmental condition categories and identify data gaps.

The major components of this analysis were: a documents review; inspections of property; and interviews with CTS personnel. Each of the major components of the analysis are described below.

2.1.1 Description of Documents Reviewed

The records search of available documentation focused primarily on records, reports, and maps maintained by TRW Incorporated at CTS, and environmental records maintained by local, state, and federal agencies.

Various studies, investigations, and inspections that consider environmental conditions, including regulatory compliance issues, have been conducted by TRW, the Air Force, and other federal and state agencies in the past several years. The results of these studies and investigations provided the initial baseline used in developing this EBS. Upon completion of the records search, actual documents located and reviewed included the following:

- EDR Online Environmental Records Data Search, July 24, 1998.

- Natural Resources Conservation Service, Soil Survey, Orange County and Western Part of Riverside, 1978.
- Strategic Defense Systems Program Office, Environmental Assessment for Continued Development and Operation of the High Power Microwave System, Capistrano Test Site, California, February 1989.
- Environmental Impact Report for Renewal of Use Permit No. 3472, TRW Capistrano Test Site, October 25, 1978.
- Surface Impoundment Closure Plan for the Capistrano Test Site, November 1987.
- Final Closure Report for Surface Impoundments at the TRW Capistrano Test Site, October 12, 1988.
- Final Report for Underground Gasoline Tank Replacements at the TRW Capistrano Test Site, October 1988.
- TRW Capistrano Test Site Biological Resources Assessment and Planning Guidelines, August 1990.
- Transformer PCB Test Results, 1992.
- Water Quality Management Plan A9692, December 7, 1993.
- CTS Asbestos Locations, March 16, 1995.
- TRW Capistrano Test Site Emergency Response Plan, January 1996.
- Spill Prevention Control and Countermeasure Plan, March 21, 1997.
- Aboveground Tank System and Secondary System Inspection Form, June 30, 1999.
- Material Safety Data Sheets for pesticides used at Capistrano Test Site, 1999.
- Presentation material regarding purpose and operation of Capistrano Test Site, July 20, 1999.
- Air Quality Permits, July 21, 1999.
- United States Geological Survey, San Clemente, California, Quadrangle, 7.5 Minutes Series Topographic Map, 1968, Photorevised 1975.
- Aerial photographs from 1952, 1977, 1981, 1987, 1990 and 1993.
- Historical topographic maps from 1902, 1949, 1968 and 1975.

2.1.2 Property Inspection

A VSI of the subject and adjacent property was conducted during a site visit on July 20-21, 1999. The VSI consisted of a vehicle and pedestrian reconnaissance. The purpose of the VSI was to determine or confirm the presence of recognized environmental conditions, including unusual odors, stained soil, stressed vegetation, leachate seeps, or other indications of potential contamination.

2.1.3 Personal Interviews

Primary contacts made during the preparation of the EBS were with TRW personnel from CTS. The following persons were interviewed during the EBS preparation:

Capistrano Test Site

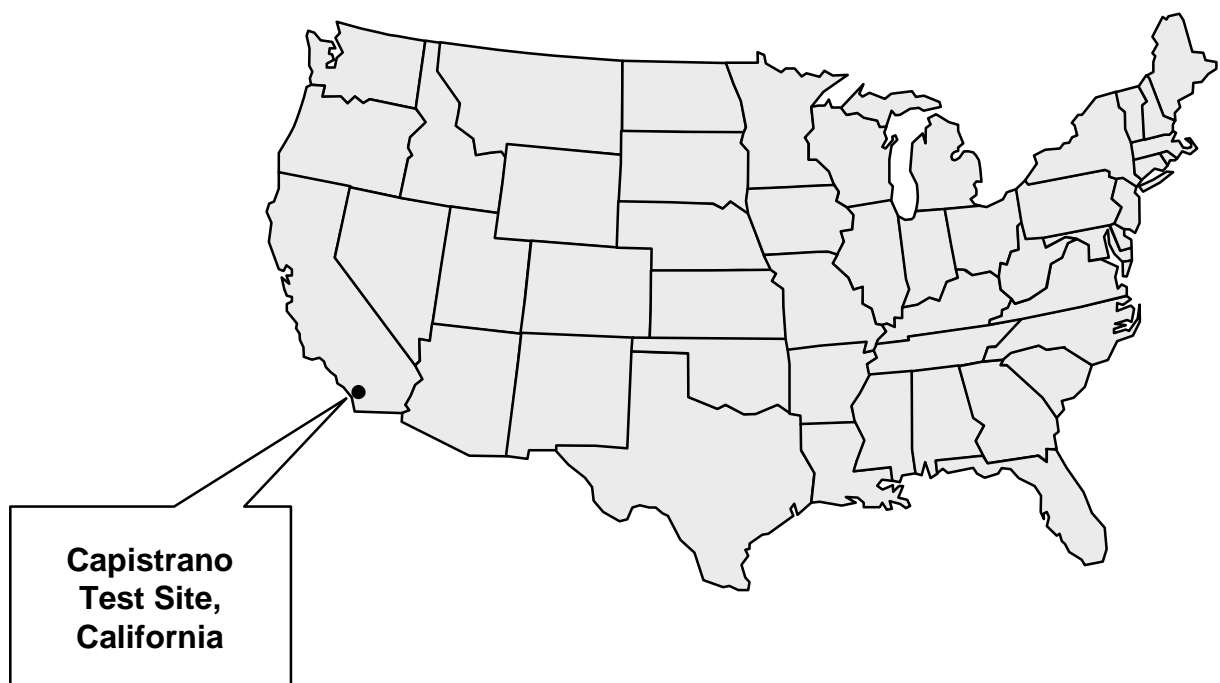
Richard K. Asher, Senior Environmental Engineer
Jerry Buckley, Manager, Facility Operations
Larry L. Gassert, Manager, Capistrano Test Site

Camp Pendleton

Dave Song, Assistant Chief of Staff, Environmental Security, IR Branch

2.1.4 Sampling

No sampling was conducted in support of the EBS.



FINDINGS FOR
SUBJECT PROPERTY

SECTION 3

FINDINGS FOR SUBJECT PROPERTY

This section of the EBS presents the findings of the records search, VSI, and interviews for the subject property.

3.1 HISTORY AND CURRENT USE

3.1.1 General Information

The CTS is located in the southernmost portion of Orange County in southern California. The CTS occupies approximately 2,770 acres of land with the subject property located on the southern exposure of a topographic height. San Clemente, California, is located approximately three miles to the west-southwest. The CTS was leased from the San Juan Company (Rancho Mission Viejo) in 1963, and the current lease extends through 2018. The Orange County use permit likewise extends through 2018. All three facilities comprising the subject property were built in the period 1963-1965 (Buckley, 1999).

3.1.2 Historical Use

The land where the CTS is situated is part of the Rancho Mission Viejo (Mission Viejo Grant). Prior to the lease, the land was apparently used for ranching purposes (Gassert, 1999). Developed areas of the CTS include approximately 100 acres out of the 2,770 acres total, with the undeveloped portion used for ranching. The terms of the lease require the removal of all structures and restoration of the property at lease expiration.

The original mission for the CTS was testing of the Apollo Program Lunar Expeditionary Module engine, and testing of rocket engines and systems has continued to the present. The CTS has conducted experimental, development, and qualification engineering test programs for (1) directed energy systems (high energy lasers and high power microwaves), (2) advanced propulsion (rocket engines and systems), (3) space communication (radar, antennas), (4) fossil fuel technologies, and (5) integration of hardware and processes with applications to the space, defense, and energy fields. Uses at the subject property have included (1), (2), and (5) from the previous sentence.

3.1.3 Current Use

The subject property is used for testing and development of directed energy systems and rocket engines and propulsion systems. Personnel levels fluctuate with up to 200

personnel at the site. Current levels are approximately 60. There are no housing facilities at the CTS.

3.2 ENVIRONMENTAL SETTING

3.2.1 Land Use

The Mission Viejo Ranch adjoins the CTS to the north and west; the Cleveland National Forest to the northeast; and Camp Pendleton, a U.S. Marine Corps installation, to the south and east in San Diego County. Portions of Camp Pendleton within one mile of the subject property include firing ranges and maneuver areas. Philco-Ford Aeronutronics previously leased a large tract immediately to the north of the CTS which was reported used for testing of depleted uranium munitions and other munitions research (Buckley, 1999). The facility lease ended in approximately 1990-1991 (Buckley, 1999), and the area has been restored.

3.2.2 Soils and Topography

The CTS is situated within the Pacific Border physiographic province (USGS, 1986), in mountainous terrain with elevations ranging from approximately 200 to 1,100 feet above sea level. Hills with slopes up to 37 degrees in inclination characterize the area. The subject property is located on the southern exposure of a topographic height with elevations ranging from approximately 610 feet to 710 feet above sea level. The Mission Viejo Fault runs from north to south through the CTS just east of the subject property (SDSPO, 1989).

There are no permanent natural surface waters in the CTS area (SDSPO, 1989). Runoff from the CTS drains into one of five canyons: Blind Canyon, Cristianitos Canyon, Gabino Canyon, La Paz Canyon, or Talega Canyon. All of the canyons flow into San Mateo Creek, which empties into the Pacific Ocean on the south side of San Clemente. Drainage from the subject property flows south into an unnamed tributary of Talega Canyon.

The soil under the majority of the site was formed from deposits of stream and marine alluvium. The area is underlain by the Santiago Formation west of the Mission Viejo Fault and the Silverado Formation east of the fault. Soils in the developed portion of the CTS range from one to four feet of silty sand to gravelly clay containing cobbles and pebbles. The upper 12 to 18 inches are generally loose and compressible, but below these depths the soil is dense and essentially non-compressible (TRW, 1978).

3.2.3 Drinking Water and Groundwater

There are no principal aquifers underlying the CTS (USGS, 1985). Drinking water is provided by bottled water, and two wells in the western portion of the CTS supply potable water from an alluvial aquifer for other uses. Depths to groundwater vary from

near surface adjacent to major drainages to over 100 feet. Boreholes drilled for geotechnical studies for facility designs found no free groundwater within 30 feet of the surface at the facility locations (TRW, 1978). Groundwater under the subject property is presumed to flow to the south and southwest to Talega Canyon, following the topographic slope.

3.2.4 Ecology

The CTS includes a variety of native and non-native plant communities. Sensitive communities (those likely to support sensitive plant and animal species) include native grasslands, coastal sage scrub, chaparral, oak woodlands, and willow woodlands. A biological resources assessment and planning guidelines report prepared in association with an application for an Orange County use permit found that the developed areas of the CTS are located where no significant impacts to biological resources would occur (TRW, 1990).

Amphibians and reptiles found in field surveys at the CTS include the western rattlesnake (*Crotalis viridis*), western fence lizard (*Sceloporus occidentalis*), and southern alligator lizard (*Gerrhonotus multicarinatus*), and the Pacific tree frog (*Hyla regilla*) (TRW, 1978). A California protected species, the arroyo toad, reportedly utilizes the Talega Canyon streambed (Asher, 1999).

Mammals include cattle, black-tailed mule deer, mountain lion, coyote, bobcat, and Beechey ground squirrels. Birds include red-tailed hawks, red-shouldered hawk, Cooper's hawk, and American kestrel.

Sensitive species found on the CTS include many-stemmed dudleya (*Dudleya multicaulis*), Orange County Turkish rugging (*Chorizanthe staticoides chrysacantha*), California juniper (*Juniperus californica*), San Diego cactus wren (*Camphlorhynchus brunneicapillus sandiegensis*), and California gnatcatcher (*Polioptila californica*).

3.3 HAZARDOUS SUBSTANCES

3.3.1 Hazardous Materials and Petroleum Products

The VSI, records search, and interviews indicate that hazardous materials currently and historically have been used in buildings on the subject property and at CTS.

In the HATS portion of the subject property, hazardous materials include deuterium, hydrogen, isopropyl alcohol, fluorine, nitrogen trifluoride, liquid nitrogen, helium, gaseous nitrogen, gaseous oxygen, sulfur hexafluoride. There is a 10,000-gallon aboveground tank for storage of isopropyl alcohol. There was no evidence of leakage or spills. Stains were evident on facilities throughout the site. The HATS includes large steam jet ejector systems which vent large quantities of water vapor to the atmosphere

during tests. These stains are reportedly due to rust in the ejector system that is flushed as tests are run (Asher, 1999).

In the HEPTS portion of the subject property, hazardous materials include hydrazine, hydrogen, deuterium, propane, liquid fluorine, nitrogen tetroxide, gaseous nitrogen, gaseous oxygen, sodium hydroxide, liquid nitrogen, nitrogen trifluoride, and hydrogen peroxide. There was no evidence of leakage or spills.

In the VETS portion of the subject property, hazardous materials include nitrogen trifluoride, liquid ammonia, potassium hydroxide, hydrogen hydroxide, deuterium, hydrogen, chlorine, fluorine, liquid nitrogen, helium, gaseous nitrogen, gaseous oxygen, and propane. There was no evidence of leakage or spills.

Secondary containment is included throughout the subject property. Therefore, spills would generally be contained prior to contact with soil or water. The cooling water was injected with chromate until 1986. Since that time, lime has been used to adjust the pH of the cooling water (Buckley, 1999).

There are eleven propane tanks on CTS that fuel emergency generators (Asher, 1999).

Minor releases of fluorine gas have occurred, resulting in minor damage to pipes and electrical systems (Asher, 1999). These releases would not cause contamination of the soil or water. Additionally there was minor leakage from a single drum of hydrazine within the last ten years that did not result in soil or groundwater contamination (Asher, 1999).

With its role as a research and development center, the inventory of chemicals used at CTS includes over 900 types. These types include gases, fuels, lubricants, adhesives, cleansers, solvents, acids, and paints. The material form, quantity, location, and hazardous classification of these chemicals are tracked, and storage and use practices appear excellent.

3.3.2 Hazardous and Petroleum Waste

The CTS disposes of hazardous waste under U.S. Environmental Protection Agency (USEPA) registration CAD000629402. Waste codes from manifests include D001, waste flammables; D002, waste corrosive liquid; D007, waste environmentally hazardous substances; U133 for aqueous hydrazine; and non-hazardous waste that included water and sludge from the cooling towers. The subject property contains several accumulation points for hazardous and petroleum waste. The containers are located in secondary containment palettes, and no evidence of spills or leaks was observed.

3.4 INSTALLATION RESTORATION PROGRAM CONTAMINATION

The CTS is not a government-owned facility and there are no Installation Restoration Program (IRP) sites.

3.5 STORAGE TANKS

3.5.1 Aboveground Storage Tanks

There are 38 aboveground storage tanks (AST) at the CTS containing various liquids, including water, chemicals, waste, and fuel (TRW, 1999a). These are regularly inspected and inspection records are maintained at the facility. Only four contain petroleum, specifically diesel. Capacities of the four diesel ASTs range from 110 gallons to 4,000 gallons, and a spill prevention control and countermeasure plan (SPCC) is in place for all four ASTs (TRW, 1997). Only the two smaller diesel ASTs are located on the subject property, containing 110 gallons and 250 gallons of diesel, respectively. There was no evidence of spills or leaks.

3.5.2 Underground Storage Tanks

According to CTS personnel, there are no underground storage tanks (UST) on the subject property nor have there been in the past (Asher, 1999). Two gasoline USTs (1,000 gallon and 2,000 gallon) at the main administrative center for CTS approximately one mile west of the subject property were replaced in 1988. The replacement tank was a 3,000-gallon double-wall fiberglass coated steel UST installed where the 2,000-gallon tank was located. Soil samples were analyzed for aromatic volatile organics with results below the detection limit for all analytes (TRW, 1988b).

3.5.3 Pipelines, Hydrant Fueling, and Transfer Systems

Based on the VSI and interviews, there are no hydrant fueling or transfer systems on the subject property. A petroleum pipeline crosses the CTS diagonally from northwest to southeast, but is not located on the subject property (TRW, 1996).

3.6 OIL/WATER SEPARATORS

Based on the VSI and interviews, there is no evidence of oil/water separators at the site.

3.7 PESTICIDES

Based on the VSI and interviews, only normal applications of pesticides occurred at the site. Pesticides used at the CTS include insecticides and herbicides (TRW, 1999b).

3.8 MEDICAL OR BIOHAZARDOUS WASTE

Based on the VSI and interviews, there is no evidence that medical or biohazardous waste has been stored or disposed at the subject property. A nurse at the main administrative center approximately one mile west of the subject property performs health monitoring, and sharps and bandage wastes are generated. These are disposed as medical waste (Asher, 1999).

3.9 ORDNANCE

Based on the VSI and interviews, there is no evidence that ordnance or ordnance disposal activities have been located on the subject property.

3.10 RADIOACTIVE WASTES

Based on the VSI and interviews, there is no evidence that radioactive wastes are present on the subject property. Low-level cesium isotopes are used in liquid level-measuring instruments at the subject property (Asher, 1999).

3.11 SOLID WASTE

Based on the VSI and interviews, there is no evidence that solid wastes are disposed on the subject property. Solid waste at the CTS is removed by a contractor.

3.12 GROUNDWATER

The general characteristics of groundwater under the subject property are discussed in Section 3.2.3. Based on the VSI and interviews, there is no evidence that activities at the subject property have contaminated the groundwater. As indicated in Section 3.13, soil and groundwater sampling conducted during closure of surface impoundments in 1987 and 1988 found no evidence of contamination (TRW, 1987; TRW, 1988a).

3.13 WASTEWATER TREATMENT, COLLECTION, AND DISPOSAL

The CTS is not connected to a central wastewater disposal system. Wastewater is treated in nine septic systems, including seven leach fields, one collection tank, and one aboveground aeration pond (TRW, 1993). The subject property is served by two leach fields, and the septic tanks are pumped and sludge disposed at a publicly owned treatment work (Asher, 1999).

The CTS formerly operated seven hypalon-lined surface impoundments that held cooling water or fire extinguishing water, five of which were located at the subject property. These impoundments were closed in 1988 pursuant to provisions of the California Toxic Pits Cleanup Act, and replaced with regulatory-compliant storage systems. Prior to the closure at the subject property, four subsurface soil borings were

drilled, sampled, and completed; and a monitor well was installed at the HATS site, sampled, and abandoned (TRW, 1987). During the closure, soil samples were taken at all of the impoundments (TRW, 1988). The analyses found no evidence of soil or groundwater contamination.

3.14 DRINKING WATER QUALITY

Bottled water is used for drinking purposes, although water produced by the two wells at the CTS is potable. Periodic testing of the water has found that the well water is consistently of good quality (TRW, 1993).

3.15 ASBESTOS

Asbestos is present in the facilities on the subject property, but is not considered a health risk unless disturbed (TRW, 1995). During the VSI, corrugated Transite panels that contain asbestos at the HEPTS site were noted.

3.16 POLYCHLORINATED BIPHENYLS

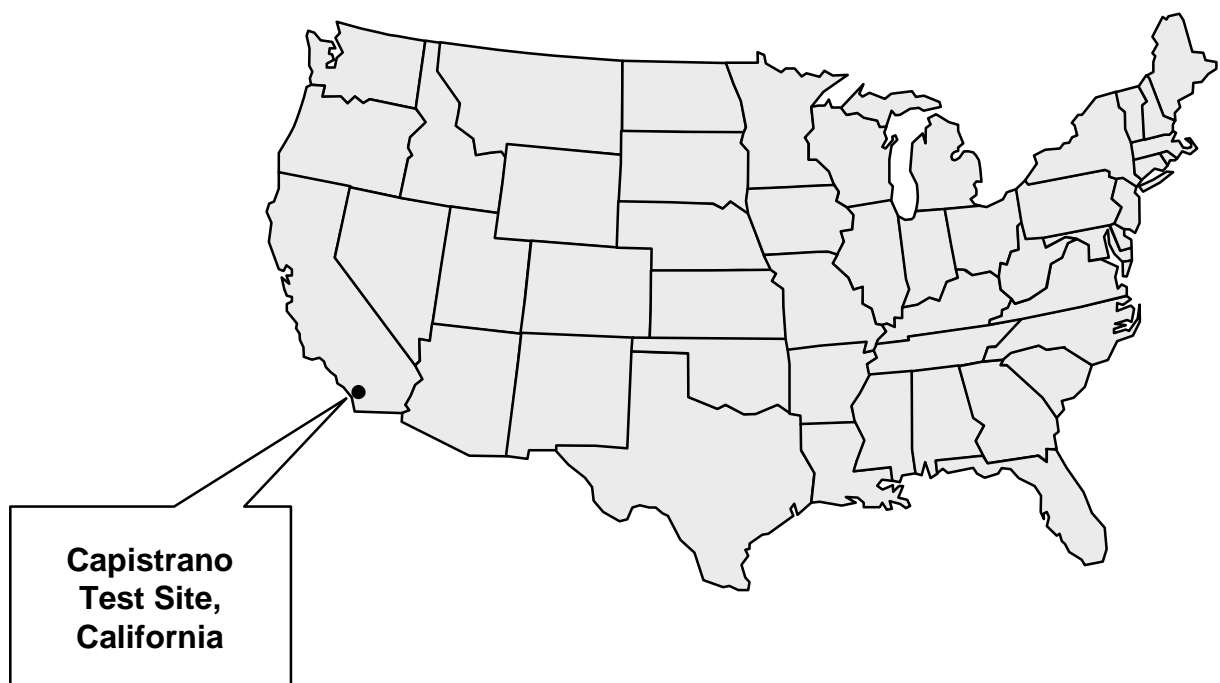
In 1991 and 1992, 96 transformers at the CTS were tested for polychlorinated biphenyls (PCB). Seventeen of the transformers had PCB concentrations in excess of five parts per million. The PCB-contaminated oil was removed from these 17 transformers and disposed (TRW, 1992). Based on the VSI and interviews, there was no evidence of PCB contamination.

3.17 RADON

The USEPA National Radon Database indicates that Orange County is in Radon Zone 3, with average indoor radon levels less than 2 picocuries per liter (pCi/L). The radon level above which the USEPA recommends radon mitigation measures is 4.0 pCi/L (EDR, 1999).

3.18 LEAD-BASED PAINT

According to CTS personnel, no lead abatement or testing has been conducted on buildings on the subject property (Asher, 1999). Given the age of the facilities and the types of components, the presence of lead-based paint (LBP) is likely.



FINDINGS FOR ADJACENT PROPERTIES

SECTION 4

FINDINGS FOR ADJACENT PROPERTIES

This section of the EBS presents the findings of the records search, VSIs, and interviews for adjacent properties.

In order to determine the potential for contamination of the property from adjacent sources, a review of local, state, and federal databases was conducted (EDR,1999). In addition, VSIs of adjacent properties were conducted, focusing on potential contamination pathways.

4.1 LAND USES

Adjacent land uses are described in Section 3.2.1, and generally include ranching to the north and west, and military uses to the south and east.

4.2 SURVEYED PROPERTIES

Property located within 0.25 miles of the subject was considered adjacent property and included in the July 20-21, 1999, VSI (Figure 1-3). Three nearby facilities on the CTS that were surveyed included the Hazardous Fuel Storage Facility (HFSF) to the west, the Preliminary Assessment and Research Building (PARB) to the southwest, and the High Power Microwave (HPM) facility to the south, all located on the CTS.

4.3 OFFSITE FINDINGS

No potential sources of contamination from the areas surrounding the subject site that could migrate into or affect the sites were observed during the vehicle and pedestrian reconnaissance (VSI).

The HFSF stores drums of fuel and oxidizers, with fuel in the western part separated by a berm from oxidizers in the eastern part. Each part has its own secondary containment system with locked valves that drain to the north. Fuel storage includes hydrazine, monomethyl hydrazine, Aerozine 50, diesel, and oil. Oxidizer storage includes dinitrogen tetroxide, nitrogen dioxide, chlorine trifluoride, chlorine, sulfuric acid, nitric acid, hydrogen peroxide, and tetrafluorohydrazine. A roof covers these areas which appeared in excellent condition during the VSI. There was no evidence of spills or leakage. Any spills would be directed to the north and would not affect the subject property.

The PARB is a small building used for optics research. There was no evidence of spills or leakage.

The HPM is an abandoned facility. Based on the VSI and interviews, there was no known usage of petroleum. A small domestic water tank with a bib is located near the HPM, along with a corrugated metal cylinder which protects components of the electrical system. A concrete block wall was reportedly used as a stand for a drone helicopter in a laser test (Buckley, 1999). Spent small arms cartridges were found near the facility. These were reportedly blanks used in an exercise by Marines from Camp Pendleton in the past year (Gassert, 1999). There was no evidence of spills or leakage.

Local, state, and federal records were reviewed to determine the potential for offsite contamination from adjacent properties. Table 4-1 identifies the minimum search distances used in the records search.

4.3.1 Installation Restoration Program Sites

Camp Pendleton is the only federal facility adjacent to the CTS, and no IRP sites are located within one mile of the subject property (Song, 1999).

4.3.2 Underground Storage Tanks

Based on the VSI and interviews, there are no USTs located on the subject property or within 0.25 mile of the subject property.

Table 4-1 Minimum Search Distances

Record Source	Minimum Search Distance
Federal NPL site list	1.5 mile
Federal CERCLIS list	1.0 miles
Federal RCRA TSDF list	1.0 mile
Federal RCRA generators list	0.75 miles
Federal ERNS list	Property
State lists of hazardous waste sites identified for investigation or remediation (NPL and CERCLIS equivalents)	1.5 mile
State landfill and/or solid waste disposal site lists	1.0 miles
State leaking UST lists	1.0 miles
State registered UST lists	0.75 miles

Source: EDR, 1999

4.3.3 Federal and State Database Review

The following federal and state databases were reviewed for the property for potential contamination sources. Information from these databases should be considered supplemental to other aspects of the study, and should not be relied on exclusively. The data base search revealed only CTS as a potential contamination source within the minimum search distances of the site.

National Priorities List (NPL) - The NPL is the list compiled by the USEPA pursuant to CERCLA 42 United States Code §9605(a)(8)(B) with the highest priority for cleanup pursuant to a hazard ranking system. A review of the NPL indicated no listed sites within 1 mile of the property (EDR, 1999).

Comprehensive Environmental Response, Compensation, and Liability Information System (CERCLIS) - CERCLIS includes the list of sites compiled by the EPA that have been investigated or are being investigated for a release or threatened release of hazardous substances pursuant to CERCLA. A review of the CERCLIS database indicated no listed sites within 1.0 miles of the property (EDR, 1999).

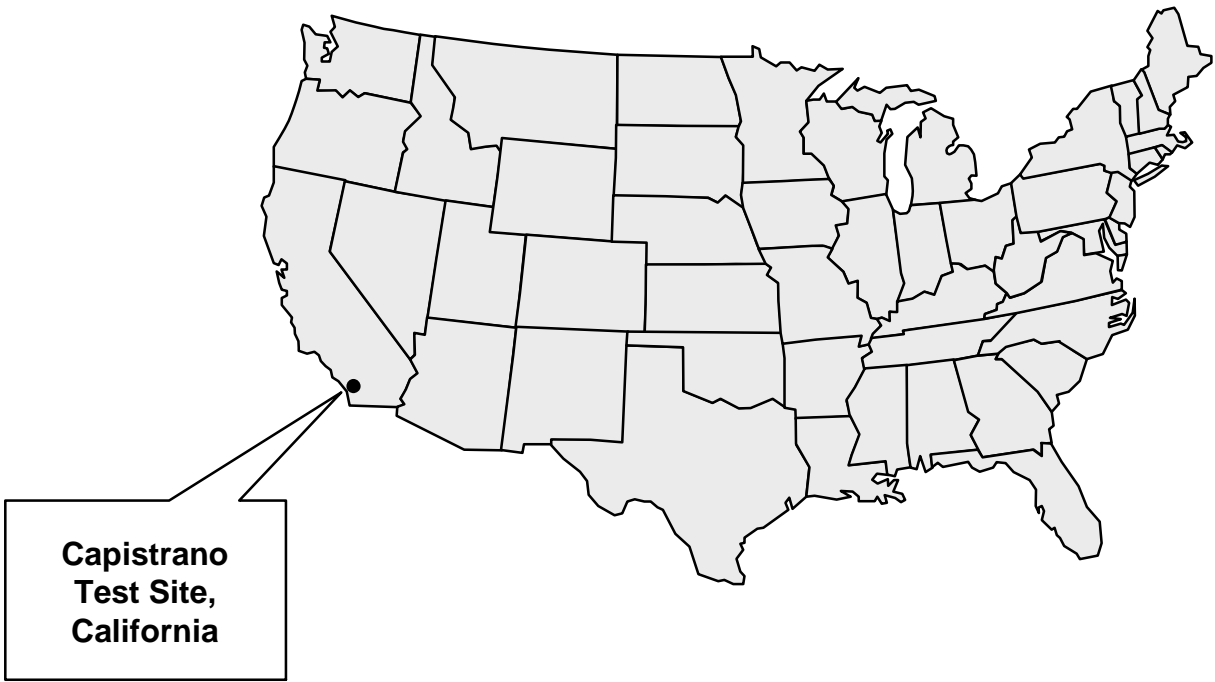
RCRA Generators/Transporters/Treatment, Storage, or Disposal (TSD) Facilities - Resource Conservation and Recovery Act (RCRA) generators are those persons or entities that generate hazardous waste as defined by RCRA. Transporters are those persons or entities that transport hazardous waste as defined and regulated by RCRA. TSD facilities are those facilities where treatment, storage, and/or disposal of hazardous wastes occur, as defined and regulated by RCRA. Columbus AFB is listed in the database as a large quantity generator. No small, or conditionally exempt small quantity generators listed in the RCRA generators database are located within 0.75 miles of the property. No RCRA listed transporters are located within 1.0 miles of the property. No TSD facilities are located within 1.0 miles of the site (EDR, 1999).

Emergency Response Notification System (ERNS) - The ERNS is a national database of reported releases of oil and hazardous substances in quantities greater than specified quantities. A search of the ERNS database found no reported releases on the subject property (EDR, 1999).

Toxic Release Inventory System (TRIS) - Section 313 of the Emergency Planning and Community Right-to-Know Act (also known as Title III of the Superfund Amendments and Reauthorization Act of 1986) requires the USEPA to establish an inventory of toxic chemicals emissions from certain facilities. A search of the TRIS database found no reported incidents for the subject property (EDR, 1999).

Solid Waste Disposal Sites - These are sites used for the disposal of solid wastes as defined by state solid waste regulations. A search of state database of permitted solid waste disposal and processing facilities found no sites within 1.0 miles from the property (EDR, 1999).

Underground Storage Tanks (UST) - These tanks are used to store petroleum products. A search of the state database for USTs and leaking USTs (LUST) found no USTs or LUSTs within 1.0 miles of the property (EDR, 1999).



APPLICABLE
REGULATORY
COMPLIANCE
ISSUES

SECTION 5

APPLICABLE REGULATORY COMPLIANCE ISSUES

This section is an overview of the potential regulatory compliance issues surrounding the lease or purchase of the property. Compliance issues include violations or potential violations of federal, state, or local laws and regulations that have occurred on the property of interest.

5.1 LIST OF COMPLIANCE ISSUES

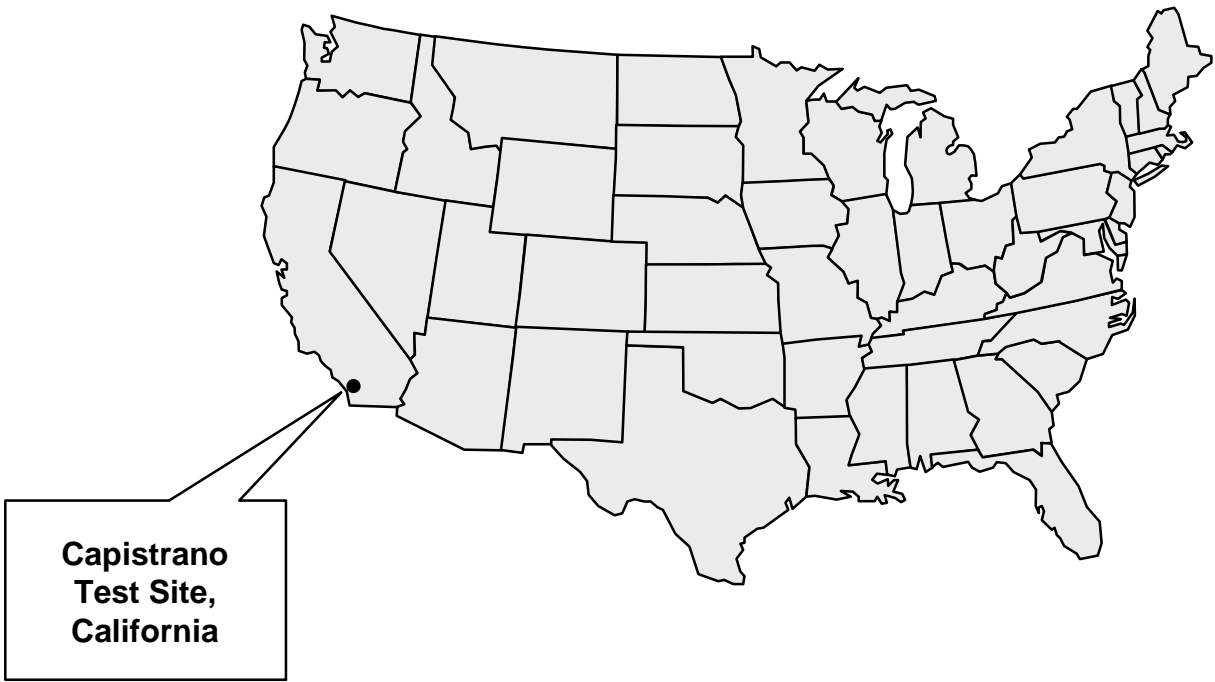
No compliance issues applicable to the proposed property lease were discovered during the EBS.

5.2 DESCRIPTION OF CORRECTIVE ACTIONS

Based on the VSI and interviews, no corrective actions are required.

5.3 ESTIMATES OF VARIOUS ALTERNATIVES

Based on the VSI and interviews, no estimates of various alternatives are required.



CONCLUSIONS

SECTION 6

CONCLUSIONS

Based on the records search, VSI, and interviews, historical use of the property has not caused contamination that would make the decision to conduct a property transaction on the subject site unreasonable. According to the categorization criteria presented in Section 1, the property is classified Category 1.

6.1 FACILITY MATRIX

Section not applicable

6.2 PROPERTY CATEGORIES MAP

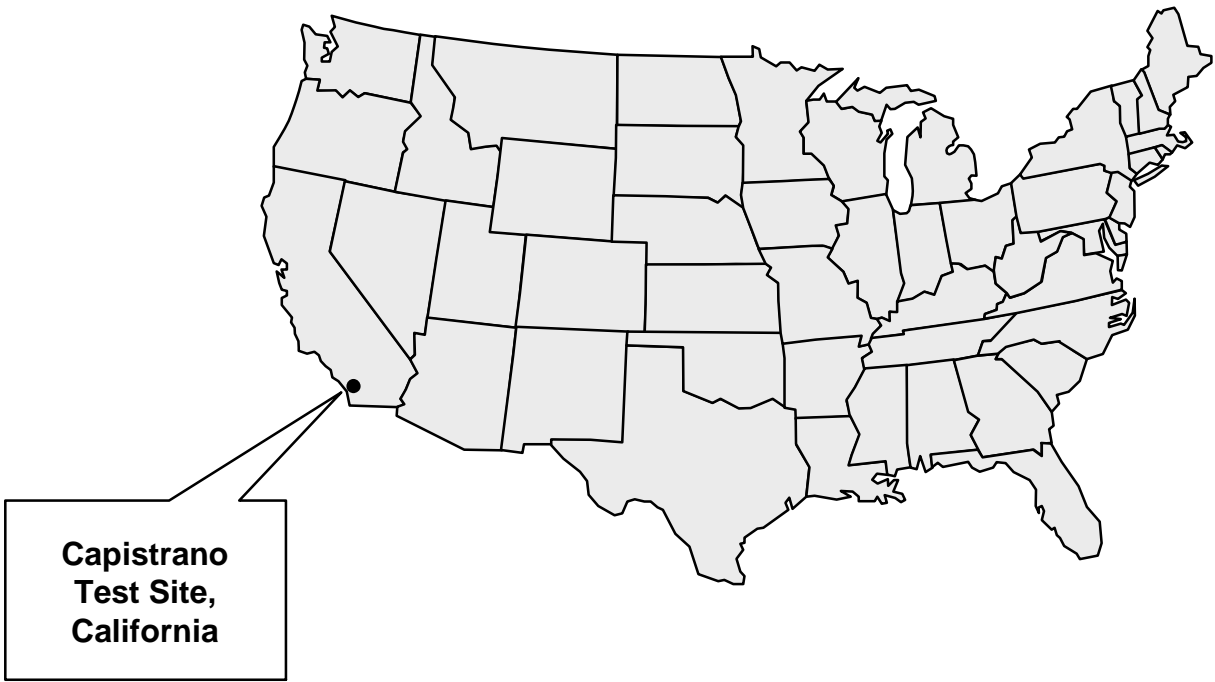
The subject property is considered Category 1.

6.3 RESOURCES MAP

Section not applicable

6.4 DATA GAPS

None.

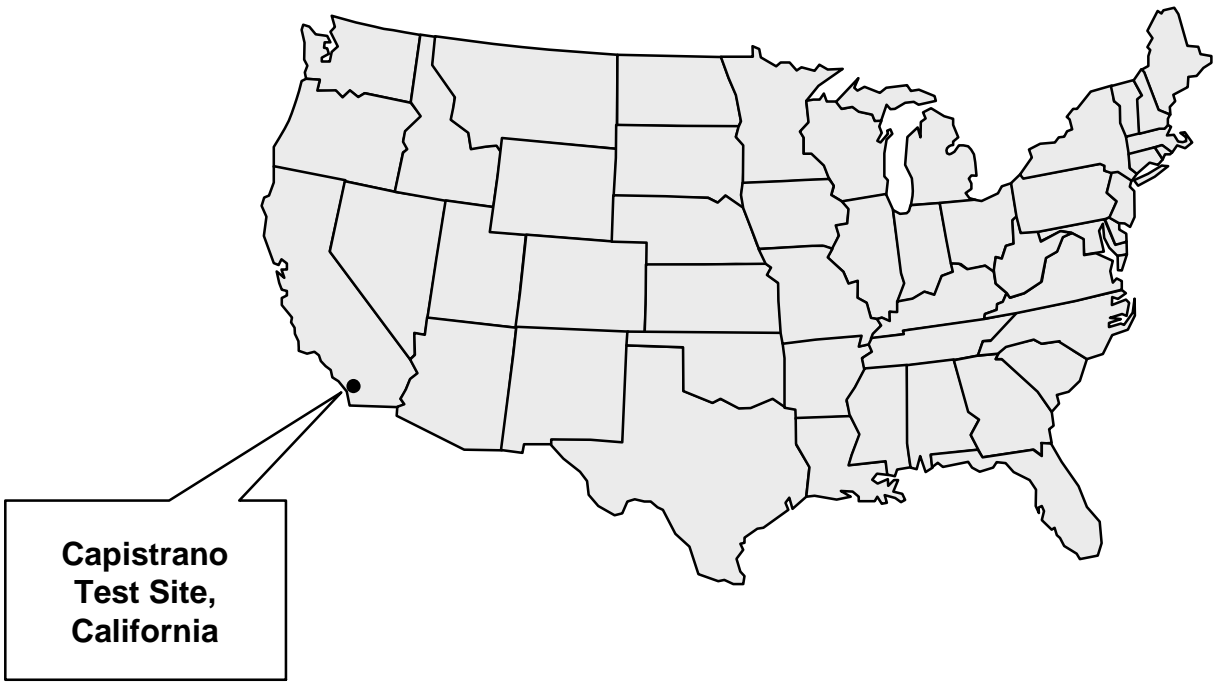


RECOMMENDATIONS

SECTION 7

RECOMMENDATIONS

Based on the records search, VSI, and interviews, the historical use of the property has not caused contamination that would indicate the need for further study of the property. According to the categorization criteria presented in Section 1, the property is classified Category 1.



CERTIFICATIONS

SECTION 8

CERTIFICATIONS

Parsons Engineering Science has conducted this Environmental Baseline Survey on behalf of the Air Force. Parsons Engineering Science has reviewed all appropriate records made available, and conducted visual site inspections of the selected facilities following an analysis of information during the records search. The information contained within the survey report is based on records made available and, to the best of Parsons Engineering Science's knowledge, is correct and current as of the date certified.

Certified by:

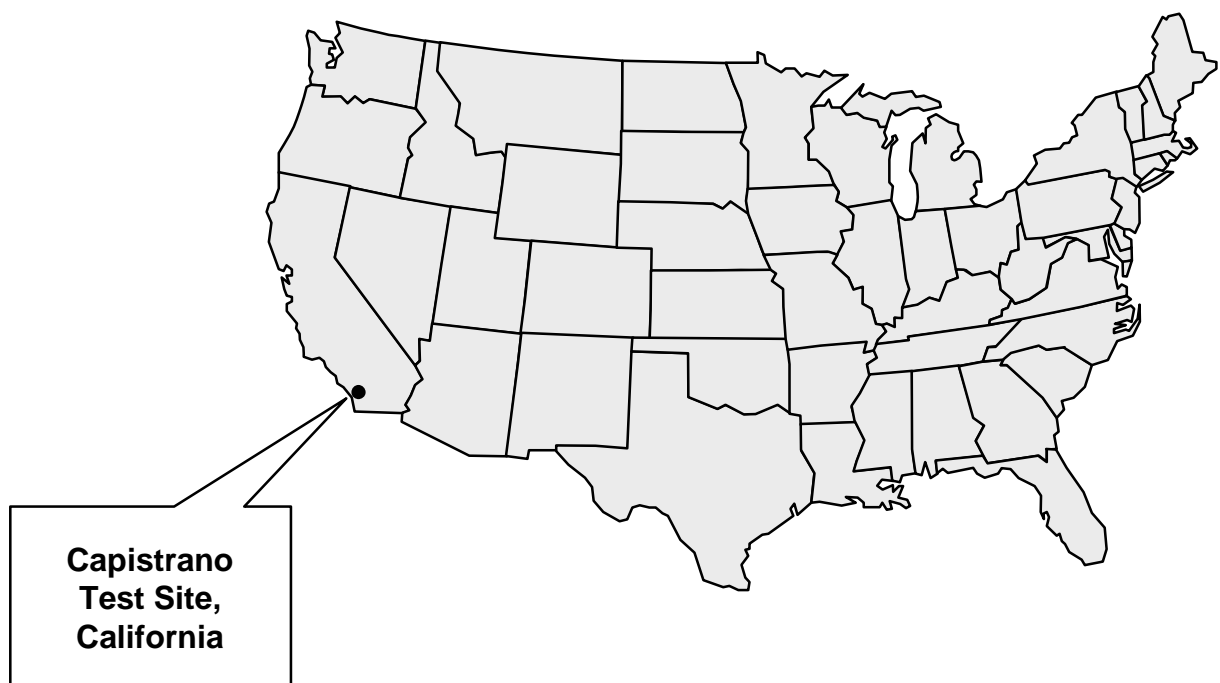
Craig McColloch
Parsons Engineering Science

Date

Approved by:

Chief, Environmental Management
Space and Missile Systems Center

Date



APPENDIX A
ABBREVIATIONS,
ACRONYMS AND TERMS

APPENDIX A**ABBREVIATIONS, ACRONYMS, AND TERMS****Section A - Abbreviations and Acronyms**

AFI	Air Force Instruction
AST	Aboveground storage tank
ASTM	American Society for Testing and Materials
BMDO	Ballistic Missile Defense Organization
CERFA	Community Environmental Response Facilitation Act
CERCLA	Comprehensive Environmental Response, Compensation, and Liability Act
CERCLIS	Comprehensive Environmental Response, Compensation, and Liability Information System
CTS	Capistrano Test Site
EBS	Environmental Baseline Survey
ERNS	Emergency Response Notification System
HATS	High Altitude Test Stand
HEPTS	High Energy Propellant Test Stand
HFSF	Hazardous Fuel Storage Facility
HPM	High Power Microwave
IRP	Installation Restoration Program
LBP	Lead-Based Paint
LUST	Leaking Underground Storage Tank
NPL	National Priorities List
NRCS	Natural Resources Conservation Service
PCB	polychlorinated biphenyl
pCi/l	pico curies per liter
PARB	Preliminary Assessment and Research Building
RCRA	Resource Conservation and Recovery Act
SBL	Space-Based Laser
SDSPO	Strategic Defense Systems Program Office
<i>SWMU</i>	<i>Solid Waste Management Unit</i>
TRIS	Toxic Release Inventory System
TRW	TRW Incorporated
TSD	Treatment, Storage, or Disposal (facility)
USAF	United States Air Force
USC	United States Code
USEPA	United States Environmental Protection Agency
USGS	United States Geological Survey
UST	Underground Storage Tank
VETS	Vertical Engine Test Stand
VSI	Visual Site Inspection

Section B - Definitions

Acquisition	Any authorized method of obtaining Air Force control of and responsibility for real property. An acquisition may be a temporary or permanent interest in real property. Includes interagency transfers of real property accountability from other federal government agencies. Methods include purchase, condemnation, donation, exchange, leasing, licenses, permits, revestment and recapture.
Adjacent properties	Not only those properties contiguous to the boundaries of the installation or subject property, but also those properties relatively nearby that could pose significant environmental impact or concern on the installation or subject property.
Adjoining properties	Any real property or properties the border of which is contiguous or partially contiguous with that of the property, or that would be contiguous or partially contiguous with that of the property but for a street, road, or other public thoroughfare separating them.
Aerial photographs	Photographs taken from an airplane or helicopter (from a low enough altitude to allow identification of development and activities) of areas encompassing the property. Aerial photographs are often available from government agencies or private collections unique to a local area.
Approximate minimum search distance	The area for which records must be obtained and reviewed pursuant to Section 4.3, Offsite Findings. This may include areas outside the property and shall be measured from the nearest property boundary. This term is used in lieu of radius to include irregularly shaped properties.
Asbestos	Six naturally occurring fibrous minerals found in certain types of rock formations. Of the six, the minerals chrysotile, amosite, and crocidolite have been most commonly used in building products. When mined and processed, asbestos is typically separated into very thin fibers. Because asbestos is strong, incombustible, and corrosion-resistant, asbestos was used in many commercial products beginning early in this century and peaking in the period from World War II into the 1970s. When inhaled in sufficient quantities asbestos fibers can cause serious health problems.
Asbestos containing material (ACM)	Any material or product that contains more than 1% asbestos.
Comprehensive Environmental Response, Compensation, and Liability Information System (CERCLIS)	The list of sites compiled by EPA that EPA has investigated or is currently investigating for potential hazardous substances contamination for possible inclusion on the National Priorities List.
Construction debris	Concrete, brick, asphalt, and other such building materials discarded in the construction of a building or other improvement to property.

Contaminated public wells	Public wells used for drinking water that have been designated by a government entity as contaminated by toxic substances (e.g., chlorinated solvents), or as having water unsafe to drink without treatment.
Demolition debris	Concrete, brick, asphalt, and other such building materials discarded in the demolition of a building or other improvement to property.
Disposal	Any authorized method of permanently divesting the Air Force of control of and responsibility for real property. Includes fee conveyance and interagency transfers or other disposition.
Disposal by deed	A conveyance of fee or any easement interest in real property.
Drum	A container (typically, but not necessarily, holding 55 gallons (208 liters) of liquid) that may be used to store hazardous substances or petroleum products.
Dry wells	Underground areas where soil has been removed and replaced with pea gravel, coarse sand, or large rocks. Dry wells are used for drainage, to control storm runoff, for the collection of spilled liquids (intentional and non-intentional) and wastewater disposal (often illegal).
Due diligence	The process of inquiring into the environmental characteristics of a parcel of commercial real estate or other conditions, usually in connection with a commercial real estate transaction. The degree and kind of due diligence vary for different properties and differing purposes.
Dwelling	Structure or portion thereof used for residential habitation.
Environmental audit	The investigative process to determine if the operations of an existing facility are in compliance with applicable environmental laws and regulations. An environmental audit may include an environmental site assessment or, if prior audits are available, may be part of an environmental site assessment.
Environmental lien	A charge, security, or encumbrance upon title to a property to secure the payment of a cost, damage, debt, obligation, or duty arising out of response actions, cleanup, or other remediation of hazardous substances or petroleum products upon a property, including (but not limited to) liens imposed pursuant to CERCLA 42 USC § 9607(1) and similar state or local laws.
Environmental professional	A person possessing sufficient training and experience necessary to conduct a site reconnaissance, interviews, and other activities in accordance with ASTM Standard 1527-93, and from the information generated by such activities, having the ability to develop conclusions regarding recognized environmental conditions in connection with the property in question. An individual's status as an environmental professional may be limited to the type of assessment to be performed or to specific segments of the assessment for which the professional is responsible. The person may be an independent contractor or an employee of the user.

Environmental site assessment (ESA)	The process by which a person or entity seeks to determine if a particular parcel of real property (including improvements) is subject to recognized environmental conditions. At the option of the user, an environmental site assessment may include more inquiry than that constituting appropriate inquiry or, if the user is not concerned about qualifying for the innocent landowner defense, less inquiry than that constituting appropriate inquiry. An environmental site assessment is both different from and less rigorous than an environmental audit.
ERNS list	EPA's emergency response notification system list of reported CERCLA hazardous substance releases or spills in quantities greater than the reportable quantity, as maintained at the National Response Center. Notification requirements for such releases or spills are codified in 40 CFR Parts 302 and 355.
Federal Register (FR)	Publication of the United States government published daily (except for federal holidays and weekends) containing all proposed and final regulations and some other activities of the federal government. When regulations become final, they are included in the Code of Federal Regulations (CFR), as well as published in the Federal Register.
Fire insurance maps	Maps produced for private fire insurance map companies that indicate uses of properties at specified dates and that encompass the property. These maps are often available at local libraries, historical societies, private resellers, or from the map companies who produced them.
Hazardous substance	A substance defined as a hazardous substance pursuant to CERCLA 42 USC § 9601(14), as interpreted by EPA regulations and the courts: "(A) any substance designated pursuant to section 1321(b)(2)(A) of Title 33, (B) any element, compound, mixture, solution, or substance designed pursuant to section 9602 of this title, (C) any hazardous waste having the characteristics identified under or listed pursuant to section 3001 of the Solid Waste Disposal Act (42 USC § 6921) (but not including any waste the regulation of which under the Solid Waste Disposal Act (42 USC § 6901 et seq.) has been suspended by Act of Congress), (D) any toxic pollutant listed under section 1317(a) of Title 33, (E) any hazardous air pollutant listed under section 112 of the Clean Air Act (42 USC § 7412), and (F) any imminently hazardous chemical substance or mixture with respect to which the Administrator (of EPA) has taken action pursuant to section 2606 of Title 15. The term does not include petroleum, including crude oil or any fraction thereof which is not otherwise specifically listed or designated as a hazardous substance under subparagraphs (A) through (F) of this paragraph, and the term does not include natural gas, natural gas liquids, liquefied natural gas, or synthetic gas usable for fuel (or mixtures of natural gas and such synthetic gas)."

Hazardous waste	Any hazardous waste having the characteristics identified under or listed pursuant to section 3001 of the Solid Waste Disposal Act (42 USC § 6921) (but not including any waste the regulation of which under the Solid Waste Disposal Act (42 USC § 6901 et seq.) has been suspended by Act of Congress). The Solid Waste Disposal Act of 1980 amended RCRA. RCRA defines a hazardous waste, in 42 USC § 6903, as: “a solid waste, or combination of solid wastes, which because of its quantity, concentration, or physical, chemical, or infectious characteristics may (1) cause, or significantly contribute to an increase in mortality or an increase in serious irreversible, or incapacitating reversible, illness; or (B) pose a substantial present or potential hazard to human health or the environment when improperly treated, stored, transported, or disposed of, or otherwise managed.”
Interagency transfer	Transfer of federal government property accountability to or from other federal government agencies.
Key site manager	The person identified by the owner of a property as having good knowledge of the uses and physical characteristics of the property.
Landfill	A place, location, tract of land, area, or premises used for the disposal of solid wastes as defined by state solid waste regulations. The term is synonymous with the term solid waste disposal site and is also known as a garbage dump, trash dump, or similar term.
Local street directories	Directories published by private (or sometimes government) sources that show ownership, occupancy, and/or use of sites by reference to street addresses. Often local street directories are available at libraries of local governments, colleges or universities, or historical societies.
LUST sites	State lists of leaking underground storage tank sites. Section 9003 (h) of Subtitle I or RCRA gives EPA and states, under cooperative agreements with EPA, authority to clean up releases from UST systems or require owners and operators to do so.
Material safety data sheet (MSDS)	Written or printed material concerning a hazardous substance which is prepared by chemical manufacturers, importers, and employers for hazardous chemicals pursuant to OSHA’s Hazard Communication Standard, 29 CFR 1910.1200.
National Contingency Plan (NCP)	The National Oil and Hazardous Substances Pollution Contingency Plan, found at 40 CFR § 300, that is the EPA’s blueprint on how hazardous substances are to be cleaned up pursuant to CERCLA.
National Priorities List (NPL)	List compiled by EPA pursuant to CERCLA 42 USC § 9605(a)(8)(B) of properties with the highest priority for cleanup pursuant to EPA’s Hazard Ranking System
Obvious	That which is plain or evident; a condition or fact that could not be ignored or overlooked by a reasonable observer while visually or physically observing the property.

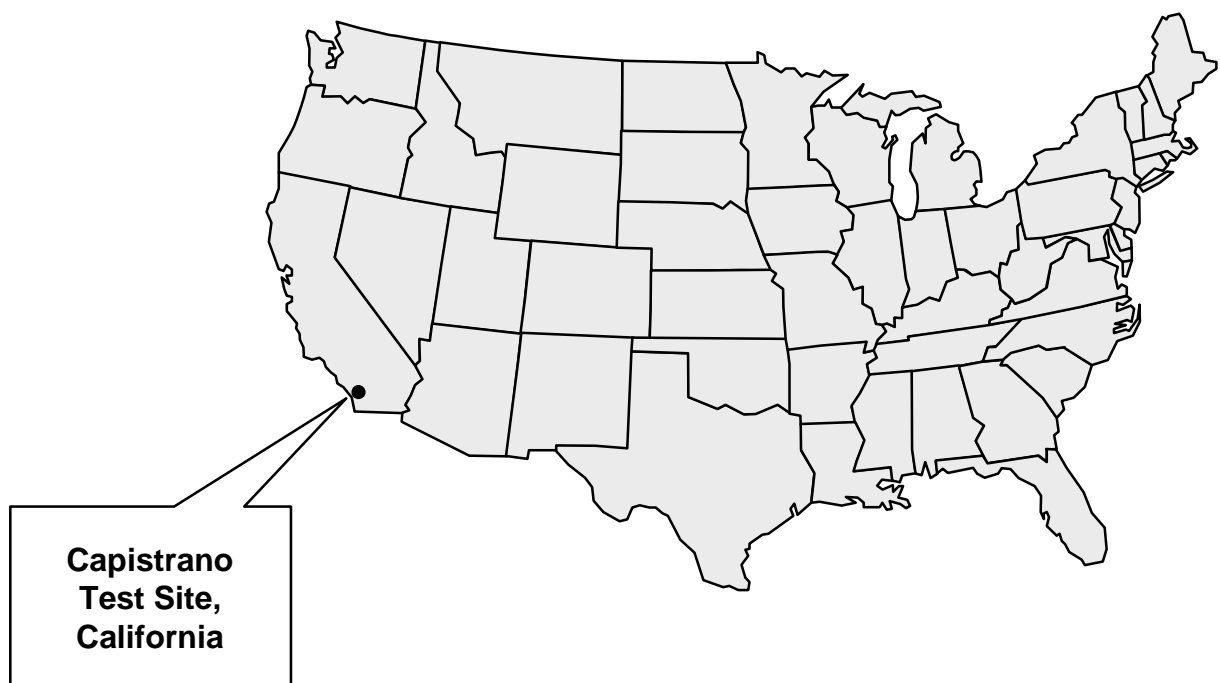
Occupants	Those tenants, subtenants, or other persons or entities using the property or a portion of the property.
Owner	Generally the fee owner of record of the property.
Petroleum exclusion	The exclusion from CERCLA liability provided in 42 USC § 9601(14), as interpreted by the courts and EPA: “the term (hazardous substance) does not include petroleum, including crude oil or any fraction thereof which is not otherwise specifically listed or designated as a hazardous substance under subparagraphs (A) through (F) of this paragraph, and the term does not include natural gas, natural gas liquids, liquefied natural gas, or synthetic gas usable for fuel (or mixtures of natural gas and such synthetic gas).”
Petroleum products	Those substances included within the meaning of the petroleum exclusion to CERCLA, 42 USC section 9601(14), as interpreted by the courts and EPA, that is: “petroleum, including crude oil or any fraction thereof which is not otherwise specifically listed or designated as a hazardous substance under subparagraphs (A) through (F) of 42 USC section 9601(14), natural gas, natural gas liquids, liquefied natural gas, and synthetic gas usable for fuel (or mixtures of natural gas and such synthetic gas). (the word fraction refers to certain distillates of crude oil, including gasoline, kerosene, diesel oil, jet fuels, and fuel oil, pursuant to standard definitions of petroleum statistics)”.
Physical setting sources	Sources that provide information about the geologic, hydrogeologic, hydrologic, or topographic characteristics of a property.
Pits, ponds, or lagoons	Man-made or natural depressions in a ground surface that are likely to hold liquids or sludge containing hazardous substances or petroleum products. The likelihood of such liquids or sludge being present is determined by evidence of factors associated with the pit, pond, or lagoon, including, but not limited to, discolored water, distressed vegetation, or the presence of an obvious wastewater discharge.
Property	The real property that is the subject of the environmental site assessment. Real property includes buildings and other fixtures and improvements located on the property and affixed to the land.
Property tax files	The files kept for property tax purposes by the local jurisdiction where the property is located and includes records of past ownership, appraisals, maps, sketches, photos, or other information that is reasonably ascertainable and pertaining to the property.
RCRA generators	Those persons or entities that generate hazardous wastes, as defined and regulated by RCRA.
RCRA generators list	List kept by EPA of those persons or entities that generate hazardous wastes, as defined and regulated by RCRA.
RCRA TSD facilities	Those facilities on which treatment, storage, and/or disposal of hazardous wastes takes place, as defined and regulated by RCRA.

RCRA TSD facilities list	List kept by EPA of those facilities on which treatment, storage, and/or disposal of hazardous wastes takes place, as defined and regulated by RCRA.
Real Property	Land and fixtures and other improvements affixed thereto.
Reasonably ascertainable	Information that is (1) publicly available, (2) obtainable from its source within reasonable time and cost constraints, and (3) practically reviewable.
Recognized environmental conditions	The presence or likely presence of any hazardous substances or petroleum products on a property under conditions that indicate an existing release, a past release, or a material threat of a release of any hazardous substances or petroleum products into structures on the property or into the ground, groundwater, or surface water of the property. The term is not intended to include <i>de minimis</i> conditions that generally do not present a material risk of harm to public health or the environment and that generally would not be the subject of an enforcement action if brought to the attention of appropriate governmental agencies.
Recorded land title records	Records of fee ownership, leases, land contracts, easements, liens, and other encumbrances on or of the property recorded in the place where land title records are, by law or custom, recorded of the local jurisdiction in which the property is located. (Often such records are kept by a municipal or county recorder or clerk.) Such records may be obtained from title companies or directly from the local government agency. Information about the title to the property that is recorded in a US district court or any place other than where land title records are, by law or custom, recorded of the local jurisdiction in which the property is located, are not considered part of recorded land title records.
Records of emergency release notifications (SARA §304)	Section 304 of the Emergency Planning and Community Right-to-Know Act (EPCRA) or Title III of the Superfund Amendments and Reauthorization Act (SARA) requires operators of facilities to notify their local emergency planning committee (as defined in EPCRA) and state emergency response commission (as defined in EPCRA) of any release beyond the facility's boundary of any reportable quantity of any extremely hazardous substance. Often the local fire department is the local emergency planning committee. Records of such notifications are "Records of Emergency Release Notifications" (SARA § 304).
Records review	That component of an EBS that addresses what should be done in connection with the site visit. The site reconnaissance includes, but is not limited to, the site visit done in connection with such a Phase I Environmental Site Assessment.
Release	This term shall have the meaning provided in CERCLA, 42 USC. 9601(22).

Report	The written record of a transaction screen process as required by ASTM Standard 1527-93 or the written report prepared by the environmental professional and constituting part of a "Phase I Environmental Site Assessment."
Site visit	The visit to the property during which observations are made constituting the site reconnaissance section of ASTM Standard 1527-93 and the site visit requirement of ASTM Standard 1528-93.
Solid waste disposal site	A place, location, tract of land, area, or premises used for the disposal of solid wastes as defined by state solid waste regulations. The term is synonymous with the term landfill, and is also known as a garbage dump, trash dump, or similar term.
Solvent	A chemical compound that is capable of dissolving another substance and is itself a hazardous substance, used in a number of manufacturing/industrial processes including but not limited to the manufacture of paints and coatings for industrial and household purposes, equipment clean-up, and surface degreasing in metal fabricating industries.
State registered USTs	State lists of underground storage tanks required to be registered under subtitle I, section 9002 of RCRA.
Storage	The holding of hazardous substances for a temporary period prior to the hazardous substances being either used, treated, transported, or disposed of.
Sump	A pit, cistern, cesspool, or similar receptacle where liquids drain, collect, or are stored.
TSD facility	Treatment, storage, or disposal facility (see RCRA TSD facilities).
Underground storage tank	Any tank, including underground piping connected to the tank, that is or has been used to contain hazardous substances or petroleum products and the volume of which is 10% or more beneath the surface of the ground.
USGS 7.5 Minute Topographic Map	The map (if any) available from or produced by the United States Geological Survey, entitled "USGS 7.5 Minute Topographic Map," and showing the property.
Visually and/or physically observed	This term means visual observations made while walking through a property and the structures located on it and observations made by the sense of smell, particularly observations of noxious or foul odors.
Wastewater	Water that is or has been used (1) in an industrial or manufacturing process, (2) in an conveyor that has conveyed sewage, or (3) is directly related to manufacturing, processing, or raw materials storage areas at an industrial plant. Wastewater does not include water originating on or passing through or adjacent to a site, such as stormwater flows, that has not been used in industrial or manufacturing process, has not been combined with sewage, or is not directly related to manufacturing, processing, or raw materials storage areas at an industrial plant.

Zoning/land use records Those records of the local government pertaining to the property indicating the uses permitted by the local government in particular zones within its jurisdiction. The records may consist of maps and/or written records. They are often located in the planning department of a municipality or county.

Source: ASTM, 1997 and AFI 32-7066



**Capistrano
Test Site,
California**

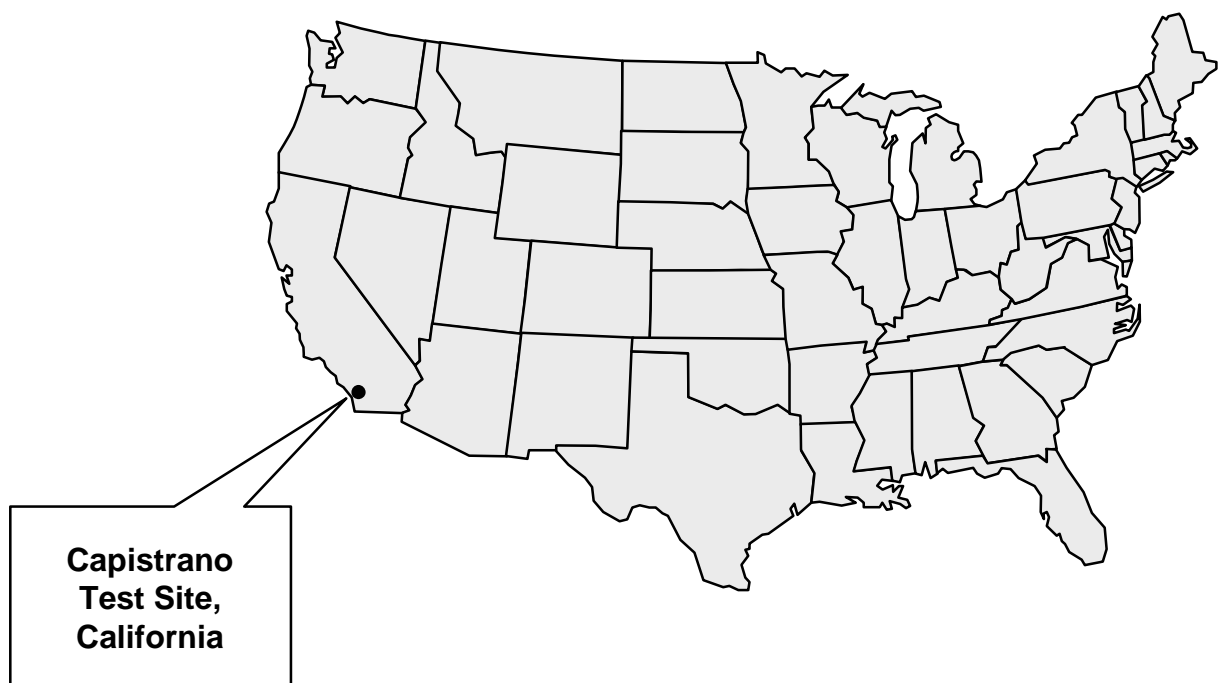
APPENDIX B REFERENCES

APPENDIX B

REFERENCES

- Asher, 1999. Richard K. Asher, Senior Environmental Engineer, Capistrano Test Site, Interview conducted July 20-21, 1999.
- ASTM, 1997. American Society for Testing and Materials, *Standard Practice for Environmental Site Assessments: Phase I Environmental Site Assessment Process*, E 1527-97, 1997.
- Buckley, 1999. Jerry Buckley, Manager, Facility Operations, Capistrano Test Site, Interview conducted July 20-21, 1999.
- EDR, 1999. Environmental Data Resources, Inc., Environmental Records Data Search, EDR Online Environmental Records Data Search, July 19, 1999.
- Gassert, 1999. Larry L. Gassert, Manager, Capistrano Test Site, Interview conducted July 20-21, 1999.
- NRCS, 1978. Natural Resources Conservation Service, *Soil Survey, Orange County and Western Part of Riverside*, 1978.
- SDSPO, 1989. Strategic Defense Systems Program Office, *Environmental Assessment for Continued Development and Operation of the High Power Microwave System, Capistrano Test Site, California*, February 1989.
- Song, 1999. Dave Song, Assistant Chief of Staff, Environmental Security, IR Branch, Camp Pendleton, Telephone interview, September 15, 1999.
- TRW, 1978. TRW Incorporated, *Environmental Impact Report for Renewal of Use Permit No. 3472, TRW Capistrano Test Site*, October 25, 1978.
- TRW, 1987. TRW Incorporated, *Surface Impoundment Closure Plan for the Capistrano Test Site*, November 1987.
- TRW, 1988a. TRW Incorporated, *Final Closure Report for Surface Impoundments at the TRW Capistrano Test Site*, October 12, 1988.
- TRW, 1988b. TRW Incorporated, *Final Report for Underground Gasoline Tank Replacements at the TRW Capistrano Test Site*, October 1988.
- TRW, 1990. TRW Incorporated, *TRW Capistrano Test Site Biological Resources Assessment and Planning Guidelines*, August 1990.
- TRW, 1992. TRW Incorporated, *Transformer PCB Test Results*, 1992.

- TRW, 1993. TRW Incorporated, *Water Quality Management Plan A9692*, December 7, 1993.
- TRW, 1995. TRW Incorporated, *CTS Asbestos Locations*, March 16, 1995.
- TRW, 1996. TRW Incorporated, *TRW Capistrano Test Site Emergency Response Plan*, January 1996.
- TRW, 1997. TRW Incorporated, *Spill Prevention Control and Countermeasure Plan*, March 21, 1997.
- TRW, 1999a. TRW Incorporated, *Aboveground Tank System and Secondary System Inspection Form*, June 30, 1999.
- TRW, 1999b. TRW Incorporated, *Material Safety Data Sheets for pesticides used at Capistrano Test Site*, 1999.
- TRW, 1999c. TRW Incorporated, *Presentation material regarding purpose and operation of Capistrano Test Site*, July 20, 1999.
- TRW, 1999d. TRW Incorporated, *Air Quality Permits*, July 21, 1999.
- USGS, 1975. United States Geological Survey, *San Clemente, California, Quadrangle, 7.5 Minutes Series Topographic Map, 1968, Photorevised 1975*.
- USGS, 1985. United States Geological Survey, *National Water Summary 1984 – Hydrologic Events, Selected Water-Quality Trends, and Ground-Water Resources*, Water Supply Paper 2275, 1985.
- USGS, 1986. United States Geological Survey, *National Water Summary 1985 – Hydrologic Events and Surface Water Resources*, Water Supply Paper 2300, 1986.



**Capistrano
Test Site,
California**

APPENDIX C SITE PHOTOGRAPHS




Fluorine Tanks at HEPTS.



Satellite accumulation points at HATS with rust stains.



Non operating colling tower at HEPTS with asbestos containing panels.



HEPTS fuel and oxidizer tanks.



Satellite accumulation points at VETS



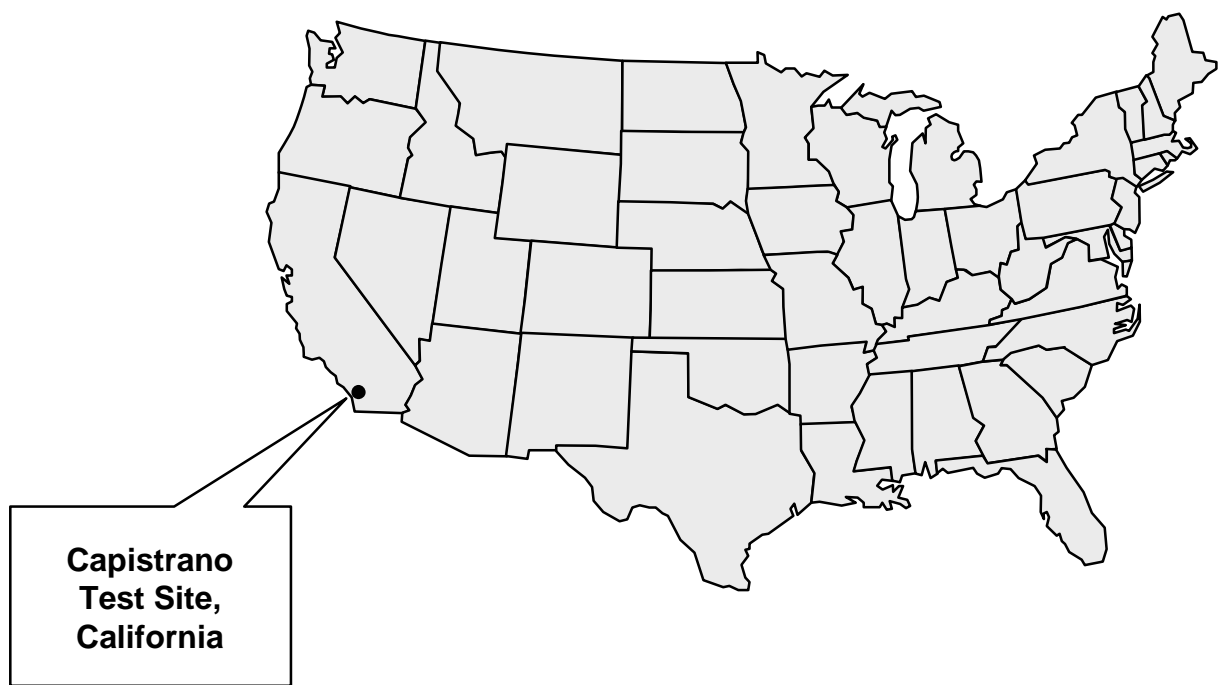
Scrubber at VETS



Steam plant and cooling water at VETS.



“Cistern” at high power microwave facility with water tank
in background.



APPENDIX D AERIAL PHOTOGRAPHS

APPENDIX D

SITE PHOTOGRAPHS

1952 AERIAL PHOTOGRAPH

1977 AERIAL PHOTOGRAPH

1981 AERIAL PHOTOGRAPH

1987 AERIAL PHOTOGRAPH (1 OF 3)

1987 AERIAL PHOTOGRAPH (2 OF 3)

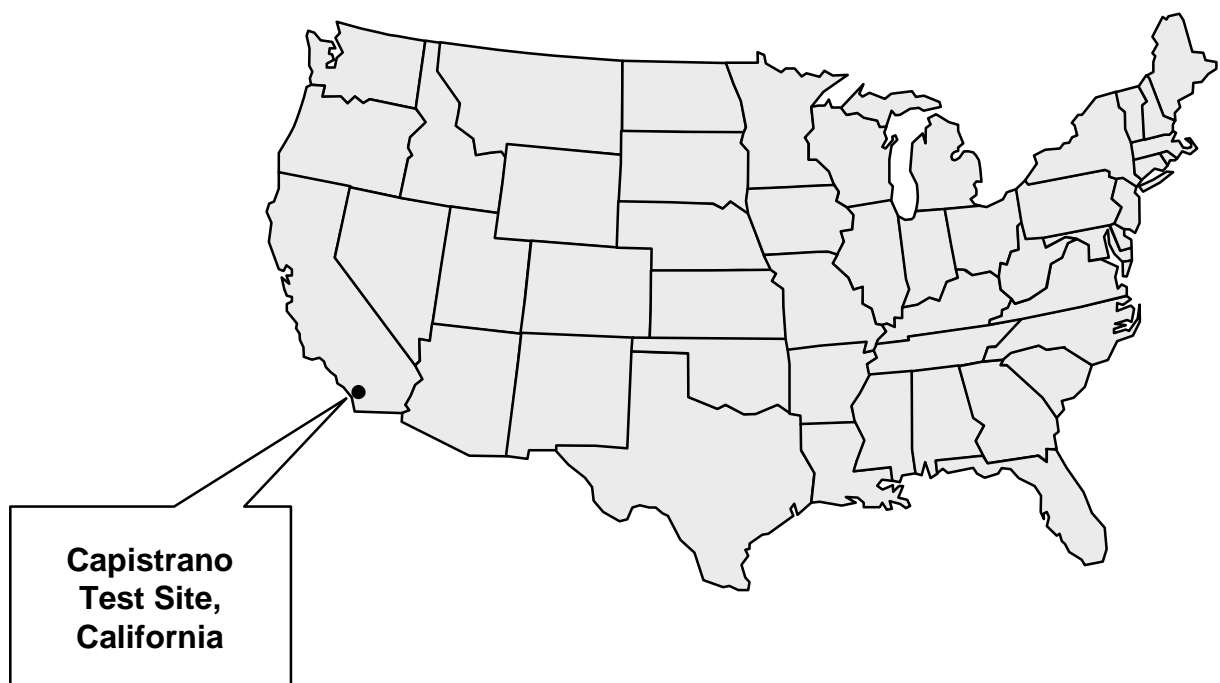
1987 AERIAL PHOTOGRAPH (3 OF 3)

1989 AERIAL PHOTOGRAPH

1990 AERIAL PHOTOGRAPH

1993 AERIAL PHOTOGRAPH

1994 AERIAL PHOTOGRAPH



**Capistrano
Test Site,
California**

APPENDIX E
HISTORIAL
TOPOGRAPHIC MAPS

APPENDIX E

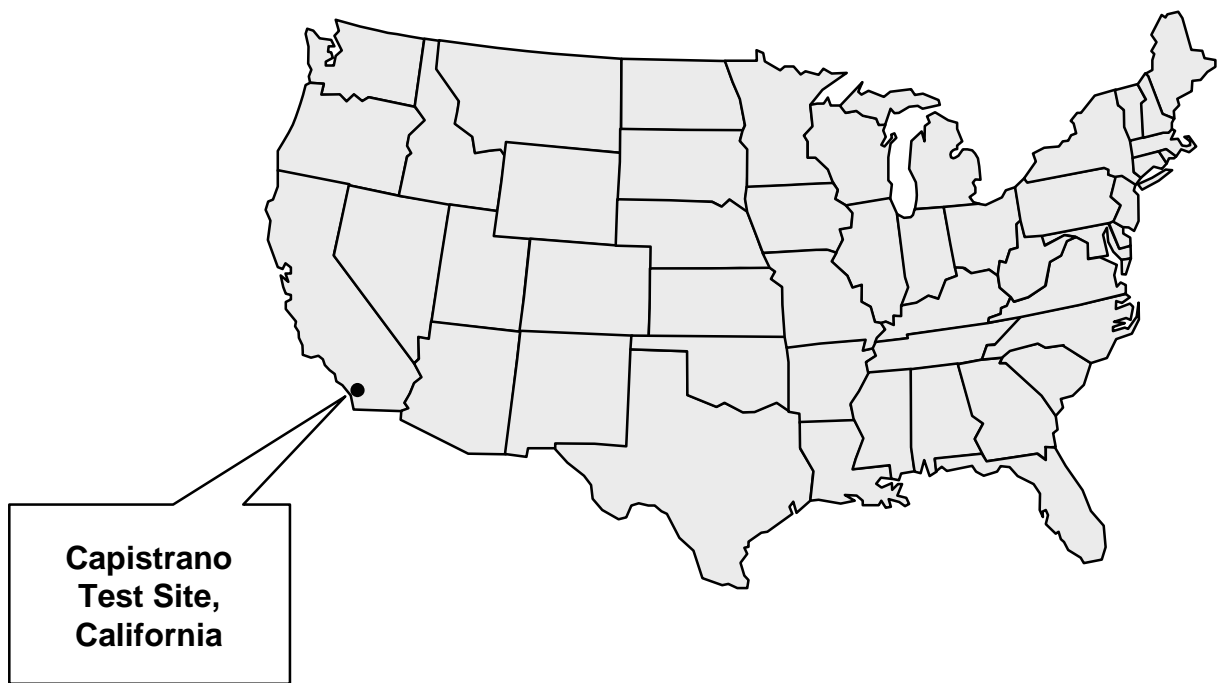
HISTORICAL TOPOGRAPHIC MAPS

1902 HISTORICAL TOPOGRAPHIC MAP


1949 HISTORICAL TOPOGRAPHIC MAP

1968 HISTORICAL TOPOGRAPHIC MAP

1975 HISTORICAL TOPOGRAPHIC MAP



APPENDIX F EDR REPORT



The EDR-Radius Map with GeoCheck[®]

**Capistrano Test Site
Near San Clemente
San Juan Capistrano, CA 92675**

Inquiry Number: 391992.1s

July 19, 1999

The Source For Environmental Risk Management Data

3530 Post Road
Southport, Connecticut 06490

Nationwide Customer Service

Telephone: 1-800-352-0050
Fax: 1-800-231-6802
Internet: www.edrnet.com

TABLE OF CONTENTS

<u>SECTION</u>	<u>PAGE</u>
Executive Summary	ES1
Topographic Map	2
GeoCheck Summary	3
Overview Map	5
Detail Map	6
Map Summary - All Sites	7
Map Summary - Sites with higher or the same elevation as the Target Property	8
Map Findings	9
Orphan Summary	10
Zip Scan Report	11
 <u>APPENDICES</u>	
GeoCheck Version 2.1	A1
Government Records Searched / Data Currency Tracking Addendum	A3

Thank you for your business.
Please contact EDR at 1-800-352-0050
with any questions or comments.

Disclaimer and Other Information

This Report contains information obtained from a variety of public and other sources and Environmental Data Resources, Inc. (EDR) makes no representation or warranty regarding the accuracy, reliability, quality, suitability, or completeness of said information or the information contained in this report. The customer shall assume full responsibility for the use of this report.

NO WARRANTY OF MERCHANTABILITY OR OF FITNESS FOR A PARTICULAR PURPOSE, EXPRESSED OR IMPLIED, SHALL APPLY AND EDR SPECIFICALLY DISCLAIMS THE MAKING OF SUCH WARRANTIES. IN NO EVENT SHALL EDR BE LIABLE TO ANYONE FOR SPECIAL, INCIDENTAL, CONSEQUENTIAL OR EXEMPLARY DAMAGES. COPYRIGHT (C) 1998 BY ENVIRONMENTAL DATA RESOURCES, INC. ALL RIGHTS RESERVED.

Unless otherwise indicated, all trademarks used herein are the property of Environmental Data Resources, Inc. or its affiliates.

EXECUTIVE SUMMARY

A search of available environmental records was conducted by Environmental Data Resources, Inc. (EDR). The report meets the government records search requirements of ASTM Standard Practice for Environmental Site Assessments, E 1527-97. Search distances are per ASTM standard or custom distances requested by the user.

The address of the subject property for which the search was intended is:

NEAR SAN CLEMENTE
SAN JUAN CAPISTRANO, CA 92675

No mapped sites were found in EDR's search of available ("reasonably ascertainable ") government records either on the subject property or within the ASTM E 1527-97 search radius around the subject property for the following Databases:

NPL:..... National Priority List
Delisted NPL:..... NPL Deletions
RCRIS-TSD:..... Resource Conservation and Recovery Information System
AWP:..... AWP
Cal-Sites:..... Cal-Sites
Notify 65:..... Notify 65
CHMIRS:..... California Hazardous Material Incident Report System
Cortese:..... Cortese
Toxic Pits:..... Toxic Pits
CERCLIS:..... Comprehensive Environmental Response, Compensation, and Liability Information System
CERC-NFRAP:..... Comprehensive Environmental Response, Compensation, and Liability Information System
CORRACTS:..... Corrective Action Report
SWF/LF:..... State Landfill
LUST:..... Leaking Underground Storage Tank Information System
UST:..... Hazardous Substance Storage Container Database
Ca. FID:..... CA FID
AST:..... Aboveground Petroleum Storage Tank Facilities
RAATS:..... RCRA Administrative Action Tracking System
WMUDS:..... WMUDS/SWAT
HAZNET:..... HAZNET
RCRIS-SQG:..... Resource Conservation and Recovery Information System
RCRIS-LQG:..... Resource Conservation and Recovery Information System
HMIRS:..... Hazardous Materials Information Reporting System
PADS:..... PCB Activity Database System
ERNS:..... Emergency Response Notification System
FINDS:..... Facility Index System/Facility Identification Initiative Program Summary Report
TRIS:..... Toxic Chemical Release Inventory System
TSCA:..... Toxic Substances Control Act
MLTS:..... Material Licensing Tracking System
NPL Lien:..... NPL Liens
Indus Site:..... Industrial Site
CA SLIC:..... CA SLIC regions.
Ca. BEP:..... CA Bond Exp. Plan
ROD:..... ROD
CONSENT:..... Superfund (CERCLA) Consent Decrees
Ca. WDS:..... CA WDS
S Bay Reg. 2:..... South Bay Region 2
Coal Gas:..... Former Manufactured gas (Coal Gas) Sites.
MINES:..... Mines Master Index File

Unmapped (orphan) sites are not considered in the foregoing analysis.

EXECUTIVE SUMMARY

Search Results:

Search results for the subject property and the search radius, are listed below:

Subject Property:

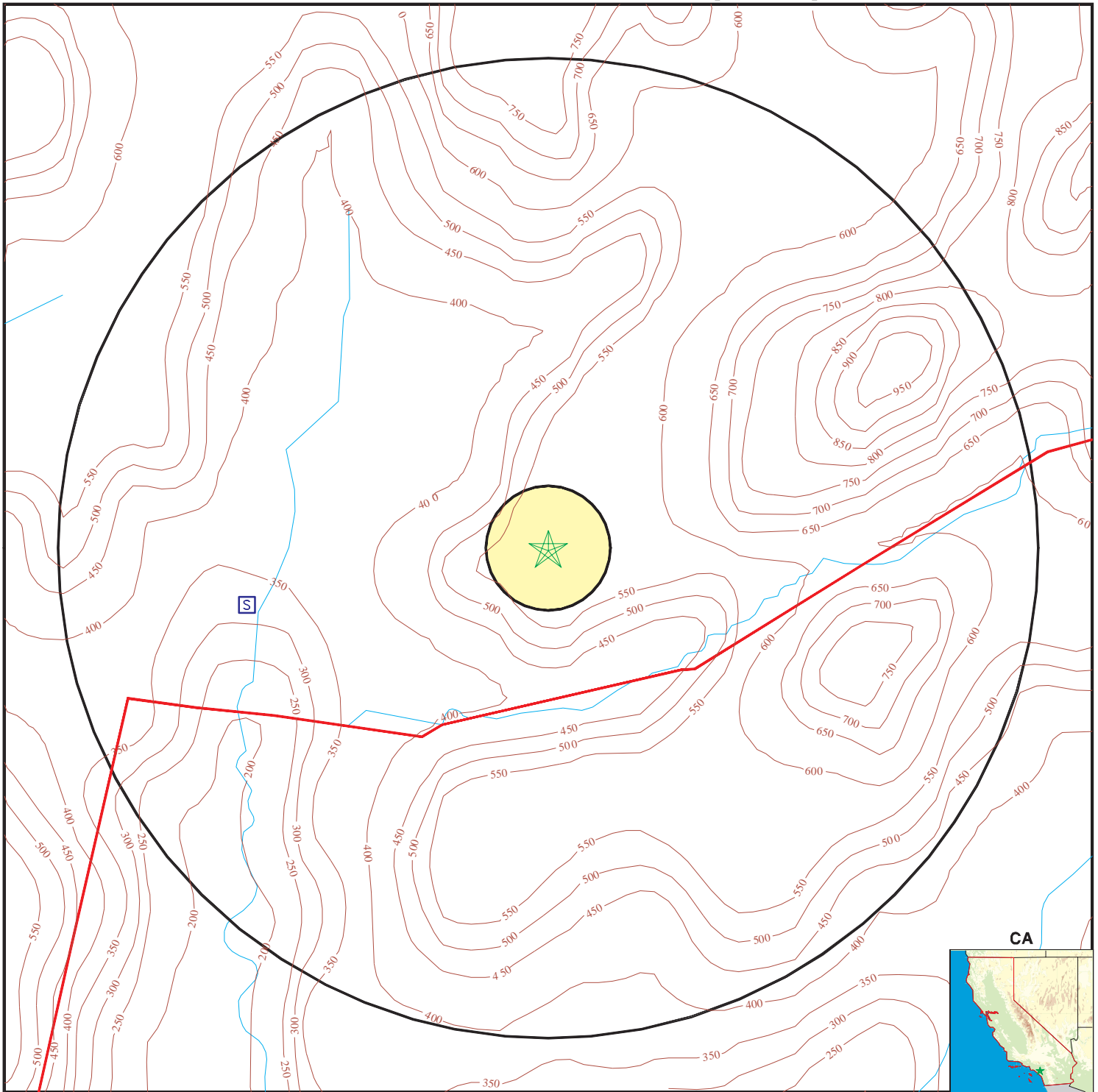
The subject property was not listed in any of the databases searched by EDR.

EXECUTIVE SUMMARY

Due to poor or inadequate address information, the following sites were not mapped:

<u>Site Name</u>	<u>Database(s)</u>
SIERRA SOILS	SWF/LF
LOMAS SAN JUAN MODEL HOME SITE	LUST
SAN JUAN COMPANY	UST
LAS PULGAS LANDFILL, IR SITE 8	WMUDS
SAN ONOFRE LANDFILL, IR SITE 14	WMUDS
IR SITE 22 - UNLINED SURFACE I	WMUDS
SITE #6-DRMO SCRAP YARD	WMUDS
SAN JUAN CAPISTRANO LANDFILL	WMUDS
CAPISTRANO USD	HAZNET
SAN JAUN CAPISTRANO EXXON	HAZNET
COUNTY ORANGE/EMA	HAZNET
COUNTY OF ORANGE/HARBORS BEACHES & PARKS	HAZNET
1X FORD MOTOR LAND DEVELOPMENT CO	HAZNET
CAPISTRANO BUSINESS CENTER	HAZNET

TOPOGRAPHIC MAP - 391992.1s - Parsons Engineering Science



- Major Roads
- Contour Lines
- Waterways
- Earthquake Fault Lines
- Earthquake epicenter, Richter 5 or greater
- Closest Federal Well in quadrant
- Closest State Well in quadrant
- Closest Public Water Supply Well

- Closest Hydrogeological Data
- Oil, gas or related wells



TARGET PROPERTY:	Capistrano Test Site	CUSTOMER:	Parsons Engineering Science
ADDRESS:	Near San Clemente	CONTACT:	Craig McColloch
CITY/STATE/ZIP:	San Juan Capistrano CA 92675	INQUIRY #:	391992.1s
LAT/LONG:	33.4628 / 117.5479	DATE:	July 19, 1999 9:34 am

GEOCHECK VERSION 2.1 SUMMARY

TARGET PROPERTY COORDINATES

Latitude (North): 33.462799 - 33° 27' 46.1"
 Longitude (West): 117.547897 - 117° 32' 52.4"
 Universal Transverse Mercator: Zone 11
 UTM X (Meters): 449084.9
 UTM Y (Meters): 3702536.5

USGS TOPOGRAPHIC MAP ASSOCIATED WITH THIS SITE

Target Property: 2433117-D5 SAN CLEMENTE, CA

GEOLOGIC AGE IDENTIFICATION†

Geologic Code: uK
 Era: Mesozoic
 System: Cretaceous
 Series: Upper Cretaceous

ROCK STRATIGRAPHIC UNIT†

Category: Stratified Sequence

GROUNDWATER FLOW INFORMATION

Groundwater flow direction for a particular site is best determined by a qualified environmental professional using site-specific well data. If such data is not reasonably ascertainable, it may be necessary to rely on other sources of information, including well data collected on nearby properties, regional groundwater flow information (from deep aquifers), or surface topography.‡

AQUIFLOW™** Search Radius: 2.000 Miles

<u>MAP ID</u>	<u>DISTANCE FROM TP</u>	<u>DIRECTION FROM TP</u>	<u>GENERAL DIRECTION GROUNDWATER FLOW</u>
Not Reported			

General Topographic Gradient at Target Property: General WSW
 General Hydrogeologic Gradient at Target Property: No hydrogeologic data available.
 Site-Specific Hydrogeological Data*:
 Search Radius: 2.0 miles
 Status: Not found

FEDERAL DATABASE WELL INFORMATION

<u>WELL QUADRANT</u>	<u>DISTANCE FROM TP</u>	<u>LITHOLOGY</u>	<u>DEPTH TO WATER TABLE</u>
NO WELLS FOUND			

STATE DATABASE WELL INFORMATION

<u>WELL QUADRANT</u>	<u>DISTANCE FROM TP</u>
Southern	>2 Miles
Western	1 - 2 Miles

STATE OIL/GAS WELL INFORMATION

<u>API #</u>	<u>DISTANCE FROM TP</u>
NO WELLS FOUND	

† Source: P.G. Schruben, R.E. Arndt and W.J. Bawiec, Geology of the Conterminous U.S. at 1:2,500,000 Scale - A digital representation of the 1974 P.B. King and H.M. Beikman Map, USGS Digital Data Series DDS - 11 (1994).
 ‡ U.S. EPA Ground Water Handbook, Vol I: Ground Water and Contamination, Office of Research and development EPA/625/6-90/016a, Chapter 4, page 78, September 1990.
 ** EDR AQUIFLOW™ information System of hydrogeologically determined groundwater flow directions at specific locations. See the date pages at the end of this report for a complete description.

GEOCHECK VERSION 2.1 SUMMARY

PUBLIC WATER SUPPLY SYSTEM INFORMATION

Searched by Nearest PWS.

NOTE: PWS System location is not always the same as well location.

PWS Name: CITY OF SAN CLEMENTE
100 AVENIDA PRESIDIO
SAN CLEMENTE, CA 92672

Location Relative to TP: >2 Miles West

PWS currently has or has had major violation(s) or enforcement: No

AREA RADON INFORMATION

EPA Radon Zone for ORANGE County: 3

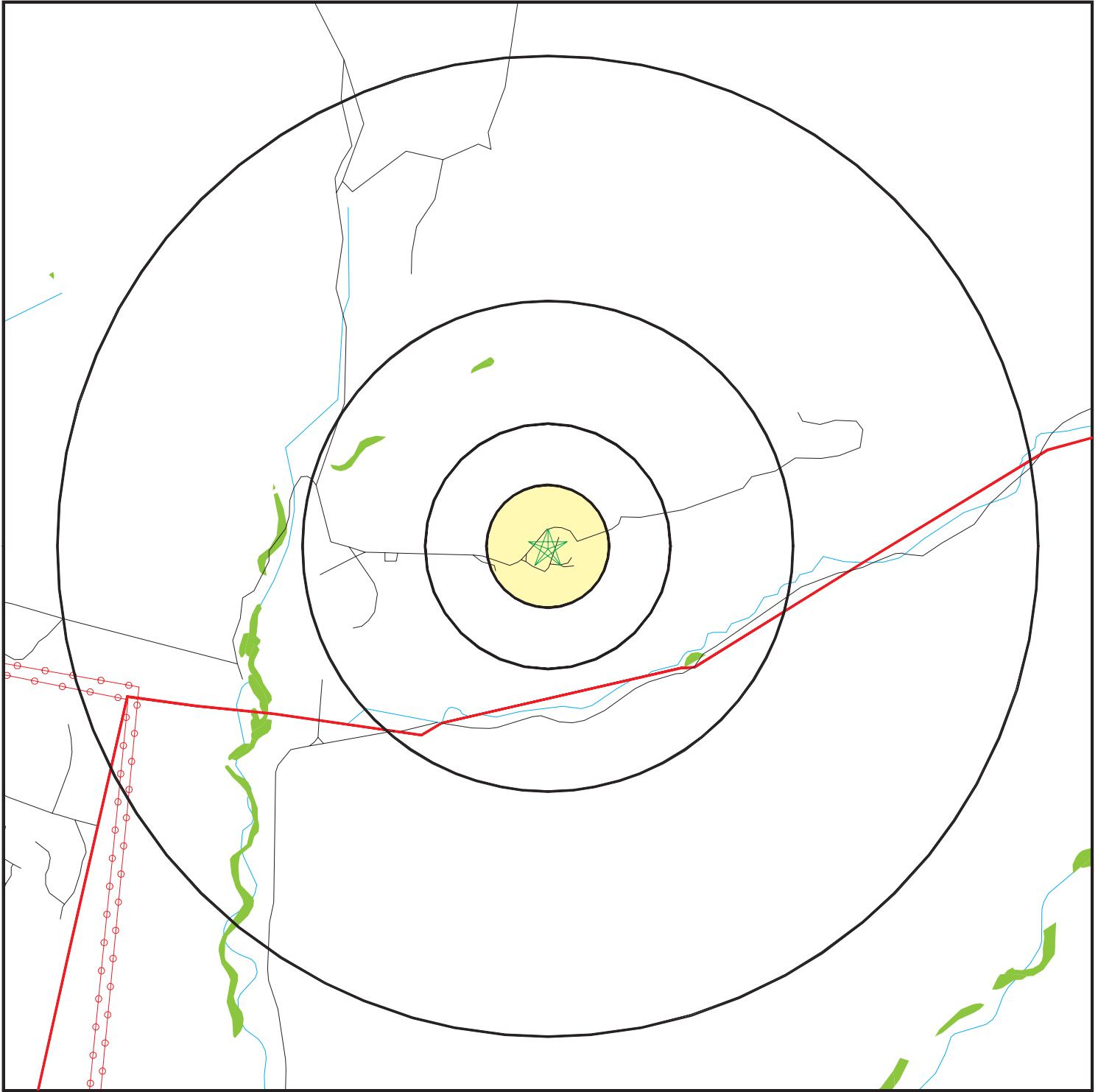
Note: Zone 1 indoor average level > 4 pCi/L.
: Zone 2 indoor average level >= 2 pCi/L and <= 4 pCi/L.
: Zone 3 indoor average level < 2 pCi/L.

Zip Code: 92675

Number of sites tested: 1

<u>Area</u>	<u>Average Activity</u>	<u>% <4 pCi/L</u>	<u>% 4-20 pCi/L</u>	<u>% >20 pCi/L</u>
Living Area - 1st Floor	0.500 pCi/L	100%	0%	0%
Living Area - 2nd Floor	Not Reported	Not Reported	Not Reported	Not Reported
Basement	Not Reported	Not Reported	Not Reported	Not Reported

OVERVIEW MAP - 391992.1s - Parsons Engineering Science



- ★ Target Property
- ▲ Sites at elevations higher than or equal to the target property
- ◆ Sites at elevations lower than the target property
- ▲ Coal Gasification Sites (if requested)
- ▨ National Priority List Sites
- ▨ Landfill Sites

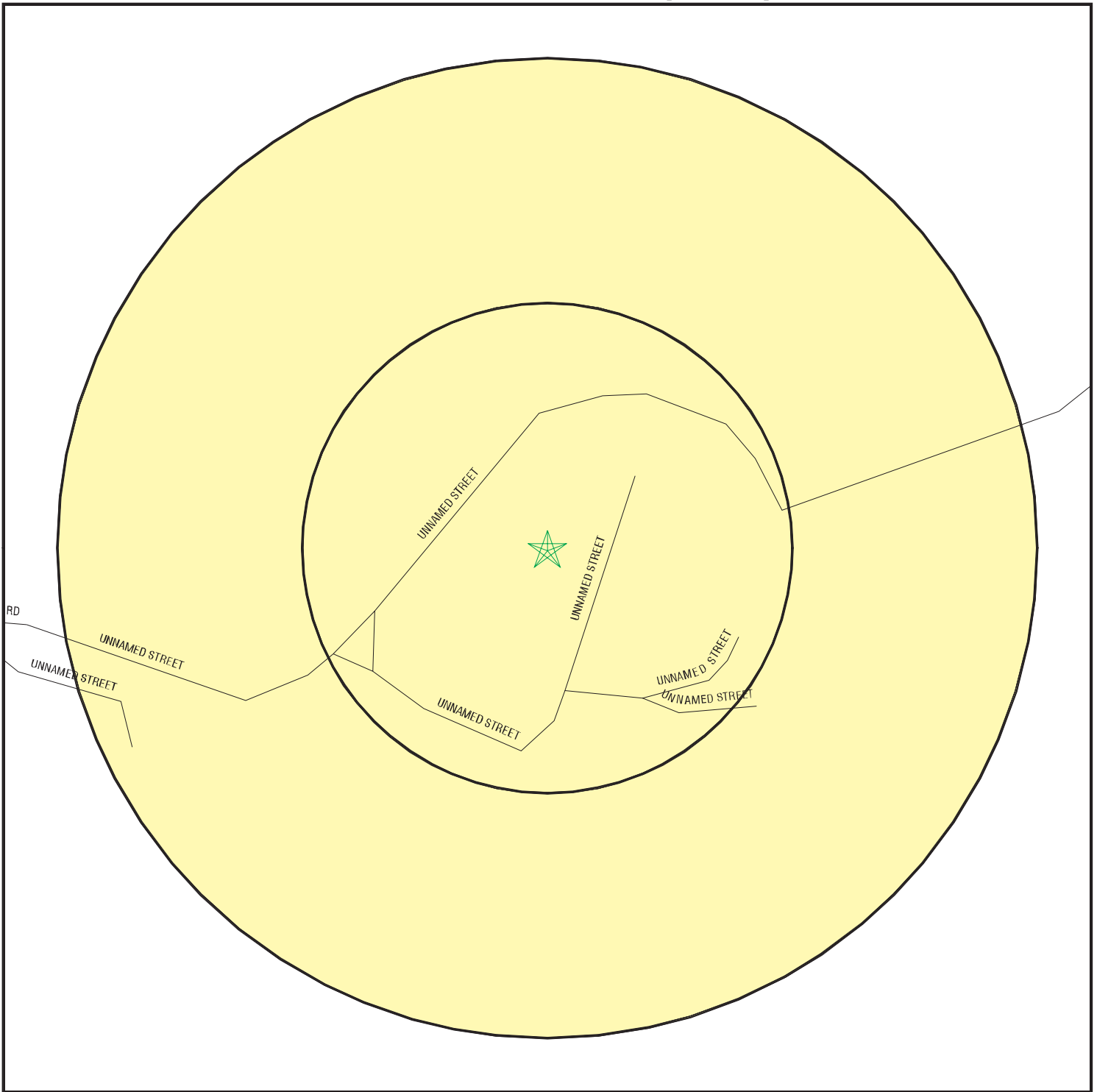
- ⚡ Power transmission lines
- ⚡ Oil & Gas pipelines
- ▨ 100-year flood zone
- ▨ 500-year flood zone
- Wetlands per National Wetlands Inventory (1994)



TARGET PROPERTY: Capistrano Test Site
 ADDRESS: Near San Clemente
 CITY/STATE/ZIP: San Juan Capistrano CA 92675
 LAT/LONG: 33.4628 / 117.5479

CUSTOMER: Parsons Engineering Science
 CONTACT: Craig McColloch
 INQUIRY #: 391992.1s
 DATE: July 19, 1999 9:33 am

DETAIL MAP - 391992.1s - Parsons Engineering Science



- ★ Target Property
- ▲ Sites at elevations higher than or equal to the target property
- ◆ Sites at elevations lower than the target property
- ⚙ Coal Gasification Sites (if requested)
- ⚡ Sensitive Receptors
- ☒ National Priority List Sites
- ☒ Landfill Sites

- ⚡ Power transmission lines
- ⚡ Oil & Gas pipelines
- ▨ 100-year flood zone
- ▨ 500-year flood zone



TARGET PROPERTY: Capistrano Test Site
 ADDRESS: Near San Clemente
 CITY/STATE/ZIP: San Juan Capistrano CA 92675
 LAT/LONG: 33.4628 / 117.5479

CUSTOMER: Parsons Engineering Science
 CONTACT: Craig McColloch
 INQUIRY #: 391992.1s
 DATE: July 19, 1999 9:33 am

MAP FINDINGS SUMMARY SHOWING ALL SITES

Database	Target Property	Search Distance (Miles)	< 1/8	1/8 - 1/4	1/4 - 1/2	1/2 - 1	> 1	Total Plotted
NPL		1.500	0	0	0	0	0	0
Delisted NPL	TP		NR	NR	NR	NR	NR	0
RCRIS-TSD		1.000	0	0	0	0	NR	0
AWP		1.500	0	0	0	0	0	0
Cal-Sites		1.500	0	0	0	0	0	0
Notify 65		1.500	0	0	0	0	0	0
CHMIRS		1.500	0	0	0	0	0	0
Cortese		1.500	0	0	0	0	0	0
Toxic Pits		1.500	0	0	0	0	0	0
CERCLIS		1.000	0	0	0	0	NR	0
CERC-NFRAP	TP		NR	NR	NR	NR	NR	0
CORRACTS		1.500	0	0	0	0	0	0
State Landfill		1.000	0	0	0	0	NR	0
LUST		1.000	0	0	0	0	NR	0
UST		0.750	0	0	0	0	NR	0
CA FID		0.750	0	0	0	0	NR	0
AST	TP		NR	NR	NR	NR	NR	0
RAATS	TP		NR	NR	NR	NR	NR	0
WMUDS/SWAT		1.000	0	0	0	0	NR	0
HAZNET		0.750	0	0	0	0	NR	0
RCRIS Sm. Quan. Gen.		0.750	0	0	0	0	NR	0
RCRIS Lg. Quan. Gen.		0.750	0	0	0	0	NR	0
HMIRS	TP		NR	NR	NR	NR	NR	0
PADS	TP		NR	NR	NR	NR	NR	0
ERNS	TP		NR	NR	NR	NR	NR	0
FINDS	TP		NR	NR	NR	NR	NR	0
TRIS	TP		NR	NR	NR	NR	NR	0
TSCA	TP		NR	NR	NR	NR	NR	0
MLTS	TP		NR	NR	NR	NR	NR	0
NPL Liens	TP		NR	NR	NR	NR	NR	0
Industrial Site	TP		NR	NR	NR	NR	NR	0
CA SLIC		1.000	0	0	0	0	NR	0
CA Bond Exp. Plan		1.500	0	0	0	0	0	0
ROD		1.500	0	0	0	0	0	0
CONSENT		1.500	0	0	0	0	0	0
CA WDS	TP		NR	NR	NR	NR	NR	0
South Bay Region 2	TP		NR	NR	NR	NR	NR	0
Coal Gas		1.500	0	0	0	0	0	0
MINES		0.750	0	0	0	0	NR	0

TP = Target Property

NR = Not Requested at this Search Distance

* Sites may be listed in more than one database

**MAP FINDINGS SUMMARY SHOWING
ONLY SITES HIGHER THAN OR THE SAME ELEVATION AS TP**

Database	Target Property	Search Distance (Miles)	< 1/8	1/8 - 1/4	1/4 - 1/2	1/2 - 1	> 1	Total Plotted
NPL		1.500	0	0	0	0	0	0
Delisted NPL	TP		NR	NR	NR	NR	NR	0
RCRIS-TSD		1.000	0	0	0	0	NR	0
AWP		1.500	0	0	0	0	0	0
Cal-Sites		1.500	0	0	0	0	0	0
Notify 65		1.500	0	0	0	0	0	0
CHMIRS		1.500	0	0	0	0	0	0
Cortese		1.500	0	0	0	0	0	0
Toxic Pits		1.500	0	0	0	0	0	0
CERCLIS		1.000	0	0	0	0	NR	0
CERC-NFRAP	TP		NR	NR	NR	NR	NR	0
CORRACTS		1.500	0	0	0	0	0	0
State Landfill		1.000	0	0	0	0	NR	0
LUST		1.000	0	0	0	0	NR	0
UST		0.750	0	0	0	0	NR	0
CA FID		0.750	0	0	0	0	NR	0
AST	TP		NR	NR	NR	NR	NR	0
RAATS	TP		NR	NR	NR	NR	NR	0
WMUDS/SWAT		1.000	0	0	0	0	NR	0
HAZNET		0.750	0	0	0	0	NR	0
RCRIS Sm. Quan. Gen.		0.750	0	0	0	0	NR	0
RCRIS Lg. Quan. Gen.		0.750	0	0	0	0	NR	0
HMIRS	TP		NR	NR	NR	NR	NR	0
PADS	TP		NR	NR	NR	NR	NR	0
ERNS	TP		NR	NR	NR	NR	NR	0
FINDS	TP		NR	NR	NR	NR	NR	0
TRIS	TP		NR	NR	NR	NR	NR	0
TSCA	TP		NR	NR	NR	NR	NR	0
MLTS	TP		NR	NR	NR	NR	NR	0
NPL Liens	TP		NR	NR	NR	NR	NR	0
Industrial Site	TP		NR	NR	NR	NR	NR	0
CA SLIC		1.000	0	0	0	0	NR	0
CA Bond Exp. Plan		1.500	0	0	0	0	0	0
ROD		1.500	0	0	0	0	0	0
CONSENT		1.500	0	0	0	0	0	0
CA WDS	TP		NR	NR	NR	NR	NR	0
South Bay Region 2	TP		NR	NR	NR	NR	NR	0
Coal Gas		1.500	0	0	0	0	0	0
MINES		0.750	0	0	0	0	NR	0

TP = Target Property

NR = Not Requested at this Search Distance

* Sites may be listed in more than one database

Map ID
Direction
Distance
Distance (ft.)
Elevation

MAP FINDINGS

Site Database(s) EDR ID Number
EPA ID Number

Coal Gas Site Search: No site was found in a search of Real Property Scan's ENVIROHAZ database.

NO SITES FOUND

ORPHAN SUMMARY

City	EDR ID	Site Name	Site Address	Zip	Database(s)	Facility ID
CAMP PENDLETON	S103442730	LAS PULGAS LANDFILL, IR SITE 8	43 AREA	92055	WMUDS	
CAMP PENDLETON	S103442729	SAN ONOFRE LANDFILL,IR SITE 14	52 AREA	92055	WMUDS	
CAMP PENDLETON	S102556699	IR SITE 22 - UNLINED SURFACE I	BLDG 23-88,MUNN FIELD MC AIRST	92055	WMUDS	
CAMP PENDLETON	S103442802	SITE #6-DRMO SCRAP YARD	MARINE CORPS BASE, SITE 6	92055	WMUDS	
SAN JUAN CAPISTRANO	S102807695	CAPISTRANO USD	26126 CALLE PERFECTO	92675	HAZNET	CAD981968951
SAN JUAN CAPISTRANO	S103647937	SAN JAUN CAPISTRANO EXXON	26572 JUNIPERO	92675	HAZNET	CAL000074064
SAN JUAN CAPISTRANO	S103442733	SAN JUAN CAPISTRANO LANDFILL	NEAR SAN JUAN CREEK 300' N		WMUDS	
SAN JUAN CAPISTRANO	S103653287	COUNTY ORANGE/EMA	3301 ORETAGA HWY	92675	HAZNET	CAC001110208
SAN JUAN CAPISTRANO	S103653672	COUNTY OF ORANGE/HARBORS BEACHES & PARKS	33401 ORTEGA HWY/CASPERS PARK	92675	HAZNET	CAC000771808
SAN JUAN CAPISTRANO	U003433403	SAN JUAN COMPANY	31471 ORTEGA HWY # 87	92675	UST	
SAN JUAN CAPISTRANO	S100926569	1X FORD MOTOR LAND DEVELOPMENT CO	3360 ORTIGA HIGHWAY	92675	HAZNET	CAC000749384
SAN JUAN CAPISTRANO	S103648435	CAPISTRANO BUSINESS CENTER	27130 B PASEO ESTADA #501	92675	HAZNET	CAC001223888
SAN JUAN CAPISTRANO	S103340352	SIERRA SOILS	30921 LA PATA ROAD		SWF/LF	30-AB-0372
SAN JUAN CAPISTRANO	S102432719	LOMAS SAN JUAN MODEL HOME SITE	TRACT 10139	92675	LUST	9UT197

EDR ZIP Code Scan Report

ZIP	EDR-ID	Facility ID	Name	Address	Map/Dir/Dist	City	State	Databases
** - Indicates location may or may not be in requested radius. Site has not been assigned a latitude/longitude coordinate. Further review recommended.								
92055	1001209441		NAVY, DEPARTMENT OF THE		**	CAMP PENDLETON	CA	MLTS
92055	95287307				**	CAMP PENDELTON	CA	ERNS
92055	96323534				**	CAMP PENDELTON	CA	ERNS
92055	963349720				**	CAMP PENDELTON	CA	ERNS
92055	96337731				**	CAMP PENDELTON	CA	ERNS
92055	96359969				**	CAMP PENDELTON	CA	ERNS
92055	96369521				**	CAMP PENDELTON	CA	ERNS
92055	97373372				**	CAMP PENDELTON	CA	ERNS
92055	97380143				**	CAMP PENDELTON	CA	ERNS
92055	97386590				**	OCEANSIDE	CA	ERNS
92055	97388183				**	OCEANSIDE	CA	ERNS
92055	97388333				**	OCEANSIDE	CA	ERNS
92055	S102006558	9 000000718	DEL MAR BOAT BASIN		**	CAMP PENDLETON	CA	WDS
92055	S103442731		BOX CANYON LANDFILL, IR SITE 7		**	CAMP PENDLETON	CA	WMUDS/SWAT
92055	S103472064	9UT631	AREA 16 TANK U16114E #1	U16114E #1 MCB	**	CAMP PENDLETON	CA	LUST
92055	S103472066	9UT633	AREA 16 TANK U16144-E #2	U16144-E 2 MCB	**	CAMP PENDLETON	CA	LUST
92055	S101541387	H32114	SAN ONOFRE TRUCK SCALES	HY 5 SOUTH	**	SAN ONOFRE	CA	HMMD
92055	S101272840	37970009	CAMP PENDLETON MARINE COR	125 000 ACRES 35 MI N. OF SAN	**	OCEANSIDE	CA	CORTESE, CAL-SITES (ASPIS), CAL-SITES (AWP)
92055	93301625		AIR STATION	AIR STATION	**	CAMP PENDLETON	CA	ERNS
92055	94354004		21 AREA OF THE BASE	21 AREA OF THE BASE	**	CAMP PENDLETON	CA	ERNS
92055	S102556693		31 AREA ACU-5 (LCAC)	31 AREA	**	CAMP PENDLETON	CA	WMUDS/SWAT
92055	S103442730		LAS PULGAS LANDFILL, IR SITE 8	43 AREA	**	CAMP PENDLETON	CA	WMUDS/SWAT
92055	S103442729		SAN ONOFRE LANDFILL,IR SITE 14	52 AREA	**	CAMP PENDLETON	CA	WMUDS/SWAT
92055	S100740405	H80143	MWR EXCHANGE	AREA 11 BLDG 1106	**	CAMP PENDLETON	CA	HMMD
92055	S100740407	H80145	LIBRARY	AREA 11 BLDG 1122	**	CAMP PENDLETON	CA	HMMD
92055	S100740409	H80147	1ST MAR DIV HQ	AREA 11 BLDG 1133	**	CAMP PENDLETON	CA	HMMD
92055	S100740950	H80713	CIS	AREA 11 BLDG 1164	**	CAMP PENDLETON	CA	HMMD
92055	S100740406	H80144	US MARINE CORP	AREA 11 BLDG 21	**	CAMP PENDLETON	CA	HMMD
92055	S100740408	H80146	US MARINE CORP	AREA 11 BLDG 31	**	CAMP PENDLETON	CA	HMMD
92055	S100740410	H80148	US MARINE CORP	AREA 11 BLDG 42	**	CAMP PENDLETON	CA	HMMD
92055	S100740417	H80155	US MARINE CORP	AREA 11 BLDG 522	**	CAMP PENDLETON	CA	HMMD
92055	S100740418	H80156	US MARINE CORP	AREA 11 BLDG 588	**	CAMP PENDLETON	CA	HMMD
92055	S100740411	H80149	US MARINE CORP	AREA 11 BLDG 61	**	CAMP PENDLETON	CA	HMMD
92055	S100740934	H80696	7TH MOTOR TRANSPORT BN#A	AREA 12 BLDG 12075	**	CAMP PENDLETON	CA	HMMD
92055	S100740935	H80697	7TH MOTOR TRANSPORT BN #B	AREA 12 BLDG 12076	**	CAMP PENDLETON	CA	HMMD
92055	S100833133	H80891	DIVISION REPRODUCTION	AREA 12 BLDG 12102	**	CAMP PENDLETON	CA	HMMD
92055	S100740842	H80595	1ST SRIG HQ CO MOTOR T.	AREA 12 BLDG 1216	**	CAMP PENDLETON	CA	HMMD
92055	S100740412	H80150	HQ 1ST SRIG	AREA 12 BLDG 1223	**	CAMP PENDLETON	CA	HMMD
92055	S100740414	H80152	PROVOST MARSHALL OFFICE	AREA 12 BLDG 1231	**	CAMP PENDLETON	CA	HMMD
92055	S100740416	H80154	MWR MOTOR POOL	AREA 12 BLDG 1255	**	CAMP PENDLETON	CA	HMMD
92055	S100740421	H80159	HQ MSSG-11	AREA 12 BLDG 1261	**	CAMP PENDLETON	CA	HMMD
92055	S100740413	H80157	US MARINE CORP	AREA 12 BLDG 2276	**	CAMP PENDLETON	CA	HMMD
92055	S103818582	H80151	CDR NAVY REGION SOUTHWEST	AREA 12 BLDG 24	**	CAMP PENDLETON	CA	HMMD
92055	S100740415	H80153	CID CENTRAL PRECINCT	AREA 12 BLDG 44	**	CAMP PENDLETON	CA	HMMD
92055	S103818583	H80166	M C C S	AREA 12 BLDG 94	**	CAMP PENDLETON	CA	HMMD
92055	S100740661	H80401	MWR MOTOR TRANS LOGISTICS	AREA 12-BL 1292 / 1297	**	CAMP PENDLETON	CA	HMMD
92055	S100740430	H80168	US MARINE CORP	AREA 13	**	CAMP PENDLETON	CA	HMMD
92055	S102018013	H36261	THE OIL EXCHANGE	AREA 13 BLDG 13031	**	CAMP PENDLETON	CA	HMMD
92055	S100740452	H54065	13 AREA MEDICAL CLINIC	AREA 13 BLDG 13129	**	CAMP PENDLETON	CA	HMMD
92055	S100740827	H80580	1ST FSSG MSSG 11 AND 13	AREA 13 BL 13161-177	**	CAMP PENDLETON	CA	HMMD
92055	S100740350	H80048	MWR GAS STATION	AREA 13 BLDG 13026	**	CAMP PENDLETON	CA	HMMD
92055	S100740846	H80599	1 MEF MOTOR TRANSPORT MAINT	AREA 13 BLDG 13053	**	CAMP PENDLETON	CA	HMMD
92055	S103818595	H80598	09TH COMBAT, IMHG	AREA 13 BLDG 13053#A	**	CAMP PENDLETON	CA	HMMD
92055	S100740446	H80184	BASE PHOTO LAB (TAVSC)	AREA 13 BLDG 13103	**	CAMP PENDLETON	CA	HMMD
92055	S100740447	H80185	BEQ 9TH COMM	AREA 13 BLDG 13110	**	CAMP PENDLETON	CA	HMMD
92055	S100740449	H80187	MWR FITNESS CENTER	AREA 13 BLDG 13113	**	CAMP PENDLETON	CA	HMMD
92055	S100740451	H80189	HQ & SUPPORT BN ADMIN	AREA 13 BLDG 13115	**	CAMP PENDLETON	CA	HMMD
92055	S100740669	H80410	AREA 13 NINETY DAY SITE	AREA 13 BLDG 13116	**	CAMP PENDLETON	CA	HMMD
92055	S100739478	H52004	AREA 13 DENTAL CLINIC	AREA 13 BLDG 13128	**	CAMP PENDLETON	CA	HMMD
92055	S100740431	H80169	SWIMMING POOL	AREA 13 BLDG 1313	**	CAMP PENDLETON	CA	HMMD
92055	S100740453	H80191	JOINT LEGAL ASSISTANCE	AREA 13 BLDG 13131	**	CAMP PENDLETON	CA	HMMD
92055	S100740455	H80193	H AND S BN	AREA 13 BLDG 13142	**	CAMP PENDLETON	CA	HMMD
92055	S100740457	H80195	1ST TOPOGRAPHIC PLATOON	AREA 13 BLDG 13144	**	CAMP PENDLETON	CA	HMMD
92055	S100740458	H80196	1ST SRIG 1ST INTEL CO	AREA 13 BLDG 13145	**	CAMP PENDLETON	CA	HMMD
92055	S100740462	H80200	FIRE STATION	AREA 13 BLDG 13164	**	CAMP PENDLETON	CA	HMMD
92055	S100740353	H80051	MWR AUTO HOBBY SHOP	AREA 13 BLDG 13191	**	CAMP PENDLETON	CA	HMMD
92055	S100740435	H80173	MWR GAS LANES	AREA 13 BLDG 1327	**	CAMP PENDLETON	CA	HMMD
92055	S100740436	H80174	MILITARY HUMAN RESOURCES	AREA 13 BLDG 1331	**	CAMP PENDLETON	CA	HMMD

EDR ZIP Code Scan Report

ZIP	EDR-ID	Facility ID	Name	Address	Map/Dir/Dist	City	State	Databases
92055	S100740437	H80175	TRAINING AUDIOVISUAL SUP CEN	AREA 13 BLDG 1333	**	CAMP PENDLETON	CA	HMMD
92055	S100740438	H80176	RELIGIOUS DEVELOPMENT CENTER	AREA 13 BLDG 1344	**	CAMP PENDLETON	CA	HMMD
92055	S100740441	H80179	DISBURSING OFFICE	AREA 13 BLDG 1364	**	CAMP PENDLETON	CA	HMMD
92055	S100740443	H80181	BASE GYM	AREA 13 BLDG 1376	**	CAMP PENDLETON	CA	HMMD
92055	S100740444	H80182	TRAINING AUDIOVISUAL SUP CTR	AREA 13 BLDG 1395	**	CAMP PENDLETON	CA	HMMD
92055	S100740440	H80178	1ST MAR DIV BAND	AREA 13 BLDG 63	**	CAMP PENDLETON	CA	HMMD
92055	S100740471	H80209	US MARINE CORP	AREA 14 BLDG 008	**	CAMP PENDLETON	CA	HMMD
92055	S100740473	H80211	US MARINE CORP	AREA 14 BLDG 015	**	CAMP PENDLETON	CA	HMMD
92055	S100740474	H80212	US MARINE CORP	AREA 14 BLDG 107	**	CAMP PENDLETON	CA	HMMD
92055	S100740476	H80214	US MARINE CORP	AREA 14 BLDG 116	**	CAMP PENDLETON	CA	HMMD
92055	S100740465	H80203	US MARINE CORP	AREA 14 BLDG 12	**	CAMP PENDLETON	CA	HMMD
92055	S100740995	H80761	BEQ BOILER ROOM	AREA 14 BLDG 140008	**	CAMP PENDLETON	CA	HMMD
92055	S100740952	H80717	1ST FSSG SERV CO H&S BN BEQ	AREA 14 BLDG 140032	**	CAMP PENDLETON	CA	HMMD
92055	S100740953	H80718	BEQ STEAM PLANT	AREA 14 BLDG 14011	**	CAMP PENDLETON	CA	HMMD
92055	S100740472	H80210	MESS HALL	AREA 14 BLDG 14013	**	CAMP PENDLETON	CA	HMMD
92055	S100740929	H80691	AREA 14 FUEL STATION	AREA 14 BLDG 140134	**	CAMP PENDLETON	CA	HMMD
92055	S100740826	H80579	1ST FSSG 7TH ENGINEERS	AREA 14 BLDG 140178	**	CAMP PENDLETON	CA	HMMD
92055	S100741110	H80877	7TH ENGINEERS BN BULK FUEL	AREA 14 BLDG 140200	**	CAMP PENDLETON	CA	HMMD
92055	S100740825	H80578	1ST FSSG HS BN	AREA 14 BLDG 140210	**	CAMP PENDLETON	CA	HMMD
92055	S100740475	H80213	SWIMMING POOL	AREA 14 BLDG 14112	**	CAMP PENDLETON	CA	HMMD
92055	S100740829	H80582	US MARINE CORP	AREA 14 BLDG 141200	**	CAMP PENDLETON	CA	HMMD
92055	S100740478	H80216	GROUP SURGEON 1ST FSSG	AREA 14 BLDG 14125	**	CAMP PENDLETON	CA	HMMD
92055	S100740828	H80581	1ST FSSG G-4 INDUSTRIAL HYGIENE	AREA 14 BLDG 14126	**	CAMP PENDLETON	CA	HMMD
92055	S100740466	H80204	1ST MEF SURGEON	AREA 14 BLDG 1413	**	CAMP PENDLETON	CA	HMMD
92055	S100740480	H80218	HQ 1ST FSSG	AREA 14 BLDG 14131	**	CAMP PENDLETON	CA	HMMD
92055	S100740481	H80219	COMBAT SKILLS TRAINING SCHOOL	AREA 14 BLDG 14137	**	CAMP PENDLETON	CA	HMMD
92055	S100740482	H80220	FUEL FARM	AREA 14 BLDG 14155	**	CAMP PENDLETON	CA	HMMD
92055	S100740484	H80222	BULK FUEL STORAGE	AREA 14 BLDG 14173	**	CAMP PENDLETON	CA	HMMD
92055	S100740485	H80223	BULK FUEL STORAGE	AREA 14 BLDG 14174	**	CAMP PENDLETON	CA	HMMD
92055	S100740486	H80224	BULK FUEL STORAGE	AREA 14 BLDG 14177	**	CAMP PENDLETON	CA	HMMD
92055	S100740468	H80206	15TH COUNTERINTELL TEAM	AREA 14 BLDG 1441	**	CAMP PENDLETON	CA	HMMD
92055	S100740677	H80418	DELUZ HOUSING MAINT	AREA 14 BLDG 14523	**	CAMP PENDLETON	CA	HMMD
92055	S100740469	H80207	EXCHANGE	AREA 14 BLDG 1482	**	CAMP PENDLETON	CA	HMMD
92055	S100740470	H80208	HEADQUARTERS 1ST FSSG	AREA 14 BLDG 1491	**	CAMP PENDLETON	CA	HMMD
92055	S100740483	H80221	US MARINE CORP	AREA 14 BLDG 171	**	CAMP PENDLETON	CA	HMMD
92055	S100740467	H80205	US MARINE CORP	AREA 14 BLDG 31	**	CAMP PENDLETON	CA	HMMD
92055	S100741088	H80854	HORSE STABLES	AREA 15 BLDG 1509	**	CAMP PENDLETON	CA	HMMD
92055	S100740487	H80225	1ST MEF HQ	AREA 15 BLDG 1523	**	CAMP PENDLETON	CA	HMMD
92055	S100740489	H80227	SERRA MESA HOUSING OFFICE	AREA 15 BLDG 1536	**	CAMP PENDLETON	CA	HMMD
92055	S100740488	H80226	US MARINE CORP	AREA 15 BLDG 24	**	CAMP PENDLETON	CA	HMMD
92055	S100740495	H80233	US MARINE CORP	AREA 15 BLDG 31R	**	CAMP PENDLETON	CA	HMMD
92055	S100740490	H80228	US MARINE CORP	AREA 15 BLDG 61	**	CAMP PENDLETON	CA	HMMD
92055	S100740491	H80229	US MARINE CORP	AREA 15 BLDG 75	**	CAMP PENDLETON	CA	HMMD
92055	S100740492	H80230	US MARINE CORP	AREA 15 BLDG 81	**	CAMP PENDLETON	CA	HMMD
92055	S100740493	H80231	US MARINE CORP	AREA 15 BLDG 94	**	CAMP PENDLETON	CA	HMMD
92055	S100740494	H80232	US MARINE CORP	AREA 15 BLDG 95	**	CAMP PENDLETON	CA	HMMD
92055	S100833138	H80896	1ST BRIG H & S	AREA 16 BLDG #16137	**	CAMP PENDLETON	CA	HMMD
92055	S102626489	H81087	1ST SRIG HQ. CO MOTOR T	AREA 16 BLDG 16135	**	CAMP PENDLETON	CA	HMMD
92055	S100740513	H80251	US MARINE CORP	AREA 16 BLDG 105	**	CAMP PENDLETON	CA	HMMD
92055	S100740514	H80252	US MARINE CORP	AREA 16 BLDG 115	**	CAMP PENDLETON	CA	HMMD
92055	S100740516	H80254	US MARINE CORP	AREA 16 BLDG 126	**	CAMP PENDLETON	CA	HMMD
92055	S100740511	H80249	1ST MAR DIV, DIV SURGEON	AREA 16 BLDG 16103	**	CAMP PENDLETON	CA	HMMD
92055	S100740512	H80250	FISCAL ACCOUNTING OFFICE	AREA 16 BLDG 16104	**	CAMP PENDLETON	CA	HMMD
92055	S100740515	H80253	FAMILY SERVICE CENTER	AREA 16 BLDG 16124	**	CAMP PENDLETON	CA	HMMD
92055	S100740517	H80255	BASE CLUB SYSTEMS	AREA 16 BLDG 16144	**	CAMP PENDLETON	CA	HMMD
92055	S100740500	H80238	MESS HALL	AREA 16 BLDG 1645	**	CAMP PENDLETON	CA	HMMD
92055	S100740504	H80242	NON-APPROPRIATED FUND AUDIT	AREA 16 BLDG 1656	**	CAMP PENDLETON	CA	HMMD
92055	S100740505	H80243	MWR HOBBY SHOP	AREA 16 BLDG 1657	**	CAMP PENDLETON	CA	HMMD
92055	S100740506	H80244	CHAPLAIN'S OFFICE	AREA 16 BLDG 1661	**	CAMP PENDLETON	CA	HMMD
92055	S100740662	H80403	CAREER RESOURCE MGMT CENTER	AREA 16 BLDG 1671	**	CAMP PENDLETON	CA	HMMD
92055	S100741087	H80853	POST OFFICE	AREA 16 BLDG 1674	**	CAMP PENDLETON	CA	HMMD
92055	S100740508	H80246	US MARINE CORP	AREA 16 BLDG 1685	**	CAMP PENDLETON	CA	HMMD
92055	S100740510	H80248	13TH MAR EXPEDITIONARY UNIT	AREA 16 BLDG 1692	**	CAMP PENDLETON	CA	HMMD
92055	S100740496	H80234	US MARINE CORP	AREA 16 BLDG 21	**	CAMP PENDLETON	CA	HMMD
92055	S100740497	H80235	US MARINE CORP	AREA 16 BLDG 23	**	CAMP PENDLETON	CA	HMMD
92055	S100740498	H80236	US MARINE CORP	AREA 16 BLDG 41	**	CAMP PENDLETON	CA	HMMD
92055	S100740499	H80237	US MARINE CORP	AREA 16 BLDG 42	**	CAMP PENDLETON	CA	HMMD
92055	S100740501	H80239	US MARINE CORP	AREA 16 BLDG 46	**	CAMP PENDLETON	CA	HMMD
92055	S100740502	H80240	US MARINE CORP	AREA 16 BLDG 54	**	CAMP PENDLETON	CA	HMMD
92055	S100740503	H80241	US MARINE CORP	AREA 16 BLDG 55	**	CAMP PENDLETON	CA	HMMD
92055	S100740507	H80245	US MARINE CORP	AREA 16 BLDG 84	**	CAMP PENDLETON	CA	HMMD

EDR ZIP Code Scan Report

ZIP	EDR-ID	Facility ID	Name	Address	Map/Dir/Dist	City	State	Databases
92055	S100740509	H80247	US MARINE CORP	AREA 16 BLDG 87		CAMP PENDLETON	CA	HMMD
92055	S100740847	H80600	MWR RECREATION CHECK OUT	AREA 17 BLDG 1713	**	CAMP PENDLETON	CA	HMMD
92055	S100740518	H80256	CHILD DEVELOPMENT CENTER	AREA 17 BLDG 1781	**	CAMP PENDLETON	CA	HMMD
92055	S100740519	H80257	O'CLUB SWIM POOL/STEAM PLANT	AREA 17 BLDG 1791	**	CAMP PENDLETON	CA	HMMD
92055	S100740849	H80602	MWR GOLF COURSE MAINT	AREA 18 BLDG 18412	**	CAMP PENDLETON	CA	HMMD
92055	S100740520	H80258	MWR GOLF CLUB HOUSE	AREA 18 BLDG 18415	**	CAMP PENDLETON	CA	HMMD
92055	S100741119	H80888	SOUTH MESA HOUSING MAINT	AREA 20 BLDG 20006	**	CAMP PENDLETON	CA	HMMD
92055	S100741040	H80806	POLLUTION ABATEMENT PAD	AREA 20 BLDG 201019	**	OCEANSIDE	CA	HMMD
92055	S100740521	H80259	SEWAGE TREATMENT PLANT	AREA 20 BLDG 20752	**	CAMP PENDLETON	CA	HMMD
92055	S100741090	H80856	PUMP STATION	AREA 20 BLDG 20816	**	CAMP PENDLETON	CA	HMMD
92055	S100740819	H80570	LANDING SUPPORT EQUIP CO	AREA 21 BL 21605 / 544	**	CAMP PENDLETON	CA	HMMD
92055	S100740539	H80279	US MARINE CORP	AREA 21 BLDG 0636		CAMP PENDLETON	CA	HMMD
92055	S100740541	H80281	US MARINE CORP	AREA 21 BLDG 0735		CAMP PENDLETON	CA	HMMD
92055	S100740542	H80282	US MARINE CORP	AREA 21 BLDG 0821		CAMP PENDLETON	CA	HMMD
92055	S100740545	H80285	US MARINE CORP	AREA 21 BLDG 1735		CAMP PENDLETON	CA	HMMD
92055	S100740546	H80286	US MARINE CORP	AREA 21 BLDG 1764		CAMP PENDLETON	CA	HMMD
92055	S100741114	H80881	AMPHIBIAN VEHICLE TEST BRANCH	AREA 21 BLDG 210533	**	CAMP PENDLETON	CA	HMMD
92055	S100741113	H80880	AMPHIBIAN VEHICLE TEST BRANCH	AREA 21 BLDG 210536	**	CAMP PENDLETON	CA	HMMD
92055	S100741115	H80882	AMPHIBIAN VEHICLE TEST BRANCH	AREA 21 BLDG 210540	**	CAMP PENDLETON	CA	HMMD
92055	S103818594	H80587	CDR NAVY REGION SOUTHWEST	AREA 21 BLDG 210577	**	CAMP PENDLETON	CA	HMMD
92055	S100740931	H80693	AREA 21 FUEL STATION	AREA 21 BLDG 210587	**	CAMP PENDLETON	CA	HMMD
92055	S100740352	H80050	MWR GAS LANES	AREA 21 BLDG 210620	**	CAMP PENDLETON	CA	HMMD
92055	S100740949	H80712	3RD AA BN BEQ	AREA 21 BLDG 210628	**	CAMP PENDLETON	CA	HMMD
92055	S100741112	H80879	GSM BATTERY BLDG	AREA 21 BLDG 210670	**	CAMP PENDLETON	CA	HMMD
92055	S100740540	H80280	BEQ ASSAULT CRAFT UNIT 5	AREA 21 BLDG 210713	**	CAMP PENDLETON	CA	HMMD
92055	S100740947	H80710	BEQ	AREA 21 BLDG 210717	**	CAMP PENDLETON	CA	HMMD
92055	S100739477	H52003	21 AREA MEDICAL/DENTAL CLINIC	AREA 21 BLDG 210735	**	CAMP PENDLETON	CA	HMMD
92055	S100741041	H80807	POLLUTION ABATEMENT PAD	AREA 21 BLDG 210753	**	OCEANSIDE	CA	HMMD
92055	S100741111	H80878	1ST FSSG, GSM CO.	AREA 21 BLDG 210840	**	CAMP PENDLETON	CA	HMMD
92055	S101854912	H80284	1ST MAINT. BAT GENERAL MOTOR	AREA 21 BLDG 210846	**	CAMP PENDLETON	CA	HMMD
92055	S100741086	H80852	FITNESS CENTER	AREA 21 BLDG 21426	**	CAMP PENDLETON	CA	HMMD
92055	S100740525	H80263	NCO BASIC COURSE SCHOOLS BN	AREA 21 BLDG 21441	**	CAMP PENDLETON	CA	HMMD
92055	S100740526	H80264	THEATER	AREA 21 BLDG 21443	**	CAMP PENDLETON	CA	HMMD
92055	S100741085	H80851	BULK FUEL FARM	AREA 21 BLDG 21451	**	CAMP PENDLETON	CA	HMMD
92055	S100740670	H80411	OLD FUEL STATION	AREA 21 BLDG 21453	**	CAMP PENDLETON	CA	HMMD
92055	S100740671	H80412	OLD FUEL STATION	AREA 21 BLDG 21454	**	CAMP PENDLETON	CA	HMMD
92055	S100740528	H80266	1ST ANGLICO	AREA 21 BLDG 21471	**	CAMP PENDLETON	CA	HMMD
92055	S100740531	H80269	BEQ	AREA 21 BLDG 21474	**	CAMP PENDLETON	CA	HMMD
92055	S100740532	H80270	BEQ	AREA 21 BLDG 21478	**	CAMP PENDLETON	CA	HMMD
92055	S100740938	H80700	OLD GAS STATION	AREA 21 BLDG 21503	**	CAMP PENDLETON	CA	HMMD
92055	S100740672	H80413	LANDING SUPPORT EQUIPMENT CO.	AREA 21 BLDG 21513	**	CAMP PENDLETON	CA	HMMD
92055	S100740937	H80699	LANDING SUPPORT EQUIPMENT CO	AREA 21 BLDG 21516/5	**	CAMP PENDLETON	CA	HMMD
92055	S100740984	H80749	POWER STATION	AREA 21 BLDG 21537	**	CAMP PENDLETON	CA	HMMD
92055	S100741117	H80885	AMPHIBIAN VEHICLE TEST BRANCH	AREA 21 BLDG 21548	**	CAMP PENDLETON	CA	HMMD
92055	S100740939	H80701	ENGINE LAB CLASSROOM	AREA 21 BLDG 21563	**	CAMP PENDLETON	CA	HMMD
92055	S100740534	H80272	BOILER PLANT	AREA 21 BLDG 21565	**	CAMP PENDLETON	CA	HMMD
92055	S100740535	H80273	ASSAULT AMPHIBIAN SCHOOL	AREA 21 BLDG 21571	**	CAMP PENDLETON	CA	HMMD
92055	S100740843	H80596	1ST SRIG AIR NAVAL GUNFIRE CO	AREA 21 BLDG 21576	**	CAMP PENDLETON	CA	HMMD
92055	S100740844	H80597	1ST SRIG FORCE RECON CO	AREA 21 BLDG 21576#A	**	CAMP PENDLETON	CA	HMMD
92055	S100740537	H80276	MWR LOGISTICS MAINT. DIV.	AREA 21 BLDG 21601	**	CAMP PENDLETON	CA	HMMD
92055	S100740543	H80283	GSM PAINT AND BODY SHOP	AREA 21 BLDG 21668	**	CAMP PENDLETON	CA	HMMD
92055	S100741098	H80865	3RD AAV BN 1ST MAR DIV	AREA 21 BLDG 21671	**	CAMP PENDLETON	CA	HMMD
92055	S103548002	H80278	DEL MAR E CLUB	AREA 21 BLDG 21713	**	CAMP PENDLETON	CA	HMMD
92055	S100740940	H80702	US ARMY RESERVE	AREA 21 BLDG 21AMSA	**	CAMP PENDLETON	CA	HMMD
92055	S100740522	H80260	US MARINE CORP	AREA 21 BLDG 401		CAMP PENDLETON	CA	HMMD
92055	S100740523	H80261	US MARINE CORP	AREA 21 BLDG 415		CAMP PENDLETON	CA	HMMD
92055	S100740524	H80262	US MARINE CORP	AREA 21 BLDG 425		CAMP PENDLETON	CA	HMMD
92055	S100740527	H80265	US MARINE CORP	AREA 21 BLDG 445		CAMP PENDLETON	CA	HMMD
92055	S100740529	H80267	US MARINE CORP	AREA 21 BLDG 472		CAMP PENDLETON	CA	HMMD
92055	S100740530	H80268	US MARINE CORP	AREA 21 BLDG 473		CAMP PENDLETON	CA	HMMD
92055	S100740533	H80271	US MARINE CORP	AREA 21 BLDG 533		CAMP PENDLETON	CA	HMMD
92055	S102363733	H80274	US MARINE CORP	AREA 21 BLDG 576		CAMP PENDLETON	CA	HMMD
92055	S100740536	H80275	US MARINE CORP	AREA 21 BLDG 587		CAMP PENDLETON	CA	HMMD
92055	S100740538	H80277	US MARINE CORP	AREA 21 BLDG 674		CAMP PENDLETON	CA	HMMD
92055	S102866685	H81103	1ST MARINE BOAT HOUSE	AREA 21 BLDG, 210552	**	CAMP PENDLETON	CA	HMMD
92055	S103548003	H80546	FUEL BRANCH, LOGISTICS	AREA 22 BLDG 22300	**	CAMP PENDLETON	CA	HMMD
92055	S102866688	H81107	BASE PHOTO LAB (TAVSC)	AREA 22 2238	**	CAMP PENDLETON	CA	HMMD
92055	S102866687	H81105	1ST FSSG MED BN MOTOR TRANS	AREA 22 2275	**	CAMP PENDLETON	CA	HMMD
92055	S100740547	H80287	US MARINE CORP	AREA 22 BLDG 13		CAMP PENDLETON	CA	HMMD
92055	S100740554	H80294	US MARINE CORP	AREA 22 BLDG 187		CAMP PENDLETON	CA	HMMD
92055	S100740555	H80295	US MARINE CORP	AREA 22 BLDG 190		CAMP PENDLETON	CA	HMMD

EDR ZIP Code Scan Report

ZIP	EDR-ID	Facility ID	Name	Address	Map/Dir/Dist	City	State	Databases
92055	S103818635	H81110	FACILITIES MAINTENANCE	AREA 22 BLDG 220109 2293	**	CAMP PENDLETON	CA	HMMD
92055	S100740832	H80585	1ST SUPPLY BN MED LOG CO.	AREA 22 BLDG 220110	**	CAMP PENDLETON	CA	HMMD
92055	S100741109	H80876	PWR ARMORY	AREA 22 BLDG 22048	**	CAMP PENDLETON	CA	HMMD
92055	S100833137	H80895	1ST FSSG SUPPLY BN WASTE SITE	AREA 22 BLDG 22053	**	CAMP PENDLETON	CA	HMMD
92055	S100740347	H80045	MWR GAS LANES	AREA 22 BLDG 22124	**	CAMP PENDLETON	CA	HMMD
92055	S100740817	H80568	1ST FSSG MED BN MOTOR TRANS	AREA 22 BLDG 22124	**	CAMP PENDLETON	CA	HMMD
92055	S100740550	H80290	FIRE DEPT HQ	AREA 22 BLDG 22131	**	CAMP PENDLETON	CA	HMMD
92055	S100740551	H80291	AREA 22 FUEL STATION	AREA 22 BLDG 22141	**	CAMP PENDLETON	CA	HMMD
92055	S100740552	H80292	MOTOR TRANSPORT DEPT.	AREA 22 BLDG 22150	**	CAMP PENDLETON	CA	HMMD
92055	S100740553	H80293	MOTOR TRANSPORT DEPT.	AREA 22 BLDG 22151	**	CAMP PENDLETON	CA	HMMD
92055	S100740823	H80574	1ST FSSG ELECT MAINT CO	AREA 22 BLDG 22220	**	CAMP PENDLETON	CA	HMMD
92055	S100740830	H80583	1ST FSSG SUPPLY BN MOTOR T	AREA 22 BLDG 22225	**	CAMP PENDLETON	CA	HMMD
92055	S100740833	H80586	1ST FSSG SUPPLY BN PP&P	AREA 22 BLDG 2246	**	CAMP PENDLETON	CA	HMMD
92055	S100740548	H80288	AC/S LOGISTICS	AREA 22 BLDG 2264	**	CAMP PENDLETON	CA	HMMD
92055	S100741089	H80855	SEWAGE TREATMENT PLANT #3	AREA 22 BLDG 22831	**	CAMP PENDLETON	CA	HMMD
92055	S100740824	H80575	1ST FSSG READINESS/SUPPORT	AREA 22 BLDG 2291	**	CAMP PENDLETON	CA	HMMD
92055	S103241562	H80706	CRSP LOT 1ST FSSG CRSP	AREA 22 BLDG 2291	**	CAMP PENDLETON	CA	HMMD
92055	S100740549	H80289	FACILITIES MAINTENANCE	AREA 22 BLDG 2296	**	CAMP PENDLETON	CA	HMMD
92055	S102866609	H54104	ARMY VETERINARY CLINIC	AREA 22 BLDG. 22103	**	CAMP PENDLETON	CA	HMMD
92055	S100740831	H80584	1ST FSSG LOT 3 ALPHA	AREA 22 LOT 3 ALPHA	**	CAMP PENDLETON	CA	HMMD
92055	93301307		AREA 23 AT THE AIR STATION	AREA 23 AT THE AIR STATION	**	CAMP PENDLETON	CA	ERNS
92055	S100740674	H80415	AIR STATION FUEL FARM	AREA 23 BLDG 23102	**	CAMP PENDLETON	CA	HMMD
92055	S100740841	H80594	MARINE CORPS AIR STA	AREA 23 BLDG 23105	**	CAMP PENDLETON	CA	HMMD
92055	S100740691	H80432	U S NAVY AVIATION SUPPLY	AREA 23 BLDG 23122 #122	**	CAMP PENDLETON	CA	HMMD
92055	S102866680	H80994	MCAS REFUELING STATION	AREA 23 BLDG 23159 2354	**	OCEANSIDE	CA	HMMD
92055	S100740556	H80296	MARINE OBSERVATION SQDN2	AREA 23 BLDG 2360	**	CAMP PENDLETON	CA	HMMD
92055	S100740936	H80698	MALS 39 ORDNANCE	AREA 23 BLDG 2378	**	CAMP PENDLETON	CA	HMMD
92055	S100740557	H80297	MALS 39 GSE	AREA 23 BLDG 2385	**	CAMP PENDLETON	CA	HMMD
92055	S100741093	H80860	HMLA-367	AREA 23 BLDG 2386	**	CAMP PENDLETON	CA	HMMD
92055	S100740954	H80719	MCAS MECHANICAL ROOM	AREA 23 BLDG 2387	**	CAMP PENDLETON	CA	HMMD
92055	S100740694	H80436	BACKUP GENERATOR	AREA 23 BLDG 2389	**	CAMP PENDLETON	CA	HMMD
92055	S100741094	H80861	PUMP STATION	AREA 23 BLDG 2390	**	CAMP PENDLETON	CA	HMMD
92055	S100741116	H80884	FLIGHT TRAINER BLDG	AREA 23 BLDG 2394	**	CAMP PENDLETON	CA	HMMD
92055	S100741095	H80862	HMT-303	AREA 23 BLDG 2396	**	CAMP PENDLETON	CA	HMMD
92055	S100741096	H80863	HMLA-267	AREA 23 BLDG 2397	**	CAMP PENDLETON	CA	HMMD
92055	S100741097	H80864	AIR STATION TOWER	AREA 23 BLDG 2399	**	CAMP PENDLETON	CA	HMMD
92055	S100740558	H80298	US MARINE CORP	AREA 24 BLDG 01	**	CAMP PENDLETON	CA	HMMD
92055	S100740569	H80309	US MARINE CORP	AREA 24 BLDG 026	**	CAMP PENDLETON	CA	HMMD
92055	S100740559	H80299	US MARINE CORP	AREA 24 BLDG 03	**	CAMP PENDLETON	CA	HMMD
92055	S100740560	H80300	MESS HALL	AREA 24 BLDG 2404	**	CAMP PENDLETON	CA	HMMD
92055	S100740673	H80414	MILITARY FUEL STATION	AREA 24 BLDG 2406	**	CAMP PENDLETON	CA	HMMD
92055	S100740568	H80308	BEQ CORRECTION BN	AREA 24 BLDG 24098	**	CAMP PENDLETON	CA	HMMD
92055	S100740996	H54050	24 AREA BRIG MED CLINIC	AREA 24 BLDG 24100	**	CAMP PENDLETON	CA	HMMD
92055	S100740951	H80716	CAMP PENDLETON BASE BRIG	AREA 24 BLDG 24110	**	CAMP PENDLETON	CA	HMMD
92055	S100740564	H80304	COMMUNICATION ELECTRONICS	AREA 24 BLDG 2459	**	CAMP PENDLETON	CA	HMMD
92055	S100740566	H80306	BEQ	AREA 24 BLDG 2482	**	CAMP PENDLETON	CA	HMMD
92055	S100740663	H80404	USMC CAMP PENDLETON	AREA 24 BLDG 2484	**	CAMP PENDLETON	CA	HMMD
92055	S100741103	H80870	PUMP STATION	AREA 24 BLDG 2492	**	CAMP PENDLETON	CA	HMMD
92055	S100740561	H80301	US MARINE CORP	AREA 24 BLDG 37	**	CAMP PENDLETON	CA	HMMD
92055	S100740562	H80302	US MARINE CORP	AREA 24 BLDG 51	**	CAMP PENDLETON	CA	HMMD
92055	S100740563	H80303	US MARINE CORP	AREA 24 BLDG 58	**	CAMP PENDLETON	CA	HMMD
92055	S100740565	H80305	US MARINE CORP	AREA 24 BLDG 63	**	CAMP PENDLETON	CA	HMMD
92055	S100740567	H80307	US MARINE CORP	AREA 24 BLDG 83	**	CAMP PENDLETON	CA	HMMD
92055	S100740358	H80056	MWSS 372 3RD MAW FMC PAC	AREA 25 BLD 25250/58	**	CAMP PENDLETON	CA	HMMD
92055	S100740957	H80722	MCAS CRASH CREW TRNG SITE	AREA 25 BLDG 2517945	**	CAMP PENDLETON	CA	HMMD
92055	S100740948	H80711	AIRFIELD OPERATIONS DEPT	AREA 25 BLDG 25259	**	CAMP PENDLETON	CA	HMMD
92055	S100740836	H80589	4TH LAI	AREA 25 BLDG 2531	**	CAMP PENDLETON	CA	HMMD
92055	S100740570	H80310	MESS HALL	AREA 25 BLDG 2581	**	CAMP PENDLETON	CA	HMMD
92055	S100740359	H80057	US MARINE CORP	AREA 25, BLDG 104	**	CAMP PENDLETON	CA	HMMD
92055	S102363745	H81081	RANGE CONTROL	AREA 26 BLDG 2612	**	CAMP PENDLETON	CA	HMMD
92055	S100833131	H80883	LAWN MOWER REPAIR SHOP	AREA 26 BLDG 26056	**	CAMP PENDLETON	CA	HMMD
92055	S100740572	H80312	FACILITIES MAINT. EQUIP.	AREA 26 BLDG 2652	**	CAMP PENDLETON	CA	HMMD
92055	S100740573	H80313	FACILITIES MAINT. EQUIP.	AREA 26 BLDG 2653	**	CAMP PENDLETON	CA	HMMD
92055	S100740576	H80316	MWR MAINTENANCE	AREA 26 BLDG 2662	**	CAMP PENDLETON	CA	HMMD
92055	S100740853	H80607	BASE LAUNDRY & DRY CLEANERS	AREA 26 BLDG 2664	**	CAMP PENDLETON	CA	HMMD
92055	S100740577	H80317	BASE LAUNDRY BOILER	AREA 26 BLDG 2666	**	CAMP PENDLETON	CA	HMMD
92055	S100740850	H80603	MWR LAKE O'NEILL REC AREA	AREA 26 BLDG 2680	**	CAMP PENDLETON	CA	HMMD
92055	S100740346	H80044	MWR BOAT HOUSE	AREA 26 BLDG 2685	**	CAMP PENDLETON	CA	HMMD
92055	S100740571	H80311	US MARINE CORP	AREA 26 BLDG 51	**	CAMP PENDLETON	CA	HMMD
92055	S100740574	H80314	US MARINE CORP	AREA 26 BLDG 54	**	CAMP PENDLETON	CA	HMMD
92055	S100740575	H80315	US MARINE CORP	AREA 26 BLDG 58	**	CAMP PENDLETON	CA	HMMD

EDR ZIP Code Scan Report

ZIP	EDR-ID	Facility ID	Name	Address	Map/Dir/Dist	City	State	Databases
92055	S100740578	H80318	US MARINE CORP	AREA 26 BLDG 99		CAMP PENDLETON	CA	HMMD
92055	S102866610	H54105	NAVAL ADDICT REHAB & ED DEPT.	AREA 26 BLDG H-49	**	CAMP PENDLETON	CA	HMMD
92055	S100740579	H80319	ASPHALT PLANT	AREA 27 BLDG 27917	**	CAMP PENDLETON	CA	HMMD
92055	S100740973	H80738	MILITARY GAS STATION	AREA 27 BLDG H-10	**	CAMP PENDLETON	CA	HMMD
92055	S100740762	H80505	NAVAL HOSPITAL, CAMP PENDLETON	AREA 27 BLDG H-100		CAMP PENDLETON	CA	HMMD
92055	S100740682	H80423	HOSPITAL TANK FARM	AREA 27 BLDG H-102	**	CAMP PENDLETON	CA	HMMD
92055	S100740974	H80739	BOILER PLANT	AREA 27 BLDG H-12	**	CAMP PENDLETON	CA	HMMD
92055	S100740679	H80420	FOCSLE CLUB	AREA 27 BLDG H-49	**	CAMP PENDLETON	CA	HMMD
92055	S100740975	H80740	SWIMMING POOL	AREA 27 BLDG H-63	**	CAMP PENDLETON	CA	HMMD
92055	S100740678	H80419	HOSPITAL	AREA 27 BLDG H-9	**	CAMP PENDLETON	CA	HMMD
92055	S100740680	H80421	HOSPITAL GYM	AREA 27 BLDG H-94	**	CAMP PENDLETON	CA	HMMD
92055	S100740976	H80741	BEQ	AREA 27 BLDG H-96	**	CAMP PENDLETON	CA	HMMD
92055	S100740681	H80422	HOSPITAL BOILER PLANT	AREA 27 BLDG H-99	**	CAMP PENDLETON	CA	HMMD
92055	S100740959	H80724	SEWAGE PUMP STATION	AREA 31 BLDG 31220	**	CAMP PENDLETON	CA	HMMD
92055	S100740837	H80590	MCTSSA	AREA 31 BLDG 31338	**	CAMP PENDLETON	CA	HMMD
92055	S100740960	H80725	BEQ WEAPONS FIELD TRNG BN	AREA 31 BLDG 31511	**	CAMP PENDLETON	CA	HMMD
92055	S100739476	H52002	31 AREA MEDICAL/DENTAL CLINIC	AREA 31 BLDG 31515	**	CAMP PENDLETON	CA	HMMD
92055	S100740958	H80723	SEWAGE PUMP STATION	AREA 31 BLDG 31520	**	CAMP PENDLETON	CA	HMMD
92055	S100740838	H80591	WEAPONS/FIELD TRAINING BATT	AREA 31 BLDG 31620	**	CAMP PENDLETON	CA	HMMD
92055	S100740962	H80727	ACU-5 MAINTENANCE SHOPS	AREA 31 BLDG 31904	**	CAMP PENDLETON	CA	HMMD
92055	S100740963	H80728	ACU-5 MAINTENANCE BAY	AREA 31 BLDG 31905	**	CAMP PENDLETON	CA	HMMD
92055	S100741120	H80889	ACU-5 MAINTENANCE BAY	AREA 31 BLDG 31907	**	CAMP PENDLETON	CA	HMMD
92055	S100740580	H80320	ACU-5 FUELING STATION	AREA 31 BLDG 31910	**	CAMP PENDLETON	CA	HMMD
92055	S100740961	H80726	ACU-5 HAZ WASTE SITE	AREA 31 BLDG 31914	**	CAMP PENDLETON	CA	HMMD
92055	S100740964	H80729	ACU-5 FIRESTATION	AREA 31 BLDG 31921	**	CAMP PENDLETON	CA	HMMD
92055	S100740965	H80730	ACU-5 CONTROL TOWER	AREA 31 BLDG 31930	**	CAMP PENDLETON	CA	HMMD
92055	S101613580		LANDING CRAFT AIR CUSHION	AREA 31, CAMP PENDLETON,SITE19		CAMP PENDLETON	CA	WMUDS/SWAT
92055	S100741165	H80946	USN	AREA 31/LCACC	**	CAMP PENDLETON	CA	HMMD
92055	S100740840	H80593	3RD LAAD	AREA 32 BLDG 32867	**	CAMP PENDLETON	CA	HMMD
92055	S100740839	H80592	MASS 3	AREA 32 BLDG 32869	**	CAMP PENDLETON	CA	HMMD
92055	S100740851	H80604	MACS 1	AREA 32 BLDG 32872	**	CAMP PENDLETON	CA	HMMD
92055	S100740595	H80335	US MARINE CORP	AREA 33 BLDG 0612		CAMP PENDLETON	CA	HMMD
92055	S100740581	H80321	US MARINE CORP	AREA 33 BLDG 327		CAMP PENDLETON	CA	HMMD
92055	S100740582	H80322	US MARINE CORP	AREA 33 BLDG 329		CAMP PENDLETON	CA	HMMD
92055	S100740349	H80047	MWR GAS LANES	AREA 33 BLDG 330360	**	CAMP PENDLETON	CA	HMMD
92055	S100740676	H80417	BATTERY SHOP 1ST MAR DIV	AREA 33 BLDG 330543	**	CAMP PENDLETON	CA	HMMD
92055	S100741102	H80869	MESS HALL	AREA 33 BLDG 33302	**	CAMP PENDLETON	CA	HMMD
92055	S100741101	H54148	33 AREA MEDICAL DENTAL CLINIC	AREA 33 BLDG 33306	**	CAMP PENDLETON	CA	HMMD
92055	S100741100	H80867	BARBER SHOP	AREA 33 BLDG 33308	**	CAMP PENDLETON	CA	HMMD
92055	S100740665	H80406	GYNASIUM	AREA 33 BLDG 33402	**	CAMP PENDLETON	CA	HMMD
92055	S100740997	H80763	BEQ/OFFICES	AREA 33 BLDG 33421	**	CAMP PENDLETON	CA	HMMD
92055	S103548043	H81124	COMBAT CAMERA & PRINTING	AREA 33 BLDG 33422	**	CAMP PENDLETON	CA	HMMD
92055	S100740664	H80405	BEQ	AREA 33 BLDG 33427	**	CAMP PENDLETON	CA	HMMD
92055	S100740666	H80407	MESS HALL	AREA 33 BLDG 33502	**	CAMP PENDLETON	CA	HMMD
92055	S100740835	H80588	1ST MAR DIV HQ BN	AREA 33 BLDG 33543	**	CAMP PENDLETON	CA	HMMD
92055	S100740592	H80332	FMO BOILER PLANT	AREA 33 BLDG 33550	**	CAMP PENDLETON	CA	HMMD
92055	S100740589	H80329	1ST MAR DIV HQ BN TRUCK CO.	AREA 33 BLDG 33571	**	CAMP PENDLETON	CA	HMMD
92055	S100740594	H80334	SWIMMING POOL	AREA 33 BLDG 33581	**	CAMP PENDLETON	CA	HMMD
92055	S100740583	H80323	US MARINE CORP	AREA 33 BLDG 343		CAMP PENDLETON	CA	HMMD
92055	S100740584	H80324	US MARINE CORP	AREA 33 BLDG 346		CAMP PENDLETON	CA	HMMD
92055	S100740585	H80325	US MARINE CORP	AREA 33 BLDG 379		CAMP PENDLETON	CA	HMMD
92055	S100740586	H80326	US MARINE CORP	AREA 33 BLDG 424		CAMP PENDLETON	CA	HMMD
92055	S100740587	H80327	US MARINE CORP	AREA 33 BLDG 426		CAMP PENDLETON	CA	HMMD
92055	S100740588	H80328	US MARINE CORP	AREA 33 BLDG 428		CAMP PENDLETON	CA	HMMD
92055	S100740590	H80330	US MARINE CORP	AREA 33 BLDG 521		CAMP PENDLETON	CA	HMMD
92055	S100740591	H80331	US MARINE CORP	AREA 33 BLDG 523		CAMP PENDLETON	CA	HMMD
92055	S100740593	H80333	US MARINE CORP	AREA 33 BLDG 580		CAMP PENDLETON	CA	HMMD
92055	S101102298	H80898	1ST RECON MOTOR POOL	AREA 41 BLDG 410251	**	CAMP PENDLETON	CA	HMMD
92055	S100740687	H80428	MOTOR TRANSPORT	AREA 41 BLDG 41251	**	CAMP PENDLETON	CA	HMMD
92055	S100741107	H80874	1ST ANGLICO, 1ST SRIG	AREA 41 BLDG 41252	**	CAMP PENDLETON	CA	HMMD
92055	S100740596	H80336	BEQ	AREA 41 BLDG 41304	**	CAMP PENDLETON	CA	HMMD
92055	S100740597	H80337	MILITARY FUEL STATION	AREA 41 BLDG 41311	**	CAMP PENDLETON	CA	HMMD
92055	S100741104	H80871	11TH MAR REG ENG SECT	AREA 41 BLDG 41312	**	CAMP PENDLETON	CA	HMMD
92055	S100741105	H80872	LAS FLORES ENLISTED CLUB	AREA 41 BLDG 41315	**	CAMP PENDLETON	CA	HMMD
92055	S100741106	H80873	LUBE RACK	AREA 41 BLDG 41319	**	CAMP PENDLETON	CA	HMMD
92055	S100833012	H53039	41 AREA MEDICAL/DENTAL CLINIC	AREA 41 BLDG 41352	**	CAMP PENDLETON	CA	HMMD
92055	S100741108	H80875	COMM SECT 5TH BN 11TH MAR	AREA 41 BLDG 41362	**	CAMP PENDLETON	CA	HMMD
92055	S100833135	H80893	5TH BN 11TH MARINES MOTOR TRAN	AREA 41 BLDG 41366	**	CAMP PENDLETON	CA	HMMD
92055	S100740598	H80338	MOTOR TRANS SECT 5TH BN 11 MAR	AREA 41 BLDG 41368	**	CAMP PENDLETON	CA	HMMD
92055	S100741039	H80805	POLLUTION ABATEMENT PAD	AREA 41 BLDG 41409	**	OCEANSIDE	CA	HMMD
92055	S100740998	H80764	PUMP STATION	AREA 41 BLDG 41611	**	CAMP PENDLETON	CA	HMMD

EDR ZIP Code Scan Report

ZIP	EDR-ID	Facility ID	Name	Address	Map/Dir/Dist	City	State	Databases
92055	S100741118	H80887	PUMP STATION	AREA 41 BLDG 41613	**	CAMP PENDLETON	CA	HMMD
92055	S100740848	H80601	1ST LIGHT ARMOR RECON BN	AREA 41 BLDG 41800	**	CAMP PENDLETON	CA	HMMD
92055	S101310479		STUART MESA STABILIZATION POND	AREA 41, SITE 9		CAMP PENDLETON	CA	WMUDS/SWAT
92055	S100740623	H80363	US MARINE CORP	AREA 43 BLDG 0124		CAMP PENDLETON	CA	HMMD
92055	S100740600	H80340	US MARINE CORP	AREA 43 BLDG 105		CAMP PENDLETON	CA	HMMD
92055	S100740601	H80341	US MARINE CORP	AREA 43 BLDG 106		CAMP PENDLETON	CA	HMMD
92055	S100740602	H80342	US MARINE CORP	AREA 43 BLDG 107		CAMP PENDLETON	CA	HMMD
92055	S100740603	H80343	US MARINE CORP	AREA 43 BLDG 201		CAMP PENDLETON	CA	HMMD
92055	S100740604	H80344	US MARINE CORP	AREA 43 BLDG 259		CAMP PENDLETON	CA	HMMD
92055	S100740607	H80347	US MARINE CORP	AREA 43 BLDG 302		CAMP PENDLETON	CA	HMMD
92055	S100740608	H80348	US MARINE CORP	AREA 43 BLDG 315		CAMP PENDLETON	CA	HMMD
92055	S100740610	H80350	US MARINE CORP	AREA 43 BLDG 333	**	CAMP PENDLETON	CA	HMMD
92055	S100740611	H80351	US MARINE CORP	AREA 43 BLDG 336		CAMP PENDLETON	CA	HMMD
92055	S100740612	H80352	US MARINE CORP	AREA 43 BLDG 402		CAMP PENDLETON	CA	HMMD
92055	S100740613	H80353	US MARINE CORP	AREA 43 BLDG 421		CAMP PENDLETON	CA	HMMD
92055	S100740614	H80354	US MARINE CORP	AREA 43 BLDG 422		CAMP PENDLETON	CA	HMMD
92055	S100740615	H80355	US MARINE CORP	AREA 43 BLDG 425		CAMP PENDLETON	CA	HMMD
92055	S100740930	H80692	AREA 43 FUEL STATION	AREA 43 BLDG 430704	**	CAMP PENDLETON	CA	HMMD
92055	S100740599	H80339	BULK FUEL STORAGE TANKS	AREA 43 BLDG 43104	**	CAMP PENDLETON	CA	HMMD
92055	S100740933	H80695	RANGE CONTROL	AREA 43 BLDG 43131	**	CAMP PENDLETON	CA	HMMD
92055	S100740605	H80345	BEQ HQ BATTERY 1ST BN 11TH MAR	AREA 43 BLDG 43260	**	CAMP PENDLETON	CA	HMMD
92055	S100740345	H80043	MWR GAS LINES	AREA 43 BLDG 43286	**	CAMP PENDLETON	CA	HMMD
92055	S100740606	H80346	MESS HALL	AREA 43 BLDG 43292	**	CAMP PENDLETON	CA	HMMD
92055	S100741000	H80766	PUMP STATION	AREA 43 BLDG 43310	**	CAMP PENDLETON	CA	HMMD
92055	S100740609	H80349	SWIMMING POOL	AREA 43 BLDG 43317	**	CAMP PENDLETON	CA	HMMD
92055	S100741091	H80857	ARMORY	AREA 43 BLDG 43410	**	CAMP PENDLETON	CA	HMMD
92055	S100740616	H80356	US MARINE CORP	AREA 43 BLDG 435		CAMP PENDLETON	CA	HMMD
92055	S100740667	H54043	43 AREA MEDICAL CLINIC	AREA 43 BLDG 43505	**	CAMP PENDLETON	CA	HMMD
92055	S100833013	H53040	AREA 43 DENTAL CLINIC	AREA 43 BLDG 43506	**	CAMP PENDLETON	CA	HMMD
92055	S101854916	H80573	1ST MN BN EMC	AREA 43 BLDG 43542	**	CAMP PENDLETON	CA	HMMD
92055	S100740688	H80429	11TH REG, 1ST MAR DIV	AREA 43 BLDG 43574	**	CAMP PENDLETON	CA	HMMD
92055	S100741099	H80866	HQ 11TH MAR REG 1ST MAR DIV	AREA 43 BLDG 43575	**	CAMP PENDLETON	CA	HMMD
92055	S100740617	H80357	US MARINE CORP	AREA 43 BLDG 436		CAMP PENDLETON	CA	HMMD
92055	S101854914	H80571	1ST MN BN ORDINANCE	AREA 43 BLDG 43601	**	CAMP PENDLETON	CA	HMMD
92055	S101854913	H80569	H & S COMPANY	AREA 43 BLDG 43602	**	CAMP PENDLETON	CA	HMMD
92055	S100741008	H80774	ABANDONED TANK	AREA 43 BLDG 43626	**	CAMP PENDLETON	CA	HMMD
92055	S100740945	H80708	LAS PULGAS BEQ	AREA 43 BLDG 43700	**	CAMP PENDLETON	CA	HMMD
92055	S100740946	H80709	LAS PULGAS BEQ	AREA 43 BLDG 43706	**	CAMP PENDLETON	CA	HMMD
92055	S100741092	H80859	AMMUNITION SUPPLY POINT	AREA 43 BLDG 43960	**	CAMP PENDLETON	CA	HMMD
92055	S100833132	H80886	AMMUNITION SUPPLY POINT	AREA 43 BLDG 43970	**	CAMP PENDLETON	CA	HMMD
92055	S100740618	H80358	US MARINE CORP	AREA 43 BLDG 502		CAMP PENDLETON	CA	HMMD
92055	S100740619	H80359	US MARINE CORP	AREA 43 BLDG 521		CAMP PENDLETON	CA	HMMD
92055	S100740620	H80360	US MARINE CORP	AREA 43 BLDG 525		CAMP PENDLETON	CA	HMMD
92055	S100740621	H80361	US MARINE CORP	AREA 43 BLDG 526		CAMP PENDLETON	CA	HMMD
92055	S100740622	H80362	US MARINE CORP	AREA 43 BLDG 535		CAMP PENDLETON	CA	HMMD
92055	S101854915	H80572	MTN 1ST MAINT. BAT.	AREA 43 BLDG. 43543	**	CAMP PENDLETON	CA	HMMD
92055	S100740357	H80055	US MARINE CORP	AREA 43, BLDG 454	**	CAMP PENDLETON	CA	HMMD
92055	S100740356	H80054	AREA 51 MWR GAS STATION	AREA 51 BLDG 51091	**	CAMP PENDLETON	CA	HMMD
92055	S100740852	H80605	MWR SAN ONOFRE BEACH	AREA 51 BLDG 51816	**	CAMP PENDLETON	CA	HMMD
92055	93301222		AREA 52	AREA 52	**	CAMP PENDLETON	CA	ERNS
92055	S102626360	H53214	AREA 52 DENTAL CLINIC	AREA 52 BLDG 520448	**	CAMP PENDLETON	CA	HMMD
92055	S103818642	H81129	SOI - MOTOR T	AREA 52 BLDG 520590	**	CAMP PENDLETON	CA	HMMD
92055	S103818641	H81128	SOI - 60 DAY SITE	AREA 52 BLDG 52188	**	CAMP PENDLETON	CA	HMMD
92055	S103818644	H81131	MCCS AREA 52 HOBBY SHOP	AREA 52 BLDG. 520170	**	CAMP PENDLETON	CA	HMMD
92055	S100740632	H80372	US MARINE CORP	AREA 52 BLDG 0512		CAMP PENDLETON	CA	HMMD
92055	S100740624	H80364	US MARINE CORP	AREA 52 BLDG 162		CAMP PENDLETON	CA	HMMD
92055	S100740628	H80368	US MARINE CORP	AREA 52 BLDG 293		CAMP PENDLETON	CA	HMMD
92055	S100740629	H80369	US MARINE CORP	AREA 52 BLDG 294		CAMP PENDLETON	CA	HMMD
92055	S100740633	H80373	US MARINE CORP	AREA 52 BLDG 3175		CAMP PENDLETON	CA	HMMD
92055	S100740932	H80694	AREA 52 FUEL STATION	AREA 52 BLDG 520167	**	CAMP PENDLETON	CA	HMMD
92055	S100740354	H80052	MWR GAS LANES	AREA 52 BLDG 520400	**	CAMP PENDLETON	CA	HMMD
92055	S102626444	H54041	SPORTS MEDICINE	AREA 52 BLDG 520420	**	CAMP PENDLETON	CA	HMMD
92055	S100740630	H80370	MESS HALL	AREA 52 BLDG 520430	**	CAMP PENDLETON	CA	HMMD
92055	S100740631	H52000	52 AREA DENTAL CLINIC	AREA 52 BLDG 520448	**	CAMP PENDLETON	CA	HMMD
92055	S100739475	H52001	52 AREA MEDICAL CLINIC	AREA 52 BLDG 520450	**	CAMP PENDLETON	CA	HMMD
92055	S100740955	H80720	ARMORY	AREA 52 BLDG 520452	**	CAMP PENDLETON	CA	HMMD
92055	S100740943	H80705	SCHOOL OF INFANTRY	AREA 52 BLDG 520594	**	CAMP PENDLETON	CA	HMMD
92055	S100740625	H80365	MILITARY FUEL STATION	AREA 52 BLDG 52167	**	CAMP PENDLETON	CA	HMMD
92055	S100740627	H80367	BULK FUEL STORAGE	AREA 52 BLDG 52291	**	CAMP PENDLETON	CA	HMMD
92055	S100740941	H80703	AREA 52 BEQ	AREA 52 BLDG 52610	**	CAMP PENDLETON	CA	HMMD
92055	S100741033	H80799	SAC CLASSROOM	AREA 52 BLDG 52655	**	CAMP PENDLETON	CA	HMMD

EDR ZIP Code Scan Report

ZIP	EDR-ID	Facility ID	Name	Address	Map/Dir/Dist	City	State	Databases
92055	S100740634	H80374	US MARINE CORP	AREA 53 BLDG 22		CAMP PENDLETON	CA	HMMD
92055	S100740636	H80376	US MARINE CORP	AREA 53 BLDG 305		CAMP PENDLETON	CA	HMMD
92055	S100740637	H80377	US MARINE CORP	AREA 53 BLDG 306		CAMP PENDLETON	CA	HMMD
92055	S100740640	H80380	US MARINE CORP	AREA 53 BLDG 417		CAMP PENDLETON	CA	HMMD
92055	S100741014	H80780	BARRACKS	AREA 53 BLDG 421	**	CAMP PENDLETON	CA	HMMD
92055	S100740643	H80383	US MARINE CORP	AREA 53 BLDG 457		CAMP PENDLETON	CA	HMMD
92055	S100740644	H80384	1ST MAR REG MOTOR TRANS.	AREA 53 BLDG 470 / 4	**	CAMP PENDLETON	CA	HMMD
92055	S100740645	H80385	US MARINE CORP	AREA 53 BLDG 495		CAMP PENDLETON	CA	HMMD
92055	S100740646	H80386	US MARINE CORP	AREA 53 BLDG 498		CAMP PENDLETON	CA	HMMD
92055	S100740647	H80387	US MARINE CORP	AREA 53 BLDG 499		CAMP PENDLETON	CA	HMMD
92055	S100740635	H80375	FITNESS CENTER	AREA 53 BLDG 53302	**	CAMP PENDLETON	CA	HMMD
92055	S100740638	H80378	EXCHANGE	AREA 53 BLDG 53319	**	CAMP PENDLETON	CA	HMMD
92055	S100741073	H80839	BARRACKS	AREA 53 BLDG 53320	**	CAMP PENDLETON	CA	HMMD
92055	S100741074	H80840	BARRACKS	AREA 53 BLDG 53321	**	CAMP PENDLETON	CA	HMMD
92055	S100740956	H80721	ARMORY	AREA 53 BLDG 53322	**	CAMP PENDLETON	CA	HMMD
92055	S100741080	H80846	BARRACKS	AREA 53 BLDG 53324	**	CAMP PENDLETON	CA	HMMD
92055	S100741011	H80777	BARRACKS	AREA 53 BLDG 53325	**	CAMP PENDLETON	CA	HMMD
92055	S100741012	H80778	BARRACKS	AREA 53 BLDG 53326	**	CAMP PENDLETON	CA	HMMD
92055	S100741079	H80845	BARRACKS	AREA 53 BLDG 53327	**	CAMP PENDLETON	CA	HMMD
92055	S100740970	H80735	DISBURSING OFFICE	AREA 53 BLDG 53330	**	CAMP PENDLETON	CA	HMMD
92055	S100741078	H80844	BARRACKS	AREA 53 BLDG 53333	**	CAMP PENDLETON	CA	HMMD
92055	S100741077	H80843	BARRACKS	AREA 53 BLDG 53334	**	CAMP PENDLETON	CA	HMMD
92055	S100741076	H80842	BARRACKS	AREA 53 BLDG 53335	**	CAMP PENDLETON	CA	HMMD
92055	S100741075	H80841	BARRACKS	AREA 53 BLDG 53336	**	CAMP PENDLETON	CA	HMMD
92055	S100740639	H80379	GARY MARTIN MESS HALL	AREA 53 BLDG 53402	**	CAMP PENDLETON	CA	HMMD
92055	S100741032	H80798	SWIMMING POOL	AREA 53 BLDG 53415	**	CAMP PENDLETON	CA	HMMD
92055	S100741013	H80779	BARRACKS	AREA 53 BLDG 53420	**	CAMP PENDLETON	CA	HMMD
92055	S100740983	H80748	BARRACKS	AREA 53 BLDG 53424	**	CAMP PENDLETON	CA	HMMD
92055	S100741015	H80781	BARRACKS	AREA 53 BLDG 53425	**	CAMP PENDLETON	CA	HMMD
92055	S100741016	H80782	BARRACKS	AREA 53 BLDG 53426	**	CAMP PENDLETON	CA	HMMD
92055	S100741017	H80783	BARRACKS	AREA 53 BLDG 53427	**	CAMP PENDLETON	CA	HMMD
92055	S100741055	H80821	BARRACKS	AREA 53 BLDG 53430	**	CAMP PENDLETON	CA	HMMD
92055	S100740982	H80747	BARRACKS	AREA 53 BLDG 53433	**	CAMP PENDLETON	CA	HMMD
92055	S100741018	H80784	BARRACKS	AREA 53 BLDG 53434	**	CAMP PENDLETON	CA	HMMD
92055	S100741019	H80785	BARRACKS	AREA 53 BLDG 53435	**	CAMP PENDLETON	CA	HMMD
92055	S100740981	H80746	BARRACKS	AREA 53 BLDG 53436	**	CAMP PENDLETON	CA	HMMD
92055	S100740641	H80381	BEQ	AREA 53 BLDG 53450	**	CAMP PENDLETON	CA	HMMD
92055	S100740642	H80382	BEQ	AREA 53 BLDG 53451	**	CAMP PENDLETON	CA	HMMD
92055	S100740675	H80416	TRAINING FACILITY	AREA 53 BLDG 53459	**	CAMP PENDLETON	CA	HMMD
92055	S100740648	H80388	MESS HALL	AREA 53 BLDG 53502	**	CAMP PENDLETON	CA	HMMD
92055	S100833015	H53050	53 AREA MEDICAL CLINIC	AREA 53 BLDG 53505	**	CAMP PENDLETON	CA	HMMD
92055	S100833024	H53068	53 AREA DENTAL CLINIC	AREA 53 BLDG 53506	**	CAMP PENDLETON	CA	HMMD
92055	S100741005	H80771	EXCHANGE CLEANERS	AREA 53 BLDG 53508	**	CAMP PENDLETON	CA	HMMD
92055	S100740649	H80389	GYM	AREA 53 BLDG 53528	**	CAMP PENDLETON	CA	HMMD
92055	S100740684	H80425	BEQ	AREA 53 BLDG 53571	**	CAMP PENDLETON	CA	HMMD
92055	S100740650	H80390	1ST MARINE REGIMENT	AREA 53 BLDG 53670	**	CAMP PENDLETON	CA	HMMD
92055	S100740966	H80731	PUMP STATION	AREA 61 BLDG 61511	**	CAMP PENDLETON	CA	HMMD
92055	S100740967	H80732	PUMP STATION	AREA 61 BLDG 61514	**	CAMP PENDLETON	CA	HMMD
92055	S100741007	H80773	PUMP STATION	AREA 61 BLDG 61521	**	CAMP PENDLETON	CA	HMMD
92055	S103472043	9UT3319	AREA 61 SAN CLEMENTE RANCH	AREA 61 MCB	**	CAMP PENDLETON	CA	LUST
92055	93305471		AREA 62	AREA 62	**	CAMP PENDLETON	CA	ERNS
92055	S100740656	H80396	US MARINE CORP	AREA 62 BLDG 0596	**	CAMP PENDLETON	CA	HMMD
92055	S100740652	H80392	US MARINE CORP	AREA 62 BLDG 431	**	CAMP PENDLETON	CA	HMMD
92055	S100740653	H80393	US MARINE CORP	AREA 62 BLDG 433	**	CAMP PENDLETON	CA	HMMD
92055	S100740657	H80397	5TH MAR REG, 1ST MAR DIV	AREA 62 BLDG 620588/	**	CAMP PENDLETON	CA	HMMD
92055	S100741009	H80775	MESS HALL	AREA 62 BLDG 62302	**	CAMP PENDLETON	CA	HMMD
92055	S100833045	H53094	MEDICAL CLINIC	AREA 62 BLDG 62305	**	CAMP PENDLETON	CA	HMMD
92055	S100833030	H53077	62 AREA DENTAL CLINIC	AREA 62 BLDG 62306	**	CAMP PENDLETON	CA	HMMD
92055	S100741071	H80837	BARRACKS	AREA 62 BLDG 62322	**	CAMP PENDLETON	CA	HMMD
92055	S100741070	H80836	BARRACKS	AREA 62 BLDG 62324	**	CAMP PENDLETON	CA	HMMD
92055	S100741069	H80835	BARRACKS	AREA 62 BLDG 62325	**	CAMP PENDLETON	CA	HMMD
92055	S100741068	H80834	BARRACKS	AREA 62 BLDG 62326	**	CAMP PENDLETON	CA	HMMD
92055	S100741067	H80833	USN-MIRAMAR/FISC-REUSE	AREA 62 BLDG 62327	**	CAMP PENDLETON	CA	HMMD
92055	S100741066	H80832	BARRACKS	AREA 62 BLDG 62329	**	CAMP PENDLETON	CA	HMMD
92055	S100741065	H80831	BARRACKS	AREA 62 BLDG 62330	**	CAMP PENDLETON	CA	HMMD
92055	S100741064	H80830	BARRACKS	AREA 62 BLDG 62332	**	CAMP PENDLETON	CA	HMMD
92055	S100741063	H80829	BARRACKS	AREA 62 BLDG 62333	**	CAMP PENDLETON	CA	HMMD
92055	S100741062	H80828	BARRACKS	AREA 62 BLDG 62336	**	CAMP PENDLETON	CA	HMMD
92055	S100741061	H80827	BARRACKS	AREA 62 BLDG 62337	**	CAMP PENDLETON	CA	HMMD
92055	S100741060	H80826	BARRACKS	AREA 62 BLDG 62341	**	CAMP PENDLETON	CA	HMMD
92055	S100741059	H80825	BARRACKS	AREA 62 BLDG 62342	**	CAMP PENDLETON	CA	HMMD

EDR ZIP Code Scan Report

ZIP	EDR-ID	Facility ID	Name	Address	Map/Dir/Dist	City	State	Databases
92055	S100741058	H80824	BARRACKS	AREA 62 BLDG 62344	**	CAMP PENDLETON	CA	HMMD
92055	S100741057	H80823	BARRACKS	AREA 62 BLDG 62345	**	CAMP PENDLETON	CA	HMMD
92055	S100741056	H80822	BARRACKS	AREA 62 BLDG 62347	**	CAMP PENDLETON	CA	HMMD
92055	S100741072	H80838	BARRACKS	AREA 62 BLDG 62348	**	CAMP PENDLETON	CA	HMMD
92055	S100740651	H80391	MESS HALL	AREA 62 BLDG 62402	**	CAMP PENDLETON	CA	HMMD
92055	S100741010	H80776	MWR EXCHANGE	AREA 62 BLDG 62408	**	CAMP PENDLETON	CA	HMMD
92055	S100741081	H80847	BARRACKS	AREA 62 BLDG 62420	**	CAMP PENDLETON	CA	HMMD
92055	S100741082	H80848	BARRACKS	AREA 62 BLDG 62421	**	CAMP PENDLETON	CA	HMMD
92055	S100740971	H80736	BARRACKS	AREA 62 BLDG 62424	**	CAMP PENDLETON	CA	HMMD
92055	S100741027	H80793	BARRACKS	AREA 62 BLDG 62425	**	CAMP PENDLETON	CA	HMMD
92055	S100741028	H80794	BARRACKS	AREA 62 BLDG 62426	**	CAMP PENDLETON	CA	HMMD
92055	S100740972	H80737	BARRACKS	AREA 62 BLDG 62428	**	CAMP PENDLETON	CA	HMMD
92055	S100741029	H80795	BARRACKS	AREA 62 BLDG 62429	**	CAMP PENDLETON	CA	HMMD
92055	S100741083	H80849	BARRACKS	AREA 62 BLDG 62434	**	CAMP PENDLETON	CA	HMMD
92055	S100741030	H80796	BARRACKS	AREA 62 BLDG 62435	**	CAMP PENDLETON	CA	HMMD
92055	S100741031	H80797	BARRACKS	AREA 62 BLDG 62436	**	CAMP PENDLETON	CA	HMMD
92055	S100741084	H80850	BARRACKS	AREA 62 BLDG 62437	**	CAMP PENDLETON	CA	HMMD
92055	S100740654	H80394	MESS HALL	AREA 62 BLDG 62502	**	CAMP PENDLETON	CA	HMMD
92055	S100740351	H80049	MWR GAS LANES	AREA 62 BLDG 62507	**	CAMP PENDLETON	CA	HMMD
92055	S100740355	H80053	PUMP STATION	AREA 62 BLDG 62510	**	CAMP PENDLETON	CA	HMMD
92055	S100740655	H80395	SWIMMING POOL	AREA 62 BLDG 62515	**	CAMP PENDLETON	CA	HMMD
92055	S100740977	H80742	BARRACKS	AREA 62 BLDG 62520	**	CAMP PENDLETON	CA	HMMD
92055	S100740978	H80743	BARRACKS	AREA 62 BLDG 62521	**	CAMP PENDLETON	CA	HMMD
92055	S100740979	H80744	BARRACKS	AREA 62 BLDG 62524	**	CAMP PENDLETON	CA	HMMD
92055	S100741020	H80786	BARRACKS	AREA 62 BLDG 62525	**	CAMP PENDLETON	CA	HMMD
92055	S100740980	H80745	BARRACKS	AREA 62 BLDG 62526	**	CAMP PENDLETON	CA	HMMD
92055	S100741021	H80787	BARRACKS	AREA 62 BLDG 62528	**	CAMP PENDLETON	CA	HMMD
92055	S100741022	H80788	BARRACKS	AREA 62 BLDG 62529	**	CAMP PENDLETON	CA	HMMD
92055	S100741023	H80789	BARRACKS	AREA 62 BLDG 62534	**	CAMP PENDLETON	CA	HMMD
92055	S100741024	H80790	BARRACKS	AREA 62 BLDG 62535	**	CAMP PENDLETON	CA	HMMD
92055	S100741025	H80791	BARRACKS	AREA 62 BLDG 62536	**	CAMP PENDLETON	CA	HMMD
92055	S100741026	H80792	BARRACKS	AREA 62 BLDG 62537	**	CAMP PENDLETON	CA	HMMD
92055	S103548000	H80046	1ST COMBAT ENGINEERS BATALLION	AREA 62 BLDG 62580	**	CAMP PENDLETON	CA	HMMD
92055	S100833134	H80892	5TH REG 1ST MAR DIV BAT SHOP	AREA 62 BLDG 62597	**	CAMP PENDLETON	CA	HMMD
92055	S100833136	H80894	ARMORY	AREA 62 BLDG 62598	**	CAMP PENDLETON	CA	HMMD
92055	S100740668	H80409	BUNK HOUSE	AREA 62 BLDG 62711	**	CAMP PENDLETON	CA	HMMD
92055	S100740659	H80399	US MARINE CORP	AREA 63 BLDG 102	**	CAMP PENDLETON	CA	HMMD
92055	S100740660	H80400	US MARINE CORP	AREA 63 BLDG 1173	**	CAMP PENDLETON	CA	HMMD
92055	S100741006	H80772	PUMP STATION	AREA 63 BLDG 63093	**	CAMP PENDLETON	CA	HMMD
92055	S100740968	H80733	CHRISTIANITOS SNCO CLUB	AREA 63 BLDG 63122	**	CAMP PENDLETON	CA	HMMD
92055	S100740942	H80704	FLEET HOSPITAL OPERATIONS	AREA 63 BLDG 63234	**	CAMP PENDLETON	CA	HMMD
92055	S100740658	H80398	US MARINE CORP	AREA 63 BLDG 71	**	CAMP PENDLETON	CA	HMMD
92055	S102363734	H80402	US MARINE CORP	AREA B BLDG 1010	**	CAMP PENDLETON	CA	HMMD
92055	S101614094		DEBRIS PILES AREA BEHIND PLT11	52 AREA, SITE 36	**	CAMP PENDLETON	CA	WMUDS/SWAT
92055	S101670053	H80990	US MARINE CORP	AREAS VARIOUS	**	CAMP PENDLETON	CA	HMMD
92055	S103818645	H86902	FAC MAINT DEPT	BASILONE RD	**	CAMP PENDLETON	CA	HMMD
92055	S103818646	H86903	FAC MAINT DEPT	BASILONE RD	**	CAMP PENDLETON	CA	HMMD
92055	S101612633	9 000000012	SAN ONOFRE SANITARY LANDFILL	BASILONE RD* E OF BASILONE GT	**	CAMP PENDLETON	CA	WDS
92055	S100838452	9 000000013	LAS PULGAS SANITARY LANDFILL	BASILONE RD* N OF CP PULGAS	**	CAMP PENDLETON	CA	WDS
92055	S103723429		AREA 25 CRASH CREW TRAINING SI	BLD2517945 MCB	**	CAMP PENDLETON	CA	LUST
92055	S103678287	CA2170023533	US MARINE CORPS-CAMP PENDLETON	BLDG #22165 ASSISTANT CHIEF O	**	CAMP PENDLETON	CA	HAZNET
92055	S103472044		AREA 11	BLDG 1122 MCB	**	CAMP PENDLETON	CA	LUST
92055	S102444623	9UT3306	AREA 11	BLDG 1133 MCB	**	CAMP PENDLETON	CA	LUST
92055	S102424503	9UT2922	AREA 11	BLDG 1142 MCB	**	CAMP PENDLETON	CA	LUST
92055	S102590488	9UT3440	AREA 11	BLDG 1161 MCB	**	CAMP PENDLETON	CA	LUST
92055	S102532375	9UT3397	AREA 12	BLDG 1223 MCB	**	CAMP PENDLETON	CA	LUST
92055	S102424507	9UT637	AREA 12(24) & AREA 13(72) *	BLDG 1224 MCB	**	CAMP PENDLETON	CA	LUST
92055	S102424505	9UT2923	AREA 12	BLDG 1255 MCB	**	CAMP PENDLETON	CA	LUST
92055	S102424506	9UT2841	AREA 12	BLDG 1294 MCB	**	CAMP PENDLETON	CA	LUST
92055	S103296769	9UT3554	AREA 13	BLDG 13053 MCB	**	CAMP PENDLETON	CA	LUST
92055	S102532360	9UT3367	AREA 13	BLDG 13103 MCB	**	CAMP PENDLETON	CA	LUST
92055	S103296770	9UT3553	AREA 13	BLDG 13110 MCB	**	CAMP PENDLETON	CA	LUST
92055	S102424508	9UT1008	AREA 13	BLDG 13111 MCB	**	CAMP PENDLETON	CA	LUST
92055	S102424510	9UT3074	AREA 13	BLDG 13129 MCB	**	CAMP PENDLETON	CA	LUST
92055	S102532365	9UT3387	AREA 13	BLDG 13131 MCB	**	CAMP PENDLETON	CA	LUST
92055	S102444624	9UT3297	AREA 13	BLDG 13142 MCB	**	CAMP PENDLETON	CA	LUST
92055	S102532366	9UT3388	AREA 13	BLDG 13144 MCB	**	CAMP PENDLETON	CA	LUST
92055	S102444625	9UT3292	AREA 13	BLDG 13145 MCB	**	CAMP PENDLETON	CA	LUST
92055	S102444626	9UT3266	AREA 13	BLDG 13164 MCB	**	CAMP PENDLETON	CA	LUST
92055	S102424514	9UT2976	AREA 13 BLDG 163 & 176 *	BLDG 13176 MCB	**	CAMP PENDLETON	CA	LUST
92055	S102424512	9UT2925	AREA 13	BLDG 1324 MCB	**	CAMP PENDLETON	CA	LUST

EDR ZIP Code Scan Report

ZIP	EDR-ID	Facility ID	Name	Address	Map/Dir/Dist	City	State	Databases
92055	S102444627	9UT3296	AREA 13	BLDG 1344 MCB		CAMP PENDLETON	CA	LUST
92055	S102444628	9UT3295	AREA 13	BLDG 1363 MCB		CAMP PENDLETON	CA	LUST
92055	S102532367	9UT3389	AREA 13	BLDG 1364 MCB		CAMP PENDLETON	CA	LUST
92055	S102532368	9UT3390	AREA 13	BLDG 1376 MCB		CAMP PENDLETON	CA	LUST
92055	S102590489	9UT3413	AREA 13	BLDG 1395 MCB		CAMP PENDLETON	CA	LUST
92055	S102590490	9UT3046	AREA 14	BLDG 14008 MCB		CAMP PENDLETON	CA	LUST
92055	S102444629	9UT3293	AREA 14	BLDG 14121 MCB		CAMP PENDLETON	CA	LUST
92055	S102532364	9UT3357	AREA 14	BLDG 14125 MCB		CAMP PENDLETON	CA	LUST
92055	S103472045	9UT623	AREA 14	BLDG 14125 MCB	**	CAMP PENDLETON	CA	LUST
92055	S102532369	9UT3391	AREA 14	BLDG 14127 MCB		CAMP PENDLETON	CA	LUST
92055	S102532370	9UT3392	AREA 14	BLDG 1413 MCB		CAMP PENDLETON	CA	LUST
92055	S102424522	9UT2926	AREA 14	BLDG 14133 MCB		CAMP PENDLETON	CA	LUST
92055	S102424523	9UT628	AREA 14	BLDG 14156 MCB		CAMP PENDLETON	CA	LUST
92055	S101301385	9UT2300	AREA 14	BLDG 14170 MCB		CAMP PENDLETON	CA	LUST
92055	S102424524	9UT636	AREA 14	BLDG 14173 MCB		CAMP PENDLETON	CA	LUST
92055	S102532371	9UT3393	AREA 14	BLDG 1431 MCB		CAMP PENDLETON	CA	LUST
92055	S102590492	9UT3424	AREA 14	BLDG 1441 MCB		CAMP PENDLETON	CA	LUST
92055	S103472046	9UT3559	AREA 14	BLDG 14519 MCB	**	CAMP PENDLETON	CA	LUST
92055	S102444630	9UT3298	AREA 14	BLDG 1482 MCB		CAMP PENDLETON	CA	LUST
92055	S102444631	9UT3294	AREA 14	BLDG 1491 MCB		CAMP PENDLETON	CA	LUST
92055	S102590493	9UT3421	AREA 15	BLDG 1536 MCB		CAMP PENDLETON	CA	LUST
92055	S102424530	9UT618	AREA 15	BLDG 1544 MCB		CAMP PENDLETON	CA	LUST
92055	S102590494	9UT3423	AREA 15	BLDG 1561 MCB		CAMP PENDLETON	CA	LUST
92055	S102590495	9UT3422	AREA 15	BLDG 1594 MCB		CAMP PENDLETON	CA	LUST
92055	S102590496	9UT3437	AREA 16	BLDG 16103 MCB		CAMP PENDLETON	CA	LUST
92055	S102590497	9UT3442	AREA 16	BLDG 16105 MCB		CAMP PENDLETON	CA	LUST
92055	S102590498	9UT3445	AREA 16	BLDG 16115 MCB		CAMP PENDLETON	CA	LUST
92055	S103472047	9UT3549	AREA 16	BLDG 1621 MCB	**	CAMP PENDLETON	CA	LUST
92055	S102444632	9UT3265	AREA 16	BLDG 1623 MCB		CAMP PENDLETON	CA	LUST
92055	S102532373	9UT3395	AREA 16	BLDG 1642 MCB		CAMP PENDLETON	CA	LUST
92055	S103472048	9UT643	AREA 16	BLDG 1645 MCB	**	CAMP PENDLETON	CA	LUST
92055	S102590499	9UT3414	AREA 16	BLDG 1646 MCB		CAMP PENDLETON	CA	LUST
92055	S102532362	9UT3371	AREA 16	BLDG 1654 MCB		CAMP PENDLETON	CA	LUST
92055	S102532361	9UT3368	AREA 16	BLDG 1655 MCB		CAMP PENDLETON	CA	LUST
92055	S102444633	9UT3307	AREA 16	BLDG 1657 MCB		CAMP PENDLETON	CA	LUST
92055	S102424534	9UT626	AREA 16	BLDG 1661 MCB		CAMP PENDLETON	CA	LUST
92055	S102590500	9UT3430	AREA 16	BLDG 1671 MCB		CAMP PENDLETON	CA	LUST
92055	S102424535	9UT2921	AREA 16	BLDG 1674T MCB		CAMP PENDLETON	CA	LUST
92055	S102590501	9UT3429	AREA 16	BLDG 1684 MCB		CAMP PENDLETON	CA	LUST
92055	S102424533	9UT2920	AREA 16	BLDG 1685 MCB		CAMP PENDLETON	CA	LUST
92055	S102532372	9UT3394	AREA 16	BLDG 1687 MCB		CAMP PENDLETON	CA	LUST
92055	S102532363	9UT3373	AREA 16	BLDG 1692 MCB		CAMP PENDLETON	CA	LUST
92055	S102590502	9UT3425	AREA 17	BLDG 1781 MCB		CAMP PENDLETON	CA	LUST
92055	S103472049	9UT3565	AREA 18	BLDG 18415 MCB	**	CAMP PENDLETON	CA	LUST
92055	S102444634	9UT3308	AREA 21	BLDG 21415 MCB		CAMP PENDLETON	CA	LUST
92055	S102424538	9UT2916	AREA 21	BLDG 21426 MCB		CAMP PENDLETON	CA	LUST
92055	S103472050		AREA 21	BLDG 21433 MCB	**	CAMP PENDLETON	CA	LUST
92055	S102590503	9UT3427	AREA 21	BLDG 21441 MCB		CAMP PENDLETON	CA	LUST
92055	S102424539	9UT2912	AREA 21	BLDG 21443 MCB		CAMP PENDLETON	CA	LUST
92055	S102424541	9UT2914	AREA 21	BLDG 21478 MCB		CAMP PENDLETON	CA	LUST
92055	S102424542	9UT2832	AREA 21	BLDG 21503 MCB		CAMP PENDLETON	CA	LUST
92055	S102424543	9UT2822	AREA 21	BLDG 21513 MCB		CAMP PENDLETON	CA	LUST
92055	S103472051	9UT3669	AREA 21	BLDG 21533 MCB	**	CAMP PENDLETON	CA	LUST
92055	S102590504	9UT661	AREA 21	BLDG 21559 MCB		CAMP PENDLETON	CA	LUST
92055	S102444636	9UT3316	AREA 21	BLDG 21563 MCB		CAMP PENDLETON	CA	LUST
92055	S102590505	9UT3426	AREA 21	BLDG 21565 MCB		CAMP PENDLETON	CA	LUST
92055	S102424544	9UT2817	AREA 21	BLDG 21578 MCB		CAMP PENDLETON	CA	LUST
92055	S102424545	9UT2797	AREA 21	BLDG 21580 MCB		CAMP PENDLETON	CA	LUST
92055	S103723430		AREA 21	BLDG 21601 MCB	**	CAMP PENDLETON	CA	LUST
92055	S102590507	9UT3443	AREA 21	BLDG 21620 MCB		CAMP PENDLETON	CA	LUST
92055	S102424547	9UT3024	AREA 21	BLDG 21668 MCB		CAMP PENDLETON	CA	LUST
92055	S102424548	9UT2820	AREA 21	BLDG 21671 MCB		CAMP PENDLETON	CA	LUST
92055	S102590508	9UT2818	AREA 21840	BLDG 21840 MCB		CAMP PENDLETON	CA	LUST
92055	S102424549	9UT1006	AREA 21	BLDG 21841 MCB		CAMP PENDLETON	CA	LUST
92055	S102424555	9UT2845	AREA 22	BLDG 22048 MCB		CAMP PENDLETON	CA	LUST
92055	S102424559	9UT1902	AREA 22	BLDG 22124 MCB		CAMP PENDLETON	CA	LUST
92055	S102444637	9UT3267	AREA 22	BLDG 22131 MCB		CAMP PENDLETON	CA	LUST
92055	S102444638	9UT3272	AREA 22	BLDG 2214 MCB		CAMP PENDLETON	CA	LUST
92055	S102424553	9UT2821	AREA 22	BLDG 22150 MCB		CAMP PENDLETON	CA	LUST
92055	S100469978	9UT627	AREA 22	BLDG 22187 MCB		CAMP PENDLETON	CA	LUST
92055	S100833011	H53038	22 AREA MEDICAL CLINIC	BLDG 22190	**	CAMP PENDLETON	CA	HMMDD

EDR ZIP Code Scan Report

ZIP	EDR-ID	Facility ID	Name	Address	Map/Dir/Dist	City	State	Databases
92055	S102424556	9UT2840	AREA 22	BLDG 2264 MCB		CAMP PENDLETON	CA	LUST
92055	91467691		BLDG 2276	BLDG 2276	**	CAMP PENDLETON	CA	ERNS
92055	91467692		BLDG 2276	BLDG 2276	**	CAMP PENDLETON	CA	ERNS
92055	S102424557	9UT2834	AREA 22	BLDG 22831 MCB		CAMP PENDLETON	CA	LUST
92055	S102424558	9UT2837	AREA 22	BLDG 2296 MCB		CAMP PENDLETON	CA	LUST
92055	S102556699		IR SITE 22 - UNLINED SURFACE I	BLDG 23-88, MUNN FIELD MC AIRST	**	CAMP PENDLETON	CA	WMUDS/SWAT
92055	S103818640	H81125	PUMP FARM	BLDG 23185	**	CAMP PENDLETON	CA	HMMD
92055	S102425455	9UT3072	AREA 23	BLDG 2397 MCB		CAMP PENDLETON	CA	LUST
92055	S102444639	9UT3336	AREA 24	BLDG 24100 MCB		CAMP PENDLETON	CA	LUST
92055	S102424563	9UT3006	AREA 24	BLDG 2459 MCB		CAMP PENDLETON	CA	LUST
92055	S102424564	9UT3005	AREA 24	BLDG 2481 MCB		CAMP PENDLETON	CA	LUST
92055	S102424570	9UT176	AREA 24 TANKS U2483E & U2482E	BLDG 2481 MCB		CAMP PENDLETON	CA	LUST
92055	S102424565	9UT2838	AREA 24	BLDG 2482 MCB		CAMP PENDLETON	CA	LUST
92055	S102424566	9UT2839	AREA 24	BLDG 2483 MCB		CAMP PENDLETON	CA	LUST
92055	S102424568	9UT2862	AREA 24	BLDG 2492 MCB		CAMP PENDLETON	CA	LUST
92055	S102424569	9UT2836	AREA 24	BLDG 2498 MCB		CAMP PENDLETON	CA	LUST
92055	1000344642	92055MRNCRPO	USMC CAMP PENDLETON	BLDG 2631		CAMP PENDLETON	CA	PADS, CERCLIS, FINDS, NPL, RCRIS/LQG, TRIS, RCRIS/TSDF, RAATS, CORRACTS, ROD
92055	S102424572	9UT2819	AREA 26	BLDG 2653 MCB		CAMP PENDLETON	CA	LUST
92055	S102590510	9UT3412	AREA 26	BLDG 2662 MCB		CAMP PENDLETON	CA	LUST
92055	S102425456	9UT3071	AREA 26	BLDG 2666 MCB		CAMP PENDLETON	CA	LUST
92055	S102590511	9UT3438	AREA 26	BLDG 2699 MCB		CAMP PENDLETON	CA	LUST
92055	S100833016	H53051	33 AREA MEDICAL CLINIC	BLDG 33305	**	CAMP PENDLETON	CA	HMMD
92055	S102444640	9UT3310	AREA 33	BLDG 33322 MCB		CAMP PENDLETON	CA	LUST
92055	S102444641	9UT3314	AREA 33	BLDG 33324 MCB		CAMP PENDLETON	CA	LUST
92055	S102444642	9UT3313	AREA 33	BLDG 33326 MCB		CAMP PENDLETON	CA	LUST
92055	S102444643	9UT3312	AREA 33	BLDG 33328 MCB		CAMP PENDLETON	CA	LUST
92055	S102532352	9UT3328	AREA 33	BLDG 33360 MCB		CAMP PENDLETON	CA	LUST
92055	S102424575	9UT2778	AREA 33	BLDG 33402 MCB		CAMP PENDLETON	CA	LUST
92055	S103241598	H81111	CAMP PENDLETON	BLDG 33421	**	CAMP PENDLETON	CA	HMMD
92055	S102424576	9UT3090	AREA 33	BLDG 33427 MCB		CAMP PENDLETON	CA	LUST
92055	S102444644	9UT3302	AREA 33	BLDG 33526 MCB		CAMP PENDLETON	CA	LUST
92055	S102590512	9UT3444	AREA 33	BLDG 33581 MCB		CAMP PENDLETON	CA	LUST
92055	S102590513	9UT3439	AREA 41	BLDG 41312 MCB		CAMP PENDLETON	CA	LUST
92055	S102424577	9UT2903	AREA 41	BLDG 41319 MCB		CAMP PENDLETON	CA	LUST
92055	S102424578	9UT2900	AREA 41	BLDG 41362 MCB		CAMP PENDLETON	CA	LUST
92055	92280441		BLDG 41404	BLDG 41404	**	CAMP PENDLETON	CA	ERNS
92055	S102424581	9UT2907	AREA 43	BLDG 43149 MCB		CAMP PENDLETON	CA	LUST
92055	S100273875	H80995	MCB	BLDG 432		CAMP PENDLETON	CA	HMMD
92055	S102424582	9UT2849	AREA 43	BLDG 43260 MCB		CAMP PENDLETON	CA	LUST
92055	S102424583	9UT2962	AREA 43	BLDG 43286 MCB		CAMP PENDLETON	CA	LUST
92055	S103723431		AREA 43 TANK U43302E	BLDG 43302 MCB	**	CAMP PENDLETON	CA	LUST
92055	S102424584	9UT2947	AREA 43	BLDG 43333 MCB		CAMP PENDLETON	CA	LUST
92055	S102424585	9UT2940	AREA 43	BLDG 43336 MCB		CAMP PENDLETON	CA	LUST
92055	S103296774	9UT3592	AREA 43	BLDG 43402 MCB		CAMP PENDLETON	CA	LUST
92055	S102424586	9UT2948	AREA 43	BLDG 43435 MCB		CAMP PENDLETON	CA	LUST
92055	S102424587	9UT2908	AREA 43	BLDG 43525 MCB		CAMP PENDLETON	CA	LUST
92055	S102424588	9UT2906	AREA 43	BLDG 43536 MCB		CAMP PENDLETON	CA	LUST
92055	S103472052		AREA 43 (BLDG 43574-3)	BLDG 43574 MCB	**	CAMP PENDLETON	CA	LUST
92055	S103472053	9UT2198	AREA 51 BCH CLUB OFF BASILONE	BLDG 51811 MCB	**	CAMP PENDLETON	CA	LUST
92055	S100740626	H80366	US MARINE CORP	BLDG 522 AREA 52 BLDG 291		CAMP PENDLETON	CA	HMMD
92055	S102532355	9UT3318	AREA 52	BLDG 52594 MCB		CAMP PENDLETON	CA	LUST
92055	S102424595	9UT2197	AREA 52	BLDG 52710 MCB		CAMP PENDLETON	CA	LUST
92055	S103296775	9UT177	AREA 53 TANK U53402E	BLDG 53 MCB		CAMP PENDLETON	CA	LUST
92055	S102444647	9UT3320	AREA 53	BLDG 53321 MCB		CAMP PENDLETON	CA	LUST
92055	S102444648	9UT3334	AREA 53	BLDG 53325 MCB		CAMP PENDLETON	CA	LUST
92055	S102444649	9UT3535	AREA 53	BLDG 53326 MCB		CAMP PENDLETON	CA	LUST
92055	S102444650	9UT3322	AREA 53	BLDG 53334 MCB		CAMP PENDLETON	CA	LUST
92055	S102444651	9UT3323	AREA 53	BLDG 53335 MCB		CAMP PENDLETON	CA	LUST
92055	S102424602	9UT1009	AREA 53 BLDG 420, 21, 33-36	BLDG 53401 MCB		CAMP PENDLETON	CA	LUST
92055	S102424598	9UT2899	AREA 53	BLDG 53415 MCB		CAMP PENDLETON	CA	LUST
92055	S102444652	9UT3309	AREA 53	BLDG 53421 MCB		CAMP PENDLETON	CA	LUST
92055	S102444653	9UT3335	AREA 53	BLDG 53426 MCB		CAMP PENDLETON	CA	LUST
92055	S102444654	9UT3331	AREA 53	BLDG 53427 MCB		CAMP PENDLETON	CA	LUST
92055	S102444655	9UT3329	AREA 53	BLDG 53433 MCB		CAMP PENDLETON	CA	LUST
92055	S102424599	9UT2847	AREA 53	BLDG 53471 MCB		CAMP PENDLETON	CA	LUST
92055	S102424600	9UT2904	AREA 53	BLDG 53502 MCB		CAMP PENDLETON	CA	LUST
92055	S102424603	9UT1012	AREA 53 CAMP HORNO 5TH ST	BLDG 53502 MCB		CAMP PENDLETON	CA	LUST
92055	S102424604	9UT617	AREA 53 UEPH BLDG 524-27 & 530	BLDG 53524 MCB		CAMP PENDLETON	CA	LUST

EDR ZIP Code Scan Report

ZIP	EDR-ID	Facility ID	Name	Address	Map/Dir/Dist	City	State	Databases
92055	S102424601	9UT2848	AREA 53	BLDG 53670 MCB		CAMP PENDLETON	CA	LUST
92055	S102424606	9UT3075	AREA 62	BLDG 62305 MCB		CAMP PENDLETON	CA	LUST
92055	S102424612	9UT2633	AREA 62	BLDG 62306 MCB		CAMP PENDLETON	CA	LUST
92055	S102424613	9UT2448	AREA 62	BLDG 62322 MCB		CAMP PENDLETON	CA	LUST
92055	S102444608	9UT3123	AREA 62	BLDG 62326 MCB		CAMP PENDLETON	CA	LUST
92055	S102444609	9UT3128	AREA 62	BLDG 62327 MCB		CAMP PENDLETON	CA	LUST
92055	S102444610	9UT3129	AREA 62	BLDG 62329 MCB		CAMP PENDLETON	CA	LUST
92055	S102444611	9UT3124	AREA 62	BLDG 62330 MCB		CAMP PENDLETON	CA	LUST
92055	S102424614	9UT2628	AREA 62	BLDG 62333 MCB		CAMP PENDLETON	CA	LUST
92055	S103723432		AREA 62	BLDG 62336 MCB	**	CAMP PENDLETON	CA	LUST
92055	S102424607	9UT2630	AREA 62	BLDG 62337 MCB		CAMP PENDLETON	CA	LUST
92055	S102444612	9UT3125	AREA 62	BLDG 62341 MCB		CAMP PENDLETON	CA	LUST
92055	S103723433		AREA 62	BLDG 62344 MCB	**	CAMP PENDLETON	CA	LUST
92055	S102444613	9UT3126	AREA 62	BLDG 62347 MCB		CAMP PENDLETON	CA	LUST
92055	S102424608	9UT3022	AREA 62	BLDG 62402 MCB		CAMP PENDLETON	CA	LUST
92055	S102424609	9UT2629	AREA 62	BLDG 62420 MCB		CAMP PENDLETON	CA	LUST
92055	S102424615	9UT2442	AREA 62	BLDG 62421 MCB		CAMP PENDLETON	CA	LUST
92055	S102444614	9UT3127	AREA 62	BLDG 62429 MCB		CAMP PENDLETON	CA	LUST
92055	S102424616	9UT2443	AREA 62	BLDG 62435 MCB		CAMP PENDLETON	CA	LUST
92055	S102424617	9UT2444	AREA 62	BLDG 62436 MCB		CAMP PENDLETON	CA	LUST
92055	S102424618	9UT2445	AREA 62	BLDG 62437 MCB		CAMP PENDLETON	CA	LUST
92055	S102424610	9UT3023	AREA 62	BLDG 62502 MCB		CAMP PENDLETON	CA	LUST
92055	S102590515	9UT3447	AREA 62	BLDG 62507 MCB		CAMP PENDLETON	CA	LUST
92055	S102444656	9UT3333	AREA 62	BLDG 62510 MCB		CAMP PENDLETON	CA	LUST
92055	S102424619	9UT2632	AREA 62	BLDG 62520 MCB		CAMP PENDLETON	CA	LUST
92055	S102444615	9UT3132	AREA 62	BLDG 62524 MCB		CAMP PENDLETON	CA	LUST
92055	S102444616	9UT3133	AREA 62	BLDG 62525 MCB		CAMP PENDLETON	CA	LUST
92055	S102444617	9UT3134	AREA 62	BLDG 62526 MCB		CAMP PENDLETON	CA	LUST
92055	S102444618	9UT3135	AREA 62	BLDG 62528 MCB		CAMP PENDLETON	CA	LUST
92055	S102444619	9UT3130	AREA 62	BLDG 62529 MCB		CAMP PENDLETON	CA	LUST
92055	S102424620	9UT2446	AREA 62	BLDG 62534 MCB		CAMP PENDLETON	CA	LUST
92055	S102424621	9UT2447	AREA 62	BLDG 62535 MCB		CAMP PENDLETON	CA	LUST
92055	S102424622	9UT2631	AREA 62	BLDG 62536 MCB		CAMP PENDLETON	CA	LUST
92055	S102444620	9UT3131	AREA 62	BLDG 62537 MCB		CAMP PENDLETON	CA	LUST
92055	S102424623	9UT2627	AREA 62	BLDG 62540 MCB		CAMP PENDLETON	CA	LUST
92055	S103472054	9UT2357	AREA 26 HOSP MAINTEN FACILITY	BLDG H-12 MCB	**	CAMP PENDLETON	CA	LUST
92055	S103472055	9UT2978	AREA 52 BLDG 520400-HOSP.	BLDG H-12 MCB	**	CAMP PENDLETON	CA	LUST
92055	S103472056	9UT2842	AREA 26 - HOSPITAL	BLDG H049 MCB	**	CAMP PENDLETON	CA	LUST
92055	S103472057	9UT2843	AREA 26 - HOSPITAL	BLDG H09 MCB	**	CAMP PENDLETON	CA	LUST
92055	S103472058	9UT2833	AREA 26 - HOSPITAL	BLDG H102 MCB	**	CAMP PENDLETON	CA	LUST
92055	94407439		BLDG NO.53423	BLDG NO.53423	**	CAMP PENDELTON	CA	ERNS
92055	S102769865	9UT3516	AREA 33	BLDG#33543 MCB	**	CAMP PENDLETON	CA	LUST
92055	1001407206	CA2170023533	USMC. CAMP PENDLETON	BLDG. 22165	**	CAMP PENDLETON	CA	FINDS
92055	U001572018	00000054631	CAMPBELL. PENDLETON	BLDG. NO. 1143		CAMP PENDLETON	CA	UST
92055	U001572016	00000054628	CAMP PENDLETON	BLDG. NO. 1261		CAMP PENDLETON	CA	AST, UST
92055	U001572019	00000054632	CAMP PENDLETON	BLDG. NO. 1327		CAMP PENDLETON	CA	UST
92055	U001572017	00000054633	CAMP PENDLETON	BLDG. NO. 1545		CAMP PENDLETON	CA	UST
92055	U001572013	00000054634	CAMP PENDELTON	BLDG. NO. U2484E		CAMP PENDLETON	CA	UST
92055	S103472059	9UT3572	AREA 12	BLDG.12075 MCB	**	CAMP PENDLETON	CA	LUST
92055	S102424561	9UT3026	AREA 24	BLDG2404-1 MCB		CAMP PENDLETON	CA	LUST
92055	S102424589	9UT3047	AREA 43	BLDG435432 MCB		CAMP PENDLETON	CA	LUST
92055	S103342042	9 000000792	STP 10 & 11	BUILDING #2296	**	CAMP PENDLETON	CA	WDS
92055	S103617959	9 000000161	PLANT #01* HEADQUARTERS	BUILDING #2296	**	CAMP PENDLETON	CA	WDS
92055	S103617960	9 000000162	PLANT #02* SAN LUIS REY	BUILDING #2296	**	CAMP PENDLETON	CA	WDS
92055	S103617961	9 000000163	PLANT #03* CHAPPO	BUILDING #2296	**	CAMP PENDLETON	CA	WDS
92055	S103617962	9 000000164	PLANT #08* SANTA MARGARITA	BUILDING #2296	**	CAMP PENDLETON	CA	WDS
92055	S103617963	9 000000165	PLANT #09* LAS PULGAS	BUILDING #2296	**	CAMP PENDLETON	CA	WDS
92055	S103617964	9 000000168	PLANT #12* SAN MATEO	BUILDING #2296	**	CAMP PENDLETON	CA	WDS
92055	S103617965	9 000000169	PLANT #13* TWIN LAKES	BUILDING #2296	**	CAMP PENDLETON	CA	WDS
92055	S103617966	9 000000645	PLANT #2* SAN LUIS REY	BUILDING #2296	**	CAMP PENDLETON	CA	WDS
92055	1001134525	CA0108286	PLANT NO 12. SAN MATEO	BUILDING NO 2296	**	CAMP PENDLETON	CA	FINDS
92055	1000598471	CA0108251	PLANT NO 09. LAS PULGAS	BUILDING NO 2296	**	CAMP PENDLETON	CA	FINDS
92055	S100732194	H21474	OCEANSIDE VORTAC	CAMP PENDELTON		OCEANSIDE	CA	HMMD
92055	S103342027	9 000000868	BASILONG RD/SMRIV FLD CNTL DEW	CAMP PENDEL. ADJ. TO MCAS	**	OCEANSIDE	CA	WDS
92055	S100833326		CAMP PENDLETON MARINE CORPS TRAIL	CAMP PENDLETON		OCEANSIDE	CA	BEP
92055	S100727196	H05939	US MARINE CORP	CAMP PENDLETON		CAMP PENDLETON	CA	HMMD
92055	1001217435	CAR000034355	SOUTHBAY SANDBLASTING AND TANK CI	CAMP PENDLETON ACU 5	**	CAMP PENDLETON	CA	FINDS, RCRIS/LQG
92055	1000589864	I09#19920213	CAMP PENDLETON MARINE CORP BAS	CAMP PENDLETON MCB	**	CAMP PENDLETON	CA	FINDS
92055	1000598490	CA-170090545	USNAVY MC CHAPPO PLANT 3	CHAPPO PLT 3	**	CAMP PENDLETON	CA	FINDS
92055	94371867		CHRISTANITOS AVE EXIT OF I-5 NEAR EL	CHRISTANITOS AVE EXIT OF I-5 NEAR EL	**	CAMP PENDELTON	CA	ERNS
92055	S102864867	H37233	STUART MESA MAINTENANCE	1 COASTER WY	**	CAMP PENDLETON	CA	HMMD

EDR ZIP Code Scan Report

ZIP	EDR-ID	Facility ID	Name	Address	Map/Dir/Dist	City	State	Databases
92055	S103619392	CAL000138919	NORTH COUNTY TRANSIT COASTER SVC	1 COASTER WY	**	OCEANSIDE	CA	HAZNET
92055	S100278347	9119867		CRISTIANITOS ROAD		CAMP PENDELTON	CA	CHMIRS
92055	S103472060	9UT638	AREA 13 TANK U13113 E	U13113 E MCB	**	CAMP PENDLETON	CA	LUST
92055	S103472062	9UT640	AREA 14 TANK U14137 E	U14137 E MCB	**	CAMP PENDLETON	CA	LUST
92055	S103472065	9UT629	AREA 16 TANK U16124 E	U16124 E MCB	**	CAMP PENDLETON	CA	LUST
92055	S103472067	9UT632	AREA 21 TANK U21471 E	U21471 E MCB	**	CAMP PENDLETON	CA	LUST
92055	94386628		ENVIRONMENTAL OFFICE	ENVIRONMENTAL OFFICE	**	CAMP PENDELTON	CA	ERNS
92055	U001572024	00000014192	TRANSPORTATION, H-10	H-10	**	CAMP PENDLETON	CA	UST
92055	U001572020	00000014193	H-12 HEATING PLANT BUILDING	H-12	**	CAMP PENDLETON	CA	UST
92055	U001572021	00000014187	H-99 SERVICE BUILDING	H-99	**	CAMP PENDLETON	CA	UST
92055	S101669898	H35928	SDG & E SUBSTATION	HAYBARN RD	**	CAMP PENDLETON	CA	HMMD
92055	1000598504	CA-170090544	USNAVY MC HEADQUARTERS PLANT 1	HDQRTS PLT 1	**	CAMP PENDLETON	CA	FINDS
92055	1000282077	CAD981985963	7 ELEVEN #26190 SO PAC	1749 S HILL ST	**	OCEANSIDE	CA	RCRIS/SQG, FINDS
92055	S103636294	CAD981985963	7 ELEVEN STORE 26190	1749 S HILL ST	**	OCEANSIDE	CA	HAZNET
92055	S102017892	H35198	GTE MOBILNET	LAS PULGAS/I-5	**	CAMP PENDLETON	CA	HMMD
92055	S102363737	H80997	MCB CAMP PENDLETON LEMON GROVE	LEMON GROVE SITE	**	CAMP PENDLETON	CA	HMMD
92055	S103670111	CAC001245288	CHARLES MARINACK	7130 MALABAR ST	**	HUNTINGTON PARK	CA	HAZNET
92055	S103439209	9 000000671	PLANT #12	MARINE CORPS BASE	**	CAMP PENDLETON	CA	WDS
92055	S103439210	9 000000670	PLANT #9	MARINE CORPS BASE	**	CAMP PENDLETON	CA	WDS
92055	S100725928	H02502	US MARINE CORP	MARINE CORPS BASE	**	CAMP PENDLETON	CA	HMMD
92055	S103442802		SITE #6-DRMO SCRAP YARD	MARINE CORPS BASE, SITE 6	**	CAMP PENDLETON	CA	WMUDS/SWAT
92055	S103472041	9UT622	AREA 22 TANKS 22141-4, 22141-3	22141-4 MCB	**	CAMP PENDLETON	CA	LUST
92055	S102438419	9UT622	TANKS 22141-4 & 22141-3	221414 MCB	**	CAMP PENDLETON	CA	CORTESE
92055	S103472042	9UT64	AREA 26 TANK 2652-E2	2652 E-2 MCB	**	CAMP PENDLETON	CA	LUST
92055	S101301384	9UT64	TANK 2652-E2	2652 E2 MCB	**	CAMP PENDLETON	CA	CORTESE
92055	S103723428		AREA 11	B.1121-31 MCB	**	CAMP PENDLETON	CA	LUST
92055	S100739479	H52005	US MARINE CORP	MCB	**	CAMP PENDLETON	CA	HMMD
92055	S102438420	9UT620	TANKS U1133E, U1121E, U1395E	U1133E MCB	**	CAMP PENDLETON	CA	LUST
92055	S103472061	9UT650	AREA 13 TANK U1375E	U1375E MCB	**	CAMP PENDLETON	CA	LUST
92055	S103472063	9UT634	AREA 15 TANK U1523E-1	U1523E-1 MCB	**	CAMP PENDLETON	CA	LUST
92055	S102438421	9UT641	TANKS U1641E & U14137E	U1641E MCB	**	CAMP PENDLETON	CA	LUST
92055	S102267071	9 000000692	CAMP PENDLETON BIOREMEDI FACIL	NEAR BASILONE RD	**	CAMP PENDLETON	CA	WDS
92055	94393087		NEAR BLDG 31900 ON CONCRETE	NEAR BLDG 31900 ON CONCRETE	**	CAMP PENDELTON	CA	ERNS
92055	S102864580	H36059	GTE MOBILNET	5000 OLD EL CAMINO REAL	**	CAMP PENDLETON	CA	HMMD
92055	99622269		Camp Pendleton	Camp Pendleton	**	Camp Pendleton	CA	ERNS
92055	U001572023	00000037356	SAN CLEMENTE RANCH	SAN MATEO CANYON	**	CAMP PENDLETON	CA	HMMD, UST
92055	S103241601	H81114	MCBCP	SAN MATEO PT HOUSING	**	CAMP PENDLETON	CA	HMMD
92055	S101175702		LAS PULGAS VEHICLE WASH RACK	IR SITE 20, 43 AREA	**	CAMP PENDLETON	CA	WMUDS/SWAT
92055	1000148314	CA9170024286	USNAVY NAVY REGIONAL MEDICAL CENT	SITESTREET	**	CAMP PENDLETON	CA	RCRIS/SQG, FINDS
92055	S102444621	9UT3319	SAN CLEMENTE RANCH (AREA	(NO STREET NBR) AREA 61 MCB	**	CAMP PENDLETON	CA	CORTESE
92055	S102444622	9UT3062	AREA 11	(NO STREET NBR) BLDG 1106 MCB	**	CAMP PENDLETON	CA	CORTESE, LUST
92055	S103064877	9UT3306	AREA 11	(NO STREET NBR) BLDG 1133 MCB	**	CAMP PENDLETON	CA	CORTESE
92055	S103064878	9UT2922	AREA 11	(NO STREET NBR) BLDG 1142 MCB	**	CAMP PENDLETON	CA	CORTESE
92055	S102424504	9UT3051	AREA 12	(NO STREET NBR) BLDG 12075 MCB	**	CAMP PENDLETON	CA	CORTESE, LUST
92055	S103064879	9UT3397	AREA 12	(NO STREET NBR) BLDG 1223 MCB	**	CAMP PENDLETON	CA	CORTESE
92055	S103064880	9UT2923	AREA 12	(NO STREET NBR) BLDG 1255 MCB	**	CAMP PENDLETON	CA	CORTESE
92055	S103064881	9UT3401	AREA 12	(NO STREET NBR) BLDG 1261 MCB	**	CAMP PENDLETON	CA	CORTESE
92055	S103064884	9UT2841	AREA 12	(NO STREET NBR) BLDG 1294 MCB	**	CAMP PENDLETON	CA	CORTESE
92055	S102424511	9UT2924	AREA 13	(NO STREET NBR) BLDG 13 MCB	**	CAMP PENDLETON	CA	CORTESE, LUST
92055	S103064887	9UT3367	AREA 13	(NO STREET NBR) BLDG 13103 MCB	**	CAMP PENDLETON	CA	CORTESE
92055	S103064888	9UT1008	AREA 13	(NO STREET NBR) BLDG 13111 MCB	**	CAMP PENDLETON	CA	CORTESE
92055	S102424509	9UT621	AREA 13 (BLDG 13115 E)	(NO STREET NBR) BLDG 13115 MCB	**	CAMP PENDLETON	CA	CORTESE, LUST
92055	S103064889	9UT3074	AREA 13	(NO STREET NBR) BLDG 13129 MCB	**	CAMP PENDLETON	CA	CORTESE
92055	S103064890	9UT3387	AREA 13	(NO STREET NBR) BLDG 13131 MCB	**	CAMP PENDLETON	CA	CORTESE
92055	S103064891	9UT3297	AREA 13	(NO STREET NBR) BLDG 13142 MCB	**	CAMP PENDLETON	CA	CORTESE
92055	S103064892	9UT3388	AREA 13	(NO STREET NBR) BLDG 13144 MCB	**	CAMP PENDLETON	CA	CORTESE
92055	S103064893	9UT3292	AREA 13	(NO STREET NBR) BLDG 13145 MCB	**	CAMP PENDLETON	CA	CORTESE
92055	S102424519	9UT630	AREA 13BLDG 161, 162, 168,7	(NO STREET NBR) BLDG 13161 MCB	**	CAMP PENDLETON	CA	CORTESE, LUST
92055	S103064894	9UT3266	AREA 13	(NO STREET NBR) BLDG 13164 MCB	**	CAMP PENDLETON	CA	CORTESE
92055	S102424515	9UT2975	AREA 13 BLDG 171 & 175	(NO STREET NBR) BLDG 13171 MCB	**	CAMP PENDLETON	CA	CORTESE, LUST
92055	S103064895	9UT2925	AREA 13	(NO STREET NBR) BLDG 1324 MCB	**	CAMP PENDLETON	CA	CORTESE
92055	S102424517	9UT3004	AREA 13 USMC EXCHANGE SS	(NO STREET NBR) BLDG 1327 MCB	**	CAMP PENDLETON	CA	CORTESE, LUST
92055	S102424518	9UT624	AREA 13 USMC EXCHANGE TAN	(NO STREET NBR) BLDG 1327 MCB	**	CAMP PENDLETON	CA	CORTESE, LUST
92055	S103064896	9UT3004	AREA 13	(NO STREET NBR) BLDG 1327 MCB	**	CAMP PENDLETON	CA	CORTESE
92055	S103064898	9UT3296	AREA 13	(NO STREET NBR) BLDG 1344 MCB	**	CAMP PENDLETON	CA	CORTESE
92055	S102424516	9UT68	AREA 13 TACTICAL VEH MAIN	(NO STREET NBR) BLDG 1352 MCB	**	CAMP PENDLETON	CA	CORTESE, LUST
92055	S103064899	9UT3295	AREA 13	(NO STREET NBR) BLDG 1363 MCB	**	CAMP PENDLETON	CA	CORTESE
92055	S103064900	9UT3389	AREA 13	(NO STREET NBR) BLDG 1364 MCB	**	CAMP PENDLETON	CA	CORTESE
92055	S103064901	9UT3390	AREA 13	(NO STREET NBR) BLDG 1376 MCB	**	CAMP PENDLETON	CA	CORTESE
92055	S103064904	9UT3413	AREA 13	(NO STREET NBR) BLDG 1395 MCB	**	CAMP PENDLETON	CA	CORTESE
92055	S102444607	9UT3222	AREA 14	(NO STREET NBR) BLDG 14013 MCB	**	CAMP PENDLETON	CA	CORTESE, LUST

EDR ZIP Code Scan Report

ZIP	EDR-ID	Facility ID	Name	Address	Map/Dir/Dist	City	State	Databases
92055	S102424521	9UT954	AREA 14	16TH ST	(NO STREET NBR) BLDG 14107 MCB	CAMP PENDLETON	CA	CORTESE, LUST
92055	S103064906	9UT3293	AREA 14		(NO STREET NBR) BLDG 14121 MCB	CAMP PENDLETON	CA	CORTESE
92055	S103064907	9UT3357	AREA 14		(NO STREET NBR) BLDG 14125 MCB BULK	CAMP PENDLETON	CA	CORTESE
92055	S103064908	9UT623	AREA 14	BLDG 125, 184-197	(NO STREET NBR) BLDG 14125 MCB BULK	CAMP PENDLETON	CA	CORTESE
92055	S103064909	9UT3391	AREA 14		(NO STREET NBR) BLDG 14127 MCB	CAMP PENDLETON	CA	CORTESE
92055	S102424525	9UT2911	AREA 14	(BLDG 131-57)	(NO STREET NBR) BLDG 14131 MCB	CAMP PENDLETON	CA	CORTESE, LUST
92055	S103064910	9UT2926	AREA 14		(NO STREET NBR) BLDG 14133 MCB	CAMP PENDLETON	CA	CORTESE
92055	S102424527	9UT2844	AREA 14	BLDG 151-157	(NO STREET NBR) BLDG 14151 MCB	CAMP PENDLETON	CA	CORTESE, LUST
92055	S103064911	9UT628	AREA 14		(NO STREET NBR) BLDG 14156 MCB	CAMP PENDLETON	CA	CORTESE
92055	S103064912	9UT2300	AREA 14		(NO STREET NBR) BLDG 14170 MCB	CAMP PENDLETON	CA	CORTESE
92055	S103064913	9UT636	AREA 14		(NO STREET NBR) BLDG 14173 MCB	CAMP PENDLETON	CA	CORTESE
92055	S103064914	9UT3424	AREA 14		(NO STREET NBR) BLDG 1441 MCB	CAMP PENDLETON	CA	CORTESE
92055	S103064916	9UT3298	AREA 14		(NO STREET NBR) BLDG 1482 MCB	CAMP PENDLETON	CA	CORTESE
92055	S103064918	9UT3294	AREA 14		(NO STREET NBR) BLDG 1491 MCB	CAMP PENDLETON	CA	CORTESE
92055	S102424529	9UT288	AREA 15	11TH ST	(NO STREET NBR) BLDG 1531 MCB	CAMP PENDLETON	CA	CORTESE, LUST
92055	S102424531	9UT616	AREA 15	BLDG 34,44,81,82,	(NO STREET NBR) BLDG 1534 MCB SERR,	CAMP PENDLETON	CA	CORTESE, LUST
92055	S103064919	9UT3421	AREA 15		(NO STREET NBR) BLDG 1536 MCB	CAMP PENDLETON	CA	CORTESE
92055	S103064922	9UT618	AREA 15	BLDG 44, 81, 82,	(NO STREET NBR) BLDG 1544 MCB	CAMP PENDLETON	CA	CORTESE
92055	S103064923	9UT3423	AREA 15		(NO STREET NBR) BLDG 1561 MCB	CAMP PENDLETON	CA	CORTESE
92055	S103064924	9UT3422	AREA 15		(NO STREET NBR) BLDG 1594 MCB	CAMP PENDLETON	CA	CORTESE
92055	S103064927	9UT3437	AREA 16		(NO STREET NBR) BLDG 16103 MCB	CAMP PENDLETON	CA	CORTESE
92055	S102424532	9UT2932	AREA 16		(NO STREET NBR) BLDG 16104 MCB	CAMP PENDLETON	CA	CORTESE, LUST
92055	S103064928	9UT3442	AREA 16		(NO STREET NBR) BLDG 16105 MCB	CAMP PENDLETON	CA	CORTESE
92055	S103064929	9UT3445	AREA 16		(NO STREET NBR) BLDG 16115 MCB	CAMP PENDLETON	CA	CORTESE
92055	S103064930	9UT3265	AREA 16		(NO STREET NBR) BLDG 1623 MCB	CAMP PENDLETON	CA	CORTESE
92055	S103064931	9UT3395	AREA 16		(NO STREET NBR) BLDG 1642 MCB	CAMP PENDLETON	CA	CORTESE
92055	S101301393	9UT643	COMMUNICAT'NS SUPPRT WARE		(NO STREET NBR) BLDG 1645 MCB	CAMP PENDLETON	CA	CORTESE
92055	S103064932	9UT3414	AREA 16		(NO STREET NBR) BLDG 1646 MCB	CAMP PENDLETON	CA	CORTESE
92055	S103064934	9UT3371	AREA 16		(NO STREET NBR) BLDG 1654 MCB	CAMP PENDLETON	CA	CORTESE
92055	S103064935	9UT3368	AREA 16		(NO STREET NBR) BLDG 1655 MCB	CAMP PENDLETON	CA	CORTESE
92055	S102424536	9UT63	AREA 16	BATTALION HEADQUA	(NO STREET NBR) BLDG 1656 MCB	CAMP PENDLETON	CA	CORTESE, LUST
92055	S103064936	9UT3307	AREA 16		(NO STREET NBR) BLDG 1657 MCB	CAMP PENDLETON	CA	CORTESE
92055	S103064937	9UT626	AREA 16		(NO STREET NBR) BLDG 1661 MCB	CAMP PENDLETON	CA	CORTESE
92055	S103064939	9UT3430	AREA 16		(NO STREET NBR) BLDG 1671 MCB	CAMP PENDLETON	CA	CORTESE
92055	S103064940	9UT2921	AREA 16		(NO STREET NBR) BLDG 1674T MCB	CAMP PENDLETON	CA	CORTESE
92055	S103064941	9UT3429	AREA 16		(NO STREET NBR) BLDG 1684 MCB	CAMP PENDLETON	CA	CORTESE
92055	S103064942	9UT2920	AREA 16		(NO STREET NBR) BLDG 1685 MCB	CAMP PENDLETON	CA	CORTESE
92055	S103064943	9UT3394	AREA 16		(NO STREET NBR) BLDG 1687 MCB	CAMP PENDLETON	CA	CORTESE
92055	S103064944	9UT3373	AREA 16		(NO STREET NBR) BLDG 1692 MCB	CAMP PENDLETON	CA	CORTESE
92055	S103064948	9UT3425	AREA 17		(NO STREET NBR) BLDG 1781 MCB	CAMP PENDLETON	CA	CORTESE
92055	S102424537	9UT2918	AREA 17		(NO STREET NBR) BLDG 1791 MCB	CAMP PENDLETON	CA	CORTESE, LUST
92055	S102424551	9UT661	AREA 21	OIL POINT 5	(NO STREET NBR) BLDG 21 BETWEEN BLI	CAMP PENDLETON	CA	CORTESE
92055	S103064954	9UT3308	AREA 21		(NO STREET NBR) BLDG 21415 MCB	CAMP PENDLETON	CA	CORTESE
92055	S103064955	9UT2916	AREA 21		(NO STREET NBR) BLDG 21426 MCB	CAMP PENDLETON	CA	CORTESE
92055	S103064956	9UT3427	AREA 21		(NO STREET NBR) BLDG 21441 MCB	CAMP PENDLETON	CA	CORTESE
92055	S103064957	9UT2912	AREA 21		(NO STREET NBR) BLDG 21443 MCB	CAMP PENDLETON	CA	CORTESE
92055	S102444635	9UT3315	AREA 21	BLDGS 453 & 454	(NO STREET NBR) BLDG 21453 MCB	CAMP PENDLETON	CA	CORTESE, LUST
92055	S102424550	9UT1903	AREA 21	BLDG 471 & 473	(NO STREET NBR) BLDG 21471 MCB	CAMP PENDLETON	CA	CORTESE, LUST
92055	S103064958	9UT2913	AREA 21		(NO STREET NBR) BLDG 21471 MCB	CAMP PENDLETON	CA	CORTESE
92055	S103064959	9UT2914	AREA 21		(NO STREET NBR) BLDG 21478 MCB	CAMP PENDLETON	CA	CORTESE
92055	S103064960	9UT2832	AREA 21		(NO STREET NBR) BLDG 21503 MCB	CAMP PENDLETON	CA	CORTESE
92055	S103064961	9UT3316	AREA 21		(NO STREET NBR) BLDG 21563 MCB	CAMP PENDLETON	CA	CORTESE
92055	S103064962	9UT3426	AREA 21		(NO STREET NBR) BLDG 21565 MCB	CAMP PENDLETON	CA	CORTESE
92055	S103064963	9UT2817	AREA 21		(NO STREET NBR) BLDG 21578 MCB	CAMP PENDLETON	CA	CORTESE
92055	S103064964	9UT2797	AREA 21		(NO STREET NBR) BLDG 21580 MCB	CAMP PENDLETON	CA	CORTESE
92055	S102590506	9UT1904	AREA 21	PX SERVICE STATI	(NO STREET NBR) BLDG 21587 MCB	CAMP PENDLETON	CA	CORTESE, LUST
92055	S103064965	9UT3443	AREA 21		(NO STREET NBR) BLDG 21620 MCB	CAMP PENDLETON	CA	CORTESE
92055	S103064966	9UT3024	AREA 21		(NO STREET NBR) BLDG 21668 MCB	CAMP PENDLETON	CA	CORTESE
92055	S103064967	9UT1006	AREA 21		(NO STREET NBR) BLDG 21841 MCB	CAMP PENDLETON	CA	CORTESE
92055	S103064968	9UT1902	AREA 22	CHEVRON SS NR B.	(NO STREET NBR) BLDG 22124 MCB	CAMP PENDLETON	CA	CORTESE
92055	S103064969	9UT3267	AREA 22		(NO STREET NBR) BLDG 22131 MCB	CAMP PENDLETON	CA	CORTESE
92055	S103064970	9UT3272	AREA 22		(NO STREET NBR) BLDG 2214 MCB	CAMP PENDLETON	CA	CORTESE
92055	S103064971	9UT2821	AREA 22		(NO STREET NBR) BLDG 22150 MCB	CAMP PENDLETON	CA	CORTESE
92055	S102424554	9UT3025	AREA 22	(BLDG 151-1)	(NO STREET NBR) BLDG 22151 MCB	CAMP PENDLETON	CA	CORTESE, LUST
92055	S103064972	9UT627	AREA 22		(NO STREET NBR) BLDG 22187 MCB	CAMP PENDLETON	CA	CORTESE
92055	S103064973	9UT2840	AREA 22		(NO STREET NBR) BLDG 2264 MCB	CAMP PENDLETON	CA	CORTESE
92055	S103064974	9UT2834	AREA 22		(NO STREET NBR) BLDG 22831 MCB	CAMP PENDLETON	CA	CORTESE
92055	S103064975	9UT2837	AREA 22		(NO STREET NBR) BLDG 2296 MCB	CAMP PENDLETON	CA	CORTESE
92055	S102425454	9UT3073	AREA 23		(NO STREET NBR) BLDG 2390 MCB	CAMP PENDLETON	CA	CORTESE, LUST
92055	S103064980	9UT3072	AREA 23		(NO STREET NBR) BLDG 2397 MCB	CAMP PENDLETON	CA	CORTESE
92055	S102424562	9UT2859	AREA 24		(NO STREET NBR) BLDG 2406 MCB	CAMP PENDLETON	CA	CORTESE, LUST

EDR ZIP Code Scan Report

ZIP	EDR-ID	Facility ID	Name	Address	Map/Dir/Dist	City	State	Databases
92055	S103064981	9UT3336	AREA 24	(NO STREET NBR) BLDG 24100 MCB	**	CAMP PENDLETON	CA	CORTESE
92055	S103064983	9UT3006	AREA 24	(NO STREET NBR) BLDG 2459 MCB	**	CAMP PENDLETON	CA	CORTESE
92055	S103064984	9UT176	AREA 24 TANKS U2483E & U2	(NO STREET NBR) BLDG 2481 MCB	**	CAMP PENDLETON	CA	CORTESE
92055	S103064985	9UT3005	AREA 24	(NO STREET NBR) BLDG 2481 MCB	**	CAMP PENDLETON	CA	CORTESE
92055	S103064986	9UT2838	AREA 24	(NO STREET NBR) BLDG 2482 MCB	**	CAMP PENDLETON	CA	CORTESE
92055	S103064987	9UT2836	AREA 24	(NO STREET NBR) BLDG 2498 MCB	**	CAMP PENDLETON	CA	CORTESE
92055	S102590509	9UT3446	AREA 25	(NO STREET NBR) BLDG 2581 MCB	**	CAMP PENDLETON	CA	CORTESE, LUST
92055	S100273888	9UT2021	AREA 26 NAVAL HOSPITAL	(NO STREET NBR) BLDG 26 MCB	**	CAMP PENDLETON	CA	CORTESE, LUST
92055	S102424571	9UT2819	AREA 26	(NO STREET NBR) BLDG 2652 MCB	**	CAMP PENDLETON	CA	CORTESE, LUST
92055	S103064993	9UT3412	AREA 26	(NO STREET NBR) BLDG 2662 MCB	**	CAMP PENDLETON	CA	CORTESE
92055	S103064994	9UT3071	AREA 26	(NO STREET NBR) BLDG 2666 MCB	**	CAMP PENDLETON	CA	CORTESE
92055	S103064995	9UT3438	AREA 26	(NO STREET NBR) BLDG 2699 MCB	**	CAMP PENDLETON	CA	CORTESE
92055	S102424560	9UT2835	AREA 27	(NO STREET NBR) BLDG 27917 MCB	**	CAMP PENDLETON	CA	CORTESE, LUST
92055	S102424573	9UT3092	AREA 31	(NO STREET NBR) BLDG 31511 MCB	**	CAMP PENDLETON	CA	CORTESE, LUST
92055	S102424574	9UT2910	AREA 33	(NO STREET NBR) BLDG 33302 MCB	**	CAMP PENDLETON	CA	CORTESE, LUST
92055	S103065003	9UT3314	AREA 33	(NO STREET NBR) BLDG 33324 MCB	**	CAMP PENDLETON	CA	CORTESE
92055	S103065004	9UT3313	AREA 33	(NO STREET NBR) BLDG 33326 MCB	**	CAMP PENDLETON	CA	CORTESE
92055	S103065005	9UT3312	AREA 33	(NO STREET NBR) BLDG 33328 MCB	**	CAMP PENDLETON	CA	CORTESE
92055	S103065006	9UT3328	AREA 33	(NO STREET NBR) BLDG 33360 MCB	**	CAMP PENDLETON	CA	CORTESE
92055	S103065007	9UT2778	AREA 33	(NO STREET NBR) BLDG 33402 MCB	**	CAMP PENDLETON	CA	CORTESE
92055	S103065008	9UT3090	AREA 33	(NO STREET NBR) BLDG 33427 MCB	**	CAMP PENDLETON	CA	CORTESE
92055	S103065009	9UT3302	AREA 33	(NO STREET NBR) BLDG 33526 MCB	**	CAMP PENDLETON	CA	CORTESE
92055	S103065010	9UT3444	AREA 33	(NO STREET NBR) BLDG 33581 MCB	**	CAMP PENDLETON	CA	CORTESE
92055	S102532374	9UT3396	AREA 41	(NO STREET NBR) BLDG 41311 MCB	**	CAMP PENDLETON	CA	CORTESE, LUST
92055	S103065021	9UT3439	AREA 41	(NO STREET NBR) BLDG 41312 MCB	**	CAMP PENDLETON	CA	CORTESE
92055	S103065022	9UT2903	AREA 41	(NO STREET NBR) BLDG 41319 MCB	**	CAMP PENDLETON	CA	CORTESE
92055	S103065023	9UT2900	AREA 41	(NO STREET NBR) BLDG 41362 MCB	**	CAMP PENDLETON	CA	CORTESE
92055	S102424579	9UT1829	AREA 41 LAS FLORES	(NO STREET NBR) BLDG 41404 MCB	**	CAMP PENDLETON	CA	CORTESE, LUST
92055	S102424593	9UT22	AREA 43 TANK U43302E	(NO STREET NBR) BLDG 43 MCB	**	CAMP PENDLETON	CA	CORTESE, LUST
92055	S102424594	9UT177	AREA 43 TANK U43402E	(NO STREET NBR) BLDG 43 MCB	**	CAMP PENDLETON	CA	CORTESE
92055	S102424580	9UT2902	AREA 43	(NO STREET NBR) BLDG 4313 MCB	**	CAMP PENDLETON	CA	CORTESE, LUST
92055	S103065028	9UT2907	AREA 43	(NO STREET NBR) BLDG 43149 MCB	**	CAMP PENDLETON	CA	CORTESE
92055	S102424592	9UT651	AREA 43 MILITARY GAS STAT	(NO STREET NBR) BLDG 43201 MCB	**	CAMP PENDLETON	CA	CORTESE, LUST
92055	S103065029	9UT2849	AREA 43	(NO STREET NBR) BLDG 43260 MCB	**	CAMP PENDLETON	CA	CORTESE
92055	S103065030	9UT2962	AREA 43	(NO STREET NBR) BLDG 43286 MCB	**	CAMP PENDLETON	CA	CORTESE
92055	S103065031	9UT2947	AREA 43	(NO STREET NBR) BLDG 43333 MCB	**	CAMP PENDLETON	CA	CORTESE
92055	S103065032	9UT2940	AREA 43	(NO STREET NBR) BLDG 43336 MCB	**	CAMP PENDLETON	CA	CORTESE
92055	S103065034	9UT2948	AREA 43	(NO STREET NBR) BLDG 43435 MCB	**	CAMP PENDLETON	CA	CORTESE
92055	S103065035	9UT2908	AREA 43	(NO STREET NBR) BLDG 43525 MCB	**	CAMP PENDLETON	CA	CORTESE
92055	S103065036	9UT2906	AREA 43	(NO STREET NBR) BLDG 43536 MCB	**	CAMP PENDLETON	CA	CORTESE
92055	S102444645	9UT2901	AREA 43 (BLDG 43574-2)	(NO STREET NBR) BLDG 43574 MCB	**	CAMP PENDLETON	CA	CORTESE, LUST
92055	S103065037	9UT2901	AREA 43	(NO STREET NBR) BLDG 43574 MCB	**	CAMP PENDLETON	CA	CORTESE
92055	S102590514	9UT3415	AREA 51	(NO STREET NBR) BLDG 51091 MCB	**	CAMP PENDLETON	CA	CORTESE, LUST
92055	S102424596	9UT2915	AREA 52 (BLDG 291-94)	(NO STREET NBR) BLDG 52291 MCB	**	CAMP PENDLETON	CA	CORTESE, LUST
92055	S102532354	9UT3317	AREA 52	(NO STREET NBR) BLDG 52448 MCB	**	CAMP PENDLETON	CA	CORTESE, LUST
92055	S103065051	9UT3318	AREA 52	(NO STREET NBR) BLDG 52594 MCB	**	CAMP PENDLETON	CA	CORTESE
92055	S102444646	9UT3321	AREA 52 (BLDG 52651-2)	(NO STREET NBR) BLDG 52651 MCB	**	CAMP PENDLETON	CA	CORTESE, LUST
92055	S103065052	9UT2197	AREA 52	(NO STREET NBR) BLDG 52710 MCB	**	CAMP PENDLETON	CA	CORTESE
92055	S102424597	9UT2905	AREA 53	(NO STREET NBR) BLDG 53302 MCB	**	CAMP PENDLETON	CA	CORTESE, LUST
92055	S103065053	9UT3320	AREA 53	(NO STREET NBR) BLDG 53321 MCB	**	CAMP PENDLETON	CA	CORTESE
92055	S103065054	9UT3334	AREA 53	(NO STREET NBR) BLDG 53325 MCB	**	CAMP PENDLETON	CA	CORTESE
92055	S103065055	9UT3327	AREA 53	(NO STREET NBR) BLDG 53326 MCB	**	CAMP PENDLETON	CA	CORTESE
92055	S103065056	9UT3322	AREA 53	(NO STREET NBR) BLDG 53334 MCB	**	CAMP PENDLETON	CA	CORTESE
92055	S103065057	9UT3323	AREA 53	(NO STREET NBR) BLDG 53335 MCB	**	CAMP PENDLETON	CA	CORTESE
92055	S103065058	9UT1009	AREA 53 BLDG 420, 21, 33-	(NO STREET NBR) BLDG 53401 MCB	**	CAMP PENDLETON	CA	CORTESE
92055	S103065059	9UT2899	AREA 53	(NO STREET NBR) BLDG 53415 MCB	**	CAMP PENDLETON	CA	CORTESE
92055	S103065060	9UT3309	AREA 53	(NO STREET NBR) BLDG 53421 MCB	**	CAMP PENDLETON	CA	CORTESE
92055	S101301390	9UT1891	AREA 53 CAMP HORNO	(NO STREET NBR) BLDG 53424 MCB	**	CAMP PENDLETON	CA	CORTESE, LUST
92055	S103065061	9UT3335	AREA 53	(NO STREET NBR) BLDG 53426 MCB	**	CAMP PENDLETON	CA	CORTESE
92055	S103065062	9UT3331	AREA 53	(NO STREET NBR) BLDG 53427 MCB	**	CAMP PENDLETON	CA	CORTESE
92055	S103065063	9UT3329	AREA 53	(NO STREET NBR) BLDG 53433 MCB	**	CAMP PENDLETON	CA	CORTESE
92055	S103065064	9UT2847	AREA 53	(NO STREET NBR) BLDG 53471 MCB	**	CAMP PENDLETON	CA	CORTESE
92055	S103065065	9UT2904	AREA 53	(NO STREET NBR) BLDG 53502 MCB	**	CAMP PENDLETON	CA	CORTESE
92055	S103065066	9UT617	AREA 53 UEPH BLDG 524-27	(NO STREET NBR) BLDG 53524 MCB	**	CAMP PENDLETON	CA	CORTESE
92055	S103065067	9UT2848	AREA 53	(NO STREET NBR) BLDG 53670 MCB	**	CAMP PENDLETON	CA	CORTESE
92055	S102424605	9UT3020	AREA 61	(NO STREET NBR) BLDG 61514 MCB	**	CAMP PENDLETON	CA	CORTESE, LUST
92055	S102424611	9UT2651	AREA 62	(NO STREET NBR) BLDG 62302 MCB	**	CAMP PENDLETON	CA	CORTESE, LUST
92055	S103065073	9UT3075	AREA 62	(NO STREET NBR) BLDG 62305 MCB	**	CAMP PENDLETON	CA	CORTESE
92055	S103065074	9UT2633	AREA 62	(NO STREET NBR) BLDG 62306 MCB	**	CAMP PENDLETON	CA	CORTESE
92055	S103065075	9UT2448	AREA 62	(NO STREET NBR) BLDG 62322 MCB	**	CAMP PENDLETON	CA	CORTESE
92055	S103065076	9UT3123	AREA 62	(NO STREET NBR) BLDG 62326 MCB	**	CAMP PENDLETON	CA	CORTESE

EDR ZIP Code Scan Report

ZIP	EDR-ID	Facility ID	Name	Address	Map/Dir/Dist	City	State	Databases
92055	S103065077	9UT3128	AREA 62	(NO STREET NBR) BLDG 62327 MCB	**	CAMP PENDLETON	CA	CORTESE
92055	S103065078	9UT3129	AREA 62	(NO STREET NBR) BLDG 62329 MCB	**	CAMP PENDLETON	CA	CORTESE
92055	S103065079	9UT3124	AREA 62	(NO STREET NBR) BLDG 62330 MCB	**	CAMP PENDLETON	CA	CORTESE
92055	S103065080	9UT2628	AREA 62	(NO STREET NBR) BLDG 62333 MCB	**	CAMP PENDLETON	CA	CORTESE
92055	S103065081	9UT2630	AREA 62	(NO STREET NBR) BLDG 62337 MCB	**	CAMP PENDLETON	CA	CORTESE
92055	S103065082	9UT3125	AREA 62	(NO STREET NBR) BLDG 62341 MCB	**	CAMP PENDLETON	CA	CORTESE
92055	S103065083	9UT3126	AREA 62	(NO STREET NBR) BLDG 62347 MCB	**	CAMP PENDLETON	CA	CORTESE
92055	S103065084	9UT3022	AREA 62	(NO STREET NBR) BLDG 62402 MCB	**	CAMP PENDLETON	CA	CORTESE
92055	S103065085	9UT2629	AREA 62	(NO STREET NBR) BLDG 62420 MCB	**	CAMP PENDLETON	CA	CORTESE
92055	S103065086	9UT2442	AREA 62	(NO STREET NBR) BLDG 62421 MCB	**	CAMP PENDLETON	CA	CORTESE
92055	S103065087	9UT3127	AREA 62	(NO STREET NBR) BLDG 62429 MCB	**	CAMP PENDLETON	CA	CORTESE
92055	S103065088	9UT2443	AREA 62	(NO STREET NBR) BLDG 62435 MCB	**	CAMP PENDLETON	CA	CORTESE
92055	S103065089	9UT2444	AREA 62	(NO STREET NBR) BLDG 62436 MCB	**	CAMP PENDLETON	CA	CORTESE
92055	S103065090	9UT2445	AREA 62	(NO STREET NBR) BLDG 62437 MCB	**	CAMP PENDLETON	CA	CORTESE
92055	S103065091	9UT3023	AREA 62	(NO STREET NBR) BLDG 62502 MCB	**	CAMP PENDLETON	CA	CORTESE
92055	S103065092	9UT3447	AREA 62	(NO STREET NBR) BLDG 62507 MCB	**	CAMP PENDLETON	CA	CORTESE
92055	S103065093	9UT3333	AREA 62	(NO STREET NBR) BLDG 62510 MCB	**	CAMP PENDLETON	CA	CORTESE
92055	S103065094	9UT2632	AREA 62	(NO STREET NBR) BLDG 62520 MCB	**	CAMP PENDLETON	CA	CORTESE
92055	S103065095	9UT3132	AREA 62	(NO STREET NBR) BLDG 62524 MCB	**	CAMP PENDLETON	CA	CORTESE
92055	S103065096	9UT3133	AREA 62	(NO STREET NBR) BLDG 62525 MCB	**	CAMP PENDLETON	CA	CORTESE
92055	S103065097	9UT3134	AREA 62	(NO STREET NBR) BLDG 62526 MCB	**	CAMP PENDLETON	CA	CORTESE
92055	S103065098	9UT3135	AREA 62	(NO STREET NBR) BLDG 62528 MCB	**	CAMP PENDLETON	CA	CORTESE
92055	S103065099	9UT3130	AREA 62	(NO STREET NBR) BLDG 62529 MCB	**	CAMP PENDLETON	CA	CORTESE
92055	S103065100	9UT2446	AREA 62	(NO STREET NBR) BLDG 62534 MCB	**	CAMP PENDLETON	CA	CORTESE
92055	S103065101	9UT2447	AREA 62	(NO STREET NBR) BLDG 62535 MCB	**	CAMP PENDLETON	CA	CORTESE
92055	S103065102	9UT2631	AREA 62	(NO STREET NBR) BLDG 62536 MCB	**	CAMP PENDLETON	CA	CORTESE
92055	S103065103	9UT3131	AREA 62	(NO STREET NBR) BLDG 62537 MCB	**	CAMP PENDLETON	CA	CORTESE
92055	S103065104	9UT2627	AREA 62	(NO STREET NBR) BLDG 62540 MCB	**	CAMP PENDLETON	CA	CORTESE
92055	S102424624	9UT3021	AREA 63	(NO STREET NBR) BLDG 63141 MCB	**	CAMP PENDLETON	CA	CORTESE, LUST
92055	S102424625	9UT3019	AREA 64	(NO STREET NBR) BLDG 64458 MCB	**	CAMP PENDLETON	CA	CORTESE, LUST
92055	S103065111	9UT2198	BEACH CLUB OFF BASILONE R	(NO STREET NBR) BLDG 811 MCB	**	CAMP PENDLETON	CA	CORTESE
92055	S102424626	9UT2842	AREA HOSPITAL	(NO STREET NBR) BLDG H049 MCB	**	CAMP PENDLETON	CA	CORTESE
92055	S103064869	9UT2833	AREA HOSPITAL	(NO STREET NBR) BLDG H102 MCB	**	CAMP PENDLETON	CA	CORTESE
92055	S103064870	9UT2357	HOSPITAL MAINTEN FAC	(NO STREET NBR) BLDG H12 MCB	**	CAMP PENDLETON	CA	CORTESE
92055	S102424540	9UT2978	BLDG H-12	(NO STREET NBR) BLDG H12 MCB	**	CAMP PENDLETON	CA	CORTESE
92055	S102590516	9UT3428	AREA H-94	(NO STREET NBR) BLDG H94 MCB	**	CAMP PENDLETON	CA	CORTESE, LUST
92055	S102424591	9UT2909	AREA 43 (FIRE STATION)	(NO STREET NBR) BLDG10407 MCB	**	CAMP PENDLETON	CA	CORTESE, LUST
92055	S103065116	9UT3046	AREA 14	(NO STREET NBR) BLDG140008 MCB	**	CAMP PENDLETON	CA	CORTESE
92055	S103065117	9UT3026	AREA 24	(NO STREET NBR) BLDG24041 MCB	**	CAMP PENDLETON	CA	CORTESE
92055	S103065118	9UT3047	AREA 43	(NO STREET NBR) BLDG435432 MCB	**	CAMP PENDLETON	CA	CORTESE
92055	S100232128	9UT619	CAMP HORNO UEPH 903 (NORT	(NO STREET NBR) CAMP HORNO UEPH 90	**	CAMP PENDLETON	CA	CORTESE
92055	S103066074	9UT620	TANKS U1133E, U1121E, U13	(NO STREET NBR) U1133E MCB	**	CAMP PENDLETON	CA	CORTESE
92055	S102438410	9UT638	TANK U13113 E	(NO STREET NBR) U13113 E. MCB	**	CAMP PENDLETON	CA	CORTESE
92055	S102438411	9UT650	TANK U1375E	(NO STREET NBR) U1375E MCB	**	CAMP PENDLETON	CA	CORTESE
92055	S102424528	9UT639	AREA 14 TANK U14131 E	(NO STREET NBR) U14131 E. MCB	**	CAMP PENDLETON	CA	CORTESE, LUST
92055	S101301428	9UT640	TANK U14137 E	(NO STREET NBR) U14137 E. MCB	**	CAMP PENDLETON	CA	CORTESE
92055	S102438413	9UT634	TANK U1523E-1	(NO STREET NBR) U1523E 1 MCB	**	CAMP PENDLETON	CA	CORTESE
92055	S102438414	9UT631	TANK U16114E #1	(NO STREET NBR) U16114E #1 MCB	**	CAMP PENDLETON	CA	CORTESE
92055	S102438415	9UT629	TANK U16124 E	(NO STREET NBR) U16124 E. MCB	**	CAMP PENDLETON	CA	CORTESE
92055	S102438416	9UT633	TANK U16144-E #2	(NO STREET NBR) U16144E 2 MCB	**	CAMP PENDLETON	CA	CORTESE
92055	S103066075	9UT641	TANKS U1641E & U14137E	(NO STREET NBR) U1641E MCB	**	CAMP PENDLETON	CA	CORTESE
92055	S102438417	9UT632	TANK U21471 E	(NO STREET NBR) U21471 E. MCB	**	CAMP PENDLETON	CA	CORTESE
92055	S103066073	9UT2652	UST 23102-2	(NO STREET NBR) UST 23102 MCB	**	CAMP PENDLETON	CA	CORTESE
92055	S101102096	H34726	HARRY SINGH AND SONS	STUART MESA FARM	**	CAMP PENDLETON	CA	HMMD
92055	S103241618	H99600	SAN CLEMENTE RANCH	STUART MESA MARINE B	**	C PENDLETON	CA	HMMD
92055	1000598371	CA-170064495	MARCORPSMWTG BRIDGEPORT CA	TRAINING CENTER	**	BRIDGEPORT	CA	FINDS
92055	1000598447	CA-170090547	USNAVY MC TWIN LAKES PLANT 13	TWIN LAKES PLT 13	**	CAMP PENDLETON	CA	FINDS
92055	S103472068	9UT619	AREA 53 CAMP HORNO UEPH 903	UEPH 903 MCB	**	CAMP PENDLETON	CA	LUST
92055	94379588		USMC - CAMP PENDLETON	USMC - CAMP PENDLETON	**	OCEANSIDE	CA	ERNS
92055	98454951		USMC BASE CAMP PENDLETON	USMC BASE CAMP PENDLETON	**	CAMP PENDLETON	CA	ERNS
92055	99608228		USMC BASE CAMP PENDLETON	USMC BASE CAMP PENDLETON	**	CAMP PENDLETON	CA	ERNS
92055	98445831		USMC BASE CAMP PENDLETON	USMC BASE CAMP PENDLETON	**	CAMP PENDLETON	CA	ERNS
92055	98464702		USMC BASE CAMP PENDLETON	USMC BASE CAMP PENDLETON	**	CAMP PENDLETON	CA	ERNS
92055	99606829		USMC BASE CAMP PENDLETON	USMC BASE CAMP PENDLETON	**	CAMP PENDLETON	CA	ERNS
92055	98434267		USMC BASE CAMP PENDLETON	USMC BASE CAMP PENDLETON	**	CAMP PENDLETON	CA	ERNS
92055	98442001		USMC BASE CAMP PENDLETON	USMC BASE CAMP PENDLETON	**	CAMP PENDLETON	CA	ERNS
92055	98468025		USMC BASE CAMP PENDLETON BUILDING	USMC BASE CAMP PENDLETON BUILDING	**	CAMP PENDLETON	CA	ERNS
92055	98443239		USMC BASE CAMP PENDLETON EL CAMIN	USMC BASE CAMP PENDLETON EL CAMIN	**	CAMP PENDLETON	CA	ERNS
92055	98438115		USMC BASE CAMP PENDLETON FLIGHT L	USMC BASE CAMP PENDLETON FLIGHT L	**	CAMP PENDLETON	CA	ERNS
92055	98469122		USMC BASE CAMP PENDLETON LEMON C	USMC BASE CAMP PENDLETON LEMON C	**	CAMP PENDLETON	CA	ERNS
92055	98451529		USMC BASE CAMP PENDLETON LOS POG	USMC BASE CAMP PENDLETON LOS POG	**	CAMP PENDLETON	CA	ERNS

EDR ZIP Code Scan Report

ZIP	EDR-ID	Facility ID	Name	Address	Map/Dir/Dist	City	State	Databases
92055	S103472069	9UT2652	AREA 23 UST 23102-2 *	UST 23102 MCB	**	CAMP PENDLETON	CA	LUST
92055	U001572022	00000057246	PACIFIC BELL (DB-132)	O VANDERGRIFT & 11TH		CAMP PENDLETON	CA	HAZNET, UST
92055	S102017625	H21403	PACIFIC BELL CMPDCA91/DB132	VANDERGRIFT / 11TH	**	CAMP PENDLETON	CA	HMMD
92055	S100838451	9 000000011	BOX CANYON SANITARY LANDFILL	VANDERGRIFT BLVD		CAMP PENDLETON	CA	WDS
92055	99622287		Near the Mount Facility, 4 mi from Los Pulgus	Near the Mount Facility, 4 mi from Los Pulgus	**	Unincorporated county area	CA	ERNS
92055	99622504		at the Stewart Mesa Housing	at the Stewart Mesa Housing	**	Camp Pendleton	CA	ERNS
92672	1001267601	CA0796728	SO CAL EDISON CO	HY 101-NUCLEAR GEN STN	**	SAN DIEGO	CA	FINDS
92672	S103547770	H38311	SAN ONOFRE INSP FACILITY-651	I5 13 MI N HY 5	**	SAN CLEMENTE	CA	HMMD
92672	S100943921	CAC001020112	RYDER TRUCK RENTAL	ROUTE 5 / CRISPANITOS RD		SAN CLEMENTE	CA	HAZNET
92672	U001577780	00000022258	SAN ONOFRE NUCLEAR GEN STATION	ADJ. HWAY 5, S.E. BASILONE RD.		SAN CLEMENTE	CA	UST
92672	S103654558	CAL000170010	MOBIL MIRACLES DBA COLORS ON PARA	35 ALBERGAR		SAN CLEMENTE	CA	HAZNET
92672	S103620551	CAC001311680	CITY OF SAN CLEMENTE	102 ANENEDA CABA LLEROS	**	SAN CLEMENTE	CA	HAZNET
92672	1000247674	CAD982406076	RAPID PHOTO FINISHING	144 AVE DEL MAR		SAN CLEMENTE	CA	RCRIS/SQG, FINDS, HAZNET
92672	S102809765	CAL000010977	JAYS CAR REPAIR	1504 AVE DE LA ESTRELLA		SAN CLEMENTE	CA	HAZNET
92672	1000225187	CAD981167455	FREEWAY AUTO RESTORATION & PAI	1508 AVE DE LA ESTRELLA		SAN CLEMENTE	CA	RCRIS/SQG, FINDS, HAZNET
92672	S103632409	CAL000077940	RON DWINNELL TRUCKING	1523 AVE DE LA ESTRELLA		SAN CLEMENTE	CA	HAZNET
92672	S102428062		CITY OF SAN CLEMENTE	1801 AVE ESTACION		SAN CLEMENTE	CA	LUST
92672	1000190214	CAD981381064	PENDLETON COAST DST PARKS & REC	3030 AVE DEL PRESIDENTE		SAN CLEMENTE	CA	HAZNET
92672	S103651855	CAL000168263	PASKOWITZ GRAPHIC IMAGING	312 N AVE DE LA ESTRELLA		SAN CLEMENTE	CA	HAZNET
92672	S101629430		FLAGG STATION	422 AVE DE LA ESTRELLA		SAN CLEMENTE	CA	FID
92672	U001559727	30001863	EXXON #7-7140	504 AVE DE LA ESTRELLA		SAN CLEMENTE	CA	FID
92672	S100873036	CAL0000058313	SAN CLEMENTE EXXON	504 N AVE DE LA ESTRELLA		SAN CLEMENTE	CA	HAZNET
92672	U001577761	00000024011	EXXON SERVICE STATION	101 AVE. CALAFIA		SAN CLEMENTE	CA	UST
92672	U001577763	00000024084	EXXON SERVICE STATION	151 AVE. VAQUERO	**	SAN CLEMENTE	CA	UST
92672	U001577778	00000040780	SAN CLEMENTE STATE BEACH	3030 AVE. DEL PRESIDENTE		SAN CLEMENTE	CA	LUST, UST
92672	1000596568	CAD983605429	STANLEYS MUFFLER SHOP	145 AVEINDA NAVARRO		SAN CLEMENTE	CA	RCRIS/SQG, FINDS
92672	1000596786	CAD983607664	BILL BREWSTER	1510 B AVENDA DA LA ESTRELLA	**	SAN CLEMENTE	CA	RCRIS/SQG, FINDS
92672	1000250173	CAD981687585	PACIFIC COAST GM BODYSHOP	1510 N AVENDIA ESTRELLA		SAN CLEMENTE	CA	RCRIS/SQG, FINDS, HAZNET
92672	S102429324		EXXON	101 AVENIDA CALIFIA		SAN CLEMENTE	CA	LUST
92672	S102430220	9UT1165	FORMER EXXON STATION #7-3887	101 AVENIDA CALIFIA		SAN CLEMENTE	CA	LUST
92672	S103620175	CLU960010743	RICHARD PIERCE, TAMARA TUBBS	101 AVENIDA DE LA GRULLA		SAN CLEMENTE	CA	HAZNET
92672	S102826061	CAL920796280	NICHOLAS C SALVATI DMD	130 AVENIDA CABRILLO		SAN CLEMENTE	CA	HAZNET
92672	S103630664		RAPID PHOTO FINISHING	144 AVENIDA DEL MAR	**	SAN CLEMENTE	CA	HAZNET
92672	S103631633	CAL000120293	BRIAN RICE DDS	150 AVENIDA DEL MAR	**	SAN CLEMENTE	CA	HAZNET
92672	S103632047		FREEWAY AUTO RESTORATION & SALES	1508 N AVENIDA DE LA ESTRELLA		SAN CLEMENTE	CA	HAZNET
92672	S101589130	30001436	EXXON #7-0973	151 AVENIDA VAQUERO		SAN CLEMENTE	CA	FID
92672	1000107790	CAD981997489	SAN CLEMENTE AUTO	151 AVENIDA NAVARRO		SAN CLEMENTE	CA	RCRIS/SQG, FINDS, HAZNET
92672	S101299934	9UT1538	EXXON STATION #7-0973	151 AVENIDA VAQUERO		SAN CLEMENTE	CA	CORTESE, LUST
92672	S102429334		EXXON	151 AVENIDA VAQUERO		SAN CLEMENTE	CA	LUST
92672	1001122799	CAR000016378	COLLISION CAR CARE	1510 AVENIDA DE LA ESTRELLA E		SAN CLEMENTE	CA	RCRIS/SQG, FINDS
92672	1001134911	CAR000016378	COLLISION CAR CARE	1510 AVENIDA DE LA ESTRELLA E		SAN CLEMENTE	CA	HAZNET
92672	S103637580	CAL000064133	CHRISTIAN AUTO REPAIR	184 AVENIDA NAVARRO		SAN CLEMENTE	CA	HAZNET
92672	S101609593		PACIFIC GOLF CLUB	200 AVENIDA LA PATA		SAN CLEMENTE	CA	FID
92672	S102819367	CAL000112969	DEL MAR CHIROPRACTIC	210 AVENIDA DEL MAR		SAN CLEMENTE	CA	HAZNET
92672	S101619709		SAN CLEMENTE STATE BEACH PARK	3030 AVENIDA DEL PRESIDENTE		SAN CLEMENTE	CA	FID
92672	1000332365	CAD981417595	ST OF CAL DEPT OF PKS & REC	3030 AVENIDA DEL PRESIDENTE		SAN CLEMENTE	CA	RCRIS/SQG, FINDS
92672	S100942065		SAN CLEMENTE STATE BEACH	3030 AVENIDA DEL PRESIDENTE		SAN CLEMENTE	CA	LUST
92672	S103651135		PENDLETON COAST DST PARKS & REC	3030 AVENIDA DEL PRESIDENTE		SAN CLEMENTE	CA	HAZNET
92672	1000159921	00000001137	U HAUL CENTER	310 AVENIDA PICO		SAN CLEMENTE	CA	FID, UST
92672	S103651602	CAD981574833	U-HAUL CO OF CALIFORNIA	310 AVENIDA PICO		SAN CLEMENTE	CA	HAZNET
92672	S100876601		U HAUL CENTER #717-21	310 E AVENIDA PICO		SAN CLEMENTE	CA	LUST
92672	S102444605	9UT3232	U-HAUL CENTER 717-21	310 E AVENIDA PICO		SAN CLEMENTE	CA	LUST
92672	S103651610		U-HAUL CO OF CALIFORNIA	310 E AVENIDA PICO		SAN CLEMENTE	CA	HAZNET
92672	U002096357	30017450	T R W CAPISTRANO TEST SITE	33000 AVENIDA PICO	**	SAN CLEMENTE	CA	FID
92672	S102005271	9 000000034	TRW SPACE TECHNOLOGY LABS	33000 AVENIDA PICO	**	SAN CLEMENTE	CA	WDS
92672	U001577787	00000037708	TRW - CAPISTRANO TEST SITE	33000 AVENIDA PICO		SAN CLEMENTE	CA	UST
92672	U002096011	30003890	CITY OF SAN CLEMENTE-WATER TRE	380 AVENIDA PICO		SAN CLEMENTE	CA	FID
92672	S103617643	9 0000175S2	SAN CLEMENTE CITY OF* WRP	380 E AVENIDA PICO		SAN CLEMENTE	CA	WDS
92672	S103341720	9 000000758	SEWAGE COLLECTION SYSTEM	380 E AVENIDA PICO BLDG J	**	SAN CLEMENTE	CA	WDS
92672	S102005204	9 000000290	SAN CLEMENTE WRP	380 E AVENIDA PICO BLDG N		SAN CLEMENTE	CA	WDS
92672	U002096304	30017565	SAN CLEMENTE CORPORATION YARD	390 AVENIDA PICO		SAN CLEMENTE	CA	FID
92672	S103656749	CAL000116301	RYDER MANAGED LOGISTICS SYSTEM	390 AVENIDA PICO		SAN CLEMENTE	CA	HAZNET
92672	U001577775	00000065852	REEVES RUBBER DIVISION	415 AVENIDA PICO		SAN CLEMENTE	CA	UST
92672	S102810800	CAL000025259	FANCY 1 HOUR CLEANERS	415 AVENIDA PICO #D		SAN CLEMENTE	CA	HAZNET
92672	1000341742	CAD981454812	FLUOROCARBON	415 E AVENIDA PICO		SAN CLEMENTE	CA	RCRIS/SQG, FINDS, LUST
92672	S102955670		FLUOROCARBON	415 E AVENIDA PICO		SAN CLEMENTE	CA	LUST
92672	S103658391		FANCY 1 HOUR CLEANERS	415 E AVENIDA PICO STE D	**	SAN CLEMENTE	CA	HAZNET
92672	S102429361		EXXON	504 N AVENIDA DE LA ESTRELLA		SAN CLEMENTE	CA	LUST
92672	S103662624		SAN CLEMENTE EXXON	504 N AVENIDA DE LA ESTRELLA		SAN CLEMENTE	CA	HAZNET
92672	S101609513		CHEVRON	515 AVENIDA PICO		SAN CLEMENTE	CA	FID
92672	S103663107	CAL000175339	CHEVRON 99944	515 AVENIDA PICO		SAN CLEMENTE	CA	HAZNET

EDR ZIP Code Scan Report

ZIP	EDR-ID	Facility ID	Name	Address	Map/Dir/Dist	City	State	Databases
92672	1000857403	CAD983668351	CHEVRON STATION 98151	525 AVENIDA PICO		SAN CLEMENTE	CA	RCRIS/SQG, FINDS
92672	U001577755	00000063074	98151	525 AVENIDA PICO		SAN CLEMENTE	CA	UST
92672	S103064805	9UT93	CHEVRON SERVICE STATION	525 E AVENIDA PICO		SAN CLEMENTE	CA	CORTESE
92672	S103472037	9UT93	CHEVRON SERVICE STATION#9-8151	525 E AVENIDA PICO		SAN CLEMENTE	CA	LUST
92672	U003148339		TEXACO	530 E AVENIDA PICO		SAN CLEMENTE	CA	LUST
92672	S101631442		VAQUERO SEWAGE PUMP STATION	608 AVENIDA VAQUERO		SAN CLEMENTE	CA	FID
92672	S103723425		VAQUERO PUMP STATION	608 AVENIDA VAQUERO		SAN CLEMENTE	CA	LUST
92672	S101589157	30001881	SAN CLEMENTE HIGH SCHOOL	700 AVENIDA PICO		SAN CLEMENTE	CA	FID
92672	S103625594	CLU970016903	DAVID BRENT TAMBLYN	121 AVENITA SERRA	**	SAN CLEMENTE	CA	HAZNET
92672	S102428063	9UT1350	CITY OF SAN CLEMENTE	1801 AVENUE ESTACION		SAN CLEMENTE	CA	LUST
92672	1000905480	CA0000753343	MOBIL OIL CORP HH1	600 AVENUE PICO		SAN CLEMENTE	CA	FID, LUST, RCRIS/SQG, FINDS
92672	U001577766	00000030065	GOLF COURSE MAINTENANCE YARD	340 BAHIA		SAN CLEMENTE	CA	UST
92672	1000409128	CAD981967383	SOUTHERN CAL EDISON	1 5 BASELINE	**	SAN CLEMENTE	CA	RCRIS/SQG, FINDS
92672	U001577776	00000066595	SA ONOFRE NUCLEAR GENERATING S	S.E. BASILONE ROAD	**	SAN CLEMENTE	CA	UST
92672	U001577781	00000066342	SAN ONOFRE NUCLEAR GENERATING	S.E. BASILONE ROAD	**	SAN CLEMENTE	CA	UST
92672	A100109833		SAN ONOFRE NUCLEAR GEN. STA.	SE BASILONE RD.	**	SAN CLEMENTE	CA	AST
92672	S101541381		CAPISTRANO TEST SITE	PO BOX 10	**	SAN CLEMENTE	CA	WMUDS/SWAT
92672	S101541377		SAN ONOFRE NUCLEAR GEN STATION	PO BOX 128	**	SAN CLEMENTE	CA	WMUDS/SWAT
92672	S103627610	CAL000177486	DONALD B. CROW DDS	130 CABRILLO AVE	**	SAN CLEMENTE	CA	HAZNET
92672	S100942458	CAL923183327	PICO CAMERA	67 CALE DE INDUSTRIAS		SAN CLEMENTE	CA	HAZNET
92672	1000819233	CAD983652066	DADEN ASSOCIATES INC	1001 CALLE AMANCER		SAN CLEMENTE	CA	RCRIS/SQG, FINDS, HAZNET
92672	S103619909		DADEN ASSOCIATES INC	1001 CALLE AMANECER		SAN CLEMENTE	CA	HAZNET
92672	S102822589	CAL000128229	CAPISTRANO LABS	1010 CALLE RICHARDO, STE B	**	SAN CLEMENTE	CA	HAZNET
92672	S103620354	CAL000094812	DIMENSIONS	1011 CALLE RECODO		SAN CLEMENTE	CA	HAZNET
92672	S103620640	CAL000058319	TALON GRAPHICS	1021 CALLE SOMBRA		SAN CLEMENTE	CA	HAZNET
92672	1000819424	CAD983654062	JUNO TOOL AND PLASTIC	1041 CALLE TREPADORA		SAN CLEMENTE	CA	RCRIS/SQG, FINDS, HAZNET
92672	S102424804		AVERY RENTALS INC	125 CALLE DE LOS MOLINOS		SAN CLEMENTE	CA	LUST
92672	S102424805	9UT363	AVERY RENTALS, INC.	127 CALLE DE LOS MOLINOS		SAN CLEMENTE	CA	LUST
92672	1000926188	047278CA 001	CROWN SERVICES	1321 CALLE VALLE		SAN CLEMENTE	CA	FINDS
92672	S100874582	CAD981460553	SOUTH BAY SILVER	1321 CALLE VALLE #I	**	SAN CLEMENTE	CA	HAZNET
92672	S103628249		SOUTH BAY SILVER	1321 CALLE VALLE STE I	**	SAN CLEMENTE	CA	HAZNET
92672	S102822565	CAL000128123	WHITE COYOTE ENTERPRISES	146 CALLE DE MOLINOS		SAN CLEMENTE	CA	HAZNET
92672	1000266489	CAD981624380	MARK GARCIA TRUCKING	1516 CALLE VALLE		SAN CLEMENTE	CA	RCRIS/SQG, FINDS
92672	S102793593	CAC000738216	ANNA MCNIELL	201 CALLE DEL JUEGO		SAN CLEMENTE	CA	HAZNET
92672	1000820589	CAD983666538	SPARKY'S TRANSMISSIONS	216 CALLE DE LOS MOLINOS STE A		SAN CLEMENTE	CA	RCRIS/SQG, FINDS
92672	S103642772	CAL912943577	MILLIPORE CORP	221 CALLE PINTORESCO		SAN CLEMENTE	CA	HAZNET
92672	S102826375	CAL921494600	AUTO CARE	231 CALLE PINTORESCO		SAN CLEMENTE	CA	HAZNET
92672	1000597820	CAD983618513	SUN AG INC	236 CALLE PINTORESCO		SAN CLEMENTE	CA	RCRIS/SQG, FINDS
92672	S103644673	CAD983618513	SUN AG INC (TRANSPORTER)	236 CALLE PINTORESCO		SAN CLEMENTE	CA	HAZNET
92672	S102814808	CAL000070384	STAR TECH	247 CALLE PINTO RESCO	**	SAN CLEMENTE	CA	HAZNET
92672	S103645848		STAR TECH	247 CALLE PINTORESCO		SAN CLEMENTE	CA	HAZNET
92672	S101609535		FRONTERA SEWAGE PUMP STATION	2901 CALLE FRONTERA		SAN CLEMENTE	CA	FID
92672	S103654587	CAC001354456	PICO PLAZA ASSOCIATES	35-109 CALLE DE INDUSTRIAS		SAN CLEMENTE	CA	HAZNET
92672	1000131809	CAD981650666	SAM SHUPE TRUCKING	3911 CALLE MAYO		SAN CLEMENTE	CA	RCRIS/SQG, FINDS
92672	1000250365	CAT080025059	PACIFIC BELL	401 CALLE DE LOS MOLINAS		SAN CLEMENTE	CA	FID, HAZNET, RCRIS/SQG, FINDS, UST
92672	U001559739	30017566	SAN CLEMENTE SOUTH YARD	404 CALLE BAHIA		SAN CLEMENTE	CA	FID
92672	S102444606	9UT3234	PUBLIC WORKS	404 CALLE BAHIA		SAN CLEMENTE	CA	LUST
92672	S102825131	CAL000173565	PICO PHOTO	63 CALLE DE INDUSTRIAS		SAN CLEMENTE	CA	HAZNET
92672	S103668674		PICO CAMERA	67 CALLE DE INDUSTRIAS		SAN CLEMENTE	CA	HAZNET
92672	S103676214		EOT	920 CALLE NEGOCIO STE C	**	SAN CLEMENTE	CA	HAZNET
92672	S100630239	CAL000097651	EOT	920-C CALLE NEGOCIO	**	SAN CLEMENTE	CA	HAZNET
92672	1000151451	CAD982521411	ADVANCED SURGICAL INERVENTION	920A CALLE NEGOCIO	**	SAN CLEMENTE	CA	RCRIS/SQG, FINDS
92672	S103676442		MINUTE MAN PRESS	927 CALLE NEGOCIO STE B	**	SAN CLEMENTE	CA	HAZNET
92672	1000596240	I09#19901001	BIO-CURE, INC	927 CALLE NEGOCIO		SAN CLEMENTE	CA	FINDS
92672	S100940137	CAL923035804	MINUTE MAN PRESS	927-B CALLE NEGOCIO		SAN CLEMENTE	CA	HAZNET
92672	S103676562	CAL000078683	FULL TILT OFF-ROAD EQUIPMENT	931 CALLE NEGOCIO STE N	**	SAN CLEMENTE	CA	HAZNET
92672	1000595909	CAD983598673	FULL TILT OFF ROAD EQUIPMENT	931 N CALLE MEGOCIO	**	SAN CLEMENTE	CA	RCRIS/SQG, FINDS
92672	1000819009	CAD983649559	NAME GAME THE	934 CALLE NEGOCIO UNIT A		SAN CLEMENTE	CA	RCRIS/SQG, FINDS
92672	S103676776	CAL000092647	DIANE'S QUALITY PRINTING	940 CALLE AMANECER, #N		SAN CLEMENTE	CA	HAZNET
92672	S100573506	CAC000590416	1X DOLPHIN CYLINDERS	946 CALLE AMANECER, UNIT G	**	SAN CLEMENTE	CA	HAZNET
92672	1000324713	CAD982026452	PICO CLEANERS	95 CALLE INDUSTRIAS	**	SAN CLEMENTE	CA	RCRIS/SQG, FINDS
92672	1000151446	CAD982487316	ADVANCED SURGICAL INTERVENTION	951 CALLE AMANECER		SAN CLEMENTE	CA	RCRIS/SQG, FINDS
92672	S102813504	CAL0000051703	SOUTH COUNTY PRINTING	99 CALLE DE INDUSTRIAS		SAN CLEMENTE	CA	HAZNET
92672	1000904990	CA0000237180	CARRILLO INDUSTRIES	990 CALLE AMANECER		SAN CLEMENTE	CA	RCRIS/SQG, FINDS
92672	S102439021		THRIFTY OIL	1010 EL CAMINO REAL		SAN CLEMENTE	CA	LUST
92672	S102439080	9UT594	THRIFTY SERVICE STATION #392	1010 EL CAMINO REAL		SAN CLEMENTE	CA	LUST
92672	S101299936	9UT577	THRIFTY SERVICE STATION #	1201 EL CAMINO REAL		SAN CLEMENTE	CA	CORTESE, LUST
92672	U001577786	00000004689	THRIFTY OIL STN. #125	1401 EL CAMINO REAL	**	SAN CLEMENTE	CA	UST
92672	S102433750		MOBIL SERVICE STATION	1430 EL CAMINO REAL		SAN CLEMENTE	CA	LUST

EDR ZIP Code Scan Report

ZIP	EDR-ID	Facility ID	Name	Address	Map/Dir/Dist	City	State	Databases
92672	S102433818	9UT278	MOBIL SERVICE STATION #18-HHF	1430 EL CAMINO REAL		SAN CLEMENTE	CA	LUST
92672	1000818815	CAD983647280	CHEVRON	1729 EL CAMINO REAL		SAN CLEMENTE	CA	RCRIS/SQG, FINDS, LUST
92672	S102436306	9UT3233	SAN CLEMENTE CAR WASH	1731 EL CAMINO REAL		SAN CLEMENTE	CA	CORTESE, LUST
92672	S103444610		HOME INVESTMENT & LOANS/MIRA MAR	1736 EL CAMINO REAL		SAN CLEMENTE	CA	LUST
92672	S100931979	CAL000074594	CARRS AUTO PARTS	1908 EL CAMINO	**	SAN CLEMENTE	CA	HAZNET
92672	1000250063	CAD980891600	PACIFIC BELL	27472 CAMINO CAPISTRANO		LAGUNA NIGUEL	CA	HAZNET
92672	S103648733	CAL923576363	ARCO PRODUCTS COMPANY	2749 EL CAMINO REAL		SAN CLEMENTE	CA	HAZNET
92672	S103651039	CAL000124620	MARK'S SIGN COMPANY	302 EL CAMINO ROAD, NORTH	**	SAN CLEMENTE	CA	HAZNET
92672	S102439799		UNOCAL	305 EL CAMINO REAL		SAN CLEMENTE	CA	LUST
92672	1000985051	CAR000001602	GRANT PLAZA CLEANERS	410 CAMINO DE ESTRELLA		SAN CLEMENTE	CA	RCRIS/SQG, FINDS, HAZNET
92672	S102433439	9UT1348	MISSION VALLEY BANK	501 EL CAMINO REAL		SAN CLEMENTE	CA	LUST
92672	U001577765	00000015487	FRANK'S FOREIGN CARS	509 EL CAMINO REAL		SAN CLEMENTE	CA	CORTESE, LUST, UST
92672	S102436518		SCALZO BROTHERS	512 EL CAMINO REAL		SAN CLEMENTE	CA	LUST
92672	S102436519	9UT462	SCALZO BROTHERS AUTOMOTIVE	512 EL CAMINO REAL		SAN CLEMENTE	CA	LUST
92672	1000904978	CA0000233627	HACIENDA FORD	535 EL CAMINO REAL		SAN CLEMENTE	CA	RCRIS/SQG, FINDS, LUST, INDUSTRIAL SITE, HAZNET
92672	S102432068	9UT800	K-MART	550 CAMINO DE ESTRELLA		SAN CLEMENTE	CA	LUST
92672	U001577771	00000014376	KMART ENTERPRISES	550 CAMINO DE ESTRELLA		SAN CLEMENTE	CA	UST
92672	U002096376	30001408	THRIFTY OIL #391	590 CAMINO DE ESTRELLA		SAN CLEMENTE	CA	FID
92672	S100946635	CAL920825678	THRIFTY OIL CO #391	590 CAMINO DE ESTRELLA		SAN CLEMENTE	CA	HAZNET
92672	S101307832	9UT559	THRIFTY SERVICE STATION #391	590 CAMINO DE ESTRELLA		SAN CLEMENTE	CA	LUST
92672	U001577773	00000001901	MOBIL OIL STN. #391	590 CAMINO DE ESTRELLA		SAN CLEMENTE	CA	UST
92672	S102834170		THRIFTY OIL	590 CAMINO ESTRELLA		SAN CLEMENTE	CA	LUST
92672	U001743182	30001464	UNOCAL #6007	606 CAMINO DE LOS MARES		SAN CLEMENTE	CA	FID
92672	U001577783	00000043792	STATION # 6007	606 CAMINO DE LOS MARES		SAN CLEMENTE	CA	UST
92672	U001577791	00000013543	UNION OIL SERVICE STATION #600	606 CAMINO DE LOS MARES		SAN CLEMENTE	CA	UST
92672	S101299935	9UT2114	UNOCAL SERVICE STATION #6	606 CAMINO DE LOS MARES		SAN CLEMENTE	CA	CORTESE, LUST, HAZNET
92672	U003148495		UNOCAL	606 CAMINO DE LOS MARES		SAN CLEMENTE	CA	LUST
92672	1000273524	CAD982402216	LUCKYS CLEANERS	622 CAMINO DE LOS MARES		SAN CLEMENTE	CA	RCRIS/SQG, FINDS, HAZNET
92672	S103667435	CAL000077394	AHRENS CHIROPRACTIC	629 CAMINO DE LOS MARES STE 10	**	SAN CLEMENTE	CA	HAZNET
92672	1000597747	CAD983617739	CELEBRITY CLEANERS	638 CAMINO DE LOS MARES		SAN CLEMENTE	CA	RCRIS/SQG, FINDS
92672	S100942429	CAL921002914	PHOTO-TECH	638 CAMINO DE LOS MARES		SAN CLEMENTE	CA	HAZNET
92672	S101589267	30004837	SAMARITAN MEDICAL CENTER	654 CAMINO DE LOS MARES		SAN CLEMENTE	CA	FID
92672	S103668300	CAC000643040	1X SAMARITAN HOSPITAL MED CENTER	654 CAMINO DE LOS MARES		SAN CLEMENTIA	CA	HAZNET
92672	U003148218	9UT2040	SAMARITAN MEDICAL CENTER	654 CAMINO DE LOS MARES		SAN CLEMENTE	CA	LUST
92672	S100875882	CAL922623209	THOMAS RISBRUDT DDS	655 CAMINO DE LOS MARES		SAN CLEMENTE	CA	HAZNET
92672	S102814745	CAL000069280	SAMUEL W OGLESBY DDS INC	665 CAMINO DE LOS MARES #204		SAN CLEMENTE	CA	HAZNET
92672	S102818688	CAL000110122	DR JOE WONG, MD	665 CAMINO DE LOS MARES,#301		SAN CLEMENTE	CA	HAZNET
92672	U001559742	30005803	SAN DIEGO GAS & ELECTRIC	674 CAMINO DE LOS MARES		SAN CLEMENTE	CA	FID
92672	1000315116	CAD981168651	ORANGE COUNTY DISTRICT OPERATI	674 CAMINO DE LOS MARES		SAN CLEMENTE	CA	RCRIS/SQG, FINDS, UST
92672	S100609403	CAD981168651	ORANGE COUNTY C&O	674 CAMINO DE LOS MARES		SAN CLEMENTE	CA	HAZNET
92672	S103668812	CAL920074563	OCEAN VIEW DIAGNOSTIC IMAGING	675 CAMINO DE LOS MARES #101		SAN CLEMENTE	CA	HAZNET
92672	S103668813	CAL000077243	HERITAGE HEALTH FOUNDATION	675 CAMINO DE LOS MARES STE 20	**	SAN CLEMENTE	CA	HAZNET
92672	1000401479	CAD981673445	NELSONS CONTINENTAL CLEANERS	810 EL CAMINO REAL	**	SAN CLEMENTE	CA	RCRIS/SQG, FINDS
92672	S102436307	9UT1216	SAN CLEMENTE MOTORS	824 EL CAMINO REAL		SAN CLEMENTE	CA	LUST
92672	S102436308		SAN CLEMENTE MOTORS	842 EL CAMINO REAL		SAN CLEMENTE	CA	LUST
92672	U001577770	00000038965	KEN CARROLL AUTOMOTIVE	902 EL CAMINO REAL		SAN CLEMENTE	CA	CORTESE, LUST, UST
92672	S102431008	9UT2503	GRUBSTAKE SERVICE STATION	908 EL CAMINO REAL		SAN CLEMENTE	CA	LUST
92672	S101609633		UNOCAL # 7486	1201 S EL CAMINO REAL		SAN CLEMENTE	CA	FID
92672	1000596159	CAD983601220	CAPO VALLEY JEEP EAGLE	1212 S EL CAMINO REAL		SAN CLEMENTE	CA	FID, HAZNET, RCRIS/SQG, FINDS
92672	U001577772	00000043846	MISSION MOTORS	1212 S. EL CAMINO REAL		SAN CLEMENTE	CA	UST
92672	1000185859	CAD981963390	BONDED CLEANERS AND LAUNDRY	1221 N EL CAMINO REAL		SAN CLEMENTE	CA	HAZNET
92672	S103626089	CAL000074610	BEACH TOWN AUTOMOTIVE	1225 N EL CAMINO REAL		SAN CLEMENTE	CA	HAZNET
92672	U001742937	30002730	MOBIL STATION (18-HHF)	1430 S EL CAMINO REAL		SAN CLEMENTE	CA	FID
92672	U001577769	00000039300	JAMES MESSERSMITH	1430 S. EL CAMINO REAL		SAN CLEMENTE	CA	UST
92672	S100863884	CAL000081728	HENDRIX QUIK-PRINT SERVICE	1444 NO EL CAMINO REAL		SAN CLEMENTE	CA	HAZNET
92672	S101631441		TOP TUNE #29	1502 S EL CAMINO REAL		SAN CLEMENTE	CA	FID
92672	1000293531	CAD982499048	DAILY SUN POST	1542 N EL CAMINO REAL		SAN CLEMENTE	CA	RCRIS/SQG, FINDS, HAZNET
92672	S102432997	9UT2491	MARINA AUTO REPAIR	1606 N EL CAMINO REAL		SAN CLEMENTE	CA	LUST
92672	S102432998		MARINA AUTOMOTIVE REPAIR	1606 N EL CAMINO REAL		SAN CLEMENTE	CA	LUST
92672	S103633903	CAL000106625	DISCOUNT TIRE CENTERS #134	1606 N EL CAMINO REAL		SAN CLEMENTE	CA	HAZNET
92672	S103634280	CAL000128993	WORLD OCEANS MEDIA	1625 NORTH EL CAMINO REAL		SAN CLEMENTE	CA	HAZNET
92672	1000905527	CA0000836833	SHADETREE AUTOMOTIVE	1635 N EL CAMINO REAL		SAN CLEMENTE	CA	RCRIS/SQG, FINDS, HAZNET
92672	S101631438		CHEVRON STATION #99476	1729 S EL CAMINO REAL		SAN CLEMENTE	CA	FID
92672	S103636023	CAD983647280	CHEVRON 99476	1729 S EL CAMINO REAL		SAN CLEMENTE	CA	HAZNET
92672	U001577756	00000063208	99476	1729 S EL CAMINO REAL		SAN CLEMENTE	CA	UST
92672	S101619708		SAN CLEMENTE CAR WASH	1731 N EL CAMINO REAL		SAN CLEMENTE	CA	FID
92672	U001577777	00000006127	SAN CLEMENTE CAR WASH	1731 N. EL CAMINO REAL		SAN CLEMENTE	CA	UST
92672	S103296764	9UT3623	HOME INVESTMENT & LOAN PROP.	1736 N EL CAMINO REAL		SAN CLEMENTE	CA	LUST
92672	1000316727	CAD981657539	FRANK'S COACHWERKS AUTOBODY	2101 S EL CAMINO REAL		SAN CLEMENTE	CA	RCRIS/SQG, FINDS, HAZNET

EDR ZIP Code Scan Report

ZIP	EDR-ID	Facility ID	Name	Address	Map/Dir/Dist	City	State	Databases
92672	S103643066	CAL000065025	4 IN SERVICE AND REPAIR	2229 S EL CAMINO REAL		SAN CLEMENTE	CA	HAZNET
92672	S103643109		C&R RADIATOR & AIR CONDITIONING	2231 S EL CAMINO REAL		SAN CLEMENTE	CA	HAZNET
92672	1000129380	00000020387	C & R RADIATOR & AIR CONDITION	2231 SOUTH EL CAMINO REAL		SAN CLEMENTE	CA	HAZNET, UST
92672	1000857693	CAD983671389	EL CAMINO CLEANERS	2241 S EL CAMINO REAL		SAN CLEMENTE	CA	RCRIS/SQG, FINDS, HAZNET
92672	1000389728	CAL000015427	WINSTON TIRE COMPANY #69	2310 S EL CAMINO REAL		SAN CLEMENTE	CA	HAZNET
92672	1000978267	CA0000996330	DICK WATSON AUTO CENTER	2345 S EL CAMINO REAL		SAN CLEMENTE	CA	FID, LUST, HAZNET, RCRIS/SQG, FINDS, UST
92672	S103644642	CAL000007702	DICK WATSON AUTO CTR	2355 S EL CAMINO REAL		SAN CLEMENTE	CA	HAZNET
92672	S101299938	9UT444	UNOCAL SERVICE STATION #5058	2360 S EL CAMINO REAL		SAN CLEMENTE	CA	LUST
92672	S102440226		UNOCAL S S #5058	2360 S EL CAMINO REAL		SAN CLEMENTE	CA	LUST
92672	S103065299	9UT444	UNOCAL SERVICE STATION #5	2360 S EL CAMINO REAL		SAN CLEMENTE	CA	CORTESE
92672	U002096412	30001410	UNOCAL #5058	2360 S EL CAMINO REAL		SAN CLEMENTE	CA	FID
92672	U001577790	00000002330	UNION OIL SERVICE STATION #505	2360 S EL CAMINO REAL		SAN CLEMENTE	CA	UST
92672	S102811741	CAL000034859	SAN CLEMENTE UNION 76	2360 SO EL CAMINO REAL		SAN CLEMENTE	CA	HAZNET
92672	U001577785	00000043725	STATION #5058	2360 SOUTH EL CAMINO REAL		SAN CLEMENTE	CA	UST
92672	S101631440		SHELL (6762-0207)	2400 S EL CAMINO REAL		SAN CLEMENTE	CA	FID
92672	S103296765	9UT3637	SHELL STATION	2400 S EL CAMINO REAL		SAN CLEMENTE	CA	LUST
92672	U003148269		SHELL	2400 S EL CAMINO REAL		SAN CLEMENTE	CA	LUST
92672	U001577792	00000020055	VARISH H. ANTABLIAN	2400 S EL CAMINO REAL		SAN CLEMENTE	CA	UST
92672	S103648734	CAL000003718	SAN CLEMENTE ARCO	2749 N EL CAMINO REAL		SAN CLEMENTE	CA	HAZNET
92672	U001577768	00000026789	HAIG AROUSIA-ARTIN	2749 N EL CAMINO REAL		SAN CLEMENTE	CA	UST
92672	U002095905	30001521	ARCO #5111	2749 N EL CAMINO REAL		SAN CLEMENTE	CA	FID, INDUSTRIAL SITE
92672	U001577788	00000017901	UNION OIL SERVICE STATION #051	305 S EL CAMINO REAL		SAN CLEMENTE	CA	UST
92672	U001577784	00000040570	STATION #0517	305 SOUTH EL CAMINO REAL		SAN CLEMENTE	CA	UST
92672	1000595910	CAD983598681	FRANKS FOREIGN CAR SVC	509 S EL CAMINO REAL		SAN CLEMENTE	CA	RCRIS/SQG, FINDS, LUST
92672	U001577767	00000063691	HACIENDA FORD	535 N. EL CAMINO REAL		SAN CLEMENTE	CA	UST
92672	S100276834	9100604		706 NORTH EL CAMINO REAL		SAN CLEMENTE	CA	CHMIRS
92672	U001577759	00000020121	DENAU'T'S HAREWARE-HOME CENTER	717 N. EL CAMINO		SAN CLEMENTE	CA	LUST, UST
92672	S103673464	CAL000159461	SAN CLEMENTE AUTO SERVICE	822 N EL CAMINO REAL		SAN CLEMENTE	CA	HAZNET
92672	S102809558	CAL0000007135	KENS TEXACO	902 N EL CAMINO REAL		SAN CLEMENTE	CA	HAZNET
92672	S103675880	CAL000094056	1HR MOTO PHOTO	909 S EL CAMINO REAL		SAN CLEMENTE	CA	HAZNET
92672	S102806262	CAD010684629	SAN CLEMENTE DRY CLEANER	913 S EL CAMINO REAL		SAN CLEMENTE	CA	HAZNET
92672	1000125315	CAD981668007	BIG O TIRES	927 N EL CAMINO REAL		SAN CLEMENTE	CA	RCRIS/SQG, FINDS
92672	S102810166	CAL000016486	CSB PARTNERSHIP DBA BIG O TIRES	927 N EL CAMINO REAL		SAN CLEMENTE	CA	HAZNET
92672	S103630676	CAC000715656	COAST PROPERTY MANAGEMENT	144 W ESCALONES		SAN CLEMENTE	CA	HAZNET
92672	1000312232	CAD094723574	KENNEDY'S BODYSHOP	1527 ESTRELLA	**	SAN CLEMENTE	CA	HAZNET
92672	S100278405	9120126		S,B I-5 100' SOUTH OF PALIZADA AVENUE	**	SAN CLEMENTE	CA	CHMIRS
92672	1000309634	CAD030586309	B AND M AUTO BODY SHOP	1520 DE LA ESTRELLA	**	SAN CLEMENTE	CA	HAZNET
92672	1000596278	CAD983602434	RAY'S AUTO REPAIR	1520 DE LA ESTRELLA A	**	SAN CLEMENTE	CA	RCRIS/SQG, FINDS
92672	1000391667	CAD982499287	WEST COAST RADIATOR	1520 DE LA ESTRELLA D		SAN CLEMENTE	CA	RCRIS/SQG, FINDS
92672	U001577764	00000044026	FLAGG STATION	422 DE LA ESTRELLA		SAN CLEMENTE	CA	CORTESE, LUST, UST
92672	U001577762	00000024012	EXXON SERVICE STATION	504 DE LA ESTRELLA	**	SAN CLEMENTE	CA	UST
92672	U001577789	00000017863	UNION OIL SERVICE STATION #505	105 W. LINCOLN		ORANGE	CA	UST
92672	S100933468	CAL000041628	CUSTOM CRAFT	124 LOS MOLINOS		SAN CLEMENTE	CA	HAZNET
92672	1000400189	CAD982023178	FRATELLI MELLONI BODY SHOP	127 LOS MOLINOS AVE		SAN CLEMENTE	CA	RCRIS/SQG, FINDS
92672	S102809653	CAL000008865	MIKES AUTO REPAIR	136 LOS MOLINAS		SAN CLEMENTE	CA	HAZNET
92672	S102825315	CAL000177087	MIKE'S AUTO REPAIR	136 LOS MOLINOS	**	SAN CLEMENTE	CA	HAZNET
92672	U001577782	00000027258	SOAOUTH COAST DIST. CO.	309 LOS MOLINOS		SAN CLEMENTE	CA	UST
92672	1000594834	CAD983587189	SAN CLEMENTE TRANSMISSION	215 LOSMOLINOS	**	SAN CLEMENTE	CA	RCRIS/SQG, FINDS
92672	1000360682	CAD980887111	AMERICAN BIOGENETICS CORP	19732 MACARTHUR BLVD, STE 130		IRVINE	CA	FINDS, RCRIS/LQG
92672	S100277823	9117778		135 WEST MARQUITE		SAN CLEMENTE	CA	CHMIRS
92672	S103628942	CAC000613048	1X SAN CLEMENTE COMM INC	135 W MARUITA AVENITA	**	SAN CLEMENTE	CA	HAZNET
92672	1000685999	CAD983629650	SOUTHERN CAL EDISON SONGS MESA	14300 MESA RD	**	SAN CLEMENTE	CA	FINDS, RCRIS/LQG
92672	S102809321	CAL000003503	STANLEY'S MUFFLER SHOP	145 NAVARRO AVE	**	SAN CLEMENTE	CA	HAZNET
92672	S103636459	CAL000070230	DAVE WERT AUTOMOTIVE REPAIR	176 NAVARRO	**	SAN CLEMENTE	CA	HAZNET
92672	1000107792	CAD982003048	SAN CLEMENTE AUTO REPAIR	184 NAVARRO ST		SAN CLEMENTE	CA	RCRIS/SQG, FINDS
92672	U001577774	00000061036	NAVAL AUXILIARY LANDING FIELD	U.S. NAVY	**	SAN CLEMENTE	CA	UST
92672	1000351948	CAT080012230	AMER TELE & TELE CO SAN CLEMEN	2 MI NE OF	**	SAN CLEMENTE	CA	RCRIS/SQG, FINDS
92672	U001577779	00000065910	SAN MATEO POINT	NEXT TO THE NIXON WESTERN WHIT	**	SAN CLEMENTE	CA	UST
92672	S103631682	CAL000125822	MFG NETWORK	150 OBREROS LN SUITE I	**	SAN CLEMENTE	CA	HAZNET
92672	1000119222	CAD000629402	TRW INC	ONE VIA ESPASCIO	**	SAN CLEMENTE	CA	FINDS, RCRIS/LQG, HAZNET
92672	S102440443	9UT1694	UNOCAL STATION SS#5434	32842 PACIFIC COAST HWY		DANA POINT	CA	CORTESE, LUST
92672	1000921580	CAD000630921	SAN ONOFRE NUCLEAR G S SONGS	5000 PACIFIC COAST HWY		SAN CLEMENTE	CA	FINDS, RCRIS/LQG
92672	S102436400	9UT509	SAN ONOFRE NUCLEAR GEN.STATION	5000 PACIFIC COAST HWY		SAN ONOFRE	CA	LUST
92672	S102436399	9UT2559	SAN ONOFRE NUCLEAR GEN STATION	5000 PACIFIC COAST HWY S		SAN ONOFRE	CA	LUST
92672	S102017394	H04692	SAN ONOFRE NUC GENERATING STA	5000 S PACIFIC COAST HY	**	SAN ONOFRE	CA	HMMD
92672	1000167565	CAD000630863	SO CALIF EDISON SAN ONOFRE NUC GEI	PACIFIC COAST HWY UNIT 1		SAN CLEMENTE	CA	RCRIS/SQG, FINDS, HAZNET
92672	U001577758	00000008455	CTS	33000 PICO AVENUE	**	SAN CLEMENTE	CA	UST
92672	S100932689	CAL000013607	CITY OF SAN CLEMENTE	390 PICO	**	SAN CLEMENTE	CA	HAZNET
92672	U001577757	00000030052	CORPORATION YARD	390 PICO	**	SAN CLEMENTE	CA	UST
92672	S102827652	CLU950001480	DARRELL GENE HUFF JR.	117 EL PORTAL AVE APT A	**	SAN CLEMENTE	CA	HAZNET

EDR ZIP Code Scan Report

ZIP	EDR-ID	Facility ID	Name	Address	Map/Dir/Dist	City	State	Databases
92672	1000107793	CAD982005910	SAN CLEMENTE COMMERCIAL	108 RIN CON COURT		SAN CLEMENTE	CA	RCRIS/SQG, FINDS, LUST, UST
92672	S102807550	CAD981673445	PORTER RANCH CLEANERS	19450 RINALDI	**	SAN CLEMENTE	CA	HAZNET
92672	1000150914	CAD981391451	LYMAN'S READY MIXED CONCRETE,	116 N. RINCON COURT		SAN CLEMENTE	CA	FID, LUST, HAZNET, RCRIS/SQG, FINDS, UST
92672	1000250442	CAT080027402	PACIFIC BELL	SBB&M T8S R7W S26	**	SAN CLEMENTE	CA	FINDS, RCRIS/LQG
92672	S102792429	CAC000718400	BEATRICE BECKETT	100 SHELL DR		SAN CLEMENTE	CA	HAZNET
92672	S101481076	19970009	NAVAL AUXILIARY LANDING F	(NO STREET NBR) SOUTHERN MOST ISL/		SAN CLEMENTE	CA	CORTESE, CAL-SITES (ASPI)
92672	1000404973	CAD981460553	SOUTH BAY SILVER	1321 UNIT 1 CALLE VALLE		SAN CLEMENTE	CA	RCRIS/SQG, FINDS
92672	S103648566	CAD983582537	DRY CLEAN CALIFORNIA	2727 VIA CASCADITA # G / H	**	SAN CLEMENTE	CA	HAZNET
92672	1000594423	CAD983582537	DRY CLEAN CALIFORNIA	2727 VIA CASCADITA #G&H		SAN CLEMENTE	CA	RCRIS/SQG, FINDS
92675	S100931995	CAC000950024	CASA DE CAPISTRANO	32041 / 32043 PASEO CAROLINA		SAN JUAN CAPISTRANO	CA	HAZNET
92675	U001577811	00000048163	KINOSHITA FARMS, INC	32701 ALI PAZ		SAN JUAN CAPISTRANO	CA	UST
92675	1000921650	CAD983599580	MOBIL OIL CORP ADR	23002 ALICIA PKWY		MISSION VIEJO	CA	RCRIS/SQG, FINDS
92675	U001577819	00000026756	PRESTIGE STATIONS INC #574	23931 ALICIA PARKWAY		MISSION VIEJO	CA	UST
92675	S100463140	9UT24	ARCO SERVICE STATION #310	23931 ALICIA PKWY		MISSION VIEJO	CA	CORTESE, LUST
92675	U001577818	00000067223	PARNELLI JONES INC	24510 ALICIA PARKWAY		MISSION VIEJO	CA	UST
92675	S102433429	9UT1906	MISSION PIPE & SUPPLY COMPANY	32107 ALIPAZ ST		SAN JUAN CAPISTRANO	CA	LUST
92675	S102433430		MISSION PIPE AND SUPPLY CO	32107 ALIPAZ ST		SAN JUAN CAPISTRANO	CA	LUST
92675	S102817239	CAL000092887	COLOR CRAFT PRESS	32141 ALIPAZ, #1		SAN JUAN CAPISTRANO	CA	HAZNET
92675	1001195477	CAR000020578	JEFFY LUBE NO 1598	23401 ANTONIO	**	RANCHO SANTA MARGARITA	CA	RCRIS/SQG, FINDS
92675	1000119229	CAD048761530	AMF INC POTTER & BRUMFIELD DIV	26181 AVENIDA AEROPUERTO		SAN JUAN CAPIST	CA	FINDS, RCRIS/LQG
92675	U001577812	00000037673	LOS CERRITOS RANCH	31642 AVENIDA LOS CERRITOS		SAN JUAN CAPISTRANO	CA	LUST, HAZNET, UST
92675	S103651558	CAC001264408	INTOWN PROPERTIES	30962 AVENUIDA DE LA VISTA	**	SAN JUAN CAPISTRANO	CA	HAZNET
92675	U001577825	00000021444	SAN JUAN CAPISTRANO H.M.A. PLA	26772 AVERY PARKWAY		INCORPORATED	CA	UST
92675	1001265496	CA0078019	BLUE DIAMOND MATLS	26772 AVERY PKWY SJC	**	SAN JUAN CP	CA	FINDS
92675	S103640539	CAC001264232	INTOWN PROPERTIES	20400 CALLE SAN FRANCISCO	**	SAN JUAN CAPISTRANO	CA	HAZNET
92675	S102807695	CAD981968951	CAPISTRANO USD	26126 CALLE PERFECTO	**	SAN JUAN CAPISTRANO	CA	HAZNET
92675	S102811605	CAL000033479	MICRO PRECISION SWISS INC	26401 CALLE ROLANDO		SAN JUAN CAPISTRANO	CA	HAZNET
92675	S103647901	CAC001342136	HUD INTOWN PROPERTIES	26544 CALLE SAN FRANCISCO		SAN JUAN CAPISTRANO	CA	HAZNET
92675	S103647903	CAC001311504	H.U.D.	26546 CALLE SANTA BARBARA		SAN JUAN CAPISTRANO	CA	HAZNET
92675	S103648644	CAP600928943	APPLIED ENVIRONMENTAL SERVICES	27362 CALLE ARROYO		SAN JUAN CAPISTRANO	CA	HAZNET
92675	S102809550	CAL000006976	ROBERT J PATTERSON PAINTING CO	27901 CALLE BELMONTE		SAN JUAN CAPISTRANO	CA	HAZNET
92675	S103651563	CAC001226672	HUD	30976 CALLE SAN DEIGO	**	SAN JUAN CAPISTRANO	CA	HAZNET
92675	S103651754	CAC001334216	INTOWN PROP/HUD	31098 CALLE SAN DIEGO		SAN JUAN CAPISTRANO	CA	HAZNET
92675	S101631447		U S RENTALS	32821 CALLE PERFECTO		SAN JUAN CAPISTRA	CA	FID
92675	S103653081	CAD982013260	US RENTALS INC	32821 CALLE PERFECTO		SAN JUAN CAPISTRANO	CA	HAZNET
92675	S100931874	CAL000038439	CAPO COACHWORKS	32841 CALLE PERFECTO		SAN JUAN CAPISTRANO	CA	HAZNET
92675	S102793606	CAC000738376	DAL-TILE	32891 CALLE PERFECTO		SAN JUAN CAPISTRANO	CA	HAZNET
92675	S102811529	CAL000032680	PROFESSIONAL/MOTORCAR PERFORMA	32901 CALLE PERFECTO		SAN JUAN CAPISTRANO	CA	HAZNET
92675	1000312789	CAD982021479	TRONEMED INC	32921 CALLE PERFECTO		SAN JUAN CAPISTRANO	CA	HAZNET
92675	1000243504	CAD982508566	NICHOLS INSTITUTE REFERENCE LA	32961 CALLE PERFECTO		SAN JUAN CAPIST	CA	RCRIS/SQG, FINDS
92675	U002096028	30001878	CUSD MAINTENANCE CENTER	32972 CALLE PERFECTO		SAN JUAN CAPISTRA	CA	FID
92675	U001577803	00000023659	CAPISTRANO UNIFIED SCHOOL DIST	32972 CALLE PERFECTO		SAN JUAN CAPISTRANO	CA	UST
92675	S100933456	CAL000014207	CUSD/EDUCATION CENTER	32972 CALLE PERFECTO		SAN JUAN CAPISTRANO	CA	HAZNET
92675	U001577813	00000063468	MAINTENANCE DEPT.	32972 CALLE PERFECTO		SAN JUAN CAPISTRANO	CA	UST
92675	1000596571	CAD983605452	AUTO ART	32991 CALLE AVIADOR NO A		SAN JUAN CAPIST	CA	RCRIS/SQG, FINDS
92675	S103653151	CAD983605452	AUTO ART	32991 CALLE AVIADOR STE A		SAN JUAN CAPISTRANO	CA	HAZNET
92675	S102795335	CAC000877672	ORANGE COUNTY REGISTER	32992 CALLE PERFECTO		SAN JUAN CAPISTRANO	CA	HAZNET
92675	U001577805	00000019549	COAST CATAMARAN CORP. DBA HOBI	33001 CALLE PERFECTO		SAN JUAN CAPISTRANO	CA	UST
92675	S100928957	CAL000036761	ADVANCED AUTO REFINISHING	33011 CALLE AVIADOR STE C		SAN JUAN CAPISTRANO	CA	HAZNET
92675	1000387129	CAD072529811	COAST CATAMARAN CORP	33012 CALLE PERFECTO		SAN JUAN CAPIST	CA	RCRIS/SQG, FINDS, HAZNET, UST
92675	S101589132	30001468	RAYNE SOFT WATER	33021 CALLE PERFECTO		SAN JUAN CAPISTRA	CA	FID
92675	S101299942	9UT2196	RAYNE WATER	33021 CALLE PERFECTO		SAN JUAN CAPISTRANO	CA	CORTESE, LUST
92675	S103653319	CAL000148515	CAPITAL VALLEY AUTO SERVICE	33032 CALLE AVIADOR		SAN JUAN CAPISTRANO	CA	HAZNET
92675	S100876526	CAL000083084	TUNA AUTO BODY	33041 CALLE AVIADOR		SAN JUAN CAPISTRANO	CA	HAZNET
92675	1000271462	CAD981394208	LAAKMANN ELECTRO-OPTICS, INC	3305 CALLE AVIADOR	**	SAN JUAN CAPIST	CA	RCRIS/SQG, FINDS
92675	1000686620	CAD983639592	BOSCH SCREENPRINT	33051 CALLE AVIADOR E		SAN JUAN CAPIST	CA	RCRIS/SQG, FINDS
92675	1000243503	CAD982508558	NICHOLS INSTITUTE DIAGNOSTIC	33061 CALLE AVIADOR		SAN JUAN CAPISTRANO	CA	RCRIS/SQG, FINDS, HAZNET
92675	U001577817	00000057720	PACIFIC BELL (LE-312)	25762 CAM DEL AVION		SAN JUAN CAPISTRANO	CA	UST
92675	S102823919	CAL000142811	SAN JUAN TIRE	22171 CAMINO CAPISTRANO	**	SAN JUAN CAPISTRANO	CA	HAZNET
92675	1000250379	CAT080025190	PACIFIC BELL	25762 CAMINO DEL AVION		SAN JUAN CAPIST	CA	FID, HAZNET, RCRIS/SQG, FINDS
92675	S101609498		AVERY SHELL (2046846-0256)	28662 CAMINO CAPISTRANO		SAN JUAN CAPISTRA	CA	FID
92675	S101299852	9UT1353	SHELL STATION	28662 CAMINO CAPISTRANO		MISSION VIEJO	CA	CORTESE, LUST, HAZNET
92675	S101589133	30001475	EXXON #7-3732	28692 CAMINO CAPISTRANO		SAN JUAN CAPISTRA	CA	HAZNET
92675	S100934996	CAL000002621	EXXON CO USA #73732	28692 CAMINO CAPISTRANO		SAN JUAN CAPISTRANO	CA	HAZNET
92675	U001577807	00000024066	EXXON SERVICE STATION	28692 CAMINO CPAISTRANO		SAN JUAN CAPISTRANO	CA	UST
92675	S102820863	CAL000120239	THE SOUTH ORANGE COUNTY VET EMEF	28832 CAMINO CAPISTRANO		SAN JUAN CAPISTRANO	CA	HAZNET
92675	U001577821	00000011848	RANCHO CAPISTRANO	29251 CAMINO CAPISTRANO		SAN JUAN CAPISTRANO	CA	LUST, UST

EDR ZIP Code Scan Report

ZIP	EDR-ID	Facility ID	Name	Address	Map/Dir/Dist	City	State	Databases
92675	S103651743	CAL000152953	LAWSON'S LANDSCAPE	31050 CAMINO CAPISTRANO		SAN JUAN CAPISTRANO	CA	HAZNET
92675	S103652159	CAC000758920	THE CAPISTRANO LAGUNA BEACH R O P	31522 EL CAMINO REAL		SAN JUAN CAPISTRANO	CA	HAZNET
92675	1000250409	CAT080025497	PACIFIC BELL	31776 EL CAMINO REAL		SAN JUAN CAPISTRANO	CA	RCRIS/SQG, FINDS, UST
92675	S103652353	CAC001112504	ROMAN CATHOLIC DIOCESE OF ORANGE	31871 CAMINO CAPISTRANO		SAN JUAN CAPISTRANO	CA	HAZNET
92675	1000289617	CAD981641459	SWALLONS CLEANERS	31921 CAMINO CAPISTRANO		SAN JUAN CAPISTRANO	CA	RCRIS/SQG, FINDS, HAZNET
92675	U001742684	30001429	CHEVRON STATION #93417	32001 CAMINO CAPISTRANO		SAN JUAN CAPISTRANO	CA	FID
92675	U003432883		CHEVRON STATION	32001 CAMINO CAPISTRANO		SAN JUAN CAPISTRANO	CA	LUST, UST
92675	U001577797	00000062437	93417	32001 CAMINO CAPISTRANO		SAN JUAN CAPISTRANO	CA	UST
92675	S102426823		CHEVRON	32009 CAMINO CAPISTRANO		SAN JUAN CAPISTRANO	CA	LUST
92675	S101307836	9UT1728	SUPER 7	32022 CAMINO CAPISTRANO		SAN JUAN CAPISTRANO	CA	LUST
92675	U001577834	00000012846	SUPER-7 #18901	32022 CAMINO CAPISTRANO		SAN JUAN CAPISTRANO	CA	UST
92675	S102423481		7 ELEVEN STORE #18901	32022 CAMINO CAPISTRANO		SAN JUAN CAPISTRANO	CA	LUST
92675	S102438255	9UT832	SUPER-7 SS #18901	32022 CAMINO CAPISTRANO		SAN JUAN CAPISTRANO	CA	LUST
92675	S103652674		SIR SPEEDY	32150 CAMINO CAPISTRANO # 103	**	SAN JUAN CAPISTRANO	CA	HAZNET
92675	S100945136	CAL913185380	SIR SPEEDY	32150 CAMINO CAPISTRANO #103		SAN JUAN CAPISTRANO	CA	HAZNET
92675	1000382461	CAD982038937	MISSION VILLAGE CLEANERS	32191 CAMINO CAPISTRANO		SAN JUAN CAPISTRANO	CA	HAZNET
92675	1001217502	CAR000035832	MISSION VILLAGE CLEANERS	32191 CAMINO CAPISTRANO		SAN JUAN CAPISTRANO	CA	RCRIS/SQG, FINDS
92675	1001126724	CAR000018077	CAPISTRANO TIRE AND BRAKE	32201 CAMINO CAPISTRANO		SAN JUAN CAPISTRANO	CA	RCRIS/SQG, FINDS
92675	S103652758	CAL000178469	CAROL L. DADERIAN, D.D.S.	32272 CAMINO CAPISTRANO		SAN JUAN CAPISTRANO	CA	HAZNET
92675	S100941157	CAL000028898	CROWN CLEANERS	32301 CAMINO CAPISTRANO		SAN JUAN CAPISTRANO	CA	HAZNET
92675	S103652783	CAL000094694	ONE HOUR MOTO PHOTO	32301 CAMINO CAPISTRANO #A		SAN JUAN CAPISTRANO	CA	HAZNET
92675	S103652784		ONE HOUR MOTO PHOTO	32301 CAMINO CAPISTRANO STE A	**	SAN JUAN CAPISTRANO	CA	HAZNET
92675	S102825373	CAL000177479	CENTER FOR PREVENTIVE HEALTH	32302 CAMINO CAPISTRANO		SAN JUAN CAPISTRANO	CA	HAZNET
92675	S101609507		CAPISTRANO CAR WASH (UNOCAL)	32841 CAMINO CAPISTRANO		SAN JUAN CAPISTRANO	CA	FID
92675	U002095917	30011304	ASHIK BUILDING	32861 CAMINO CAPISTRANO		SAN JUAN CAPISTRANO	CA	FID
92675	S102810771	CAL000024932	AL'S AUTO REPAIR SHOP	32861 CAMINO CAPISTRANO		SAN JUAN CAPISTRANO	CA	HAZNET
92675	S103653090	CAL000009144	CAMINO IMPORTS AUTO SERVICE	32861 CAMINO CAPISTRANO #2		SAN JUAN CAPISTRANO	CA	HAZNET
92675	S102809627	CAL000008434	DAUGHTERS HONDA CAR	32861 CAMINO CAPISTRANO #5		SAN JUAN CAPISTRANO	CA	HAZNET
92675	S103653091		CAMINO IMPORTS AUTO SERVICE	32861 CAMINO CAPISTRANO STE 2	**	SAN JUAN CAPISTRANO	CA	HAZNET
92675	S103653092		DAUGHTERS HONDA CAR	32861 CAMINO CAPISTRANO STE 5	**	SAN JUAN CAPISTRANO	CA	HAZNET
92675	S101589571	30017608	JIM SLEMONS HONDA	32881 CAMINO CAPISTRANO		SAN JUAN CAPISTRANO	CA	FID
92675	1000904885	CA0000149229	WESELOH HONDA	32881 CAMINO CAPISTRANO		SAN JUAN CAPISTRANO	CA	RCRIS/SQG, FINDS, LUST, HAZNET
92675	S103296766	9UT3598	WELEOH HONDA	32881 CAMINO CAPISTRANO		SAN JUAN CAPISTRANO	CA	LUST
92675	1000134648	CAD982520686	CAL TRANS DISTRICT 12	32941 CAMINO CAPISTRANO		SAN JUAN CAPISTRANO	CA	FID, RCRIS/SQG, FINDS
92675	S100931431	9UT3574	CAL TRANS MAINTENANCE YARD	32941 CAMINO CAPISTRANO		SAN JUAN CAPISTRANO	CA	LUST
92675	U001577801	00000068080	CAPISTRANO	32941 CAMINO CAPISTRANO		SAN JUAN CAPISTRANO	CA	UST
92675	S103444611		CAL TRANSMANTENANCE YARD	32941 CAMINO CAPISTRANO		SAN JUAN CAPISTRANO	CA	LUST
92675	S103653133	CAD982520686	CALTRANS-DIST 12	32941 CAMINO CAPISTRANO		SAN JUAN CAPISTRANO	CA	HAZNET
92675	S101629973		CALIFORNIA HIGHWAY PATROL	32951 CAMINO CAPISTRANO		SAN JUAN CAPISTRANO	CA	FID
92675	U001830185	00000017990	CALIFORNIA HIGHWAY PATROL	32951 CAMINO CAPISTRANO		SAN JUAN CAPISTRANO	CA	UST
92675	1000820221	CAD983662537	SATURN OF SAN JUAN CAPISTRANO	33033 CAMINO CAPISTRANO		SAN JUAN CAPISTRANO	CA	RCRIS/SQG, FINDS, HAZNET
92675	S100942824	CAL920215071	PRINTING COMPANY, THE	33155 CAMINO CAPISTRANO		SAN JUAN CAPISTRANO	CA	HAZNET
92675	S102793626	CAC000738616	THE ESPANADE	33157 CAMINO CAPISTRANO		SAN JUAN CAPISTRANO	CA	HAZNET
92675	S100940184	CAL000111415	MISSION CHIROPRACTIC	33161 CAMINO CAPISTRANO		SAN JUAN CAPISTRANO	CA	HAZNET
92675	1000598001	CAD983620386	BARWICK JEEP EAGLE INC	33301 CAMINO CAPISTRANO		SAN JUAN CAPISTRANO	CA	RCRIS/SQG, FINDS, HAZNET
92675	1000436877	CAD981383318	BARWICK IMPORTS INC	33375 CAMINO CAPISTRANO		SAN JUAN CAPISTRANO	CA	FID, HAZNET, RCRIS/SQG, FINDS, UST
92675	S103653641	CAL000139258	FAMILY TOYOTA	33395 CAMINO CAPISTRANO		SAN JUAN CAPISTRANO	CA	HAZNET
92675	S102815004	CAL000073341	SIR SPEEDY	32158 CMINO CAPISTRANO #103		SAN JUAN CAPISTRANO	CA	HAZNET
92675	S103677684	CAL923535559	ARCO PRODUCTS COMPANY	980 N COAST HWY		LAGUNA BEACH	CA	HAZNET
92675	U001577838	00000013565	UNION OIL SERVICE STATION #644	26411 CROWN VALLEY PARKWAY		MISSION VIEJO	CA	UST
92675	U001577808	00000026729	GARY WAYNE ROBERTS	27682 CROWN VALLEY PKW		MISSION VIEJO	CA	UST
92675	U001577795	000000061778	90297	27742 CROWN VALLEY PKWY		MISSION VIEJO	CA	UST
92675	S103636076	CAC000139277	1X LOYD'S ENTERPRISES	17305 DAIMLER ST		IRVINE	CA	HAZNET
92675	S101589550	30017521	OR COUNTY FIRE STATION #7	31865 DEL OBISPO		SAN JUAN CAPISTRANO	CA	FID
92675	U001577831	00000027190	STAION #7	31865 DEL OBISPO		SAN JUAN CAPISTRANO	CA	UST
92675	S102434711		ORANGE COUNTY FIRE STATION #7	31865 DEL OBISPO ST		SAN JUAN CAPISTRANO	CA	LUST
92675	S102429966	9UT2803	FIRE STATION #7	31865 DEL OBISPO ST		SAN JUAN CAPISTRANO	CA	LUST, HAZNET
92675	1000597818	CAD983618497	PARK CLEANERS	31878 DEL OBISPO NO 123		SAN JUAN CAPISTRANO	CA	RCRIS/SQG, FINDS
92675	S102822307	CAL000127262	RONALD BERMAN DC	31899 DEL OBISPO ST # 150		SAN JUAN CAPISTRANO	CA	HAZNET
92675	S102823224	CAL000138015	GALAXY CLEANERS	31952 DEL OBISPO ST		SAN JUAN CAPISTRANO	CA	HAZNET
92675	1000263529	CAD982328262	GALAXY CLEANER	31952 DEL OBISPO ST		SAN JUAN CAPISTRANO	CA	RCRIS/SQG, FINDS
92675	S103652590	CAC000735352	CAPISTRANO VALLEY BAPTIST CHURCH	32032 DEL OBISPO		SAN JUAN CAPISTRANO	CA	HAZNET
92675	U001577802	00000042211	CAPISTRANO RANCH	32285 DEL OBISPO		SAN JUAN CAPISTRANO	CA	UST
92675	1000323591	CAD982501165	SUNNY CLEANERS	32382 DEL OBISPO ST		SAN JUAN CAPISTRANO	CA	RCRIS/SQG, FINDS, HAZNET
92675	1000978239	CA0000981969	CAPISTRANO FORD	33949 DOHENY PARK RD		SAN JUAN CAPISTRANO	CA	RCRIS/SQG, FINDS, HAZNET
92675	S102824989	CAL000162899	MAXIM CLEANERS	33951 DOHENY PARK DR #D		SAN JUAN CAPISTRANO	CA	HAZNET
92675	1001023202	CAR000005603	PRICE CLUB NO 429	33961 DOHENY PARK RD		SAN JUAN CAPISTRANO	CA	RCRIS/SQG, FINDS
92675	S100942780	CAL000055267	PRICE CLUB # 129	33961 DOHENY PARK RD		SAN JUAN CAPISTRANO	CA	HAZNET
92675	S103650133	CLU960011975	URIZE & MITANEZ DRUG LAB	29345 EDGEWOOD DR		SAN JUAN CAPISTRANO	CA	HAZNET

EDR ZIP Code Scan Report

ZIP	EDR-ID	Facility ID	Name	Address	Map/Dir/Dist	City	State	Databases
92675	S101612640	9 000000261	PRIMA DESCHECHA SANIT LANDFILL	END OF LA PATA RD		SAN JUAN CAPISTRAN	CA	WDS
92675	S102814613	CAL000068004	SAME DAY PHOTO	27601 FORBES ROAD		LAGUNA NIGUEL	CA	HAZNET
92675	U001559767	30013247	MARBELLA GOLF & COUNTRY CLUB	30650 GOLF CLUB DR		SAN JUAN CAPISTRA	CA	FID
92675	U003147945	CAL000060988	MARBELLA GOLF AND COUNTRY CLUB	30650 GOLF CLUB DR		SAN JUAN CAPISTRAN	CA	HAZNET
92675	S100278096	9118845		S/B I-5 900' NORTH OF EL HORN CREEK		SAN JUAN CAPISTRAN	CA	CHMIRS
92675	1000144813	00000007277	TEXACO	25561 JERANIMO & LOS ALISOS		MISSION VIEJO	CA	UST
92675	U001577829	00000039207	SMI	25502 JERONIMO		MISSION VIEJO	CA	UST
92675	S103646948	CAD981379480	TEXACO REFINING AND MARKETING INC	25561 JERONIMO	**	MISSION VIEJO	CA	HAZNET
92675	S103646949		TEXACO REFINING AND MARKETING INC	25561 JERONIMO RD		MISSION VIEJO	CA	HAZNET
92675	U001577798	00000028576	BERNARD N. BOZEMAN	06571 JUNIPER STA.	**	SAN JUAN CAPISTRAN	CA	UST
92675	U001559779	30001425	SAN JUAN SHELL (6846-0306)	26571 JUNIPERO SERRA RD		SAN JUAN CAPISTRA	CA	FID
92675	S103647933	CAD981458508	EQUILON ENTERPRISES LLC	26571 JUNIPERO SERRA		SAN JUAN CAPISTRAN	CA	HAZNET
92675	1000288482	CAD981458508	SHELL	26571 JUNIPERO SERRA RD		SAN JUAN CAPISTRAN	CA	RCRIS/SQG, FINDS, LUST
92675	S101609604		SAN JUAN EXXON #7-3050	26572 JUNIPERO SERRA RD		SAN JUAN CAPISTRA	CA	FID
92675	S103647937	CAL000074064	SAN JAUN CAPISTRANO EXXON	26572 JUNIPERO	**	SAN JUAN CAPISTRAN	CA	HAZNET
92675	U001577806	00000024021	EXXON	26572 JUNIPERO SERRA RD		SAN JUAN CAPISTRAN	CA	LUST, UST
92675	S103444612		ULTRAMAR / SAN JUAN SERVICE	26572 JUNIPERO SERRA RD		SAN JUAN CAPISTRAN	CA	LUST
92675	S103296767	9UT3636	ULTRAMAR/SAN JUAN SERVICE	26572 JUNIPERO SERRA RD		SAN JUAN CAPISTRAN	CA	LUST
92675	1000857508	CAD983669458	RE ED RESERVOIR	LATITUDE 33-29-33N	**	SAN JUAN CAPIST	CA	RCRIS/SQG, FINDS
92675	S102802175	CAC001021000	LOMAS MORTGAGE INC	9686 LIVE OAK AVE		TEMPLE CITY	CA	HAZNET
92675	S102827761	CLU950002480	DAVID KOBZI	31496 LOS RIOS		SAN JUAN CAPISTRAN	CA	HAZNET
92675	S103652216	CAC001263696	INTOWN PROPERTIES	31604 LOS RIOS ST		SAN JUAN CAPISTRAN	CA	HAZNET
92675	1000145951	CAD981966724	SOLAG DISPOSAL	31731 LOS RIOS		SAN JUAN CAPIST	CA	RCRIS/SQG, FINDS, HAZNET, UST
92675	1000388918	CAT000618926	PRESTIGE STATIONS INC	25122 MARGUERITE PARKWAY		MISSION VIEJO	CA	RCRIS/SQG, FINDS, UST
92675	S103646655	CAL000111352	SAV ON DRUG STORE #3199	25272 MARGUERITE PKWY		MISSION VIEJO	CA	HAZNET
92675	S103646809		BONDED CLEANERS AND LAUNDRY	25482 MARGUERITE PKWY		MISSION VIEJO	CA	HAZNET
92675	U001577814	00000007496	MISSION VIEJO	28242 MARGUERITE PARKWAY		MISSION VIEJO	CA	UST
92675	S100874453	CAD981422645	SOUTHERN CALIFORNIA GAS CO	28242 MARGUERITE PKWY		MISSION VIEJO	CA	HAZNET
92675	1000167585	CAD981422645	SO CALIF GAS CO/MISSION VIEJO	28242 MARGUERITE PKWY		MISSION VIEJO	CA	RCRIS/SQG, FINDS
92675	1000144814	00000007278	TEXACO	28681 MARGUERITE & AVERY		MISSION VIEJO	CA	LUST, UST
92675	1000370093	CAD981651748	COURTESY CLEANERS	25270 MARGURITE PKWY		MISSION VIEJO	CA	RCRIS/SQG, FINDS, HAZNET
92675	1000185857	CAD981696339	BONDED CLEANERS	25482 MARGURITE PKWY		MISSION VIEJO	CA	RCRIS/SQG, FINDS
92675	S102807654	CAD981696339	BONDED CLEANERS AND LAUNDRY	25482 MARGURITE PKWY		MISSION VIEJO	CA	HAZNET
92675	1000442862	CAD981984677	PLAZA CLEANERS	2510 MARGURITE PKWY	**	MISSION VIEJO	CA	RCRIS/SQG, FINDS, HAZNET
92675	S103647695	CAC000971424	HECTOR GABIRA	26301 MARINA RD		SAN JUAN CAPISTRAN	CA	HAZNET
92675	S103653287	CAC001110208	COUNTY ORANGE/EMA	3301 ORETEGA HWY	**	SAN JUAN CAPISTRAN	CA	HAZNET
92675	U002096195	30001454	MISSION ARCO #1706	26851 ORTEGA HWY		SAN JUAN CAPISTRA	CA	FID
92675	S103648113	CAL000044232	ARCO PRODUCTS COMPANY	26851 ORTEGA HWY		SAN JUAN CAPISTRAN	CA	HAZNET
92675	U001577809	00000026611	ARCO	26851 ORTEGA HWY		SAN JUAN CAPISTRAN	CA	LUST, UST
92675	U002096362	30017425	TEXACO (61-106-334)	26874 ORTEGA HWY		SAN JUAN CAPISTRA	CA	FID
92675	U001577835	00000007284	TEXACO	26874 ORTEGA & EL CAMINO		SAN JUAN CAPISTRAN	CA	CORTESE, LUST, UST
92675	S101631445		CHEVRON STATION #98719	26988 ORTEGA HWY		SAN JUAN CAPISTRA	CA	FID
92675	S102427560	9UT826	CHEVRON SERVICE STATION #8719	26988 ORTEGA HWY		SAN JUAN CAPISTRAN	CA	LUST
92675	S102427408		CHEVRON #9-8719	26988 ORTEGA HWY		SAN JUAN CAPISTRAN	CA	LUST
92675	S103648187	CAD981373400	CHEVRON 98719	26988 ORTEGA HWY		SAN JUAN CAPISTRAN	CA	HAZNET
92675	U002096329	30001406	SHELL (6846-0108)	27101 ORTEGA HWY		SAN JUAN CAPISTRA	CA	FID
92675	U001577828	00000031774	SHELL STA.	27101 ORTEGA		SAN JUAN CAPISTRAN	CA	UST
92675	U003148270		SHELL	27101 ORTEGA HWY		SAN JUAN CAPISTRAN	CA	LUST
92675	S102437361	9UT490	SHELL SERVICE STATION *	27101 ORTEGA HWY		SAN JUAN CAPISTRAN	CA	CORTESE, LUST
92675	S101631444		CHEVRON STATION #93160	27112 ORTEGA HWY		SAN JUAN CAPISTRA	CA	FID
92675	S103648418	CAL000049843	CHEVRON 93160	27112 ORTEGA HIGHWAY		SAN JUAN CAPISTRAN	CA	HAZNET
92675	U001577796	00000062398	93160	27112 ORTEGA HWY		SAN JUAN CAPISTRAN	CA	LUST, UST
92675	S102427772	9UT2030	CHEVRON STATION #9-3160	27112 ORTEGA HWY		SAN JUAN CAPISTRAN	CA	LUST
92675	S103648419		CHEVRON 93160	27112 ORTEGA HWY		SAN JUAN CAPISTRAN	CA	HAZNET
92675	U002096419	30001411	UNOCAL #5425	27164 ORTEGA HWY		SAN JUAN CAPISTRA	CA	FID
92675	U001577836	00000019979	UNION OIL SERVICE STATION #542	27164 ORTEGA HIGHWAY		SAN JUAN CAPISTRAN	CA	UST
92675	S100231061	9UT448	UNOCAL SERVICE STATION #5425	27164 ORTEGA HWY		SAN JUAN CAPISTRAN	CA	LUST, HAZNET
92675	S102440230		UNOCAL S S #5425	27164 ORTEGA HWY		SAN JUAN CAPISTRAN	CA	LUST
92675	S103301380		TOSCO/76 PRODUCTS STATION #5425	27164 ORTEGA HWY		SAN JUAN CAPISTRAN	CA	LUST
92675	U001577832	00000043722	STATION #5425	27164 ORTEGA HWY.		SAN JUAN CAPISTRAN	CA	UST
92675	S101619710		RANCHO MISSION VIEJO	28672 ORTEGA HWY		SAN JUAN CAPISTRA	CA	FID
92675	U001577822	00000043488	RANCHO MISSION VIEJO	28672 ORTEGA HWY		SAN JUAN CAPISTRAN	CA	CORTESE, LUST, HAZNET, UST
92675	S102435686		RANCHO MISSION VIEJO	28675 ORTEGA HWY		SAN JUAN CAPISTRAN	CA	LUST
92675	U002096005	30012936	CHIQUITA WATER RECLAMATION PL	28793 ORTEGA HWY		SAN JUAN CAPISTRA	CA	FID
92675	S102005219	9 0000175S4	SANTA MARG WD CHIQUITA WRP	28793 ORTEGA HWY		SAN JUAN CAPISTRAN	CA	WDS
92675	U003147616	9 000000457	CHIQUITA WWTP	28793 ORTEGA HWY		SAN JUAN CAPISTRAN	CA	WDS
92675	U001577816	00000046061	OKUMA BROS.	28909 ORTEGA HWY.		SAN JUAN CAPISTRAN	CA	UST
92675	U002095969	30017392	CAPISTRANO WHOLESALE NURSERY	29812 ORTEGA HWY		SAN JUAN CAPISTRA	CA	FID
92675	1000252195	CAD040522351	CALIFORNIA SILICA PROD CO	31302 ORTEGA HIGHWAY		SAN JUAN CAPISTRAN	CA	RCRIS/SQG, FINDS, CORTESE,

EDR ZIP Code Scan Report

ZIP	EDR-ID	Facility ID	Name	Address	Map/Dir/Dist	City	State	Databases
92675	S100941339	CAD040522351	OGLEBAY NORTON INDUSTRIAL SANDS II	31302 ORTEGA HIGHWAY		SAN JUAN CAPISTRAN	CA	LUST
92675	U001577815	00000016621	MISSION VIEJO SAND PLANT	31302 ORTEGA HIGHWAY		SAN JUAN CAPISTRAN	CA	HAZNET
92675	S102426011	9UT1752	CA SILICA PRODUCTS CO.	31302 ORTEGA HWY		SAN JUAN CAPISTRAN	CA	UST, WDS
92675	S103651956		OGLEBAY NORTON INDUSTRIAL SANDS II	31302 ORTEGA HWY		SAN JUAN CAPISTRAN	CA	LUST
92675	U003147785	9UT3523	OGLEBAY NORTON INDUSTRIAL SAND	31302 ORTEGA HWY		SAN JUAN CAPISTRAN	CA	HAZNET
92675	U003433274		OGLEBAY NORTON INDUSTRIAL SAND	31302 ORTEGA HWY		SAN JUAN CAPISTRAN	CA	LUST
92675	1000595915	CAD983598731	RANCHO MISSION VIEJO	31471 ORTEGA HWY		SAN JUAN CAPISTRAN	CA	LUST, UST
								FID, HAZNET, RCRIS/SQG,
								FINDS
92675	1000123778	CAD981571227	CATALINA PACIFIC CONCRETE	31511 ORTEGA HWY		SAN JUAN CAPISTRAN	CA	FID, RCRIS/SQG, FINDS
92675	U001577824	00000005689	SAN JUAN	31511 ORTEGA HWY		SAN JUAN CAPISTRAN	CA	UST
92675	S100931411	9UT1699	CAL MAT	31511 ORTEGA HWY		SAN JUAN CAPISTRAN	CA	LUST
92675	S101541328	CAD981571227	CALIFORNIA PORTLAND CEMENT CO	31511 ORTEGA HWY		SAN JUAN CAPISTRAN	CA	HAZNET
92675	S103653573	CAC001188240	RANCHO DEL RIO GIRL SCOUTS COUNCI	33300 ORTEGA HWY		SAN JUAN CAPISTRAN	CA	HAZNET
92675	U002095971	30017629	CASPER REGIONAL PARK	33401 ORTEGA HWY		SAN JUAN CAPISTRAN	CA	FID
92675	S103653672	CAC000771808	COUNTY OF ORANGE/HARBORS BEACHE	33401 ORTEGA HWY/CASPER PARK	**	SAN JUAN CAPISTRAN	CA	HAZNET
92675	S102430105	9UT1747	FORD AEROSPACE CORPORATION	33600 ORTEGA HWY		SAN JUAN CAPISTRAN	CA	LUST
92675	S102430104		FORD AEROSPACE CORP	33600 ORTEGA HWY		SAN JUAN CAPISTRAN	CA	LUST
92675	S103653782	CAD980893333	LORAL AEROSPACE CORPORATION	33600 ORTEGA HWY		SAN JUAN CAPISTRAN	CA	HAZNET
92675	1000182595	CAD980893333	LORAL AERONUTRONIC	33600 ORTEGA HWY NON TSD		SAN JUAN CAPISTRAN	CA	PADS, RCRIS/SQG, FINDS
92675	1000978070	CAD981393085	FORD MOTOR CO	33600 ORTEGA HWY TSD SITE		SAN JUAN CAPISTRAN	CA	RCRIS/SQG, FINDS
92675	S102005210	9 000000502	NICHOLS RESEACH INSTITUTE WRF	33608 ORTEGA HWY		SAN JUAN CAPISTRAN	CA	WDS
92675	1000594883	CAD983587676	ORTEGA ROCK QUARRY	33977 ORTEGA HWY		SAN JUAN CAPISTRAN	CA	FID, HAZNET, RCRIS/SQG,
								FINDS
92675	S102432759	9UT2481	LOS PINOS FORESTRY CAMP	39251 ORTEGA		UNINCORPORATED ORAN	CA	CORTESE, LUST
92675	S100926569	CAC000749384	1X FORD MOTOR LAND DEVELOPMENT C	3360 ORTIGA HIGHWAY	**	SAN JUAN CAPISTRAN	CA	HAZNET
92675	U001577837	00000013558	UNION OIL SERVICE STATION #639	26282 OSO PARKWAY		MISSION VIEJO	CA	UST
92675	93306647		OSO ST	OSO ST		SAN JUAN CAPISTRAN	CA	ERNS
92675	1001264821	CA0948431	PRIMA DESCHECHA LANDFILL	32250 LA PACTA ROAD	**	SAN JUAN CAPIST	CA	FINDS
92675	S100944261	CAL000000746	SAN JUAN RENT-IT SERVICE	32202 PASCO ADELANTO		SAN JUAN CAPISTRAN	CA	HAZNET
92675	S103647904	CAC001303824	HUD	26547 PASEO SANTA CLARA		SAN JUAN CAPISTRAN	CA	HAZNET
92675	S103648435	CAC001223888	CAPISTRANO BUSINESS CENTER	27130 B PASEO ESTADA #501	**	SAN JUAN CAPISTRAN	CA	HAZNET
92675	S100929464	CAL000111798	AMERICAN SPEEDY PRINTING	27134 B PASEO ESPADA STE 203	**	SAN JUAN CAPISTRAN	CA	HAZNET
92675	S103648437	CAL912944722	AMERICAN SPEEDY PRINTING	27134A PASEO ESPADA	**	SAN JUAN CAPISTRAN	CA	HAZNET
92675	U002096338	30017624	SOLAG	31731 PASEO ADELANTO		SAN JUAN CAPISTRAN	CA	FID
92675	S102955672	9UT3568	SOLAG DISPOSAL	31731 PASEO ADELANTO		SAN JUAN CAPISTRAN	CA	LUST
92675	S102809810	CAL000011764	CALIFORNIA DESERT ENGINES	32122 PASEO ADELANTO		SAN JUAN CAPISTRAN	CA	HAZNET
92675	U001577810	00000066436	J. W. NOVAKOFF & CO., INC.	32192 PASEO ADELANTO		SAN JUAN CAPISTRAN	CA	UST
92675	U001559778	30001487	SAN JUAN RENT IT SERVICE	32202 PASEO ADELANTO		SAN JUAN CAPISTRAN	CA	FID
92675	S103652714		SAN JUAN RENT-IT SERVICE	32202 PASEO ADELANTO		SAN JUAN CAPISTRAN	CA	HAZNET
92675	S103652742	CAD983653528	HIGH END AUTO COLLISION	32242 PASEO ADELANTO		SAN JUAN CAPISTRAN	CA	HAZNET
92675	1000819371	CAD983653528	HIGH END AUTO COLLISION	32242 PASEO ADELANTO		SAN JUAN CAPIST	CA	RCRIS/SQG, FINDS
92675	S102406151	9 000000760	SEWAGE COLLECTION SYSTEM	3240 PASEO ADELANTO	**	SAN JUAN CAPISTRAN	CA	WDS
92675	S101631446		CITY OF SAN JUAN CAPISTRANO	32400 PASEO ADELANTO		SAN JUAN CAPISTRAN	CA	FID
92675	S103617637	9 0000511S7	ORANGE CO* MSW	32400 PASEO ADELANTO		SAN JUAN CAPISTRAN	CA	WDS
92675	U001577804	00000033526	CITY HALL/SERVICE YARD	32400 PASEO ADELANTO		SAN JUAN CAPISTRAN	CA	LUST, UST
92675	1001433058	CA0107956	SAN JUAN GRNDWTR IMPRVMNT PRJT	32450 PASEO ADELANTO	**	SAN JUAN CAPIST	CA	FINDS
92675	S102005206	9 000000251	SAN JUAN GRNDWTR IMPRVMNT PRJT	32450 PASEO ADELANTO		SAN JUAN CAPISTRAN	CA	WDS
92675	S103652288	CAC001134864	BROWNING FERROUS INDUSTRIES - LA F	31748 LA PATA	**	SAN JUAN CAPISTRAN	CA	HAZNET
92675	S103652752	CAL0000096020	PRIMA REPAIR FACILITY STA 26	32250 LA PATA	**	SAN JUAN CAPISTRAN	CA	HAZNET
92675	1001247760	CA0963267	ORANGE CO INTEGRATED- WASTE MA	32250 LA PATA AVE	**	SAN JUAN CAPIST	CA	FINDS
92675	S103652753	CAD981679145	CTY OF ORANGE PRIMA DESHECHA LANI	32250 LA PATA AVENUE	**	SAN JUAN CAPISTRAN	CA	HAZNET
92675	U001577820	00000026679	PRESTIGE STATIONS INC #699	26001 LA PAZ RD		MISSION VIEJO	CA	LUST, UST
92675	S103647363	CAL000016665	ARCO PRODUCTS COMPANY	26001 LA PAZ RD		MISSION VIEJO	CA	HAZNET
92675	S103647364		ARCO PRODUCTS COMPANY	26001 LA PAZ ROAD		MISSION VIEJO	CA	HAZNET
92675	S100463152	9UT824	MOBIL SERVICE STATION #18	26051 LA PAZ RD		MISSION VIEJO	CA	CORTESE, LUST, HAZNET
92675	U001577823	00000039376	ROBERT K. BIRKINSHAW	26051 LA PAZ RD.		MISSION VIEJO	CA	UST
92675	S103647451	CAL000020362	BOB'S MOBIL	26051 LA PAZ ROAD		MISSION VIEJO	CA	HAZNET
92675	S103620843	CAC001014768	WES NORTON	10295 QUAIL SPRINGS ROAD	**	MURRIETA	CA	HAZNET
92675	S102824141	CAL000148517	COMPREHENSIVE CHIROPRACTIC	30210 RANCHO VIEJO		SAN JUAN CAPISTRAN	CA	HAZNET
92675	S103651066	CAL000111993	BRADFUL OF STAPH DDS APC	30210 RANCHO VIEJO RD		SAN JUAN CAPISTRAN	CA	HAZNET
92675	S102005221	9 000000175	SERRA OCEAN OUTFALL	30290 RANCHO VIEJO RD		SAN JUAN CAPISTRAN	CA	WDS
92675	S102005000	9 000000117	ALISO OCEAN OUTFALL	30290 RANCHO VIEJO RD		SAN JUAN CAPISTRAN	CA	WDS
92675	1000591967	CA0107611	ALISO OCEAN OUTFALL	30290 RANCHO VIEJO ROAD		SAN JUAN CAPIST	CA	FINDS
92675	1000589882	CA0107417	SERRA OCEAN OUTFALL	30290 RANCHO VIEJO ROAD		SAN JUAN CAPIST	CA	FINDS, LUST
92675	S103651157	CAL000117284	HERITAGE HEALTH FOUNDATION	30300 RANCHO VIEJO RD		SAN JUAN CAPISTRAN	CA	HAZNET
92675	1000886353	CA0000146068	ENDEVCO	30700 RANCHO VIEJO RD		SAN JUAN CAPISTRAN	CA	INDUSTRIAL SITE, HAZNET,
								RCRIS/SQG, FINDS
92675	1000818235	CAD983639840	POLO CLEANERS	31105 RANCHO VIEJO RD		SAN JUAN CAPIST	CA	RCRIS/SQG, FINDS, HAZNET
92675	1000202353	CAD982029530	ORTEGA CLEANERS	31654 RANCHO VIEJO RD STE F		SAN JUAN CAPIST	CA	RCRIS/SQG, FINDS, HAZNET
92675	1000595914	CAD983598723	A ALIGNMENT BRAKE SPECIALIST	3284 SALLE PERFECTO		SAN JUAN CAPIST	CA	RCRIS/SQG, FINDS

EDR ZIP Code Scan Report

ZIP	EDR-ID	Facility ID	Name	Address	Map/Dir/Dist	City	State	Databases
92675	S101609603		SAN JUAN HILLS GOLF CLUBHOUSE	32120 SAN JUAN CREEK RD		SAN JUAN CAPISTRA	CA	FID
92675	U001577827	00000066117	SAN JUAN HILLS COUNTRY CLUB	32120 SAN JUAN CREEK		SAN JUAN CAPISTRAN	CA	HAZNET, UST
92675	S103652827	CAL000156586	SAN JUAN ANIMAL HOSPITAL, INC	32391 SAN JUAN CREEK RD		SAN JUAN CAPISTRAN	CA	HAZNET
92675	S103653045	CAC001346832	RESCO	32731 SAN JUAN CREEK RD		SAN JUAN CAPISTRAN	CA	HAZNET
92675	S103648993	CAC001020992	LOMAS MORTGAGE INC	27836 SOMERSET LN		SAN JUAN CAPISTRAN	CA	HAZNET
92675	S100278520	9120678		S/B SR 1	**	SAN JUAN CAPISTRAN	CA	CHMIRS
92675	U001577830	00000039211	SMI	26811 TRABUCO RD.		MISSION VIEJO	CA	UST
92675	U002096197	30003894	MISSION VIEJO MATERIALS	29261 TRABUCO CREEK RD		SAN JUAN CAPISTRA	CA	FID
92675	S103650083	CAC000522736	1X MISSION VIEJO MATERIALS, INC.	29261 TRABUCO CREEK RD		SAN JUAN CAPISTRAN	CA	HAZNET
92675	U003147981	9UT1753	MISSION VIEJO MATERIALS INC	29261 TRABUCO CREEK RD		SAN JUAN CAPISTRAN	CA	LUST
92675	U003433192		MISSION VIEJO MATERIALS	29261 TRABUCO CREEK RD		SAN JUAN CAPISTRAN	CA	LUST, UST
92675	U001577826	00000041806	SAN JUAN CAPISTRANO ROCK AND G	29261 TRABUCO CREEK ROAD		SAN JUAN CAPISTRAN	CA	UST
92675	S102430810		GLEN FED DEVELOPMENT CO	TRACT 10139	**	SAN JUAN CAPISTRAN	CA	LUST
92675	S102432719	9UT197	LOMAS SAN JUAN MODEL HOME SITE	TRACT 10139	**	SAN JUAN CAPISTRAN	CA	LUST
92675	S101299943	9UT1169	SHELL OIL STATION	26571 UNIPERO SERRA		SAN JUAN CAPISTRAN	CA	CORTESE, LUST
92675	S103442732		PROVINCIAL PROPERTIES DUMP	UNKNOWN	**	SAN JUAN CAPISTRAN	CA	WMUDS/SWAT
92675	1001134912	CAR000006437	SAN JUAN LINCOLN MERCURY	32592 VALLE RD		SAN JUAN CAPISTRAN	CA	HAZNET
92675	1000905518	CA00000808303	CAPISTRANO VOLKSWAGEN	32852 VALLE RD		SAN JUAN CAPIST	CA	RCRIS/SQG, FINDS
92675	U001577799	00000011414	BILL YATES, INC.	32852 VALLE RD.		SAN JUAN CAPISTRAN	CA	UST
92675	1001075555	CAR000006437	CAPISTRANO LINCOLN MERCURY	32592 VALLEY RD		SAN JUAN CAPISTRAN	CA	RCRIS/SQG, FINDS
92675	1000234980	CAD982497224	WRIGHT TRANS INC	25581 VIA SOLIS		SAN JUAN CAPIST	CA	RCRIS/SQG, FINDS
92675	U001577833	00000027188	STATION #9	26312 VIA CUCOCION		MISSION VIEJO	CA	UST
92675	S103647733	CAL000114336	ORANGE COAST COLLISION	26361 VIA DE ANZA		SAN JUAN CAPISTRAN	CA	HAZNET
92675	U002095919	30012853	AUTOMOTIVE INTERNATIONAL	26362 VIA DE ANZA		SAN JUAN CAPISTRA	CA	FID
92675	S100855821	CAL000040577	AUTOMOTIVE INTERNATIONAL BODY REF	26362 VIA DE ANZA		SAN JUAN CAPISTRAN	CA	HAZNET
92675	1000297887	CAD981629249	CARMER AUTO BODY SOUTH INC	26371 VIA DE ANZA		SAN JUAN CAPISTRAN	CA	HAZNET
92675	1000229127	CAD981986409	SURFGLAS SURF PRODUCTS	26382 VIA DE ANZA		SAN JUAN CAPIST	CA	RCRIS/SQG, FINDS
92675	S103647743	CAL000005428	BECKS AUTO SVC INC	26382 VIA DE ANZA		SAN JUAN CAPISTRAN	CA	HAZNET
92675	1001231373	CAR000044115	CALIBER COLLISION CENTER	26442 VIA DE ANZA		SAN JUAN CAPISTRAN	CA	RCRIS/SQG, FINDS
92675	S103647930	CAC001300992	HUD	26565 LA ZANJA ST		SAN JUAN CAPISTRAN	CA	HAZNET

GEOCHECK VERSION 2.1 ADDENDUM STATE DATABASE WELL INFORMATION

Water Wells:

Well Within >2 Miles of Target Property (Southern Quadrant)

Water System Information:

Prime Station Code:	09S/07W-01F01 S	User ID:	WAT
FRDS Number Number:	3710700025	County:	San Diego
District Number:	14	Station Type:	WELL/AMBNT/MUN/INTAKE
Water Type:	Well/Groundwater	Well Status:	Monitoring Well
Source Lat/Long:	332513.0 1173356.0	Precision:	1,000 Feet (10 Seconds)
Source Name:	WELL 62605 (Y) - MONITORING WELL		
System Number:	3710700		
System Name:	Camp Pendleton (North)		
Organization That Operates System:	P.O. Box 555008 MCB, Camp Pendleton, CA 92055		
Pop Served:	12000	Connections:	2500
Area Served:	Not Reported		

Well Within 1 - 2 Miles of Target Property (Western Quadrant)

Water System Information:

Prime Station Code:	08S/07W-24M01 S	User ID:	TEE
FRDS Number Number:	3000803001	County:	Orange
District Number:	08	Station Type:	WELL/AMBNT/MUN/INTAKE
Water Type:	Well/Groundwater	Well Status:	Active Untreated
Source Lat/Long:	332734.6 1173409.5	Precision:	100 Feet (one Second)
Source Name:	WELL 01		
System Number:	3000803		
System Name:	TRW Systems, Capistrano Test Site		
Organization That Operates System:	P.O. Box 10 San Clemente, CA 92673		
Pop Served:	60	Connections:	17
Area Served:	Not Reported		

Sample Information: * Only Findings Above Detection Level Are Listed

Sample Collected:	12/06/1995	Findings:	.440 MG/L
Chemical:	FLUORIDE (TEMPERATURE DEPENDENT)		

GEOCHECK VERSION 2.1
PUBLIC WATER SUPPLY SYSTEM INFORMATION

Searched by Nearest PWS.

PWS SUMMARY:

PWS ID:	CA3010036	PWS Status:	Active	Distance from TP:	>2 Miles
Date Initiated:	June / 1977	Date Deactivated:	Not Reported	Dir relative to TP:	West
PWS Name:	CITY OF SAN CLEMENTE 100 AVENIDA PRESIDIO SAN CLEMENTE, CA 92672				
Addressee / Facility:	Not Reported				
Facility Latitude:	33 25 36	Facility Longitude:	117 36 39		
City Served:	SAN CLEMENTE				
Treatment Class:	Mixed (treated and untreated)	Population Served:	10,001 - 50,000 Persons		
PWS currently has or has had major violation(s) or enforcement:	No				

GOVERNMENT RECORDS SEARCHED / DATA CURRENCY TRACKING

To maintain currency of the following federal and state databases, EDR contacts the appropriate governmental agency on a monthly or quarterly basis, as required.

Elapsed ASTM days: Provides confirmation that this EDR report meets or exceeds the 90-day updating requirement of the ASTM standard.

FEDERAL ASTM RECORDS:

CERCLIS: Comprehensive Environmental Response, Compensation, and Liability Information System

Source: EPA
Telephone: 703-413-0223

CERCLIS contains data on potentially hazardous waste sites that have been reported to the USEPA by states, municipalities, private companies and private persons, pursuant to Section 103 of the Comprehensive Environmental Response, Compensation, and Liability Act (CERCLA). CERCLIS contains sites which are either proposed to or on the National Priorities List (NPL) and sites which are in the screening and assessment phase for possible inclusion on the NPL.

Date of Government Version: 04/21/99
Date Made Active at EDR: 06/09/99
Database Release Frequency: Quarterly

Date of Data Arrival at EDR: 05/14/99
Elapsed ASTM days: 26
Date of Last EDR Contact: 05/14/99

ERNS: Emergency Response Notification System

Source: EPA/NTIS
Telephone: 202-260-2342

Emergency Response Notification System. ERNS records and stores information on reported releases of oil and hazardous substances.

Date of Government Version: 12/31/98
Date Made Active at EDR: 01/18/99
Database Release Frequency: Quarterly

Date of Data Arrival at EDR: 01/13/99
Elapsed ASTM days: 5
Date of Last EDR Contact: 05/12/99

NPL: National Priority List

Source: EPA
Telephone: N/A

National Priorities List (Superfund). The NPL is a subset of CERCLIS and identifies over 1,200 sites for priority cleanup under the Superfund Program. NPL sites may encompass relatively large areas. As such, EDR provides polygon coverage for over 1,000 NPL site boundaries produced by EPA's Environmental Photographic Interpretation Center (EPIC).

Date of Government Version: 05/10/99
Date Made Active at EDR: 06/09/99
Database Release Frequency: Semi-Annually

Date of Data Arrival at EDR: 05/12/99
Elapsed ASTM days: 28
Date of Last EDR Contact: 05/12/99

RCRIS: Resource Conservation and Recovery Information System

Source: EPA/NTIS
Telephone: 800-424-9346

Resource Conservation and Recovery Information System. RCRIS includes selective information on sites which generate, transport, store, treat and/or dispose of hazardous waste as defined by the Resource Conservation and Recovery Act (RCRA).

Date of Government Version: 04/26/99
Date Made Active at EDR: 06/09/99
Database Release Frequency: Semi-Annually

Date of Data Arrival at EDR: 05/14/99
Elapsed ASTM days: 26
Date of Last EDR Contact: 05/14/99

CORRACTS: Corrective Action Report

Source: EPA
Telephone: 800-424-9346

CORRACTS identifies hazardous waste handlers with RCRA corrective action activity.

Date of Government Version: 03/01/99
Date Made Active at EDR: 04/16/99
Database Release Frequency: Semi-Annually

Date of Data Arrival at EDR: 03/17/99
Elapsed ASTM days: 30
Date of Last EDR Contact: 06/21/99

GOVERNMENT RECORDS SEARCHED / DATA CURRENCY TRACKING

FEDERAL NON-ASTM RECORDS:

BRS: Biennial Reporting System

Source: EPA/NTIS

Telephone: 800-424-9346

The Biennial Reporting System is a national system administered by the EPA that collects data on the generation and management of hazardous waste. BRS captures detailed data from two groups: Large Quantity Generators (LQG) and Treatment, Storage, and Disposal Facilities.

Date of Government Version: 12/31/95

Database Release Frequency: Biennially

Date of Last EDR Contact: 03/25/99

Date of Next Scheduled EDR Contact: 06/21/99

CONSENT: Superfund (CERCLA) Consent Decrees

Source: EPA Regional Offices

Telephone: Varies

Major legal settlements that establish responsibility and standards for cleanup at NPL (Superfund) sites. Released periodically by United States District Courts after settlement by parties to litigation matters.

Date of Government Version: Varies

Database Release Frequency: Varies

Date of Last EDR Contact: Varies

Date of Next Scheduled EDR Contact: N/A

FINDS: Facility Index System/Facility Identification Initiative Program Summary Report

Source: EPA

Telephone: N/A

Facility Index System. FINDS contains both facility information and 'pointers' to other sources that contain more detail. EDR includes the following FINDS databases in this report: PCS (Permit Compliance System), AIRS (Aerometric Information Retrieval System), DOCKET (Enforcement Docket used to manage and track information on civil judicial enforcement cases for all environmental statutes), FURS (Federal Underground Injection Control), C-DOCKET (Criminal Docket System used to track criminal enforcement actions for all environmental statutes), FFIS (Federal Facilities Information System), STATE (State Environmental Laws and Statutes), and PADS (PCB Activity Data System).

Date of Government Version: 04/01/99

Database Release Frequency: Quarterly

Date of Last EDR Contact: 04/16/99

Date of Next Scheduled EDR Contact: 07/12/99

HMIRS: Hazardous Materials Information Reporting System

Source: U.S. Department of Transportation

Telephone: 202-366-4526

Hazardous Materials Incident Report System. HMIRS contains hazardous material spill incidents reported to DOT.

Date of Government Version: 12/31/97

Database Release Frequency: Annually

Date of Last EDR Contact: 03/24/99

Date of Next Scheduled EDR Contact: 07/26/99

MLTS: Material Licensing Tracking System

Source: Nuclear Regulatory Commission

Telephone: 301-415-7169

MLTS is maintained by the Nuclear Regulatory Commission and contains a list of approximately 8,100 sites which possess or use radioactive materials and which are subject to NRC licensing requirements. To maintain currency, EDR contacts the Agency on a quarterly basis.

Date of Government Version: 12/08/98

Database Release Frequency: Quarterly

Date of Last EDR Contact: 04/13/99

Date of Next Scheduled EDR Contact: 07/12/99

NPL LIENS: Federal Superfund Liens

Source: EPA

Telephone: 205-564-4267

Federal Superfund Liens. Under the authority granted the USEPA by the Comprehensive Environmental Response, Compensation and Liability Act (CERCLA) of 1980, the USEPA has the authority to file liens against real property in order to recover remedial action expenditures or when the property owner receives notification of potential liability. USEPA compiles a listing of filed notices of Superfund Liens.

Date of Government Version: 10/15/91

Database Release Frequency: No Update Planned

Date of Last EDR Contact: 05/28/98

Date of Next Scheduled EDR Contact: 08/23/99

GOVERNMENT RECORDS SEARCHED / DATA CURRENCY TRACKING

PADS: PCB Activity Database System

Source: EPA

Telephone: 202-260-3936

PCB Activity Database. PADS Identifies generators, transporters, commercial storers and/or brokers and disposers of PCB's who are required to notify the EPA of such activities.

Date of Government Version: 09/22/97

Database Release Frequency: No Update Planned

Date of Last EDR Contact: 05/27/99

Date of Next Scheduled EDR Contact: 08/16/99

RAATS: RCRA Administrative Action Tracking System

Source: EPA

Telephone: 202-564-4104

RCRA Administration Action Tracking System. RAATS contains records based on enforcement actions issued under RCRA pertaining to major violators and includes administrative and civil actions brought by the EPA. For administration actions after September 30, 1995, data entry in the RAATS database was discontinued. EPA will retain a copy of the database for historical records. It was necessary to terminate RAATS because a decrease in agency resources made it impossible to continue to update the information contained in the database.

Date of Government Version: 04/17/95

Database Release Frequency: No Update Planned

Date of Last EDR Contact: 06/14/99

Date of Next Scheduled EDR Contact: 09/13/99

ROD: Records Of Decision

Source: NTIS

Telephone: 703-416-0223

Record of Decision. ROD documents mandate a permanent remedy at an NPL (Superfund) site containing technical and health information to aid in the cleanup.

Date of Government Version: 01/31/99

Database Release Frequency: Annually

Date of Last EDR Contact: 05/25/99

Date of Next Scheduled EDR Contact: 07/19/99

TRIS: Toxic Chemical Release Inventory System

Source: EPA

Telephone: 202-260-1531

Toxic Release Inventory System. TRIS identifies facilities which release toxic chemicals to the air, water and land in reportable quantities under SARA Title III Section 313.

Date of Government Version: 12/31/97

Database Release Frequency: Annually

Date of Last EDR Contact: 05/07/99

Date of Next Scheduled EDR Contact: 06/28/99

TSCA: Toxic Substances Control Act

Source: EPA

Telephone: 202-260-1444

Toxic Substances Control Act. TSCA identifies manufacturers and importers of chemical substances included on the TSCA Chemical Substance Inventory list. It includes data on the production volume of these substances by plant site.

Date of Government Version: 12/31/94

Database Release Frequency: Every 4 Years

Date of Last EDR Contact: 04/26/99

Date of Next Scheduled EDR Contact: 07/26/99

MINES: Mines Master Index File

Source: Department of Labor, Mine Safety and Health Administration

Telephone: 303-231-5959

Date of Government Version: 08/01/98

Database Release Frequency: Semi-Annually

Date of Last EDR Contact: 04/08/99

Date of Next Scheduled EDR Contact: 07/05/99

GOVERNMENT RECORDS SEARCHED / DATA CURRENCY TRACKING

STATE OF CALIFORNIA ASTM RECORDS:

BEP: Bond Expenditure Plan

Source: Department of Health Services
Telephone: 916-255-2118

Department of Health Services developed a site-specific expenditure plan as the basis for an appropriation of Hazardous Substance Cleanup Bond Act funds. It is not updated.

Date of Government Version: 01/01/89
Date Made Active at EDR: 08/02/94
Database Release Frequency: No Update Planned

Date of Data Arrival at EDR: 07/27/94
Elapsed ASTM days: 6
Date of Last EDR Contact: 05/31/94

CAL-SITES (AWP): Annual Workplan

Source: California Environmental Protection Agency
Telephone: 916-323-3400

Known Hazardous Waste Sites. California DTSC's Annual Workplan (AWP), formerly BEP, identifies known hazardous substance sites targeted for cleanup.

Date of Government Version: 03/02/99
Date Made Active at EDR: 06/29/99
Database Release Frequency: Annually

Date of Data Arrival at EDR: 06/01/99
Elapsed ASTM days: 28
Date of Last EDR Contact: 05/04/99

CAL-SITES (ASPIS): Calsites

Source: Department of Toxic Substance Control
Telephone: 916-323-3400

The Calsites database contains potential or confirmed hazardous substance release properties. In 1996, California EPA reevaluated and significantly reduced the number of sites in the Calsites database.

Date of Government Version: 04/01/99
Date Made Active at EDR: 06/03/99
Database Release Frequency: Quarterly

Date of Data Arrival at EDR: 05/04/99
Elapsed ASTM days: 30
Date of Last EDR Contact: 03/08/98

CHMIRS: California Hazardous Material Incident Report System

Source: Office of Emergency Services
Telephone: 916-464-3277

California Hazardous Material Incident Reporting System. CHMIRS contains information on reported hazardous material incidents (accidental releases or spills).

Date of Government Version: 12/31/94
Date Made Active at EDR: 04/24/95
Database Release Frequency: No Update Planned

Date of Data Arrival at EDR: 03/13/95
Elapsed ASTM days: 42
Date of Last EDR Contact: 06/01/99

CORTESE: Cortese

Source: CAL EPA/Office of Emergency Information
Telephone: 916-327-1848

The sites for the list are designated by the State Water Resource Control Board (LUST), the Integrated Waste Board (SWF/LS), and the Department of Toxic Substances Control (Cal-Sites).

Date of Government Version: 04/01/98
Date Made Active at EDR: 09/23/98
Database Release Frequency: Annually

Date of Data Arrival at EDR: 08/26/98
Elapsed ASTM days: 28
Date of Last EDR Contact: 05/03/99

LUST: Leaking Underground Storage Tank Information System

Source: State Water Resources Control Board
Telephone: 916-445-6532

Leaking Underground Storage Tank Incident Reports. LUST records contain an inventory of reported leaking underground storage tank incidents. Not all states maintain these records, and the information stored varies by state.

Date of Government Version: 01/31/99
Date Made Active at EDR: 04/02/99
Database Release Frequency: Quarterly

Date of Data Arrival at EDR: 03/05/99
Elapsed ASTM days: 28
Date of Last EDR Contact: 05/10/99

GOVERNMENT RECORDS SEARCHED / DATA CURRENCY TRACKING

NOTIFY 65: Proposition 65

Source: State Water Resources Control Board

Telephone: 916-657-0696

Proposition 65 Notification Records. NOTIFY 65 contains facility notifications about any release which could impact drinking water and thereby expose the public to a potential health risk.

Date of Government Version: 10/21/93

Date Made Active at EDR: 11/19/93

Database Release Frequency: No Update Planned

Date of Data Arrival at EDR: 11/01/93

Elapsed ASTM days: 18

Date of Last EDR Contact: 04/26/99

SWF/LF (SWIS): Solid Waste Information System

Source: Integrated Waste Management Board

Telephone: 916-255-4035

Active, Closed and Inactive Landfills. SWF/LF records typically contain an inventory of solid waste disposal facilities or landfills. These may be active or inactive facilities or open dumps that failed to meet RCRA Section 2004 criteria for solid waste landfills or disposal sites.

Date of Government Version: 03/08/99

Date Made Active at EDR: 04/07/99

Database Release Frequency: Quarterly

Date of Data Arrival at EDR: 03/08/99

Elapsed ASTM days: 30

Date of Last EDR Contact: 06/07/99

TOXIC PITS: Toxic Pits

Source: State Water Resources Control Board

Telephone: 916-227-4364

Toxic PITS Cleanup Act Sites. TOXIC PITS identifies sites suspected of containing hazardous substances where cleanup has not yet been completed.

Date of Government Version: 07/01/95

Date Made Active at EDR: 09/26/95

Database Release Frequency: No Update Planned

Date of Data Arrival at EDR: 08/30/95

Elapsed ASTM days: 27

Date of Last EDR Contact: 05/10/99

CA UST:

UST: Hazardous Substance Storage Container Database

Source: State Water Resources Control Board

Telephone: 916-227-4408

The Hazardous Substance Storage Container Database is a historical listing of UST sites. Refer to local/county source for current data.

Date of Government Version: 10/15/90

Date Made Active at EDR: 02/12/91

Database Release Frequency: No Update Planned

Date of Data Arrival at EDR: 01/25/91

Elapsed ASTM days: 18

Date of Last EDR Contact: 04/19/99

FID: Facility Inventory Database

Source: California Environmental Protection Agency

Telephone: 916-445-6532

The Facility Inventory Database (FID) contains a historical listing of active and inactive underground storage tank locations from the State Water Resource Control Board. Refer to local/county source for current data.

Date of Government Version: 10/31/94

Date Made Active at EDR: 09/29/95

Database Release Frequency: No Update Planned

Date of Data Arrival at EDR: 09/05/95

Elapsed ASTM days: 24

Date of Last EDR Contact: 12/28/98

WMUDS/SWAT: Waste Management Unit Database

Source: State Water Resources Control Board

Telephone: 916-227-4448

Waste Management Unit Database System. WMUDS is used by the State Water Resources Control Board staff and the Regional Water Quality Control Boards for program tracking and inventory of waste management units. WMUDS is composed of the following databases: Facility Information, Scheduled Inspections Information, Waste Management Unit Information, SWAT Program Information, SWAT Report Summary Information, SWAT Report Summary Data, Chapter 15 (formerly Subchapter 15) Information, Chapter 15 Monitoring Parameters, TPCA Program Information, RCRA Program Information, Closure Information, and Interested Parties Information.

Date of Government Version: 03/01/99

Date Made Active at EDR: 04/30/99

Database Release Frequency: Quarterly

Date of Data Arrival at EDR: 04/02/99

Elapsed ASTM days: 28

Date of Last EDR Contact: 06/15/99

GOVERNMENT RECORDS SEARCHED / DATA CURRENCY TRACKING

STATE OF CALIFORNIA NON-ASTM RECORDS:

AST: Aboveground Petroleum Storage Tank Facilities

Source: State Water Resources Control Board
Telephone: 916-227-4382
Registered Aboveground Storage Tanks.

Date of Government Version: 02/22/99
Database Release Frequency: Quarterly

Date of Last EDR Contact: 05/10/99
Date of Next Scheduled EDR Contact: 08/09/99

HAZNET: Hazardous Waste Information System

Source: California Environmental Protection Agency
Telephone: 916-324-1781

Facility and Manifest Data. The data is extracted from the copies of hazardous waste manifests received each year by the DTSC. The annual volume of manifests is typically 700,000 - 1,000,000 annually, representing approximately 350,000 - 500,000 shipments. Data are from the manifests submitted without correction, and therefore many contain some invalid values for data elements such as generator ID, TSD ID, waste category, and disposal method.

Date of Government Version: 12/31/97
Database Release Frequency: Annually

Date of Last EDR Contact: 04/19/99
Date of Next Scheduled EDR Contact: 07/19/99

SOUTH BAY: South Bay Site Management System

Source: California Regional Water Quality Control Board San Francisco Bay Region (2)
Telephone: 510-286-0457

Groundwater pollution cases in the Santa Clara Valley where the regulatory lead is the San Francisco Bay Regional Water Quality Control Board.

Date of Government Version: 09/01/96
Database Release Frequency: Annually

Date of Last EDR Contact: 05/19/99
Date of Next Scheduled EDR Contact: 08/16/99

WDS: Waste Discharge System

Source: State Water Resources Control Board
Telephone: 916-657-1571

Sites which have been issued waste discharge requirements.

Date of Government Version: 03/01/99
Database Release Frequency: Quarterly

Date of Last EDR Contact: 05/24/99
Date of Next Scheduled EDR Contact: 08/23/99

GOVERNMENT RECORDS SEARCHED / DATA CURRENCY TRACKING

CALIFORNIA COUNTY RECORDS

ALAMEDA COUNTY:

Underground Tanks

Source: Alameda County Environmental Health Services
Telephone: 510-567-6700

Date of Government Version: 01/04/99
Database Release Frequency: Semi-Annually

Date of Last EDR Contact: 05/03/99
Date of Next Scheduled EDR Contact: 08/02/99

Local Oversight Program Listing of UGT Cleanup Sites

Source: Alameda County Environmental Health Services
Telephone: 510-567-6700

Date of Government Version: 01/04/99
Database Release Frequency: Semi-Annually

Date of Last EDR Contact: 05/03/99
Date of Next Scheduled EDR Contact: 08/02/99

CONTRA COSTA COUNTY:

SL: Site List

Source: Contra Costa Health Services Department
Telephone: 925-646-2286

List includes sites from the underground tank, hazardous waste generator and business plan/2185 programs.

Date of Government Version: 01/04/99
Database Release Frequency: Semi-Annually

Date of Last EDR Contact: 06/07/99
Date of Next Scheduled EDR Contact: 09/06/99

KERN COUNTY:

UST: Sites & Tanks Listing

Source: Kern County Environment Health Services Department
Telephone: 805-862-8700
Kern County Sites and Tanks Listing.

Date of Government Version: 03/04/99
Database Release Frequency: Quarterly

Date of Last EDR Contact: 06/21/99
Date of Next Scheduled EDR Contact: 09/06/99

LOS ANGELES COUNTY:

HMS: Street Number List

Source: Department of Public Works
Telephone: 626-458-3517
Industrial Waste and Underground Storage Tank Sites.

Date of Government Version: 03/31/99
Database Release Frequency: Semi-Annually

Date of Last EDR Contact: 04/12/99
Date of Next Scheduled EDR Contact: 07/12/99

SWF/LF: List of Solid Waste Facilities

Source: La County Department of Public Works
Telephone: 818-458-5185

Date of Government Version: 09/16/98
Database Release Frequency: Annually

Date of Last EDR Contact: 05/24/99
Date of Next Scheduled EDR Contact: 08/23/99

GOVERNMENT RECORDS SEARCHED / DATA CURRENCY TRACKING

Site Mitigation List

Source: Community Health Services
Telephone: 213-890-7806
Industrial sites that have had some sort of spill or complaint.

Date of Government Version: 03/23/99
Database Release Frequency: Annually

Date of Last EDR Contact: 05/24/99
Date of Next Scheduled EDR Contact: 08/23/99

MARIN COUNTY:

UST Sites

Source: Public Works Department Waste Management
Telephone: 415-499-6647
Currently permitted USTs in Marin County.

Date of Government Version: 03/01/99
Database Release Frequency: Semi-Annually

Date of Last EDR Contact: 05/10/99
Date of Next Scheduled EDR Contact: 08/09/99

SAN JOSE COUNTY:

Hazmat Facilities

Source: City of San Jose Fire Department
Telephone: 408-277-4659

Date of Government Version: 04/27/99
Database Release Frequency: Quarterly

Date of Last EDR Contact: 05/24/99
Date of Next Scheduled EDR Contact: 08/23/99

NAPA COUNTY:

LUST: Sites With Reported Contamination

Source: Napa County Department of Environmental Management
Telephone: 707-253-4269

Date of Government Version: 10/27/97
Database Release Frequency: Semi-Annually

Date of Last EDR Contact: 06/21/99
Date of Next Scheduled EDR Contact: 09/20/99

UST: Closed and Operating Underground Storage Tank Sites

Source: Napa County Department of Environmental Management
Telephone: 707-253-4269

Date of Government Version: 02/17/98
Database Release Frequency: Annually

Date of Last EDR Contact: 06/21/99
Date of Next Scheduled EDR Contact: 09/20/99

ORANGE COUNTY:

List of Industrial Site Cleanups

Source: Health Care Agency
Telephone: 714-834-3446
Petroleum and non-petroleum spills.

Date of Government Version: 01/19/99
Database Release Frequency: Quarterly

Date of Last EDR Contact: 06/14/99
Date of Next Scheduled EDR Contact: 09/13/99

LUST: List of Underground Storage Tank Cleanups

Source: Health Care Agency
Telephone: 714-834-3446
Orange County Underground Storage Tank Cleanups (LUST).

Date of Government Version: 01/04/99
Database Release Frequency: Quarterly

Date of Last EDR Contact: 06/14/99
Date of Next Scheduled EDR Contact: 09/13/99

GOVERNMENT RECORDS SEARCHED / DATA CURRENCY TRACKING

UST: List of Underground Storage Tank Facilities

Source: Health Care Agency
Telephone: 714-834-3446
Orange County Underground Storage Tank Facilities (UST).

Date of Government Version: 02/24/99
Database Release Frequency: Quarterly

Date of Last EDR Contact: 06/14/99
Date of Next Scheduled EDR Contact: 09/13/99

PLACER COUNTY:

MS: Master List of Facilities

Source: Placer County Health and Human Services
Telephone: 530-889-7335
List includes aboveground tanks, underground tanks and cleanup sites.

Date of Government Version: 04/13/99
Database Release Frequency: Semi-Annually

Date of Last EDR Contact: 06/28/99
Date of Next Scheduled EDR Contact: 09/27/99

RIVERSIDE COUNTY:

LUST: Listing of Underground Tank Cleanup Sites

Source: Department of Public Health
Telephone: 909-358-5055
Riverside County Underground Storage Tank Cleanup Sites (LUST).

Date of Government Version: 04/02/99
Database Release Frequency: Quarterly

Date of Last EDR Contact: 04/26/99
Date of Next Scheduled EDR Contact: 07/26/99

UST: Tank List

Source: Health Services Agency
Telephone: 909-358-5055

Date of Government Version: 04/02/99
Database Release Frequency: Quarterly

Date of Last EDR Contact: 04/26/99
Date of Next Scheduled EDR Contact: 07/26/99

SACRAMENTO COUNTY:

Toxsite List

Source: Sacramento County Environmental Management
Telephone: 916-875-8450

Date of Government Version: 12/01/98
Database Release Frequency: Quarterly

Date of Last EDR Contact: 06/04/98
Date of Next Scheduled EDR Contact: 08/09/99

ML: Regulatory Compliance Master List

Source: Sacramento County Environmental Management
Telephone: 916-875-8450

Any business that has hazardous materials on site - hazardous material storage sites, underground storage tanks, waste generators.

Date of Government Version: 04/01/99
Database Release Frequency: Quarterly

Date of Last EDR Contact: 04/08/99
Date of Next Scheduled EDR Contact: 08/09/99

SAN BERNARDINO COUNTY:

GOVERNMENT RECORDS SEARCHED / DATA CURRENCY TRACKING

DEHS Permit System Print-Out By Location

Source: San Bernardino County Fire Department Hazardous Materials Division
Telephone: 909-387-3041

This listing includes underground storage tanks, medical waste handlers/generators, hazardous materials handlers, hazardous waste generators, and waste oil generators/handlers.

Date of Government Version: 04/01/99
Database Release Frequency: Quarterly

Date of Last EDR Contact: 06/14/99
Date of Next Scheduled EDR Contact: 09/13/99

SAN DIEGO COUNTY:

SWF/LF: Solid Waste Facilities

Source: Department of Health Services
Telephone: 619-338-2209
San Diego County Solid Waste Facilities.

Date of Government Version: 07/01/98
Database Release Frequency: Annually

Date of Last EDR Contact: 06/01/99
Date of Next Scheduled EDR Contact: 08/30/99

HMMD: Hazardous Materials Management Division Database

Source: Hazardous Materials Management Division
Telephone: 619-338-2268

The database includes: HE58 - This report contains the business name, site address, business phone number, establishment 'H' permit number, type of permit, and the business status. HE17 - In addition to providing the same information provided in the HE58 listing, HE17 provides inspection dates, violations received by the establishment, hazardous waste generated, the quantity, method of storage, treatment/disposal of waste and the hauler, and information on underground storage tanks. Unauthorized Release List - Includes a summary of environmental contamination cases in San Diego County (underground tank cases, non-tank cases, groundwater contamination, and soil contamination are included.)

Date of Government Version: 05/03/99
Database Release Frequency: Quarterly

Date of Last EDR Contact: 04/12/99
Date of Next Scheduled EDR Contact: 07/12/99

SAN FRANCISCO COUNTY:

LUST: Local Oversight Facilities

Source: Department Of Public Health San Francisco County
Telephone: 415-252-3920

Date of Government Version: 01/05/99
Database Release Frequency: Quarterly

Date of Last EDR Contact: 04/20/99
Date of Next Scheduled EDR Contact: 07/19/99

Underground Storage Tank Information

Source: Department of Public Health
Telephone: 415-252-3920

Date of Government Version: 02/01/99
Database Release Frequency: Quarterly

Date of Last EDR Contact: 05/18/99
Date of Next Scheduled EDR Contact: 08/16/99

SAN MATEO COUNTY:

Business Inventory

Source: San Mateo County Environmental Health Services Division
Telephone: 650-363-1921

List includes Hazardous Materials Business Plan, hazardous waste generators, and underground storage tanks.

Date of Government Version: 04/01/98
Database Release Frequency: Annually

Date of Last EDR Contact: 06/25/99
Date of Next Scheduled EDR Contact: 07/19/99

GOVERNMENT RECORDS SEARCHED / DATA CURRENCY TRACKING

LUST: Fuel Leak List

Source: San Mateo County Environmental Health Services Division
Telephone: 650-363-1921

Date of Government Version: 04/02/99
Database Release Frequency: Semi-Annually

Date of Last EDR Contact: 05/03/99
Date of Next Scheduled EDR Contact: 08/02/99

SANTA CLARA COUNTY:

LUST: Fuel Leak Site Activity Report

Source: Santa Clara Valley Water District
Telephone: 408-927-0710

Date of Government Version: 12/01/98
Database Release Frequency: Quarterly

Date of Last EDR Contact: 04/12/99
Date of Next Scheduled EDR Contact: 07/12/99

SOLANO COUNTY:

LUST: Leaking Underground Storage Tanks

Source: Solano County Department of Environmental Management
Telephone: 707-421-6770

Date of Government Version: 02/25/99
Database Release Frequency: Quarterly

Date of Last EDR Contact: 06/25/99
Date of Next Scheduled EDR Contact: 06/21/99

UST: Underground Storage Tanks

Source: Solano County Department of Environmental Management
Telephone: 707-421-6770

Date of Government Version: 02/17/99
Database Release Frequency: Quarterly

Date of Last EDR Contact: 06/25/99
Date of Next Scheduled EDR Contact: 06/21/99

SONOMA COUNTY:

LUST Sites

Source: Department of Health Services
Telephone: 707-525-6565

Date of Government Version: 04/26/99
Database Release Frequency: Quarterly

Date of Last EDR Contact: 05/03/99
Date of Next Scheduled EDR Contact: 08/02/99

SUTTER COUNTY:

UST: Underground Storage Tanks

Source: Sutter County Department of Agriculture
Telephone: 530-741-7504

Date of Government Version: 04/01/99
Database Release Frequency: Semi-Annually

Date of Last EDR Contact: 04/12/99
Date of Next Scheduled EDR Contact: 07/12/99

VENTURA COUNTY:

BWT: Business Plan, Hazardous Waste Producers, and Operating Underground Tanks

Source: Ventura County Environmental Health Division
Telephone: 805-654-2813

The BWT list indicates by site address whether the Environmental Health Division has Business Plan (B), Waste Producer (W), and/or Underground Tank (T) information.

Date of Government Version: 02/25/99
Database Release Frequency: Quarterly

Date of Last EDR Contact: 06/21/99
Date of Next Scheduled EDR Contact: 09/21/99

GOVERNMENT RECORDS SEARCHED / DATA CURRENCY TRACKING

LUST: Listing of Underground Tank Cleanup Sites

Source: Environmental Health Division

Telephone: 805-654-2813

Ventura County Underground Storage Tank Cleanup Sites (LUST).

Date of Government Version: 02/25/99

Database Release Frequency: Quarterly

Date of Last EDR Contact: 06/21/99

Date of Next Scheduled EDR Contact: 09/20/99

UST: Underground Tank Closed Sites List

Source: Environmental Health Division

Telephone: 805-654-2813

Ventura County Operating Underground Storage Tank Sites (UST)/Underground Tank Closed Sites List.

Date of Government Version: 03/29/99

Database Release Frequency: Quarterly

Date of Last EDR Contact: 06/21/99

Date of Next Scheduled EDR Contact: 09/20/99

SWF/LF: Inventory of Illegal Abandoned and Inactive Sites

Source: Environmental Health Division

Telephone: 805-654-2813

Ventura County Inventory of Closed, Illegal Abandoned, and Inactive Sites.

Date of Government Version: 06/01/97

Database Release Frequency: Annually

Date of Last EDR Contact: 06/07/99

Date of Next Scheduled EDR Contact: 08/30/99

GOVERNMENT RECORDS SEARCHED / DATA CURRENCY TRACKING

California Regional Water Quality Control Board (RWQCB) LUST Records

LUST REG 1: Active Toxic Site Investigation

Source: California Regional Water Quality Control Board North Coast (1)
Telephone: 707-576-2220

Date of Government Version: 10/14/98
Database Release Frequency: Quarterly

Date of Last EDR Contact: 06/01/99
Date of Next Scheduled EDR Contact: 08/30/99

LUST REG 2: Fuel Leak List

Source: California Regional Water Quality Control Board San Francisco Bay Region (2)
Telephone: 510-286-0457

Date of Government Version: 04/01/99
Database Release Frequency: Quarterly

Date of Last EDR Contact: 04/20/99
Date of Next Scheduled EDR Contact: 07/19/99

LUST REG 3: LUSTIS Database

Source: California Regional Water Quality Control Board Central Coast Region (3)
Telephone: 805-549-3147

Date of Government Version: 05/22/99
Database Release Frequency: Quarterly

Date of Last EDR Contact: 05/24/99
Date of Next Scheduled EDR Contact: 08/23/99

LUST REG 4: Underground Storage Tank Leak List

Source: California Regional Water Quality Control Board Los Angeles Region (4)
Telephone: 213-266-7544

Date of Government Version: 02/26/99
Database Release Frequency: Quarterly

Date of Last EDR Contact: 06/14/99
Date of Next Scheduled EDR Contact: 08/30/99

LUST REG 5: Leaking Underground Storage Tank Database

Source: California Regional Water Quality Control Board Central Valley Region (5)
Telephone: 916-255-3125

Date of Government Version: 04/27/99
Database Release Frequency: Quarterly

Date of Last EDR Contact: 04/12/99
Date of Next Scheduled EDR Contact: 07/12/99

LUST REG 6L: Leaking Underground Storage Tank Case Listing

Source: California Regional Water Quality Control Board Lahontan Region (6)
Telephone: 916-542-5424

Date of Government Version: 03/31/99
Database Release Frequency: Quarterly

Date of Last EDR Contact: 04/23/99
Date of Next Scheduled EDR Contact: 07/12/99

LUST REG 6V: Leaking Underground Storage Tank Case Listing

Source: California Regional Water Quality Control Board Victorville Branch Office (6)
Telephone: 760-346-7491

Date of Government Version: 04/01/99
Database Release Frequency: Quarterly

Date of Last EDR Contact: 04/12/99
Date of Next Scheduled EDR Contact: 07/12/99

LUST REG 7: Leaking Underground Storage Tank Case Listing

Source: California Regional Water Quality Control Board Colorado River Basin Region (7)
Telephone: 760-346-7491

Date of Government Version: 03/02/99
Database Release Frequency: Semi-Annually

Date of Last EDR Contact: 06/03/99
Date of Next Scheduled EDR Contact: 08/30/99

LUST REG 8: (LUSTIS) Leaking Underground Storage Tanks

Source: California Regional Water Quality Control Board Santa Ana Region (8)
Telephone: 909-782-4498

Date of Government Version: 04/19/99
Database Release Frequency: Semi-Annually

Date of Last EDR Contact: 04/12/99
Date of Next Scheduled EDR Contact: 07/12/99

GOVERNMENT RECORDS SEARCHED / DATA CURRENCY TRACKING

LUST REG 9: Leaking Underground Storage Tank Report

Source: California Regional Water Quality Control Board San Diego Region (9)

Telephone: 619-467-2952

Date of Government Version: 03/03/99

Database Release Frequency: Quarterly

Date of Last EDR Contact: 04/26/99

Date of Next Scheduled EDR Contact: 07/26/99

GOVERNMENT RECORDS SEARCHED / DATA CURRENCY TRACKING

California Regional Water Quality Control Board (RWQCB) SLIC Records

SLIC REG 1: Active Toxic Site Investigations

Source: California Regional Water Quality Control Board, North Coast Region (1)
Telephone: 707-576-2220

Date of Government Version: 10/14/98
Database Release Frequency: Semi-Annually

Date of Last EDR Contact: 06/01/99
Date of Next Scheduled EDR Contact: 05/31/99

SLIC REG 2: North and South Bay Slc Report

Source: Regional Water Quality Control Board San Francisco Bay Region (2)
Telephone: 510-286-0457

Any contaminated site that impacts groundwater or has the potential to impact groundwater.

Date of Government Version: 04/01/99
Database Release Frequency: Quarterly

Date of Last EDR Contact: 04/20/99
Date of Next Scheduled EDR Contact: 07/19/99

SLIC REG 3: SLIC Data

Source: California Regional Water Quality Control Board Central Coast Region (3)
Telephone: 805-549-3147

Any contaminated site that impacts groundwater or has the potential to impact groundwater.

Date of Government Version: 02/01/99
Database Release Frequency: Semi-Annually

Date of Last EDR Contact: 06/01/99
Date of Next Scheduled EDR Contact: 08/23/99

SLIC REG 4: SLIC Sites

Source: Region Water Quality Control Board Los Angeles Region (4)
Telephone: 213-576-6600

Any contaminated site that impacts groundwater or has the potential to impact groundwater.

Date of Government Version: 04/01/99
Database Release Frequency: Quarterly

Date of Last EDR Contact: 05/04/99
Date of Next Scheduled EDR Contact: 08/02/99

SLIC REG 5: SLIC List

Source: Regional Water Quality Control Board Central Valley Region (5)
Telephone: 916-855-3075

Unregulated sites that impact groundwater or have the potential to impact groundwater.

Date of Government Version: 10/01/98
Database Release Frequency: Semi-Annually

Date of Last EDR Contact: 05/13/99
Date of Next Scheduled EDR Contact: 07/12/99

SLIC REG 6V: Spills, Leaks, Investigation & Cleanup Cost Recovery Listing

Source: Regional Water Quality Control Board, Victorville Branch
Telephone: 619-241-6583

Date of Government Version: 12/01/98
Database Release Frequency: Semi-Annually

Date of Last EDR Contact: 04/12/99
Date of Next Scheduled EDR Contact: 07/12/99

SLIC REG 8: SLIC List

Source: California Region Water Quality Control Board Santa Ana Region (8)
Telephone: 909-782-3298

Date of Government Version: 10/31/97
Database Release Frequency: Semi-Annually

Date of Last EDR Contact: 04/15/99
Date of Next Scheduled EDR Contact: 07/12/99

SLIC REG 9: WDS NURD List

Source: California Regional Water Quality Control Board San Diego Region (9)
Telephone: 619-467-2980

Date of Government Version: 03/12/99
Database Release Frequency: Annually

Date of Last EDR Contact: 06/09/99
Date of Next Scheduled EDR Contact: 09/06/99

GOVERNMENT RECORDS SEARCHED / DATA CURRENCY TRACKING

Historical and Other Database(s)

Depending on the geographic area covered by this report, the data provided in these specialty databases may or may not be complete. For example, the existence of wetlands information data in a specific report does not mean that all wetlands in the area covered by the report are included. Moreover, the absence of any reported wetlands information does not necessarily mean that wetlands do not exist in the area covered by the report.

Former Manufactured Gas (Coal Gas) Sites: The existence and location of Coal Gas sites is provided exclusively to EDR by Real Property Scan, Inc. ©Copyright 1993 Real Property Scan, Inc. For a technical description of the types of hazards which may be found at such sites, contact your EDR customer service representative.

Disclaimer Provided by Real Property Scan, Inc.

The information contained in this report has predominantly been obtained from publicly available sources produced by entities other than Real Property Scan. While reasonable steps have been taken to insure the accuracy of this report, Real Property Scan does not guarantee the accuracy of this report. Any liability on the part of Real Property Scan is strictly limited to a refund of the amount paid. No claim is made for the actual existence of toxins at any site. This report does not constitute a legal opinion.

DELISTED NPL: NPL Deletions

Source: EPA
Telephone: N/A

The National Oil and Hazardous Substances Pollution Contingency Plan (NCP) establishes the criteria that the EPA uses to delete sites from the NPL. In accordance with 40 CFR 300.425.(e), sites may be deleted from the NPL where no further response is appropriate.

Date of Government Version: 04/23/99
Date Made Active at EDR: 06/09/99
Database Release Frequency: Semi-Annually

Date of Data Arrival at EDR: 05/12/99
Elapsed ASTM days: 28
Date of Last EDR Contact: 02/08/99

NFRAP: No Further Remedial Action Planned

Source: EPA
Telephone: 703-413-0223

As of February 1995, CERCLIS sites designated "No Further Remedial Action Planned" (NFRAP) have been removed from CERCLIS. NFRAP sites may be sites where, following an initial investigation, no contamination was found, contamination was removed quickly without the need for the site to be placed on the NPL, or the contamination was not serious enough to require Federal Superfund action or NPL consideration. EPA has removed approximately 25,000 NFRAP sites to lift the unintended barriers to the redevelopment of these properties and has archived them as historical records so EPA does not needlessly repeat the investigations in the future. This policy change is part of the EPA's Brownfields Redevelopment Program to help cities, states, private investors and affected citizens to promote economic redevelopment of unproductive urban sites.

Date of Government Version: 04/21/99
Date Made Active at EDR: 06/09/99
Database Release Frequency: Quarterly

Date of Data Arrival at EDR: 05/14/99
Elapsed ASTM days: 26
Date of Last EDR Contact: 05/14/99

PWS: Public Water Systems

Source: EPA/Office of Drinking Water
Telephone: 202-260-2805

Public Water System data from the Federal Reporting Data System. A PWS is any water system which provides water to at least 25 people for at least 60 days annually. PWSs provide water from wells, rivers and other sources.

PWS ENF: Public Water Systems Violation and Enforcement Data

Source: EPA/Office of Drinking Water
Telephone: 202-260-2805

Violation and Enforcement data for Public Water Systems from the Safe Drinking Water Information System (SWDIS) after August 1995. Prior to August 1995, the data came from the Federal Reporting Data System (FRDS).

GOVERNMENT RECORDS SEARCHED / DATA CURRENCY TRACKING

Area Radon Information: The National Radon Database has been developed by the U.S. Environmental Protection Agency (USEPA) and is a compilation of the EPA/State Residential Radon Survey and the National Residential Radon Survey. The study covers the years 1986 - 1992. Where necessary data has been supplemented by information collected at private sources such as universities and research institutions.

EPA Radon Zones: Sections 307 & 309 of IRAA directed EPA to list and identify areas of U.S. with the potential for elevated indoor radon levels.

Oil/Gas Pipelines/Electrical Transmission Lines: This data was obtained by EDR from the USGS in 1994. It is referred to by USGS as GeoData Digital Line Graphs from 1:100,000-Scale Maps. It was extracted from the transportation category including some oil, but primarily gas pipelines and electrical transmission lines.

Sensitive Receptors: There are individuals deemed sensitive receptors due to their fragile immune systems and special sensitivity to environmental discharges. These sensitive receptors typically include the elderly, the sick, and children. While the location of all sensitive receptors cannot be determined, EDR indicates those buildings and facilities - schools, daycares, hospitals, medical centers, and nursing homes - where individuals who are sensitive receptors are likely to be located.

USGS Water Wells: In November 1971 the United States Geological Survey (USGS) implemented a national water resource information tracking system. This database contains descriptive information on sites where the USGS collects or has collected data on surface water and/or groundwater. The groundwater data includes information on more than 900,000 wells, springs, and other sources of groundwater.

Flood Zone Data: This data, available in select counties across the country, was obtained by EDR in 1999 from the Federal Emergency Management Agency (FEMA). Data depicts 100-year and 500-year flood zones as defined by FEMA.

NWI: National Wetlands Inventory. This data, available in select counties across the country, was obtained by EDR in March 1997 from the U.S. Fish and Wildlife Service.

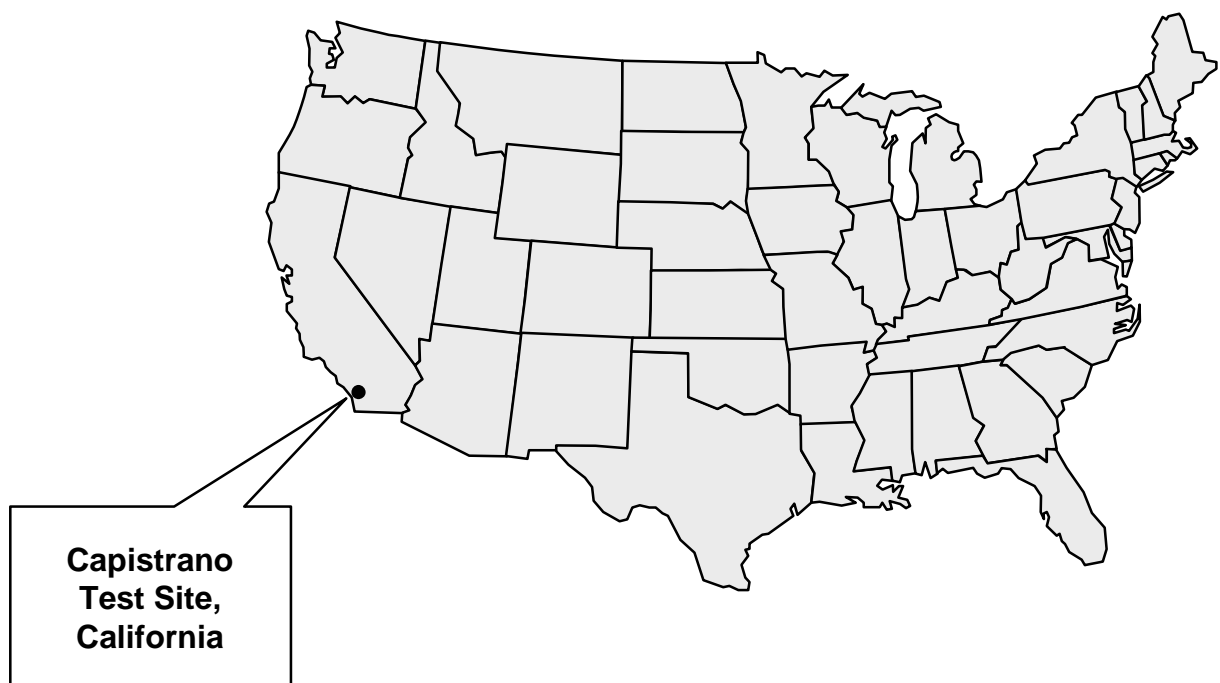
Epicenters: World earthquake epicenters, Richter 5 or greater
Source: Department of Commerce, National Oceanic and Atmospheric Administration

Water Dams: National Inventory of Dams
Source: Federal Emergency Management Agency
Telephone: 202-646-2801
National computer database of more than 74,000 dams maintained by the Federal Emergency Management Agency.

California Earthquake Fault Lines: The fault lines displayed on EDR's Topographic map are digitized quaternary fault lines, prepared in 1975 by the United State Geological Survey. Additional information (also from 1975) regarding activity at specific fault lines comes from California's Preliminary Fault Activity Map prepared by the California Division of Mines and Geology.

California Drinking Water Quality Database
Source: Department of Health Services
Telephone: 916-324-2319
The database includes all drinking water compliance and special studies monitoring for the state of California since 1984. It consists of over 3,200,000 individual analyses along with well and water system information.

California Oil and Gas Well Locations for District 2 and 6
Source: Department of Conservation
Telephone: 916-323-1779



APPENDIX G
HQ USAF/ILEV MEMO ON PROPERTY
CATEGORIZATION CODES

APPENDIX G

HQ USAF/ILEV MEMO ON PROPERTY CATEGORIZATION CODES