

REPORT DOCUMENTATION PAGE

Form Approved
OMB NO. 0704-0188

Public Reporting burden for this collection of information is estimated to average 1 hour per response, including the time for reviewing instructions, searching existing data sources, gathering and maintaining the data needed, and completing and reviewing the collection of information. Send comment regarding this burden estimates or any other aspect of this collection of information, including suggestions for reducing this burden, to Washington Headquarters Services, Directorate for information Operations and Reports, 1215 Jefferson Davis Highway, Suite 1204, Arlington, VA 22202-4302, and to the Office of Management and Budget, Paperwork Reduction Project (0704-0188,) Washington, DC 20503.

1. AGENCY USE ONLY (Leave Blank)	2. REPORT DATE 01/23/01	3. REPORT TYPE AND DATES COVERED 3/20/00-3/21/01 <i>Technical</i>
----------------------------------	----------------------------	--

4. TITLE AND SUBTITLE High-Resolution S-Band Profiling of the Atmospheric Boundary Layer	5. FUNDING NUMBERS DAAG55-98-1-0513
---	--

6. AUTHOR(S) Stephen J. Frasier.

7. PERFORMING ORGANIZATION NAME(S) AND ADDRESS(ES) Univeristy of Massachusetts Amherst, MA 01003	8. PERFORMING ORGANIZATION REPORT NUMBER
--	--

9. SPONSORING / MONITORING AGENCY NAME(S) AND ADDRESS(ES) U. S. Army Research Office P.O. Box 12211 Research Triangle Park, NC 27709-2211	10. SPONSORING / MONITORING AGENCY REPORT NUMBER
--	--

11. SUPPLEMENTARY NOTES
The views, opinions and/or findings contained in this report are those of the author(s) and should not be construed as an official Department of the Army position, policy or decision, unless so designated by other documentation.

12 a. DISTRIBUTION / AVAILABILITY STATEMENT Approved for public release; distribution unlimited.	12 b. DISTRIBUTION CODE
---	-------------------------

13. ABSTRACT (Maximum 200 words)

Over the past year, we have concentrated on analysis of FMCW radar data obtained during the CASES'99 experiment. Collected data have been quality controlled and processed to 5 second averaged profiles. Both radar images (GIFs) and data (NetCDF format) were provided to the NCAR JOSS data archive in May 2000. Since then, we have been working with other CASES investigators in studying particular events in various IOPs. Preliminary results were reported in two conferences, IGARSS 2000 and the AMS Boundary Layers and Turbulence Symposium. We are currently coauthoring two manuscripts with other CASES investigators that will be submitted for publication in 2001.

14. SUBJECT TERMS	20010302 096	15. NUMBER OF PAGES 5
		16. PRICE CODE

17. SECURITY CLASSIFICATION OR REPORT UNCLASSIFIED	18. SECURITY CLASSIFICATION ON THIS PAGE UNCLASSIFIED	19. SECURITY CLASSIFICATION OF ABSTRACT UNCLASSIFIED	20. LIMITATION OF ABSTRACT UL
---	--	---	----------------------------------

Enclosure 2

MASTER COPY: PLEASE KEEP THIS "MEMORANDUM OF TRANSMITTAL" BLANK FOR REPRODUCTION PURPOSES. WHEN REPORTS ARE GENERATED UNDER THE ARO SPONSORSHIP, FORWARD A COMPLETED COPY OF THIS FORM WITH EACH REPORT SHIPMENT TO THE ARO. THIS WILL ASSURE PROPER IDENTIFICATION. NOT TO BE USED FOR INTERIM PROGRESS REPORTS; SEE PAGE 2 FOR INTERIM PROGRESS REPORT INSTRUCTIONS.

MEMORANDUM OF TRANSMITTAL

U.S. Army Research Office
ATTN: AMSRL-RO-BI (TR)
P.O. Box 12211
Research Triangle Park, NC 27709-2211

Reprint (Orig + 2 copies)

Technical Report (Orig + 2 copies)

Manuscript (1 copy)

Final Progress Report (Orig + 2 copies)

Related Materials, Abstracts, Theses (1 copy)

CONTRACT/GRANT NUMBER: DAAG55-98-1-0513

REPORT TITLE: High-Resolution S-Band Profiling of the Atmospheric Boundary Layer

is forwarded for your information.

SUBMITTED FOR PUBLICATION TO (applicable only if report is manuscript):

Sincerely,



Stephen J. Frasier
Principal Investigator

ARO Grant DAAG-55-98-1-0513:
“High Resolution S-Band Profiling of the Atmospheric Boundary
Layer”

Third Interim Report: CY 2000

1 List of Manuscripts

Ince, T., A.L. Pazmany, S.J. Frasier, “High resolution Profiling of the Atmospheric Boundary Layer”, *2000 International Geoscience and Remote Sensing Symposium (IGARSS'2000)*, Honolulu, Hawaii, July, 2000, IEEE.

Ince, T., J. Li, F.J. Lopez-Dekker, A.L. Pazmany, S.J. Frasier, “Radar Observations of the Stable Boundary Layer During CASES'99”, 14th Symposium on Boundary Layers and Turbulence”, Snowmass, CO, Aug 2000, American Meteorological Society, pp. 355-357.

2 Scientific Personnel

1. Stephen J. Frasier, Principal Investigator
2. Andrew L. Pazmany, Research Assoc. Professor
3. Turker Ince, Graduate Student

3 Report of Inventions

None.

4 Scientific Progress and Accomplishments

4.1 Scientific Objectives

The overall objective of our research program is to obtain a better understanding of the fine-scale structure of the ABL through the use of high-resolution radar techniques.

4.2 Approach

Our approach has been to (1) build, test, and evaluate the operation of an S-band FMCW radar for high-resolution profiling of the ABL, (2) participate in a joint field experiment with the Turbulent Eddy Profiler (TEP) radar and other research instrumentation, and (3) compare S-band measurements with simultaneous UHF measurements and interpret results with respect to grid-scale vs. subgrid-scale turbulence and intermittency.

4.3 Tasks Completed

Over the past year, we have concentrated on analysis of FMCW radar data obtained during the CASES'99 experiment. Collected data have been quality controlled and processed to 5 second averaged profiles. Both radar images (GIFs) and data (NetCDF format) were provided to the NCAR JOSS data archive in May 2000. Since then, we have been working with other CASES investigators in studying particular events in various IOPs. Preliminary results were reported in two conferences, IGARSS 2000 and the AMS Boundary Layers and Turbulence Symposium. We are currently coauthoring two manuscripts with other CASES investigators that will be submitted for publication in 2001.

4.4 Scientific Results

Figure 1 shows the decaying convective boundary layer and evening transition observed on October 19, 1999. The residual layer and two elevated layers are easily observable. The texture of the CBL scattering is indicative of strong insect scatter embedded within Bragg scattering from refractive index fluctuations. After dusk ($T \approx 150$ min) insect activity recurs, enhancing the scattering from the residual layer.

Figure 2 shows activity observed in the nocturnal boundary layer during the evening of October 26-27, 1999. The upper panel shows a K-H billow that formed in the residual layer

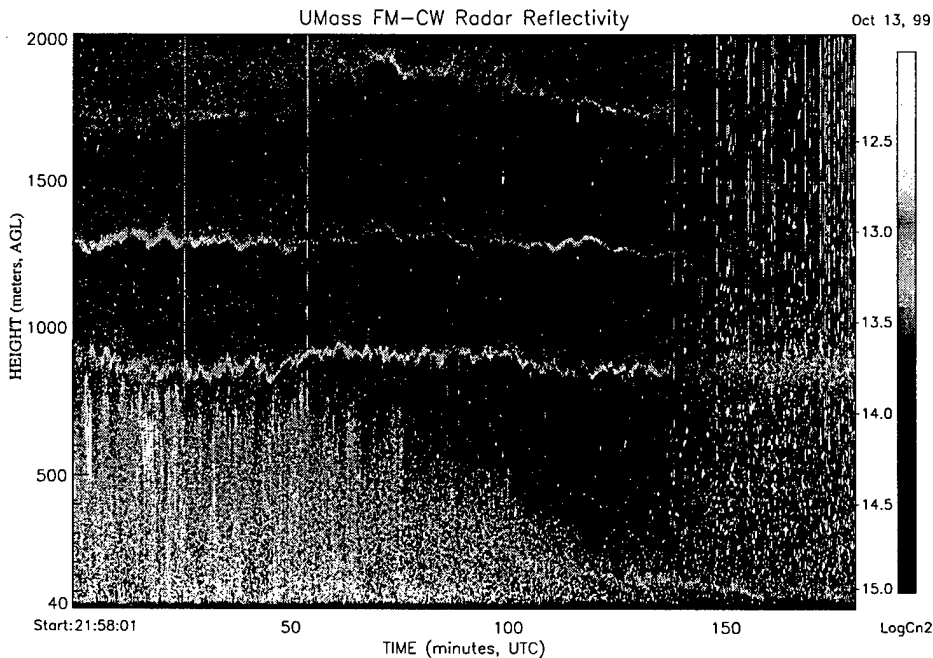


Figure 1: Evening transition observed on October 19, 1999. Local time is UTC - 5 hours.

at approximately 8:30 pm. The lower panel shows the onset of ground-based turbulence driven by a low-level jet that formed at approximately 2 am. Both images also show discrete echoes from insects.

We have spent some effort on the classification of radar echoes to assess the impact of insect scatter on clear-air returns. In particular, we have applied an adaptive median filter technique to radar images to separate Bragg- and Rayleigh-type echoes. The performance of the filter is demonstrated in figure 3. We have found that in many cases, the presence of insect scatter does not significantly impact the mean vertical profiles of C_n^2 in the convective BL. It does, of course, impact the pdf of "apparent C_n^2 ". This is a topic that we are working with Andreas Muschinski (NOAA/ETL) in assessing.

5 Technology Transfer

None.

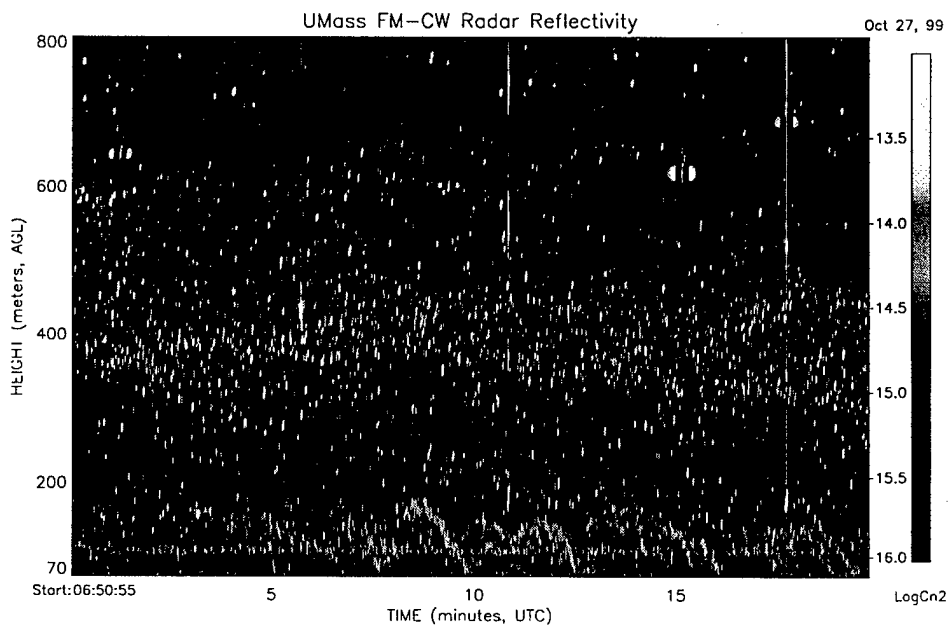
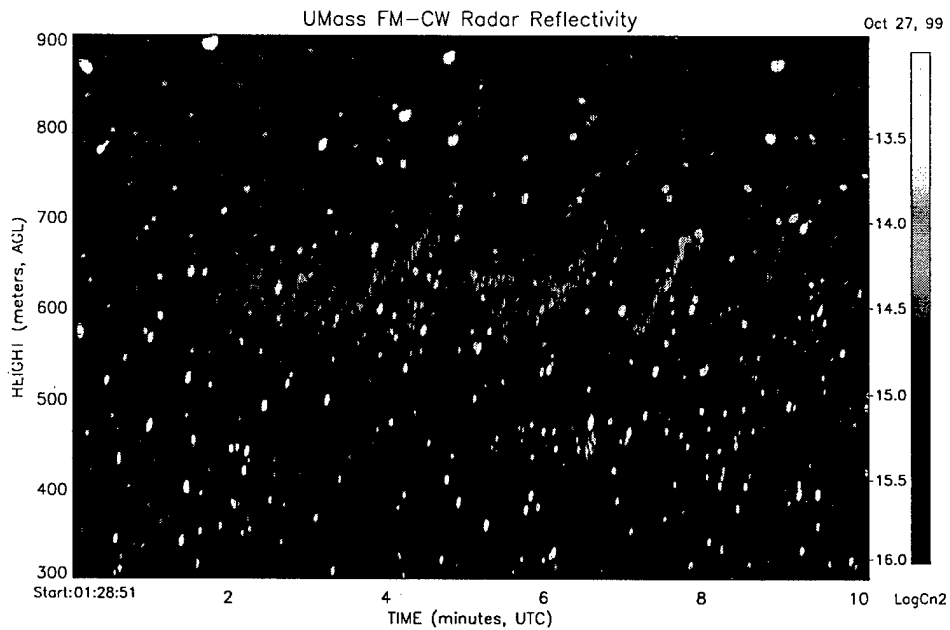


Figure 2: Top: Kelvin-Helmholtz billows observed in the residual layer in the evening of October 26, 1999. Bottom: Shear-induced turbulence driven by a low-level jet (confirmed by radiosonde) that developed above 200 m later in the evening.

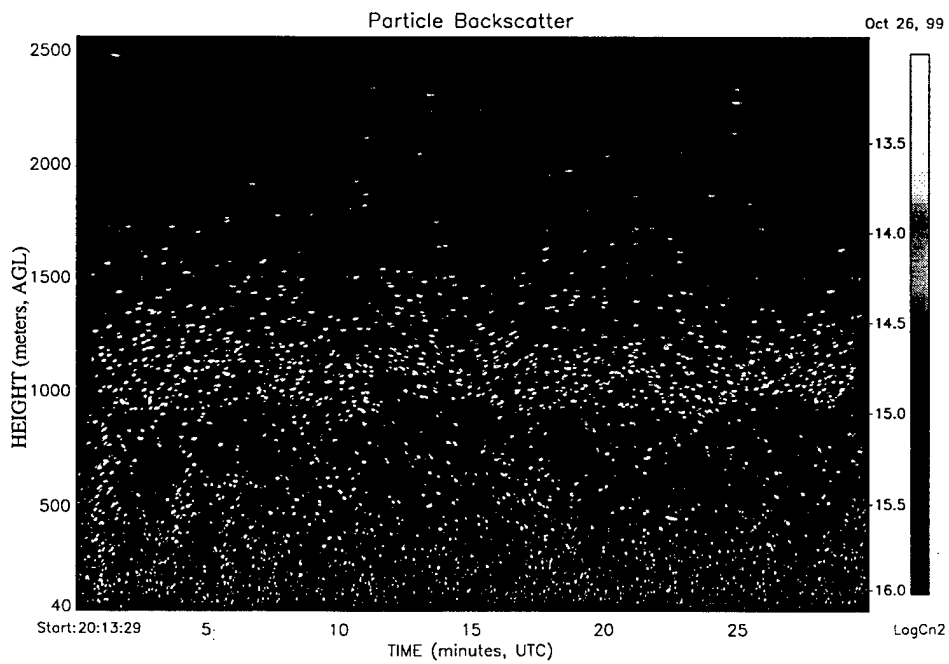
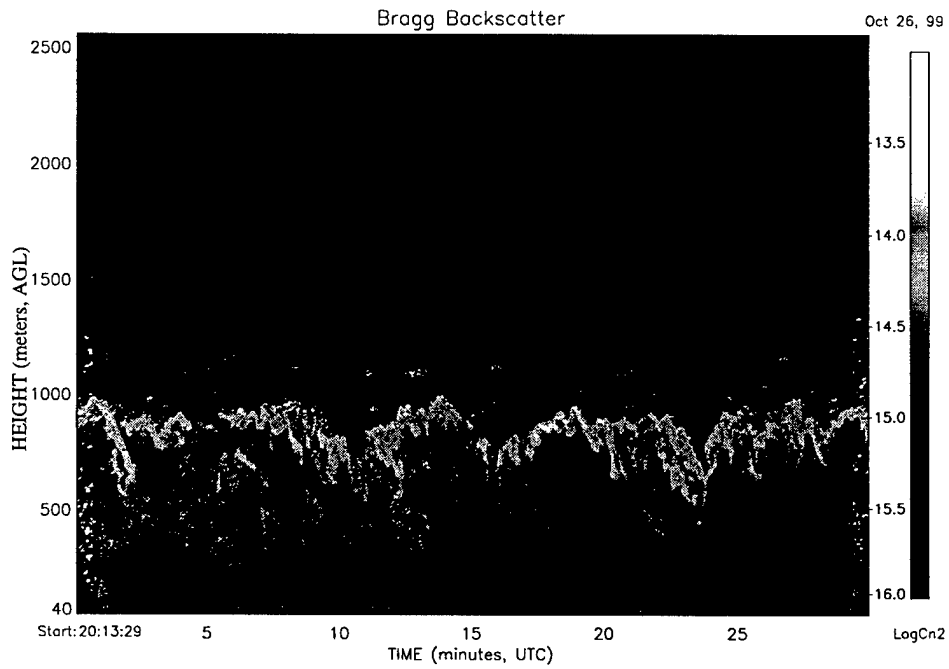


Figure 3: Adaptive median filter separation of boundary layer radar echo into Bragg-dominated (top) and Rayleigh-dominated (bottom) components.