



PB93-146322

NTIS[®]
Information is our business.

A REVIEW OF GROUND WATER MODELING NEEDS FOR THE U.S. ARMY


DISTRIBUTION STATEMENT A
Approved for public release
Distribution Unlimited

DTIC QUALITY INSPECTED 2

WATER SCIENCE AND TECHNOLOGY BOARD
WASHINGTON, DC


19970425 014

SEP 92



U.S. DEPARTMENT OF COMMERCE
National Technical Information Service

A REVIEW OF GROUND WATER MODELING NEEDS FOR THE U.S. ARMY



NATIONAL RESEARCH COUNCIL

REPRODUCED BY
U.S. DEPARTMENT OF COMMERCE
NATIONAL TECHNICAL INFORMATION SERVICE
SPRINGFIELD, VA. 22161

NATIONAL ACADEMY PRESS

The National Academy Press was created by the National Academy of Sciences to publish the reports issued by the Academy and by the National Academy of Engineering, the Institute of Medicine, and the National Research Council, all operating under the charter granted to the National Academy of Sciences by the Congress of the United States.



**A Review of Ground Water
Modeling Needs for the
U.S. Army**

**Water Science and Technology Board
Commission on Geosciences, Environment, and Resources**

REPRODUCED BY
U.S. DEPARTMENT OF COMMERCE
NATIONAL TECHNICAL
INFORMATION SERVICE
SPRINGFIELD, VA 22161

**September 1992
National Research Council
Washington, D.C.**

NOTICE: The project that is the subject of this report was approved by the Governing Board of the National Research Council, whose members are drawn from the councils of the National Academy of Sciences, the National Academy of Engineering, and the Institute of Medicine. The members of the committee responsible for the report were chosen for their special competencies and with regard for appropriate balance.

This report has been reviewed by a group other than the authors according to procedures approved by a Report Review Committee consisting of members of the National Academy of Sciences, the National Academy of Engineering, and the Institute of Medicine.

The National Academy of Sciences is a private, nonprofit, self-perpetuating society of distinguished scholars engaged in scientific and engineering research, dedicated to the furtherance of science and technology and to their use for the general welfare. Upon the authority of the charter granted to it by the Congress in 1863, the Academy has a mandate that requires it to advise the federal government on scientific and technical matters. Dr. Frank Press is president of the National Academy of Sciences.

The National Academy of Engineering was established in 1964, under the charter of the National Academy of Sciences, as a parallel organization of outstanding engineers. It is autonomous in its administration and in the selection of its members, sharing with the National Academy of Sciences the responsibility for advising the federal government. The National Academy of Engineering also sponsors engineering programs aimed at meeting national needs, encourages education and research, and recognizes the superior achievements of engineers. Dr. Robert M. White is president of the National Academy of Engineering.

The Institute of Medicine was established in 1970 by the National Academy of Sciences to secure the services of eminent members of appropriate professions in the examination of policy matters pertaining to the health of the public. The Institute acts under the responsibility given to the National Academy of Sciences by its congressional charter to be an adviser to the federal government, and upon its own initiative, to identify issues of medical care, research, and education. Dr. Kenneth I. Shine is president of the Institute of Medicine.

The National Research Council was organized by the National Academy of Sciences in 1916 to associate the broad community of science and technology with the Academy's purposes of furthering knowledge and advising the federal government. Functioning in accordance with general policies determined by the Academy, the Council has become the principal operating agency of both the National Academy of Sciences and the National Academy of Engineering in providing services to the government, the public, and the scientific and engineering communities. The Council is administered jointly by both Academies and the Institute of Medicine. Dr. Frank Press and Dr. Robert M. White are chairman and vice chairman, respectively, of the National Research Council.

Support for the project was provided by the U.S. Army Corps of Engineers under Agreement Number DACA 39-92-K-0019/C.

Copyright 1992 by the National Academy of Sciences. All rights reserved.

NTIS is authorized to reproduce and sell this report. Permission for further reproduction must be obtained from the copyright owner.

Available from
Water Science and Technology Board
National Research Council
2101 Constitution Avenue, N.W.
Washington, D.C. 20418

Printed in the United States of America

REPORT DOCUMENTATION PAGE		1. REPORT NO.	2.	3. PB93-146322
4. Title and Subtitle A Review of Ground Water Modeling Needs for the U.S. Army			5. Report Date	
7. Author(s) Water Science and Technology Board Commission on Geosciences, Environment, and Resources			6.	
9. Performing Organization Name and Address Water Science and Technology Board National Research Council 2101 Constitution Avenue, NW Washington, DC 20418			8. Performing Organization Rept. No.	
12. Sponsoring Organization Name and Address U.S. Army Corp of Engineers			10. Project/Task/Work Unit No.	
			11. Contract(C) or Grant(G) No. (C) DACA39-92-K-0019/C (G)	
			13. Type of Report & Period Covered	
15. Supplementary Notes			14.	
16. Abstract (Limit: 200 words) A Review of Ground Water Modeling Needs for the U.S. Army addresses the magnitude of ground water contamination at Army installations. The study recommends that the Army develop in-house expertise in ground water modeling, expand partnership programs between the Army and academic researchers, and develop a ground water modeling support center to help focus research, technology transfer and training activities.				
17. Document Analysis a. Descriptors b. Identifiers/Open-Ended Terms c. COSATI Field/Group				
18. Availability Statement Release unlimited		19. Security Class (This Report)		21. No. of Pages 39
		20. Security Class (This Page)		22. Price

DO NOT PRINT THESE INSTRUCTIONS AS A PAGE IN A REPORT

INSTRUCTIONS

Optional Form 272, Report Documentation Page is based on Guidelines for Format and Production of Scientific and Technical Reports, ANSI Z39.18-1974 available from American National Standards Institute, 1430 Broadway, New York, New York 10018. Each separately bound report—for example, each volume in a multivolume set—shall have its unique Report Documentation Page.

1. **Report Number.** Each individually bound report shall carry a unique alphanumeric designation assigned by the performing organization or provided by the sponsoring organization in accordance with American National Standard ANSI Z39.23-1974, Technical Report Number (STRN). For registration of report code, contact NTIS Report Number Clearinghouse, Springfield, VA 22161. Use uppercase letters, Arabic numerals, slashes, and hyphens only, as in the following examples: FASEB/NS-75/87 and FAA/RD-75/09.
2. Leave blank.
3. **Recipient's Accession Number.** Reserved for use by each report recipient.
4. **Title and Subtitle.** Title should indicate clearly and briefly the subject coverage of the report, subordinate subtitle to the main title. When a report is prepared in more than one volume, repeat the primary title, add volume number and include subtitle for the specific volume.
5. **Report Date.** Each report shall carry a date indicating at least month and year. Indicate the basis on which it was selected (e.g., date of issue, date of approval, date of preparation, date published).
6. **Sponsoring Agency Code.** Leave blank.
7. **Author(s).** Give name(s) in conventional order (e.g., John R. Doe, or J. Robert Doe). List author's affiliation if it differs from the performing organization.
8. **Performing Organization Report Number.** Insert if performing organization wishes to assign this number.
9. **Performing Organization Name and Mailing Address.** Give name, street, city, state, and ZIP code. List no more than two levels of an organizational hierarchy. Display the name of the organization exactly as it should appear in Government indexes such as Government Reports Announcements & Index (GRA & I).
10. **Project/Task/Work Unit Number.** Use the project, task and work unit numbers under which the report was prepared.
11. **Contract/Grant Number.** Insert contract or grant number under which report was prepared.
12. **Sponsoring Agency Name and Mailing Address.** Include ZIP code. Cite main sponsors.
13. **Type of Report and Period Covered.** State interim, final, etc., and, if applicable, inclusive dates.
14. **Performing Organization Code.** Leave blank.
15. **Supplementary Notes.** Enter information not included elsewhere but useful, such as: Prepared in cooperation with . . . Translation of . . . Presented at conference of . . . To be published in . . . When a report is revised, include a statement whether the new report supersedes or supplements the older report.
16. **Abstract.** Include a brief (200 words or less) factual summary of the most significant information contained in the report. If the report contains a significant bibliography or literature survey, mention it here.
17. **Document Analysis.** (a). **Descriptors.** Select from the Thesaurus of Engineering and Scientific Terms the proper authorized terms that identify the major concept of the research and are sufficiently specific and precise to be used as index entries for cataloging.
(b). **Identifiers and Open-Ended Terms.** Use identifiers for project names, code names, equipment designators, etc. Use open-ended terms written in descriptor form for those subjects for which no descriptor exists.
(c). **COSATI Field/Group.** Field and Group assignments are to be taken from the 1964 COSATI Subject Category List. Since the majority of documents are multidisciplinary in nature, the primary Field/Group assignment(s) will be the specific discipline, area of human endeavor, or type of physical object. The application(s) will be cross-referenced with secondary Field/Group assignments that will follow the primary posting(s).
18. **Distribution Statement.** Denote public releasability, for example "Release unlimited", or limitation for reasons other than security. Cite any availability to the public, with address, order number and price, if known.
19. & 20. **Security Classification.** Enter U.S. Security Classification in accordance with U.S. Security Regulations (i.e., UNCLASSIFIED).
21. **Number of pages.** Insert the total number of pages, including introductory pages, but excluding distribution list, if any.
22. **Price.** Enter price in paper copy (PC) and/or microfiche (MF) if known.

WATER SCIENCE AND TECHNOLOGY BOARD

DANIEL A. OKUN, *Chair*, University of North Carolina, Chapel Hill
A. DAN TARLOCK, *Vice Chair*, IIT Chicago-Kent College of Law
J. DAN ALLEN, Chevron USA, Inc., New Orleans, Louisiana
NORMAN H. BROOKS*, California Institute of Technology
RICHARD A. CONWAY*, Union Carbide Corporation, South Charleston, West Virginia
KENNETH D. FREDERICK, Resources for the Future, Inc.
DAVID L. FREYBERG, Stanford University
WILFORD R. GARDNER, University of California, Berkeley
DUANE L. GEORGESON, Metropolitan Water District, Los Angeles, California
LYNN R. GOLDMAN, California Department of Health Services
WILLIAM GRAF, Arizona State University
THOMAS M. HELLMAN, Bristol-Myers Squibb Company, New York, New York
ROBERT J. HUGGETT, College of William and Mary
CHARLES C. JOHNSON, C.C. Johnson & Malhorta Consulting, Bethesda, Maryland
JUDY L. MEYER, University of Georgia
DONALD J. O'CONNOR*, HydroQual, Inc., Glen Rock, New Jersey
STAVROS S. PAPADOPULOS, S.S. Papadopoulos & Associates, Inc., Bethesda,
Maryland
KENNETH W. POTTER, University of Wisconsin, Madison
BRUCE E. RITTMANN, Northwestern University
DONALD D. RUNNELLS*, University of Colorado
PHILIP C. SINGER, University of North Carolina, Chapel Hill
M. GORDON WOLMAN*, The Johns Hopkins University
JOY B. ZEDLER, San Diego State University

* Members of Water Science and Technology Board through June 1992.

STAFF

STEPHEN D. PARKER, Director
SHEILA D. DAVID, Senior Staff Officer
CHRIS ELFRING, Senior Staff Officer
SARAH CONNICK, Staff Officer
GARY KRAUSS, Staff Officer
JACQUELINE MACDONALD, Staff Officer
JEANNE AQUILINO, Administrative Associate
ANITA A. HALL, Administrative Secretary
PATRICIA L. CICERO, Senior Project Assistant
GREICY AMJADIVALA, Project Assistant
JOYCE SPARROW, Project Assistant

COMMISSION ON GEOSCIENCES, ENVIRONMENT, AND RESOURCES

M. GORDON WOLMAN, *Chair*, The Johns Hopkins University
PATRICK R. ATKINS, Aluminum Company of America
PETER S. EAGLESON, Massachusetts Institute of Technology
EDWARD A. FRIEMAN, Scripps Institution of Oceanography
HELEN M. INGRAM, University of Arizona
W. BARCLAY KAMB, California Institute of Technology
GENE E. LIKENS, The New York Botanical Garden
SYUKURO MANABE, NOAA Geophysical Fluid Dynamics Laboratory
JACK E. OLIVER, Cornell University
FRANK L. PARKER, Vanderbilt/Clemson University
DUNCAN T. PATTEN, Arizona State University
RAYMOND A. PRICE, Queen's University at Kingston
MAXINE L. SAVITZ, Garrett Ceramic Components
LARRY L. SMARR, University of Illinois, Urbana-Champaign
STEVEN M. STANLEY, The Johns Hopkins University
WARREN WASHINGTON, National Center for Atmospheric Research
EDITH BROWN WEISS, Georgetown University Law Center
IRVIN L. WHITE, Battelle Pacific Northwest Laboratories

STAFF

STEPHEN RATTIEN, Executive Director
STEPHEN D. PARKER, Associate Executive Director
JANICE MEHLER, Assistant Executive Director
JEANETTE SPOON, Administrative Officer
CARLITA PERRY, Administrative Associate
ROBIN LEWIS, Sr. Project Assistant

Preface

The U.S. Army has identified over 10,000 potentially contaminated sites at Army installations. Many of these sites will involve contaminated ground water. A fundamental understanding of ground water flow and contaminant transport processes, and the ability to predict these processes, are prerequisites to designing remedial actions for contaminated sites. There is a need for a ground water science and technology program to support the Army's remediation efforts, including a strong capability for mathematical modeling. The Army Corps of Engineers Waterways Experiment Station (WES) is the lead research and development laboratory for supporting the Army's ground water remediation activities. With this in mind, WES asked the Water Science and Technology Board (WSTB) to conduct an evaluation of the state of the art in ground water flow and contaminant transport modeling and to provide advice on how the Army's needs in this area might be met.

To provide this advice, the WSTB hosted a workshop on June 30-July 1, 1992. During the workshop, Dr. Jeffrey P. Holland (WES) presented an overview of WES and the Army's needs in ground water modeling. Participants reviewed the nature of contaminant problems at Army sites and discussed the results of a recent Army workshop on ground water modeling. The group relied on the presentation at the workshop for most of the information about the Army's modeling activities and did not investigate them in detail.

Given WES's need for a prompt evaluation, the WSTB assembled a study group of experts on ground water modeling to participate in the workshop and contribute to this report. All the participants were involved with the board's study *Ground Water Models: Scientific and Regulatory Applications*, published in 1990. The group included several board members (all of whom were on the study committee): David L. Freyberg, who chaired the workshop, Stanford University; Bruce E. Rittmann, University of Illinois; and Donald D. Runnells, University of Colorado. The group also included other individuals who were involved in the 1990 effort (as members of either the committee or the board at the time) -- Mary P. Anderson, University of Wisconsin-Madison; James W.

Mercer, GeoTrans, Inc.; and Frank W. Schwartz, The Ohio State University. Stavros Papadopoulos, S.S. Papadopoulos and Associates, Inc. helped to organize this review and refine the report. The project was managed by Gary D. Krauss, staff officer of WSTB, with help from Greicy Amjadivala, project assistant. Robert Katt provided editorial assistance. The board is very grateful to these individuals, but takes full responsibility for the content of this report.

Contents

	EXECUTIVE SUMMARY	1
1	INTRODUCTION	3
2	GROUND WATER MODELS: GAPS IN THE STATE OF KNOWLEDGE	5
	Role of Ground Water Modeling, 5	
	The Evolutionary Stages in Modeling Ground Water Processes, 6	
	References to Current Work in Ground Water Modeling, 16	
3	FILLING THE GAPS IN THE STATE OF KNOWLEDGE: RECOMMENDATIONS FOR MEETING THE ARMY'S MODELING NEEDS	20
	Obtain and Develop the Necessary Expertise for Ground Water Modeling, 21	
	Undertake Field-Scale Research and Testing of Model Applications, 21	
	Investigate the Behavior of Explosive Chemicals in the Subsurface, 22	
	Investigate Ground Water Contamination Processes in Cold Climate Sites, 22	
	Develop State-of-the-Art User-Model Interfaces, 22	
	Expand the Army/USACE Partnership Program, 23	
	Develop a Support Center for Research, Technology Transfer, and Training, 23	
	Considerations of Model Parameters in Developing a Research Program, 25	
	REFERENCES	27

Tables

1	Progress in Modeling	8
2	Types of Coupled Processes (from Tsang, 1987)	14
3	A Summary of References to Recent Advances in Modeling for Special Topics	17

Executive Summary

This report was prepared to assist the U.S. Army in remediation of ground water contamination from hazardous, toxic, and radioactive wastes at Army installations. The Waterways Experiment Station of the Army Corps of Engineers requested that the Water Science and Technology Board evaluate the state of the art in mathematical models of ground water flow and contaminant transport, and then advise the Corps of Engineers on how it might support and use such models to meet Army's ground water remediation needs over the next ten years.

To characterize the technical capabilities in modeling, the report distinguishes three stages of progress toward the ultimate goal of producing a useful, site-specific model of the processes that control ground water flow and contaminant transport. During *discovery*, a physical process is characterized to the point of allowing an initial mathematical formulation. In the subsequent *description* stage, studies are performed to detail how the process works, to relate it to other processes, and to determine values for its controlling parameters. These studies may entail laboratory and carefully controlled field experiments, as well as mathematical manipulations such as sensitivity analyses. Only after the process and its controlling parameters are understood well enough to assure that the mathematical description accurately represents their real behavior can the model advance to the third stage of *application*.

This three-stage framework is used in Chapter 2 to characterize the state of knowledge for the following physical and chemical processes:

- *flow processes*—saturated, unsaturated, or multiphase flow through porous media;
- *mass transport and chemical mass transfer processes*— advection/dispersion, radioactive decay, biological processes, and multiphase interactions such as sorption, oxidation-reduction, and precipitation dissolution; and
- *other processes*—including coupled flow processes and flow/transport in fractured media.

For some of these processes, including saturated flow in porous media, advection/dispersion, and radioactive decay, the state of knowledge is at or near the application stage. More complex processes, such as multiphase flow in porous media or coupled flow, are barely beyond the discovery stage. The analysis of existing capabilities ends with a table of references for recent advances in modeling, which updates the board's 1990 study on ground water models.

Based on a review of the state of knowledge and a preliminary understanding of Army needs, the board recommends that the Corps of Engineers take the following actions:

- Develop sufficient expertise in ground water modeling to support a successful in-house capability.
- Undertake field-scale research and testing of model applications.
- Investigate the physical, chemical, and biological processes occurring in subsurface contamination with explosives, since these contaminants are less likely to be studied by other agencies and may have unique problems.
 - Investigate the contamination of cold climate sites, since this situation is also less likely to be studied elsewhere.
 - Apply the Army's state-of-the-art experience in user-friendly interfaces to develop excellent user-model interfaces for ground water models.
 - Expand the programs and activities through which the Army and the Corps of Engineers build long-lasting partnerships with academic researchers who do the fundamental research on the physical, chemical, and biological processes of ground water remediation.
- Develop a ground water modeling support center for research, technology transfer, and training.

In the board's judgment a research program in the application of ground water modeling to the Army's remediation efforts would be best supported by developing a center for research and training. Given the actions to be taken and the interests and support facilities already present at the Waterways Experiment Station, it is in an excellent position to serve in this role.

Introduction

In the past decade, the contamination of ground water has been recognized as a significant environmental and public health threat in the United States and throughout the world. Included among those organizations confronting this problem is the U.S. Army. The Army has identified 10,578 individual sites, located in 1,265 active installations that are potentially contaminated by hazardous, toxic, and radioactive materials (Defense Environmental Restoration Program, Annual Report to Congress for Fiscal Year 1991, February, 1992). Through initial investigations, the Army has determined that 5,054 sites require no action. Of the remaining 5,524 sites that require further study and possible cleanup, the Army has studied only a small percentage. It is anticipated that many of these sites will have ground water contamination. This large number of sites, combined with the ambitious goal of cleaning them up by 2012, places great pressure on Army personnel responsible for cleanup to understand ground water problems and to be able to design appropriate solutions. Part of this understanding involves the use of ground water models.

The U.S. Army Toxic and Hazardous Materials Agency (USATHAMA) is the responsible agency for managing what is known within U.S. Department of Defense (DOD) as "installation restoration," which includes ground water remediation activities. For several years the U.S. Army Corps of Engineers (USACE) Waterways Experiment Station (WES) has been the lead research and development laboratory for Army installation restoration. Along with WES, two other Army research labs -- the Cold Regions Research and Engineering Laboratory (CRREL) in Hanover, New Hampshire, and the Construction Engineering Research Laboratory (CERL) in Champaign, Illinois -- support USATHAMA in its restoration efforts. Most of the efforts to date have been focused on detecting and monitoring contamination. It has become clear, however, that ground water models are among the most important scientific tools available for understanding ground water processes. Numerical simulation models have been used extensively to estimate the rates of ground water flow and contaminant migration, identify potential receptors of contaminated ground water, and design remedial systems at numerous hazardous waste sites. Additional research and model development is still

needed, especially for models that deal with complex heterogeneities, fractured media, multiphase flow, and the transport and fate of chemicals in the subsurface. As a result, WES is increasing its role in the modeling of ground water flow and contaminant transport.

Although WES has a considerable history in hydraulics, geotechnology, structures, surface water quality, ecology, and coastal engineering, its experience in ground water modeling is limited. In an effort to obtain guidance concerning the Army's ground water modeling effort, WES asked the Water Science and Technology Board (WSTB) for assistance. Specifically, WES asked WSTB to update its report *Ground Water Models: Scientific and Regulatory Applications* (NRC, 1990), a comprehensive assessment of the state of the science at that time, and to identify modeling issues that the Army should deal with over the next 10 years.

The goal of this report is to assist the U.S. Army in responding to ground water contamination problems associated with waste activities at Army installations. In particular, the report provides guidance to the Army as it considers the development of its capabilities for research, testing and evaluation, and especially the application of ground water flow and transport simulation models at sites with spills, residual contamination, and ground water remediation actions. The report includes three chapters. This chapter introduces the goals of the report. Chapter 2 describes the role of ground water modeling and gaps in the state of knowledge of modeling ground water processes. Chapter 3 presents recommendations to the Army for filling some of the gaps in the state of knowledge with particular relevance to Army needs.

The recommendations reflect the study group's knowledge with respect to current, world-wide research activities, its general understanding of the Army's role and capabilities in the area of ground water remediation and modeling, and an awareness of the Army's unique position of control over restricted sites for testing and experimentation. The recommendations are aimed at making efficient use of the Army's scientific and technological resources to advance the state of knowledge with the participation of the civilian scientific community. The report proposes the formation of an Army in-house support center to focus research and technology transfer activities and to coordinate external partnerships and contracting activities. The report also identifies expertise needed for ground water modeling in the Army, provides guidance on modeling development, and gives suggestions for specific areas of ground water research and technology transfer activities. The report identifies the essential ingredients -- research, expertise, and support -- for the Army's successful development and application of a ground water modeling capability.

Ground Water Models: Gaps in the State of Knowledge

ROLE OF GROUND WATER MODELING

Mathematical models play many roles in ground water science and technology. They serve the important function of codifying knowledge of the physical, chemical, and biological processes that control the transport and fate of contaminants in ground water. In practical, site-specific applications, mathematical models function as important decision-making tools. In this role, models are used to reduce the uncertainty inherent in decision-making by providing a rational, logical, self-consistent structure for data collection, site characterization, hypothesis testing, quantification of uncertainty, risk assessment, and the design and evaluation of corrective intervention or remedial actions.

During site characterization, a hypothesis or conceptual model is formulated through a preliminary understanding of physical, chemical, and biological processes. Based on this conceptualization, a data collection program is designed and implemented. As new data and information become available, the site conceptualization is updated and the need for additional data is determined. Thus, site characterization is an iterative process. The conceptualization often is incorporated into a numerical ground water model to keep track of all the necessary site information effectively, and to insure that the conceptualization is self-consistent and reflects current knowledge of physical, chemical, and biological processes. In this manner, use of the model can help guide both system conceptualization and data collection activities.

The model subsequently can be used to help identify pathways and potential receptors, which is the exposure assessment portion of a risk assessment. Solute transport models, for example, can be used to compute concentration versus time at the receptors. Ground water models can also be used to evaluate the effectiveness and associated risk reduction of proposed ground water remediations before they are implemented. This can include the effects of wells, drains, and permeability barriers. In this way, models can aid in the selection and design of remediation techniques. Once the remediation is implemented, models can be used to help evaluate and improve operation

of the remedy. Finally, models can be used to help estimate the impact of terminating the remediation. This could, for example, take the form of an Alternative Concentration Limit (ACL) evaluation, where models are used to show the impacts of reducing contaminants to a specified concentration by cleanup.

THE EVOLUTIONARY STAGES IN MODELING GROUND WATER PROCESSES

Mathematical modeling of ground water systems is an attempt to take an understanding of real world processes and represent it in mathematical terms (NRC, 1990). Over time, hydrogeologists have recognized that the evolution of process models follows a well-defined pathway that leads from process discovery to process description and finally to process application. The first step in developing a mathematical model of a process is the initial discovery of the process and its mathematical formulation. The actual discovery can come from observations made from experiments or field studies, but discoveries can also come about through theoretical analyses.

After a process has been discovered, significant time and energy are expended in process description. During this stage in the evolution of a process model, studies are designed to show in detail how the process works, to determine the importance of one process relative to other processes, and to establish values for characteristic parameters of the process. Typically, process description is accomplished mainly through carefully controlled field and laboratory experiments, and sensitivity analyses with mathematical models.

When a process and its controlling parameters are well understood, it is possible to use process models to solve practical problems. In effect, the implicit assumption is made that the mathematical description of the process accurately represents the behavior of a real system. The model is put into practice through computer software, often enlisting the aid of numerical analysts to develop the software code from the relevant mathematical equations.

When models are applied as predictive decision-making tools to reduce uncertainty, the limitations or gaps in the state of knowledge usually involve the appropriate application of a model to site-specific conditions, including identifying whether or not the development of a new or refined model is required. The relationship between predictive uncertainty and the amount, location, and type of data available at a site is poorly understood. The establishment of appropriate parameter values for a model, based on available data and the required level of predictive uncertainty, is also a challenging, incompletely understood task. Scaling relationships between process knowledge acquired in the laboratory and its representation and parameterization in models applied over field dimensions must be understood for physical, chemical, and biological processes. Efficiently assessing which processes are important and relevant to successful decision-making at a particular site is a critical, yet elusive, art.

One important benefit of model-based studies of processes is that key parameters controlling the process are clearly identified for further work. In most cases, the work that is identified revolves around developing theoretical, experimental, and field-based

approaches for estimating the values for model parameters. Because both the complexity of processes and our knowledge of them vary, it should come as no surprise that there is also broad variability in our state of knowledge with respect to model parameters.

In practice, it is the spatial and temporal variability in the model parameters that represent the essence of the particular flow and transport conditions at the site. Lack of knowledge concerning this parameter variability is a major source of prediction error, or uncertainty, in model predictions. This lack of knowledge is due, in large part, to insufficient site characterization, and has become a major impediment in the successful use of models. It is for this reason that the pursuit of knowledge to improve our understanding of parameters, and the methods used to define the parameters in the field, represents legitimate and important research initiatives. Clearly, some parameters are more difficult to evaluate than others. Because of limits to site data, modeling research should also consider the determination of methods to allow decisions where data are limited.

Effectively managing data and the development of a people/model interface for information retrieval and model input/output are also enormous challenges related to process application. These issues of process application will dominate many of the practical problems facing the Army and provide many of the opportunities for the Army to contribute to the advancement of science as it develops its ground water management capabilities.

One can use the idea of evolutionary stages as a measure of the state of knowledge of particular processes. Some hydrogeological processes, such as ground water flow in relatively homogeneous porous media, have been studied for more than 100 years and have been in an application stage for many years. Other processes are much less well known and in many respects are just now being described. An assessment of progress with respect to some of the most important processes contributing to contaminant transport and fate is summarized in Table 1. The list of processes is divided into three parts, representing (1) a set of flow processes, (2) a set of mass transport and chemical mass transfer processes, and (3) a set of other, generally more complicated processes. This latter category represents complexities in the manifestation of processes due to fractures and coupling among the flow and transport processes.

In Table 1, the status of modeling is graphically depicted by a series of dots centered under the appropriate State of Knowledge -- Discovery, Description, or Application -- where the bulk of activity resides. The center of activity is represented by two heavy dots, with the lighter dots representing the ranges of activities.

Saturated Flow - Porous Media

The first group of processes includes both single and multiphase flow through porous media. As Table 1 illustrates, the state of knowledge with respect to the saturated flow of ground water in porous media is well developed with the bulk of the activities at the applications end. This finding should come as no surprise because understanding flow through porous media formed the scientific basis of hydrogeology

TABLE 1 Progress in Modeling

Process	State of knowledge	
	Discovery	Description Application
<u>Flow processes</u>		
saturated flow - porous media	
unsaturated flow - porous media	
multiphase flow - porous media	
<u>Mass transport and chemical mass transfer processes</u>		
advection/dispersion	
radioactive decay	
biological processes	
multiphase interactions	
<u>Other processes</u>		
coupled flow processes	
flow/transport - fractured	

U.S. BUSINESS

Code of Federal Regulations (CFRs) All Fifty Titles

Solutions Software Corporation, Sanford, FL.

Stop wading through volumes of hard-copy CFR books looking for pertinent regulations. Let this easy to use CD-ROM product do the work for you. Get the most comprehensive source available for all federal regulations today and start saving valuable time and money. One copy of the paper version costs much more than a complete year of the CD-ROM subscription. Re-issued quarterly, the CD-ROM helps you stay current on regulatory changes and select parts of any regulation for printing or importing into a word processor. This 2-disc CD-ROM set provides all 50 titles of the U.S. Code of Federal Regulations in PDF format. Complete with full text, tables, and all graphics. Includes the powerful Acrobat search and retrieval software, which provides Boolean searching, results ranking, word stemming, thesaurus, sounds-like, match case, and proximity options. Install utilities are included.

System Requirements: Data is on one CD-ROM. Requires Windows 3.1 or higher, with 4 MB RAM, 8 MB recommended, and 4.5 MB free disk space. Includes user instructions. Contains search and retrieval software.

Order number: SUB-5327LOG (Issued quarterly)

Annual cost for U.S., Canada, and Mexico \$222.

Outside the U.S., Canada, and Mexico \$290.

Single issues also available, request current issue, price \$79 plus handling fee.

INTERNATIONAL BUSINESS

Handbook of International Economic Statistics, 1996

Central Intelligence Agency, Washington, DC.

The handbook provides basic worldwide statistics for comparing the economic performance of major countries and regions. In general, the data in the handbook are for 1970, 1980, 1985, and individual years in the period 1990-95. The handbook reflects the creation of new nation-states and the realignment of regional economic groupings. Richly illustrated with figures and tables, the handbook covers data for the past five years that show: economic profiles, aggregative trends, country trends, economic indicators in the former Soviet Union, foreign trade and aid, and environmental topics. Data for the presented countries have been adjusted, where necessary, to achieve comparability.

Order number: PB96-928008LOG

\$33 plus handling fee.

Outside the U.S., Canada, and Mexico \$66 plus handling fee.

Paper copy also available as an ongoing subscription, major credit card or NTIS deposit account required. Use *order number PB96-928000LOG* for this service.

ENVIRONMENT

EPA Updates *Exposure Factors Handbook*

Based on new research results, EPA is updating and expanding its popular *Exposure Factors Handbook*. This handbook is dedicated to providing the reader a summary of available data on various factors used in assessing human exposure to contaminants. The new release comes in a three-volume set and is available from the National Technical Information Service.

All three volumes present their findings through a wealth of tables and graphs. They each provide the basic equations, using the specific parameters listed, to calculate exposure levels. Each also includes recommended values for various segments of the population who may have characteristics different from the general population.

Exposure Factors Handbook Volume 1 of 3, General Factors provides data for drinking water consumption, soil ingestion, inhalation rates, and dermal factors such as skin area and soil adherence. It may be purchased individually for \$38 plus handling fee. *Order number PB97-117683LOG.*

Exposure Factors Handbook Volume 2 of 3, Food Ingestion Factors covers consumption of fruits and vegetables, fish, meats and dairy products, homegrown foods, and breast milk. It may be purchased individually for \$49 plus handling fee. *Order number PB97-117691LOG.*

Exposure Factors Handbook Volume 3 of 3, Activity Factors includes data for human activity factors, consumer product use, and reference residence. It may be purchased individually for \$49 plus handling fee. *Order number PB97-117709LOG.*

Exposure Factors Handbook Volumes 1 through 3 may be purchased from NTIS for \$116 plus handling fee. *Order number PB97-117675LOG.*

HEALTH

Early Detection - Best Treatment for Progressive Disease

Recognition and Initial Assessment of Alzheimer's Disease and Related Dementias

Agency for Health Care Policy and Research

Early detection and diagnosis of Alzheimer's is especially important because, while the brain damage from Alzheimer's is irreversible, early diagnosis may allow doctors to successfully use existing treatments to slow the progression of the disease before extensive brain damage occurs. For many, this can postpone years of disability. Early and correct diagnosis also helps the patient by ensuring proper treatment for the cause of the dementia if not caused by Alzheimer's. Additionally, patients and their families will have the benefit of knowing their prognosis while their mental faculties are still intact so they can make legal and financial arrangements for future care. The set includes: *Recognition and Initial Assessment of Alzheimer's Disease and Related Dementias*. Clinical Practice Guideline Number 19. *Early Identification of Alzheimer's Disease and Related Dementias*. Quick Reference Guide for Clinicians Number 19. *Early Alzheimer's Disease, Consumer Version*. Patient and Family Guide.

Order number: PB97-133631LOG

\$38 plus handling fee.

Outside the U.S., Canada, and Mexico \$76 plus handling fee.

from the pioneering efforts of Darcy, Slichter, and Chamberlin in the 1800's, to Meinzer and Theis (1935) in the early part of this century, through the defining studies of well hydraulics and its applications by Jacob and Hantush in the 1940's, 50's and 60's, and ultimately to work on regional ground water flow by Hubbert (1940), Toth (1962; 1963), and Freeze and Witherspoon (1966; 1967). The late 1960's saw the beginning of the computer revolution where the pioneering work of Pinder and Bredehoeft (1968), and Pinder and Frind (1972) formed the basis for the powerful modeling tools we now routinely use in hydrogeological practice.

Continuing work in this area is practical in nature and mainly designed to improve the efficiency and robustness of existing codes, to offer useful embellishments, and to improve the usability of the codes through pre- and post-processors. Modest efforts by industry and government should enable the models to keep in step with increasing hardware and software capabilities. However, site characterization and parameter uncertainty remain as important challenges for site-specific application.

Unsaturated Flow - Porous Media

This specific flow problem involves the flow of a single fluid -- water -- and assumes that the gas phase is connected to the atmosphere and is not modeled explicitly. The resistance that the gas phase offers to flowing water is incorporated in the modeling process through the hydraulic conductivity term. Traditionally, work on this problem has resided in the domain of soil physicists concerned with local scale fluxes of water in the vadose zone (the region between the soil surface and the water table). Paralleling the experience in saturated systems, there is a long and rich history of fundamental and applied modeling of unsaturated flow in porous media.

Mathematically, the approach to modeling the flow of water in an unsaturated medium is more complicated than the analogous case for saturated flow. Hydraulic conductivity, which is constant for saturated flow, varies as a function of moisture content and therefore pressure head. Thus, there is a requirement for additional information in the form of soil hydraulic conductivity curves (hydraulic conductivity versus pressure head), and soil-water characteristic curves (soil moisture versus pressure head) (NRC, 1990). Because the resulting equation of flow is in general nonlinear, the possibilities of analytical modeling of flow are limited to steady flow and, for unsteady flow, to exponential hydraulic conductivity curves that lead to linearized forms of the flow equation (e.g., Srivastava and Yeh, 1991). Numerical solutions to some forms of the unsaturated flow problem have existed for many years (e.g., Freeze, 1969; Freeze, 1971).

Experience with parameters and the solutions to the nonlinear flow equation have made the application of unsaturated flow models relatively routine for problems involving homogeneous porous media (assuming data are available). The main focus of research is now on problems involving heterogeneity, such as dual porosity systems that develop due to the presence of fractures or macropores. Questions remain about the theoretical treatment of the coupling between the matrix and fracture systems, and the form of characteristic curves for large macropores. One of the most extensive research programs

in this respect is work that is under way with the Yucca Mountain Project in Nevada (Dudley et al., 1985; Dykhuizen, 1990; Nitao and Buschek, 1991; Prindle and Hopkins, 1989).

Opportunities for research remain in this field, including improvements in numerical methods and proper parameterization for field-scale applications. Unsaturated flow problems remain computationally burdensome and field-scale characterization is not yet well understood.

Multiphase Flow - Porous Media

The term multiphase flow in hydrogeology applies generally to the simultaneous flow of water and other liquids or gases. Examples of these problems include the flow of a nonaqueous phase liquid (NAPL) such as gasoline in a medium that is saturated or partially saturated with water, or simply the flow of water and gases in the unsaturated zone.

A significant capability for multiphase modeling was developed originally in the petroleum industry to assist engineers in the exploitation of oil and gas reserves. However, it was not until the early 1980's that hydrogeologists became aware of the significance of contamination due to NAPL's and the need for process models. The years of detailed work in the petroleum industry provided an important theoretical and methodological framework that promoted the rapid early evolution of modeling capabilities. However, it soon became clear that the NAPL problem in ground water offers unique challenges in theory and modeling methods because of the range in properties that organic liquids can possess and the need to consider complex interphase mass transfers due to volatilization or dissolution of some compounds.

The main approaches to modeling NAPL flow (as described in NRC, 1990) are sharp interface approaches (Hochmuth and Sunada, 1985; Schiegg, 1986; and van Dam, 1967); immiscible phase approaches incorporating capillarity (e.g., Faust, 1985; Osborne and Sykes, 1986); and compositional models that incorporate interphase transfer (e.g., Abriola and Pinder, 1985a,b; Baehr and Corapcioglu, 1987). In terms of applications, immiscible phase approaches are used most extensively, while the compositional model approach shows the greatest potential for problems involving multiple chemicals that need to be tracked. The lack of experience in characterizing multiphase flow parameters relevant to contaminant systems has meant that process models are not now widely used in practice. There is nonetheless a history of modeling experience in industry with the immiscible approaches, using computer models such as SWANFLOW (Faust, 1985; Faust et al., 1989b) and ARMOS (Parker et al., 1990). However, as shown in Table 1, there is need for considerably more work before the modeling technology evolves to the application stage. The main limitation of these models is the lack of site-specific data.

Although it is beyond the scope of this report to review in detail the potential directions of research needed to model multicomponent flow, there remains a continuing need for experience in describing the flow characteristics of various media at the laboratory and field scales, particularly as influenced by the unique compositional and

chemical characteristics of organic contaminants. In addition, codes need to be made more usable commercially through appropriate user interfaces and documentation of sample problems.

Advection and Dispersion

Advection and dispersion together account for the physical transport of mass from one point to another in a ground water system (Domenico and Schwartz, 1990). The mathematical basis for representing mass transport processes -- particularly dispersion -- grew from theoretical studies by Scheideger (1954) and de Jong (1958), among others. The integrated mathematical description of advection and dispersion came later in work by Bear (1972) and Bredehoeft and Pinder (1973). Although the mathematical framework for describing these processes has been in place for more than two decades, only in the last few years have the processes themselves been understood with any confidence.

The theoretical difficulties have centered on deciphering the nature of dispersion at various scales. Both theoretical studies (e.g., Gelhar and Axness, 1983, Smith and Schwartz, 1980) and large-scale field experiments (e.g., Mackay et al., 1986, Freyberg, 1986; Sudicky, 1986; Boggs et al., in press) have contributed to this effort.

In practice, a variety of mathematical approaches have been used in modeling advection and dispersion. Analytical approaches often are adequate for simple problems and have formed the basis for practical inverse methods (Domenico and Robbins, 1985; Ala and Domenico, 1992). More complex problems require numerical approaches that are embodied in computer models such as MOC (Konikow and Bredehoeft, 1978) and MT3D (Zheng, 1990).

Theoretical process studies have begun to dwindle, but significant research is continuing in the development of sophisticated numerical approaches to overcome limitations with the current generation of computer models. For example, the development of orthogonal minimization solvers by workers at the University of Waterloo (e.g., Mendoza and Frind, 1990) and the U.S. Geological Survey (Rubin, 1992) have made it possible to work on large three-dimensional problems that were beyond the capabilities of earlier generations of computer models. Work is also under way to develop comprehensive simulation packages built around the MODFLOW model such as MT3D (Zheng, 1990).

Work clearly remains to be done in this area. As is the case with saturated and unsaturated flow, most activity will be in the area of the application of models and refinement of field techniques to measure parameters required by the models. Software will increase the ease of using existing models through pre- and post-processors.

Radioactive Decay, Biological Processes, and Multiphase Interactions

As mass is transported through a ground water system, it can be influenced by nuclear, chemical, and biological processes. The chemical mass transfer processes listed in Table 1 are not exhaustive but are simply examples of the chemical processes pertinent to contaminant problems. A more comprehensive discussion of inorganic chemical processes in ground water is presented by Runnells (in press). As Table 1 suggests, a few simple processes such as radioactive decay are well known and can be modeled with relatively little uncertainty. Several other transport processes, such as biological processes and multiphase interactions, are generally less well known. Work to describe these processes is the focal point of much of the present-day research in contaminant hydrogeology.

Generally speaking, most of the key nuclear, chemical, and biological processes are relatively well understood. There are valid mathematical representations of the processes that involve biotransformation, surface reactions, or mineral dissolution/precipitation reactions. However, fundamental gaps in knowledge still exist in describing the complex interactions that may occur among constituents, for example, co-solvent effects in surface reactions, interactions among several biological substrates, mixtures of inorganic substrates in real aquifers, oxidation-reduction reactions, or solid solution in precipitation/dissolution processes. Thus, representation of the state of knowledge in modeling these processes in Table 1 includes a small component of discovery.

The main impediment to evolving past the descriptive phase is the broad diversity and complexity in biological systems and in chemical reactions involving organic and inorganic chemicals. In the case of biological reactions, the base of descriptive knowledge is sufficient to predict the fate of only a few common contaminants under relatively simple geochemical conditions. Data necessary to model the kinetic character of biological and inorganic reactions are sparse. Although considerable research is needed to fully understand the operation of biological systems, transport models have attempted to include some biological effects. The simplest models represent the biotransformation of organic compounds as a first-order kinetic process (e.g., Bouwer and McCarty, 1984). Other more mechanistic transport models (e.g., Borden and Bedient, 1986; Molz et al., 1986; Odenchantz et al., 1990) incorporate kinetic models of the microbial populations. However, the kinetic (and other necessary) parameters for these formulations are poorly known, and there has been little field scale validation of the approach.

In terms of surface reactions, the problem of parameterizing the system is a little less severe. For one, there exists an extensive base of information on the equilibrium partitioning of hydrophobic organic compounds, which preliminary testing shows to work reasonably well in ground water systems (Curtis et al., 1986). A second reason is the belief that for engineering decisions, metal sorption can be modeled using site-specific estimates of distribution coefficients. However, it is generally conceded that the K_d approach to modeling the surface behavior of metals is weak (Domenico and Schwartz, 1990). Attempts to move to more sophisticated process models (e.g., surface

complexation or cation exchange) or to kinetic representations of processes in real aquifers are again frustrated by a lack of data for geological systems.

Another type of multiphase process involves the redistribution of mass among the solids, other liquids, and gases that water encounters in moving through a ground water system. The simplest models of these processes are based on equilibrium mass law relationships for which a relatively complete data base of equilibrium constants is available. However, if the reactions of interest are best described using a kinetic viewpoint, then virtually no data exist.

The state of practice in the application of transport models that can account for nuclear, chemical, and biological processes has advanced very little in recent years. Typically, most codes work with a small subset of the possible reactions, and they avoid nonlinear kinetics expressions through the use of first-order kinetic rate laws for biotransformation reactions and simple Freundlich models for sorption. The kinetics of oxidation-reduction reactions in ground water are also poorly known (Lindberg and Runnells, 1984). More comprehensive codes have been developed (e.g., Liu and Narasimhan, 1989); however, they have rarely been used in solving practical problems. BIOPLUME (Rafai and Bedient, 1990) is one example of a code that includes advection, dispersion, and biological reactions. Although the biological reaction term is not sophisticated, it seems to be adequate for modeling on large spatial scales, and the code has been used successfully in practice for modeling the cleanup of petroleum hydrocarbons. Beyond the problem of collecting the necessary data to use the more complex models at a site, a more fundamental research need is to validate the relevant governing equations at both the laboratory and field scales.






The NRC's 1990 study discussed at length the need for ongoing research to represent geochemical processes more accurately in transport models. While research has continued, significant progress on a variety of fronts will still be required before such models can be used routinely in applications. In particular, advances are needed in determining the kinetics of relevant reactions, controlling factors in oxidation-reduction processes, and modeling of sorption reactions involving realistic aquifer substrates.

Coupled Flow Processes

The term "coupled flow processes" is used here to mean complex problems of flow and transport where, for example, the flow of water depends strongly on the concentration distribution, which in turn depends on the flow of water. In even more complex situations, flow depends on both mass and energy transport. Indeed, as Table 2 illustrates, there are many different examples of coupling among thermal, hydrologic, mechanical, chemical, and biological processes.

Progress in the mathematical modeling of these kinds of problems has been mixed. For certain problems, like the interaction between fresh water and sea water, there have been considerable efforts in model development. However, in general, progress in the modeling of complex coupled processes is relatively limited. The most

TABLE 2 Types of Coupled Processes

No.	Type	Example
1.	T - C	phase changes
2.	T - H	buoyancy flow
3.	T - M	thermally induced fractures
4.	H - C	solution and precipitation
5.	H - M	hydraulic fracturing
6.	C-M	stress corrosion
7.		chemical reactions and transport in hydrothermal systems
8.		thermomechanical effects with change of mechanical strengths due to thermochemical transformation
9.		thermally induced hydromechanical behavior of fractured rocks
10.		hydromechanical effects (in fractures) that may influence chemical transport
11.		chemical reactions and transport in fractures under thermal and hydraulic loading

Note: T = Thermal, M = Mechanical, H = Hydrological, C = Chemical. A single line indicates weak coupling; a double line indicates strong coupling.

SOURCE: Reprinted, by permission, from Tsang (1987). Copyright 1987 by Academic Press, Inc., 1992.

serious modeling effort in the area of coupled flow is in relation to the problems accompanying nuclear waste disposal. A good overview of the theoretical and experimental work on this topic is provided in the 1985 proceedings of a conference on coupled processes (Tsang, 1987). Applied work is continuing, for example, with the code V-TOUGH as part of the Yucca Mountain program to develop mathematical models to predict the response of the hydrologic system to significant repository heating (Nitao et al., 1992).

For more conventional problems of ground water contamination, work is just beginning to examine coupled processes. Examples include the modeling of density-driven transport of hydrocarbon vapors in partially saturated media (Mendoza and Frind, 1990a,b) and the experimental modeling of unstable mixed flows (Schincariol and Schwartz, 1990; Oostrom et al., 1992). Coupled process models have not been needed because, to date, simpler transport models have proven to be adequate for many applications.

Coupled process modeling is emerging as a fertile area for theoretical research. The complexity of coupled systems makes it difficult to anticipate results, so careful systematic studies are required. The field has been slow to develop in part because of the high level of sophistication necessary in the codes for solving systems of partial differential equations and in part because of the tremendous computational power required to solve even relatively small problems. Run times of days on state-of-the-art workstations, and many hours on supercomputers, are the norm for even simple problems. There are efforts under way to develop alternative approaches, such as lattice gas methods that can take advantage of parallel computer architectures, but this work remains in its infancy.

Flow and Transport in Fractured Media

Problems involving heterogeneous media, especially fractured media, merit more detailed discussion for three reasons. First, experience shows that fracturing is pervasive in many different geologic settings. Second, the coupling that exists between the fractures and intact rock blocks provides tremendous complexities. Third, substantial information is required to characterize flow and transport processes in fractured media. In general, this information is all but unobtainable with present ground water mensuration technologies.

The earliest combined flow and transport models represented fractured systems either as an equivalent porous medium or as a discrete network of fractures (Schwartz et al., 1983). The first of these approaches assumes that the behavior of the fractured system is describable in a straightforward manner with porous medium models once an appropriate choice of parameters is made. In the second approach, each fracture is represented discretely in terms of its geometry, mean aperture roughness, and interconnection with other fractures. Codes of this type, such as NAPSAC and FracMan/MAFIC (Golder Associates, 1988), have been developed to handle flow and

transport in relatively large and complex fracture networks. They have been applied in assessment of practical fractured rock problems related to the Stripa Project in Sweden.

One limitation of the current generation of discrete fracture codes is the inability to handle fracture-matrix coupling. However, work under way at the University of Waterloo has led to a powerful new modeling approach that incorporates fracture matrix coupling (Sudicky and McLaren, 1992). This work exemplifies the continuing interest in fractured media as applied to many different types of process modeling.

It is beyond the scope of this project to document the numerous initiatives under way to model fractured media. Efforts worthy of special mention, which concern both theoretical and practical aspects of modeling fractured rock systems, are the U.S. Department of Energy sponsored studies at both the Waste Isolation Pilot Plant (WIPP) site in New Mexico and the Yucca Mountain site in Nevada. Given the complexities in both conceptualizing and modeling fractured rock problems, it is not surprising that considerable work remains in this area.

REFERENCES TO CURRENT WORK IN GROUND WATER MODELING

Ground Water Models: Scientific and Regulatory Applications (NRC, 1990) provided a summary of the common solution techniques for problems of fluid flow and solute transport. This summary is expanded in Table 3 to include references to recent modeling advances in special topics: (1) flow and transport in fractured media, (2) optimization, (3) automatic history matching (inverse modeling), (4) multiphase flow, and (5) chemical processes.

TABLE 3 A summary of references to recent advances in modeling for special topics.

	KEY REFERENCES
Flow and Transport in Fractured Media	<p>Endo et al. (1984) Grisale and Pickens (1980) Long and Billaux (1987) Long et al. (1982) Long et al. (1985) Moench (1984) Nitao and Buschek (1991) Preuss and Narasimhan (1985) Schwartz et al. (1983) Shapiro (1987) Shimo and Long (1987) Smith and Schwartz (1984) Smith et al. (1985) Sudicky (1985) Sudicky and Frind (1982) Sudicky and McLaren (1992) Tsang and Tsang (1987) van Genuchten and Dalton (1986) Ward et al. (1989) Witherspoon et al. (1987)</p>
Optimization	<p>Colarullo et al. (1984) Datta and Peralto (1986) GeoTrans (1990) Gorelick (1983) Gorelick and Lefkoff (1985) Gorelick et al. (1984) Greenwald et al. (1992) Lefkoff and Gorelick (1987) Louie et al. (1984) Peralta et al. (1985) Yazdanian and Peralta (1986)</p>

<p>Automatic History Matching (Inverse Modeling)</p>	<p>Carrera (1988) Carrera and Neuman (1984) Carrera and Neuman (1986a) Carrera and Neuman (1986b) Carrera and Neuman (1986c) Cooley (1977) Cooley (1979) Cooley (1982) Cooley and Naff (1990) Faust et al. (1989) Garabedian (1986) Hill (1990) Yeh (1986)</p>
<p>Multiphase Flow</p> <p>Vadose Zone</p> <p>Two-fluid flow</p>	<p>Falta et al. (1989a) Keuper and Frind (1991) Mendoza and Frind (1990) Pruess (1987) Pruess (1991) Sleep and Sykes (1989)</p> <p>API (1988) EPRI (1988) EPRI (1992) Faust et al. (1989a) Kaluarachchi and Parker (1990) Kuppusamy et al. (1987) McWhorter and Sunada (1990) Parker et al. (1987, 1990) Sleep (1990) Weaver and Charbeneau (1990) Weaver and Charbeneau (in press) Weaver et al. (1992)</p>

<p>Chemical Processes</p>	<p>Davis and Hayes (1986) Degueldre et al. (1989) Hem (1985) Lasaga and Kirkpatrick (1981) Lindberg and Runnells (1984) Liu and Narasimhan (1989) Mangold and Tsang (1991) Mathess and Harvey (1982) Melchior and Bassett (1990) Plummer et al. (1990) Runnells and Lindberg (1990) Ryan and Gschwend (1990) Stumm (1987) Sun and Weeks (1991) Thorstenson (1990) Wierenga (1991)</p>
---------------------------	---

Filling the Gaps in the State of Knowledge: Recommendations for Meeting the Army's Modeling Needs

Although considerable progress has already been achieved in several key aspects of ground water modeling, major gaps exist in fundamental knowledge, model development, and site characterization and parameterization. Clearly, the Army cannot address all of the gaps. Instead, the Army should use two criteria to direct its ground water research efforts:

- Emphasize the Army's existing strengths. These strengths include advanced computational capabilities, access to and control over field sites, extensive experience with user interfaces, and a strong background in computational hydraulics.
- Take direct advantage of research and development performed elsewhere, and thus avoid duplicating work already completed or being carried out by others.

These criteria will maximize the impact that the Army's research has on meeting its own needs, as well as contributing to the overall advancement of ground water modeling. Based on this thinking, several recommendations have been identified for an Army program in ground water modeling. These include:

- obtain and develop the necessary expertise for ground water modeling;
- undertake field-scale research and testing of model applications;
- investigate the behavior of explosive chemicals in the subsurface;
- investigate ground water contamination processes in cold climates sites;
- develop state of art user/model interfaces;
- expand the Army/U.S. Army Corps of Engineers partnership program; and
- develop a ground water modeling support center for research, technology transfer, and training.

These recommendations are not in order of priority, but represent coordinated facets of possible Army research and related activities in ground water modeling. Following the recommendations is a short discussion on the focus of a research program on model parameters.

OBTAIN AND DEVELOP THE NECESSARY EXPERTISE FOR GROUND WATER MODELING

A successful ground water modeling enterprise requires expertise in several disciplines. Modeling involves the use of numerical techniques to solve partial differential equations and thus requires numerical analysts for code development and other functions. But central to the modeling process is someone who understands ground water flow systems, can formulate a conceptual model of the system, and can translate the conceptual model into a numerical model, including boundary and initial conditions. Thus, the critical discipline is usually hydrogeology. A thorough understanding of ground water contaminant processes, problems, and remediation not only involves the science of hydrogeology, but also requires an understanding of microbiology, chemistry, and engineering. Therefore, the application of models to contaminated sites will need a multi-disciplinary team. This suite of expertise is necessary at both the Corps of Engineers district level (major field office), where model applications will be made, and at the research level to improve ground water models. The Army currently does not have staff with the necessary qualifications and will need to hire them.

In addition to obtaining a multidisciplinary staff, the Army should provide adequate opportunity for staff growth and development. In particular, because ground water modeling is a rapidly evolving field being driven by both theoretical developments and the practical need for remediation, it is especially important that staff have ample opportunity to interact with colleagues outside the Army. Journal publication and attendance and participation in conferences should be strongly encouraged. It is very important that an Army initiative in ground water modeling not be isolated from the large and active ground water community.

UNDERTAKE FIELD-SCALE RESEARCH AND TESTING OF MODEL APPLICATIONS

The use of ground water models in the field always involves uncertainty caused by heterogeneity of the subsurface media and by undocumented contaminant sources. In addition, knowledge of which processes are occurring is sometimes uncertain due to limitations of sampling. These types of field-scale uncertainty can be addressed only by field research that explicitly involves modeling. The Army is particularly well positioned to address issues of field-scale uncertainty because it controls many sites located on Army bases. Furthermore, the Army already has considerable capability in site characterization and contaminant analysis. Significant advancements could be made by devoting one or more sites to research for addressing the pressing questions of field-scale uncertainty.

Field-scale research must integrate modeling with site investigation. A field site should be considered a field-scale research laboratory in which processes must be identified and parameter variability evaluated. The levels of site characterization and contaminant monitoring should be established by the needs of model input and uncertainty evaluation. In other words, at a selected set of sites the design of sampling

programs needs to be determined by research goals, not the routine practices of a remedial investigation.

Because models can be used throughout the site characterization and remediation process, which can take years, the Army must develop and implement a strategy to archive modeling studies in a computer data-base format. All too often, modeling studies are performed at a site, but the input data and code are not saved in a way that they can be used for the next phase of the study, and consequently, a new modeling study must be initiated. A strategy to archive the code, input and output files, and calibration information will not only be valuable for the next phase at the site that is modeled, but will also provide technology transfer to model applications at other sites.

INVESTIGATE THE BEHAVIOR OF EXPLOSIVE CHEMICALS IN THE SUBSURFACE

The greatest number of contamination problems at Army sites involve solvents. Other identified contaminants include metals, explosives, hydrocarbons, and pesticides. Although most of the Army's contamination problems are similar to those of the private and public sectors, the problem of contamination by depositories of explosive material has not been studied. It may be that the chemistry involved is sufficiently unique that the Army will need to conduct its own research program to characterize the processes affecting fate and remediation. Scientists at WES are investigating TNT soil sorption dynamics. Research related to explosives should involve site characterization and laboratory studies to identify and quantify physical, chemical, and biological processes occurring in the subsurface. While outside partners will be needed, a substantial effort by Army laboratories appears warranted.

INVESTIGATE GROUND WATER CONTAMINATION PROCESSES IN COLD CLIMATE SITES

Because the Army has bases worldwide, the climate and hydrogeological setting of sites are varied. Investigations into appropriate modeling and remediation approaches for sites in extremely cold climates would also be a useful avenue of research.

DEVELOP STATE-OF-THE-ART USER-MODEL INTERFACES

One of the biggest deterrents to model use in research and practice is the awkwardness of the interface between the user and the model. Specific deficiencies involve access to documentation about the model, input of data, visualization of complex output, and inter-activeness. Those who develop models or sub-models often do not have the skills or resources to implement user-friendly interfaces. On the other hand, the Army, and WES in particular, already has substantial experience with user-model

interfacing, particularly with output visualization. Because the Army's clear need to use ground water models for applied research and field application puts a premium on a friendly user-model interface, a logical direction for the Army is to focus on creating excellent user-model interfaces for the ground water models it uses.

EXPAND THE ARMY/USACE PARTNERSHIP PROGRAM

Fundamental research on the physical, chemical, and biological processes of ground water remediation is carried out at a variety of universities, research institutes, and national laboratories. WES maintains strong academic relations with several universities in environmental engineering and environmental sciences. Army researchers involved with ground water models will need to continue these relations and to establish new long-lasting partnerships with researchers. These partnerships help ensure that advances in fundamental knowledge are incorporated into the models used by the Army and that outside researchers are addressing questions relevant to the Army's needs.

Partnerships can be of several types. Examples include:

- sponsoring research in other laboratories;
- forming research teams, especially for undertaking field-scale research;
- establishing advisory teams in which outside researchers review Army models and applications;
- developing personnel-exchange programs;
- establishing mechanisms by which new research advancements, such as new process sub-models, are incorporated quickly into Army models;
- providing controlled field sites for other researchers to use; and
- serving as a repository and clearinghouse for information and models.

The partnerships will expand the scope of expertise available to the Army, accelerate knowledge transfer to the Army, and provide critical feedback to Army researchers. In addition, they offer an opportunity to close the gap between fundamental research advancements and their incorporation into models.

DEVELOP A SUPPORT CENTER FOR RESEARCH, TECHNOLOGY TRANSFER, AND TRAINING

In regard to site remediation efforts, the position of the U.S. Army is unique in having primary responsibility over an extremely large number of contaminated sites. Furthermore, these sites will require a variety of approaches to ground water modeling. Currently, the Army does not have an adequate force of personnel trained in either research or the application of ground water models to deal with all these sites and situations. While a level of contracting will continue to be necessary, it is unrealistic to expect that adequate supervision of these activities can be done with outside groups.

Therefore, it is important for the Army to develop its capabilities for making full use of ground water modeling techniques, applying the latest research developments, reviewing in-house and contractor model applications, and transferring the technology and expertise within the organization.

Organizationally, there are several ways to approach this problem. One way is to make use of existing partnerships with universities and research centers, and rely on the expertise within academic circles, government, and private industry. One example is the International Ground Water Modeling Center (IGWMC) in Golden, Colorado. While this center does not have a large staff, it is a good source of information on current research and available models, and it provides training courses. The problem with this approach is that it may not be comprehensive enough to reach all Army installations and personnel that require the expertise, and it will be a difficult way to provide leadership and focus for the hundreds of ongoing remediation activities.

A second alternative would be to establish reliance on the U.S. Geological Survey to help with training and technology transfer. While the USGS is an excellent source for information, and may be an appropriate source of support for cooperative studies, it is more likely that USGS would have neither the capacity nor interest in Army-specific problems to be responsive to the Army's mandate for installation remediation.

A third alternative would be for the Army to imitate the USGS model for technology transfer and training. USGS has been successful in using a national center to develop in-house expertise, establish specially designed training courses relevant to its needs, and disseminate information throughout the agency.

Given these alternatives, and the size of the remediation effort at Army installations, the Army should benefit most by developing its own technology transfer and training center for ground water modeling. This would also allow Army-conducted research to be incorporated into the training program. Finally, such a center could serve as a repository to archive site-specific model application data files. The objective here is to create a focal point for both in-house and external research. It is not intended to be the sole source of all work for the Army.

The development of a ground water modeling program requires specialized, multidisciplinary expertise and, ideally, facilities for laboratory work, field experiments, and computer analysis. A centralized approach would support a core of highly qualified personnel who could interact easily and would have access to the resources necessary to implement a coordinated program of laboratory and field scale studies. It should stimulate and facilitate the modeling and cleanup of ground water at Army sites. The proposed center would have research, technology transfer, and training functions. Ideally, the center would have access to sophisticated computing environment, laboratory facilities, training facilities, and to field sites. The Waterways Experiment Station (WES) is a very large complex with some of the most advanced laboratories, field-scale models, and computing facilities in the country dedicated to environmental research and testing. The WES, therefore, seems to be in a position to become equipped to serve as such a center.

A support center would be in a position to serve as a contact point for technology transfer to personnel in the various district offices of the Corps of Engineers engaged in

site-specific ground water modeling tasks and site characterization. Coordination of modeling efforts among the many Army remediation sites could help to further the knowledge base, assist with training activities, and establish standards. Furthermore, the center could help focus the partnership program and act as a conduit for transfer of the latest research developments and application techniques. Recommendations for specific training and technology transfer functions that could be supported through the center include:

- Educate and train district personnel in the proper use of ground water models for Army problems. In this role the Army would have primary responsibility for ensuring that district personnel have adequate training to evaluate ground water problems and to use appropriate ground water models to assist in the solution of those problems. The Army will need new personnel to offer this training function, and it may be appropriate to contract for training staff or to take advantage of the many short-course opportunities currently available.
- Support a core of highly qualified personnel who would advise the districts in site-specific ground water modeling tasks and site characterization. This group would serve as the contact point for the transfer of the latest technology to the districts. The center personnel would serve in advisory and consulting roles for the district offices. These personnel would also provide the additional expertise in ground water modeling that might be needed for tasks that are too large or complex for the personnel or facilities in the district offices.
- Play a central role in identifying the proper technical personnel to deal with site-specific ground water problems of concern to the Army. Such personnel could come from within the center, from the district offices, or from the outside scientific and engineering community. This would help ensure that the "right people are in the right place" to handle Army ground water modeling tasks.
- Serve as an archiving and information-transfer facility. A strategy should be developed to document the use and results of ground water models for Army problems so that the experience gained in one location can be preserved, recovered, and applied to new tasks at other sites. As part of this function, the support center should facilitate internal and external transfer of technology and development of data bases.
- Make every effort to place all data, software, and research results in the unclassified, public domain. Avoid sponsoring external research and development activities that do not lead to publication in the open literature or that lead to non-public domain software.

CONSIDERATIONS OF MODEL PARAMETERS IN DEVELOPING A RESEARCH PROGRAM

It is important to develop a focused research effort on model parameters and on the sources of uncertainty in site characterization. Part of the reason our knowledge of some processes is at the applications stage, as illustrated earlier in Table 1, is because

the controlling parameters are reasonably well understood with a relatively good data-base of information. Following this logic, it is suggested that major opportunities for research on parameter definition exist in areas of multiphase flow, biological processes, multiphase interactions, coupled flow processes, and fractured media. Through a variety of laboratory and field-scale experiments, the Army has the potential to contribute important new knowledge concerning parameters in contaminated systems. The choice of parameters should be driven by Army cleanup priorities. However, it must be recognized that some processes (e.g., multiphase interactions or coupled flow processes) cannot be easily considered because the number of individual model parameters could be exceedingly large (tens to hundreds of parameters).

Another important aspect of research relating to model parameters is parameter sensitivity. In terms of uncertainty in model predictions, sensitive parameters are of particular importance because small variations in a sensitive parameter can lead to large variations in the model prediction. Thus, in an overall modeling effort, sensitivity analyses with models are extremely helpful in establishing the relative importance of various parameters. This knowledge can serve to establish priorities for the development of new techniques to provide parameter values.

References

- Abriola, L.M., and G.F. Pinder. 1985a. A multiphase approach to modeling of porous media contaminated by organic compounds: Equation development. *Water Resources Research* 21:11-18.
- Abriola, L.M., and G.F. Pinder. 1985b. A multiphase approach to modeling of porous media contaminated by organic compounds: Numerical simulation. *Water Resources Research* 21:19-26.
- Ala, N.K., and P.A. Domenico. 1992. Inverse analytical techniques applied to coincident contaminant distributions at Otis Air Force Base, Massachusetts. *Ground Water* 30:212-218.
- Alley, W.M. (ed.). *Regional Ground-Water Quality*. Van Nostrand Reinhold, N.Y. (in press).
- American Petroleum Institute (API). 1988. Phase separated hydrocarbon contaminant modeling for corrective action. API Publication No. 4474.
- Bae, W., J.E. Odenrantz, B.E. Rittmann, and A.J. Valocchi. 1990. Transformations kinetics of trace-level halogenated organic contaminants in a biologically active zone (BAZ) induced by nitrate injection. *J. Contaminant Hydrology* 6:53-68.
- Baehr, A.L., and M.Y. Corapcioglu. 1987. A compositional multiphase model for ground water contamination by petroleum products, 2. Numerical solution. *Water Resources Research* 23(1):201-213.
- Bear, J. 1972. *Dynamics of Fluids in Porous Media*. Elsevier. N.Y.

- Boggs, J.M., S.C. Young, L.M. Beard, L.W. Gelhar, K.R. Rehfeldt, and E.E. Adams. Field study of dispersion in a heterogeneous aquifer. Chapter 1, Overview and Site Description. *Water Resources Research* (in press).
- Borden, R.C., and P.B. Bedient. 1986. Transport of dissolved hydrocarbons influenced by oxygen-limited biodegradation, 1. Theoretical development. *Water Resources Res.* 22(13):1973-1982.
- Bouwer, E.J., and P.H. McCarty. 1984. Modeling of trace organics biotransformation in the subsurface. *Ground Water* 22(4):433-440.
- Bredehoeft, J.D., and G.F. Pinder. 1973. Mass transport in flowing groundwater. *Water Resources Res.* 9:194-210.
- Carrera, J. 1988. State of the art of the inverse problem applied to the flow and solute transport equations. Pp. 549-583 in E. Custodio et al. (eds.), *Ground Water Flow and Quality Modeling*. D. Reidel Publishing Company.
- Carrera, J., and S.P. Neuman. 1984. Adjoint state finite element estimation of aquifer parameters under steady-state and transient conditions. *Proceedings of the 5th International Conference on Finite Elements in Water Resources*. Springer-Verlag, N.Y.
- Carrera, J., and S.P. Neuman. 1986a. Estimation of aquifer parameters under transient and steady state conditions, 1. Maximum likelihood method incorporating prior information. *Water Resources Research* 22(2):199-210.
- Carrera, J., and S.P. Neuman. 1986b. Estimation of aquifer parameters under transient and steady state conditions, 2. Uniqueness, stability and pollution algorithms. *Water Resources Research* 22(2):211-227.
- Carrera, J., and S.P. Neuman. 1986c. Estimation of aquifer parameters under transient and steady state conditions, 3. Application to synthetic and field data. *Water Resources Research* 22(2):228-242.
- Colarullo, S., J.M. Heidari, and T. Maddock. 1984. Identification of an optimal ground water management strategy in a contaminated aquifer, *Water Resources Bulletin* 20(5):747-760.
- Cooley, R.L. 1977. A method of estimating parameters and assessing reliability for models of steady state ground water flow, 1. Theory and numerical properties. *Water Resources Research* 13(2):318-325.

- Cooley, R.L. 1979. A method of estimating parameters and assessing reliability for models of steady state ground water flow. *Water Resources Research* 15(3):603-617.
- Cooley, R.L. 1982. Incorporation of prior information on parameters into nonlinear regression ground water flow models, 1. Theory. *Water Resources Research* 18(4):965-976.
- Cooley, R.L., and R.L. Naff. 1990. Regression modeling of ground-water flow. USGS. *Techniques of Water-Resources Investigations* 03-B. 232 pp.
- Corapcioglu, M.Y., and A.L. Baehr. 1987. A compositional multiphase model for groundwater contamination by petroleum products, 1. Theoretical considerations. *Water Resources Research* 23(1):191-200.
- Curtis, G.P., P.V. Roberts, and M. Reinhard. 1986. A natural gradient experiment on solute transport in a sand aquifer 4. Sorption of organic solutes and its influence on mobility. *Water Resources Res.* 22(13):2059-2067.
- Datta, B., and R.C. Peralta. 1986. Optimal modification of regional potentiometric surface design for ground water contaminant containment. *Transactions of the ASAE* 29(6).
- Davis, J.A., and K.F. Hayes, ed. 1986. *Geochemical Processes at Mineral Surfaces.* ACS Symposium Series 323. American Chemical Society, Washington, D.C.
- De Jong, J. 1958. Longitudinal and transverse diffusion in granular deposits. *Trans. Amer. Geophys. Union* 39:67-74.
- Degueldre, C., G. Baeyens, W. Goerlich, J. Riga, J. Verbist, and P. Stadelmann. 1989. Colloids in water from a subsurface fracture in granitic rock, Grimsel Test Site, Switzerland. *Geochimica et Cosmochimica Acta* 53(3):603-10.
- Domenico, P.A., and G.A. Robbins. 1985. A new method of contaminant plume analysis. *Ground Water* 23(4):476-485.
- Domenico, P.A., and F.W. Schwartz. 1990. *Physical and Chemical Hydrogeology.* John Wiley & Sons, New York. 824 pp.
- Dudley, A.L., R.R. Peters, J.H. Gauthier, M.L. Wilson, M.S. Tierney, and E.A. Klavetter. 1985. Total System Performance Assessment Code (TOPSAC) Volume 1: Physical and Mathematical Bases. SAND850002. Sandia National Laboratories. 203 pp.

- Dykhuizen, R.C. 1990. A new coupling term for dual porosity models. *Water Resources Res.* 26:351-356.
- Electric Power Research Institute (EPRI). 1988. Multiphase flow and transport models for organic chemicals: A review and assessment. EPRI EA-5976.
- Electric Power Research Institute (EPRI). 1992. VALOR code version 1.0: A PC code for simulating immiscible contaminant transport in subsurface systems. EPRI RP 2879-08.
- Endo, H.K., J.C.S. Long, C.R. Wilson, and P.A. Witherspoon. 1984. A model for investigating transport in fracture networks. *Water Resources Research* 20:1390-1400.
- Falta, R.W., I. Javandel, K. Pruess, and P.A. Witherspoon. 1989. Density-driven gas flow in the unsaturated zone due to the evaporation of volatile organic compounds. *Water Resources Research* 25(10):2159-2169.
- Faust, C.R. 1985. Transport of immiscible fluids within and below the unsaturated zone: A numerical model. *Water Resources Research* 21(4):587-596.
- Faust, C.R., J.H. Guswa, and J.W. Mercer. 1989a. Simulation of three-dimensional flow of immiscible fluids within and below the unsaturated zone. *Water Resources Research* 25(12):2449-2464.
- Faust, C.R., P.N. Sims, C.P. Spalding, P.F. Andersen, and D.E. Stephenson. 1989b. FTWORK: A three-dimensional ground water flow and solute transport code. Westinghouse Savannah River Company Report WSRC-RP-89-1085, Savannah River Site, Aiken, S.C. 172 pp.
- Freeze, R.A. 1969. The mechanism of natural groundwater recharge and discharge; I. One dimensional vertical, unsteady unsaturated flow above a recharging or discharging groundwater flow system. *Water Resources Res.* 5:153-171.
- Freeze, R.A. 1971. Three dimensional transient saturated-unsaturated flow in a groundwater basin. *Water Resources Res.* 7:347-366.
- Freeze, R.A., and P.A. Witherspoon. 1966. Theoretical analysis of regional groundwater flow I: Analytical and numerical solutions to the mathematical model. *Water Resources Res.* 2:641-656.
- Freeze, R.A., and P.A. Witherspoon. 1967. Theoretical analysis of regional groundwater flow II: Effect of water table configuration and subsurface permeability variations. *Water Resources Res.* 3:623-634.

- Freyberg, D.L. 1986. A natural gradient experiment on solute transport in a sand aquifer 2. Spatial moments and the advection and dispersion of nonreactive tracers. *Water Resources Res.* 22(13):2031-2046.
- Garabedian, S.P. 1986. Application of a parameter-estimation technique to modeling the regional aquifer underlying the Eastern Snake River plain, Idaho. USGS. *Water Resources Investigation Report 2278.* 60 pp.
- Gelhar, L.W., and C.L. Axness. 1983. Three-dimensional stochastic analysis of macrodispersion in aquifers. *Water Resources Res.* 19(1):161-180.
- GeoTrans. 1990. MODMAN: An optimization module for MODFLOW, version 2.0, Documentation user's guide. Sterling, Va.
- Golder Associates. 1988. FracMan Version 2.0 interactive rock fracture geometric model: User Documentation. Unpublished report for the Department of Energy. Golder Associates, Redmond, Wa.
- Gorelick, S.M. 1983. A review of distributed parameter ground water management modeling methods. *Water Resources Research* 19(2):305-319.
- Gorelick, S.M., and L.J. Lefkoff. 1985. Design and cost analysis of rapid aquifer restoration systems using flow simulation and quadratic programming. *Ground Water* 24(6):777-790.
- Gorelick, S.M., C.I. Voss, P.E. Gill, W. Murray, M.A. Saunders, and M.H. Wright. 1984. Aquifer reclamation design: The use of contaminant transport simulation combined with nonlinear programming. *Water Resources Research* 20(4):415-427.
- Greenwald, R.M., J.C. Herweijer, I. Star, M. Gallagher, and A.L. Dreher. 1992. Optimization of well locations and rates for containment of contaminants utilizing an automated management routine coupled to MODFLOW: A case history, presented at the "Solving Ground Water Problems with Models" conference co-sponsored by the IGWMC and the Association of Ground Water Scientists and Engineers (February 11-13), Dallas, Tx.
- Grisale, G.E., and J.F. Pickens. 1980. Solute transport through fractured media. *Water Resources Research* 16:719-730.
- Hem, J.D. 1985. Study and Interpretation of the Chemical Characteristics of Natural Water, Third Edition. U.S. Geological Survey Water-Supply paper 2254. Alexandria, Va.

- Hill, M.C. 1990. MODFLOW: A computer program for estimating parameters of a transient, three-dimensional ground-water flow model using nonlinear regression. USGS. Open-File Report 91-484. 317 pp.
- Hochmuth, D.P., and D.K. Sunada. 1985. Ground-water model of two-phase immiscible flow in coarse material. *Ground Water* 23(5):617-626.
- Hubbert, M.K. 1940. The theory of groundwater motion. *J. Geol.* 48:785-944.
- Kaluarachchi, J.J., and J.C. Parker. 1990. Modeling multicomponent organic chemical transport in three-fluid-phase porous media. *Journal of Contaminant Hydrology* 5:349-374.
- Keuper, B.H., and E.O. Frind. 1991. Two-phase flow in porous media, 2. Model application. *Water Resources Research* 27(6):1058-1070.
- Konikow, L.F., and J.D. Bredehoeft. 1978. Computer model of two-dimensional solute transport and dispersion in ground water. U.S. Geol. Surv. TWRI, Book 7, Chap. 1. Reston, Va. 40 pp.
- Kuppusamy, T., J. Sheng, J.C. Parker, and R.J. Lenhard. 1987. Finite element analysis of multiphase immiscible flow through soils. *Water Resources Research* 23(4):625-631.
- Lasaga, A.C., and R.J. Kirkpatrick (ed). 1981. Kinetics of Geochemical Processes. Vol. 8, in *Reviews in Mineralogy*, P.H. Ribbe (ed.). Mineralogical Society of America, Washington, D.C.
- Lefkoff, L.J., and S.M. Gorelick. 1987. AQMAN: Linear and quadratic programming matrix generator using two-dimensional ground water flow simulation for aquifer management modeling. U.S. Geological Survey. Water Resources Investigation Report 87-4061. 164 pp.
- Lindberg, R.D., and D.D. Runnells. 1984. Groundwater redox disequilibrium: Applications to the measurement of Eh and computer modeling. *Science* 225:925-27.
- Liu, C.W., and T.N. Narasimhan. 1989. Redox-controlled multiple-species reactive chemical transport, 1. Model development. *Water Resources Res.* 25(5):869-882.
- Long, J.C.S., and D.M. Billaux. 1987. From field data to fracture network modeling. *Water Resources Research* 23:1201-1216.

- Long, J.C.S., P. Gilmour, and P.A. Witherspoon. 1985. A model for steady fluid flow in random three-dimensional networks of disc-shaped fractures. *Water Resources Research* 21:1105-1115.
- Long, J.C.S., J.S. Remer, C.R. Wilson, and P.A. Witherspoon. 1982. Porous media equivalents for networks of discontinuous fractures. *Water Resources Research* 18:645-658.
- Louie, W.F., W. Yeh, and N.S. Hsu. 1984. Multiobjective water resources management planning. *Journal of Water Resources Planning and Management, ASCE* 110(1):39-56.
- Mackay, D.M., D.L. Freyberg, and P.V. Roberts. 1986. A natural gradient experiment on solute transport in a sand aquifer 1. Approach and overview of plume movement. *Water Resources Res.* 22(13):2017-2029.
- Mangold, D.C., and C.F. Tsang. 1991. A summary of subsurface hydrological and hydrochemical models. *Reviews of Geophysics* 29(1):1-79.
- Mathess, G. and J.C. Harvey (translator). 1982. *The Properties of Groundwater*. Willey-Interscience, N.Y.
- McNeary, S.S., I. Remson, and H.S.C. Chen. 1962. Hydraulics of Wells in Unconfined Aquifers. *Proceedings of the American Society of Civil Engineers. Journal of Hydraulics Division* 88(HY6):115-123.
- McWhorter, D.B., and D.K. Sunada. 1990. Exact integral solutions for two-phase flow. *Water Resources Research* 26(3):399-414.
- Melchior, D.C., and R.L. Bassett (ed.). 1990. *Chemical Modeling of Aqueous Systems II*. ACS Symposium Series No. 416. American Chemical Society, Washington, D.C.
- Mendoza, C.A., and E.O. Frind. 1990a. Advective dispersive transport of dense organic vapors in the unsaturated zone, 1. Model development. *Water Resources Research* 26(3):379-387.
- Mendoza, C.A., and E.O. Frind. 1990b. Advective dispersive transport of dense organic vapors in the unsaturated zone. *Water Resources Research* 26:379-387.
- Moench, A.F. 1984. Double-porosity models for a fissured ground water reservoir with fracture skin. *Water Resources Research* 20:831-846.

- Molz, F.J., M.A. Widdowson, and L.D. Benefield. 1986. Simulation of microbial growth dynamics coupled to nutrient and oxygen transport in porous media. *Water Resources Res.* 22(8):1207-1216.
- National Research Council (NRC). 1990. *Ground Water Models: Scientific and Regulatory Applications*. National Academy Press, Washington, D.C. 303 pp.
- Nitao, J.J., and T.A. Buscheck. 1991. Infiltration of a Liquid Front in an Unsaturated, Fractured Porous Medium. *Water Resour. Res.* 27(8):2099-2112.
- Nitao, J.J., T.A. Buscheck, and D.A. Chesnut. 1992. The Implications of Nonequilibrium Fracture-Matrix Flow on Site Suitability and Total System Performance. *Third International High Level Radioactive Waste Management Conference*, April 12-16, Las Vegas (in press).
- Odenchantz, J.E., W. Bae, A.J. Valocchi, and B.E. Rittmann. 1990. Stimulation of Biologically Active Zones in Porous Media by Electron-Acceptor Injection. *J. Contaminant Hydrology* 6:36-52.
- Osborne, M., and J. Sykes. 1986. Numerical modeling of immiscible organic transport at the Hyde Park landfill. *Water Resources Research* 22(1):25-33.
- Oostrom, M., J.S. Hayworth, J.H. Dane, and O. Guven. 1992. Behavior of dense aqueous phase leachate plumes in homogeneous porous media. *Water Resources Res.* 28:2123-2124.
- Parker, J.C., R.J. Lenhard, and T. Kuppusamy. 1987. A parametric model for constitutive properties governing multiphase flow in porous media. *Water Resources Research* 23(4):618-624.
- Parker, J.C., J.J. Kaluarachchi, V.J. Kremesec, and E.L. Hochman. 1990. Modeling free product recovery at hydrocarbon spill sites. *Proc. Petrol. Hydrocarbons and Organic Chemicals in Groundwater*. National Water Well Association.
- Peralta, R.C., B. Datta, J. Solaimanian, P.J. Killian, and A. Yazdanian. 1985. Optimal sustained yield ground water withdrawal strategies for the Boeuf Tensas basin in Arkansas. *Miscellaneous Publication No. 29*. Water Research Center, Fayetteville, Ariz.
- Pinder, G.F., and J.D. Bredehoeft. 1968. Application of digital computer for aquifer evaluation. *Water Resources Res.* 4:1069-1093.
- Pinder, G.F., and E.O. Frind. 1972. Application of Galerkin's procedure to aquifer analysis. *Water Resources Res.* 8:108-120.

- Plummer, L.N., J.F. Busby, R.W. Lee, and B.B. Hanshaw. 1990. Geochemical modeling of the Madison aquifer in parts of Montana, Wyoming, and South Dakota. *Water Resources Research* 26(9):1981-2014.
- Prindle, R.W., and P. Hopkins. 1989. On Conditions and Parameters Important to Model Sensitivity for Unsaturated Flow Through Layered, Fractured Tuff: Results of Analyses for HYDOCOIN Level 3 Case 2. SAND89-0652. Sandia National Laboratories. 63 pp.
- Pruess, K. 1987. TOUGH User's Guide. NUREG/CR4645. U.S. Nuclear Regulatory Commission, Washington, D.C.
- Pruess, K. 1991. TOUGH2 - A general-purpose numerical simulator for multiphase fluid and heat flow. Lawrence Berkeley Laboratory LBL-29400.
- Preuss, K., and T.N. Narasimhan. 1985. A practical method for modeling fluid and heat flow in fractured porous media. *Society of Petroleum Engineers Journal* 25:14-26.
- Rafai, H.S., and P.B. Bedient. 1990. Comparison of Biodegradation Kinetics with an Instantaneous Reaction Model for Groundwater. *Water Resources Research* 26: 637-646.
- Rubin, J. 1992. Solute transport with multisegment, equilibrium-controlled, classical reactions: Problem Solvability and feed forward methods' applicability for complex segments of at most binary participants. *Water Resources Research* 28(6):1681-1702.
- Runnells, D.D. Inorganic chemical processes and reactions. Chapter 6 in *Regional Ground Water Quality*, W.M. Alley (ed.). Van Nostrand Reinhold, New York (in press).
- Runnells, D.D., and R.D. Lindberg. 1990. Selenium in aqueous solution: The impossibility of obtaining a meaningful Eh using a platinum electrode, with implications for geochemical computer modeling. *Geology* 18(3):212-15.
- Ryan, J.N., and P.M. Gschwend. 1990. Colloid mobilization in two Atlantic Coastal Plain aquifers: Field studies. *Water Resources Research* 26(2):307-22.
- Scheidegger, A.E. 1954. Statistical hydrodynamics in porous media. *J. Appl. Phys.* (25):994-1001.

- Schiegg, H.O. 1986. 1.5 Ausbreitung von Mineralöl als Flüssigkeit (Methode zur Abschätzung). In Verteilung und Behandlung von Mineralölschadensfällen im Hinblick auf den Grundwasserschutz, Teil 1, Die wissenschaftlichen Grundlagen zum Verständnis des Verhaltens von Mineralöl im Untergrund. LTWS-Nr. 20. Umweltbundesamt, Berlin. [Spreading of Oil as a Liquid (estimation Method). Section 1.5 in Evaluation and Treatment of Cases of Oil Damage with Regard to Groundwater Protection, Part 1, Scientific Fundamental Principles for Understanding the Behavior of Oil in the Ground. LTWS-Nr. 20. Federal Office of the Environment, Berlin.)
- Schincariol, R.A., and F.W. Schwartz. 1990. An experimental investigation of variable density flow and mixing in homogeneous and heterogeneous media. *Water Resources Research* 26(10):2317-2329.
- Schwartz, F.W., L. Smith, and A.S. Crowe. 1983. A stochastic analysis of macroscopic dispersion in fractured media. *Water Resources Research* 19(5):1253-1265.
- Semprini, L., and P.L. McCarty. 1989. Biostimulation and Biotransformation Modeling. In *In-Situ Aquifer Restoration of Chlorinated Aliphatics by Methanotrophic Bacteria*. EPA/600/2-89/03:172-196.
- Shapiro, A.M. 1987. Transport equations for fractured porous media. Pp. 407-471 in J. Bear and M.Y. Corapcioglu (eds.), *Advances in Transport Phenomena in Porous Media*, NATO Advanced Study Institutes Series E, Vol. 128. Martinus Nijhoff Publishers, Dordrecht, The Netherlands.
- Shimo, M., and J.C.S. Long. 1987. A numerical study of transport parameters in fracture networks. Pp. 121-131 in D.D. Evans and T.J. Nicholson (eds.), *Flow and Transport through Unsaturated Fractured Rock*, AGU Monograph 42. American Geophysical Union, Washington, D.C.
- Sleep, B.E. 1990. *Compositional Simulation of Ground Water Contamination by Organic Compounds*. Ph.D. Thesis. Department of Civil Engineering, University of Waterloo, Waterloo, Ontario, Canada.
- Sleep, B., and J. Sykes. 1989. Modeling the transport of volatile organics in variably saturated media. *Water Resources Research* 25(1):81-92.
- Smith, L., and F.W. Schwartz. 1980. Mass transport 1: A stochastic analysis of macroscopic dispersion. *Water Resources Res.* 16(2):303-313.
- Smith, L., and F.W. Schwartz. 1984. An analysis of the influence of fracture geometry on mass transport in fractured media. *Water Resources Research* 20:1241-1252.

- Smith, L., C.W. Mase, and F.W. Schwartz. 1985. A stochastic model for transport in networks of planar fractures, in Greco 35 Hydrogeologie, Ministere de la Recherche et la Technologie Centre Nationale de la Recherche Scientifique, Paris.
- Srivastava, R., and T.C.J. Yeh. 1991. Analytical solutions for one-dimensional, transient infiltration toward the water table in homogeneous and layered soils. *Water Resources Research*. 753-762 pp.
- Stumm, W., ed. 1987. *Aquatic Surface Chemistry*. Willey-Interscience, New York.
- Sudicky, E.A. 1985. A collection of analytical solutions for solute transport in porous and fractured porous media, report. Institute for Ground Water Research. University of Waterloo, Ontario.
- Sudicky, E. A. 1986. A natural gradient experiment on solute transport in a sand aquifer: Spatial variability of hydraulic conductivity and its role in the dispersion process. *Water Resources Res.* 22(13):2069-2082.
- Sudicky, E.A., and E.O. Frind. 1982. Contaminant transport in fractured porous media: Analytical solutions for a system of parallel fractures. *Water Resources Research* 18:1634-1642.
- Sudicky, E.A., and R.G. McLaren. 1992. The Laplace Galerkin technique for large-scale simulation of mass transport in discretely fractured porous formations. *Water Resources Res.* 28:499-514.
- Sun, R.J., and J.B. Weeks. 1991. Bibliography of Regional Aquifer-System analysis Program of the U.S. Geological Survey--Bibliography, 1978-1991. U.S. Geological Survey Water-Resources Investigations Report 91-4122. Reston, Va.
- Theis, C.V. 1935. The Relation Between the Covering of the Piezometric Surface and Rate and Duration of Discharge of a Well Using Groundwater Storage. *Trans. Amer. Geophys. Union*. 519-524 pp.
- Thorstenson, D.C. 1990. Chemical modeling of regional aquifer systems-implications for chemical modeling of low-level radioactive-waste repository sites. Pp. 110-13 in M.S. Bendinger and P.R. Stevens (eds.), *Safe Disposal of Radionuclides in Low-Level Radioactive-Waste Disposal Workshop*, U.S. Geological Survey, July 11-16, 1987, Big Bear Lake, California, Proceedings. Denver, Colorado. U.S. Geological Survey Circular 1036.
- Tóth, J. 1962. A theory of groundwater motion to small drainage basins in Central Alberta. *J. Geophys. Res.* 67:4375-4387.

- Tóth, J. 1963. A theoretical analysis of groundwater flow in small drainage basins. *J. Geophys. Res.* 68:4795-4812.
- Tsang, C.F. 1987. *Coupled Processes Associated with Nuclear Waste Repositories.* Academic Press, Inc., Orlando, Fla. 801pp.
- Tsang, Y.W., and C.F. Tsang. 1987. Channel model of flow through fractured media. *Water Resources Research* 23:467-479.
- van Dam, J. 1967. The migration of hydrocarbons in a water-bearing stratum. Pp. 55-96 in *The Joint Problems of the Oil and Water Industries*, P. Hepple, ed. The Institute of Petroleum, 61 New Cavendish Street, London.
- van Genuchten, M.T., and F.N. Dalton. 1986. Models for simulating salt movement in aggregated field soils. *Geoderma* 38:165-183.
- Ward, D.S., D.C. Skipp, D.A. Giffin, and M.D. Barcelo. 1989. Dual-porosity and discrete fracture simulation of ground water flow in west-central Florida. Pp. 385-408 in *NWWA Conference on Solving Ground Water Problems with Models* (Indianapolis, IN). National Water Well Association, Dublin, Oh.
- Weaver, J.W., and R.J. Charbeneau. 1990. Hydrocarbon spill exposure assessment modeling. *Proceedings of the NWWA/API Conference on Petroleum Hydrocarbons and Organic Chemicals* (October 31 - November 2), Houston, Tx. pp. 233-247.
- Weaver, J.W., and R.J. Charbeneau. A kinematic/dynamic model of nonaqueous phase liquid transport in the vadose zone. Submitted to *Water Resources Research* (in press).
- Weaver, J.W., B.K. Lien, and R.J. Charbeneau. 1992. Exposure assessment modeling for hydrocarbon spills into the subsurface: Sensitivity to soil properties. Pp. 217-231. in D.A. Sabatini and R.C. Knox (eds.), *Transport and Remediation of Subsurface Contaminants.* American Chemical Society Symposium Series 491.
- Wierenga, P.J. (ed.) 1991. Validation of flow and transport models for the unsaturated zone. *Journal of Contaminant Hydrology* 7:175.
- Witherspoon, P.A., J.C.S. Long, E.L. Majer, and L.R. Myer. 1987. A new seismic-hydraulic approach to modeling flow in fractured rocks. *Proceedings of NWWA/IGWMC Conference on Solving Ground-water Problems with Models*, Denver, CO (February 10-12). National Water Well Association, Dublin, Oh.

Yazdanian, A., and R.C. Peralta. 1986. Sustained yield ground water planning by goal programming. *Ground Water* 24(2):157-165.

Yeh, W. 1986. Review of parameter identification procedures in ground water hydrology: The inverse problem. *Water Resources Research* 22(2):95-108.

Zheng, C. 1990. MT3D, A modular three-dimensional transport model. S.S. Papadopoulos & Associates, Inc., Bethesda, Md.

NTIS does not permit return of items for credit or refund. A replacement will be provided if an error is made in filling your order, if the item was received in damaged condition, or if the item is defective.

Reproduced by NTIS

National Technical Information Service
Springfield, VA 22161

*This report was printed specifically for your order
from nearly 3 million titles available in our collection.*

For economy and efficiency, NTIS does not maintain stock of its vast collection of technical reports. Rather, most documents are printed for each order. Documents that are not in electronic format are reproduced from master archival copies and are the best possible reproductions available. If you have any questions concerning this document or any order you have placed with NTIS, please call our Customer Service Department at (703) 487-4660.

About NTIS

NTIS collects scientific, technical, engineering, and business related information — then organizes, maintains, and disseminates that information in a variety of formats — from microfiche to online services. The NTIS collection of nearly 3 million titles includes reports describing research conducted or sponsored by federal agencies and their contractors; statistical and business information; U.S. military publications; audiovisual products; computer software and electronic databases developed by federal agencies; training tools; and technical reports prepared by research organizations worldwide. Approximately 100,000 *new* titles are added and indexed into the NTIS collection annually.

For more information about NTIS products and services, call NTIS at (703) 487-4650 and request the free *NTIS Catalog of Products and Services*, PR-827LPG, or visit the NTIS Web site
<http://www.ntis.gov>.

NTIS

***Your indispensable resource for government-sponsored
information — U.S. and worldwide***