

AD-A285 889



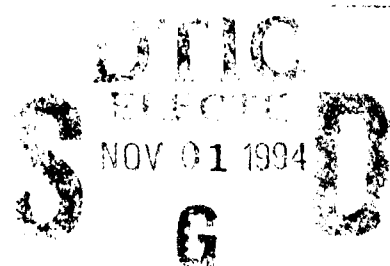
11

Domain-Specific Criteria to Direct and Evaluate Planning Systems

Yolanda Gil
USC/Information Sciences Institute
4676 Admiralty Way
Marina del Rey, CA 90292-6695

Mark Hoffman
ISX Corporation
1165 North Chase Pkwy
Marietta, GA 30067

Austin Tate
University of Edinburgh
80 South Bridge
Edinburgh EH1 1HN, Scotland



May 1994
ISI/RR-93-365

Accession For	
NTIS CRA&I	<input checked="" type="checkbox"/>
DTIC TAB	<input type="checkbox"/>
Unannounced	<input type="checkbox"/>
Justification	
By	
Distribution/	
Availability Codes	
Avail and/or	
Special	


A-1

DTIC QUALITY ASSURED

A short version of this paper was presented at the 1994 Workshop of the ARPA/Rome Laboratories Planning Initiative, held February 21-25, 1994 in Tucson Arizona

94 11 1 074

94-33899



REPORT DOCUMENTATION PAGE

FORM APPROVED
OMB NO. 0704-0188

Public reporting burden for this collection of information is estimated to average 1 hour per response, including the time for reviewing instructions, searching existing data sources, gathering and maintaining the data needed, and completing and reviewing the collection of information. Send comments regarding this burden estimated or any other aspect of this collection of information, including suggestions for reducing this burden to Washington Headquarters Services, Directorate for Information Operations and Reports, 1215 Jefferson Davis Highway, Suite 1204, Arlington, VA 22202-4302, and to the Office of Management and Budget, Paperwork Reduction Project (0704-0188), Washington, DC 20503.

1. AGENCY USE ONLY (Leave blank)		2. REPORT DATE May 15, 1994		3. REPORT TYPE AND DATES COVERED Research Report	
4. TITLE AND SUBTITLE Domain-Specific Criteria to Direct and Evaluate Planning Systems				5. FUNDING NUMBERS F49620 92-C-0042 DABT63 91-C-0025	
6. AUTHOR(S) Yolanda Gil USC/ISI 4676 Admiralty Way Marina del Rey, CA 90292		Mark Hoffman ISX Corporation 1165 North Chase Pkwy Manetta, GA 30067		Austin Tate University of Edinburgh 80 South Bridge Edinburgh EH1 1HN, SCOTLAND	
7. PERFORMING ORGANIZATION NAME(S) AND ADDRESS(ES) USC INFORMATION SCIENCES INSTITUTE 4676 ADMIRALTY WAY MARINA DEL REY, CA 90292-6695				8. PERFORMING ORGANIZATION REPORT NUMBER RR-93-365	
9. SPONSORING/MONITORING AGENCY NAMES(S) AND ADDRESS(ES) ARPA 3701 Fairfax Drive Arlington, VA 22203				10. SPONSORING/MONITORING AGENCY REPORT NUMBER	
11. SUPPLEMENTARY NOTES A short version of this paper was presented at the 1994 Workshop of the ARPA/Rome Laboratories Planning Initiative, held February 21-25, 1994 in Tucson, Arizona					
12A. DISTRIBUTION/AVAILABILITY STATEMENT UNCLASSIFIED/UNLIMITED				12B. DISTRIBUTION CODE	
13. ABSTRACT (Maximum 200 words) This document is the result of a joint effort to understand what are relevant factors to consider when there are several possible courses of action (COAs) to accomplish a Non-combatant Evacuation Operation (NEO) military mission. These relevant factors are useful for generation and evaluation of COAs and provide the basis for a good decision in selecting a COA. The document compiles the relevant factors from the perspective of logistics that are useful to evaluate whether or not alternative proposed COAs can be supported logistically, and which ones seem to be better alternatives compared to the others. The ultimate goal of this joint effort is to use these factors to automate the evaluation and comparison of COAs and use the comparison to determine what are critical aspects of a COA that may be changed to produce a better option with a generative planner. We discuss how we envision using EXPECT and O-Plan2 for this purpose.					
14. SUBJECT TERMS EXPECT, O-Plan2, evaluation, Course of Action evaluation, PRECIS				15. NUMBER OF PAGES 22	
				16. PRICE CODE	
17. SECURITY CLASSIFICATION OF REPORT UNCLASSIFIED		18. SECURITY CLASSIFICATION OF THIS PAGE UNCLASSIFIED		19. SECURITY CLASSIFICATION OF ABSTRACT UNCLASSIFIED	
				20. LIMITATION OF ABSTRACT UNLIMITED	

GENERAL INSTRUCTIONS FOR COMPLETING SF 298

The Report Documentation Page (RDP) is used in announcing and cataloging reports. It is important that this information be consistent with the rest of the report, particularly the cover and title page. Instructions for filling in each block of the form follow. It is important to stay within the lines to meet optical scanning requirements.

Block 1. Agency Use Only (Leave blank).

Block 2. Report Date. Full publication date including day, month, and year, if available (e.g. 1 Jan 88). Must cite at least the year.

Block 3. Type of Report and Dates Covered. State whether report is interim, final, etc. If applicable, enter inclusive report dates (e.g. 10 Jun 87 - 30 Jun 88).

Block 4. Title and Subtitle. A title is taken from the part of the report that provides the most meaningful and complete information. When a report is prepared in more than one volume, repeat the primary title, add volume number, and include subtitle for the specific volume. On classified documents enter the title classification in parentheses.

Block 5. Funding Numbers. To include contract and grant numbers; may include program element number(s), project number(s), task number(s), and work unit number(s). Use the following labels:

C - Contract	PR - Project
G - Grant	TA - Task
PE - Program Element	WU - Work Unit Accession No.

Block 6. Author(s). Name(s) of person(s) responsible for writing the report, performing the research, or credited with the content of the report. If editor or compiler, this should follow the name(s).

Block 7. Performing Organization Name(s) and Address(es). Self-explanatory.

Block 8. Performing Organization Report Number. Enter the unique alphanumeric report number(s) assigned by the organization performing the report.

Block 9. Sponsoring/Monitoring Agency Name(s) and Address(es). Self-explanatory

Block 10. Sponsoring/Monitoring Agency Report Number. (If known)

Block 11. Supplementary Notes. Enter information not included elsewhere such as: Prepared in cooperation with...; Trans. of ...; To be published in... When a report is revised, include a statement whether the new report supersedes or supplements the older report.

Block 12a. Distribution/Availability Statement. Denotes public availability or limitations. Cite any availability to the public. Enter additional limitations or special markings in all capitals (e.g. NOFORN, REL, ITAR).

DOD - See DoDD 5230.24, "Distribution Statements on Technical Documents."

DOE - See authorities.

NASA - See Handbook NHB 2200.2.

NTIS - Leave blank.

Block 12b. Distribution Code.

DOD - Leave blank.

DOE - Enter DOE distribution categories from the Standard Distribution for Unclassified Scientific and Technical Reports.

NASA - Leave blank.

NTIS - Leave blank.

Block 13. Abstract. Include a brief (Maximum 200 words) factual summary of the most significant information contained in the report.

Block 14. Subject Terms. Keywords or phrases identifying major subjects in the report.

Block 15. Number of Pages. Enter the total number of pages.

Block 16. Price Code. Enter appropriate price code (NTIS only).

Blocks 17.-19. Security Classifications. Self-explanatory. Enter U.S. Security Classification in accordance with U.S. Security Regulations (i.e., UNCLASSIFIED). If form contains classified information, stamp classification on the top and bottom of the page.

Block 20. Limitation of Abstract. This block must be completed to assign a limitation to the abstract. Enter either UL (unlimited) or SAR (same as report). An entry in this block is necessary if the abstract is to be limited. If blank, the abstract is assumed to be unlimited.

Domain-Specific Criteria to Direct and Evaluate Planning Systems

Yolanda Gil
Information Sciences Institute
University of Southern California
4676 Admiralty Way
Marina del Rey, CA 90292
Gil@isi.edu
(412) 822-1511

Mark Hoffman
ISX Corporation
1165 Northchase Parkway
Marietta, GA 30067
hoffman@isx.com
(404) 612-1722

Austin Tate
AI Applications Institute
University of Edinburgh
80 South Bridge
Edinburgh EH1 1HN, Scotland
A.Tate@ed.ac.uk
(44-31) 650-2732

ISI Technical Report ISI-93-365

May 31, 1994

Abstract

This document is the result of a joint effort to understand what are relevant factors to consider when there are several possible courses of action (COAs) to accomplish a Non-combatant Evacuation Operation (NEO) military mission. These relevant factors are useful for generation and evaluation of COAs and provide the basis for a good decision in selecting a COA. The document compiles the relevant factors from the perspective of logistics that are useful to evaluate whether or not alternative proposed COAs can be supported logistically, and which ones seem to be better alternatives compared to the others. The ultimate goal of this joint effort is to use these factors to automate the evaluation and comparison of COAs and use the comparison to determine what are critical aspects of a COA that may be changed to produce a better option with a generative planner. We discuss how we envision using EXPECT and O-Plan2 for this purpose.

Keywords: EXPECT, O-Plan2, evaluation, Course of Action evaluation, PRECIS.

A short version of this paper was presented at the 1994 Workshop of the Arpa/Rome Laboratories Planning Initiative, held during February 21-25, 1994 in Tucson, AZ.

Contents

1	Introduction	1
2	Background	2
3	Evaluation Factors for NEO Operations	3
4	Relevant Logistics Factors for COA Evaluation	6
4.1	Estimating the Value of Relevant Factors for COA Evaluation	7
5	Comparing Alternative COAs	8
6	Related Work within the Planning Initiative	8
7	Generating Qualitatively Different Plans: EXPECT and O-Plan2	9
7.1	O-Plan2	9
7.2	EXPECT	9
7.3	Generating Qualitatively Different Plans	10
A	Appendix: An Example Scenario	11
A.1	Tentative Courses of Action	11
A.1.1	COA 1 (Delta)	11
A.1.2	COA 2 (Calypso)	11
A.1.3	COA 3 (Delta and Calypso)	12
A.1.4	COA 4 (Delta and Calypso and Abyss)	12
A.2	Staff Estimates	13
A.3	Comparison Matrices	13
B	Appendix: Summary of Algorithm for Evaluating and Comparing COAs	14
C	Appendix: Data Needed for Evaluating and Comparing COAs	15
D	Appendix: NEO Considerations	17

1 Introduction

Generating qualitatively different plans is crucial in decision-making support systems within the Planning Initiative. Current planners are tasked such that all the alternative COAs generated are pretty much produced under some fixed patterns. Typical patterns are to produce one COA that uses many resources but can be deployed very fast, another that uses less resources and the deployment takes longer, another is somewhere in the middle, and another is a bit more extreme. Generating qualitatively different plans would allow more variety and better quality solutions.

What we foresee as the framework is that an outer "strategic/task assignment" layer of the system performs some task analysis and sets direction. This would be used to set up definite targets and constraints for the "tactical" planner to flesh out. The tactics planner would thus establish that a plan was possible within the framework specified (keeping certain elements of evaluation at favorable levels). The planner would be tasked with different such requirements to produce alternate plans which are qualitatively different.

The intent of this document is to add to the PRECiS domain description [6] such that together they provide a rich domain example that is simple enough for enabling technology research, but also that can be realistically evaluated and recognized as addressing real issues.

This document attempts to clarify the following issues:

1. Clear separation of *task assignment* and scoping of a request to a *tactical* planner. Why these differ and how it helps to clearly separate the two.
2. Need for criteria against which plans will be evaluated. Idea that the *same* criteria can be used to *direct* the planner from the task assigner and can also be used to *evaluate* alternatives produced.

Our main goals are the following:

- To understand how domain criteria will be used to evaluate a plan *however it was produced* - manually, automatically or with mixed initiative.
- To relate each of these *domain criteria* to *plan features* in order to ensure that these plan features can be reasoned about by future planners.
- To give feedback to plan representation design efforts, to indicate which parts of the KRSL plan representation should be the primary targets for our work as being most relevant to domain issues of concern.
- To design an evaluation function to rate plan alternatives which will guide alternatives selection, such that the planner is using the *same* knowledge in choice making that will be used to rate COA options by the higher level analysis and direction people.
- To influence planner design and features to ensure that support is available to generate plans w desirable domain features required.

This document runs as follows. After laying some background on the purpose of COA evaluations, the paper shows the evaluation factors relevant for NEO operations. We then describe in detail how to evaluate relevant factors from a logistics perspective. Finally, we discuss how the O-Plan2 and EXPECT systems can cooperate in the generation and evaluation of alternative courses of action. The paper includes appendices with concrete examples of how tentative COAs are described, evaluated, and compared.

2 Background

During the concept development phase of a plan, it is crucial to develop careful estimates of the situation and the alternative courses of action. This analysis can help in making certain that:

- a) a broad spectrum of possible courses of action is considered;
- b) the uncertainties in each COA are analyzed and estimated to reduce unknowns;
- c) the analysis can be used as the basis for a commander's estimate and subsequent selection of the appropriate options.

The concept development phase is composed of the following steps [11]:

1. *Mission Analysis.* The CINC analyzes the mission and the assigned task. The result is a *mission statement* that contains the tasks to be accomplished and the purpose they achieve. These tasks are described by who/what/when/where/why/how.
2. *Planning Guidance.* The supported commander produces a *planning directive*, that contains several tentative courses of action and other information that is used as initial guidance for the analyses. Each tentative COA is described as a series of elements composed of who/when/what/where.
3. *Staff Estimates.* The six staff divisions use the planning directive to analyze the situation, each one from a different perspective. J-1 is concerned with personnel, J-2 with intelligence, J-3 with operations, J-4 with logistics, J-5 with plans and policy, and J-6 is concerned with C⁴. The result of this analysis is a more refined description of each tentative COA, as well as staff estimates of relevant factors.
4. *Commander's Estimate.* A commander's estimate that summarizes the staff estimates is put together that is the basis to select one of the tentative COAs.
5. *Concept of Operations.* Produce an OPLAN (operation plan) that fully develops the CINC's concept of operations and includes time-phased force and deployment data (TPFDD).

The preparation of the staff estimates and the commander's estimate may be the most critical and time consuming task of time-sensitive planning operations. This is currently done by human planners, and our goal is to contribute to the automation (or partial automation) of this process.

Another important problem is that the generation of alternative courses of action cannot be fine-tuned because of time constraints. Courses of action turn out to be one of three types [12]:

1. conservative, using few forces,
2. use massive forces,
3. take little force with the hope that the operation will succeed anyway.

These three types are too gross grain and lie on stereotypical positions of the spectrum of possible alternatives. There are many tradeoffs that should be considered. For example, using a large force is a trivial way to make an operation succeed. However, such COA is considered unacceptable because it is too expensive. The goal is to use the minimum amount of force sufficient to hold the operation and of acceptable cost. If we increase automation during this phase, more satisfactory COAs will be produced.

3 Evaluation Factors for NEO Operations

In the staff estimates process, 23 of the 39 JOPES identified elements of evaluation (EEs) [10] are applicable to most NEO operations and should therefore be considered in the identification and recommendation of a NEO COA. Of these factors, many will remain constant across all COAs and are usually not addressed. Of those that differ, a few are identified as *critical factors* and are thus instrumental in the nomination of the recommended COA.

The 23 EEs are:

1. *Agreements and treaties*

Do we have overflight rights and freedom of navigation for all lines of communications?

Do we have basing rights for all staging bases, intermediate locations, and safe havens?

Do we have all necessary host nation support at each location?

Would we be violating any treaties with any country involved while conducting the proposed activities?

2. *Airfields and air facilities*

Are the airfields close to the evacuation areas?

Are the airfields capable of supporting the proposed evacuation aircraft types?

Are the airfields capable of supporting the proposed aircraft quantities?

Are there enough of the right types of staff available (refuelers, air traffic control, maintenance, etc.)?

Do the airfields have facilities for refueling (only if necessary) or do we need to bring it in?

Are the airfields capable of providing the equipment necessary to support aircraft operations (radios, radar, etc.)?

Do the airfields have maintenance facilities (hardstands, hangars, etc.) if maintenance is going to be needed there?

3. *Allied and friendly cooperation*

Is this a joint operation? If so, have tasks/missions been allocated?

Do we have the political backing of our friends and allies for this operation?

4. *American firms overseas*

Are there firms that will require staff and essential records/equipment evacuation?

5. *Ammunition*

Do we have access to sufficient quantities?

Do we have access to sufficient types?

Can we acquire the ammunition in a timely manner to support operations?

Are we prepared for contingencies with respect to needed ammunition?

6. *Communications*

Will the Host Nation communications be sufficient (phones)?

Do we need secure communications? If so, can we provide it?

7. *Concept of operations*
 - Is the concept of operations in accordance with all guidance and constraints currently supplied?
 - Is the concept robust (no/minimal single point failure)?
 - Is the concept flexible (is this option able to adapt to worsening / improving conditions)?
 - Are the success, termination, and transition criteria well defined?
8. *Effects of US response*
 - Will there be repercussions based on our response (sanctions, diplomatic relations, etc.)?
 - Will the American people support the operation?
9. *Environment, weather, and oceanography*
 - Can critical portions of the operation be done at night?
 - Will weather potentially hamper / delay our operation?
 - Can the weather be used to hamper / delay enemy activities / reaction?
 - Do the tides negatively affect the operation?
10. *Facilities (US and allied)*
 - Are allied and US facilities sufficient to support operations?
 - Intermediate locations: food, water, shelter, safety?
 - Safe Havens: food, water, shelter, hospital, political, onward transportation?
11. *Facilities (enemy)*
 - Are enemy facilities a "center of gravity" for their operations? Can they be disabled?
 - Can enemy facilities be captured / utilized for our benefit?
12. *Forces (US and allied)*
 - Are the forces trained for this type of operation?
 - Are there sufficient forces to offset anticipated and contingency enemy reactions?
 - Can the forces be in position in the timeframe identified?
 - Do the forces have sufficient equipment?
 - Can we accomplish the mission with a "minimum footprint" (minimal troops, destruction, minimum area, etc.)?
13. *Forces (enemy)*
 - Can enemy forces be countered during the operation to minimize their impact, especially loss-of-life?
14. *Geography and terrain*
 - Are the friendly forces trained to support operations in this type of area and terrain?
 - Does the terrain / geography inhibit / facilitate the operation?
 - Are beaches accessible as transportation alternative?
15. *Legal authorities*
 - Would we be violating any local or international laws or treaties in conducting these operations?
 - Will we be coordinating with local peacekeeping authorities?

16. *Maps and chart availability*

Do we have sufficient information about the local geography and topology?

17. *Medical services*

Sufficient (in both quantity and type) medical facilities must be provided both en-route and at each safe haven.

Medical units must be available at each of the evacuation centers in country.

18. *Non-combatant personnel*

Accommodations (both transportation, food, and lodging) must be made available for all evacuees including both US and other friendly nationals evacuated by US.

19. *Operational comparison (US and adversary)*

What activities might the enemy undertake to undermine our operation?

How susceptible is our operation to enemy activities?

20. *Reconnaissance reporting*

Can we get assessments of enemy activities for this operation?

Can we get information regarding the agencies, facilities, and resources involved and updates on that status over the course of the operation?

21. *Rules of engagement (ROE)*

Will the operation be able to be conducted within the specified rules of engagement?

22. *Seaports and port facilities*

Are the seaports close to the evacuation areas?

Are the seaports capable of supporting the proposed evacuation ship types?

Are the seaports capable of supporting the proposed ship quantities?

Are there enough of the right types of staff available (refuelers, sea traffic control, maintenance, etc.) if necessary?

Do the docks have facilities for refueling (only if necessary) or do we need to bring it in?

Are the docks capable of providing the equipment necessary to support ship operations (radios, etc.)?

23. *Transportation (local)*

Is sufficient local transportation available for transport to assembly areas?

Can transportation be rented or purchased locally as opposed to provided by the evacuation forces?

Are the routes susceptible to enemy intervention?

Can the local lines of communications be protected during use?

The remaining 16 are normally not a consideration during NEO operations but are included here for completeness:

1. *Construction*

2. *Critical Assets*

3. *Emergency Response Elements*

4. *Intelligence Collection Assets*
5. *Intelligence Collection Priorities*
6. *LERTCON Actions*
7. *Manpower*
8. *Mobilization (Forces)*
9. *Mobilization (Industrial Base)*
10. *National/Regional Interests and Objectives*
11. *Nuclear Weapons Accounting*
12. *Political, Economic, and Social Factors*
13. *Petrol and Lubrication (POL)*
14. *Security Assistance/Military Aid Programs*
15. *Sustainment*
16. *World Reaction*

Appendix D summarizes additional NEO considerations.

4 Relevant Logistics Factors for COA Evaluation

As we described before, each staff division produces evaluations of COAs that take into account the factors relevant to that division. For example, the logistics directorate (J-4) is concerned with ensuring effective logistic support for all forces, including transportation, supply, and maintenance issues. This section describes relevant factors to evaluate COAs from a logistics perspective in more detail than the previous section. The main factors from a logistics perspective are the following five:

A-PORTS (Airports) — For each airport mentioned in COA, two aspects are evaluated: (1) number of sorties/day, and (2) the number of square feet of aircraft parking.

S-PORTS (Seaports) — For each seaport mentioned in COA, the aspects considered are: (1) number of piers, (2) number of berths, (3) the max size of vessels allowed in the seaport (in feet), and (4) number of oil facilities or POLs (petrol and lubrication.)

LOG PER (Logistics Personnel) — The number of people needed to support the operation. Support personnel includes unloading personnel, stevedores, and military police.

Closure Date (Earliest deployment closure allowed by COA) — This is also known as the COA closure date, and is given as an offset from D-day (D+X).

LOCs (Lines of Communication) — This factor evaluates the operation in terms of how the different force modules involved will be able to communicate when they are physically distributed in different locations. It is usually qualified as good, ok, or bad.

-
- A-PORTS:
 - airports
 - sorties/day
 - sq ft ac parking
 - S-PORTS:
 - seaports
 - piers
 - berths
 - vessel size limitations in feet
 - oil facilities
 - CLOSURE DATE
 - LOG PERS
 - LOCs:
 - number locations
 - miles max distance
 - air and sea?

Figure 1: Relevant Logistics Factors to Evaluate a COA.

Figure 1 summarizes these factors.

Other factors considered include resupply capability of airports and seaports in terms of storage and refrigeration, pre-positioned war reserve material stock, covered storage areas, logistics command and control, host nation support in terms of resources allocated by host country for the operation, medical services, the logistic over the shore, whether ships are stacked up at the seaports waiting to be unloaded, onward movement coordination, oil facilities gained, who is in charge of C2, whether forces must move to other locations, topography, C3 physical protection, climate and weather, and enemy C3CM.

4.1 Estimating the Value of Relevant Factors for COA Evaluation

The value of most factors is estimated using back of the envelope calculations. In summary, the five logistics factors just described are estimated as follows:

A-PORTS: For all the airports mentioned in COA, add

- number of sorties/day allocated to the operation by the host nation.
- aircraft parking space available (in square feet).

S-PORTS: For all the seaports mentioned in COA, add

- number of piers in the seaport.

- number of cargo berths.
- maximum size of vessels allowed by the seaports of the COA (in feet). This is calculated by taking the maximum length of the types of cargo berths available in all the seaports.

Closure Date: Maximum of airlift and sealift closure times.

LOG PER: The logistics personnel needed is a function of the size of the personnel involved in the operation. It can be estimated as a percentage of the people who compose the non-organic force modules involved in the COA. The logistics personnel is composed of unloading support personnel, airport support personnel, and seaport support personnel.

LOCs: There are three relevant aspects to evaluate.

- number of locations
- maximum distance between those locations (in miles)
- whether or not there are both air and sea locations.

Appendix B describes in more detail how to produce these estimates.

5 Comparing Alternative COAs

Once the factors relevant for the evaluation have been estimated for each COA, the COAs can be compared against each other to produce a comparison matrix. The matrix is filled out with pluses and/or minuses depending on how the alternative COAs compare.

A-PORTS is better the more throughput they have, which depends mostly on sorties and parking. S-PORTS is better the more berths of bigger size that they have. The closure date is better the closer it is to the D day. LOG PERS is good if it is not a large number.

LOCs are compared as follows. If only one geoloc involved in COA, then they are good. If two geolocs, then they are ok. If three or more geolocs, they are bad. It is better if the locations are close to each other and also if they are far from the enemy border. It is also good if there are both air and sea locations.

In general there are tradeoffs in these factors. For example, the more ports in the COA, the better A-PORTS and S-PORTS, but LOG PERS increases and that is not so good. This is key to give feedback to a generative planner from this evaluation: to keep a good value in a factor while improving in another one.

6 Related Work within the Planning Initiative

COATA and COAST are tools developed within the Planning Initiative that explore issues complementary to what is described in this paper in their coverage of evaluation criteria, the scope of the work to support the creation of staff estimates, and the research issues that they address.

COATA is a COA evaluation tool developed at Rockwell [9]. The main focus of the research at Rockwell is reasoning under uncertainty. The uncertainty in the data is represented with probability distributions used by a decision-theoretical model to evaluate COAs against a set of pre-defined metrics. COATA (Course Of Action Trade-off Analyzer) is designed to provide an early, high-level trade-off analysis among different classes of COAs under uncertain conditions. COATA concentrates on factors relevant to NEO operations from a J-3 (operations) perspective. This paper focuses on a complementary J-4 (logistics) perspective.

COAST is a COA selection tool developed at NRaD [5]. COAST produces a COA selection matrix based on a set of criteria chosen and ranked by the user according to their relevance for the situation. COAST does not evaluate the criteria: the user must estimate them manually and enter the result. COAST takes these manual evaluations and uses a weighted-sum scoring system to rank the COAs. Like COATA, COAST also considers operational criteria.

7 Generating Qualitatively Different Plans: EXPECT and O-Plan2

This section describes our ideas to combine the COA generation via O-Plan2 and the COA evaluation capabilities of EXPECT within the Planning Initiative. We first present very briefly the two systems, then we show how they can be combined.

7.1 O-Plan2

The O-Plan2 Project at the Artificial Intelligence Applications Institute of the University of Edinburgh is exploring a practical computer based environment to provide for specification, generation, interaction with, and execution of activity plans. O-Plan2 is intended to be a domain-independent general planning and control framework with the ability to embed detailed knowledge of the domain. See [1] for background reading on planning systems. See [2] for details of O-Plan (now referred to as O-Plan1), the planning system that was a forerunner to the O-Plan2 agent architecture. That paper also includes a chart showing how O-Plan relates to other planning systems. Further detail on O-Plan2 is available in [8].

The overall O-Plan2 plan representation and system allows for "tasks" (Missions, constraints, resources, etc) to be explored and compared in a supportive interface for doing plan option analysis. This strategic "Task Assignment" level gives more specific tactical requirements to the computer planner and human planner who work with mixed initiative alongside each other. Neither is "in charge" in our system - they both are "editing" plans constrained by the mission options being explored and the "authority" given to them for planning or execution. Finally, when a COA to be used as a basis for operations is selected, operational planning and execution monitoring support is offered along with some simple forms of plan repair to keep things on track.

The Edinburgh O-Plan2 prototype is currently being demonstrated generating plans a logistics scenario. Work is now underway for mid 1994 to demonstrate the O-Plan2 planner working with an enriched resource model of NEO evacuee transportation in the PRECIS domain. A later demonstration in 1995 is intended to show how plans can be generated and their execution monitored and simple fixes applied in the PRECIS domain.

7.2 EXPECT

The goal of the EXPECT project of the Information Sciences Institute of the University of Southern California is to provide an environment for the development of knowledge-based systems that aids in the acquisition, maintenance, and documentation of the knowledge about a task.

The EXPECT architecture [7, 3, 4] is being applied to producing staff estimates for tentative courses of action to produce briefings for a commander. To date, we have a prototype system that takes an assessment of the situation and evaluates relevant factors for the alternative courses of action from the logistics perspective. The system has a map-based interface that displays force deployment, and allows the user to analyze factor evaluations through interactive dialogues. The user can correct the system's knowledge about how to compute these evaluations if a knowledge deficiency is detected. The user can also correct the system's knowledge base to add new relevant factors or to expand the level of detail at which the evaluations are computed.

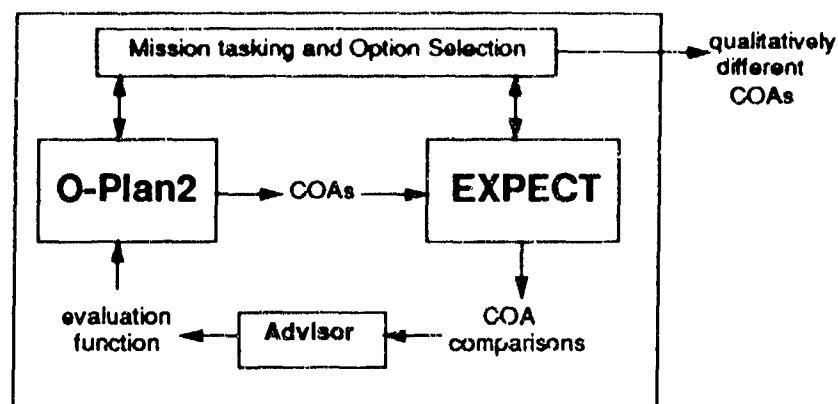


Figure 2: O-Plan2 and EXPECT could cooperate to produce better alternatives for COAs.

7.3 Generating Qualitatively Different Plans

Figure 2 shows how the two systems could cooperate to produce better alternatives. O-Plan2's generated COAs are given to EXPECT. EXPECT evaluates these COAs, and gives feedback to O-Plan's evaluation function in terms of what factors can be improved to produce a better COA.

A higher level Mission Tasking component provides the framework within which options are being explored and compared.

The Advisor module would provide the feedback to make a COA of better quality. This feedback can be at different levels of detail. The more details, the easier it is for a generative planner to operationalize the feedback. For example, a high-level piece of feedback could be "The airlift closure date needs to be a day earlier," while a more detailed one would be "use a bigger airport."

Acknowledgments

Dave Brown from MITRE and Tom Karmiezak from SRA provided very useful expertise that we included in this document. Of course, any inaccuracies and misinterpretations remain ours.

The EXPECT project is supported by the Advanced Research Projects Agency under contract no. DABT63-91-C-0025. The view and conclusions contained in this document are those of the authors and should not be interpreted as representing the official policies, either expressed or implied, of ARPA or the U.S. Government.

O-Plan2 work is supported by the US Advanced Research Projects Agency (ARPA) and the US Air Force Rome Laboratory acting through the Air Force Office of Scientific Research (AFSC) under contract F49620-92-c-0042. The United States Government is authorized to reproduce and distribute reprints for government purposes notwithstanding any copyright notation hereon.

A Appendix: An Example Scenario

This appendix shows with concrete examples what are the relevant inputs and outputs of the various steps of the development of the concept of operations. The examples used are extracted from the PRECIS scenario.

A.1 Tentative Courses of Action

Tentative COAs are described as a set of elements composed of who/when/what/where specifications. These correspond to a force module, a time frame (a start date and an end date as offsets from D-day), an action, and a location.

The following are the alternative COAs for the PRECIS scenario.

A.1.1 COA 1 (Delta)

English Description:

On D day, the MEU¹ will conduct amphibious operations in Delta and the LIB² will airland in Delta. Starting on D+2 and ending no later than D+5, the ACR³ will begin unloading in Delta. Starting on D+5 and ending no later than D+15, the MID⁴ will begin unloading in Delta. The MEU will reembark no later than D+9. On D day, the CVBG⁵ will MODLOC near Barnacle.

COA elements:

Who	When	What	Where
MEU	D day	amphibious ops	Delta
LIB	D day	airland	Delta
ACR	start on D + 2 end NLT D + 5	begin unloading	Delta
MID	start on D + 5 end NLT D + 15	begin unloading	Delta
MEU	NLT D + 9	reimbark	
CVBG	D day	MODLOC	near Barnacle

A.1.2 COA 2 (Calypso)

English Description:

On D day, the MEU will conduct amphibious operations in Calypso and the LIB will airland in Calypso. Starting on D+2 and ending no later than D+5, the ACR will begin unloading in Calypso. Starting on D+5 and ending no later than D+15, the MID will begin unloading in Calypso. The MEU will reembark no later than D+9. On D day, the CVBG will MODLOC near Barnacle.

¹Marine Expeditionary Unit

²Light Infantry Brigade

³Armored Cavalry Regiment

⁴Mechanized Infantry Division

⁵CV Battle Group

COA elements:

Who	When	What	Where
MEU	D day	amphibious ops	Calypso
LIB	D day	airland	Calypso
ACR	start on D + 2 end NLT D + 5	begin unloading	Calypso
MID	start on D + 5 end NLT D + 15	begin unloading	Calypso
MEU	NLT D + 9	reimbark	
CVBG	D day	MODLOC	near Barnacle

A.1.3 COA 3 (Delta and Calypso)

English Description:

On D day, the MEU will conduct amphibious operations in Calypso and the LIB will airland in Delta. Starting on D+2 and ending no later than D+5, the ACR will begin unloading in Delta. Starting on D+2 and ending no later than D+15, 1 Brigade of the MID will begin unloading in Calypso. Starting on D+5 and ending no later than D+15, the rest of the MID will begin unloading in Delta. The MEU will reimbark no later than D+9. On D day, the CVBG will MODLOC near Barnacle.

COA elements:

Who	When	What	Where
MEU	D day	amphibious ops	Calypso
LIB	D day	airland	Delta
ACR	start on D + 2 end NLT D + 5	begin unloading	Delta
1 Bde of MID	start on D + 2 end NLT D + 15	begin unloading	Calypso
rest of MID	start on D + 5 end NLT D + 15	begin unloading	Delta
MEU	NLT D + 9	reimbark	
CVBG	D day	MODLOC	near Barnacle

A.1.4 COA 4 (Delta and Calypso and Abyss)

English Description:

On D day, the MEU will conduct amphibious operations in Calypso and the LIB will airland in Delta. On D+1, a LI Battalion will airland in Abyss. Starting on D+2 and ending no later than D+5, the ACR will begin unloading in Delta. Starting on D+2 and ending no later than D+15, 1 Brigade of the MID will begin unloading in Calypso. Starting on D+5 and ending no later than D+15, the rest of the MID will begin unloading in Delta. The MEU will reimbark no later than D+9. On D day, the CVBG will MODLOC near Barnacle.

	COA 1	COA 2	COA 3	COA 4
A-PORTS:				
- airports	1	1	2	3
- sorties/hr	315	165	480	580
- sq ft ac parking	2M	.9	2.9	4.4
S-PORTS:				
- seaports	1	1	2	3
- piers	6	9	15	18
- berths	6	10	16	21
- max vessel size in ft	600	none	none	none
- oil facilities	1	2	3	4
CLOSURE DATE	D + 15	D + 12	D + 9	D + 9
LOG PERS	3300	3300	3800	4300
LOCs:				
- number locations	1	1	2	3
- miles max distance	20	20	64	208
- air and sea?	yes	yes	yes	yes

Figure 3: Results of the Evaluation of the Alternative COAs from the Logistics Perspective.

COA elements:

Who	When	What	Where
MEU	D day	amphibious ops	Calypso
LIB	D day	airland	Delta
LI Batt	D + 1	airland	Abyss
ACR	start on D + 2 end NLT D + 5	begin unloading	Delta
1 Bde of MID	start on D + 2 end NLT D + 15	begin unloading	Calypso
rest of MID	start on D + 5 end NLT D + 15	begin unloading	Delta
MEU	NLT D + 9	reimbark	
CVBG	D day	MODLOC	near Barnacle

A.2 Staff Estimates

Staff estimates are presented as matrices of factors and alternative COAs. Section 4 describes how these evaluations are produced based on the description of each COA. Figure 3 shows an example of a logistics staff estimate.

A.3 Comparison Matrices

Based on the estimates, each staff division produces a comparison matrix that compares the alternative COAs. Section 5 shows how these comparisons are constructed. Figure 4 shows an example of a logistics

	COA 1	COA 2	COA 3	COA 4
A-PORTS	++	+	+++	+++
S-PORTS	+	++	+++	+++
CLOSURE	+++	++	+	+
LOG PERS	+	+	+/-	-
LOCs	+	+	++	+/-

Figure 4: Comparison Matrix for Alternative COAs from the Logistics Perspective.

staff comparison matrix. These comparisons are represented as pluses and minuses. Based on the data in this figure, COA 3 would probably be selected.

B Appendix: Summary of Algorithm for Evaluating and Comparing COAs

This is an algorithm to compute gross estimates of COA factors relevant for logistics evaluation. The COA is given as a set of elements as described in A.1. The factors are summarized in Figure 1.

1. Evaluate A-PORTS

The COA elements that need airports are those whose actions are airland, unload, and reimbark. For these elements:

- airports: add the total number of airports
- sorties/day: add the host nation support in sorties per day of all the airports
- ac parking: add the parking available for all the airports

2. Evaluate S-PORTS

The COA elements that need seaports are those whose actions are airland, unload, and reimbark. For these elements:

- seaports: add the total number of seaports
- piers: add the total number of piers
- berths: add the total number of ship berths in all the seaports (ship berths are berths of type A or B)
- vessel size limitations: maximum length of the berths of all the seaports
- oil facilities: add the total number of pils in all the seaports

3. Evaluate closure date of COA

If detailed routes and movements are available, take the maximum of the airlift closure and the sealift closure dates ⁶. Otherwise, since the sealift is usually the bottleneck, the closure date is estimated as follows:

⁶The procedure to calculate the airlift closure is described in detail in [13].

- (a) Calculate the total capacity of sealift available: The sealift available is given in the JSCP. For each ship type, multiply the number available by the capacity of the ship type.
- (b) Calculate total unloading time of sealift available: For each ship type, multiply the number available by the minimum unloading time of that ship type.
- (c) Calculate the sea cargo of all the non-organic units of the COA: Take 80% of the total cargo for each army and air force units.
- (d) Calculate how many round trips are necessary: Divide the sea cargo by the total capacity of sealift available.
- (e) Calculate the maximum time it would take to unload: Multiply the number of round trips by the total unloading time of the sealift available.
- (f) Calculate how much time it would take to unload given the capacity of the seaports of the COA: Divide the unloading time by the number of ship berths in the seaports of the COA (berths of types A and B).
- (g) Convert to days, and report as an offset from D day (i.e., D + X).

4. Estimate LOG PER (Logistics Personnel)

- (a) Compute the total personnel involved in the COA: Only the movement of army and air force units is under the logistics responsibility. Other types of units are organic (they move themselves). Add all the troops in all the non-organic units mentioned in the COA.
- (b) Estimate of the unloading support personnel: Take 10% of the total personnel.
- (c) Estimate the airport support personnel: Take 0.5% of the total personnel and multiply that by the number of airports.
- (d) Estimate the seaport support personnel: Take 1% of the total personnel and multiply that by the number of seaports.
- (e) Add all the support personnel.

5. Determine LOCs

- number locations mentioned in the COA.
- maximum distance between the locations: If more than one location, find distances between each pair in a table and take the maximum. If only one location with airport and seaport, estimate their distance as 20 miles.
- are there air and sea locations?: Check if there is airport and seaport for each location mentioned in COA.

C Appendix: Data Needed for Evaluating and Comparing COAs

The COAs in Appendix A can be evaluated using the procedures described in Appendix B given some additional data about resources and geolocs. We provide here these additional data.

The general data used for this scenario are as follows:

- Data about force modules:

UNIT	PERSONNEL	CARGO			
		OUTSIZE (stons)	OVERSIZE (stons)	BULK (stons)	NAT (mtons)
LIB	3005	93	1862	591	16087
ACR	5492	12905	13348	1362	83250
MID	17386	29747	46374	3969	267923

-- Data about ships:

ship type	length	depth (draft)	avg speed (knots)	avg load (mtons)	avg offload time
breakbulk		35	20.5	20,874	5 days
- slow	495				
- fast	572				
fast as container	669	32	20.0	13,881	35 hours
lash		37	22.5	42,042	18 hours
roro		34	23.5	38,755	6 hours
sea barge		39	20.0	42,400	10 hours

NOTE: Only 70% of the avg load can be used for cargo transportation.

-- Berths characteristics

berth type	length	depth	width
A	765	45	100
B	600	41	80
C	460	31	65
D	250	17	45
E	200	13	35
F	100	7	25

NOTE: Berths A and B are the only ones that can accommodate transport ships (due to draft limitations). They are called ship berths.

Data specific to this scenario:

- Sealift available in the JSCP: 20 breakbulk and 3 containers SS Fast.
- Units involved
 - * MEU (Marine Expeditionary Unit) (Navy)
 - * LIB (Light Infantry Brigade) (Army)
 - * ACR (Armored Cavalry Regiment) (Army)
 - * MID (Mechanized Infantry Division) (Army)
 - * CVBG (CV Battle Group) (Navy)

• Data on airports used in COA:

	Delta	Calypso	Abyss
hns in sorties/day	315	165	100
ac parking in sq ft	2,291,000	900,000	150,000

• Data on seaports used in COA:

	Delta	Calypso	Abyss
Berths type A	-	1	3
Berths type B	6	9	2
Piers	3	3	4
Oil facilities	1	2	1

- Road distances
 - Calypso - Abyss: 208 Km
 - Calypso - Delta: 64 Km
 - Delta - Abyss: 144 Km

D Appendix: NEO Considerations

This Appendix expands on the NEO factors described in Section 3.

In concept, an uncomplicated NEO case is one involving a small, homogeneous evacuee population that is geographically concentrated; a slowly, linearly-changing situation; a constant rate of evacuee population changes; a helpful, cooperating host nation and available, ready U.S. military capabilities not subject to higher priority demands. Such a situation may not even require military assistance. But even so, military authorities will monitor the situation closely in case of needed rapid adjustment.

Conversely, a complicated NEO case is that of a large, geographically-distributed, heterogeneous evacuee population; a rapidly changing volatile situation, a varying rate of evacuee population; a hostile, armed host nation and constrained U.S. military capabilities. According to Air Force Institute of Technology graduate students doing research into NEO planning, the following observations were made and are presented here:

1. Preparation of the commander's estimate may be the most critical and time-consuming task of NEO time-sensitive planning.
2. A NEO CAT early considers and analyzes the following four components of the impending NEO: (1) the threat environment; (2) locations of non-combatants to be evacuated; (3) escape routes; and (4) potential air and sea PODs.
3. Information gathering is the most important feature of NEO planning.

USCENTCOM provided the following list of information needs and sources for NEO planning:

- threat information (Intel reports)
- noncombatant data (EVAC file, Orders and Plans)
- road network data (USNI DB, Orders and Plans)
- airfield data (APOINTS DB, AFFIS file)
- seaport data (PORTS DB, AFFIS file)
- US military response force information including:
 - build force size and composition (SORTS)
 - force status and availability in the AOR (SORTS)

- host nation logistic assets (food, medicine) (Orders and Plans)
- embassy comm. capabilities (Embassy /DoS Liason)
- force organization
- Maps (DMA, JOPES)
- Weather (CAWSS file)
- Host Nation and Embassy site geography (GEO file, CNCC file)
- Other information identified as needed
- What is the composition of the evacuee population? (noncombatants, tourists, host nation officials)
- Where are they located?
- What baggage and equipment needs to be evacuated?
- What APOEs are in the vicinity?
- What are the APOE capabilities?
- What airlift assets are presently available in the area of responsibility?
- What host nation and contract transportation is available?
- What is the capability relationship between available aircraft and the APODs?
- What is the current state of overflight rights?
- Where and what are the intermediate safehavens?
- The threat environment (which in turn dictates the needs of the extraction force, the rules of engagement (ROE) for those forces, and the timing of the operation).

References

- [1] Allen, J., Hendler, J. and Tate, A., *Readings in Planning*, Morgan-Kaufmann, 1990.
- [2] Currie, K.W. and Tate, A., *O-Plan: the Open Planning Architecture*, Artificial Intelligence, Vol. 51, No. 1, North-Holland, Autumn 1991.
- [3] Gil, Y. *Knowledge Refinement in a Reflective Architecture* Proceedings of the Twelfth National Conference on Artificial Intelligence, Seattle, WA, August 1994.
- [4] Gil, Y., and Paris, C. L. *Towards Method-Independent Knowledge Acquisition*. Knowledge Acquisition, Special issue on Machine Learning and Knowledge Acquisition, Volume 6, Number 2, June 1994.
- [5] Larsen, R. W. and Herman, J. S. *COAST: Course of Action Selection Tool*. Presented at the 1994 Workshop of the Planning Initiative, Tucson, AZ, February 1994.
- [6] Reece, G., Tate, A., Brown, D., and Hoffman, M. *The PRECiS Environment* Paper to the ARPA/Rome Laboratory Planning Initiative Workshop at the National Conference on Artificial Intelligence (AAAI-93), Washington D.C., USA. ARPI Report ARPA-RL/CPE/Version 1, August 1993. Also available as Artificial Intelligence and Applications Institute Technical Report AIAI-TR-140, University of Edinburgh.
- [7] Swartout, W. R., Paris, C. L., and Moore, J. D. *Design for explainable expert systems*. IEEE Expert 6(3):58-64. 1991.
- [8] Tate, A., Drabble, B. and Kirby, R., *O-Plan2: an Open Architecture for Command, Planning and Control*, in Knowledge Based Scheduling, (eds. M.Fox, M. and M.Zweben), Morgan Kaufmann, 1994.
- [9] White, J. *NEO Course Of Action Analysis Decision Model*. Technical Memorandum number 136, Rockwell International, Palo Alto Laboratory, CA 1994.
- [10] JOPES Planning Policies and procedures Vol. 1, Appendic C, Criteria for the Evaluation of Military Options and Courses of Action.
- [11] Armed Forces Staff College, Pub 1., *The Joint Staff Officer's Guide*, 1991.
- [12] Rear Admiral Vernon E. Clark, address to the participants of the 1992 DRPI Meeting. San Antonio, TX, 1992.
- [13] Air Force Pamphlet 76-2, *Airlift Planning Factors*, 1987.