

AD-A282 407



0

**S** DTIC  
ELECTE  
JUL 22 1984  
**F**

Draft Copy  
Interim Record of Decision  
Davis Global Communications Site

Prepared for

McClellan Air Force Base  
Contract No. F04699-93-D-0017  
Delivery Order 7013  
Line Item 6.5.5

This document has been approved  
for public release and sale; its  
distribution is unlimited.

9578 94-22870

Prepared by

**CHM HILL**

2485 Natomas Park Drive, Suite 600  
Sacramento, California 95833

SWE70246.13.RP

July 18, 1994

DTIC QUALITY INSPECTED 1

94 7 20 1 16



**DEPARTMENT OF THE AIR FORCE**

HEADQUARTERS SACRAMENTO AIR LOGISTICS CENTER (AFLC)  
MCLELLAN AIR FORCE BASE, CALIFORNIA

JUL 15 1994

**MEMORANDUM FOR SEE DISTRIBUTION**

**FROM: SM-ALC/EMR**  
5050 Dudley Blvd, Suite 3  
McClellan AFB CA 95652-1389

**SUBJECT: Draft Copy, Interim Record of Decision (IROD), Davis Global  
Communications Site**

The subject document is forwarded to you for your review and comments. This document is identified as a primary document according to the guidelines in the Federal Facilities Site Remediation Agreement (FFSRA).

Please forward your comments and or concerns to us by 16 Sep 94. If you have any questions or for more information, please contact Marc Garcia or the undersigned at (916) 643-0830.

**DORIS K. BAJKA**  
Remedial Program Manager  
Environmental Restoration Division  
Environmental Management Directorate

**Attachment:**  
Draft IROD

**cc:**  
McClellan Admin Record

Accession For	
NTIS CRA&I	<input checked="" type="checkbox"/>
DTIC TAB	<input type="checkbox"/>
Unannounced	<input type="checkbox"/>
Justification	
By <i>per lti</i>	
Distribution/	
Availability Codes	
Dist	Avail and/or Special
A-1	

**DISTRIBUTION LIST**

<b>Address</b>	<b>Number of Copies</b>
<b>SM-ALC/EM 5050 Dudley Blvd, Suite 3 McClellan AFB, California 95652-1389</b>	<b>4 (1 Unbound)</b>
<b>U.S. Environmental Protection Agency Office of Superfund Programs (H-9-1) Attn: Mr Joe Healy (H-9-1) 75 Hawthorne Street, 15th Floor San Francisco, California 94105</b>	<b>2 (1 Unbound)</b>
<b>Department of Toxic Substances Control Region I, Site Mitigation Branch Attn: Mr Mark Malinowski Mr John Harris 10151 Croydon Way, Suite 3 Sacramento, California 95827-2106</b>	<b>2</b>
<b>Regional Water Quality Control Board Attn: Mr Alex MacDonald 3443 Routier Road Sacramento, California 95827-3098</b>	<b>1</b>
<b>Davis Natural Resources Attn: Mr Richard Bode 842 Donovan Court Davis, California 95616</b>	<b>1</b>
<b>652 CCSG/SCLGT (Davis Site) Attn: Site Chief McClellan AFB, California 95652</b>	<b>1</b>
<b>Yolo County Air Pollution Control District Attn: Mr Dave Smith 40 Northeast Street, Suite F PO Box 1006 Woodland, California 95776</b>	<b>1</b>
<b>City of Davis Public Works Department Attn: Mr Don Lemmon 23 Russell Blvd Davis, California 94616-3896</b>	<b>1</b>
<b>Yolo County Board of Supervisors Attn: Ms Betsy Marchand 625 Court Street, Room 204 Woodland, California 95695</b>	<b>1</b>

Address	Number of Copies
<b>Yolo-Solano Air Quality Management District Attn: Julianna MacPherson 1947 Galileo Court, Suite 103 Davis, California 95616</b>	1
<b>County Water Consultants Attn: Fran Borcolli 1513 Sorts Drive Sacramento, California 95834</b>	1
<b>Department of Water Resources Division of Planning Attn: Mr Robert L. Niblack 1416 Ninth Street PO Box 942838 Sacramento, California 94236-0001</b>	1
<b>Davis Main Library 315 East 14th Street Davis, California 95616</b>	1
<b>State Dept of Health Services Office of Drinking Water Attn: Mr Bert Ellsworth 8455 Jackson Road, Suite 120 Sacramento, California 95826</b>	1
<b>SRI International Attn: Mr John Chamberlain 333 Ravenswood Ave (MS #A359) Menlo Park, California 94025</b>	1
<b>Mr Patrick Quinn 1302 Chestnut Davis, California 95616</b>	1
<b>Woodland Library 250 First Street Woodland California 95695</b>	1
<b>HQ USAF/CEVR Attn: Lt Col Timothy Weiss Maj Michael Reardon 1260 Air Force Pentagon Washington, DC 20330-1260</b>	1*
<b>USAFMOA/SGEA (BEE) Attn: Maj Frank C. Cunningham 170 Luke Avenue, Suite 400 Bolling AFB DC 20332-5113</b>	1*

Address	Number of Copies
<b>AFLSA/JACE</b> <b>Attn: Mr Frank Esposito</b> <b>1501 Wilson Blvd, Suite 629</b> <b>Arlington, Virginia 22209-2403</b>	1*
<b>HQ AFMC/CEV</b> <b>4225 Logistic Avenue, Suite 8</b> <b>Wright-Patterson AFB, Ohio 45433-5747</b>	4*
<b>Defense Technical Information Center</b> <b>Cameron Station-DTIC-OCC, Bldg 5</b> <b>Alexandria, Virginia 22304-6145</b>	1
<b>Office of the Secretary of the Air Force</b> <b>SAF/LLP</b> <b>Attn: Maj Ann Mittermeyer</b> <b>Pentagon, Room 5C874</b> <b>1740 Air Force Base</b> <b>Washington, DC 20330</b>	5*
<b>SAF/PATR</b> <b>Attn: Maj Barbara Claypool</b> <b>Pentagon, Room 5C875</b> <b>Washington DC 20330</b>	1*
<b>SAF/MIQ</b> <b>Attn: Mr Gary Vest</b> <b>Pentagon, Suite 4C916</b> <b>Washington DC 20330-1000</b>	1*
<b>U.S. Dept of Justice</b> <b>Torts Branch, civil Division</b> <b>Attn: Mr William E. Michaels</b> <b>Trial Attorney</b> <b>Box 340, Ben Franklin Station</b> <b>Washington DC 20044</b>	1
<b>Congressman Fazio's Office</b> <b>Attn: Ms Suzanne Freeman</b> <b>722B Main Street</b> <b>Woodland California 95695</b>	1
<b>Congressman Matsui's Office</b> <b>Attn: Mr David Topaz, Co-Chairman</b> <b>Federal Bldg</b> <b>650 Capitol Mall, Room 8058</b> <b>Sacramento California 95814</b>	1

\* These should be sent 7 to 10 days before reports are released to the regulatory agencies.

## Contents

	Page
Abbreviations and Acronyms .....	vii
1.0 Declaration .....	1-1
1.1 Site Name and Location .....	1-1
1.2 Statement of Basis and Purpose .....	1-1
1.3 Assessment of the Site .....	1-2
1.4 Description of the Selected Remedy .....	1-2
1.5 Statutory Determinations .....	1-3
2.0 Decision Summary .....	2-1
2.1 Site Name, Location, and Description .....	2-1
2.1.1 Land Use .....	2-1
2.1.2 Location with Regard to Population Centers .....	2-1
2.1.3 Groundwater Resources .....	2-5
2.2 Site History and Enforcement Activities .....	2-6
2.2.1 Investigation History .....	2-6
2.2.2 Removal and Remedial Action History .....	2-13
2.3 Highlights of Community Participation .....	2-13
2.4 Scope and Role of Response Action .....	2-14
2.5 Summary of Site Characteristics .....	2-15
2.5.1 Hydrogeologic Zones .....	2-15
2.5.1.1 A Zone--Vadose Zone .....	2-15
2.5.1.2 B Zone .....	2-16
2.5.1.3 C Zone .....	2-16
2.5.1.4 D Zone .....	2-16
2.5.1.5 E Zone .....	2-19
2.5.2 Hydraulic Properties .....	2-19
2.5.3 Groundwater Levels and Flow Directions .....	2-19
2.5.4 Sources of Contamination .....	2-20
2.5.5 Contaminants of Concern .....	2-20
2.5.6 Extent of Contamination .....	2-22
2.6 Summary of Site Risks .....	2-29
2.6.1 Focus on Risks Addressed by Interim Action .....	2-29
2.6.2 Rationale for Limited Scope of Interim Action .....	2-30
2.6.3 Human Health Risks .....	2-33
2.6.3.1 Identification of Contaminants of Concern .....	2-34
2.6.3.2 Exposure Assessment .....	2-34
2.6.3.3 Toxicity Assessment .....	2-35
2.6.3.4 Risk Characterization .....	2-36

## Contents

	Page
2.6.4 Environmental Risks .....	2-38
2.6.4.1 Ecological Contaminants of Concern .....	2-39
2.6.4.2 Identification of Ecological Resources .....	2-39
2.6.4.3 Exposure Assessment .....	2-39
2.6.4.4 Toxicity Assessment .....	2-40
2.6.4.5 Characterization of Ecological Risks and Effect Levels .....	2-40
2.7 Description of Alternatives .....	2-41
2.7.1 Alternative 1: No-Action .....	2-42
2.7.2 Alternative 2: Soil Vapor Extraction Only .....	2-42
2.7.3 Alternative 3: Groundwater Extraction Only .....	2-43
2.7.4 Alternative 4: Groundwater and Soil Vapor Extraction ...	2-43
2.8 Summary of the Comparative Analysis of Alternatives .....	2-44
2.8.1 Overall Protection of Human Health and the Environment	2-46
2.8.2 Compliance with ARARs .....	2-46
2.8.3 Long-Term Effectiveness and Permanence .....	2-46
2.8.4 Reduction of Toxicity, Mobility, or Volume through Treatment .....	2-47
2.8.5 Short-Term Effectiveness .....	2-47
2.8.6 Implementability .....	2-48
2.8.7 Cost .....	2-48
2.8.8 State/Support Agency Acceptance .....	2-48
2.8.9 Community Acceptance .....	2-49
2.9 Selected Remedy .....	2-49
2.9.1 Description of Remedy for Groundwater .....	2-49
2.9.2 Description of Remedy for Soil .....	2-53
2.9.3 Estimated Costs for the Remedies .....	2-56
2.10 Statutory Determinations .....	2-56
2.10.1 Protection of Human Health and the Environment .....	2-56
2.10.2 Compliance with ARARs .....	2-59
2.10.2.1 Action-Specific ARARs .....	2-59
2.10.2.2 Chemical-Specific ARARs .....	2-61
2.10.2.3 Location-Specific ARARs .....	2-61
2.10.2.4 Other Criteria, Advisories, or Guidance to be Considered for This Remedial Action .....	2-61
2.10.3 Cost-Effectiveness .....	2-61
2.10.4 Utilization of Permanent of Solutions and Alternative Treatment (or Resource Recovery) Technologies to the Maximum Extent Practicable .....	2-61

## Contents

	<b>Page</b>
2.10.5 Preference for Treatment as a Principal Element .....	2-62
2.11 Documentation of Significant Changes .....	2-62
3.0 Responsiveness Summary .....	3-1
3.1 Introduction .....	3-1
3.2 Oral Comments from the Public Meeting .....	3-1
4.0 Works Cited .....	4-1

## Tables

<b>Number</b>		<b>Page</b>
2-1	Summary of Field Investigation Activities .....	2-9
2-2	Estimated Hydraulic Properties .....	2-19
2-3	Contaminants of Concern .....	2-23
2-4	Summary Statistics for Vadose Zone SCOCs .....	2-26
2-5	Summary Statistics for Groundwater SCOCs .....	2-26
2-6	VOCs in D and E Zone Groundwater .....	2-31
2-7	Increased Lifetime Cancer Risks Associated with VOCs in D and E Zone Groundwater .....	2-32
2-8	Noncancer Hazard Indices Associated with VOCs in D and E Zone Groundwater .....	2-33
2-9	Summary of Estimated Human Health Risks, Davis Global Communications Site .....	2-37
2-10	Summary of Alternatives .....	2-41
2-11	Treatment and End-Use Options Evaluated for Soil Vapor and Groundwater Contamination .....	2-43
2-12	Comparison of Cleanup Alternatives .....	2-44
2-13	Estimated Capital, Operating, and Present Worth Costs for Alternatives .	2-48
2-14	Estimated Flow Rates for Target Volume Capture .....	2-49
2-15	Implementation Schedule .....	2-51
2-16	Cost for Alternative 4 .....	2-57



## Contents

### Figures

Number		Page
2-1	Site Map .....	2-2
2-2	Davis Global Communications Site Vicinity .....	2-3
2-3	Chronology of Field Activities .....	2-7
2-4	Well Location Map .....	2-12
2-5	Generalized Site Cross Section from MWD-10 to CH-4 .....	2-17
2-6	Vertical Gradients at Well Cluster MW3 .....	2-21
2-7	Extent of Soil and Groundwater Contamination in Zones A through E ..	2-27
2-8	Contamination Distribution by Zone .....	2-28
2-9	Nine Criteria Used to Evaluate Cleanup Alternatives .....	2-45
2-10	Groundwater Extraction Well Locations .....	2-50
2-11	Groundwater End Use Components .....	2-54
2-12	SVE System Layout .....	2-55

## **Abbreviations and Acronyms**

<b>ARCH</b>	<b>air-rotary casing hammer</b>
<b>AWQC</b>	<b>ambient water quality criteria</b>
<b>BACT</b>	<b>Best Available Control Technology</b>
<b>Basin Plan</b>	<b>Water Quality Control Plan</b>
<b>bgs</b>	<b>below ground surface</b>
<b>Cal-EPA</b>	<b>California Environmental Protection</b>
<b>Cal-OSHA</b>	<b>California Division of Occupational Safety and Health</b>
<b>CCR</b>	<b>California Code of Regulations</b>
<b>CERCLA</b>	<b>Comprehensive Environmental Response, Compensation, and Liability Act of 1980</b>
<b>CFM</b>	<b>cubic feet per minute</b>
<b>CFR</b>	<b>Code of Federal Regulations</b>
<b>COCs</b>	<b>Contaminants of Concern</b>
<b>CPT</b>	<b>Cone Penetrometer Test</b>
<b>CRP</b>	<b>Community Relations Plan</b>
<b>CVRWQCB</b>	<b>Central Valley Regional Water Quality Control Board</b>
<b>Davis Site</b>	<b>Davis Global Communications Site</b>
<b>1,1-DCE</b>	<b>1,1-dichloroethylene</b>
<b>1,2-DCE</b>	<b>1,2-dichloroethylene</b>
<b>DTSC</b>	<b>Department of Toxic Substances Control</b>
<b>EDB</b>	<b>ethylene dibromide - a soil fumigant</b>
<b>FS</b>	<b>Feasibility Study</b>

<b>GAC</b>	<b>granular activated carbon</b>
<b>gpm</b>	<b>gallons per minute</b>
<b>HCl</b>	<b>hydrogen chloride</b>
<b>HI</b>	<b>Hazard Index</b>
<b>HSWA</b>	<b>Hazardous and Solid Waste Amendments</b>
<b>ILCRs</b>	<b>increased lifetime cancer risks</b>
<b>IROD</b>	<b>Interim Record of Decision</b>
<b>IRP</b>	<b>Installation Restoration Program</b>
<b>ITC</b>	<b>International Technology Corporation</b>
<b>LEL</b>	<b>lower explosive limit</b>
<b>McClellan AFB</b>	<b>McClellan Air Force Base</b>
<b>MCLs</b>	<b>Maximum Contaminant Levels</b>
<b>NCP</b>	<b>National Oil and Hazardous Substances Pollution Control Contingency Plan</b>
<b>NOAELs</b>	<b>no-observed-adverse-effect levels</b>
<b>OSHA</b>	<b>Occupational Safety and Health Administration</b>
<b>PCE</b>	<b>tetrachloroethylene</b>
<b>ppbv</b>	<b>parts per billion by volume</b>
<b>RCRA</b>	<b>Resource Conservation and Recovery Act</b>
<b>RfDs</b>	<b>Reference Doses</b>
<b>RI/FS</b>	<b>Remedial Investigation/Feasibility Study</b>
<b>RME</b>	<b>reasonable maximum exposure</b>
<b>RWQCB</b>	<b>Regional Water Quality Control Board</b>
<b>SARA</b>	<b>Superfund Amendments and Reauthorization Act of 1986</b>

<b>SCFM</b>	standard cubic feet per minute
<b>SCOCs</b>	subset of COCs
<b>SFs</b>	slope factors
<b>SVE</b>	soil vapor extraction
<b>SVMW</b>	soil vapor monitoring well
<b>SWRCB</b>	State Water Resources Control Board
<b>TBCs</b>	to-be-considered criteria
<b>TCE</b>	trichloroethylene
<b>THM</b>	trihalomethanes
<b>TPH</b>	total petroleum hydrocarbons
<b>UCL</b>	upper confidence limit
<b>UV</b>	ultraviolet
<b>VOC</b>	volatile organic compound
<b>YSAPCD</b>	Yolo-Solano Air Pollution Control District

## **1.0 Declaration**

### **1.1 Site Name and Location**

**McClellan Air Force Base Davis Global Communications Site Annex, Yolo County, California. The address for the site is:**

**652 CCSG Communications Computer Systems Group  
44960 County Road 36  
Dixon, California 95620**

### **1.2 Statement of Basis and Purpose**

**This Interim Record of Decision (IROD) presents the selected remedial action for the Davis Global Communications Site (Davis Site), Yolo County, California, that was chosen following guidance established in the Comprehensive Environmental Response, Compensation, and Liability Act of 1980 (CERCLA), as amended by the Superfund Amendments and Reauthorization Act of 1986 (SARA), and to the extent practicable, the National Oil and Hazardous Substances Pollution Contingency Plan (NCP). This IROD explains the factual and legal basis for selecting the remedy for the Davis Site. The remedy selection is based on the administrative record for this site. The U.S. Air Force has selected a remedy with the concurrence of the State of California, as represented by the Regional Water Quality Control Board (RWQCB) and the Department of Toxic Substances Control (DTSC).**

**Section 25356.1(d) of the California Health and Safety Code requires that a Remedial Action Plan approved by DTSC include a non-binding preliminary allocation of financial responsibility among all identifiable potentially responsible parties. This IROD fulfills the requirements of a Remedial Action Plan. Upon consideration of all the evidence, DTSC has concluded that the preliminary non-binding allocation of financial responsibility in this IROD is as follows:**

- U.S. Air Force, McClellan Air Force Base (McClellan AFB) Davis Global Communications Site - 100 percent**

**The content of this IROD is based on recommendations from the EPA Record of Decision Checklist for Interim Groundwater Actions (EPA, 1993), and EPA guidance for preparing Superfund Decision documents (EPA, 1989).**

### 1.3 Assessment of the Site

The Davis Site is an annex of McClellan AFB in Sacramento, California. It is located approximately 4 miles south of the City of Davis, California. The Davis Site is staffed 24 hours a day by members of the 2049th Communications Squadron, which operates out of McClellan AFB. Investigations conducted as part of the U.S. Air Force Installation Restoration Program (IRP) identified subsurface soil and groundwater contamination. Actual or threatened releases of hazardous substances from this site, if not addressed by implementing the interim remedial action selected in the IROD, may present an imminent and substantial endangerment to public health, welfare, or the environment.

### 1.4 Description of the Selected Remedy

The selected remedy will address the volatile organic compound (VOC)-contaminated soil and groundwater at the Davis Site. The following are objectives of the selected remedy:

- **Reduce or eliminate levels of subsurface contamination that pose a potential threat to human health or the environment**
- **Prevent the spread of groundwater contamination beneath the site, especially to regional aquifers**

The following are the major components of the selected remedy:

- **Soil vapor extraction (SVE) and treatment of VOCs in the vadose zone.** The SVE system will consist of three to six soil vapor extraction wells connected to a blower system capable of a minimum of 200 scfm airflow. The soil vapor from the extraction wells will be collected near the blower and treated using granular activated carbon. The treated air will be discharged to the atmosphere. Soil VOC contamination will be removed to levels below which it no longer will be a continuing source of groundwater contamination.
- **Groundwater extraction, treatment with ultraviolet (UV) oxidation, and end use of contaminated groundwater occurring within approximately 150 feet of the land surface beneath the site.** The groundwater remedial action system will consist of four to six groundwater extraction wells pumping up to 400 gpm from the B and C zones. The extracted groundwater will be conveyed to a groundwater treatment system consisting of an advanced UV oxidation treatment unit followed by a carbon polishing treatment unit. The treated groundwater will be conveyed to one of two injection wells where it will be injected into the

E zone groundwater. Groundwater contamination above detection limits will be targeted.

To document full containment and capture, the Davis Site remedy requires extensive groundwater monitoring and supplemental data gap analysis to determine if additional response actions are needed to ensure full capture of contamination.

### 1.5 Statutory Determinations

The selected interim remedy satisfies statutory requirements by achieving the following:

- Being protective of human health and the environment.
- Complying with federal and state applicable or relevant and appropriate requirements for this limited scope action.
- Being cost-effective.
- Using interim action treatment. Although this interim action is not intended to fully address the statutory mandate for permanence and treatment to the maximum extent practicable, this interim action does use treatment and therefore furthers that statutory mandate.

Because this action does not constitute the final remedy for the Davis Site, the statutory preference for remedies that employ treatment that reduces toxicity, mobility, or volume as a principal element, although partially addressed in this remedy, will be addressed by the final response action. The need for further actions to evaluate the potential threats posed by conditions at the Davis Site will be evaluated following implementation of this interim remedy. Because this remedy may result in hazardous substances remaining onsite above health-based levels, a review will be conducted to ensure that the remedy continues to provide adequate protection of human health and the environment within 5 years after commencement of the remedial action. Because this is an interim action IROD, review of this site and of this remedy will be ongoing as the U.S. Air Force McClellan AFB continues to develop final remedial alternatives for the Davis Site.

\_\_\_\_\_  
Sacramento Air Logistics Center  
Vice Commander

\_\_\_\_\_  
Date

\_\_\_\_\_  
Cal-EPA Signature

\_\_\_\_\_  
Date

Note: Signatures to be identified by Draft Final IROD.

## **2.0 Decision Summary**

### **2.1 Site Name, Location, and Description**

The Davis Site is an annex of McClellan AFB in Sacramento, located approximately 4 miles south of the City of Davis, as shown in Figure 2-1. The site was built in the 1950s and covers approximately 316 acres in Yolo County, and is surrounded by farmland. A 320-acre parcel located adjacent to the west portion of the Davis Site was ceded to Yolo County in 1973 for development as Wilson Park. Currently, part of Wilson Park is leased to an archery club, a horseshoe club, and a dog training club. The remainder is open grassland.

The Davis Site consists of the fenced Main Compound Area (approximately 8 acres), as shown in Figure 2-2, communication antennas, and undeveloped grasslands. The Davis Site is staffed 24 hours a day by the 2049th Communications Squadron, which operates out of McClellan AFB, approximately 20 miles to the northeast.

Most of the known soil and groundwater contamination is located within the fenced compound area and extends up to 1,000 feet south of the fenced compound area.

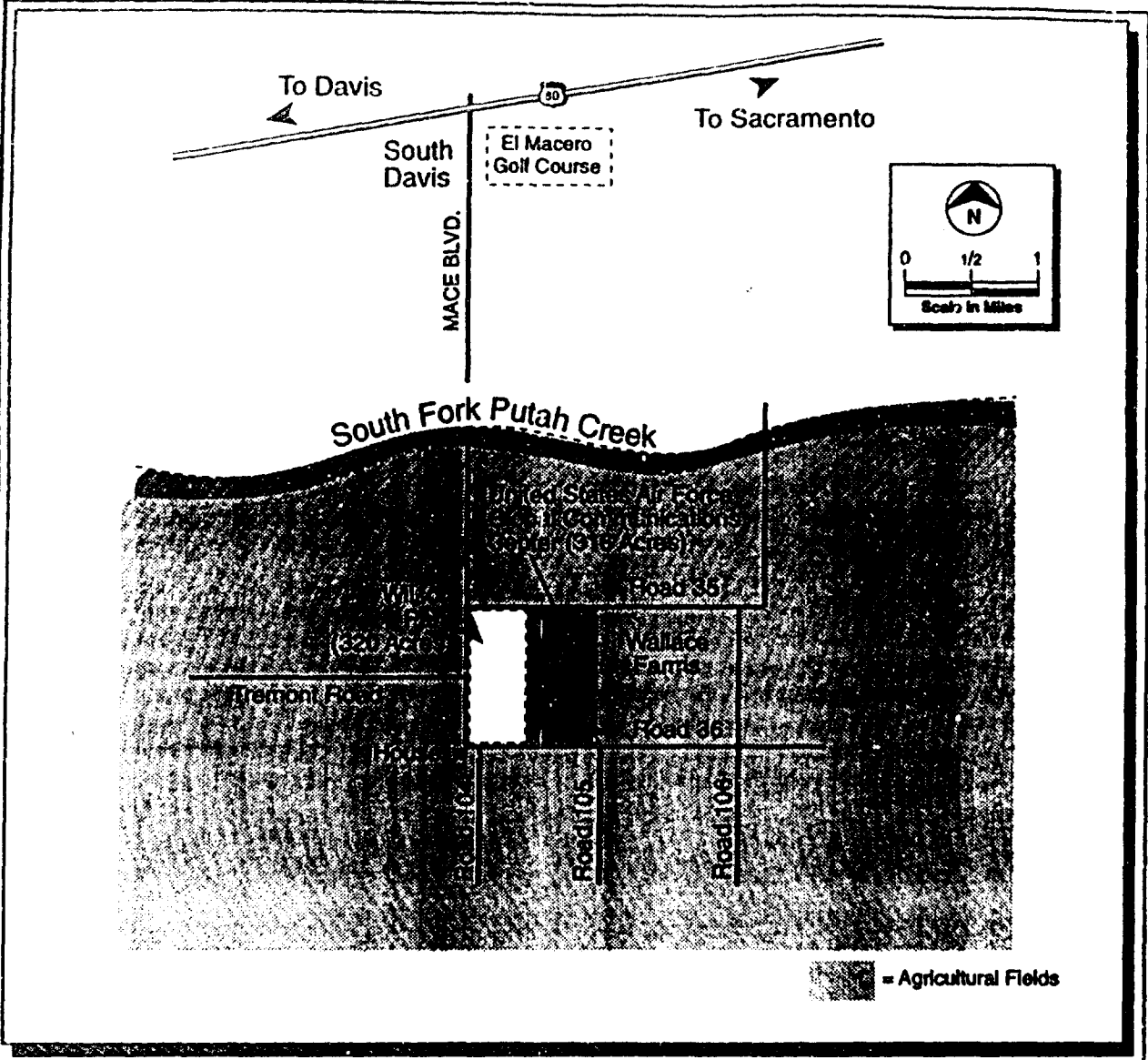
#### **2.1.1 Land Use**

The Davis site currently occupies approximately 316 acres that are largely surrounded by farmland. Immediately adjacent to the site on the west is Wilson Park, a 320-acre parcel that was formerly part of the Global Communications Site. Operational facilities and controls are located within a fenced compound located near the center of the site. Outside the fence are over 2 dozen antennas and transmitters. An access road to the controlled-access compound area runs to County Road 36, which borders the southern edge of the site.

#### **2.1.2 Location with Regard to Population Centers**

Wilson Park, the El Macero area, and the Davis Migrant Center are the population centers closest to the site. Currently, part of Wilson Park is leased to an archery club, a horseshoe club, and a dog training club. The remainder of the park (170 acres) is grassland. The only apparent residential area is the El Macero area, which is bounded by Mace Boulevard to the west and Interstate 80 to the north, and is located approximately 4 miles to the northwest of the site. The Davis Migrant Center, a migrant farmworker camp, is located immediately to the southeast of the site (approximately one-half mile from the main compound) at the intersection of Road 36 and Road 105, (as shown in Figure 2-1). The Migrant Center is downgradient of the Davis Site groundwater contamination. Structures (possibly including residences) are located immediately to the southeast and south of Wilson Park, approximately 1,500 to 1,800 feet from the border of the Davis Site.





**FIGURE 2-1**  
**SITE MAP**  
 DAVIS GLOBAL COMMUNICATIONS SITE  
 McCLELLAN AIR FORCE BASE  
 YOLO COUNTY, CALIFORNIA  
 CSMHILL



BELT  
(LEASED B  
6

DAVIS GLOBAL C


Putah Creek Levee

County Road 35

Putah Creek

County Road 104

SWE70246.13.RP



**LEGEND**  
● WATER SUPPLY IRRIGATION FOR VOCs

County Road 35

County Road 36

**BELTRAMI PROPERTY**  
(LEASED BY WALLACE FARMS  
640 ACRES)

DISCHARGE  
POINT TO  
WALLACE FARMS

DAVIS  
MIGRANT  
CENTER

**DAVIS GLOBAL COMMUNICATIONS SITE**  
(316 ACRES)

FENCED  
COMPOUND  
AREA

DATE OF PHOTOGRAPHY: JUNE 23, 1987

**FIGURE**  
**DAVIS**  
**COM**  
**SITE**  
DAVIS  
McCLE  
YOLO



**LEGEND**

- WATER SUPPLY WELL OR IRRIGATION WELL SAMPLED FOR VOCs DURING 1988

PROPERTY  
WALLACE FARMS  
(RES)


County Road 36

DISCHARGE  
POINT TO  
WALLACE FARMS

DAVIS  
MIGRANT  
CENTER

COMMUNICATIONS SITE  
(RES)

FENCED  
COMPOUND  
AREA



**FIGURE 2-2  
DAVIS GLOBAL  
COMMUNICATIONS  
SITE VICINITY**

DAVIS GLOBAL COMMUNICATIONS SITE  
MCLELLAN AIR FORCE BASE  
YOLO COUNTY, CALIFORNIA

DATE OF PHOTOGRAPHY: JUNE 23, 1987

CHM HILL

### **2.1.3 Groundwater Resources**

The use of groundwater in the vicinity of the Davis Site can be divided into local and regional components. Shallow groundwater, less than 150 feet below ground surface (bgs), is considered a local resource and uses include stock watering and potential domestic supply. Regional groundwater zones occur below 150 feet bgs and are used extensively for crop irrigation. There are several large-diameter agricultural production wells in the vicinity of the Davis Site (Figure 2-2).

Groundwater levels and flow directions vary greatly beneath the site. Regional and local vertical and horizontal groundwater gradients are influenced by agricultural pumping during the irrigation season from April to October. Groundwater levels typically fluctuate 40 feet or more per year, and strong downward gradients, caused by pumping agricultural wells in the vicinity of the site, exist during the growing season. The wells are typically 200 to 500 feet deep. Winter groundwater levels approach mean sea level (msl), about 30 feet below land surface, and summer levels drop to lower than -40 feet msl. During recharge in the winter, gradients are slightly upward.

Prior to agricultural development, groundwater flowed eastward from the Coast Range toward the discharge point at the Sacramento River east of the site. However, a groundwater pumping depression has existed for over 60 years near Dixon, California, southwest of the site, which causes regional gradients in the vicinity of the site to be primarily toward the south-southwest rather than east.

The stratigraphy underlying the site has been divided into five zones: A, B, C, D, and E. The five zones extend to a depth of approximately 245 feet below the site. While the depth and thickness of all zones varies within the area of contamination, stratigraphic borings indicate that generally these zones exist across the site. Each zone contains both permeable aquifer materials and low permeability aquitard materials. The A zone (vadose zone) extends from ground surface to 65 feet below ground surface (bgs); the B zone extends from 65 to 95 feet bgs; the C zone extends from 95 to 145 feet bgs; the D zone extends from 145 to 195 feet bgs; and the E zone extends from 195 to 245 feet bgs. The size and occurrence of coarse-grained materials increases with depth at the site. The D and E zones are considered to be part of regional aquifers. Most agricultural wells are screened in the D and deeper zones.

Horizontal groundwater gradients in the B and C zones are virtually the same. During times of agricultural pumping, the gradients are predominantly south to southwest at a magnitude of 0.005 ft/ft. During this same time period, horizontal gradients in the D and E zones respond to agricultural pumping adjacent to the site, and directions are typically east to southeast at a magnitude of 0.002 ft/ft.

## **2.2 Site History and Enforcement Activities**

### **2.2.1 Investigation History**

Ten borings drilled by J.H. Kleinfelder & Associates in 1985 identified soil contamination in the vicinity of three underground diesel fuel tanks. The tanks were exposed, and damage to at least one tank and associated piping was evident. The tanks were then drained and covered with clean fill dirt; they were removed in 1988.

In 1987, an investigation performed by International Technology Corporation (ITC) confirmed the presence of hydrocarbon contamination in the vicinity of the storage tanks to a depth of 55 feet bgs and determined that the groundwater beneath the site had been contaminated with VOCs (Radian Corporation, 1990). This investigation included seven additional soil borings and installation of eight groundwater monitoring wells.

In subsequent investigations by ITC, trichloroethylene (TCE) and tetrachloroethylene (PCE) were found in vapors collected from soil vapor surveys to depths of 10 feet and in groundwater as deep as 225 feet bgs. These investigations included 19 Cone Penetrometer Test (CPT) soundings, 11 soil borings, Hydropunch sampling at CPT locations, installation of 17 additional monitoring wells, and a soil gas survey.

Since 1992, CH2M HILL has conducted field investigation activities. These activities have included the following:

- Collecting 71 soil gas samples and 14 soil pile samples
- Installing 5 soil vapor monitoring wells (SVMWs), 12 soil vapor piezometers, 12 groundwater monitoring wells, and 6 groundwater extraction wells
- Conducting 6 aquifer tests and 3 air permeability tests

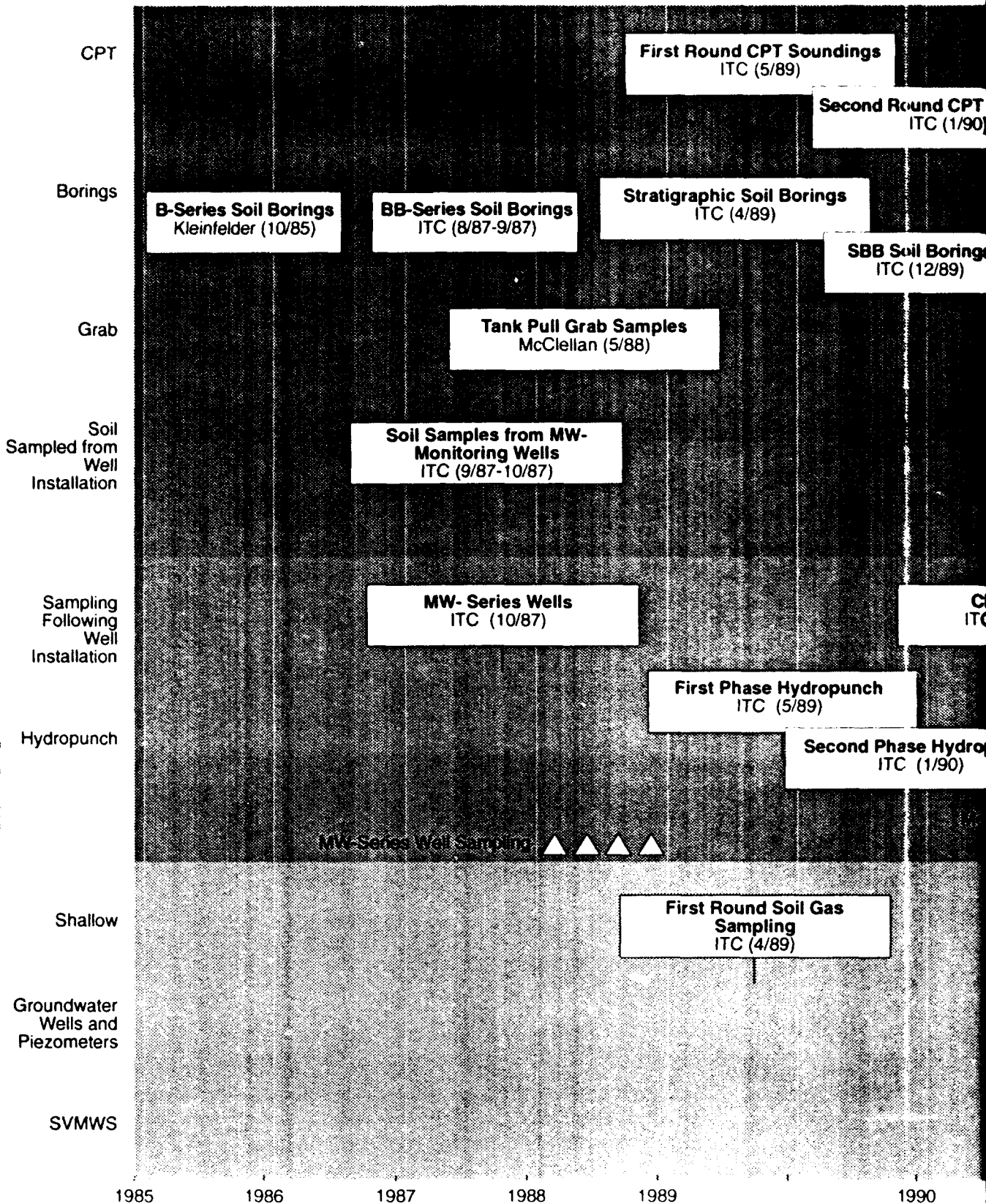
Continuing field activities include installation and testing of injection wells, additional soil gas sampling and SVMW installation, and soil sampling for herbicides.

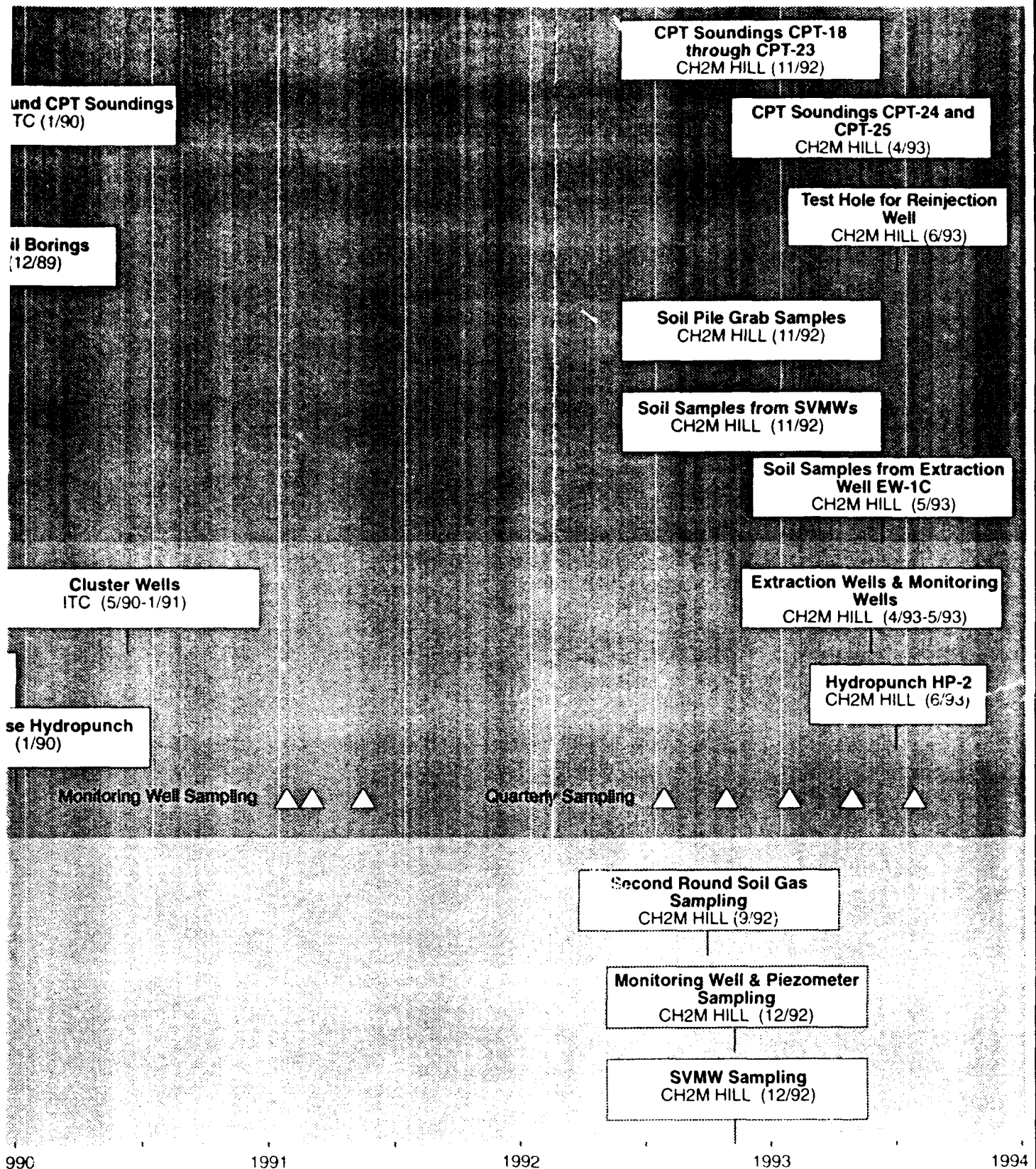
A chronology of field investigation activities conducted at the Davis Site since 1985 is shown in Figure 2-3. The activities are divided into three portions: soil, groundwater, and soil gas. Also provided is the name of the contractor who performed the study. A summary of sampling events at the site is provided in Table 2-1. A map of the wells onsite is included as Figure 2-4.

**SOIL**

**GROUNDWATER**

**SOIL GAS**





**FIGURE 2-3  
CHRONOLOGY OF FIELD ACTIVITIES**

DAVIS GLOBAL COMMUNICATIONS SITE  
MCLELLAN AIR FORCE BASE  
YOLO COUNTY, CALIFORNIA





**Table 2-1**

**Summary of Field Investigation Activities**

Description Activity	Designation	Total Depth (feet bgs)	Analysis Performed	Contractor (Date Sampled)	Reference
<b>SOIL (Soil Borings, Cone Penetrometer (CPT) Soundings, Soil Sampling during Drilling of Monitoring Wells, and Sampling of Soil Piles)</b>					
1. B-Series Soil Borings	B-1 through B-10	38.5 to 56.5	EPA418.1 (TPH) SW8240 (VOCs)	Kleinbiter (10/85)	ITC
2. BB-Series Soil Borings	BB-11 through BB-17	71.5 to 84.5	SW8015 (TPH Diesel) SW8020 (BTEX)	ITC (8/87-9/87)	ITC
3. Soil Samples Collected from MW-Series Monitoring Wells	MW-1 through MW-8	80.5 to 84.0	EPA 602 (BTEX) SW8015 (TPH Diesel) SW8020 (BTEX)	ITC (8/87-10/87)	ITC
4. Tank Pull Grab Samples	EM3952 through EM3963	Not Measured	SW6010 (PCP Metals) SW8010 (VOCs) SW8015 (TPH Diesel) SW8020 (BTEX) SW8270 (Semi VOCs)	McCallum (5/88)	ITC
5. 1st Round CPT Soundings	CPT-1 through CPT-4 and PCPT-1 through PCPT-5	119 to 125	Not Applicable	ITC (5/89)	ITC
6. Stratigraphic Soil Borings	THD-1 through THD-4	280	Geophysical Logging	ITC (4/89)	ITC
7. MWD-Well Borings	THD-11 through THD-14	300	Geophysical Logging	ITC (11/90)	
8. SBB-Series Soil Borings	SBB-18 through SBB-24	155.5	SW8015 (TPH Diesel) SW8240 (VOCs)	ITC (12/89)	ITC
9. 2nd Round CPT Soundings	PCPT-6, -7 and -10 through -17	48 to 168	Not Applicable	ITC (1/90)	
10. Soil Samples Collected from SVMWs	CH-1 through CH-5	61.5 to 71.5	ASTM D 2316 (Moisture Content) ASTM D 2937 (Bulk Density) ASTM D (Specific Gravity) EPA 418.1 (TPH) SW6010 (PCP Metals) SW7421 (Lead) SW7471 (Mercury) EPA 415.1M (TOC)	CH2M HILL (11/92)	CH2M HILL

Table 2-1

Summary of Field Investigation Activities

Description	Designation	Total Depths (feet bgs)	Analyses Performed	Contractor (Date Sampled)	Reference
11. Grab Samples from Ex Situ Soil Piles	ESP-1 through ESP-9 and NSP-1A, NSP-1B, NSP-2A, NSP-2B, and NSP-3	0 to 1	EPA 418.1 (TPH) SW8015 (TPH Diesel)	CH2M HILL (11/92)	CH2M HILL
12. Cone Penetrometer Soundings	CPT-18 through CPT-23	50 to 100	NA	CH2M HILL (11/92)	CH2M HILL
13. Cone Penetrometer Soundings	CPT-24 through CPT-25	72 to 73	NA	CH2M HILL (4/93)	CH2M HILL
14. Soil Samples from Extraction Well	EW-1C	81 to 83	EPA8020/8010 (VOCs/BTEX)	CH2M HILL (5/93)	CH2M HILL
15. Test Hole for Rejection Well	TH-1	270	Geophysical Logging	CH2M HILL (6/93)	CH2M HILL
WATER (Groundwater Sampling from Monitoring Wells and Hydropunch)					
16. MW - Series Wells	MW-1 through MW-3	58 to 81	SW8015 (TPH Diesel)	ITC (10/87, 1/88, 4/88, 8/88, 11/88)	IRPMS
17. 1st Phase Hydropunch	PCPT(H)-2 through PCPT (H)-5	38 to 118	SW8010 (VOCs) SW8020 (BTEX)	ITC (5/89)	ITC
18. 2nd Phase Hydropunch	H-10 through H-17	72 to 110	SW8010 (VOCs) SW8020 (BTEX)	ITC (1/90)	ITC
19. Cluster Wells (21 wells)	MWB-1, -4, -11, -13, -14 MWC-1, -3, -4, -12, -13, -14 MWD-1, -2, -3, -4, -10, -11, -12, -13, -14 MWB-3	66 to 89 93 to 110 127 to 181 204 to 224	SW8010 (VOCs) SW8015 (TPH Diesel) SW8020 (BTEX)	ITC (5/90 to 1/91)	ITC
20. MW - Series	See Above, No. 16		SW8010 (VOCs) SW8015 (TPH Diesel) SW8020 (BTEX)	ITC (2/91)	ITC
21. Quarterly Sampling	All wells listed in Nos. 15 and 16 (with exceptions advised by ITC)		SW8010 (VOCs) SW8015 (TPH Diesel) SW8020 (BTEX)	Radian (1/91, 5/91)	Radian

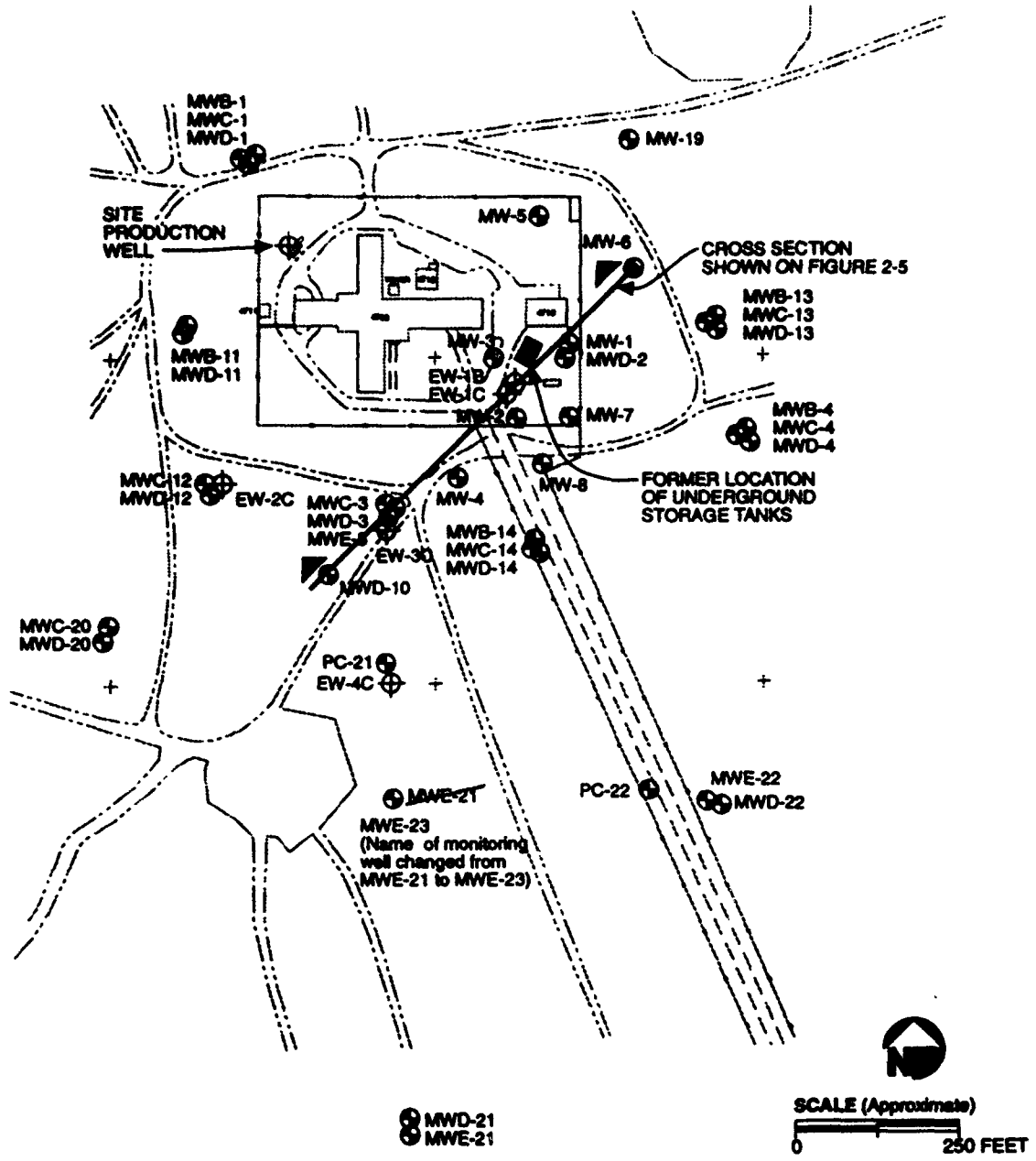
**Table 2-1**

**Summary of Field Investigation Activities**

Description Activity	Designation	Total Depth (feet bgs)	Analysis Performed	Contractor (Date Sampled)	References
22. Remedial Investigation Wells	PC-21, PC-22	82 to 101	NA	Drilled by CH2M HILL (4/93 to 5/93)	CH2M HILL
	MW-19, BW-1B	50 to 100			
	MWC-20, BW-1C, BW-2C, BW-3C	72 to 141			
	MWD-20, MWD-21, MWD-22	143 to 167			
	MWB-21, MWB-22	196 to 218			
23. Hydroponch	HP-2	72	SW8010 (VOCs)	CH2M HILL (6/93)	CH2M HILL
24. Quarterly Sampling	All Wells in Nos. 15, 18, and 21		SW8010 (VOCs)	Radian (7/92, 10/92, 2/93, 4/93, 7/93)	CH2M HILL and Radian
			SW8015 (TPH Diesel)		
			SW8020 (BTEX)		
<b>SOIL GAS (Shallow Soil Gas Sampling, SVMWs, and Groundwater Wells Sampled for Soil Gas)</b>					
25. 1st Phase Soil Gas Sampling	MC-1 through MC-67, PW-1, PW-2, PW-3 and NR-1 through NR-29 (94 samples)	10	Analyzed using PhotoVac tip or analyzed for TCE, PCE, VCL, and benzene using a mobile lab using nonstandard methods	ITC (4/89)	ITC
26. Shallow Soil Gas Sampling	SG-1 through SG-46 (67 samples)	5, 10, and 20	SW8021 (VOCs using Mobile GC) TO14 (VOCs using GCMS)	CH2M HILL (9/92)	CH2M HILL
	RA-01 through RA-04	5-20	SW8021 (VOCs using Mobile GC) TO14 (VOCs using GCMS)	CH2M HILL (9/92)	CH2M HILL
28. Sampling SVMWs and selected Groundwater Monitoring Wells and Piezometers	CH-1 through CH-6	14-38	TO14 (VOCs using GCMS) D3416 ATM Gases	CH2M HILL (12/92)	CH2M HILL
	MW-1, MW-3, MW-5, MW-7	14-20			
	P-1S, P-2M, P-3S, P-4S, P-5S	40 to 60			
29. Sampling Deep Piezometers	P-1D, P-3D, P-4D		TO14 (VOCs using GCMS)	CH2M HILL (8/93)	CH2M HILL

**Notes:**

ITC (ITC, Appendix E, 1992).  
 CH2M HILL (CH2M HILL, R/FS, 1993).  
 IRP/MS (Installation Restoration Program Information Management System, January 1991).  
 Radian (Radian, 1993).



**SITE MAP**  
 Showing former underground storage tank location and monitoring well locations.

**FIGURE 2-4**  
**WELL LOCATION MAP**  
 DAVIS GLOBAL COMMUNICATIONS SITE  
 MCCLELLAN AIR FORCE BASE  
 YOLO COUNTY, CALIFORNIA

## **2.2.2 Removal and Remedial Action History**

In 1988, the three underground storage tanks were drained and removed, and the area was covered with clean fill dirt. In 1993, a bioventing treatability study was started to address the residual diesel contamination in the soil in the area of the three underground storage tanks. The treatability study is scheduled to be completed by September 1994 with results available by February 1995. An interim remedial action addressing groundwater contamination in the B and C zones is scheduled to begin in 1995.

## **2.3 Highlights of Community Participation**

McClellan AFB has had a community relations program in place for the Davis Site since 1992, when a fact sheet describing the Remedial Investigation was distributed to community members, government officials, interest groups, and members of the media.

A Community Relations Plan (CRP), based on interviews conducted with community representatives, was developed in March 1993. The CRP describes the outreach activities to be conducted to respond to public information and involvement needs.

The Remedial Investigation/Feasibility Study (RI/FS) and Proposed Plan for the Groundwater Operable Unit were released to the public in May 1994. These two documents were made available to the public in both the Administrative Record and the information repositories maintained at McClellan AFB and the Yolo County (Davis Branch) Library. The notice of availability of these documents was published in the *Sacramento Bee*, the *California Aggie*, the *Davis Enterprise*, and the *Woodland Democrat* on May 5, 1994. The Proposed Plan was mailed to interested residents, government officials, representatives of interest and community groups, and members of the media.

A 30-day public comment period was held from May 6, 1994 through June 9, 1994. A public meeting was held on the evening of May 19, 1994, at Holmes Junior High School.

At this meeting, representatives from the Air Force, Cal-EPA/DTSC and RWQCB answered questions about contamination at the Davis Site and the remedial alternatives under consideration. A formal presentation about the proposed cleanup plan was made by the Air Force.

A Responsiveness Summary addressing oral and written comments received during the public comment period was developed and is attached to this IROD. This decision document presents the selected remedial action for the Davis Site and was chosen in accordance with Resource Conservation and Recovery Act (RCRA), as amended by Hazardous and Solid Waste Amendments (HSWA). The decision for the Davis Site is based on the Administrative Record.

McClellan AFB continues to hold Technical Review Committee Meetings semi-annually. The meetings are typically held in February and August to present the most current site information to interested parties and members of the Davis Site Technical Review Committee. The Technical Review Committee consists of members of the local governing bodies, regulatory agencies, and legislative officials.

## **2.4 Scope and Role of Response Action**

This IROD addresses the planned interim action for remediation of the VOC-contaminated soil and groundwater at the Davis Site. For the vadose zone, the purpose of the interim action is to reduce VOC contamination concentrations in the soil to a level where they no longer act as a continuing source of groundwater contamination. Soil gas concentrations for PCE in this range are approximately 100 ppbv. The vadose zone response action will make use of existing and new SVE wells and a new granular activated-carbon treatment system to fulfill remediation goals.

The interim groundwater response action is designed to capture and contain known groundwater contamination within the A, B, and C zones. Cleanup goals have been established for the groundwater contamination at detection limits for VOCs (0.5 µg/l). Groundwater occurring in the A or B zone poses the highest risk to human health or the environment. Therefore, the response action targets prevention of exposure to the zones of greatest risk and highest contamination.

The groundwater response action will make use of existing extraction and injection wells and a new UV oxidation treatment system to accomplish extraction, treatment, and end use of the contaminated groundwater. Currently, there is one groundwater extraction well located in the B zone and four groundwater extraction wells located in the C zone. It is estimated that these wells will be capable of extracting a sufficient flow rate to maintain contaminant capture.

The current response action includes extracting and treating contaminated groundwater from the A, B, and C zones (Target Volume 1) and extracting and treating contaminated soil vapor from the vadose zone. Additional future response actions could involve installing additional groundwater extraction wells and pumping contaminated groundwater from the D and E zones. If additional pumping is initiated, it is likely that the treatment and end-use systems will be scaled to accommodate the increased flow and remain consistent with the interim response action.

Monitoring of groundwater levels and water quality for all zones beneath the site is planned as part of this interim action. This monitoring and data gap analysis will be used to determine the effectiveness of the interim action.

## 2.5 Summary of Site Characteristics

This section is a summary of the following source area information:

- Hydrogeologic Zones
- Sources of Contamination
- Contaminants of Concern
- Extent of Contamination

### 2.5.1 Hydrogeologic Zones

Five subsurface zones were identified during past investigations at the Davis Site (ITC, 1992). The five zones include the A (vadose zone), B, C, D, and E zones. These zones are made up of coarse-grained and fine-grained materials. The five zones extend to a depth of approximately 245 feet below the site. A cross-section schematic representation of the hydrogeologic zones is shown in Figure 2-5. Descriptions of each zone follow below.

#### 2.5.1.1 A Zone—Vadose Zone

Clays comprise most of the vadose zone. The only extensive permeable deposit is a sand deposit typically 10 feet thick found between 20 and 40 feet bgs. It is a fining upward sequence with a coarse sand at the bottom grading upward to a fine sand and silty sand at the top. This deposit is found consistently beneath the fenced compound and east of the fenced compound area, but not west of the fenced compound.

The thickness of the vadose or unsaturated zone ranges from 25 to 70 feet bgs from winter to summer as the water level drops because of regional agricultural pumping. Because the extent of the vadose zone is changing daily as a result of water level fluctuations, the vadose zone within this document was considered to extend from the ground surface to 40 feet bgs. In a typical year, this zone is unsaturated a majority of the time. The zone between 40 and 70 feet bgs is considered a seasonal vadose zone because it is unsaturated less than half the year.

This 40- to 70-foot zone comprises fine-grained materials of relatively low permeability and low organic carbon. Contaminants in this region are mobilized each winter as water levels rise, saturating the available pore spaces and dissolving residual contaminants sorbed to the soil. The dissolved contaminants may then flow both laterally and vertically with the groundwater. The predominantly clay soils have a high specific retention of water whereby most of the moisture in the pore spaces is retained after the water table drops. This reduces the available storage within the clays and allows for a large increase in water levels under relatively small amounts of recharge.

### **2.5.1.2 B Zone**

The B zone extends from 65 feet bgs to approximately 95 feet bgs. In general, permeable deposits are thickest in the area of Extraction Well (EW)-1B with about 25 feet of well-sorted gravel and sand intermixed with silty sand in this vicinity. The permeable deposits thin and pinch out within 100 feet south and west of EW-1B and within 200 to 300 feet north and east from EW-1B. The permeable materials are bounded above and below by sandy and silty clays. Discontinuous lenses of permeable material are interspersed throughout the subsurface at other locations away from the fenced compound area (near Monitoring Wells MWB-1, MWB-11, and MWB-14) but little to no contamination has been detected at these locations.

### **2.5.1.3 C Zone**

The base of the C zone is located at approximately 145 feet bgs. In all likelihood, the base of the B zone and the top of the C zone are one depositional sequence. Water levels in the two zones are nearly equal, and horizontal gradients are very similar.

Extraction Well EW-1C and Monitoring Well MWD-2 are the only wells completed in the C zone within the fenced compound area. The coarse-grained materials within the C zone become more permeable with depth according to well development testing. Most of the permeable units within the C zone above 115 feet bgs are composed of silty sand. The units below 120 feet thicken and are typically composed of sand and gravel with sand. The permeable unit between approximately 120 feet and 145 feet bgs, bounded by Monitoring Well MWD-2 on the northeast and Monitoring Well MWD-10 on the southwest, appears to be continuous within this range. This zone has the potential to be a conduit for downward contaminant movement beneath the site by linking the C and D zones near Well Cluster MW3.

### **2.5.1.4 D Zone**

The D zone extends from approximately 145 to 195 feet bgs. With the exception of the site production well, there are no wells screened within the D zone in the fenced compound area. Most of the permeable material is composed of well-graded gravel and gravel and sand mixtures. A clay matrix separates the permeable units within this zone. The zone appears to be thickest along the entrance road to the compound at depths between approximately 145 to 175 feet. Monitoring Well MWD-13 appears to be screened across the interface of the D and E zones. Monitoring Well MWD-13 water levels have been lower than most D zone wells in the past. Near Well Cluster MW3, the lower C zone and upper D zone are separated by less than 10 feet of silt and fine sand. This area has the potential for vertical movement of contamination from above.



SW

SCALE  
1" = 100'

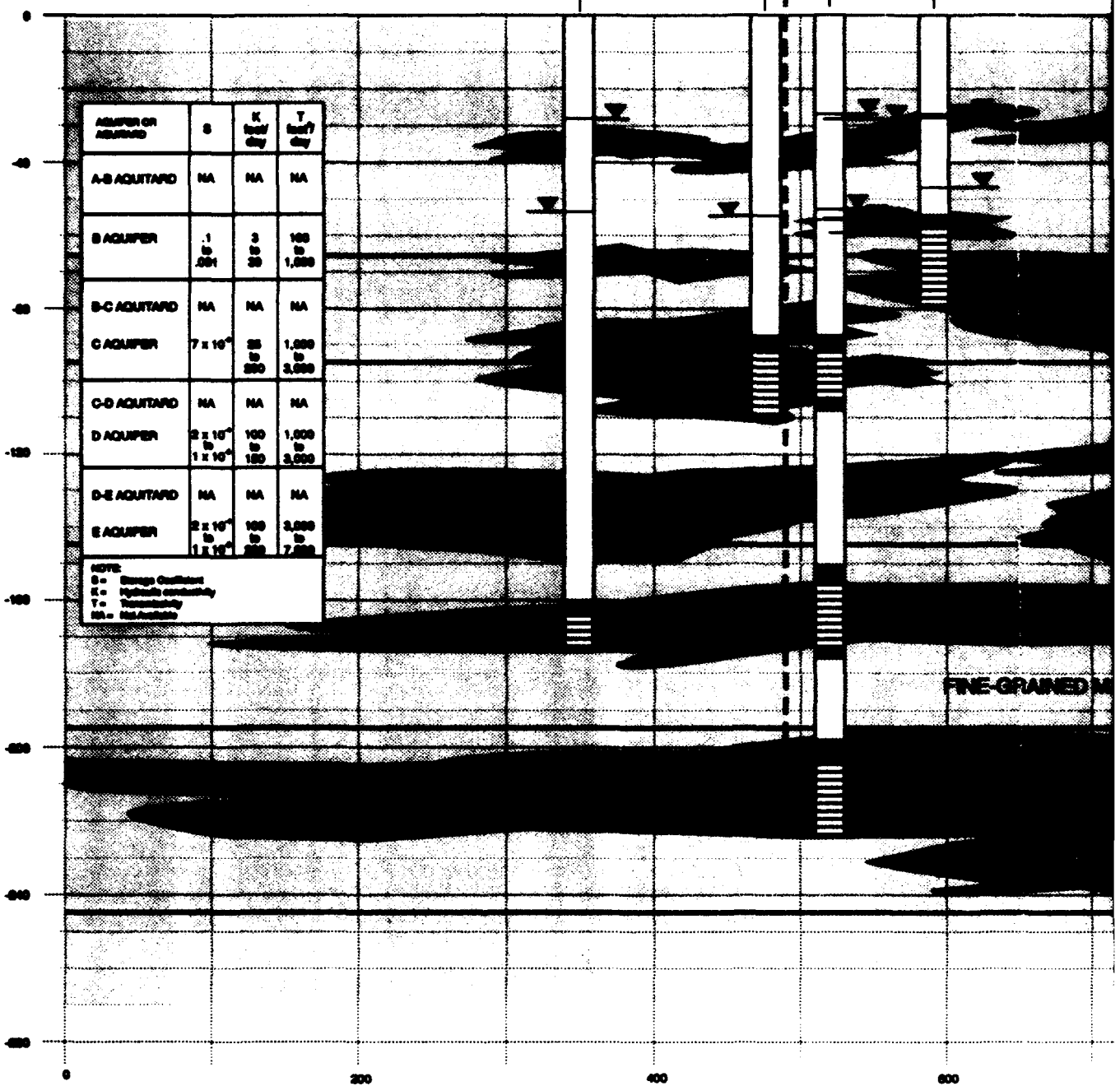
DEPTH  
(FT)

MWD-10  
Ei 27

EWC-3  
Ei 29

MWC-3  
MWD-3  
MWE-3  
Ei 27

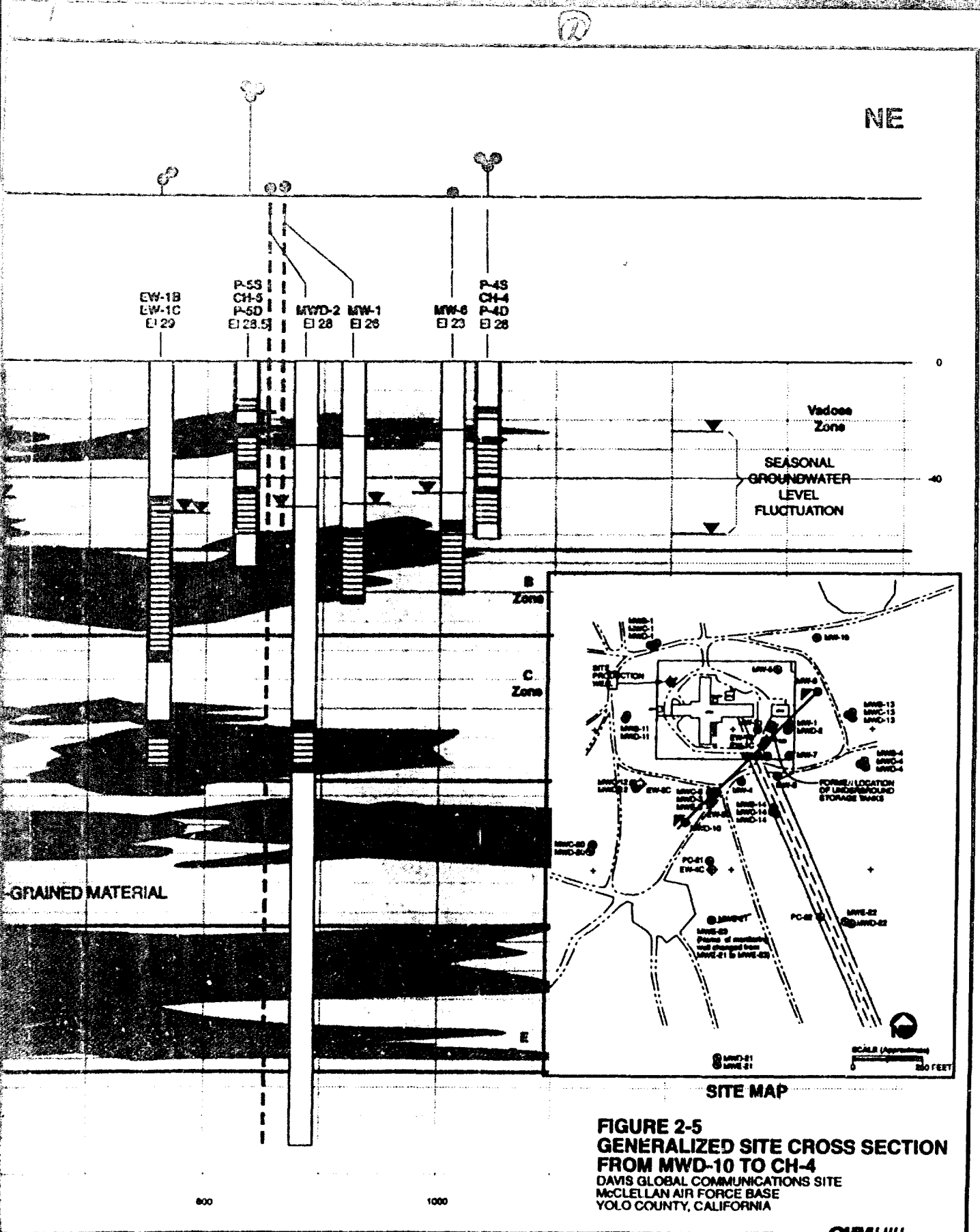
MW-4  
Ei 25



AQUIFER OR AQUITARD	S	K ft/d	T ft/d
A-B AQUITARD	NA	NA	NA
B AQUIFER	1 to .001	3 to 20	100 to 1,000
B-C AQUITARD	NA	NA	NA
C AQUIFER	$7 \times 10^{-4}$	25 to 500	1,000 to 3,000
C-D AQUITARD	NA	NA	NA
D AQUIFER	$2 \times 10^{-4}$ to $1 \times 10^{-4}$	100 to 100	1,000 to 3,000
D-E AQUITARD	NA	NA	NA
E AQUIFER	$2 \times 10^{-4}$ to $1 \times 10^{-4}$	100 to 200	3,000 to 7,000

NOTE:  
S = Storage Coefficient  
K = Hydraulic Conductivity  
T = Transmissivity  
NA = Not Available

FINE-GRAINED M



**FIGURE 2-5**  
**GENERALIZED SITE CROSS SECTION**  
**FROM MWD-10 TO CH-4**  
**DAVIS GLOBAL COMMUNICATIONS SITE**  
**McCLELLAN AIR FORCE BASE**  
**YOLO COUNTY, CALIFORNIA**

The site production well and several offsite agricultural production wells are screened within this zone. Therefore, water level measurements fluctuate rapidly in response to onsite and offsite pumping. No evidence of this zone was found during drilling of the test hole approximately 2,600 feet north of Extraction Well EW-1B.

### 2.5.1.5 E Zone

The E zone extends from approximately 195 feet to 245 feet bgs beneath the site. Currently, the following wells are screened within this zone: Monitoring Wells MWE-3, MWE-21, MWE-22, MWE-23, MWE-24, and Injection Wells IW-1 and IW-2. Lean and fat clays separate the layers of poorly sorted gravel and sand within this zone. The permeable unit appears to be about 30 feet thick across the site. This zone is considered a regional aquifer, and most offsite wells in the vicinity of the site are screened across this zone.

## 2.5.2 Hydraulic Properties

Hydraulic properties of each zone have been estimated from aquifer testing and testing during well development performed at the site (CH2M HILL, 1992; CH2M HILL 1993). Transmissivities generally increase with depth at the site. Because of the heterogenous nature of the subsurface, hydraulic properties vary significantly within each zone. Table 2-2 gives a range of hydraulic properties estimated for each zone.

Aquifer	Storage Coefficient	Hydraulic Conductivity (ft/day)	Transmissivity (ft <sup>2</sup> /day)
B	0.1 to 0.001	3 to 30	100 to 1,000
C	$7 \times 10^{-6}$	25 to 200	1,000 to 3,000
D	$2 \times 10^{-4}$ to $1 \times 10^{-5}$	100 to 150	1,000 to 3,000
E	$2 \times 10^{-4}$ to $1 \times 10^{-5}^a$	100 to 200	3,000 to 7,000

<sup>a</sup>Estimated based on D aquifer results.

## 2.5.3 Groundwater Levels and Flow Directions

Groundwater levels and flow directions vary greatly beneath the site. A major source of uncertainty remains with regard to groundwater levels and flow directions in the D and E aquifers. Onsite pumping of the site production well and offsite pumping from agricultural wells are operations that influence and dictate groundwater levels and flow directions beneath the site. The pumping schedules cause variability in ground-

water flow directions because single agricultural wells can dominate the apparent groundwater flow direction when the well is pumping.

Because of the effects of agricultural pumping near the site, groundwater flow directions and flow rates within aquifers beneath the site are variable. Groundwater flows to the south-southeast with a gradient of approximately 0.005 ft/ft in the B and C zones from May to November in response to the regional eastward gradient and the persistent groundwater pumping depression southwest of the site near the City of Dixon. Groundwater flows north-northwest in the winter in the B and C zones with a gradient of approximately 0.0008 ft/ft. The D zone gradient appears nearly flat most of the year. However, it is likely that regional pumping causes D Zone groundwater to flow toward the production wells to the east and south which are nearest the site.

Figure 2-6 shows vertical gradients between the C and D zones, C and E zones, and D and E zones based on measurements at Well Cluster MW3 south of the compound. Downward gradients exist from May to October because of agricultural pumping from deep zones. Gradients from the D to E zones are the largest at 0.22 ft/ft downward during summertime pumping conditions because the E zone is pumped heavily for agriculture. These downward gradients cause flow from shallow zones to deeper zones at the site. Slight upward gradients exist for all zones from November through March preventing downward contaminant movement. The vertical gradient trends are generally consistent across the site.

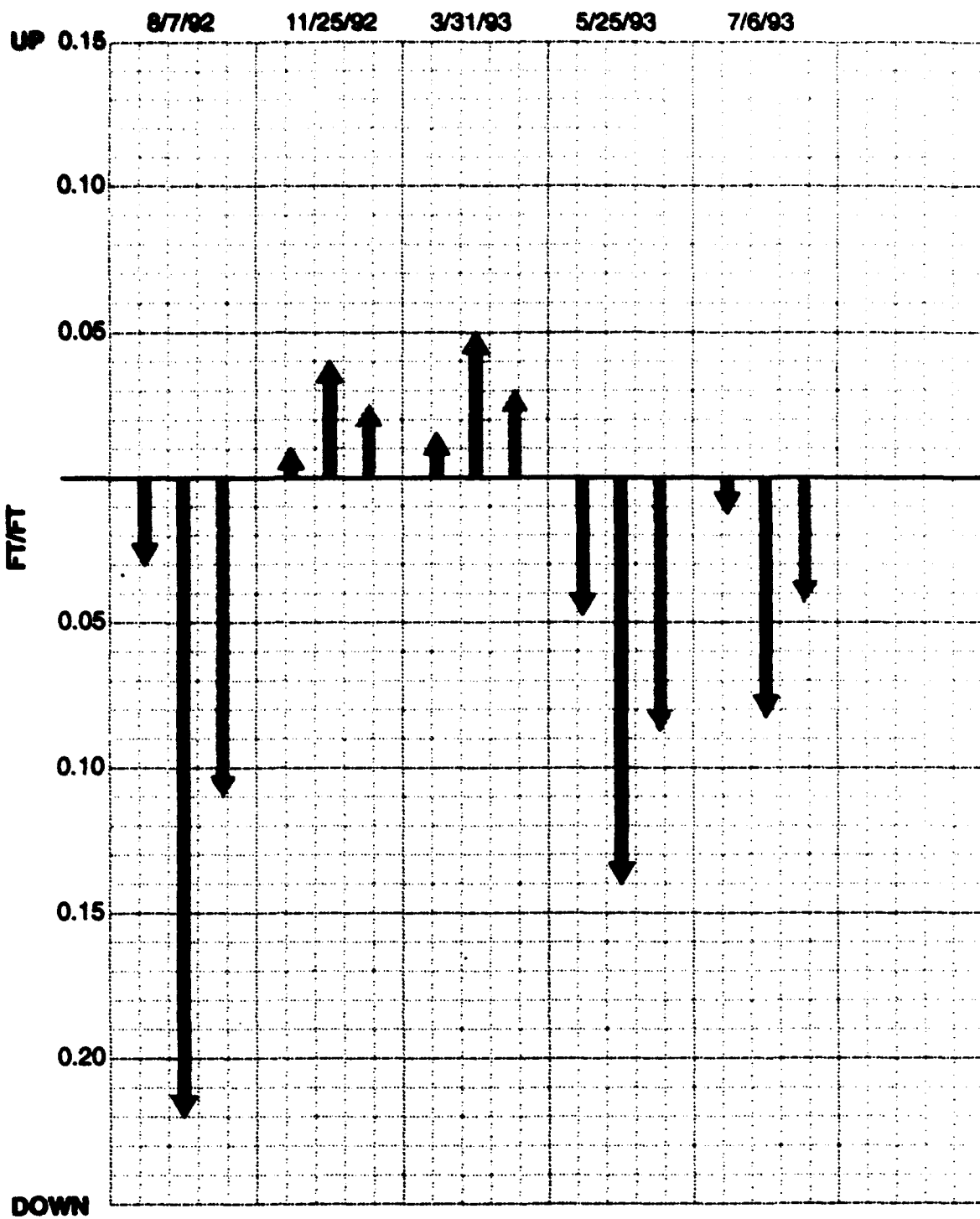
#### **2.5.4 Sources of Contamination**

No single source of soil and groundwater contamination has been identified at the Davis Site. It is suspected that past disposal practices of spent solvents has contributed to the existing soil and groundwater contamination. On the basis of modeling performed for the RI/FS, the existing soil contamination will continue to be a source of groundwater contamination for over 200 years if not corrected.

The source of petroleum hydrocarbon contamination was determined to be three underground storage tanks and associated piping. These tanks were removed in 1988. Residual diesel contamination exists at the site; therefore, a pilot-scale bioventing study has been undertaken by McClellan AFB.

#### **2.5.5 Contaminants of Concern**

Table 2-3 summarizes the contaminants of concern (COCs) for the Davis Site. This list was developed from risk assessment analysis, as summarized in the risk assessment report for the site (CH2M HILL, 1993a). As shown in the table, the COCs are subdivided according to whether they exist in the vadose zone or in the groundwater, or in both. The following criteria were used to develop the COCs list:



- LEGEND**
- ➔ MWC-3 to MWD-3 (C to D Aquifer)
  - ➔ MWD-3 to MWE-3 (D to E Aquifer)
  - ➔ MWC-3 to MWE-3 (C to E Aquifer)

**FIGURE 2-6**  
**VERTICAL GRADIENTS**  
**AT WELL CLUSTER MW3**  
 DAVIS GLOBAL COMMUNICATIONS SITE  
 McCLELLAN AIR FORCE BASE  
 YOLO COUNTY, CALIFORNIA

1. A contaminant was considered a COC if it contributed to 1 percent or more of the total site risk according to the risk assessment evaluation.
2. Contaminants in the groundwater were considered COCs if their concentrations exceeded drinking water standards.
3. Contaminants in the vadose zone were considered COCs if they had the potential to contaminate groundwater in the future via downward migration.

Some of the COCs listed in Table 2-3 are probably not derived from Davis Site operations and their discharge. For example, ethylene dibromide (EDB) is a common soil fumigant used for agricultural purposes and is likely derived from agricultural activity near the site. In addition, the trihalomethane contaminants (THMs) are probably created after the water from the production well is subject to chlorination, and are not frequently detected in situ in the groundwater. However, all identified COCs are listed here because they all have the potential to impact human health. A subset of COCs was generated for the vadose zone and groundwater. This subset, the SCOCs, is presented for each medium in Tables 2-4 and 2-5. In Section 2.6.3, contaminants of potential concern are identified. The contaminants of potential concern are those listed as COCs in Table 2-3.

#### **2.5.6 Extent of Contamination**

Contamination in the vadose zone is less widespread than the contamination in the groundwater. The vadose zone contamination extends over an area of about 4 acres, but the groundwater contamination spreads out over an area of about 30 acres. All of the known contamination is near the center and within the boundaries of the site. The known groundwater contamination is over 500 feet from the nearest property boundary. The extent of contamination within each zone is shown in Figure 2-7.

It is estimated that approximately 700 pounds of contamination remain beneath the Davis Site. Approximately 85 percent (600 pounds) of the VOC contamination occurs within the A, B, and C zones, as shown in Figure 2-8. As the VOC contamination moves downward from the vadose zone into the deeper zones, it tends to spread out and decrease in concentration.

**Table 2-3  
Contaminants of Concern**

<b>Compound</b>	<b>Contaminant of Concern in Vadose Zone</b>	<b>Contaminant of Concern in Groundwater</b>	<b>Comments</b>
1,1-Dichloroethane	x	x	Exceeds drinking water standards in groundwater.
1,1-Dichloroethene	x	x	Exceeds drinking water standards in groundwater.
1,1,1-Trichloroethane	x	x	Contributes greater than 1 percent of total site risk.
1,1,2-Trichloro-1,2,2-trifluoro-ethane		x	Detected in site production well above drinking water standards.
1,4-Dichlorobenzene		x	Detected in site production well above drinking water standards.
2-methylnaphthalene	x		Possible constituent of diesel-range petroleum hydrocarbons in soil. It has the potential to migrate to groundwater.
Acetone		x	Detected in site production well above drinking water standards.
Benzene	x	x	Exceeds drinking water standards in groundwater. Possible constituent of diesel-range petroleum hydrocarbons in soil.
Bis(2-ethylhexyl)phthalate	x		Source unknown. Typical laboratory contaminant. If it exists, it has the potential to migrate to groundwater.
Bromodichloromethane		x	Exceeds drinking water standards in site production well. Not typically detected in monitoring wells.
Bromoform		x	Exceeds drinking water standards in site production well. Not typically detected in monitoring wells.
Butylbenzylphthalate	x		Source unknown. Typical laboratory contaminant. If it exists, it has the potential to migrate to groundwater.
Chlorodibromomethane		x	Exceeds drinking water standards in site production well. Not typically detected in monitoring wells.

**Table 2-3  
Contaminants of Concern**

Compound	Contaminant of Concern in Vadose Zone	Contaminant of Concern in Groundwater	Comments
Chloroform		x	Exceeds drinking water standards in site production well. Not typically detected in monitoring wells.
cis-1,2-dichloroethene		x	Exceeds drinking water standards in groundwater.
Di-n-butylphthalate	x		Source unknown. Typical laboratory contaminant. If it exists, it has the potential to migrate to groundwater.
Dibenzofuran	x		Possible constituent of diesel-range petroleum hydrocarbons in soil. It has the potential to migrate to groundwater.
Ethylbenzene	x		Possible constituent of diesel-range petroleum hydrocarbons in soil. It has the potential to migrate to groundwater.
Ethylene dibromide (EDB)		x	Detected in site production well above drinking water standards. Occurrence likely to be associated with agricultural pesticide use and not related to site activities.
Fluorene	x		Possible constituent of diesel-range petroleum hydrocarbons in soil. It has the potential to migrate to groundwater.
m- and p-xylenes	x	x	Possible constituent of diesel-range petroleum hydrocarbons in soil. It has the potential to migrate to groundwater.
Methyl isobutyl ketone		x	Detected in site production well above drinking water standards.
Methyl ethyl ketone		x	Detected in site production well above drinking water standards.
Naphthalene	x		Possible constituent of diesel-range petroleum hydrocarbons in soil. It has the potential to migrate to groundwater.



**Table 2-3  
Contaminants of Concern**

Compound	Contaminant of Concern in Vadose Zone	Contaminant of Concern in Groundwater	Comments
o-xylene	x	x	Possible constituent of diesel-range petroleum hydrocarbons in soil. It has potential to migrate to groundwater.
Petroleum hydrocarbons	x	x	Possible constituent of diesel-range petroleum hydrocarbons in soil. Petroleum hydrocarbon detected in groundwater above drinking water standards near underground storage tank site.
Phenanthrene	x		Possible constituent of diesel-range petroleum hydrocarbons in soil. It has the potential to migrate to groundwater.
Pyrene	x		Possible constituent of diesel-range petroleum hydrocarbons in soil. It has the potential to migrate to groundwater.
Tetrachloroethene (PCE)	x	x	Exceeds drinking water standards in groundwater. Contaminant in soil is a potential source for continuing contaminant release to groundwater.
Toluene	x	x	Possible constituent of diesel-range petroleum hydrocarbons in soil. It has the potential to migrate to groundwater.
trans-1,2-dichloroethene		x	Exceeds drinking water standards in groundwater.
Trichloroethene (TCE)	x	x	Exceeds drinking water standards in groundwater.
Trichlorofluoromethane		x	Detected in site production well above drinking water standards.
Vinyl chloride	x	x	Exceeds drinking water standards in groundwater.


**Table 2-4**  
**Summary Statistics for Vadose Zone SCOCs**

Compound	Number of Detects/Samples	Frequency of Detects	Range of Detects (µg/l)	Mean	Standard Deviation	Percent of Total Mass
Tetrachloroethylene (PCE)	85/92	0.92	0.020 to 541.20	44.87	99.43	90.1
Trichloroethylene (TCE)	52/92	0.57	0.010 to 50.35	3.96	8.94	4.2
1,1-Dichloroethylene (1,1-DCE)	32/92	0.35	0.030 to 10.14	1.86	2.69	0.3
Benzene	36/92	0.39	0.007 to 1.12	0.11	0.19	0.1
Vinyl chloride	1/92	0.01	<0.0 to 0.0030	0.00	--	2.0
Toluene	59/92	0.64	0.007 to 25.90	1.11	4.51	0.7
m-, p-Xylene <sup>a</sup>	43/92	0.47	0.004 to 16.30	0.50	2.47	2.6
o-Xylene <sup>b</sup>	25/92	0.27	0.013 to 17.50	0.83	3.47	0.0

<sup>a</sup>Sum of isomers.  
<sup>b</sup>1,2-Dimethylbenzene.


**Table 2-5**  
**Summary Statistics for Groundwater SCOCs**

Compound	Number of Detects/Samples	Frequency of Detects	Range of Detects (µg/l)	Mean	Standard Deviation
PCE	151/312	0.48	0.12 to 1,400	95.97	214.46
TCE	214/295	0.73	0.27 to 3,000	104.47	278.10
1,1-DCE	113/330	0.34	<0.0 to 390	26.36	44.21
Benzene	24/310	0.08	<0.0 to 11	1.71	2.56
Vinyl Chloride	30/340	0.09	<0.0 to 410	111.43	129.84
1,1-DCA	40/340	0.12	<0.0 to 38	5.06	8.56
cis-1,2-DCE	64/223	0.29	0.41 to 870	14.53	74.31
trans-1,2-DCE	35/120	0.29	<0.0 to 3,400	409.45	922.92




R001533\_05

**CONTAMINATION  
IN THE B ZONE**




R001533\_07

**CONTAMINATION  
IN THE C ZONE**




R001533\_08

**CONTAMINATION  
IN THE D ZONE**



R001533\_09

**CONTAMINATION  
IN THE E ZONE**



R001533\_05

**CONTAMINATION  
IN THE A ZONE**

**LEGEND**

 = Contamination

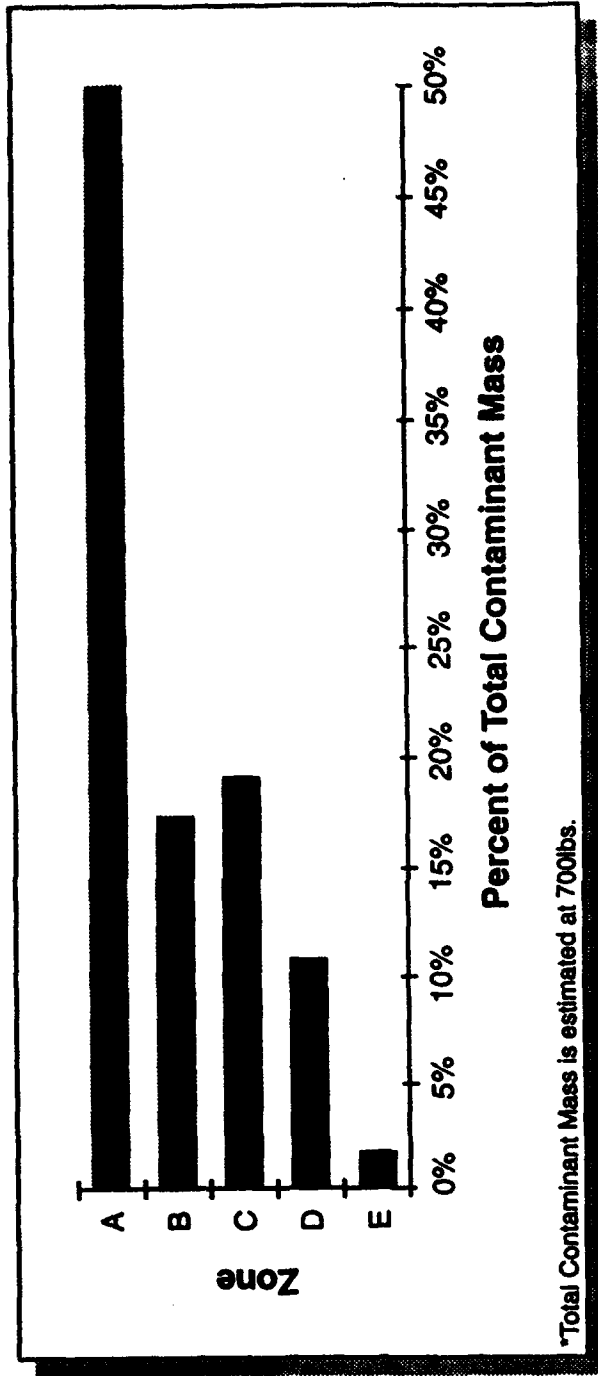


NOT TO SCALE, TYPICAL

**FIGURE 2-7  
EXTENT OF SOIL AND  
GROUNDWATER CONTAMINATION  
IN ZONES A THROUGH E  
DAVIS GLOBAL COMMUNICATIONS SITE  
McCLELLAN AIR FORCE BASE  
YOLO COUNTY, CALIFORNIA**

**CISM HILL**

R001533\_11



**FIGURE 2-8  
CONTAMINATION DISTRIBUTION  
BY ZONE**

DAVIS GLOBAL COMMUNICATIONS SITE  
MCLELLAN AIR FORCE BASE  
YOLO COUNTY, CALIFORNIA

**CH2M HILL**

## **2.6 Summary of Site Risks**

A risk assessment was prepared that addressed both the potential human health and ecological risks associated with contaminants detected at the Davis site. To complete the risk assessment, information developed through the remedial investigations conducted at the site was used to do the following:

- Identify contaminants of potential concern at the site
- Identify potential exposure pathways from the contaminants of potential concern to human and ecological receptors
- Estimate contaminant concentrations in soil and groundwater that receptors could become exposed to through the identified potential exposure pathways
- Estimate contaminant intake rates through the identified potential exposure pathways
- Characterize potential risks to humans and wildlife associated with estimated intake rates

### **2.6.1 Focus on Risks Addressed by Interim Action**

The risk assessment prepared for the Davis Site provided an evaluation of the range of risks associated with contaminants detected at the site. One of the most important roles of the risk assessment was to identify the risks to be addressed by the interim action. The following results from the risk assessment indicate whether additional action is required:

- Direct contact exposures (soil ingestion and skin contact with soil) to petroleum hydrocarbon contaminants in soil do not represent a significant health risk, and require no further action.
- Emissions of VOCs in soil gas to air and subsequent inhalation exposures do not represent a significant health risk and require no further action.
- Further action is warranted to evaluate the potential exposures and health risks associated with contaminants detected in groundwater from the site production well.
- VOCs in soil gas potentially represent a significant long-term threat to the groundwater quality beneath the Davis Site and require further action.

- VOCs in groundwater potentially represent a significant health risk, should that groundwater be used for residential or domestic purposes, and require further action. Concentrations of VOCs in groundwater also exceed their respective state and federal drinking water standards.

## **2.6.2 Rationale for Limited Scope of Interim Action**

The results from the risk assessment indicate that VOCs detected in B and C zone groundwater should be addressed by the interim action. The interim action should also address VOCs detected in soil gas to the extent that these contaminants represent an ongoing source of contamination to groundwater. As described in the RI/FS report, four water-bearing units that are contaminated have been identified beneath the Davis Site. Starting with the shallowest unit, these have been named the B, C, D, and E zones, respectively. Most of the groundwater contamination has been detected in the B and C zones. A significant amount of additional effort would be required to extract the residual contaminants from the D and E zones, and the proposed scope of the interim action is to address the largest portion of the contaminant mass detected in the B and C zones. The interim action is also designed to eliminate contaminant flux from the B and C zones to the deeper zones. The interim action is also necessary to prevent further environmental degradation and achieve significant risk reduction by pumping the B and C zones, which are the most contaminated. This interim action could become the final action if groundwater extraction in the B and C zones effectively controls contaminant movement in the D and E zones.

Estimated health risks associated with groundwater contaminants were based on contaminant concentrations detected in the B and C aquifers. Residual contaminants would remain in groundwater with an interim action that addresses the B and C zones. However, it is not known what level of contamination would remain in the D and E zones. Therefore, a summary of the worst-case contaminant concentrations that would remain in the D and E zones is presented in Table 2-6. It is possible that these contaminant concentrations would decrease over time because of natural attenuation or remedial action in the upper zones.

Estimated health risks potentially associated with these contaminant concentrations are presented in Tables 2-7 and 2-8. The increased lifetime cancer risks (ILCRs) associated with potential exposure to these contaminants in groundwater are presented in Table 2-7. The noncancer hazard indexes (HI) associated with potential exposure to these contaminants in groundwater are presented in Table 2-8. These risk estimates, which represent the possible residual risks associated with the interim action, are discussed further in Section 2.10.

**Table 2-6**  
**VOCs in D and E Zone Groundwater**

Well	Date Sampled	Concentration in Groundwater ( $\mu\text{g/l}$ )			
		1,1-DCE	1,2-DCE	PCE	TCE
MWD-3	2/93	ND	1.3	26	29
MWD-3	7/93	26	2.7	51	47
MWE-3	2/93	--	--	--	0.31
MWE-3	7/93	--	--	--	ND
MWE-21	6/93 (170 ft)	6.3	10.2	ND	36.9
MWE-21	7/93	--	--	--	3
MWD-14	2/93	--	0.68	0.79	15
MWD-14	7/93	--	ND	0.17	2.5
MWE-22A	6/93	--	1.4	--	11.7
MWE-22	7/93	--	--	0.51	1.1
MWD-11	2/93	--	--	--	0.47
MWD-11	7/93	--	--	--	0.23
MWD-13	2/93	--	--	--	1.2
MWD-13	7/93	--	--	--	0.52
MWD-12	2/93	ND	--	5.9	13
MWD-12	7/93	22	--	6.5	16
MWD-4	2/93	--	--	--	0.28
MWD-4	7/93	--	--	--	4.7

-- = Not reported.  
ND = Not detected.

**Table 2-7**  
**Increased Lifetime Cancer Risks Associated with**  
**VOCs in D and E Zone Groundwater**

Well	Date Sampled	Increased Lifetime Cancer Risks in Groundwater				
		1,1-DCE	1,2-DCE	PCE	TCE	Total
MWD-3	2/93	--	NA	$7.61 \times 10^{-5}$	$1.81 \times 10^{-5}$	$9.42 \times 10^{-5}$
MWD-3	7/93	NA	NA	$1.49 \times 10^{-4}$	$2.94 \times 10^{-5}$	$1.79 \times 10^{-4}$
MWE-3	2/93	--	--	--	$1.94 \times 10^{-7}$	$1.94 \times 10^{-7}$
MWE-3	7/93	--	--	--	--	0.00
MWE-21	6/93 (170 ft)	NA	NA	--	$2.30 \times 10^{-5}$	$2.30 \times 10^{-5}$
MWE-21	7/93	-	--	--	$1.87 \times 10^{-6}$	$1.87 \times 10^{-6}$
MWD-14	2/93	--	NA	$2.31 \times 10^{-6}$	$9.37 \times 10^{-6}$	$1.17 \times 10^{-5}$
MWD-14	7/93	--	--	$4.98 \times 10^{-7}$	$1.56 \times 10^{-6}$	$2.06 \times 10^{-6}$
MWE-22A	6/93	--	NA	--	$7.31 \times 10^{-6}$	$7.31 \times 10^{-6}$
MWE-22	7/93	--	--	$1.49 \times 10^{-6}$	$6.87 \times 10^{-7}$	$2.18 \times 10^{-6}$
MWD-11	2/93	--	--	--	$2.94 \times 10^{-7}$	$2.94 \times 10^{-7}$
MWD-11	7/93	--	--	--	$1.44 \times 10^{-7}$	$1.44 \times 10^{-7}$
MWD-13	2/93	--	--	--	$7.49 \times 10^{-7}$	$7.49 \times 10^{-7}$
MWD-13	7/93	--	--	--	$3.25 \times 10^{-7}$	$3.25 \times 10^{-7}$
MWD-12	2/93	--	--	$1.73 \times 10^{-5}$	$8.12 \times 10^{-6}$	$2.54 \times 10^{-5}$
MWD-12	7/93	NA	--	$1.90 \times 10^{-5}$	$9.99 \times 10^{-6}$	$2.90 \times 10^{-5}$
MWD-4	2/93	--	--	--	$1.75 \times 10^{-7}$	$1.75 \times 10^{-7}$
MWD-4	7/93	--	--	--	$2.94 \times 10^{-6}$	$2.94 \times 10^{-6}$

NA = not applicable; contaminant is not considered a carcinogen.  
 Note: -- = Not reported.



**Table 2-8  
Noncancer Hazard Indices Associated with VOCs in D and E Zone Groundwater**

Well	Date Sampled	Noncancer Hazard Indices in Groundwater				
		1,1-DCE	1,2-DCE	PCE	TCE	Total
MWD-3	2/93	--	0.01	0.35	--	0.36
MWD-3	7/93	0.38	0.02	0.68	--	1.08
MWE-3	2/93	--	--	--	--	--
MWE-3	7/93	--	--	--	--	--
MWE-21	6/93 (170 ft)	0.09	0.07	--	--	0.16
MWE-21	7/93	--	--	--	--	0.00
MWD-14	2/93	--	0.004	0.01	--	0.014
MWD-14	7/93	--	--	0.002	--	0.002
MWE-22A	6/93	--	0.01	--	--	0.01
MWE-22	7/93	--	--	0.01	--	0.01
MWD-11	2/93	--	--	--	--	--
MWD-11	7/93	--	--	--	--	--
MWD-13	2/93	--	--	--	--	--
MWD-13	7/93	--	--	--	--	--
MWD-12	2/93	--	--	0.08	--	0.08
MWD-12	7/93	0.32	--	0.09	--	0.41
MWD-4	2/93	--	--	--	--	--
MWD-4	7/93	--	--	--	--	--

Note: -- = Not reported.

### 2.6.3 Human Health Risks

One specific objective of the human health risk assessment is to provide an analysis of baseline risks and determine the need for action at the Davis Site. Baseline risks are risks that might exist if no remediation or institutional controls were applied to the site (EPA, 1989a). This risk assessment was based on a reasonable maximum exposure (RME) scenario and was developed in accordance with applicable federal, state, and IRP guidance. In developing the RME scenario, the risk assessment used conservative assumptions that estimated exposures to site contaminants well above average exposure levels, but still within the range of possible exposures.

### **2.6.3.1 Identification of Contaminants of Concern**

The COCs that were evaluated in the risk assessment were VOCs detected in soil gas and groundwater petroleum hydrocarbons and polynuclear aromatic hydrocarbons detected both in subsurface soil and in stockpiled soils. The principal COCs were trichloroethylene (TCE) and tetrachloroethylene (PCE) in soil gas and groundwater. The VOCs detected in the production well located at the site also were evaluated in the risk assessment; these included trihalomethanes (THMs) such as chloroform, formed from the chlorination of organic matter in groundwater, and the pesticide ethylene dibromide (EDB). In the risk assessment, metals in soil were not considered to be COCs because there was no evidence of disposal of metals-containing wastes at the Davis Site.

### **2.6.3.2 Exposure Assessment**

Exposure scenarios considered under current conditions at the Davis Site included the following:

- Onsite workers located outdoors who potentially could be exposed through inhalation of VOCs emitted into the air from soil gas, and emitted into the air from groundwater used for sprinkler irrigation of landscaping
- Onsite workers exposed by direct contact with soil to contaminants in soil during excavation. Pathways of exposure addressed in this scenario were soil ingestion and direct contact with soil
- Onsite workers located indoors who potentially could be exposed by inhalation of VOCs emitted into indoor air from soil gas, from inhalation of VOCs emitted from indoor use of water from the production well, and from skin contact with VOCs in water from the production well

Water pumped from the production well is used for turf irrigation at the site as well as nonpotable consumption (toilets, faucets, and sinks). Drinking water at the Davis Site consists of bottled water. Water from the onsite production well is not used for human consumption. Personnel at the site have used bottled water since 1982 following decreased yield and silting problems with the production well. After the well had been retrofitted, personnel continued to use bottled water because of the preferred taste. Following detection of VOCs in water from the production well, the Air Force mandated the use of bottled water at the Davis Site.

The exposure scenario considered under future conditions at the Davis Site was a resident hypothetically located on the site. There are currently no plans for changing the mission of the Davis Site. Residential land uses in agricultural areas are limited to dwellings only for the preservation of the family farm or for farm employees, with

population densities and locations of dwellings limited by County ordinances. Yolo County may prohibit development of residential land uses in agriculturally designated parcels (Yolo County, 1983). Exposure pathways evaluated for the hypothetical future onsite resident include the following:

- Ingestion of groundwater
- Inhalation of VOCs emitted from groundwater
- Skin contact with groundwater
- Soil ingestion
- Skin contact with soil
- Inhalation of VOCs emitted indoors from soil gas

The exposure scenarios for this risk assessment were based on an estimate of the RME. The intent of the RME is to develop a conservative estimate of exposure (i.e., well above the average case) that is still within the range of possible exposures (EPA, 1989a). Specific factors in the RME exposure scenario included the 90 or 95 percentile values for input variables such as inhalation rate, exposure frequency and exposure duration, and exposure concentrations based on the upper 95 percent confidence limit (UCL) of mean concentrations, or the highest concentrations, detected at the site (EPA, 1989b).

Contaminant intakes through each pathway of exposure were calculated as an average daily intake and expressed in units of milligrams of contaminant per kilogram of body weight per day (mg/kg-day). These intake rates represent the amount of chemical at an "exchange boundary" (i.e., skin or lungs). Contaminant intakes were estimated for both adults and children and for both current and future land use. Calculations and input parameters used for estimating intake rates through inhalation, soil ingestion, groundwater ingestion, and dermal contact with soil and groundwater pathways were obtained from EPA (EPA, 1989a; 1990; 1991a). The calculated intake rates then were combined with toxicity criteria values (discussed in Section 2.6.3.3) to characterize potential health risks.

### ***2.6.3.3 Toxicity Assessment***

The toxicity assessment determines the relationship between the magnitude of exposure to a chemical and the adverse health effects. This assessment provides, where possible, a numerical estimate of the increased likelihood and/or severity of adverse effects associated with chemical exposure (EPA, 1989a).

For purposes of the toxicity assessment, the COCs have been classified into two broad categories: noncarcinogens and carcinogens. This classification has been selected because health risks are calculated quite differently for carcinogenic and noncarcinogenic effects, and separate toxicity values have been developed for carcinogenic and noncarcinogenic effects. These toxicity values represent the potential magnitude of adverse health effects associated with exposure to chemicals and are

developed by EPA and DTSC. Toxicity studies with laboratory animals or epidemiological studies of human populations provide the data used to develop these toxicity values. These values represent allowable levels of exposure derived from the results of toxicity studies or epidemiological studies. The toxicity values are then combined with the exposure estimates (developed in the exposure assessment) to estimate adverse effects from chemicals potentially originating from the site.

Noncarcinogenic effects were evaluated using either Reference Doses (RfDs) or Reference Concentrations developed by EPA. The RfD is a health-based criterion, expressed as chemical intake rate in units of mg/kg-day, used in evaluating noncarcinogenic effects. In general, the RfD is an estimate of a daily exposure to the human population (including sensitive subgroups) that is likely to be without an appreciable risk of deleterious effects during a lifetime of exposure (EPA, 1989a). If the estimated daily intake of a contaminant is greater than its RfD, there is some concern about adverse health effects associated with exposure to that contaminant.

Health risks associated with carcinogens are evaluated differently from noncarcinogens. Unless evidence to the contrary exists, if a carcinogenic response occurs at the exposure levels studied (typically high doses), it is assumed that responses will occur at all lower doses. Exposure to any level of a carcinogen is then considered to have a finite risk of inducing cancer. Estimates of cancer are calculated using Slope Factors (SFs), which define the ILCR caused by continuous constant lifetime exposure to one unit of carcinogen (in units of risk per mg/kg-day).

#### **2.6.3.4 Risk Characterization**

Risk characterization involves estimating the magnitude of the potential adverse health effects under study. This is accomplished by combining the results of the dose-response and exposure assessments to provide numerical estimates of potential health effects. These values represent comparisons of exposure levels with appropriate RfDs and estimates of excess cancer risk. Risk characterization also considers the nature and weight of evidence supporting these estimates, as well as the magnitude of uncertainty surrounding such estimates.

Although the risk assessment produces numerical estimates of risk, these numbers do not predict actual health outcomes. The estimates are calculated to overestimate risk and therefore any actual risks are likely to be lower than these estimates and may even be zero.

The numerical risk estimates are presented in Table 2-9. Generally, EPA considers action to be warranted at a site when cancer risks exceed  $1 \times 10^{-4}$ . Generally, action is not required for risks falling within  $1 \times 10^{-4}$  to  $1 \times 10^{-6}$ ; however, this is judged on a case-by-case basis. Risks less than  $1 \times 10^{-6}$  generally are not of concern to regulatory agencies. An HI (the ratio of chemical intake to the RfD) greater than one indicates

**Table 2-9**  
**Summary of Estimated Human Health Risks**  
**Davis Global Communications Site<sup>a</sup>**

Receptor	Affected Media	Exposure Route	Cancer Risk Estimates		Noncancer Effects	
			Increased Lifetime Cancer Risk <sup>b</sup>	Chemicals Principally Contributing to Risks	Hazard Index <sup>c</sup>	Chemicals Principally Contributing to Noncancer Effects
Onsite Worker - Outdoors	Soil gas, groundwater	Inhalation	$3 \times 10^{-7}$	Tetrachloroethylene (PCE) in soil gas	<1	N/A
Onsite Worker - Excavation	Soil	Soil ingestion and dermal contact	$3 \times 10^{-9}$	bis(2-ethylhexyl)phthalate in soil	<1	N/A
Onsite Worker - Indoors (Building 4708)	Soil gas, groundwater	Inhalation and dermal contact with water	$3 \times 10^{-5}$	PCE in soil gas, ethylene dibromide (EDB), and chloroform in groundwater	<1	N/A
Hypothetical future onsite resident <sup>d</sup>	Groundwater	Ingestion, inhalation, and dermal contact	$7 \times 10^{-3}$	PCE and trichloroethylene (TCE) in groundwater	>1	PCE, Petroleum hydrocarbons

<sup>a</sup>Health risk estimates based on Reasonable Maximum Exposure (RME) scenarios.

<sup>b</sup>Numerical risk estimates are not predictions of actual health outcomes. These estimates are calculated in a manner that overestimates risk, and thus any actual risks are likely to be lower than these estimates, and may even be zero. EPA generally considers action to be warranted at a site when cancer risks exceed  $1 \times 10^{-4}$ . Generally, action is not required for risks falling within  $1 \times 10^{-4}$  to  $1 \times 10^{-6}$ , however, this is judged on a case-by-case basis. Risks less than  $1 \times 10^{-6}$  generally are not of concern to regulatory agencies.

<sup>c</sup>Hazard index greater than one indicates that there is some potential for adverse non-cancer health effects associated with exposure to the contaminants of concern.

<sup>d</sup>Future residential use of the site is not likely, based on zoning requirements in Yolo County. Hypothetical scenario was included at regulatory agency request to evaluate aquifer non-degradation requirements.

that there is some potential for adverse noncancer health effects associated with exposure to the COCs (EPA, 1991b). Table 2-8 indicates that exposures to noncarcinogenic chemicals are below regulatory concern in all scenarios except hypothetical future residential use. Estimated cancer risks associated with inhalation of VOCs emitted from soil by workers outdoors and direct contact with contaminants in soil also are below regulatory concern.

The results from the risk assessment show that PCE emitted from soil provides the largest contribution to total risk for the outdoor worker exposure scenario. For the indoor worker exposure scenario, estimated cancer risks are driven by the presence of THMs and EDB in production well water. The THMs detected in the production well are bromodichloromethane, bromoform, chlorodibromomethane, and chloroform. Over 80 percent of the total risk in this scenario is associated with these compounds.

The THMs were detected consistently in samples collected in the production well between November 1986 and September 1988. They are formed from the reaction of dissolved organic matter and chlorine during the chlorination of water. The absence of THMs during other sampling periods may reflect a change in sampling method in which samples are collected prior to the point of chlorination. Therefore, the possibility exists that these contaminants, while not in groundwater, may be present at the point of use, and potentially represent sources of human exposure. The pesticide EDB has been detected in the two most recent sampling rounds, September 1991 and October 1992. It formerly was used as a lead scavenger in antiknock gasoline and as an agricultural soil fumigant. It is highly unlikely that detection of EDB in groundwater is related to activities at the Davis Site.

Tetrachloroethylene and vinyl chloride in groundwater provide the largest contributions to total risk in a hypothetical future residential exposure scenario. In evaluating the significance of this risk estimate, it must be stressed that there is no current pathway of exposure to residents from contaminants in soil or drinking water, according to available information. However, groundwater supplies some drinking water needs in Yolo County, and there could be health risk concerns in the future should groundwater at the Davis Site be developed as a residential supply in the future.

#### **2.6.4 Environmental Risks**

An ecological risk assessment was prepared that addressed concerns related to the past and future ecological health of the site. The ecological risk assessment evaluated the possible presence of ecological resources at or near the site that could be threatened by contaminants at the site, the potential presence of exposure pathways from contaminants to those resources, and the potential risks associated with contaminant concentrations in soil and groundwater at the point of exposure to ecological resources. The ecological risk assessment addressed potential impacts associated with anticipated remedial actions at the site and identified mitigation measures that could be required to address those potential impacts. Finally, the ecological risk assessment also provided

an evaluation of the proposed remedial actions in comparison with applicable laws and regulations pertaining to ecological resources.

The following steps were involved with the ecological risk assessment:

- Identification of ecological COCs
- Identification of ecological resources
- Exposure assessment
- Toxicity assessment
- Characterization of ecological effect and risk levels
- Evaluation of the effects of remediation

#### ***2.6.4.1 Ecological Contaminants of Concern***

The COCs for purposes of the ecological risk assessment were: diesel petroleum hydrocarbons in the soil piles at the site; and for remedial actions involving discharge of treated water to surface water the COCs were: antimony, lead, nickel, iron, selenium, and thallium.

#### ***2.6.4.2 Identification of Ecological Resources***

The critical ecological resources at the Davis Site are the burrowing owl and Swainson's hawk. The owl could be at risk from petroleum-contaminated soil. Food sources or other ecological requirements of the owl are not threatened by onsite conditions or potential remediation activities; however, other habitat requirements could potentially be vulnerable. The owl uses existing burrows, primarily California ground squirrel burrows, for shelter and also for nesting. With minimal dilution and ventilation in the burrows, the air could reach equilibrium with volatile or semivolatile contaminants in the soil. If the bird remains in the burrow for extended periods, such as during breeding season, there could be significant exposure through inhalation. This could pose a risk to individuals and also population breeding success.

Although the foraging habitat onsite is marginal for the Swainson's hawk, a risk to the hawk could result from remediation-related activities that reduce the size or quality of foraging habitat. Modification of other significant areas associated with remediation could pose a similar reduction in habitat.

#### ***2.6.4.3 Exposure Assessment***

The following are potential exposure pathways from site contaminants to ecological receptors:

- Intake of petroleum hydrocarbon contaminants in the soil piles, used as habitat by burrowing owls and ground squirrels, through soil ingestion. Also, petroleum hydrocarbons could volatilize within enclosed burrows, potentially resulting in inhalation exposures.

The exposure concentrations of petroleum hydrocarbons were estimated from concentrations measured in samples from the soil piles. The 95 percent UCL of the average concentration of total petroleum hydrocarbon (TPH) was used as the exposure concentration. Average concentrations in groundwater, calculated from results from six monitoring wells, were used as exposure concentrations of metals in surface water.

#### ***2.6.4.4 Toxicity Assessment***

Ecological effect levels for ingestion of petroleum hydrocarbons in soil by small mammals (ground squirrels) were estimated from acute toxicity data developed in rats, and published in the technical literature. Levels of exposure to petroleum hydrocarbons producing acute toxicity were adjusted using uncertainty factors to estimate no-observed-adverse-effect levels (NOAELs). Ecological effect levels for inhalation of petroleum hydrocarbon vapors emitted from soil were estimated from subchronic (90-day duration) inhalation toxicity studies performed on petroleum hydrocarbon fuels and published in the technical literature. Levels of exposure evaluated in these studies were adjusted by uncertainty factors to estimate NOAELs for inhalation exposure.

Information was not available to quantify the risks to burrowing owls from petroleum-hydrocarbon-contaminated soil. However, a qualitative review of the toxicity of petroleum products to birds suggests that the concentrations of petroleum hydrocarbon contaminants in the soil piles are not likely to pose a significant risk to burrowing owls. Birds can be affected by petroleum products through external oiling, ingestion, egg oiling, and habitat changes (Albers, 1991). Adverse effects have been observed in aquatic birds exposed to free petroleum hydrocarbon product in water and tidal areas. Exposures to traces of petroleum hydrocarbon contaminants in soil have not been reported to produce adverse effects in terrestrial birds.

#### ***2.6.4.5 Characterization of Ecological Risks and Effect Levels***

Information developed in the exposure assessment and toxicity assessment portions of the ecological risk assessment were used to develop effect levels for petroleum hydrocarbons in soil. The maximum concentration of TPH in the soil piles exceeded the soil ingestion effect level for mammals; however, the 95 percentile UCL of the mean concentration (UCL = 91 mg/kg, mean = 55 mg/kg) is less than this effect level. All concentrations of TPH in the soil piles fell below the inhalation effect level. On the basis of this evaluation, petroleum hydrocarbons in the soil piles would not be an ecological COC for mammals.



As discussed previously, information was not available to quantify the risks to burrowing owls from petroleum-hydrocarbon-contaminated soil. However, the toxicity of petroleum hydrocarbons to birds is most often associated with exposure to free hydrocarbon product. Ingestion of trace concentrations sorbed to soil particulates is not likely to produce significant adverse effects or decreased fertility, or increase the susceptibility of burrowing owls to starvation, disease, or predation. Exposures to embryos are not likely to occur because free product is not present to cause oiled plumage in adult birds. It is not certain if inhalation exposures could be associated with significant adverse effects. An important consideration is that burrowing owls would not shelter or nest continuously in the burrows, reducing the potential duration of inhalation exposure.

## 2.7 Description of Alternatives

The Feasibility Study (FS) for the Davis Site evaluated three alternatives along with the no-action alternative for remedial action. The alternatives addressed soil contamination only, groundwater contamination only, and then a combination of soil and groundwater contamination. The alternatives are presented in Table 2-10. Soil vapor extraction was evaluated for the soil contamination, and groundwater extraction and treatment was evaluated for the groundwater contamination. For the groundwater contamination, two target volumes were considered. Target Volume 1 encompassed B and C zone contamination, and Target Volume 2 encompassed B, C, D, and E zone contamination. No treatability testing for particular treatment methods has been performed. The chosen treatment methods are proven technologies that have been performed at other sites.

Alternative	Cleanup Options			
	No-Action Vadose Zone	No-Action Groundwater	Soil Vapor Extraction	Groundwater Extraction
Alternative 1	✓	✓		
Alternative 2		✓	✓	
Alternative 3	✓			✓
Alternative 4			✓	✓

### **2.7.1 Alternative 1: No-Action**

The No-Action Alternative serves as a "baseline" against which other alternatives are compared. This alternative is evaluated to determine the risks to public health and the environment if no action were taken to contain or treat the VOC contamination. The No-Action Alternative for the vadose zone would leave the VOC contaminants in place within the soil, where they would continue to migrate either to the surface or percolate downward to the groundwater. For the groundwater, the No-Action Alternative would allow contaminants in the A, B, C, D, and E zones to continue to move laterally and vertically with the possibility of moving beyond the Davis Site boundaries. Alternative 1 would involve continuing vadose zone and groundwater monitoring, but no additional cleanup activities would be conducted.

### **2.7.2 Alternative 2: Soil Vapor Extraction Only**

Alternative 2 involves capturing and treating contaminated soil vapor within the upper 40 feet of the vadose zone using extraction wells connected to a vacuum pump system. No extraction and treatment of the groundwater would take place.

The SVE system strips VOCs from contaminated soil by pulling air through the contaminated soil. As contaminated soil vapor is removed, it is gradually replaced with clean air from the ground surface. The continued replacement of contaminated air with clean air leads to the gradual decontamination of the soil.

To use the SVE process, existing SVMWs would be turned into extraction wells by attaching a vacuum pump system. Subsurface monitoring would be conducted while the SVE system was operating to provide information about how well the system is working. This information would be used to check the rate of airflow in the area of contamination. At a minimum, quarterly soil gas samples would be taken to evaluate cleanup. It is estimated to take about 10 years for the SVE system to remove contamination from the vadose zone.

The extracted soil vapor contaminants will be destroyed using a granular activated-carbon treatment system. With this system the vapors adsorb onto a media where the contaminants are converted to the activated carbon media and the discharge is free of contaminants. Changeout of the spent carbon is required on a routine basis. It is estimated that between 1,500 and 3,000 pounds of carbon would be used each year. During changeout, the spent carbon would be replaced with new or regenerated carbon. The spent carbon would be transported by the carbon vendor to be thermally regenerated. None of the regeneration will take place onsite.

### 2.7.3 Alternative 3: Groundwater Extraction Only

Alternative 3 includes extracting and treating groundwater, but no action is taken in the vadose zone. This alternative was evaluated for the two target volumes. For Target Volume 1, the wells are designed to capture contaminated groundwater within the B and C zones. For Target Volume 2, the wells are designed to capture contaminated groundwater from all zones. A plan view of the target volume for each zone is shown in Figure 2-7. The extracted groundwater would be filtered to remove any suspended solids and then treated for VOCs using advanced UV oxidation. Two other treatment methods, air stripping and granular activated-carbon beds, were originally proposed, but during evaluation of this alternative advanced UV oxidation was determined to be the most suitable treatment method for the Davis Site. The advanced UV oxidation system uses UV light in combination with an oxidant, such as hydrogen peroxide, to destroy the contaminants in the groundwater.

In conjunction with the advanced UV oxidation, granular activated carbon will be used as a final polishing treatment method before the groundwater is released for injection. It is estimated that up to 2,000 pounds of carbon will be spent each year polishing the treated groundwater. The spent carbon will be changed out with the same process as that for the SVE treatment unit.

If Alternative 3 were selected for the Davis Site, it is estimated that cleanup might take over 200 years because the vadose zone contamination would be continuing source of groundwater contamination.

### 2.7.4 Alternative 4: Groundwater and Soil Vapor Extraction

The FS Alternative 4 was chosen as the proposed cleanup option. This alternative involves using SVE to treat contamination in the vadose zone and extraction and treatment of groundwater using advanced UV oxidation. Treatment and end-use options for soil vapor and groundwater contamination are shown in Table 2-11.

Table 2-11 Treatment and End-Use Options Evaluated for Soil Vapor and Groundwater Contamination				
Contaminated Media	Treatment Methods	Treatment Method Selected	End-Use Options Evaluated	End-Use Option Selected
Groundwater	UV Oxidation Granular Activated Carbon Air Stripping	✓	Wilson Park Irrigation Wallace Farms Irrigation Surface Water Discharge to Putah Creek Onsite Groundwater Injection Onsite Irrigation	✓ ✓

## 2.8 Summary of the Comparative Analysis of Alternatives

In this section, the remedial action alternatives are compared in detail in terms of the nine criteria set forth in the NCP. The criteria and a short description of each are shown in Figure 2-9. A comparison of the four cleanup alternatives using the nine criteria are presented in Table 2-12.

Criteria Description	Alternative 1: No Action on Vadose Zone No Action on Groundwater	Alternative 2: SVE on Vadose Zone No Action on Groundwater	Alternative 3: No Action on Vadose Zone Extract and Treat Groundwater	Alternative 4: SVE on Vadose Zone Extract and Treat Groundwater <sup>a</sup>
1. Overall Protection of Human Health and Environment	No	No	Yes	Yes
2. Compliance with ARARs	No	No <sup>a</sup>	Yes	Yes
3. Long-term Effectiveness and Permanence	No	No <sup>b</sup>	Yes	Yes
4. Reduction of Toxicity, Mobility, and Volume through Treatment	No	No <sup>b</sup>	No <sup>c</sup>	Yes
5. Short-Term Effectiveness	No	No <sup>b</sup>	No <sup>c</sup>	Yes
6. Implementability	Yes	Yes	Yes	Yes
7. Cost (present worth)	No Capital Cost <sup>d</sup>	\$600,000 <sup>e</sup>	Target Volume 1: \$14,300,000 <sup>f</sup>  Target Volume 2: \$23,900,000 <sup>f</sup>	Target Volume 1: \$7,000,000 <sup>g</sup>  Target Volume 2: \$10,200,000 <sup>g</sup>
8. State Acceptance	No	No	No	TVI
9. Community Acceptance	No	?	?	?
<sup>a</sup> Does not satisfy chemical-specific ARARs. <sup>b</sup> Does not address groundwater contamination. <sup>c</sup> Does not address vadose zone contamination. <sup>d</sup> Costs will be incurred for continued monitoring. <sup>e</sup> Estimated cleanup costs for 10 years. <sup>f</sup> Estimated cleanup costs for 200 years. <sup>g</sup> Estimated cleanup costs for 30 years.				
Note: * = Preferred Alternative				

## NINE CRITERIA USED TO EVALUATE CLEANUP ALTERNATIVES

### Overall protection of human health and the environment

Addresses whether a remedy provides adequate protection and describes how risks posed through each pathway are eliminated, reduced, or controlled through engineering or institutional controls.

### Compliance with applicable or relevant and appropriate requirements (ARARs)

Whether a remedy will meet all federal, state, and local environmental statutes and/or provide grounds for requesting a waiver.

### Longterm Effectiveness and Permanence

The ability of a remedy to maintain reliable protection of human health and the environment over time, after cleanup goals have been met.

### Reduction of toxicity, mobility, or volume through treatment

The anticipated ability of a remedy to reduce the toxicity, mobility, and volume of the hazardous components present at the site.

### Short-term effectiveness

The period of time needed to complete the cleanup and address any adverse impact on human health and the environment that may be posed during the construction and implementation period, until cleanup goals are achieved.

### Implementability

The technical and administrative feasibility of a remedy including the availability of materials and services needed to carry out a particular option.

### Cost

The estimated capital and operation and maintenance costs of each alternative.

### State acceptance

Whether, based on its review of the information, the state concurs with, opposes, or has no comment on the preferred alternative.

### Community acceptance

Whether concerns are addressed by the remedy, and whether the community has a preference for a remedy. Public comment is an important part of the final decision.

### FIGURE 2-9 NINE CRITERIA FOR ALTERNATIVE COMPLIANCE

DAVIS GLOBAL COMMUNICATIONS SITE  
McCLELLAN AIR FORCE BASE  
YOLO COUNTY, CALIFORNIA

### **2.8.1 Overall Protection of Human Health and the Environment**

The No-Action Alternative would not be protective of human health and the environment. Alternative 2 effectively removes the long-term source of groundwater contamination by removing the contaminants in the vadose zone. However, the contamination currently in the groundwater would remain where it could migrate laterally and vertically into uncontaminated portions of the aquifers. Alternative 3 would effectively contain groundwater contamination. However, a continuing source of contamination exists in the vadose zone which would lengthen the remediation period to over 200 years. The result of only groundwater extraction would be overall protection of human health and the environment. Implementation of Alternative 4 provides overall protection of human health and the environment.

### **2.8.2 Compliance with ARARs**

Alternative 1 would not comply with Applicable, Relevant, and Appropriate Requirements (ARARs) because the groundwater would continue to have contaminant concentrations above maximum contaminant levels. Alternative 2 does not address groundwater contamination, and chemical-specific ARARs will not be met. Alternatives 3 and 4 would be designed to meet all ARARs. Under these alternatives, contaminated groundwater would be captured and treated until chemical-specific ARARs were met. Both alternatives would be built and operated to comply with action-specific and location-specific ARARs.

### **2.8.3 Long-Term Effectiveness and Permanence**

Alternative 1 would not alter the threats posed by vadose zone or groundwater contamination at the site. Therefore, Alternative 1 does not provide an effective or permanent long-term solution to the contamination problem at the Davis Site.

An SVE system would be used in Alternative 2 to reduce VOC levels in the vadose zone. However, this alternative does nothing to address the groundwater concentrations. Therefore, Alternative 2 does not fulfill long-term effectiveness and permanence requirements.

Groundwater extraction would be used under Alternative 3 to capture and treat the contaminated groundwater. Under this alternative, contaminants currently in the vadose zone would be allowed to migrate into the groundwater over a time frame on the order of 200 years, meaning that the groundwater extraction system would need to be operated over an extreme time span. Alternative 4 includes both soil vapor and groundwater extraction. Both of these alternatives could provide for long-term effectiveness and permanence.

## **2.8.4 Reduction of Toxicity, Mobility, or Volume through Treatment**

This criterion addresses the degree to which contamination is reduced in toxicity, mobility, or volume *through treatment*. The alternatives are evaluated against this criterion for two separate cases. First, are there reductions with respect to the contaminants that actually remain in the subsurface? Second, are there reductions with respect to the contaminants that have been removed from the ground and are now present in some form at the ground surface?

Alternative 1 invokes no treatment whatsoever and therefore does not reduce contaminant toxicity, mobility, or volume through treatment.

The SVE and treatment system proposed for Alternative 2 would impact soil contaminant toxicity, mobility, and volume, but the toxicity, mobility, and volume of contaminants in the groundwater would not be impacted by Alternative 2.

Extraction of groundwater only (Alternative 3) will physically capture the contamination in Target Volume 1, reducing the subsurface toxicity, mobility, and volume within Target Volume 1. The low levels of contamination that currently reside deeper in the subsurface (C to D zone and deeper) may not be impacted by the action and may not experience reductions in toxicity, mobility, or volume. Data collection and evaluation during remedial action will be performed to check on the reductions in toxicity, mobility and volume in the D and E zones. Alternative 3 does nothing to address the toxicity, mobility, or volume of contaminants above the water table.

Alternative 4 addresses toxicity, mobility, and volume of contaminants above the water table as described for Alternative 2, and below the water table as described for Alternative 3. It is the most thorough alternative with respect to reducing toxicity, mobility, and volume.

## **2.8.5 Short-Term Effectiveness**

Because no remedial action occurs under Alternative 1, no short-term effects will occur that differ from the current condition.

Implementation of an SVE system (Alternative 2) will never achieve the remedial response objectives at the site because it fails to address the groundwater contamination and therefore does not fulfill the short-term effectiveness criterion.

Alternative 3 does not meet this criterion because it is estimated that this alternative will take an extreme period of time to achieve remedial response objectives (200 years or longer). Alternative 4 meets the short-term effectiveness criterion because remedial response objectives can be achieved within a 30-year time frame.

## 2.8.6 Implementability

All of the alternatives are fully implementable at the Davis Site. The technologies are well proven, and no impediments to implementing the actions have been identified.

The equipment and specialists needed to implement the alternatives are expected to be readily available. The Davis Site is located near the greater Sacramento metropolitan area, which should be able to provide most of the resources needed.

## 2.8.7 Cost

The estimated capital, annual operating, and total present worth costs of the alternatives are summarized in Table 2-13. In this table, capital costs include only the initial outlays for each alternative. Replacement costs and salvage values are reflected in the total present worth cost. The total present worth cost is based on 10 years for Alternative 2, 200 years for Alternative 3, and 30 years for Alternative 4. A more detailed cost analysis is provided in Chapter 6 of the RI/FS report (CH2M HILL, 1993).

Alternative	Capital Cost (\$)	Annual O&M (\$)	Total Present Worth Costs (\$)
2	194,000	59,000	600,000
3	TV1: 1,030,000 TV2: 1,767,000	TV1: 388,000 TV2: 576,000	TV1: 14,300,000 TV2: 23,900,000
4	TV1: 1,224,000 TV2: 1,961,000	TV1: 447,000 TV2: 635,000	TV1: 7,000,000 TV2: 10,200,000

## 2.8.8 State/Support Agency Acceptance

The Cal-EPA has stated that both SVE and treatment, and groundwater extraction and treatment be implemented at this site. Remedial goals have been established for the groundwater and soil contamination. It is the opinion of Cal-EPA that the remedial actions be implemented and evaluated before final remedial goals are established. The Cal-EPA is in favor of implementing SVE for the contaminated soil and groundwater extraction for Target Volume 1. Data analysis during Target Volume 1 remediation will give an indication of contaminant concentrations from the D and E zones and whether the pumping from the B and C zones is affecting contaminant levels in the lower zones.



## 2.8.9 Community Acceptance

Community acceptance is measured by the questions and concerns raised by the community during the public comment period for the Proposed Plan. The community concerns and questions and appropriate responses are given in Section 3.0, Responsiveness Summary.

## 2.9 Selected Remedy

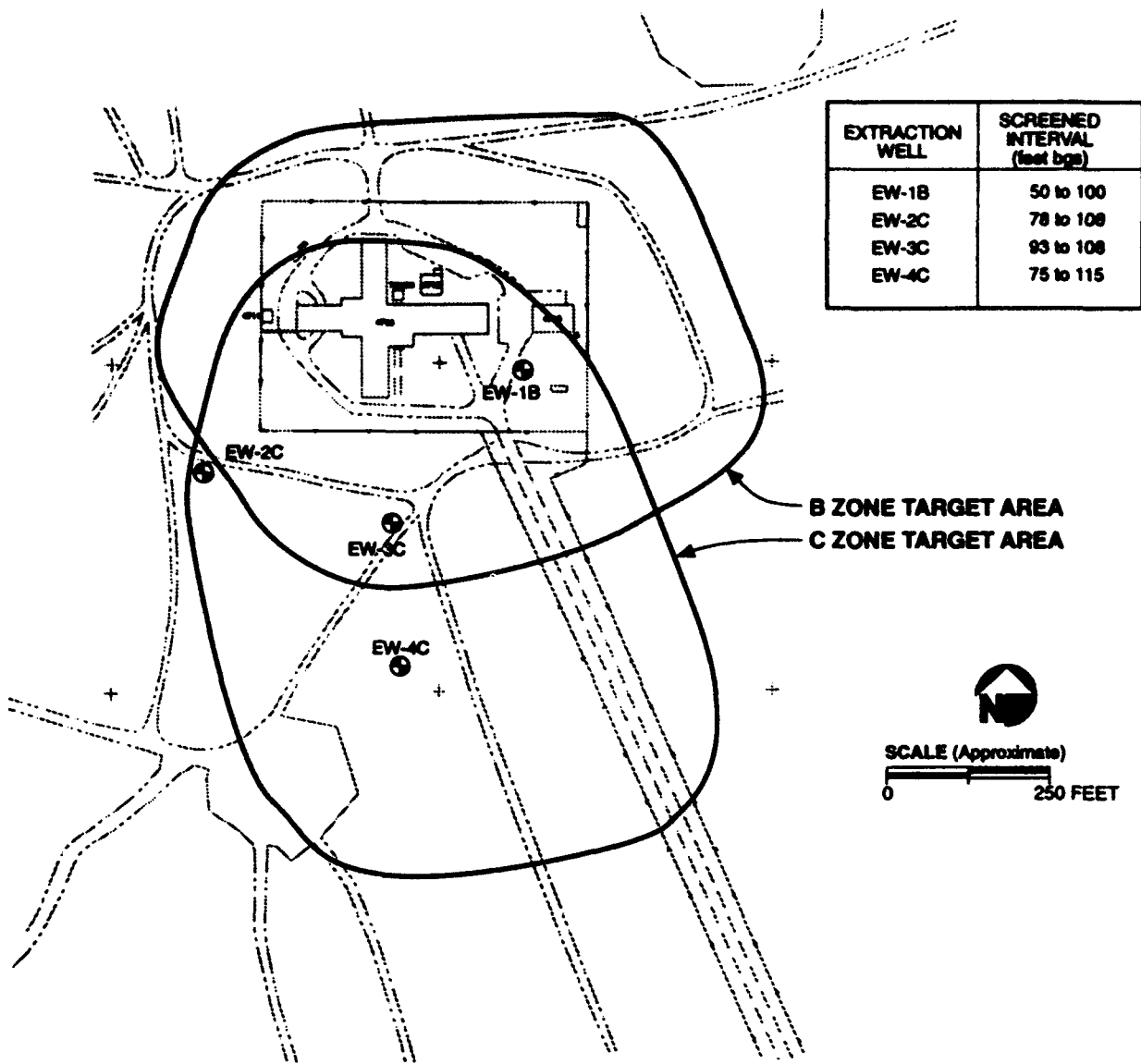
On the basis of the evaluation criteria and site conditions, Alternative 4 was chosen as the remedial action for implementation. Target Volume 1 (B and C zones only) was chosen for groundwater extraction, treatment, and end use. The following sections detail the chosen alternative for the groundwater and soil contamination. No adverse impacts to human health or the environment are expected during the construction and implementation period.

### 2.9.1 Description of Remedy for Groundwater

A groundwater extraction system will be used to capture and remove contamination in the groundwater from the B and C zones. A plan view of the target volume for each zone is shown in Figure 2-7. The volume of water targeted for capture resides in the A, B, and C zones. Over 80 percent of the known contamination at the site resides above the D zone (see Figure 2-7). The extraction well locations are shown in Figure 2-10.

According to groundwater capture modeling, four extraction wells with an estimated required flow rate up to 380 gallons per minute (gpm) are needed to capture the contamination in the B and C zones. These extraction rates were considered adequate to capture the target volumes under summer groundwater conditions. During winter conditions, total flow rates can be reduced to one-third of the summer condition extraction rates, as shown in Table 2-14.

Well Name	Summer Flow Rate (gpm)	Winter Flow Rate (gpm)
EW-1B	65 to 80	20 to 25
EW-2C	60 to 100	20 to 25
EW-3C	40 to 50	15 to 20
EW-4C	100 to 150	30 to 40
Total	265 to 380	85 to 110



**FIGURE 2-10**  
**GROUNDWATER**  
**EXTRACTION WELL LOCATIONS**  
 DAVIS GLOBAL COMMUNICATIONS SITE  
 McCLELLAN AIR FORCE BASE  
 YOLO COUNTY, CALIFORNIA

CSEM HILL

An implementation schedule is shown in Table 2-15. The data gap analysis schedule is outlined in the table. Monitoring is a necessary component of the groundwater extraction system. Water level measurements will be taken from monitoring wells or piezometers to assess if the groundwater within the target volume is being hydraulically captured. After the system is initially operated, all of the existing monitoring wells not being used for extraction and any additional water level measuring points will be measured weekly for a period of up to 6 months before the data evaluation is performed. A performance evaluation report will be prepared to assess the first 6 months of operation of the groundwater extraction and treatment system. Water levels will be measured monthly after the initial 6 months and when the extraction rates are kept constant. Water levels will be measured weekly for 1 month after the extraction rates are adjusted significantly or when nearby agricultural wells begin or cease pumping. Water quality data will be collected to monitor possible changes in the target volume geometry and also to characterize the influent water streams that enter the groundwater treatment system.

Table 2-15 Implementation Schedule		
Activity	Start Date	End Date
B/C Groundwater Remedy Design	July 1994	December 1994
B/C Groundwater Remedy Implementation	January 1995	June 1995
B/C Groundwater Remedy Operation	July 1995	June 1996
B/C Groundwater Remedy Expansion	October 1996	?
B/C Data Gaps Analysis	July 1995	October 1996
D Zone Data Gaps Analysis	July 1995	October 1996
E Zone Data Gaps Analysis	July 1995	October 1996
Vadose Zone Remedy SOW	June 1995	September 1995
Vadose Zone Remedy Design	October 1995	March 1996
Vadose Zone Remedy Implementation	April 1996	September 1996
Vadose Zone Remedy Operation	October 1996	October 1998
Vadose Zone Remedy Expansion	October 1997	October 2000
Vadose Zone Data Gaps Analysis	October 1996	October 1998
Operation and Maintenance: Vadose Zone: B/C Zone: D and E Zone:	October 1996 July 1995 Only if Needed	To Completion To Completion Only if Needed

The time of operation of the groundwater extraction system is difficult to estimate and depends on the number of pore volumes needed to flush out the contamination. At the Davis Site, 10 pore volumes or more may be required to clean up the groundwater. This could correspond to groundwater extraction operation of 30 years or longer at the Davis Site.

The performance of the extraction system will be evaluated by estimating if groundwater within the appropriate target area is captured horizontally and vertically. Horizontal groundwater capture will be evaluated by preparing contour maps of the groundwater elevation in the B, C, D, and E zones using all existing water level data. In addition, water levels at selected well pairs in the B, C, D, and E zones will be compared to determine if there is inward groundwater movement to the appropriate target area. Vertical groundwater capture from the E and D zones to the C zone will be evaluated by preparing contour maps of the groundwater elevation in the C, D, and E zones. In addition, water levels at selected well pairs will be compared to determine if there is upward groundwater movement from the E and D zones to the C zone throughout the target area.

Each of the extraction wells should be sampled monthly during the first quarter of operation. A composite sample from all extraction wells should also be collected if there is a centralized treatment facility rather than treatment at each wellhead. All samples should be analyzed for VOCs by EPA Method 8010/8020. After the initial quarter, samples should be collected quarterly and analyzed for VOCs. It is assumed that water quality data will be collected to monitor possible changes in the target volume geometry and also to characterize the influent water stream that enters the groundwater treatment system.

Advanced UV oxidation was chosen as the groundwater treatment system. The advanced UV oxidation system uses UV light in combination with an oxidant, such as hydrogen peroxide, to oxidize the contaminants in the groundwater. Advanced UV oxidation is a proven option that will work for the groundwater contaminants at the Davis Site. As a final treatment step, a granular-activated carbon treatment unit will be installed downstream of the UV oxidation unit. The carbon unit will function to "polish" the effluent as a safeguard against releasing contaminated water to the injection system. It is estimated that up to 2,000 pounds of carbon will be used each year during polishing. The spent carbon will be hauled offsite by the carbon vendor for regeneration. The contaminated groundwater will be treated to below detection limits for VOCs before being conveyed to the selected end use.

The extracted groundwater will be collected in manifold piping from the wellheads and routed to a centralized advanced UV oxidation treatment facility located near Extraction Well EW-3C (see Figure 2-10). Two groundwater end-use components have been developed to provide a beneficial use for the treated groundwater from the Davis Site: Wallace Farms irrigation and onsite groundwater injection. Detailed descriptions and evaluations of these components are presented in Appendix M(b) of the RI/FS. The end-use component evaluation presented in Appendix M(b) builds upon the

original end-use analysis presented in the Intermediate Design Report for the Design Report for the Davis Site (CH2M HILL, 1993b).

The Wallace Farms irrigation and the onsite groundwater injection components will consist of a pipeline to convey water to the headworks of the irrigation system, a pipeline to the injection wells, two injection wells, telemetry, and automatic valving and controls. The groundwater end-use component is shown in Figure 2-11. It is anticipated that Wallace Farms irrigation will only be used as a backup to injection. Preliminary injection testing indications are favorable for year-around injection of up to 400 gpm.

## **2.9.2 Description of Remedy for Soil**

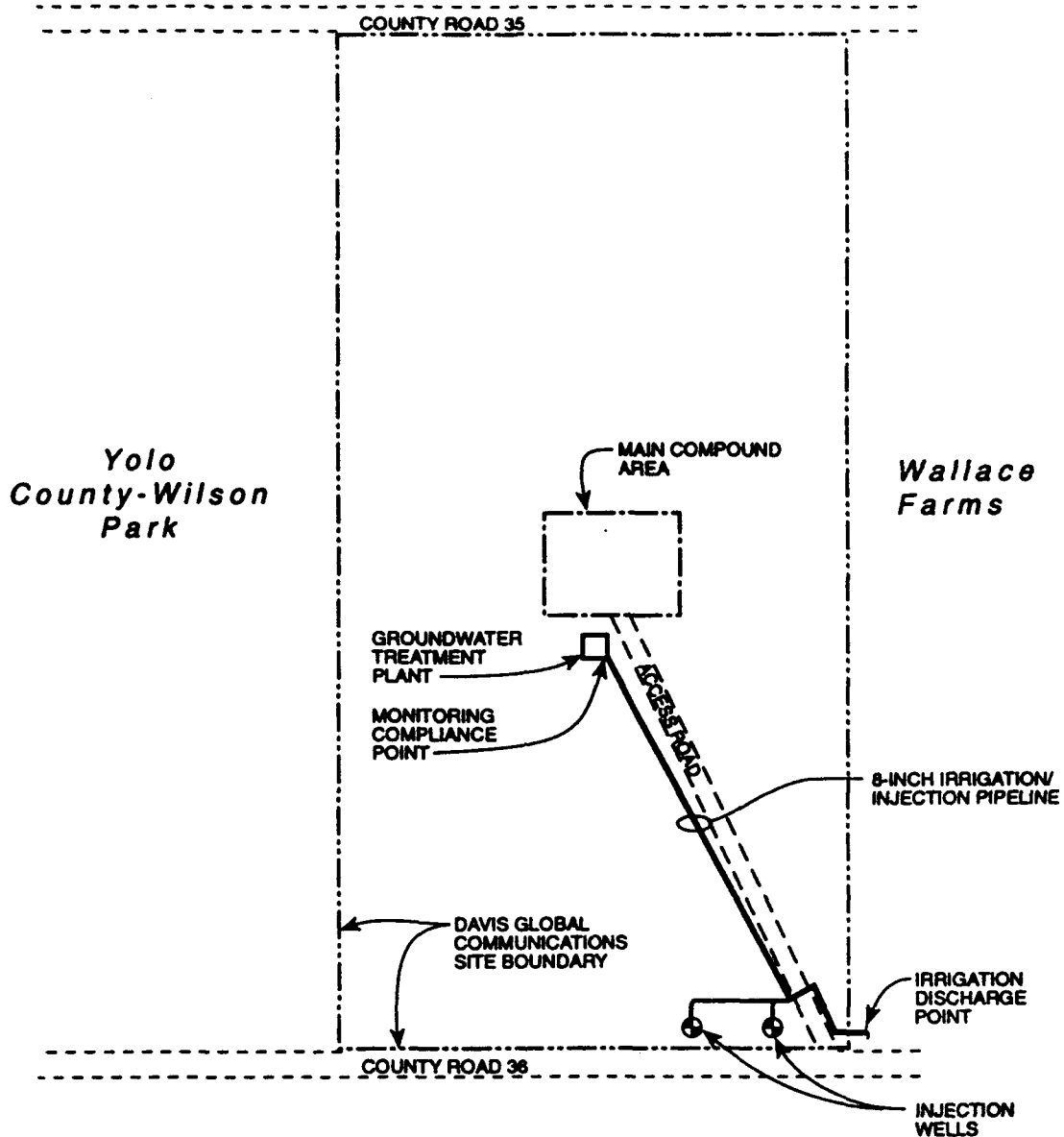
Soil vapor extraction will be used as a mechanism for collecting vadose zone contamination. An SVE system captures the VOCs in the vadose zone by applying a vacuum to the subsurface and inducing airflow through soils containing VOCs and collecting the contaminated soil gas through extraction wells.

At the Davis Site, the estimated extent of VOC contamination is as shown on Figure 2-7. The target zone boundary shown on Figure 2-7 is based on soil gas data obtained down to depths of approximately 40 feet bgs. The SVE system discussed here only addresses contamination in the upper 40 feet of the subsurface.

The SVE modeling of the site indicates that capture of the vadose zone contamination can be achieved by applying a vacuum through existing SVMWs CH-1, CH-2, CH-4, and CH-5. Airflow rates of approximately 50 scfm are required at each well to provide capture. Figure 2-12 illustrates the extraction well layout.

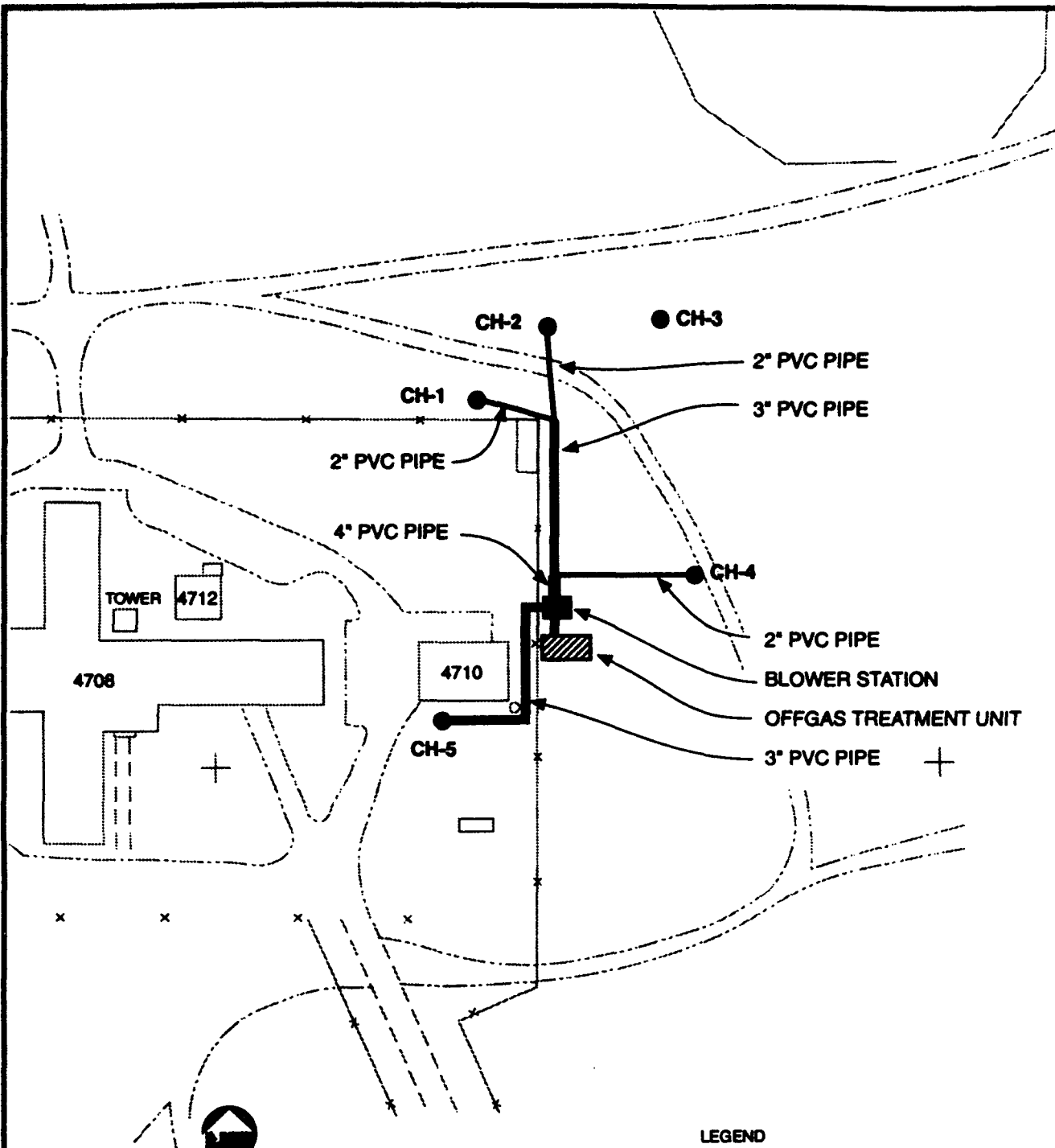
Operation of the SVE system will develop a flow of clean air into the contaminated soil where the air will pick up contamination and exit through the extraction wells (see Figure 2-12). The continued replacement of contaminated pore air with uncontaminated air leads to the gradual decontamination of the soil. It is estimated to take 10 years of operation of the SVE system to remove vadose zone contamination down to below target levels.

A centralized offgas treatment facility will be installed at the Davis Site. Manifold piping will be used to collect the offgas from the individual extraction wells and route it to a granular activated-carbon (GAC) unit located to the east of Building 4710, as shown in Figure 2-12. The treated air would be discharged directly to the atmosphere. Before being discharged, the airstream would be sampled and tested to make sure that it complies with air quality requirements. It is estimated that up to 3,000 pounds of carbon would be used annually for SVE treatment. The spent carbon will be hauled offsite by the carbon vendor for regeneration.



**FIGURE 2-11**  
**GROUNDWATER END**  
**USE COMPONENTS**  
 DAVIS GLOBAL COMMUNICATIONS SITE  
 McCLELLAN AIR FORCE BASE  
 YOLO COUNTY, CALIFORNIA

**CISM HILL**



**LEGEND**  
 ● SOIL VAPOR MONITORING WELL

**SCALE (Approximate)**  
 0 200 FEET

**FIGURE 2-12**  
**SVE SYSTEM LAYOUT**  
 DAVIS GLOBAL COMMUNICATIONS SITE  
 McCLELLAN AIR FORCE BASE  
 YOLO COUNTY, CALIFORNIA

### 2.9.3 Estimated Costs for the Remedies

Estimated costs for implementation of Alternative 4 are shown in Table 2-16.

### 2.10 Statutory Determinations

The interim action satisfies the statutory requirements of Section 121 of CERCLA, as amended by SARA, in that the following mandates are attained:

- The interim action is protective of human health and the environment.
- The interim action complies with federal and state requirements that are applicable or relevant and appropriate to the remedial action.
- The selected remedy is cost-effective.
- The selected remedy uses permanent solutions and alternative treatment technologies or resource recovery technologies to the maximum extent practicable.
- The selected remedy satisfies the preference for treatment that reduces toxicity, mobility, and/or volume as a principal element.

The following sections describe how the interim action satisfies each of the statutory requirements and the preference for treatment.

#### 2.10.1 Protection of Human Health and the Environment

EPA guidance for the use of risk assessment in remedy selection states that:

"...[g]enerally, where the baseline risk assessment indicates that a cumulative site risk to an individual using reasonable maximum exposure assumptions for either current or future land use exceeds the  $10^{-4}$  lifetime excess cancer risk end of the risk range, action under CERCLA is generally warranted at the site. For sites where the cumulative site risk to an individual based on reasonable maximum exposure for both current and future land use is less than  $10^{-4}$ , action generally is not warranted, but may be warranted if a chemical specific standard that defines acceptable risk is violated or unless there are noncarcinogenic effects or an adverse environmental impact that warrants action. A risk manager may also decide that a lower level of risk to human health is unacceptable and that remedial action is warranted where, for example, there are uncertainties in the risk assessment results. *Records of Decision for remedial actions taken at sites posing risks within the  $10^{-4}$  to  $10^{-6}$  risk range must explain why remedial action is warranted.*"



**Table 2-16  
Cost for Alternative 4**

Item	Cost Assumptions	Alternative 4
		Target Volume (\$)
GW Extraction Wells	No new wells are needed for Target Zone 1. Five new wells are needed for Target Zone 2 (3 @ 200 ft. depth; 2 @ 240 ft depth). New wells are 6 inches in diameter with 20 to 30 ft. slotted screen interval. Installed using ARCH drilling method. Cost estimated @ \$120.00/foot.	0
Extraction Well Pipelines	Refer to Appendix M(b) for pipeline cost assumptions.	28,000
GW Reinjection Wells	Wells are 8 inches in diameter with coated steel casing and slotted screen. Installed using mud-rotary drilling method. Refer to Appendix M(b) for details.	126,000
Submersible Pumps	No new pumps are needed for Target Zone 1. Three new 7.5-hp pumps and two new 10-hp pumps are needed for Target Zone 2.	0
GW Monitoring Wells	One new monitoring well is needed for Target Zone 2 only (@ 240 feet deep @ \$100.00 per foot).	0
End-Use System Pipelines	The pipelines that connect the treatment plant to the point of end use are 4,400 feet of pipe at \$27 per foot for Target Zone 1 and 4,400 feet of pipe at \$45 per foot for Target Zone 2.	119,000
GW Pump Station	Pump station costs are based on previous experience. See Appendix M(b) for details.	23,000
GW Treatment System	The advanced UV oxidation system is designed to treat flow rates of 380 gpm for Target Zone 1 and 820 gpm for Target Zone 2. Costs are based on vendor quotes. See Appendix M(a) for detail.	290,000
GW Discharge Structures	Discharge structure costs are based on previous experience. See Appendix M(b) for details.	10,000
Telemetry	Telemetry costs are based on previous experience. See Appendix M(b) for details.	40,000
Vapor Extraction Wells	No new vapor extraction wells are required.	0
Vapor Monitoring Wells	No new vapor monitoring wells are required.	0
Vapor Monitoring Wells	No new vapor monitoring wells are required.	0
Vacuum Blowers	Four new explosionproof 2-hp blowers are needed, with associated electrical controls and housing unit. Refer to Appendix I for detail.	21,000
Pipelines for the SVE System	Refer to Appendix I for pipeline cost details.	32,000

**Table 2-16  
Cost for Alternative 4**

Item	Cost Assumptions	Alternative 4
		Target Volume (\$)
Offgas Treatment System	The GAC treatment unit is capable of treating 200 scfm of contaminated air. Cost is estimated @ \$20,000. See Appendix L for details.	20,000
Subtotal		709,000
Contractors Operational	5 percent of Construction Estimate	35,500
Construction Cost Subtotal		744,500
Bid Contingencies	10 percent of Construction Cost	74,400
Total Construction		818,900
Permitting and Legal	2 percent of Total Construction	16,400
Services During Construction	8.5 percent of Total Construction	69,600
Total Implementation Cost		904,900
Engineering Design Cost	15 percent of Total Implementation Cost	135,700
Total Capital Cost		1,040,600
Annual O&M		
GW Extraction System	See Appendix M(b), Table M(b)-10 for cost details	41,700
GW Reinjection System	See Appendix M(b), Table M(b)-10 for cost details	53,900
GW Irrigation System	See Appendix M(b), Table M(b)-10 for cost details	5,700
GW Treatment System	Costs are based on labor, power, lab analytical, health and safety, and maintenance contingency. See Appendix M(a) for detail.	251,000
Vapor Extraction System	See Appendix I for cost details (20 to 30 percent for maintenance, \$2,000 for power).	25,000
Offgas Treatment System	Estimate includes labor, materials, and power. See Appendix L for details.	21,500
Total O&M		398,800
Capital Cost (1995 dollars)		1,148,000
O&M Cost (1995 dollars)		440,000
<p>Note:</p> <p>A carbon treatment unit may be required downstream of the groundwater treatment facility as a backup polishing unit. The costs associated with this unit have not been included in this cost analysis.</p>		

The results of the risk assessment for the Davis Site indicated that increased lifetime cancer risks associated with contaminants in groundwater could exceed  $10^{-4}$ , should groundwater be used as a residential or domestic water supply in the future. Risks to human health or the environment associated with contaminants in other media (soil and soil gas) do not warrant remedial action. Health risks associated with contaminants detected in the site production well fall within the  $10^{-4}$  to  $10^{-6}$  risk range. While these risks associated with contaminants in the production well would not warrant remedial action in accordance with EPA guidance, the RI/FS report has recommended further sampling from the production well to better define the source of contaminants detected in the well.

Currently, there are no pathways of exposure from groundwater under the site, because it is not used as a residential or domestic water supply. However, there are no prohibitions on such uses in the future. Therefore, action is warranted to reduce risks associated with contaminants in groundwater. The interim action proposed for the Davis site will protect public health by reducing risks in groundwater to the  $10^{-6}$  to  $10^{-4}$  risk range. On the basis of the results presented in Tables 2-7, 2-8, and 2-9, risks in selected D and E zone wells could exceed  $10^{-4}$ . However, implementation of the interim action will include additional monitoring of these wells to evaluate reductions in concentrations in these wells resulting from the interim action. If required, the interim action will be expanded to extract and treat contaminants in groundwater in the D and E zones.

## **2.10.2 Compliance with ARARs**

The interim action will comply with all applicable or relevant and appropriate chemical-, action-, and location-specific ARARs. These ARARs are as presented below.

### **2.10.2.1 Action-Specific ARARs**

**State Water Resources Control Board Resolution 68-16.** This resolution requires the continued maintenance of high quality water of the state. Unlike the federal antidegradation policy, this state policy includes groundwater as well as surface water. Water quality may not be allowed to be degraded below what is necessary to protect the "beneficial uses" of the water source. Beneficial uses of waters in the vicinity of the Davis Site are identified in the Water Quality Control Plan (Basin Plan) for the Central Valley Regional Water Quality Control Board (CVRWQCB). According to a policy letter recently issued by the State Regional Water Resources Control Board (SWRCB), compliance with Resolution No. 68-16 will result in cleanup levels ranging between background water quality and applicable water quality objectives specified in the Basin Plan, considering technical and economic obstacles to prompt compliance with objectives.

If, after implementation of best practicable treatment or control measures, it is determined that it is not feasible to attain water quality objectives, the CVRWQCB may require ongoing monitoring to evaluate changes in water quality, implementation of a different technology for cleanup, or other abatement measures. The Regional Water Boards may also amend the Water Quality Control Plan to change a beneficial use if it can be justified under applicable requirements, such as State Water Board Resolution No. 88-63 ("Sources of Drinking Water Policy").

The selected remedial action alternative, which involves capture and extraction of groundwater contaminants in the A through C aquifers, does not specifically address contaminants detected in the D zone in Monitoring Well MW-3 that are associated with potentially significant cancer risks. However, the groundwater gradients created by the extraction system over time are expected to reduce these contaminant concentrations in the D aquifer. The selected remedial action alternative will include monitoring of water quality in Monitoring Well MW-3 to evaluate the effectiveness of the groundwater extraction system in reducing contaminant concentrations in the D zone.

**Hazardous Waste Management.** The selected remedial action alternative will meet the applicable requirements of both RCRA as specified in Title 40 of the Code of Federal Regulations (CFR), Section 260 *et seq.*, and California hazardous waste control regulations specified in Title 22 of the California Code of Regulations (CCR), Section 66001 *et seq.* These regulations affect all components of the selected remedial action alternative.

**Air Quality.** Operation of the selected remedial action alternative will meet the requirements of the Yolo-Solano Air Pollution Control District (YSAPCD). Best Available Control Technology (BACT) will be used for offgas treatment of VOCs removed from groundwater and hydrogen chloride (HCl), should it be formed as a treatment byproduct. Using BACT, emissions of VOCs to the air from the selected remedial action alternative are associated with worst-case increased lifetime cancer risks of  $4.4 \times 10^{-6}$ . The YSAPCD has yet to select an acceptable risk level as a regulatory guideline, but is considering levels of either  $1 \times 10^{-6}$  or  $1 \times 10^{-5}$ . While VOCs emitted to the air could exceed the YSAPCD acceptable risk level under worst-case conditions, a more reasonable, yet conservative, analysis of health risks would result in a significantly lower risk estimate (CH2M HILL, 1993).

**Occupational Health and Safety.** Operation of the selected remedial action alternative will meet applicable Occupational Safety and Health Administration (OSHA) requirements for protection of worker safety and health specified in 29 CFR 1910 *et seq.*, and California Division of Occupational Safety and Health (Cal-OSHA) requirements specified in 8 CCR 3202 *et seq.*

### **2.10.2.2 Chemical-Specific ARARs**

The selected remedial action alternative will, at a minimum, reduce concentrations of each VOC detected in groundwater monitoring wells to MCLs. Achieving MCLs is a requirement under CERCLA, and MCLs are water quality objectives for groundwater under the Basin Plan.

### **2.10.2.3 Location-Specific ARARs**

None.

### **2.10.2.4 Other Criteria, Advisories, or Guidance to be Considered for This Remedial Action**

Chemical-specific ARARs are not available for VOCs in soil at the Davis Site. However, to-be-considered (TBC) criteria and experience with other sites at McClellan AFB indicate that concentrations of 500 ppbv or less in soil gas are not associated with significant contaminant transport from soil to groundwater. The selected remedial action alternative will, at a minimum, reduce the concentration of each VOC detected in soil gas to 500 ppbv.

### **2.10.3 Cost-Effectiveness**

The selected remedial action alternative of groundwater treatment and SVE is the second highest cost alternative, less than the alternative of performing only groundwater extraction. The selected remedial action alternative is the most protective of human health and the environment and achieves ARARs. Groundwater extraction alone may not achieve the objectives of SWRCB Resolution 68-16, because it does not prevent future degradation of groundwater resources. A cost savings is achieved by applying the selected remedial action alternative to Target Volume 1 (A through C zones) where most of the groundwater contamination is present.

### **2.10.4 Utilization of Permanent Solutions and Alternative Treatment (or Resource Recovery) Technologies to the Maximum Extent Practicable**

The selected remedial action alternative satisfies the statutory preference to use permanent solutions and treatment technologies to the maximum extent practicable by using UV oxidation to destroy VOCs in groundwater and by treating the soil using SVE. There are no significant differences in implementability between the selected remedial action alternative and the other alternatives. The selected remedial action alternative potentially offers greater short-term effectiveness through the use of SVE to remove a source of future contamination to groundwater.

### **2.10.5 Preference for Treatment as a Principal Element**

The selected remedial action alternative satisfies the statutory preference for treatment by using SVE for treatment of contaminants in soil and UV oxidation for destruction of VOCs extracted from groundwater.

### **2.11 Documentation of Significant Changes**

The Proposed Plan for the Davis Site was released for public comment from May 6, 1994 to June 9, 1994. The selected remedy identified in the Proposed Plan concurs with the selected remedy presented in the IROD with the exception of the following:

1. The preferred alternative for treatment of the extracted soil vapor has changed from catalytic oxidation to granular activated carbon on the basis of re-evaluation of the treatment technologies and recent soil vapor data. The primary reason for initially choosing catalytic oxidation over granular activated carbon was the presence of vinyl chloride and methane in CH-5. A bioventing study has been conducted in the vicinity of CH-5 and the results now indicate very low or nondetected concentrations of these constituents. Therefore, because granular activated carbon is less expensive to purchase and operate, is BACT approved (except for vinyl chloride and methane), and is extremely reliable, it has been chosen over catalytic oxidation. Continued offgas monitoring will be performed to verify the appropriateness of the GAC treatment.

## 3.0 Responsiveness Summary

### 3.1 Introduction

This section presents information about community preferences regarding the remedial alternatives and general public concerns about the Davis site. Opportunities for community involvement in the remedial action at the Davis site consisted of a public comment period on the site-related documents from May 6 to June 9, 1994. On May 19, 1994, a public meeting was held at Holmes Junior High School in Davis to present the McClellan AFB proposed cleanup plan for the site contamination. The meeting format consisted of a formal presentation by McClellan AFB, a formal public comment period, and an informal open house question-and-answer period. The proceedings of the meeting were recorded by a court reporter and the transcript became a part of the administrative record for the Davis site. Formal comments were received during the public comment period at the meeting and in writing during the public comment period. Responses to these comments are given below.

### 3.2 Oral Comments from the Public Meeting

*Comment:* ". . . wouldn't it be better to have the expedient of the best plan possible, the fastest way to get this cleaned up. Wouldn't that cost offset a slower process with the possibility of law suits, medical lawsuits in the future. . . ?"

*Response:* McClellan AFB believes that developing an interim record of decision addressing the most significant contamination (in the A through C zones), and using Alternative 4 provide the fastest method for cleanup of contaminated groundwater. Alternative 4 results in containment of contaminated groundwater, which reduces the potential for exposures and health risks. Also, use of SVE reduces the estimated time to achieve cleanup from 200 to 30 years.

*Comment:* "What kind of underground storage tanks are those?" (comment from the Yolo-Solano County Air Pollution Control District)

*Response:* Three underground storage tanks used to store diesel were located at the Davis site. These tanks were removed in 1988.

*Comment:* "In your cleanup project. . . are you going to address the cleanup of diesel contamination?" (comment from Yolo-Solano County Air Pollution Control District)

*Response:* Diesel contamination in soil is within the target volume defined for the IROD. If this contamination migrates to groundwater, it will be extracted

and treated along with the other groundwater contaminants. While not a part of the IROD, diesel contamination in soil is currently being addressed in a treatability study using bioventing treatment. The results from the treatability study will determine whether the use of bioventing for continued diesel-contaminated soil treatment will be expanded or stopped. The results of the treatability study should be available by September 1994.

*Comment: "The project that your participation is about would make the target to cleanup the chlorinated problem and your cleanup technologies on soil vapor extraction and catalytic oxidation. You mentioned that these are proven technologies for chlorinated solvents. What is the percentage [removal efficiency]?" (comment from Yolo-Solano County Air Pollution Control District)*

**Response:** In the experience of McClellan AFB, SVE is a proven technology for removal of VOCs from soil. McClellan AFB has extensive experience with this technology, including experience at sites onbase. SVE is the remedy preferred by the U.S. Environmental Protection Agency for removal of VOCs in soil. While removal efficiencies will differ from site to site, according to differences between initial VOC concentrations and cleanup levels, McClellan AFB believes that SVE will attain the 500 ppbv concentration in soil gas discussed in Section 2.10.2.4.

McClellan AFB has reevaluated the selection of catalytic oxidation for offgas control of extracted soil vapors. Originally, the selection of catox was based on the presence of methane and vinyl chloride in soil gas; these two contaminants are poorly controlled by GAC offgas treatment. However, in reevaluating the available data, both methane and vinyl chloride concentrations were judged to be relatively low, and did not warrant selection of catalytic oxidation. The highest reported methane concentration of 1.5 percent in soil gas is less than the lower explosive limit (LEL) of 5 percent, and therefore is not likely to represent an explosive or flammability hazard in ambient air. Concentrations of methane below the LEL do not represent a health risk. The risk assessment showed that the highest increased lifetime cancer risk associated with the uncontrolled emission of vinyl chloride from soil was  $1.7 \times 10^{-9}$ , which is well below a  $1 \times 10^{-6}$  acceptable risk threshold. From these results, it is concluded that vinyl chloride emissions from GAC are not likely to pose a significant health risk. From these findings, it is concluded that GAC would be an appropriate control technology for SVE emissions.

*Comment: An air permit may be required for the operation of the SVE system. (comment from Yolo-Solano Air Pollution Control District)*



**Response:** The design, construction and operation of the SVE system will conform with all applicable local requirements; however, under CERCLA, it is not necessary to obtain a permit for operation of the system.

**Comment:** *"Depending upon what the air emissions are you might have to do a further risk assessment to see what the cancer risk is." (comment from the Yolo-Solano Air Pollution Control District)*

**Response:** The risk assessment for the Davis site evaluated air emissions and concluded that they would pose no significant health risks, using conservative assumptions about emission rates, dispersion in air and durations of exposure. Dispersion of emissions from a stack operating for a shorter duration are not likely to result in higher risks than were calculated in the risk assessment.

**Comment:** *"What noise levels do you expect? Is there quite a bit of noise?"*

**Response:** Noise would be generated by the operation of the air blower for the SVE system and by the advanced oxidation unit for groundwater treatment. The advanced oxidation unit and SVE blower would be located approximately 200 feet from the main compound, and would produce noise levels that slightly exceed ambient and acceptable community noise levels at the main compound. Noise levels at areas where the public could be located would be indistinguishable from ambient background levels.

**Comment:** *What is the expected draw-down of the water table?"*

**Response:** The drawdown of the water table caused by operation of the groundwater extraction system will vary seasonally. Localized drawdown within the extraction wells could be up to 20 feet during summer pumping conditions. However, groundwater modeling has shown that effective drawdown of the water table in the vicinity of the extraction wells is likely to be in the range of 10 feet. Groundwater extraction rates will vary across the site according to localized hydrogeologic conditions. When compared to the regional decline in water levels of up to 50 feet, the effect of pumping at the site on regional water levels is minimal.

**Comment:** *... will the farmers pay for the water, or is it available for other people to buy?"*

**Response:** The primary proposed end use for the treated water will be onsite groundwater injection. Preliminary injection testing results were very favorable with regard to injection capacity onsite. Therefore, purveying water to Wallace Farms for irrigation is considered an end use contingency should injection be temporarily interrupted. To date, no formal agreements are in place with Wallace Farms addressing the cost of water

if it is made available for agricultural use. Making water available to other users is not foreseen at this time.

**Comment:** *"Your Alternative No. 4, 30 years is not a very aggressive approach for remediation."*

**Response:** Alternative 4, which includes SVE of VOCs in soil and groundwater extraction and treatment provides the most aggressive approach for cleanup. Alternative 3, which consists only of groundwater extraction and treatment, is estimated to have a 200-year cleanup time.

**Comment:** *"If you have any faith at all in your risk assessments, there is no danger to public health, so why not just apply Alternative No. 2? Your risk assessment says there is no immediate danger or expected danger to public health. Why go to the expense, or drag it out over 30 years for something that is not a danger?"*

**Response:** Alternative 2 was not selected because it does not address current groundwater contamination. While the risk assessment concludes that there are currently no significant health risks associated with the site, contaminants have resulted in degradation of groundwater quality in excess of State of California requirements. Also, as discussed in the risk assessment, there could be exposure to significant health risks should an individual use groundwater under the site in the future.

#### **Written Comments**

**Comment:** *"I live directly across the street from this spill site and I am very concerned that the water in the well on our property might be contaminated. I would like to have someone come out to our well and test for contaminants, preferably a neutral party."*

**Response:** The investigation at the Davis site includes monitoring groundwater. The monitoring wells have identified the extent of contamination within site boundaries, and it is not likely that contaminants from the Davis site have migrated to the resident's well. The remedial action will involve containment of groundwater contamination to prevent future migration. Sampling of the resident's well for contamination associated with the Davis site will not be performed by McClellan AFB or a representative of McClellan AFB.

**Comment:** *"Why use catalytic oxidation? Why not use some other technology like GAC to treat soil gas? It's cheaper and proven."*

**Response:** As discussed in the response to comments from the Yolo-Solano Air Pollution Control District, McClellan AFB has reconsidered the offgas treatment for SVE, and has concluded that GAC would be an appropriate offgas treatment.

## 4.0 Works Cited

- Albers. 1991. Birds and Adverse Effects.
- CH2M HILL. 1993. Davis Global Communications Site Remediation Initial Study, Prepared for McClellan AFB. July.
- CH2M HILL. 1993b. RI/FS Report Davis Global Communication Site.
- CH2M HILL. 1992. Aquifer Testing and Well Development.
- International Technology Corporation. 1992. *Final Preliminary Remedial Investigation Report for the Davis Global Communications Site.* McClellan Air Force Base, California.
- U.S. Environmental Protection Agency. 1991a. *Risk Assessment Guidance for Superfund, Volume I, Human Health Evaluation Manual. Supplemental Guidance: Standard Default Exposure Assumptions.* Interim Final. Publication 9295.6-03. March 25, 1991.
- U.S. Environmental Protection Agency. *Record of Decision Checklist Interim Groundwater Actions.* Guidance received from EPA December 27, 1993.
- U.S. Environmental Protection Agency. 1991. Role of the Baseline Risk Assessment in Superfund Remedy Selection Decisions. Memorandum from Don. R. Clay, April 22, 1991. Office of Solid Waste and Emergency Response. OSWER Directive 9355.0-30.
- U.S. Environmental Protection Agency. 1990. *Exposure Factors Handbook.* U.S. Environmental Protection Agency, Office of Research and Development. EPA/600/8-89/043. Washington, DC.
- U.S. Environmental Protection Agency. 1989. Interim Final Guidance on Preparing Superfund Decision Documents: the Proposed Plan, The Record of Decision, Explanation of Significant Differences, The Record of Decision Amendment, June 1989, OSWER Directive 9355.3-02, Office of Emergency and Remedial Response, Washington DC. October.
- U.S. Environmental Protection Agency. 1989a. Risk Assessment Guidance for Superfund. Volume I. Human Health Evaluation Manual (Part A) Interim Final. EPA/540/1-89/002. December.
- U.S. Environmental Protection Agency. 1989b. Risk Assessment Guidance for Superfund, Human Health Assessment, U.S. EPA Region IX Recommendation, 15 December 1989. (Interim Final).
- Yolo County. 1983. Residential Land Use.

**Record of Decision Checklist for Interim Groundwater Actions  
Taken from Guidance Prepared by U.S. EPA Office of Emergency and Remedial Response**

Item	Included in Document (Yes/No)	QA/QC Reviewer Initials	Date	Page number(s) where included
<b>I. Declaration</b>				
<b>A. Site Name and Location</b>				
Contain the name of the site as it appears on the National Priorities List (NPL)?	Yes	GTV	7/13/94	1-1
Contain the name of the town or county and the State in which the site is located?	Not on WPL	GTV	7/13/94	
	Yes	GTV	7/13/94	1-1
<b>B. Statement of Basis and Purpose</b>				
"This decision document presents the selected remedial action for the (site name), in (location), which was chosen in accordance with CERCLA, as amended by SARA, and, to the extent practicable, the National Oil and Hazardous Substances Pollution Contingency Plan (NCP). This decision is based on the administrative record for this site."	Yes	GTV	7/13/94	1-1
"The State/Commonwealth of California (concur/does not concur) with the selected remedy."	Yes	GTV	7/13/94	1-1
"Actual or threatened releases of hazardous substances from this site, if not addressed by implementing the response action selected in this Record of Decision (ROD), may present an imminent and substantial endangerment to public health, welfare, or the environment."	Yes	GTV	7/13/94	1-2

**Record of Decision Checklist for Interim Groundwater Actions  
Taken from Guidance Prepared by U.S. EPA Office of Emergency and Remedial Response**

Item	Included in Document (Yes/No)	QA/QC Reviewer Initials	Date	Page number(s) where included
<b>I. Declaration (continued)</b>				
<b>C. Description of the Selected Remedy</b>				
Include a description of the role of this operable unit within the overall site strategy?	No OU; only site	GTV	7/13/94	Not applicable
Include a description of the major components of the selected remedy in bullet fashion?	Yes	GTV	7/13/94	1-2
<b>II. Decision Summary</b>				
<b>A. Site Name, Location, and Description</b>				
Name and location (including maps, a site plan, or other graphic descriptions, as appropriate) of the site	Yes	GTV	7/13/94	2-1, 2-2
Area and topography of the site	Yes	GTV	7/13/94	2-2
Uses of adjacent land	Yes	GTV	7/13/94	2-1
Uses of natural resources	Yes	GTV	7/13/94	2-1
Location of and distance to nearby populations	Yes	GTV	7/13/94	2-1
General surface water and groundwater resources	Yes	GTV	7/13/94	2-5
Surface and subsurface features (e.g., numbers and volume of tanks, lagoons, drums, or other structures)	Yes	GTV	7/13/94	2-5

**Record of Decision Checklist for Interim Groundwater Actions  
Taken from Guidance Prepared by U.S. EPA Office of Emergency and Remedial Response**

Item	Included in Document (Yes/No)	QA/QC Reviewer Initials	Date	Page number(s) where included
<b>II. Decision Summary (continued)</b>				
<b>B. Site History and Enforcement Activities</b>				
History of site activities that led to current problems	Yes	GTV	7/13/94	2-6
History of federal and state site investigations and removal and remedial actions conducted under CERCLA or other statutory authorities	Yes	GTV	7/13/94	2-6, 2-7, 2-13
History of CERCLA enforcement activities at the site including: <ul style="list-style-type: none"> <li>• Results of searches for potentially responsible parties (PRPs)?</li> <li>• Whether special notices have been issued to PRPs?</li> </ul>	AF is only PRP	GTV	7/13/94	2-13
<b>C. Highlights of Community Participation</b>				
Does this section summarize how the public participation requirements of CERCLA Sections 113(k)(2)(B)(i-v) and 117 were met in the remedy selection process (e.g., issuance of fact sheets, opportunities for public comment, public meetings)?	Yes	GTV	7/13/94	2-13
<b>D. Scope and Role of Operable Unit (or Response Action) Within Site Strategy</b>				
Provide the rationale for taking the limited action?	Yes	GTV	7/13/94	2-14
Detail how the response action fits into the overall site strategy (to the extent that information is available)?	Yes	GTV	7/13/94	2-14

**Record of Decision Checklist for Interim Groundwater Actions  
Taken from Guidance Prepared by U.S. EPA Office of Emergency and Remedial Response**

Item	Included in Document (Yes/No)	QA/QC Reviewer Initials	Date	Page number(s) where included
<b>II. Decision Summary (continued)</b>				
<b>D. Scope and Role of Operable Unit (or Response Action) Within Site Strategy (continued)</b>				
State that the interim action will be consistent with any planned future actions, to the extent possible?	Yes	GTV	7/13/94	2-14
<b>E. Summary of Site Characteristics</b>				
A description of the aquifers of concern (currently and potentially affected), including groundwater flow directions/patterns (vertical and horizontal), any unusual groundwater flow patterns, and groundwater classification?	Yes	GTV	7/13/94	2-14
Description of the interconnection between groundwater and surface water?	Yes	GTV	7/13/94	2-15 to 2-20
Indicate all known or suspected sources of contamination at the site?	Yes	GTV	7/13/94	2-20
Include a description of the following information related to the contamination and affected groundwater? <ul style="list-style-type: none"> <li>• Types and characteristics (e.g., toxicity, mobility, carcinogenicity) of contaminants</li> <li>• Estimated volume of contaminated material</li> <li>• Concentrations of contaminants</li> <li>• Presence of NAPLs</li> </ul>	Yes	GTV	7/13/94	2-20 to 2-27

**Record of Decision Checklist for Interim Groundwater Actions  
Taken from Guidance Prepared by U.S. EPA Office of Emergency and Remedial Response**

Item	Included in Document (Yes/No)	QA/QC Reviewer Initials	Date	Page number(s) where included
<b>II. Decision Summary (continued)</b>				
<b>E. Summary of Site Characteristics (continued)</b>				
<p>A description of the location of contamination and known or potential routes of migration, including the following factors?</p> <ul style="list-style-type: none"> <li>• Population and environmental areas that could be affected, if exposed</li> <li>• Potential surface and subsurface pathways of migration</li> </ul>	Yes	GTV	7/13/94	2-20 to 2-27
<p>Maps, charts, tables, or other graphic descriptions of contaminants and/or plumes?</p>	Yes	GTV	7/13/94	2-27
<b>F. Summary of Site Risks</b>				
<p>Focus on risks addressed by the interim action? [Note: Qualitative risk information may be presented if quantitative risk information is not yet available.]</p>	Yes	GTV	7/13/94	2-29
<p>Provide the rationale for the limited scope of the action, including facts indicating that temporary action is necessary to:</p> <ul style="list-style-type: none"> <li>• Stabilize the site or portion of the site</li> <li>• Prevent further environmental degradation</li> <li>• Achieve significant risk reduction quickly while a final remedial solution is being developed</li> </ul>	Yes	GTV	7/13/94	2-30



**Record of Decision Checklist for Interim Groundwater Actions  
Taken from Guidance Prepared by U.S. EPA Office of Emergency and Remedial Response**

Item	Included in Document (Yes/No)	QA/QC Reviewer Initials	Date	Page number(s) where included
<b>II. Decision Summary (continued)</b>				
<b>G. Description of Alternatives</b>				
<b>Groundwater Treatment Components</b>				
Technologies/treatment trains that will be used?	Yes	GTV	7/13/94	2-43
Volume of residuals to be treated?	Yes	GTV	7/13/94	2-42, 2-43
Approximate number of extraction wells and approximate pumping rate, where appropriate?	Yes	GTV	7/13/94	2-49
Implementation requirements and timeframe for interim action?	Yes	GTV	7/13/94	2-51
Assumption, limitations, and/or uncertainties (regarding effectiveness of the interim action)?	Yes	GTV	7/13/94	2-42, 2-43
Fully track all waste identified on the site to its final destination, including treatment residuals, if generated?	Yes	GTV	7/13/94	2-42, 2-43
<b>Containment Components</b>				
Define area to be contained aerially and vertically?	Yes	GTV	7/13/94	2-27
Type of containment system (e.g., extraction/injection wells, slurry walls)?	Yes	GTV	7/13/94	2-42, 2-43
Type and quantity of waste/treatment residuals to be managed?	Yes	GTV	7/13/94	2-42, 2-43

**Record of Decision Checklist for Interim Groundwater Actions  
Taken from Guidance Prepared by U.S. EPA Office of Emergency and Remedial Response**

Item	Included in Document (Yes/No)	QA/QC Reviewer Initials	Date	Page number(s) where included
<b>II. Decision Summary (continued)</b>				
<b>G. Description of Alternatives (continued)</b>				
<b>General Components</b>				
Physical location of the contaminated groundwater being addressed?	Yes	GTV	7/13/94	2-27
Whether treatability testing has been or will be conducted?	Yes	GTV	7/13/94	2-41
Implementation requirements and timeframes (e.g., engineering specifications involving waste remaining onsite)?	Yes	GTV	7/13/94	2-51
Institutional controls, where applicable?	Yes	GTV	7/13/94	2-49
Assumptions, limitations, and/or uncertainties regarding effectiveness of the remedy?	Yes	GTV	7/13/94	2-42, 2-43
Estimated present worth, capital, and O&M costs?	Yes	GTV	7/13/94	2-48
Information on physical effects on the environment caused by implementation of each alternative (e.g., habitat alteration) and efforts to be taken to minimize such effects?	Yes	GTV	7/13/94	2-38 to 2-41

**Record of Decision Checklist for Interim Groundwater Actions  
Taken from Guidance Prepared by U.S. EPA Office of Emergency and Remedial Response**

Item	Included in Document (Yes/No)	QA/QC Reviewer Initials	Date	Page number(s) where included
<b>II. Decision Summary (continued)</b>				
<b>G. Description of Alternatives (continued)</b>				
<b>ARARs in the Description of Alternatives</b>				
Describe the applicable or relevant and appropriate requirements (ARARs) to the limited-scope interim action?	Yes	GTV	7/13/94	2-59, 2-61
<b>H. Summary of the Comparative Analysis of Alternatives</b>				
Does this section briefly describe the evaluation criteria that are not relevant to the evaluation of the interim action? • Does this section document, in table or matrix format or a paragraph for each criterion, the key advantages and disadvantages among the alternatives in relation to the nine evaluation criteria and each other?	Yes	GTV	7/13/94	2-44
<b>Threshold Criteria</b>				
Whether the alternatives provide adequate protection?	Yes	GTV	7/13/94	2-47
How risks posed through each pathway, contributing a significant risk, are eliminated, reduced, or controlled, through treatment, engineering controls, or institutional controls, to levels that are protective?	Yes	GTV	7/13/94	2-30 to 2-41

**Record of Decision Checklist for Interim Groundwater Actions  
Taken from Guidance Prepared by U.S. EPA Office of Emergency and Remedial Response**

Item	Included in Document (Yes/No)	QA/QC Reviewer Initials	Date	Page number(s) where included
<b>II. Decision Summary (continued)</b>				
<b>H. Summary of the Comparative Analysis of Alternatives (continued)</b>				
State whether the alternatives will meet all ARARs of other federal and state environmental laws or, if appropriate, provide the grounds for invoking a waiver?	Yes	GTV	7/13/94	2-46, 2-59
<b>Primary Balancing Criteria</b>				
Address the expected residual risk and ability of the alternatives to maintain reliable protection of human health and environment over time, once cleanup goals have been met?	Yes	GTV	7/13/94	2-30 to 2-35
Present the anticipated performance of the treatment technologies employed for each treatment alternative?	Yes	GTV	7/13/94	2-42, 2-43
Include for the alternatives descriptions of any adverse impacts on human health and the environment that may be posed during the construction and implementation period or state that there will be no adverse impacts?	Yes	GTV	7/13/94	2-49
Include mitigation techniques to minimize any adverse impacts?	None required	GTV	7/13/94	Not applicable
Include both the method to achieve protection and the time until protection is achieved	Yes	GTV	7/13/94	2-44
Address the technical and administrative feasibility of the alternatives (including institution controls)?	Yes	GTV	7/13/94	2-46, 2-47

**Record of Decision Checklist for Interim Groundwater Actions  
Taken from Guidance Prepared by U.S. EPA Office of Emergency and Remedial Response**

Item	Included in Document (Yes/No)	QA/QC Reviewer Initials	Date	Page number(s) where included
<b>II. Decision Summary (continued)</b>				
<b>H. Summary of the Comparative Analysis of Alternatives (continued)</b>				
Address the availability of services and materials needed to implement a particular option?	Yes	GTV	7/13/94	2-48
Present worth cost?	Yes	GTV	7/13/94	2-48
Capital costs?	Yes	GTV	7/13/94	2-48
O&M costs?	Yes	GTV	7/13/94	2-48
<b>Modifying Criteria</b>				
Does the "State/Support Agency Acceptance" discussion address the support agency's comments and concerns? [Note: Where the state or federal agency is the lead agency for the ROD, EPA's acceptance of the selected remedy should be addressed under this criterion.]	Yes	GTV	7/13/94	2-48
Does the "Community Acceptance" discussion address the public's comments on and concerns about the Proposed Plan and RI/FS report? [Note: The specific responses to public comments should be addressed in the Responsiveness Summary section of the ROD.]	Yes	GTV	7/13/94	2-49, 3-1

Record of Decision Checklist for Interim Groundwater Actions  
 Taken from Guidance Prepared by U.S. EPA Office of Emergency and Remedial Response

Item	Included in Document (Yes/No)	QA/QC Reviewer Initials	Date	Page number(s) where included
<b>II. Decision Summary (continued)</b>				
<b>I. The Selected Remedy</b>				
The selected remedy and the general technology type or, if applicable, the specific process option?	Yes	GTV	7/13/94	2-49
Technical aspects of remedies involving pumping (e.g., estimated pumping rates, estimated number of extraction wells, methods of control for cross-media impacts, and gradient control systems)?	Yes	GTV	7/13/94	2-49
Present worth, capital, and O&M costs for the selected remedy?	Yes	GTV	7/13/94	2-48, 2-57, 2-58
Address uncertainties associated with groundwater extraction and the need to either prevent plume migration (early action to contain) or evaluate parameters for final action (interim action to assess restoration)?	Yes Monitoring	GTV	7/13/94	2-49, 2-51
Whether state requirements that are "promulgated" and "more stringent" than federal requirements are ARARs?	Yes	GTV	7/13/94	2-59
The level to which extracted groundwater, if applicable, will be treated prior to discharge?	Yes	GTV	7/13/94	2-14
Specific points of compliance (area of attainment)?	Yes	GTV	7/13/94	2-50
Management of residuals and specify the type and estimated quantity of residuals that will be generated?	Yes	GTV	7/13/94	2-52, 2-53

**Record of Decision Checklist for Interim Groundwater Actions  
Taken from Guidance Prepared by U.S. EPA Office of Emergency and Remedial Response**

Item	Included in Document (Yes/No)	QA/QC Reviewer Initials	Date	Page number(s) where included
<b>II. Decision Summary (continued)</b>				
<b>J. Statutory Determinations</b>				
<b>Protection of Human Health and the Environment</b>				
State that the interim action protects human health and the environment from the exposure pathway or threat it is addressing and the waste material being managed?	Yes	GTV	7/13/94	2-56
<b>Compliance with ARARs</b>				
Focus only on those ARARs specific to the interim action (e.g., residuals management during implementation)?	Yes	GTV	7/13/94	2-59 to 2-61
<b>Cost-Effectiveness</b>				
Describe how the selected remedy provides overall effectiveness proportionate to its cost such that it represents a reasonable value?	Yes	GTV	7/13/94	2-61
<b>Utilization of Permanent Solutions and Alternative Treatment Technologies or Resource Recovery Technologies to the Maximum Extent Practicable ("MEP")</b>				
Indicate that the interim action is not designed or expected to be final, but that the selected remedy represents the best balance of tradeoffs among alternatives with respect to pertinent criteria, given the limited scope of the action?	Yes	GTV	7/13/94	2-61

**Record of Decision Checklist for Interim Groundwater Actions  
Taken from Guidance Prepared by U.S. EPA Office of Emergency and Remedial Response**

Item	Included in Document (Yes/No)	QA/QC Reviewer Initials	Date	Page number(s) where included
<b>II. Decision Summary (continued)</b>				
<b>J. Statutory Determinations (continued)</b>				
Preference for Treatment as a Principal Element				
Note that the preference will be addressed in the final decision document for the site or final operable unit?	Yes	GTV	7/13/94	2-62
<b>K. Documentation of Significant Changes</b>				
Identify the selected remedy as the preferred alternative presented in the proposed plan?	Yes	GTV	7/13/94	2-62
Describe any significant changes and explain the reasons for them, as required by CERCLA Section 117(b)?	Yes	GTV	7/13/94	2-62
<b>III. Responsiveness Summary</b>				
Does this section contain information about community preferences regarding the remedial alternatives and general public concerns about the site?	Yes	GTV	7/13/94	3-1 to 3-4

E N D  
9-94