

AD-A275 265



2




U.S. Department
of Transportation
Federal Aviation
Administration

Enplanement and All Cargo Activity

DTIC
ELECTE
FEB 02 1994
S
A

Calendar Year
1991



This document has been approved
for public release and sale; its
distribution is unlimited.

DOT/FAA/PP-93-1

288P 94-03295



FEDERAL AVIATION
ADMINISTRATION

RESEARCH AND SPECIAL
PROGRAMS ADMINISTRATION

94 2 01 10 9

Table of Contents

List of Tables

Introduction

Glossary

CY Enplanements vs FY Apportionments, 1982-1991

CY 1991 Regional Enplanements vs FY 1993 Regional Apportionments

CY 1991 All Airports vs CY 1991 Primary Airports

Federal Aviation Administration Regions

Airport Hub Categories Based on Enplaned Passenger Counts

Summary Tables 1-34

Accession for		✓
NTIS	CPAS	✓
DTIC	IAF	<input type="checkbox"/>
Unprocessed		<input type="checkbox"/>
Justification		
By		
Distributed		
Availability for use		
Dist	Available for	Special
A-1		

copy of this table is available

List of Tables

Table

Apportionment

1. **Airport Improvement Program Distribution of \$573,750,722 for Primary Airport Development, Listed by State and by Sponsor Code for Fiscal Year 1993**
2. **Airport Improvement Program Distribution of \$573,750,722 for Primary Airport Development, Listed by State and by Sponsor Code for Fiscal Year 1993; Separated by Region**
3. **Airport Improvement Program Entitlement Allocations Distribution of \$63,000,000 for Cargo Hub Airports, Listed by State and by Sponsor Code for Fiscal Year 1993**
4. **Airport Improvement Program Entitlement Allocations Distribution of \$63,000,000 for Cargo Hub Airports, Listed by State and by Sponsor Code for Fiscal Year 1993; Separated by Region**
5. **U.S. Primary Airport Enplanements and Apportionments for CY 1991 Listed by Rank Order**
6. **A1 - U.S. Primary Airport Enplanements and Apportionments for CY 1991 Listed by State**
7. **Passenger Facility Charge - 1993**

TOP 50 CARRIERS

8. **Top 50 Schedule Certificated Route Air Carriers (CRAC) and Top 50 Schedule Commuter Air Carriers (CAC)**
9. **Air Taxi/Commercial Operators**

VALIDATION

10. **VP - Primary Airport Enplanement Activity Listed by Rank Order**
11. **V1 - U.S. Airport Enplanement Activity for CY 1991 Listed by Rank Order**

List of Tables (cont'd)

Table

12. V2 - U.S. Airport Enplanement Activity for CY 1991 Listed by State and by Rank Order within the State
13. V3P- U.S. Airport Enplanement Activity Summary for CY 1991 Listed by State and by Rank Order within the State for Airports with Scheduled Service and 2,500 or More Passengers Enplaned
14. Enplanement Activity for CY 1991 U.S. Airports Declared Ineligible for Commercial Service
15. Enplanement Activity for CY 1991 U.S. Airports Declared Ineligible for Commercial Service with Qualifying Enplanements

COMPARISON

16. C1 - Comparison Report for Primary Airports CY Enplanements and FY Apportionments
17. C2 - Airports That Have Fallen from Primary to Non-Primary Airport Status, Listed by Region
18. C3 - Airports That Have Risen from Non-Primary to Primary Airport Status, Listed by Region
19. C4 - Airports That Have Risen from Non-Commercial Service to Commercial Service Status, Listed by Region
20. C5 - Airports That Have Fallen from Commercial Service to Non-Commercial Service Status, Listed by Region
21. C6 - State Revenue Passenger Enplanement Activity from CY 1984 to CY 1991, Listed by Region
22. C8 - State Revenue Passenger Enplanement Activity from CY 1984 to CY 1991, Rank Order by Region
23. C9R - Changes in State Revenue Passenger Enplanements - Base Year 1991

List of Tables (cont'd)

Table

- 24. C10 - Revenue Enplaned Passenger Activity from CY 1984 to CY 1991, by Rank Order, Primary Airports for CY 1991
- 25. C12 - Changes in Revenue Passenger Enplanements - Base Year 1990, by Rank Order, Primary Airports for CY 1991
- 26. C16 - Fiscal Year Apportionments from FY 1986 to FY 1993, by Rank Order, Primary Airports for FY 1993

ANALYSIS

- 27. N2 - U.S. Airport Enplanement Activity for CY 1991 Military Airports, with Joint-Use Airports Included
- 28. N6 - U.S. Airport Enplanement Activity for CY 1991 Airports with 1,000 - 2,500 Enplanements (Inclusive)

FREIGHT

- 29. F-1R - FY 1993 AIP Air Cargo Entitlement Allocations, by Rank Order, All-Cargo Service Airports
- 30. F-1R - FY 1993 AIP Air Cargo Entitlement Allocations, Separated by Regions
- 31. Cargo Hub Airports Fiscal Year 1993 Apportionments Showing Site Number
- 32. F-C10 - All Cargo Activity from CY 88 to CY91 by Rank Order
- 33. F-C2 - Airports That Have Fallen from Qualifying to Non-Qualifying All-Cargo Airport Status
- 34. F-C3 - Airports That Have Risen from Non-Qualifying to Qualifying All-Cargo Airport Status

Introduction

The Enplanement and All-Cargo Activity publication is a summary of enplanement data extracted from the Air Carrier Activity Information System (ACAIS). The ACAIS is a database of revenue passenger enplanement data and all cargo landing data that support the Federal Aviation Administration's (FAA) Airport Improvement Program (AIP) entitlement activities.

ENPLANEMENT DATA SOURCE

Enplanement data is derived from a variety of sources. U.S. scheduled and nonscheduled large certificated air carriers submit enplanement data to the Department of Transportation/Research and Special Programs Administration (RSPA) on Form 41 Schedule T-100. Foreign Flag Air Carriers (including Canadian carriers) submit data to RSPA on Form 41 Schedule T-100(f). Comuter and small certificated air carriers submit data to RSPA on Form 298-C, Schedules T1 and E1. Air taxi/commercial operators submit their enplanement data to the FAA during an annual survey on Form 1800-31.

The data obtained from these sources are merged into ACAIS. This data is then reviewed by FAA staff and the individual airports. Erroneous or inconsistent data is coordinated with the air carrier; the appropriate revisions are made; and the data is finalized.

ALL-CARGO DATA SOURCE

All-cargo data is submitted for airports with an annual minimum of 100 million pounds of all-cargo aircraft landed weight. The carrier reports the landed weight of the aircraft to the airport who reports the landed weight to the FAA on Form 5100-108. The data is certified by the carrier and the airport.

The data are compiled and reviewed by FAA staff and the airports. Erroneous or inconsistent data is coordinated with the air carrier and airport; the appropriate revisions are made; and the data is finalized.

DISTRIBUTION OF ENTITLEMENT FUNDS

The Airport and Airway Improvement Act of 1982, as amended, provides for an apportionment of the Airport and Airways Trust Fund to primary airports based on a per passenger formula. Minimum and maximum apportionments are set at \$400,000 and \$22 million, respectively. Each qualifying primary airport's apportionment is calculated as follows;

- \$7.80 for each of the first 50,000 passengers enplaned,
- \$7.20 for each of the next 50,000 passengers enplaned,
- \$2.60 for each of the next 400,000 passengers enplaned, and
- \$0.65 for each additional passenger enplaned.

Introduction (cont'd)

The definition of passengers enplaned has been expanded to include passengers onboard international flights that transit an airport located in the 50 states for non-traffic purposes. In calendar year 1991, this amounted to 2,397,115 additional enplanements in airports in Bangor, Maine; Port Angeles, Washington; Salem, Oregon; Anchorage, Alaska; and Honolulu, HI.

A portion of AIP funds is allocated among cargo service airports which handle more than 100 million pounds of all-cargo aircraft landed weight annually. Cargo entitlement funds are allocated each fiscal year based on each eligible cargo service airport's percentage of the landed weight at all eligible airports. The maximum cargo apportionment for any airport is limited to eight percent of the total cargo funds apportioned each fiscal year.

In Fiscal Year 1993, the FAA apportioned \$573,750,722 to 415 primary airports which enplaned 486,865,876 passengers during calendar year 1991. The FAA also apportioned \$63,000,000 to 84 cargo service airports with an aggregate landed weight of 87,304,546,224 pounds during calendar year 1991. The tables in this report depict air carrier enplanement and cargo landing activity used to distribute a portion of the Airport and Airways Trust Fund in support of the Airport Improvement Program.

In 1990, Congress enacted Public Law 508, Title IX, the **Aviation Safety and Capacity Expansion Act of 1990** which allows public agencies controlling commercial service airports to charge enplaning passengers using the airport a \$1, \$2, or \$3 passenger facility charge (PFC). Public agencies wishing to impose a PFC must apply to the FAA for such authority and meet certain requirements. Large and medium hub airports implementing a PFC receive a 50 percent reduction in entitlement amounts. Twenty large and medium airports received reduced FY 93 entitlement amounts of \$55,042,085.

In order to clarify terms used in this publication, a Glossary has been assembled and may be found after this Introduction.

Glossary

ACAIS: Air Carrier Activity Information System

AIP: Airport Improvement Program, provides funding from the Airport and Airway Trust Fund for airport development, airport planning, for noise compatibility planning and to carry out noise compatibility programs.

AIR CARRIER: Entity providing air transportation of persons or goods for remuneration. In ACAIS, carriers are classified as follows:

- Large Certificated Route Air Carrier (LCRAC)
- Commuter & Small Certificated Air Carrier (CAC)
- Air Taxi/Commercial Operator (ATCO)
- Foreign Flag Air Carriers (FFC) Includes Canadian Air Carriers

AIR TAXI COMMERCIAL OPERATOR: Commercial air carrier operating on-demand air taxi services or aircraft. Certificated in accordance with FAR Part 135. Categorized in ACAIS as "ATCO."

AIRPORT AND AIRWAYS TRUST FUND: Mechanism for funding capital improvements for the nation's traffic control system and airports. The fund is supported by taxes contributed by users of the aviation system, including a 10% tax on airline passengers and tax on the fuel used by general aviation. Established by the Airport & Airway Revenue Act of 1970.

ALL-CARGO CARRIER: One of a class of air carriers holding an All Cargo Air Service Certificated issued under section 418 of the Federal Aviation Act and certificated in accordance with FAR Part 121 to provide domestic air transportation of cargo.

APPORTIONMENT OR ENTITLEMENT: Distribution of AIP funds from the Airport & Airways Trust Fund to airport sponsors based on enplanements or cargo landed weights. Apportionment and entitlement are used interchangeably in this context.

CERTIFICATE OF PUBLIC CONVENIENCE AND NECESSITY, "CC AND N": A certificate issued to an air carrier under Section 401 of the Federal Aviation Act, by the Department of Transportation, authorizing the carrier to engage in air transportation.

CERTIFICATED AIR CARRIER: An air carrier holding a "CC and N" to conduct schedule services interstate. Nonscheduled or charter operation may also be conducted by these carriers. These carriers operate large aircraft (30 seats or more or a maximum payload capacity of 7,500 pounds or more) in accordance with FAR Part 121. Categorized in the ACAIS system as "CRAC."

COMMERCIAL SERVICE AIRPORT: A public airport which is determined by the Secretary to enplane annually 2,500 or more passengers and receive scheduled passenger service of aircraft. The commercial service airports are further categorized as Primary and Non-primary Commercial Service Airport (based on Airport and Airway Improvement Act of 1982).

- **PRIMARY AIRPORT** is a commercial service airport which is determined by the Secretary to have 10,000 or more passengers enplaned annually. A primary airport can be classified as a large, medium, small, or non-hub airport.
- **NON-PRIMARY AIRPORT** is a commercial service airport which is determined by the Secretary to enplane between 2,500 and 10,000 passengers annually.

COMMUTER AIR CARRIERS: An air carrier certificated in accordance with FAR Part 135 or 121 that operates aircraft with maximum seating of 60 and performs at least five round trips per week between two or more points and publishes flight schedules which specify the times, days of the week, and points between which such flights are performed. Categorized in the ACAIS as "CAC."

Glossary (cont'd)

ENPLANEMENT: Domestic, territorial, and international revenue passengers who board an aircraft in the states in scheduled and non-scheduled service of aircraft in intrastate, interstate, and foreign commerce. Intransit passengers are included.

FOREIGN FLAG AIR CARRIER: An air carrier other than a U.S. flag air carrier in international air transportation. Categorized in ACAIS as "FFC."

GENERAL AVIATION: That portion of civil aviation which encompasses all facets of aviation except carriers holding a "CC and N" issued by the DOT.

INTRANSIT PASSENGERS: The Act of 1987 as amended expanded the definition of passengers enplaned used in entitlement formula of an AIP to include revenue passengers onboard international flights which transit an airport for non-traffic purposes in all 50 states.

JOINT-USE AIRPORT: A selection of military installations where, by Department of Defense permits some degree of civil use. Degrees of civil use include: 1) open to all civil aviation under a joint use agreement; or 2) joint-use agreement for limited use. Strictly military airports do not qualify for primary or commercial service status.

LANDED WEIGHT: The weight of an aircraft providing scheduled and non-scheduled service of only property (including mail) in intrastate, interstate, and foreign air transportation.

LOCAL COMMERCIAL AIR CARRIER: An air carrier holding a "CC and N" that: 1) operates aircraft designed to have a maximum seating capacity of more than 60 seats or maximum payload capacity of more than 18,000 pounds, categorized in ACAIS as "LCPAC."

LOCID: Location Identifier assigned to each U.S. airport by the Federal Aviation Administration.

PASSENGER FACILITY CHARGE (PFC): Public agencies controlling a Commercial Service Airport can charge enplaning passengers using the airport a \$1, \$2, or \$3 facility charge. Public agencies must apply to the FAA and meet certain requirements in order to impose a PFC.

RELIEVER AIRPORT: An airport, including heliport, designated by the Secretary of Transportation as having the function of relieving current or forecast congestion at a commercial service airport and providing more general aviation access to the overall community.

REVENUE: Pertaining to transport activities for which remuneration is received by the carrier.

REVENUE PASSENGER: Person receiving air transportation for an air carrier for which remuneration is received by the carrier. Air carrier employees or others, except ministers of religion, elderly individuals and handicapped individuals, receiving air transportation against whom reduced rate charges (less than the applicable tariff) are levied are considered nonrevenue passengers. Infants for whom a token fare is charged are not counted as passengers.

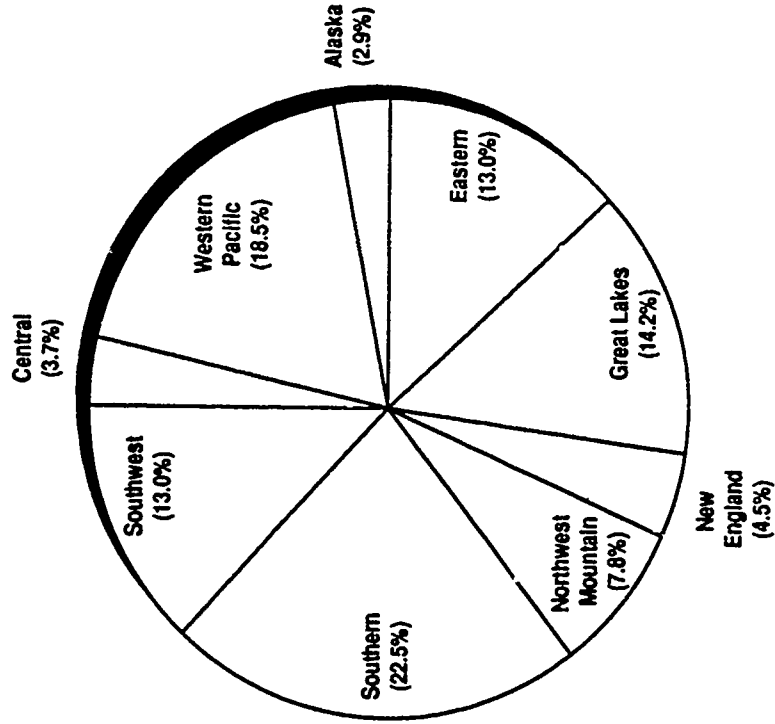
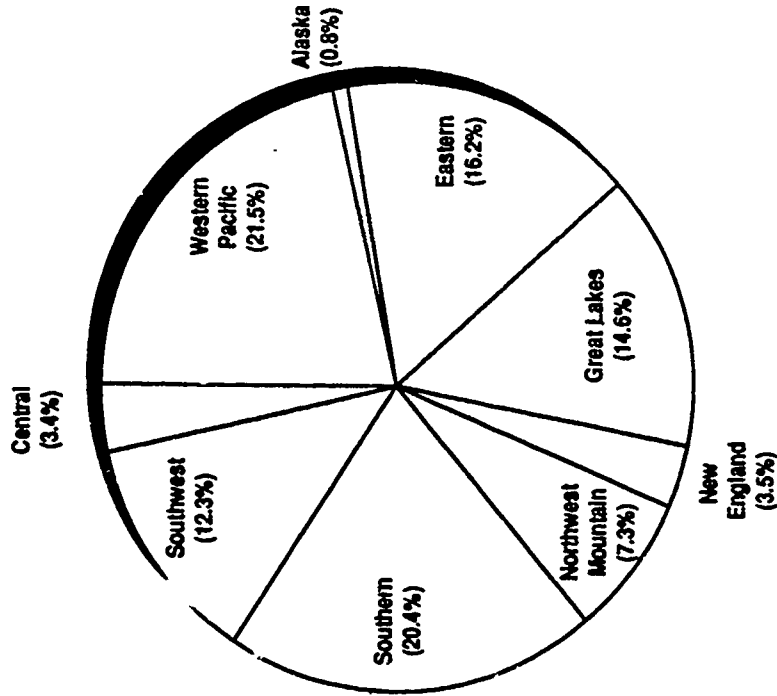
SCHEDULED SERVICE: Transport service operated pursuant to published flight schedules, including extra sections and related non-revenue flights.

NOTE: The terms in this Glossary are defined as they pertain to this publication.

Federal Aviation Administration

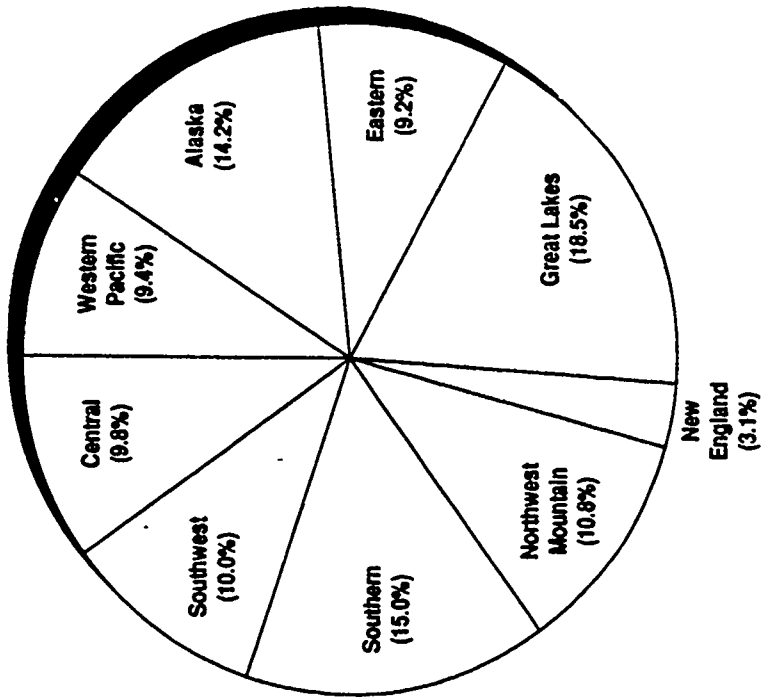
Regional Emplanements
CY 1991
488,666,536

Regional Apportionments
FY 1993
\$573,750,722

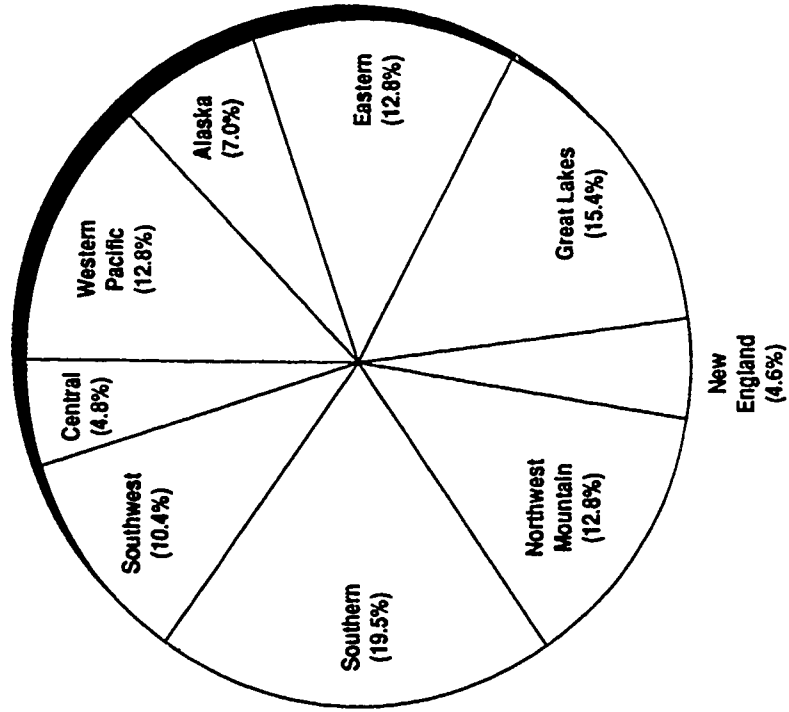


Federal Aviation Administration

All Airports
CY 1991
2106 Airports



Primary Airports
CY 1991
415 Airports



Federal Aviation Administration Regions

Alaskan Region

Alaska

Central Region

Iowa

Kansas

Missouri

Nebraska

Eastern Region

Delaware

Maryland

New Jersey

New York

Pennsylvania

Virginia

West Virginia

Great Lakes Region

Illinois

Indiana

Michigan

Minnesota

North Dakota

Ohio

South Dakota

Wisconsin

New England Region

Connecticut

Massachusetts

Maine

New Hampshire

Rhode Island

Vermont

Northwest Mountain Region

Colorado

Idaho

Montana

Oregon

Utah

Washington

Wyoming

Southern Region

Alabama

Florida

Georgia

Kentucky

Mississippi

North Carolina

Puerto Rico

South Carolina

Tennessee

Virgin Islands

Southwest Region

Arkansas

Louisiana

New Mexico

Oklahoma

Texas

Western Pacific Region

American Samoa

Arizona

California

N. Mariana Islands

Guam

Hawaii

Nevada

Trust Territory

Wake Island

Airport Hub Categories Based on Enplaned Passenger Counts

Current Data Being Used - CY 1991 (used for fiscal year 1993 apportionments)

Total enplanements at all airports (2,106)	488,666,536
Enplanements at commercial service airports (544)	487,490,671
Enplanements at primary airports (415)	486,865,876

Airport Type	Has More Than	But Less Than	Number of Commercial Service Airports in Category
Primary	10,000	-	415
Commercial Service, Non-Primary	2,500	10,000	129
Total			544

Hub Type	Total Enplaned Passengers	Number of Commercial Service Airports in Category
Large	more than 1% or 4,886,665	29
Medium	.25% or 1,221,663 to .9999% or 4,886,664	39
Small	.05% or 244,333 to .2499% or 1,221,662	79
Non-Hub	less than .05% or 244,332	397
Total		544

Table 1.

**Airport Improvement Program Distribution of
\$573,750,722 for Primary Airport Development, Listed by
State and by Sponsor Code for Fiscal Year 1993**

**AIRPORT IMPROVEMENT PROGRAM
DISTRIBUTION OF \$573,750,722 FOR PRIMARY AIRPORT DEVELOPMENT
LISTED BY STATE AND BY SPONSOR CODE FOR FISCAL YEAR 1993**

CODE	SPONSOR	SPONSOR APPORTIONMENT	CODE	SPONSOR	SPONSOR APPORTIONMENT
ALABAMA					
0102	CITY OF BIRMINGHAM	\$ 1,994,040	0817	CITY OF SANTA BARBARA	\$ 1,152,285
0104	CITY OF MOBILE	1,323,249	0819	COUNTY OF CONTRA COSTA	400,000
0105	MONTGOMERY AIRPORT AUTHORITY	899,577	0820	COUNTY OF KERN	734,770
0106	CITY OF TUSCALOOSA	400,000	0822	COUNTY OF SACRAMENTO	2,779,198
0107	COUNTIES OF COLBERT AND LAUDERDALE	400,000	0823	COUNTY OF SAN JOAQUIN	400,000
0108	DOTHAN-HOUSTON COUNTY AIRPORT AUTHORITY INC.	400,000	0824	COUNTY OF VENTURA	400,000
0109	HUNTSVILLE-MADISON COUNTY AIRPORT AUTHORITY	456,742	0826	CITY OF SOUTH LAKE TAHOE	400,000
		1,555,880	0827	COUNTY OF HUMBOLDT	503,537
		7,029,477	0828	COUNTY OF IMPERIAL	400,000
			0829	MONTEREY PENINSULA AIRPORT DISTRICT	945,901
			0830	COUNTY OF ORANGE	3,078,815
			0832	SAN DIEGO UNIFIED PORT DISTRICT	5,018,192
			0833	COUNTY OF SAN LUIS OBISPO	568,717
			0834	SANTA MARIA PUBLIC AIRPORT DISTRICT	400,000
			0838	COUNTY OF SONOMA	436,597
			0841	BURBANK-GLENDALE-PASADENA AIRPORT AUTHORITY	2,563,111
			0842	INDIAN WELLS VALLEY AIRPORT DISTRICT	400,000
				CALIFORNIA TOTAL	60,982,870
ALASKA					
0201	CITY AND BOROUGH OF JUNEAU	1,227,200			
0202	CITY OF KENAI	684,940			
0203	STATE OF ALASKA	14,480,190			
		18,383,100			
ARIZONA					
0401	CITY OF FLAGSTAFF	400,000			
0402	CITY OF PHOENIX	8,587,488			
0404	CITY OF TUCSON	2,158,977			
0406	COUNTY OF MOHAVE	400,000			
0407	STATE OF ARIZONA	1,333,803			
0408	COUNTY OF YUMA	448,872			
0412	CITY OF SCOTTSDALE	400,000			
		13,725,118			
ARKANSAS					
0503	CITY OF FAYETTEVILLE	804,999			
0504	CITY OF FORT SMITH	689,144			
0507	LITTLE ROCK MUNICIPAL AIRPORT COMMISSION	2,000,080			
0509	TEXARKANA AIRPORT AUTHORITY	400,000			
		3,874,233			
CALIFORNIA					
0601	CITY AND COUNTY OF SAN FRANCISCO	11,238,307			
0604	CITY OF CHICO	400,000			
0605	CITY OF FRESNO	1,533,293			
0607	CITY OF LONG BEACH	1,788,050			
0608	CITY OF LOS ANGELES	19,635,207			
0610	CITY OF MODESTO	400,000			
0611	CITY OF OAKLAND	1,961,850			
0612	CITY OF PALM SPRINGS	1,475,027			
0613	CITY OF REDDING	454,402			
0616	CITY OF SAN JOSE	1,801,833			
				COLORADO TOTAL	12,284,403
				CONNECTICUT	
			0801	CITY OF BRIDGEPORT	452,858
			0802	CITY OF NEW HAVEN	651,222
			0803	STATE OF CONNECTICUT	3,217,829
				CONNECTICUT TOTAL	4,321,909
				COLORADO TOTAL	12,284,403

AIRPORT IMPROVEMENT PROGRAM
DISTRIBUTION OF \$573,750,722 FOR PRIMARY AIRPORT DEVELOPMENT
LISTED BY STATE AND BY SPONSOR CODE FOR FISCAL YEAR 1993

TYPE	SPONSOR	SPONSOR APPORTIONMENT	SPONSOR APPORTIONMENT	SPONSOR APPORTIONMENT
FLORIDA				
1201	COUNTY COUNCIL OF VOLUSIA COUNTY COMMISSIONERS,	\$ 1,508,432		\$ 1,745,270
1202	BOARD OF COUNTY COMMISSIONERS, BROWARD COUNTY	3,939,593		400,000
1203	CITY OF GAINESVILLE	840,528		711,558
1204	JACKSONVILLE PORT AUTHORITY	2,195,372		400,000
1205	CITY OF MELBOURNE	1,281,070		400,000
1207	CITY OF ORLANDO	7,110,882		400,000
1208	CITY OF PENSACOLA	1,558,942		
1209	CITY OF TALLAHASSEE	1,469,720		
1211	BOARD OF COUNTY COMMISSIONERS, LEE COUNTY	1,237,868		4,056,828
1212	BOARD OF COUNTY COMMISSIONERS, DADE COUNTY	9,490,413		
1213	HILLSBOROUGH COUNTY AVIATION AUTHORITY	4,451,805		464,870
1214	CITY OF MONROE	1,282,872		835,253
1215	PALM BEACH COUNTY BOARD OF COUNTY COMMISSIONERS	3,005,734		23,324,910
1216	PANAMA CITY-BAY COUNTY AIRPORT AND INDUSTRIAL DISTRICT	854,969		400,000
1217	SARASOTA MANATEE AIRPORT AUTHORITY	1,985,088		400,000
1219	COUNTY OF OKALOOSA, BOARD OF COUNTY COMMISSIONERS	788,382		925,467
1220	CITY OF NAPLES	422,427		877,308
1221	AIRPORT AUTHORITY	753,472		1,241,269
1222	CITY OF MIAMI	400,000		696,888
	FLORIDA TOTAL	44,345,589		400,000
GEORGIA				
1301	CITY OF ALBANY AND COUNTY OF DOUGHERTY	400,000		400,000
1302	CITY OF ATLANTA	13,641,246		400,000
1303	CITY OF AUGUSTA	999,807		982,315
1304	CITY OF MACON	400,000		1,184,179
1305	CITY OF VALDOSTA	400,000		3,268,804
1307	COUNTY OF CLARKE	400,000		1,408,896
1310	COUNTY OF GLYNN	400,000		400,000
1311	CITY OF COLUMBUS AND COLUMBUS AIRPORT COMMISSION	704,876		400,000
1312	CITY OF SAVANNAH AND SAVANNAH AIRPORT COMMISSION	1,639,399		400,000
	GEORGIA TOTAL	18,985,328		8,402,194
HAWAII				
1601	STATE OF HAWAII	16,843,119		400,000
	HAWAII TOTAL	16,843,119		1,410,612
IDAHO				
1601	CITY OF BOISE			
1603	CITY OF HAILEY			
1604	CITY OF IDAHO FALLS			
1605	CITY OF LEWISTON AND COUNTY OF NEZ PERCE			
1608	CITY OF POCATELLO			
1607	CITY OF TWIN FALLS AND COUNTY OF TWIN FALLS			
	IDAHO TOTAL			
ILLINOIS				
1701	BLOOMINGTON-NORMAL AIRPORT AUTHORITY			464,870
1702	BOARD OF TRUSTEES OF THE UNIVERSITY OF ILLINOIS			835,253
1703	CITY OF CHICAGO			23,324,910
1708	CITY OF QUINCY			400,000
1708	DECATUR PARK DISTRICT			400,000
1709	GREATER PEORIA AIRPORT AUTHORITY			925,467
1710	GREATER ROCKFORD AIRPORT AUTHORITY			877,308
1711	METROPOLITAN AIRPORT AUTHORITY OF ROCK ISLAND COUNTY			1,241,269
1713	SPRINGFIELD AIRPORT AUTHORITY			696,888
1715	WILLIAMSON COUNTY AIRPORT AUTHORITY			400,000
	ILLINOIS TOTAL			29,385,965
INDIANA				
1801	BOARD OF TRUSTEES PURDUE UNIVERSITY			400,000
1802	KOKOMO MUNI			400,000
1805	EVANSVILLE-VANDERBURGH AIRPORT AUTHORITY			982,315
1808	FORT WAYNE BOARD OF AVIATION COMMISSIONERS			1,184,179
1807	INDIANAPOLIS AIRPORT AUTHORITY			3,268,804
1809	ST. JOSEPH COUNTY AIRPORT AUTHORITY			1,408,896
1810	TERRE HAUTE BOARD OF AVIATION COMMISSIONERS			400,000
1812	ANDERSON BOARD OF AVIATION COMMISSIONERS			400,000
	INDIANA TOTAL			8,402,194
IOWA				
1901	CITY OF BURLINGTON			400,000
1902	CITY OF CEDAR RAPIDS			1,410,612

AIRPORT IMPROVEMENT PROGRAM
 DISTRIBUTION OF \$573,750,722 FOR PRIMARY AIRPORT DEVELOPMENT
 LISTED BY STATE AND BY SPONSOR CODE FOR FISCAL YEAR 1993

CODE	SPONSOR	SPONSOR APPORTIONMENT	CODE	SPONSOR	SPONSOR APPORTIONMENT
1904	CITY OF DES MOINES	\$ 1,832,303	MARYLAND		
1905	CITY OF DUBUQUE	400,000	2401	STATE AVIATION ADMINISTRATION	
1908	CITY OF MASON CITY	400,000		MARYLAND DEPARTMENT OF	
1910	CITY OF SIOUX CITY	584,989		TRANSPORTATION	\$ 2,295,361
1911	CITY OF WATERLOO	417,799	2402	CITY COUNCIL OF HAGERSTOWN	400,000
	IOWA TOTAL	5,445,683	2403	SALISBURY-WICOMICO	474,042
				AIRPORT COMMISSION	
				MARYLAND TOTAL	3,169,403
KANSAS			MASSACHUSETTS		
2001	WICHITA AIRPORT AUTHORITY	1,728,978	2501	CITY OF NEW BEDFORD	400,000
2008	CITY OF MANHATTAN	400,000	2502	COUNTY OF DUKES	400,000
2010	METROPOLITAN TOPEKA AIRPORT AUTHORITY	400,000	2503	MASSACHUSETTS PORT AUTHORITY	8,085,899
	KANSAS TOTAL	2,528,978	2504	TOWN OF BARNSTABLE	686,089
			2505	TOWN OF NANTUCKET	898,808
			2506	CITY OF WORCESTER	685,695
KENTUCKY				MASSACHUSETTS TOTAL	10,934,491
2103	CITY OF PADUCAH AND COUNTY OF MCCracken	400,000	MICHIGAN		
2104	KENTON COUNTY AIRPORT BOARD	4,844,128	2602	CITIES OF SAGINAW AND MIDLAND AND COUNTY OF BAY	998,868
2105	LEXINGTON-FAYETTE URBAN COUNTY BOARD; LEXINGTON-FAYETTE URBAN COUNTY AIRPORT CORP. LEXINGTON-FAYETTE	1,469,081	2604	CITY OF DETROIT	1,257,175
2106	LOUISVILLE AND JEFFERSON COUNTY AIR BOARD	2,016,134	2605	COUNTY OF DELTA	400,000
2107	OWENSBORO-DAVISS COUNTY AIRPORT BOARD	400,000	2608	CITY OF FLINT	786,300
	KENTUCKY TOTAL	8,929,343	2608	CITY OF KALAMAZOO	1,055,388
			2610	NORTHWESTERN REGIONAL AIRPORT COMMISSION	701,910
LOUISIANA			2613	COUNTY OF EMMET	400,000
2201	AIRPORT DISTRICT #1 OF CALCASIEU PARISH	455,478	2615	COUNTY OF HOUGHTON	400,000
2202	CITY OF MONROE	684,913	2618	COUNTY OF KENT	1,799,846
2203	CITY OF SHREVEPORT AND GREATER SHREVEPORT AIRPORT AUTHORITY	1,199,117	2618	COUNTY OF MARQUETTE	400,000
2204	NEW ORLEANS AVIATION BOARD AND THE CITY OF NEW ORLEANS	3,481,281	2620	COUNTY OF MUSKOGON	400,000
2205	PARISH OF LAFAYETTE	733,008	2621	CAPITAL REGIONAL AIRPORT AUTHORITY	1,088,124
2206	PARISH OF RAPIDES	483,238	2622	COUNTY OF WAYNE	4,047,763
2207	CITY OF BATON ROUGE AND PARISH OF EAST BATON ROUGE	1,506,882		MICHIGAN TOTAL	13,712,250
	LOUISIANA TOTAL	8,543,915	MINNESOTA		
			2701	CITY OF BRAINERD AND COUNTY OF CROW WING	400,000
MAINE			2702	CITY OF CHISHOLM AND CITY OF HIBBING	400,000
2302	CITY OF BANGOR	2,108,980	2703	CITY OF BEMIDJI	400,000
2303	CITY OF PORTLAND	1,728,210	2704	CITY OF DULUTH	695,900
2304	CITY OF PRESQUE ISLE	400,000	2711	CITY OF ROCHESTER	756,777
	MAINE TOTAL	4,237,190	2711	CITY OF INTERNATIONAL FALLS AND COUNTY OF KOOCHICHING	400,000
			2712	MINNEAPOLIS-ST. PAUL METROPOLITAN AIRPORTS COMMISSION	3,857,891

AIRPORT IMPROVEMENT PROGRAM
DISTRIBUTION OF \$573,750,722 FOR PRIMARY AIRPORT DEVELOPMENT
LISTED BY STATE AND BY SPONSOR CODE FOR FISCAL YEAR 1993

CODE	SPONSOR	SPONSOR APPORTIONMENT	CODE	SPONSOR	SPONSOR APPORTIONMENT
MINNESOTA TOTAL		\$ 6,910,558	NEVADA TOTAL		\$ 6,952,674
MISSISSIPPI					
2802	CITIES OF COLUMBUS AND STARKSVILLE, WEST POINT AND COUNTY OF LOWNDES	400,000	3302	CITY OF LEBANON AND LEBANON REGIONAL AIRPORT AUTHORITY	400,000
2803	CITY OF GREENVILLE	400,000	3303	CITY OF MANCHESTER	1,459,510
2805	GULFPORT-BILOXI REGIONAL AIRPORT AUTHORITY	626,751	NEW HAMPSHIRE TOTAL		
2808	CITY OF MERIDIAN	400,000	NEW JERSEY		400,000
2809	CITY OF TUPELO	400,000	3402	COUNTY OF MERCER	1,331,855
2811	CITY OF JACKSON MISSISSIPPI AND JACKSON MUNICIPAL AIRPORT AUTHORITY	1,419,317	3403	ATLANTIC CITY	4,276,040
			3815	PORT AUTHORITY OF NEW YORK AND NEW JERSEY	6,007,885
MISSISSIPPI TOTAL		3,646,088	NEW JERSEY TOTAL		2,982,929
MISSOURI					
2802	CITY OF COLUMBIA	400,000	3502	CITY OF ALBUQUERQUE	400,000
2803	CITY OF JOPLIN	400,000	3503	CITY OF CARLSBAD	400,000
2804	CITY OF KANSAS CITY	3,628,680	3508	CITY OF ROSWELL	473,418
2807	CITY OF SPRINGFIELD	982,697	3509	CITY OF FARMINGTON	4,236,347
2809	CITY OF ST. LOUIS	3,809,402	NEW MEXICO TOTAL		
MISSOURI TOTAL		9,200,789			
MONTANA					
3001	CITY OF BILLINGS	1,103,921	3601	COUNTY OF BROOME	783,947
3002	GALLATIN AIRPORT AUTHORITY	757,785	3602	COUNTY OF CHAUTAUQUA	400,000
3004	CITY OF GREAT FALLS	711,677	3604	CITY OF SYRACUSE	2,136,548
3009	FLATHEAD COUNTY MUNICIPAL AIRPORT AUTHORITY	537,737	3606	COUNTY OF CLINTON	400,000
3011	HELENA AND LEWIS AND CLARK COUNTY AIRPORT BOARD	429,089	3607	COUNTY OF ALBANY	2,002,208
3012	COUNTY OF MISSOULA	780,009	3608	COUNTY OF CHEMUNG	684,250
3013	BERT MOONEY AIRPORT AUTHORITY	400,000	3609	COUNTY OF MONROE	2,118,424
MONTANA TOTAL		4,700,208	3610	COUNTY OF ONEIDA	400,000
NEBRASKA					
3103	HALL COUNTY AIRPORT AUTHORITY	400,000	3611	COUNTY OF WESTCHESTER	1,275,885
3107	COUNTY OF SCOTT'S BLUFF	400,000	3613	NIAGARA FRONTIER TRANSPORTATION AUTHORITY	1,212,857
3110	LINCOLN AIRPORT AUTHORITY	907,689	3615	PORT AUTHORITY OF NEW YORK AND NEW JERSEY	8,834,047
3112	NORTH PLATTE AIRPORT AUTHORITY	400,000	3617	COUNTY OF TOMPKINS	667,423
3113	OMAHA AIRPORT AUTHORITY	2,082,889	3619	TOWN OF ISLIP	1,729,391
NEBRASKA TOTAL		4,190,558	3623	DEPT. OF MARINE AND AVIATION	400,000
NEVADA					
3201	CITY OF ELKO	678,371	3625	NEW YORK STATE DEPARTMENT OF TRANSPORTATION	1,429,948
3202	AIRPORT AUTHORITY OF WASHOE COUNTY (RENO)	2,454,528	NEW YORK TOTAL		
3203	COUNTY OF CLARK	3,819,775	3701	CITIES OF RALEIGH AND DURHAM, COUNTIES OF DURHAM AND WAKE, AND RALEIGH-DURHAM AIRPORT AUTHORITY	4,381,217
			3702	CITY OF ASHEVILLE	1,066,299
NEVADA TOTAL		6,952,674			

AIRPORT IMPROVEMENT PROGRAM
DISTRIBUTION OF \$573,750,722 FOR PRIMARY AIRPORT DEVELOPMENT
LISTED BY STATE AND BY SPONSOR CODE FOR FISCAL YEAR 1993

CODE	SPONSOR	SPONSOR APPORTIONMENT	CODE	SPONSOR	SPONSOR APPORTIONMENT
3703	CITY OF CHARLOTTE	\$ 8,841,541	OREGON		
3705	CITY OF FAYETTEVILLE	911,378	410C	CITY OF EUGENE	\$ 1,089,483
3706	CITY OF HICKORY	400,000	410A	CITY OF KLAMATH FALLS	400,000
3707	COUNTY OF CRAVEN	513,928	4105	COUNTY OF JACKSON	755,788
3708	COUNTY OF FORSYTH	400,000	4108	CITY OF NORTH BEND	400,000
3709	GREENSBORO-HIGH POINT AIRPORT AUTHORITY	1,920,472	4109	CITY OF PENDELTON	400,000
3710	COUNTY OF LENOIR	400,000	4109	CITY OF REDMOND	488,820
3712	COUNTY OF KINGS/ON	837,689	4113	PORT OF PORTLAND	1,715,551
3713	COUNTY OF NEW HAMOVER			OREGON TOTAL	5,207,820
3713	ROCKY MOUNTAIN-WILSON AIRPORT AUTHORITY	400,000	PENNSYLVANIA		
3714	COUNTY OF ONSLOW	882,753	4201	BLAIR COUNTY AIRPORT AUTHORITY	400,000
3716	CITY OF GREENVILLE		4202	BRADFORD REGIONAL AIRPORT AUTHORITY, COUNTY OF ELK, COUNTY OF WARREN, COUNTY OF MCKEAN	400,000
	AND COUNTY OF PIIT-CITY OF GREENVILLE AIRPORT AUTHORITY	424,996	4203	CITY OF PHILADELPHIA	937,908
	NORTH CAROLINA TOTAL	19,180,281	4204	COMMONWEALTH OF PENNSYLVANIA	3,093,243
			4205	COUNTY OF LUZERNE	1,753,782
NORTH DAKOTA				AND COUNTY OF LACKAWANNA	
3801	CITY OF BISMARCK	717,142	4206	COUNTY OF ALLEGHENY	804,549
3803	CITY OF FARGO, NORTH DAKOTA MUNICIPAL AIRPORT AUTHORITY	864,898	4207	CLEARFIELD-JEFFERSON COUNTIES AIRPORT AUTHORITY	400,000
3804	CITY OF GRAND FORKS	614,874	4208	ERIE MUNICIPAL AIRPORT AUTHORITY	804,549
3808	CITY OF MINOT	597,371	4209	JOHNSTOWN-CAMBRIA COUNTY AIRPORT AUTHORITY	400,000
	NORTH DAKOTA TOTAL	2,794,285	4210	LANCASTER AIRPORT AUTHORITY	400,000
OHIO			4211	LEHIGH-NORTHAMPTON AIRPORT AUTHORITY	1,507,807
3901	AKRON CANTON REGIONAL AIRPORT AUTHORITY	1,158,451	4212	READING MUNICIPAL AIRPORT AUTHORITY	480,979
3902	CITY OF CLEVELAND	1,945,159	4213	COUNTY OF VENANGO	400,000
3903	CITY OF COLUMBUS	1,234,357	4214	WILLIAMSPORT MUNICIPAL AIRPORT AUTHORITY	400,000
3904	CITY OF DAYTON	2,849,081	4218	PENNSYLVANIA STATE UNIVERSITY	579,270
3906	CITY OF TOLEDO AND TOLEDO-LUCAS COUNTY PORT AUTHORITY	1,244,248	4217	WESTMORELAND COUNTY AUTHORITY	400,000
3907	CITY OF YOUNGSTOWN	431,886		PENNSYLVANIA TOTAL	19,145,282
3911	ERIE-OTTAWA-SANDUSKY REGIONAL AIRPORT AUTHORITY	400,000	RHODE ISLAND		
	OHIO TOTAL	9,061,172	4401	STATE OF RHODE ISLAND	2,885,449
OKLAHOMA				RHODE ISLAND TOTAL	2,885,449
4004	CITY OF LAWTON	523,609	SOUTH CAROLINA		
4009	CITY OF OKLAHOMA CITY	2,328,873	4501	CHARLESTON COUNTY AVIATION AUTHORITY	1,781,504
4009	TULSA AIRPORTS IMPROVEMENTS TRUST	1,144,108	4502	CITY OF FLORENCE	400,000
	OKLAHOMA TOTAL	3,996,590	4504	GREENVILLE SPARTANBURG AIRPORT COMMISSION	1,709,222

AIRPORT IMPROVEMENT PROGRAM
 DISTRIBUTION OF \$573,750,722 FOR PRIMARY AIRPORT DEVELOPMENT
 LISTED BY STATE AND BY SPONSOR CODE FOR FISCAL YEAR 1993

CODE	SPONSOR	SPONSOR APPORTIONMENT	CODE	SPONSOR	SPONSOR APPORTIONMENT
4506	RICHLAND-LEXINGTON AIRPORT COMMISSION	\$ 1,699,167	4823	COUNTY OF VICTORIA	400,000
4507	COUNTY OF Horry AND COUNTY OF Horry AIRPORT COMMISSION	1,098,418	4824	COUNTY OF GREGG	400,000
4508	COUNTY OF BEAUFORT	503,341	4827	TEXAS A&M UNIVERSITY	879,528
			4829	CITIES OF DALLAS	538,890
	SOUTH CAROLINA TOTAL	7,189,887	4830	AND FORT WORTH	17,025,321
			4832	CITY OF WICHITA FALLS	417,518
				CITY OF KILLEEN	400,000
	SOUTH DAKOTA	400,000		TEXAS TOTAL	53,719,587
4601	CITY OF ABERDEEN	400,000	UTAH		
4605	CITY OF PIERRE	834,855	4304	SALT LAKE CITY CORPORATION	5,135,029
4606	CITY OF RAPID CITY	999,599	4808	CITY OF ST. GEORGE	400,000
4607	CITY OF SIOUX FALLS	2,634,454		UTAH TOTAL	5,535,029
	SOUTH DAKOTA TOTAL	2,634,454	VERMONT		
			5001	CITY OF BURLINGTON	1,430,595
	TENNESSEE	944,835		VERMONT TOTAL	1,430,595
4701	THE CITIES OF BRISTOL, JOHNSON CITY, KINGSFORD, TENNESSEE AND BRISTOL, VIRGINIA AND COUNTIES OF SULLIVAN AND WASHINGTON,	1,102,984	VIRGINIA		
	TENNESSEE	1,739,728	5102	CHARLOTTESVILLE-ALBEMARLE AIRPORT BOARD	723,044
4702	CITY OF CHATTANOOGA	1,980,705	5104	CITY OF LYNCHBURG	567,154
4706	CITY OF KNOXVILLE	4,160,389	5105	NORFOLK PORT AND INDUSTRIAL AUTHORITY	2,187,939
4707	MEMPHIS-SHELBY COUNTY AIRPORT AUTHORITY	9,808,599	5106	CAPITAL REGION AIRPORT COMMISSION	1,932,413
4709	METROPOLITAN GOVERNMENT OF NASHVILLE AND DAVIDSON COUNTY, TENNESSEE AND METROPOLITAN NASHVILLE AIRPORT AUTHORITY	4,160,389	5107	CITY OF ROANOKE	1,185,852
	TENNESSEE TOTAL	9,808,599	5109	PENINSULA AIRPORT COMMISSION	791,281
			5110	SHENANDOAH VALLEY AIRPORT COMMISSION	400,000
			5111	METROPOLITAN WASHINGTON AIRPORTS AUTHORITY	10,937,051
				VIRGINIA TOTAL	18,724,714
	TEXAS	425,776	WASHINGTON		
4802	CITY OF ARLINE	1,494,912	5301	CITIES OF PULLMAN, WASHINGTON AND MOSCOW, IDAHO	400,000
4803	CITY OF AARILLO	2,698,485	5304	CITY OF YAKIMA	470,995
4804	CITY OF AUSTIN	1,574,988	5306	PORT OF CHELAN COUNTY AND PORT OF DOUGLAS COUNTY	400,000
4807	CITY OF CORPUS CHRISTI	3,181,378	5309	PORT OF PASCO	817,785
4808	CITY OF DALLAS	2,451,380	5310	PORT OF SEATTLE	3,299,059
4809	CITY OF EL PASO	1,604,480	5312	CITY AND COUNTY OF SPOKANE	1,883,630
4811	CITY OF HARLINGEN	11,082,127	5313	CITY AND COUNTY OF WALLA WALLA	400,000
4812	CITY OF HOUSTON	494,886	5316	PORT OF BELLINGHAM	884,300
4813	CITY OF LAREDO	1,731,992	5317	PORT OF PORT ANGELES	517,858
4814	CITY OF LUBBOCK	1,086,280	5319	PORT OF FRIDAY HARBOR	400,000
4815	CITY OF MCALLEN	1,715,148			
4816	CITY OF MIDLAND	402,282			
4817	CITY OF SAN ANGELO	3,053,615			
4819	CITY OF SAN ANTONIO	490,849			
4821	CITY OF TYLER	400,000			
4822	CITY OF WACO				

AIRPORT IMPROVEMENT PROGRAM
 DISTRIBUTION OF \$573,750,722 FOR PRIMARY AIRPORT DEVELOPMENT
 LISTED BY STATE AND BY SPONSOR CODE FOR FISCAL YEAR 1993

CODE	SPONSOR	SPONSOR APPORTIONMENT	CODE	SPONSOR	SPONSOR APPORTIONMENT
WEST VIRGINIA					
	WASHINGTON TOTAL	\$ 9,253,607	GJAM	GJAM AIRPORT AUTHORITY	\$ 2,088,208
5401	BENEDUM AIRPORT AUTHORITY	400,000		GJAM TOTAL	2,088,208
5402	CENTRAL WEST VIRGINIA REGIONAL AIRPORT AUTHORITY	998,083		N. MARIANNA ILS	
5404	CITY OF MORGANTOWN	400,000	8901	MARIANA ISLANDS AIRPORT AUTHORITY	2,408,074
5408	COUNTY COURT OF WOOD COUNTY	400,000		N. MARIANNA ILS TOTAL	2,408,074
5410	TRI-STATE AIRPORT AUTHORITY	607,693			
5411	COUNTY COURT OF GREENBRIER COUNTY	400,000			
	WEST VIRGINIA TOTAL	3,203,776			
PUERTO RICO					
	WEST VIRGINIA TOTAL	3,203,776	7201	PUERTO RICO PORTS AUTHORITY	7,016,281
WISCONSIN					
5501	COUNTY OF BROWN	1,060,886		PUERTO RICO TOTAL	7,016,281
5503	CITY OF EAU CLAIRE	400,000			
5504	CITY OF LA CROSSE	843,724		TRUST TERRITORY	
5505	COUNTY OF DANE	1,611,074	7501	TRUST TERRITORY OF THE PACIFIC ISLANDS	400,000
5508	CITY OF RHINELANDER AND COUNTY OF ONEIDA AND COUNTY OF MARATHON AND PORTAGE	400,000		TRUST TERRITORY TOTAL	400,000
5509	COUNTY OF MILWAUKEE	712,205			
5512	COUNTY OF WINNEBAGO	2,692,994		VIRGIN ISLANDS	
5514	COUNTY OF OUTAGAMIE	400,000	7801	VIRGIN ISLANDS PORT AUTHORITY	2,936,570
	WISCONSIN TOTAL	8,736,833		VIRGIN ISLANDS TOTAL	2,936,570
TOTAL OTHER					
	WISCONSIN TOTAL	8,736,833		TOTAL OTHER	15,373,679
TOTAL, STATES AND TERRITORIES					
TOTAL, STATES AND TERRITORIES \$573,750,722					
WYOMING					
5601	CITY OF CHEYENNE	400,000			
5602	CITY OF CODY	400,000			
5604	CITY OF RIVERTON	400,000			
5605	CITY OF ROCK SPRINGS AND COUNTY OF SWEETWATER	400,000			
5607	COUNTY OF NATRONA	508,648			
5608	COUNTY OF SHERIDAN	400,000			
5609	TOWN OF JACKSON AND COUNTY OF TETON	809,858			
5610	COUNTY OF CAMPBELL AND GILLETTE-CAMPBELL COUNTY AIRPORT BOARD	400,000			
	WYOMING TOTAL	3,718,504			
	50 STATES TOTAL	558,377,043			
AMERICAN SAMOA					
6001	GOVERNMENT OF AMERICAN SAMOA	524,566			
	AMERICAN SAMOA TOTAL	524,566			

Table 2.

**Airport Improvement Program Distribution of
\$573,750,722 for Primary Airport Development, Listed by
State and by Sponsor Code for Fiscal Year 1993;
Separated by Region**

AIRPORT IMPROVEMENT PROGRAM
 DISTRIBUTION OF \$573,750,722 FOR PRIMARY AIRPORT DEVELOPMENT
 LISTED BY STATE AND BY SPONSOR CODE FOR FISCAL YEAR 1983

CODE	SPONSOR	SPONSOR APPORTIONMENT	CODE	SPONSOR APPORTIONMENT
ALASKA				
0201	CITY AND BOROUGH OF JUNEAU	\$ 1,227,200		
0202	CITY OF KENAI	684,940		
0203	STATE OF ALASKA	14,490,960		
	ALASKA TOTAL	16,383,100		
	TOTAL, STATES IN REGION	16,383,100		
	TOTAL, ALASKA REGION	\$16,383,100		

AIRPORT IMPROVEMENT PROGRAM
 DISTRIBUTION OF \$573,750,722 FOR PRIMARY AIRPORT DEVELOPMENT
 LISTED BY STATE AND BY SPONSOR CODE FOR FISCAL YEAR 1993

CODE	SPONSOR	SPONSOR APPORTIONMENT	CODE	SPONSOR APPORTIONMENT
IOWA				
1901	CITY OF BURLINGTON	\$ 400,000		
1902	CITY OF CEDAR RAPIDS	1,410,812		
1904	CITY OF DES MOINES	1,832,303		
1905	CITY OF DUBUQUE	400,000		
1908	CITY OF MASON CITY	400,000		
1910	CITY OF SIOUX CITY	584,989		
1911	CITY OF WATERLOO	417,799		
	IOWA TOTAL	5,445,683		
KANSAS				
2001	WICHITA AIRPORT AUTHORITY	1,728,978		
2008	CITY OF MANHATTAN	400,000		
2010	METROPOLITAN TOPEKA AIRPORT AUTHORITY	400,000		
	KANSAS TOTAL	2,528,978		
MISSOURI				
2902	CITY OF COLUMBIA	400,000		
2903	CITY OF JOPLIN	400,000		
2904	CITY OF KANSAS CITY	3,628,690		
2907	CITY OF SPRINGFIELD	982,697		
2909	CITY OF ST. LOUIS	3,809,402		
	MISSOURI TOTAL	9,200,789		
NEBRASKA				
3103	HALL COUNTY AIRPORT AUTHORITY	400,000		
3107	COUNTY OF SCOTTS BLUFF	400,000		
3110	LINCOLN AIRPORT AUTHORITY	907,688		
3112	NORTH PLATTE AIRPORT AUTHORITY	400,000		
3113	OMAHA AIRPORT AUTHORITY	2,082,869		
	NEBRASKA TOTAL	4,190,558		
	TOTAL, STATES IN REGION	21,366,008		
	TOTAL, CENTRAL REGION	\$21,366,008		

AIRPORT IMPROVEMENT PROGRAM
DISTRIBUTION OF \$573,750,722 FOR PRIMARY AIRPORT DEVELOPMENT
LISTED BY STATE AND BY SPONSOR CODE FOR FISCAL YEAR 1963

CODE	SPONSOR	SPONSOR APPORTIONMENT	CODE	SPONSOR	SPONSOR APPORTIONMENT
MARYLAND					
2401	STATE AVIATION ADMINISTRATION MARYLAND DEPARTMENT OF TRANSPORTATION	\$ 2,285,361	4208	ERIE MUNICIPAL AIRPORT AUTHORITY	\$ 804,549
2402	CITY COUNCIL OF HAGERSTOWN	400,000	4209	JOHNSTOWN-CAMBRIA COUNTY AIRPORT AUTHORITY	400,000
2403	SALISBURY-WICOMICO AIRPORT COMMISSION	474,042	4210	LANCASTER AIRPORT AUTHORITY	400,000
	MARYLAND TOTAL	3,169,403	4211	LEHIGH-NORTHAMPTON AIRPORT AUTHORITY	1,507,807
NEW JERSEY					
3402	COUNTY OF MERCER	400,000	4212	READING MUNICIPAL AIRPORT AUTHORITY	480,979
3403	ATLANTIC CITY	1,331,855	4213	COUNTY OF VENANGO	400,000
3615	PORT AUTHORITY OF NEW YORK AND NEW JERSEY	4,278,040	4214	WILLIAMSPORT MUNICIPAL AIRPORT AUTHORITY	400,000
	NEW JERSEY TOTAL	6,007,895	4216	PENNSYLVANIA STATE UNIVERSITY	579,270
			4217	WESTMORELAND COUNTY AUTHORITY	400,000
NEW YORK					
3601	COUNTY OF BROOME	789,947		PENNSYLVANIA TOTAL	19,145,282
3602	COUNTY OF CHAUTAUKA	400,000	VIRGINIA		
3604	CITY OF SYRACUSE	2,136,546	5102	CHARLOTTEVILLE-ALBEMARLE AIRPORT BOARD	723,044
3606	COUNTY OF CLINTON	400,000	5104	CITY OF LYNCHBURG	567,154
3607	COUNTY OF ALBANY	2,002,208	5105	NORFOLK PORT AND INDUSTRIAL AUTHORITY	2,187,939
3608	COUNTY OF CHEMUNG	684,250	5108	CAPITAL REGION AIRPORT COMMISSION	1,932,413
3609	COUNTY OF MONROE	2,118,424	5107	CITY OF ROANOKE	1,185,852
3610	COUNTY OF ONEIDA	400,000	5109	PENINSULA AIRPORT COMMISSION	791,261
3611	COUNTY OF WESTCHESTER	1,275,885	5110	SHENANDOAH VALLEY AIRPORT COMMISSION	400,000
3613	NIAGARA FRONTIER TRANSPORTATION AUTHORITY	1,212,857	5111	METROPOLITAN WASHINGTON AIRPORTS AUTHORITY	10,937,051
3615	PORT AUTHORITY OF NEW YORK AND NEW JERSEY	8,634,047		VIRGINIA TOTAL	18,724,714
3617	COUNTY OF TOMPKINS	667,423	WEST VIRGINIA		
3619	TOWN OF ISLIP	1,729,391	5401	BENEDUM AIRPORT AUTHORITY	400,000
3623	DEPT. OF MARINE AND AVIATION	400,000	5402	CENTRAL WEST VIRGINIA REGIONAL AIRPORT AUTHORITY	988,083
3625	NEW YORK STATE DEPARTMENT OF TRANSPORTATION	1,429,948	5404	CITY OF MORGANTOWN	400,000
	NEW YORK TOTAL	24,274,928	5408	COUNTY COURT OF WOOD COUNTY	807,893
			5410	TRI-STATE AIRPORT AUTHORITY	400,000
			5411	COUNTY COURT OF GREENBRIER COUNTY	3,203,776
PENNSYLVANIA					
4201	SLAIR COUNTY AIRPORT AUTHORITY	400,000		WEST VIRGINIA TOTAL	74,525,998
4202	BRADFORD REGIONAL AIRPORT AUTHORITY, COUNTY OF ELK, COUNTY OF WARREN, COUNTY OF MCKEAN	1,753,782		TOTAL, STATES IN REGION	\$74,525,998
4203	CITY OF PHILADELPHIA	937,906		TOTAL, EASTERN REGION	
4204	COMMONWEALTH OF PENNSYLVANIA	6,787,968			
4205	COUNTY OF LUZERNE AND COUNTY OF LACKAWANNA	400,000			
4206	COUNTY OF ALLEGHENY	937,906			
4207	CLEARFIELD-JEFFERSON COUNTIES AIRPORT AUTHORITY	400,000			

AIRPORT IMPROVEMENT PROGRAM
DISTRIBUTION OF \$673,750,722 FOR PRIMARY AIRPORT DEVELOPMENT
LISTED BY STATE AND BY SPONSOR CODE FOR FISCAL YEAR 1993

CODE	SPONSOR	SPONSOR APPORTIONMENT	CODE	SPONSOR	SPONSOR APPORTIONMENT
ILLINOIS					
1701	BLOOMINGTON-NORMAL AIRPORT AUTHORITY	\$ 484,870	2621	CAPITAL REGIONAL AIRPORT AUTHORITY	\$ 1,088,124
1702	BOARD OF TRUSTEES OF THE UNIVERSITY OF ILLINOIS	835,253	2622	COUNTY OF WAYNE	4,047,783
1703	CITY OF CHICAGO	23,324,910	MICHIGAN TOTAL		
1706	CITY OF QUINCY	400,000			
1708	DECATUR PARK DISTRICT	400,000			
1709	GREATER PEORIA AIRPORT AUTHORITY	925,487			
1710	GREATER ROCKFORD AIRPORT AUTHORITY	677,308			
1711	METROPOLITAN AIRPORT AUTHORITY OF ROCK ISLAND COUNTY	1,241,289			
1713	SPRINGFIELD AIRPORT AUTHORITY	696,888			
1715	WILLIAMSON COUNTY AIRPORT AUTHORITY	400,000			
ILLINOIS TOTAL		29,365,985			
INDIANA					
1801	BOARD OF TRUSTEES PURDUE UNIVERSITY	400,000			
1802	KOKOMO MUNI	400,000			
1805	EVANSVILLE-VANDERBURGH AIRPORT AUTHORITY	962,315			
1806	FURT WAYNE BOARD OF AVIATION COMMISSIONERS	1,164,179			
1807	INDIANAPOLIS AIRPORT AUTHORITY	3,286,804			
1809	ST. JOSEPH COUNTY AIRPORT AUTHORITY	1,408,888			
1810	TERRE HAUTE BOARD OF AVIATION COMMISSIONERS	400,000			
1812	ANDERSON BOARD OF AVIATION COMMISSIONERS	400,000			
INDIANA TOTAL		8,402,184			
MICHIGAN					
2602	CITIES OF SAGINAW AND MIDLAND AND COUNTY OF BAY	998,868			
2604	CITY OF DETROIT	1,257,175			
2605	COUNTY OF DELTA	400,000			
2606	CITY OF FLINT	786,300			
2608	CITY OF KALAMAZOO	1,055,366			
2610	NORTHWESTERN REGIONAL AIRPORT COMMISSION	701,810			
2613	COUNTY OF EMMET	400,000			
2615	COUNTY OF HOUGHTON	400,000			
2616	COUNTY OF KENT	1,798,846			
2618	COUNTY OF MARQUETTE	400,000			
2620	COUNTY OF MUSKEGON	400,000			
MICHIGAN TOTAL		9,081,172			
MINNESOTA					
2701	CITY OF BRAINERD AND COUNTY OF CROW WING	400,000			
2702	CITY OF CHISHOLM AND CITY OF HIBBING	400,000			
2703	CITY OF BEMIDJI	400,000			
2704	CITY OF DULUTH	695,900			
2707	CITY OF ROCHESTER	758,777			
2711	CITY OF INTERNATIONAL FALLS AND COUNTY OF KOOCHICHIING	400,000			
2712	MINNEAPOLIS-ST. PAUL METROPOLITAN AIRPORTS COMMISSION	3,857,881			
MINNESOTA TOTAL		6,910,558			
NORTH DAKOTA					
3801	CITY OF BISMARCK	717,142			
3803	CITY OF FARGO, NORTH DAKOTA MUNICIPAL AIRPORT AUTHORITY	864,898			
3804	CITY OF GRAND FORKS	614,874			
3806	CITY OF MINOT	597,371			
NORTH DAKOTA TOTAL		2,794,285			
OHIO					
3901	AKRON CANTON REGIONAL AIRPORT AUTHORITY	1,156,451			
3902	CITY OF CLEVELAND	1,945,159			
3903	CITY OF COLUMBUS	1,234,357			
3904	CITY OF DAYTON	2,649,081			
3906	CITY OF TOLEDO AND TOLEDO-LUCAS COUNTY PORT AUTHORITY	1,244,248			
3907	CITY OF YOUNGSTOWN	431,898			
3911	ERIE-OTTAWA-SANDUSKY REGIONAL AIRPORT AUTHORITY	400,000			
OHIO TOTAL		9,081,172			
SOUTH DAKOTA					
4601	CITY OF ABERDEEN	400,000			
4605	CITY OF PIERRE	400,000			
4606	CITY OF RAPID CITY	834,855			
4607	CITY OF SIOUX FALLS	989,598			
SOUTH DAKOTA TOTAL		2,634,454			

SPONSOR
APPORTIONMENT

SPONSOR
CODE

SPONSOR
APPORTIONMENT

CODE	SPONSOR	SPONSOR APPORTIONMENT
WISCONSIN		
5501	COUNTY OF BROWN	\$ 1,060,888
5503	CITY OF EAU CLAIRE	400,000
5504	CITY OF LA CROSSE	843,724
5505	COUNTY OF DANE	1,611,074
5506	CITY OF RHINELANDER AND COUNTY OF ONEIDA	400,000
5508	COUNTIES OF MARATHON AND PORTAGE	712,205
5509	COUNTY OF MILWAUKEE	2,692,894
5512	COUNTY OF WINNEBAGO	400,000
5514	COUNTY OF OUTGAMIE	815,950
	WISCONSIN TOTAL	8,736,833
	TOTAL, STATES IN REGION	81,617,711
	TOTAL, GREAT LAKES REGION	\$81,617,711

AIRPORT IMPROVEMENT PROGRAM
 DISTRIBUTION OF \$573,750,722 FOR PRIMARY AIRPORT DEVELOPMENT
 LISTED BY STATE AND BY SPONSOR CODE FOR FISCAL YEAR 1993

CODE	SPONSOR	SPONSOR APPORTIONMENT	CODE	SPONSOR	SPONSOR APPORTIONMENT
CONNECTICUT					
0901	CITY OF BRIDGEPORT	\$ 452,858			
0902	CITY OF NEW HAVEN	851,222			
0903	STATE OF CONNECTICUT	3,217,829			
	CONNECTICUT TOTAL	4,321,909			
MAINE					
2302	CITY OF BANGOR	2,108,980			
2303	CITY OF PORTLAND	1,728,210			
2304	CITY OF PRESQUE ISLE	400,000			
	MAINE TOTAL	4,237,190			
MASSACHUSETTS					
2501	CITY OF NEW BEDFORD	400,000			
2502	COUNTY OF DUKES	400,000			
2503	MASSACHUSETTS PORT AUTHORITY	8,085,889			
2504	TOWN OF BARNSTABLE	886,089			
2505	TOWN OF NANTUCKET	896,808			
2506	CITY OF WORCESTER	685,685			
	MASSACHUSETTS TOTAL	10,934,491			
NEW HAMPSHIRE					
3302	CITY OF LEBANON AND LEBANON REGIONAL AIRPORT AUTHORITY	400,000			
3303	CITY OF MANCHESTER	1,459,510			
	NEW HAMPSHIRE TOTAL	1,859,510			
RHODE ISLAND					
4401	STATE OF RHODE ISLAND	2,885,449			
	RHODE ISLAND TOTAL	2,885,449			
VERMONT					
5001	CITY OF BURLINGTON	1,430,595			
	VERMONT TOTAL	1,430,595			
	TOTAL, STATES IN REGION	25,689,144			
	TOTAL, NEW ENGLAND REGION	\$25,689,144			

AIRPORT IMPROVEMENT PROGRAM
DISTRIBUTION OF \$573,750,722 FOR PRIMARY AIRPORT DEVELOPMENT
LISTED BY STATE AND BY SPONSOR CODE FOR FISCAL YEAR 1993

CODE	SPONSOR	SPONSOR APPORTIONMENT	CODE	SPONSOR	SPONSOR APPORTIONMENT
COLORADO					
0802	CITY AND COUNTY OF DENVER	\$ 4,995,428	4113	PORT OF PORTLAND	\$ 1,715,551
0803	CITY OF COLORADO SPRINGS	1,770,880		OREGON TOTAL	5,207,620
0805	CITY OF GRAND JUNCTION AND COUNTY OF MESA	737,711	UTAH		
0807	CITY OF PUEBLO	431,084	4904	SALT LAKE CITY CORPORATION	5,135,029
0808	COUNTY OF GUNNISON	400,000	4906	CITY OF ST. GEORGE	400,000
0809	CITY OF DURANGO			UTAH TOTAL	5,535,029
0810	AND COUNTY OF LA PLATA	586,144	WASHINGTON		
0811	COUNTY OF MONTROSE	400,000	5301	CITIES OF PULLMAN, WASHINGTON AND MOSCOW, IDAHO	400,000
0812	COUNTY OF PITKIN	925,707	5304	CITY OF YAKIMA	470,985
0813	COUNTY OF ROUTT	437,471	5308	PORT OF CHELAN COUNTY	400,000
0814	COUNTY OF EAGLE	400,000		AND PORT OF DOUGLAS COUNTY	817,785
0814	TELLURIDE REGIONAL AIRPORT AUTHORITY	400,000	5309	PORT OF PASCO	3,299,059
0815	CITY OF STEAMBOAT SPRINGS	400,000	5310	PORT OF SEATTLE	1,883,830
0816	CITIES OF FORT COLLINS AND LOVELAND	400,000	5312	CITY AND COUNTY OF SPOKANE	400,000
	COLORADO TOTAL	12,284,403	5313	CITY AND COUNTY OF WALLA WALLA	684,300
			5316	PORT OF BELLINGHAM	517,858
			5317	PORT OF PORT ANGELES	400,000
			5319	PORT OF FRIDAY HARBOR	9,253,607
				WASHINGTON TOTAL	
IDAHO					
1801	CITY OF BOISE	1,745,270	WYOMING		
1803	CITY OF HAILEY	400,000	5801	CITY OF CHEYENNE	400,000
1804	CITY OF IDAHO FALLS	711,558	5802	CITY OF CODY	400,000
1805	CITY OF LEWISTON AND COUNTY OF NEZ PERCE	400,000	5804	CITY OF RIVERTON	400,000
1806	CITY OF POCATELLO	400,000	5805	CITY OF ROCK SPRINGS AND COUNTY OF SWEETWATER	400,000
1807	CITY OF TWIN FALLS AND COUNTY OF TWIN FALLS	400,000	5807	COUNTY OF NATRONA	508,848
	IDAHO TOTAL	4,056,828	5808	TOWN OF JACKSON AND COUNTY OF TETON	809,858
MONTANA					
3001	CITY OF BILLINGS	1,103,921	5810	COUNTY OF CAMPBELL AND GILLETTE-CAMPBELL COUNTY AIRPORT BOARD	400,000
3002	GALLATIN AIRPORT AUTHORITY	757,785		WYOMING TOTAL	3,718,504
3004	CITY OF GREAT FALLS	711,877		TOTAL, STATES IN REGION	44,768,199
3009	FLATHEAD COUNTY MUNICIPAL AIRPORT AUTHORITY	537,737			
3011	HELENA AND LEWIS AND CLARK COUNTY AIRPORT BOARD	429,099			
3012	COUNTY OF MISSOULA	760,009			
3013	BERT MOONEY AIRPORT AUTHORITY	400,000			
	MONTANA TOTAL	4,700,208			
OREGON					
4103	CITY OF EUGENE	1,069,483			
4104	CITY OF KLAMATH FALLS	400,000			
4105	COUNTY OF JACKSON	755,788			
4106	CITY OF NORTH BEND	400,000			
4108	CITY OF PENDELTON	400,000			
4109	CITY OF REDMOND	486,820			

AIRPORT IMPROVEMENT PROGRAM
DISTRIBUTION OF \$573,750,722 FOR PRIMARY AIRPORT DEVELOPMENT
LISTED BY STATE AND BY SPONSOR CODE FOR FISCAL YEAR 1993

CODE	SPONSOR	SPONSOR APPORTIONMENT	SPONSOR APPORTIONMENT	CODE	SPONSOR	SPONSOR APPORTIONMENT	SPONSOR APPORTIONMENT
ALABAMA							
0102	CITY OF BIRMINGHAM	\$ 1,984,040	1305	CITY OF VALDOOSTA			\$ 400,000
0104	CITY OF MOBILE	1,323,249	1307	COUNTY OF CLARKE			400,000
0105	MONTGOMERY AIRPORT AUTHORITY	899,577	1310	COUNTY OF GLYNN			400,000
0106	CITY OF TUSCALOOSA	400,000	1311	CITY OF COLUMBUS AND COLUMBUS AIRPORT COMMISSION			704,878
0107	COUNTIES OF COLBERT AND LAUDERDALE	400,000	1312	CITY OF SAVANNAH AND SAVANNAH AIRPORT COMMISSION			1,839,399
0108	DOTHAN-HOUSTON COUNTY AIRPORT AUTHORITY INC.	456,742		GEORGIA TOTAL			18,985,328
0109	HUNTSVILLE-MADISON COUNTY AIRPORT AUTHORITY	1,555,889					
	ALABAMA TOTAL	7,029,477					
FLORIDA							
1201	COUNTY COUNCIL OF VOLUSIA COUNTY	1,508,432	2103	CITY OF PADUCAH AND COUNTY OF MCCRACKEN			400,000
1202	BOARD OF COUNTY COMMISSIONERS, BROWARD COUNTY	3,939,593	2104	KENTON COUNTY AIRPORT BOARD			4,644,128
1203	CITY OF GAINESVILLE	840,528	2105	LEXINGTON-FAYETTE URBAN COUNTY BOARD; LEXINGTON-FAYETTE URBAN COUNTY AIRPORT CORP.			
1204	JACKSONVILLE PORT AUTHORITY	2,195,372	2106	LEXINGTON-FAYETTE URBAN COUNTY GOVERNMENT			1,469,081
1205	CITY OF MELBOURNE	1,261,070	2107	LOUISVILLE AND JEFFERSON COUNTY AIR BOARD			2,016,134
1207	CITY OF ORLANDO	7,110,792		OWENSBORO-DAVIESS COUNTY AIRPORT BOARD			400,000
1208	CITY OF PENSACOLA	1,556,000		KENTUCKY TOTAL			8,929,343
1211	CITY OF TALLAHASSEE BOARD OF COUNTY COMMISSIONERS, LEE COUNTY	1,489,720					
1212	BOARD OF COUNTY COMMISSIONERS, DADE COUNTY	1,237,868	2802	MISSISSIPPI CITIES OF COLUMBUS AND STARKSVILLE, WEST POINT AND COUNTY OF LOWMOES			400,000
1213	HILLSBOROUGH COUNTY AVIATION AUTHORITY	9,490,413	2803	CITY OF GREENVILLE			400,000
1214	COUNTY OF MONROE	4,451,805	2805	GULFPORT-BILOXI REGIONAL AIRPORT AUTHORITY			628,751
1215	PALM BEACH COUNTY BOARD OF COUNTY COMMISSIONERS	1,282,872	2808	CITY OF MERIDIAN			400,000
1216	PANAMA CITY-BAY COUNTY AIRPORT AND INDUSTRIAL DISTRICT	3,005,734	2809	CITY OF TUPELO			400,000
1217	SARASOTA MANATEE AIRPORT AUTHORITY	654,969	2811	CITY OF JACKSON MISSISSIPPI AND JACKSON MUNICIPAL AIRPORT AUTHORITY			1,419,317
1218	COUNTY OF OKALOOSA, BOARD OF COUNTY COMMISSIONERS	1,965,088		MISSISSIPPI TOTAL			3,646,068
1220	CITY OF NAPLES	788,382					
1221	AIRPORT AUTHORITY	422,427	3701	NORTH CAROLINA CITIES OF RALEIGH AND DURHAM, COUNTIES OF DURHAM AND WAKE, AND RALEIGH-DURHAM AIRPORT AUTHORITY			4,381,217
1222	COUNTY OF PINELLAS	789,472		CITY OF ASHEVILLE			1,086,299
	CITY OF MIAMI	400,000		CITY OF CHARLOTTE			6,841,541
	FLORIDA TOTAL	44,345,589		CITY OF FAYETTEVILLE			911,378
				CITY OF HICKORY			400,000
				COUNTY OF CRAVEN			513,928
				COUNTY OF FORSYTH			400,000
GEORGIA							
1301	CITY OF ALBANY AND COUNTY OF DOUGHERTY	400,000					
1302	CITY OF ATLANTA	13,841,248					
1303	CITY OF AUGUSTA	999,807					
1304	CITY OF MACON	400,000					

CODE	SPONSOR	SPONSOR APPORTIONMENT	SPONSOR APPORTIONMENT	CODE	SPONSOR	SPONSOR APPORTIONMENT
3709	GREENSBORO-HIGH POINT AIRPORT AUTHORITY		\$ 1,920,472	VIRGIN ISLANDS 7801	VIRGIN ISLANDS PORT AUTHORITY	\$ 2,938,570
3710	COUNTY OF LENOIR AND CITY OF KINSTON		400,000		VIRGIN ISLANDS TOTAL	2,938,570
3712	COUNTY OF NEW HANOVER		837,699		TOTAL OTHER IN REGION	9,952,831
3713	ROCKY MOUNTAIN-WILSON AIRPORT AUTHORITY		400,000		TOTAL, SOUTHERN REGION	\$129,147,483
3714	COUNTY OF ONSLOW		882,753			
3716	COUNTY OF PITT. CITY OF GREENVILLE AND COUNTY OF PITT-CITY OF GREENVILLE AIRPORT AUTHORITY		424,996			
	NORTH CAROLINA TOTAL		19,160,281			
	SOUTH CAROLINA					
4501	CHARLESTON COUNTY AVIATION AUTHORITY		1,781,504			
4502	CITY OF FLORENCE		400,000			
4504	GREENVILLE SPARTANBURG AIRPORT COMMISSION		1,709,222			
4506	RICHLAND-LEXINGTON AIRPORT COMMISSION		1,699,162			
4507	COUNTY OF Horry AND COUNTY OF Horry AIRPORT COMMISSION		1,086,438			
4508	COUNTY OF BEAUFORT		503,641			
	SOUTH CAROLINA TOTAL		7,189,967			
	TENNESSEE					
4701	THE CITIES OF BRISTOL, JOHNSON CITY, KINGSPORT, TENNESSEE AND BRISTOL, VIRGINIA AND COUNTIES OF SULLIVAN AND WASHINGTON, TENNESSEE		944,835			
4702	CITY OF CHATTANOOGA		1,102,864			
4706	CITY OF KNOXVILLE		1,739,726			
4707	CITY OF MEMPHIS AND MEMPHIS-SHELBY COUNTY AIRPORT AUTHORITY		1,980,705			
4709	METROPOLITAN GOVERNMENT OF NASHVILLE AND DAVIDSON COUNTY, TENNESSEE AND METROPOLITAN NASHVILLE AIRPORT AUTHORITY		4,160,369			
	TENNESSEE TOTAL		9,808,599			
	TOTAL, STATES IN REGION		119,184,632			
	PUERTO RICO					
7201	PUERTO RICO PORTS AUTHORITY		7,016,281			
	PUERTO RICO TOTAL		7,016,281			

**AIRPORT IMPROVEMENT PROGRAM
DISTRIBUTION OF \$673,750,722 FOR PRIMARY AIRPORT DEVELOPMENT
LISTED BY STATE AND BY SPONSOR CODE FOR FISCAL YEAR 1993**

CODE	SPONSOR	SPONSOR APPORTIONMENT	CODE	SPONSOR	SPONSOR APPORTIONMENT
ARKANSAS					
0503	CITY OF FAYETTEVILLE	\$ 804,999	4818	CITY OF SAN ANGELO	402,282
0504	CITY OF FORT SMITH	889,144	4819	CITY OF SAN ANTONIO	3,053,615
0507	LITTLE ROCK MUNICIPAL AIRPORT COMMISSION	2,000,090	4821	CITY OF TYLER	480,849
0509	TEXARKANA AIRPORT AUTHORITY	400,000	4822	CITY OF WACO	400,000
	ARKANSAS TOTAL	3,874,233	4823	COUNTY OF VICTORIA	400,000
LOUISIANA					
2201	AIRPORT DISTRICT #1 OF CALCASIEU PARISH	455,478	4824	COUNTY OF GREGG	400,000
2202	CITY OF MONROE	684,913	4827	COUNTY OF JEFFERSON	678,528
2203	CITY OF SHREVEPORT AND GREATER SHREVEPORT AIRPORT AUTHORITY	1,199,117	4828	TEXAS A&M UNIVERSITY	536,890
2204	NEW ORLEANS AVIATION BOARD AND THE CITY OF NEW ORLEANS	3,481,281	4829	CITIES OF DALLAS AND FORT WORTH	17,025,321
2205	PARISH OF LAFAYETTE	733,008	4830	CITY OF WICHITA FALLS	417,518
2206	PARISH OF RAPIDES	483,236	4832	CITY OF KILLEEN	400,000
2207	CITY OF BATON ROUGE AND PARISH OF EAST BATON ROUGE	1,506,882		TEXAS TOTAL	53,719,587
	LOUISIANA TOTAL	8,543,915		TOTAL, STATES IN REGION	74,370,672
NEW MEXICO					
3502	CITY OF ALBUQUERQUE	2,982,928		TOTAL, SOUTHWEST REGION	\$74,370,672
3503	CITY OF CARLSBAD	400,000			
3505	CITY OF ROSWELL	400,000			
3509	CITY OF FARMINGTON	473,418			
	NEW MEXICO TOTAL	4,238,347			
OKLAHOMA					
4004	CITY OF LANTON	523,609			
4006	CITY OF OKLAHOMA CITY	2,328,873			
4009	TULSA AIRPORTS IMPROVEMENTS TRUST	1,144,108			
	OKLAHOMA TOTAL	3,996,590			
TEXAS					
4802	CITY OF ABILENE	425,776			
4803	CITY OF AMARILLO	1,494,912			
4804	CITY OF AUSTIN	2,898,485			
4807	CITY OF CORPUS CHRISTI	1,574,988			
4808	CITY OF DALLAS	3,181,376			
4809	CITY OF EL PASO	2,451,380			
4811	CITY OF HARLINGEN	1,604,480			
4812	CITY OF HOUSTON	11,082,127			
4813	CITY OF LAREDO	494,668			
4814	CITY OF LUBBOCK	1,731,592			
4815	CITY OF MCALLEN	1,058,286			
4816	CITY OF MIDLAND	1,715,148			

**AIRPORT IMPROVEMENT PROGRAM
DISTRIBUTION OF \$573,750,722 FOR PRIMARY AIRPORT DEVELOPMENT
LISTED BY STATE AND BY SPONSOR CODE FOR FISCAL YEAR 1993**

CODE	SPONSOR	SPONSOR APPORTIONMENT	SPONSOR APPORTIONMENT	CODE	SPONSOR	SPONSOR APPORTIONMENT	SPONSOR APPORTIONMENT
ARIZONA							
0401	CITY OF FLAGSTAFF	\$ 400,000		NEVADA			
0402	CITY OF PHOENIX	8,587,466		3201	CITY OF ELKO	\$ 678,371	
0404	CITY OF TUCSON	2,156,977		3202	AIRPORT AUTHORITY OF WASHOE COUNTY (RENO)	2,454,528	
0408	COUNTY OF MOHAVE	400,000		3203	COUNTY OF CLARK	3,819,775	
0407	STATE OF ARIZONA	1,333,803			NEVADA TOTAL	6,952,674	
0408	COUNTY OF YUMA	446,872			TOTAL, STATES IN REGION	100,483,581	
0412	CITY OF SCOTTSDALE	400,000					
	ARIZONA TOTAL	13,725,118		AMERICAN SAMOA			
CALIFORNIA							
0801	CITY AND COUNTY OF SAN FRANCISCO	11,236,307		8001	GOVERNMENT OF AMERICAN SAMOA	524,586	
0804	CITY OF CHICO	400,000			AMERICAN SAMOA TOTAL	524,586	
0805	CITY OF FRESNO	1,533,293		GUAM			
0807	CITY OF LONG BEACH	1,788,050		6801	GUAM AIRPORT AUTHORITY	2,088,208	
0808	CITY OF LOS ANGELES	19,835,207			GUAM TOTAL	2,088,208	
0810	CITY OF MODESTO	400,000		N. MARIANNA ILS			
0811	CITY OF OAKLAND	1,661,850		6801	MARIANNA ISLANDS AIRPORT AUTHORITY	2,408,074	
0812	CITY OF PALM SPRINGS	1,475,027			N. MARIANNA ILS TOTAL	2,408,074	
0813	CITY OF REDDING	454,402		TRUST TERRITORY			
0818	CITY OF SAN JOSE	1,801,633		7501	TRUST TERRITORY OF THE PACIFIC ISLANDS	400,000	
0817	CITY OF SANTA BARBARA	1,152,285			TRUST TERRITORY TOTAL	400,000	
0819	COUNTY OF CONTRA COSTA	400,000			TOTAL OTHER IN REGION	5,420,848	
0820	COUNTY OF KERN	734,770		TOTAL, WESTERN PACIFIC REGION			
0822	COUNTY OF SACRAMENTO	2,778,196				\$105,904,429	
0823	COUNTY OF SAN JOAQUIN	400,000		HAWAII			
0824	COUNTY OF VENTURA	400,000		1501	STATE OF HAWAII	18,843,119	
0828	CITY OF SOUTH LAKE TAHOE	400,000			HAWAII TOTAL	18,843,119	
0827	COUNTY OF HUMBOLDT	503,537					
0828	COUNTY OF IMPERIAL	400,000					
0829	MONTEREY PENINSULA AIRPORT DISTRICT	845,801					
0830	COUNTY OF ORANGE	3,078,615					
0832	SAN DIEGO UNIFIED PORT DISTRICT	5,016,192					
0833	COUNTY OF SAN LUIS OBISPO	586,717					
0834	SANTA MARIA PUBLIC AIRPORT DISTRICT	400,000					
0836	COUNTY OF SONOMA	436,597					
0841	BURBANK-GLENDALE-PASADENA AIRPORT AUTHORITY	2,563,111					
0842	INDIAN WELLS VALLEY AIRPORT DISTRICT	400,000					
	CALIFORNIA TOTAL	60,982,670					
HAWAII							
1501	STATE OF HAWAII	18,843,119					
	HAWAII TOTAL	18,843,119					

Table 3.

Airport Improvement Program Entitlement Allocations

Distribution of \$63,000,000 for Cargo Hub Airports,

Listed by State and by Sponsor Code for Fiscal Year 1993

AIRPORT IMPROVEMENT PROGRAM ENTITLEMENT FUND ALLOCATIONS
DISTRIBUTION OF \$63,000,000 FOR ALL CARGO LOCIDS
LISTED BY STATE AND BY SPONSOR CODE FOR FISCAL YEAR 1993

CODE	SPONSOR	SPONSOR APPORTIONMENT	CODE	SPONSOR	SPONSOR APPORTIONMENT
ALABAMA			HAWAII		
0102	CITY OF BIRMINGHAM	\$ 189,789	1501	STATE OF HAWAII	\$ 6,288,477
0104	CITY OF MOBILE	116,484		HAWAII TOTAL	6,288,477
0109	HUNTSVILLE-MADISON COUNTY AIRPORT AUTHORITY	182,919	ILLINOIS		
	ALABAMA TOTAL	449,152	1703	CITY OF CHICAGO	4,004,245
ALASKA			1709	GREATER PEORIA AIRPORT AUTHORITY	143,086
0203	STATE OF ALASKA	5,468,703		ILLINOIS TOTAL	4,147,331
	ALASKA TOTAL	5,468,703	INDIANA		
ARIZONA			1808	FORT WAYNE BOARD OF AVIATION COMMISSIONERS	889,588
0402	CITY OF PHOENIX	748,144	1807	INDIANAPOLIS AIRPORT AUTHORITY	1,578,008
	ARIZONA TOTAL	748,144		INDIANA TOTAL	2,247,592
CALIFORNIA			IOWA		
0601	CITY AND COUNTY OF SAN FRANCISCO	1,381,644	1802	CITY OF CEDAR RAPIDS	150,830
0608	CITY OF LOS ANGELES	3,605,789	1804	CITY OF DES MOINES	327,874
0611	CITY OF OAKLAND	1,383,845		IOWA TOTAL	478,704
0632	SAN DIEGO UNIFIED PORT DISTRICT	222,780	KANSAS		
	CALIFORNIA TOTAL	6,553,838	2001	WICHITA AIRPORT AUTHORITY	280,348
COLORADO				KANSAS TOTAL	280,348
0802	CITY AND COUNTY OF DENVER	886,403	KENTUCKY		
	COLORADO TOTAL	886,403	2104	KENTON COUNTY AIRPORT BOARD	525,097
CONNECTICUT			2106	LOUISVILLE AND JEFFERSON COUNTY AIR BOARD	3,777,918
0803	STATE OF CONNECTICUT	578,828		KENTUCKY TOTAL	4,303,013
	CONNECTICUT TOTAL	578,828	LOUISIANA		
FLORIDA			2203	CITY OF SHREVEPORT AND GREATER SHREVEPORT AIRPORT AUTHORITY	137,800
1202	BOARD OF COUNTY COMMISSIONERS, BROWARD COUNTY	289,662	2204	NEW ORLEANS AVIATION BOARD AND THE CITY OF NEW ORLEANS	215,876
1204	JACKSONVILLE PORT AUTHORITY	241,030		LOUISIANA TOTAL	353,676
1207	CITY OF ORLANDO	485,679	MARYLAND		
1212	BOARD OF COUNTY COMMISSIONERS, DADE COUNTY	2,364,230	2401	STATE AVIATION ADMINISTRATION MARYLAND DEPARTMENT OF TRANSPORTATION	478,341
1213	HILLSBOROUGH COUNTY AVIATION AUTHORITY	131,158		MARYLAND TOTAL	478,341
	FLORIDA TOTAL	3,511,759			
GEORGIA					
1302	CITY OF ATLANTA	1,128,105			
	GEORGIA TOTAL	1,128,105			

AIRPORT IMPROVEMENT PROGRAM ENTITLEMENT FUND ALLOCATIONS
DISTRIBUTION OF \$63,000,000 FOR ALL CARGO LOGGERS
LISTED BY STATE AND BY SPONSOR CODE FOR FISCAL YEAR 1993

CODE	SPONSOR	SPONSOR APPORTIONMENT	CODE	SPONSOR	SPONSOR APPORTIONMENT
2503	MASSACHUSETTS PORT AUTHORITY	\$ 889,850	3825	NEW YORK STATE DEPARTMENT OF TRANSPORTATION	\$ 210,685
	MASSACHUSETTS TOTAL	889,850		NEW YORK TOTAL	3,906,265
2616	COUNTY OF KENT	93,071		NORTH CAROLINA	
2622	COUNTY OF WAYNE	902,185	3701	CITIES OF RALEIGH AND DURHAM, COUNTIES OF DURHAM AND WAKE, AND RALEIGH-DURHAM AIRPORT AUTHORITY	224,685
	MICHIGAN TOTAL	995,256	3703	CITY OF CHARLOTTE	384,548
2712	MINNEAPOLIS-ST. PAUL METRO-POLITAN AIRPORTS COMMISSION	604,188	3709	GREENSBORO-HIGH POINT AIRPORT AUTHORITY	161,815
	MINNESOTA TOTAL	604,188		NORTH CAROLINA TOTAL	751,048
2811	CITY OF JACKSON MISSISSIPPI AND JACKSON MUNICIPAL AIRPORT AUTHORITY	154,184		OHIO	
	MISSISSIPPI TOTAL	154,184	3802	CITY OF CLEVELAND	210,440
2904	CITY OF KANSAS CITY	284,852	3803	CITY OF COLUMBUS	201,370
2809	CITY OF ST. LOUIS	472,073	3904	CITY OF DAYTON	2,028,170
	MISSOURI TOTAL	756,925		OHIO TOTAL	2,437,980
3113	OMAHA AIRPORT AUTHORITY	195,220		OKLAHOMA	
	NEBRASKA TOTAL	195,220	4006	CITY OF OKLAHOMA CITY	251,525
3815	PORT AUTHORITY OF NEW YORK AND NEW JERSEY	1,185,038	4009	TULSA AIRPORTS IMPROVEMENTS TRUST	165,716
	NEW JERSEY TOTAL	1,185,038		OKLAHOMA TOTAL	417,241
3802	CITY OF ALBUQUERQUE	254,140		OREGON	
	NEW MEXICO TOTAL	254,140	4113	PORT OF PORTLAND	634,735
3809	COUNTY OF MONROE	149,022		OREGON TOTAL	634,735
3813	NIAGARA FRONTIER TRANSPORTATION AUTHORITY	542,381		PENNSYLVANIA	
3815	PORT AUTHORITY OF NEW YORK AND NEW JERSEY	3,004,197	4203	CITY OF PHILADELPHIA	1,092,041
			4204	COMMONWEALTH OF PENNSYLVANIA	189,211
			4208	COUNTY OF ALLEGHENY	313,680
				PENNSYLVANIA TOTAL	1,594,932
				SOUTH CAROLINA	
			4506	RICHLAND-LEXINGTON AIRPORT COMMISSION	169,649
				SOUTH CAROLINA TOTAL	169,649
				TENNESSEE	
			4706	CITY OF KNOXVILLE	113,287

AIRPORT IMPROVEMENT PROGRAM ENTITLEMENT FUND ALLOCATIONS
DISTRIBUTION OF \$63,000,000 FOR ALL CARGO LOCIDS
LISTED BY STATE AND BY SPONSOR CODE FOR FISCAL YEAR 1983

CODE	SPONSOR	SPONSOR APPORTIONMENT	CODE	SPONSOR APPORTIONMENT
4707	CITY OF MEMPHIS AND MEMPHIS-SHELBY COUNTY AIRPORT AUTHORITY	\$ 4,270,048		
	TENNESSEE TOTAL	4,383,345		
	TEXAS			
4804	CITY OF AUSTIN	80,810		
4808	CITY OF EL PASO	213,637		
4812	CITY OF HOUSTON	597,481		
4819	CITY OF SAN ANTONIO	443,551		
4828	CITIES OF DALLAS AND FORT WORTH	1,100,860		
	TEXAS TOTAL	2,438,319		
	UTAH			
4904	SALT LAKE CITY CORPORATION	591,484		
	UTAH TOTAL	591,484		
	VIRGINIA			
5105	NORFOLK PORT AND INDUSTRIAL AUTHORITY	83,918		
5108	CAPITAL REGION AIRPORT COMMISSION	273,846		
5107	CITY OF ROANOKE	92,959		
5111	METROPOLITON WASHINGTON AIRPORTS AUTHORITY	197,394		
	VIRGINIA TOTAL	647,917		
	WASHINGTON			
5305	COUNTY OF KING	186,203		
5310	PORT OF SEATTLE	917,618		
5312	CITY AND COUNTY OF SPOKANE	114,285		
	WASHINGTON TOTAL	1,198,086		
	WISCONSIN			
5509	COUNTY OF MILWAUKEE	388,505		
	WISCONSIN TOTAL	388,505		
	50 STATES TOTAL	62,472,739		
	PUERTO RICO			
7201	PUERTO RICO PORTS AUTHORITY	527,261		
	PUERTO RICO TOTAL	527,261		
	TOTAL OTHER	527,261		
	TOTAL, STATES AND TERRITORIES	\$63,000,000		

Table 4.

Airport Improvement Program Entitlement Allocations

Distribution of \$63,000,000 for Cargo Hub Airports,

Listed by State and by Sponsor Code for Fiscal Year

1993; Separated by Region

AIRPORT IMPROVEMENT PROGRAM ENTITLEMENT FUND ALLOCATIONS
 DISTRIBUTION OF \$63,000,000, FOR ALL CARGO LOCIDS
 LISTED BY STATE AND BY SPONSOR CODE FOR FISCAL YEAR 1993

CODE	SPONSOR	SPONSOR APPORTIONMENT	CODE	SPONSOR APPORTIONMENT
ALASKA				
0203	STATE OF ALASKA	\$ 5,468,703		
	ALASKA TOTAL	5,468,703		
	TOTAL, ALASKA REGION	\$5,468,703		

AIRPORT IMPROVEMENT PROGRAM ENTITLEMENT FUND ALLOCATIONS
 DISTRIBUTION OF \$83,000,000 FOR ALL CARGO LOCIDS
 LISTED BY STATE AND BY SPONSOR CODE FOR FISCAL YEAR 1983

CODE	SPONSOR	SPONSOR APPORTIONMENT	CODE	SPONSOR APPORTIONMENT
IOWA				
1802	CITY OF CEDAR RAPIDS	\$ 150,830		
1804	CITY OF DES MOINES	327,874		
	IOWA TOTAL	478,704		
KANSAS				
2001	WICHITA AIRPORT AUTHORITY	280,348		
	KANSAS TOTAL	280,348		
MISSOURI				
2904	CITY OF KANSAS CITY	284,852		
2808	CITY OF ST. LOUIS	472,073		
	MISSOURI TOTAL	756,925		
NEBRASKA				
3113	OMAHA AIRPORT AUTHORITY	195,220		
	NEBRASKA TOTAL	195,220		
TOTAL, CENTRAL REGION				\$1,691,197

AIRPORT IMPROVEMENT PROGRAM ENTITLEMENT FUND ALLOCATIONS
 DISTRIBUTION OF \$83,000,000 FOR ALL CARGO LOCIDS
 LISTED BY STATE AND BY SPONSOR CODE FOR FISCAL YEAR 1993

CODE	SPONSOR	SPONSOR APPORTIONMENT	CODE	SPONSOR APPORTIONMENT
MARYLAND				
2401	STATE AVIATION ADMINISTRATION			
	MARYLAND DEPARTMENT OF TRANSPORTATION	\$ 478,341		
	MARYLAND	478,341		
NEW JERSEY				
3615	PORT AUTHORITY OF NEW YORK AND NEW JERSEY	1,185,038		
	NEW JERSEY TOTAL	1,185,038		
NEW YORK				
3609	COUNTY OF MONROE	149,022		
3613	NIAGARA FRONTIER TRANSPORTATION AUTHORITY	542,381		
3615	FORT AUTHORITY OF NEW YORK AND NEW JERSEY	3,004,197		
3625	NEW YORK STATE DEPARTMENT OF TRANSPORTATION	210,665		
	NEW YORK TOTAL	3,906,265		
PENNSYLVANIA				
4203	CITY OF PHILADELPHIA	1,082,041		
4204	COMMONWEALTH OF PENNSYLVANIA	189,211		
4208	COUNTY OF ALLEGHENY	313,680		
	PENNSYLVANIA TOTAL	1,584,932		
VIRGINIA				
5105	NORFOLK PORT AND INDUSTRIAL AUTHORITY	83,918		
5106	CAPITAL REGION AIRPORT COMMISSION	273,846		
5107	CITY OF ROANOKE	92,959		
5111	METROPOLITON WASHINGTON AIRPORTS AUTHORITY	197,394		
	VIRGINIA TOTAL	647,917		
TOTAL, EASTERN REGION				\$7,812,493

AIRPORT IMPROVEMENT PROGRAM ENTITLEMENT FUND ALLOCATIONS
 DISTRIBUTION OF \$63,000,000 FOR ALL CARGO LOCIDS
 LISTED BY STATE AND BY SPONSOR CODE FOR FISCAL YEAR 1993

CODE	SPONSOR	SPONSOR APPORTIONMENT	CODE	SPONSOR APPORTIONMENT
ILLINOIS				
1703	CITY OF CHICAGO	\$ 4,004,245		
1708	GREATER PEORIA AIRPORT AUTHORITY	143,088		
	ILLINOIS TOTAL	4,147,331		
INDIANA				
1806	FORT WAYNE BOARD OF AVIATION COMMISSIONERS	889,588		
1807	INDIANAPOLIS AIRPORT AUTHORITY	1,578,008		
	INDIANA TOTAL	2,247,592		
MICHIGAN				
2616	COUNTY OF KENT	93,071		
2622	COUNTY OF WAYNE	902,185		
	MICHIGAN TOTAL	995,256		
MINNESOTA				
2712	MINNEAPOLIS-ST. PAUL METRO-POLITAN AIRPORTS COMMISSION	604,198		
	MINNESOTA TOTAL	604,198		
OHIO				
3802	CITY OF CLEVELAND	210,440		
3803	CITY OF COLUMBUS	201,370		
3804	CITY OF DAYTON	2,026,170		
	OHIO TOTAL	2,437,980		
WISCONSIN				
5508	COUNTY OF MILWAUKEE	388,505		
	WISCONSIN TOTAL	388,505		
	TOTAL, GREAT LAKES REGION	\$10,820,860		

AIRPORT IMPROVEMENT PROGRAM ENTITLEMENT FUND ALLOCATIONS
 DISTRIBUTION OF \$63,000,000 FOR ALL CARGO LOGIDS
 LISTED BY STATE AND BY SPONSOR CODE FOR FISCAL YEAR 1993

CODE	SPONSOR	SPONSOR APPORTIONMENT	CODE	SPONSOR APPORTIONMENT
CONNECTICUT				
0903	STATE OF CONNECTICUT	\$ 578,828		
	CONNECTICUT TOTAL	578,828		
MASSACHUSETTS				
2503	MASSACHUSETTS PORT AUTHORITY	889,850		
	MASSACHUSETTS TOTAL	889,850		
	TOTAL, NEW ENGLAND REGION	\$1,468,678		

AIRPORT IMPROVEMENT PROGRAM ENTITLEMENT FUND ALLOCATIONS
 DISTRIBUTION OF \$83,000,000 FOR ALL CARGO LOCIDS
 LISTED BY STATE AND BY SPONSOR CODE FOR FISCAL YEAR 1993

CODE	SPONSOR	SPONSOR APPORTIONMENT	CODE	SPONSOR APPORTIONMENT
COLORADO				
0802	CITY AND COUNTY OF DENVER	\$ 888,403		
	LORADO TOTAL	888,403		
OREGON				
4113	PORT OF PORTLAND	634,735		
	OREGON TOTAL	634,735		
UTAH				
4804	SALT LAKE CITY CORPORATION	591,494		
	UTAH TOTAL	591,494		
WASHINGTON				
5305	COUNTY OF KING	168,203		
5310	PORT OF SEATTLE	917,618		
5312	CITY AND COUNTY OF SPOKANE	114,285		
	WASHINGTON TOTAL	1,198,086		
	TOTAL, NORTHWEST MOUNTAIN REGION	\$3,310,718		

AIRPORT IMPROVEMENT PROGRAM ENTITLEMENT FUND ALLOCATIONS
DISTRIBUTION OF \$63,000,000 FOR ALL CARGO LOCIDS
LISTED BY STATE AND BY SPONSOR CODE FOR FISCAL YEAR 1993

CODE	SPONSOR	SPONSOR APPORTIONMENT	CODE	SPONSOR	SPONSOR APPORTIONMENT
ALABAMA					
0102	CITY OF BIRMINGHAM	\$ 189,769	SOUTH CAROLINA		
0104	CITY OF MOBILE	116,484	4508	RICHLAND-LEXINGTON AIRPORT COMMISSION	\$ 189,849
0108	HUNTSVILLE-MADISON COUNTY AIRPORT AUTHORITY	162,919		SOUTH CAROLINA TOTAL	189,849
	ALABAMA TOTAL	449,152			
FLORIDA					
1202	BOARD OF COUNTY COMMISSIONERS, BROWARD COUNTY	289,862	TENNESSEE		
1204	JACKSONVILLE PORT AUTHORITY	241,030	4706	CITY OF KNOXVILLE	113,297
1207	CITY OF ORLANDO	485,879	4707	CITY OF MEMPHIS AND MEMPHIS-SHELBY COUNTY AIRPORT AUTHORITY	4,270,048
1212	BOARD OF COUNTY COMMISSIONERS, DADE COUNTY	2,384,230		TENNESSEE TOTAL	4,383,345
1213	HILLSBOROUGH COUNTY AVIATION AUTHORITY	131,158		TOTAL, SOUTHERN REGION	\$ 15,375,516
	FLORIDA TOTAL	3,511,759			
GEORGIA					
1302	CITY OF ATLANTA	1,126,105			
	GEORGIA TOTAL	1,126,105			
KENTUCKY					
2104	KENTON COUNTY AIRPORT BOARD	525,097			
2106	LOUISVILLE AND JEFFERSON COUNTY AIR BOARD	3,777,916			
	KENTUCKY TOTAL	4,303,013			
MISSISSIPPI					
2811	CITY OF JACKSON MISSISSIPPI AND JACKSON MUNICIPAL AIRPORT AUTHORITY	154,184			
	MISSISSIPPI TOTAL	154,184			
NORTH CAROLINA					
3701	CITIES OF RALEIGH AND DURHAM, COUNTIES OF DURHAM AND WAKE AND RALEIGH-DURHAM AIRPORT AUTHORITY	224,885			
3703	CITY OF CHARLOTTE	364,548			
3708	GREENSBORO-HIGH POINT AIRPORT AUTHORITY	181,815			
	NORTH CAROLINA TOTAL	751,048			
PUERTO RICO					
7201	PUERTO RICO PORTS AUTHORITY	527,281			
	PUERTO RICO TOTAL	527,281			

AIRPORT IMPROVEMENT PROGRAM ENTITLEMENT FUND ALLOCATIONS
 DISTRIBUTION OF \$83,000,000 FOR ALL CARGO LOCIDS
 LISTED BY STATE AND BY SPONSOR CODE FOR FISCAL YEAR 1993

CODE	SPONSOR	SPONSOR APPORTIONMENT	CODE	SPONSOR	SPONSOR APPORTIONMENT
LOUISIANA					
2203	CITY OF SHREVEPORT AND GREATER SHREVEPORT AIRPORT AUTHORITY \$	137,800			
2204	NEW ORLEANS AVIATION BOARD AND THE CITY OF NEW ORLEANS	215,876			
	LOUISIANA TOTAL	353,676			
NEW MEXICO					
3502	CITY OF ALBUQUERQUE	254,140			
	NEW MEXICO TOTAL	254,140			
OKLAHOMA					
4008	CITY OF OKLAHOMA CITY	251,525			
4009	TULSA AIRPORTS IMPROVEMENTS TRUST	165,716			
	OKLAHOMA TOTAL	417,241			
TEXAS					
4804	CITY OF AUSTIN	80,810			
4809	CITY OF EL PASO	213,637			
4812	CITY OF HOUSTON	587,481			
4819	CITY OF SAN ANTONIO	443,551			
4829	CITIES OF DALLAS AND FORT WORTH	1,100,860			
	TEXAS TOTAL	2,436,139			
	TOTAL, SOUTHWEST REGION	\$3,461,376			

AIRPORT IMPROVEMENT PROGRAM ENTITLEMENT FUND ALLOCATIONS
 DISTRIBUTION OF \$63,000,000 FOR ALL CARGO LOCIDS
 LISTED BY STATE AND BY SPONSOR CODE FOR FISCAL YEAR 1993

CODE	SPONSOR	SPONSOR APPORTIONMENT	CODE	SPONSOR APPORTIONMENT
ARIZONA				
0402	CITY OF PHOENIX	\$ 748,144		
	ARIZONA TOTAL	748,144		
CALIFORNIA				
0801	CITY AND COUNTY OF SAN FRANCISCO	1,381,844		
0808	CITY OF LOS ANGELES	3,805,789		
0811	CITY OF OAKLAND	1,383,645		
0832	SAN DIEGO UNIFIED PORT DISTRICT	222,780		
	CALIFORNIA TOTAL	6,553,838		
HAWAII				
1501	STATE OF HAWAII	6,288,477		
	HAWAII TOTAL	6,288,477		
	TOTAL, WESTERN PACIFIC REGION	\$13,590,459		

Table 5.

U.S. Primary Airport

Enplanements and Apportionments for CY 1991

Listed by Rank Order

REPORT A8

AIRPORT IMPROVEMENT PROGRAM
U.S. PRIMARY AIRPORT ENPLANEMENTS AND APPORTIONMENTS FOR CY 1991
LISTED BY RANK ORDER

RANK	STATE	ASSOCIATED CITY	AIRPORT NAME	LOCID	ENPLANEMENTS	APPORTIONMENT
1	IL	CHICAGO	CHICAGO O'HARE INTL	ORD	27,827,241	\$19,452,707
2	TX	DALLAS-FORT WORTH	DALLAS/FORT WORTH	DFW	24,092,801	\$17,025,321
3	CA	LOS ANGELES	LOS ANGELES INTL	LAX	22,519,898	\$16,002,804
4	GA	ATLANTA	THE WILLIAM B HART	ATL	18,886,533	\$13,841,246
5	CA	SAN FRANCISCO	SAN FRANCISCO INTL	SFO	15,186,826	\$11,238,307
6	CO	DENVER	STAPLETON INTL	DEN #	13,270,540	\$4,995,428
7	NY	NEW YORK	JOHN F KENNEDY INTL	JFK #	12,577,222	\$4,770,097
8	FL	MIAMI	MIAMI INTL	MIA	12,500,838	\$9,490,413
9	AZ	PHOENIX	PHOENIX SKY HARBOR	PHX	11,111,486	\$8,577,468
10	NJ	NEWARK	NEWARK INTL	EWR #	11,057,048	\$4,276,040
11	HI	HONOLULU	HONOLULU INTL	HNL	10,914,002	\$8,459,101
12	MI	DETROIT	DETROIT METROPOLIT	DTW #	10,354,655	\$4,047,783
13	MA	BOSTON	GENERAL EDWARD LAW	BOS	10,039,844	\$8,085,899
14	NY	NEW YORK	LA GUARDIA	LGA #	9,789,076	\$3,863,950
15	MN	MINNEAPOLIS	MINNEAPOLIS-ST PAUL	MSP #	9,770,403	\$3,857,881
16	NV	LAS VEGAS	MC CARRAN INTL	LAS #	9,653,154	\$3,819,775
17	MO	ST LOUIS	LAMBERT-ST LOUIS I	STL #	9,621,236	\$3,809,402
18	FL	ORLANDO	ORLANDO INTL	MCO	8,839,819	\$7,110,882
19	TX	HOUSTON	HOUSTON INTERCONTI	IAH	8,452,340	\$8,859,021
20	NC	CHARLOTTE	CHARLOTTE/DOUGLAS	CLT	8,425,447	\$6,841,541
21	PA	PITTSBURGH	GREATER PITTSBURGH	PIT	8,343,024	\$6,787,968
22	WA	SEATTLE	SEATTLE-TACOMA INTL	SEA #	8,050,951	\$3,299,059
23	PA	PHILADELPHIA	PHILADELPHIA INTL	PHL #	7,417,669	\$3,093,243
24	VA	ARLINGTON	WASHINGTON NATIONAL	DCA	7,219,181	\$6,057,455
25	UT	SALT LAKE CITY	SALT LAKE CITY INTL	SLC	5,800,044	\$5,135,029
26	CA	SAN DIEGO	SAN DIEGO INTL-LIN	SAN	5,617,219	\$5,016,192
27	VA	CHANTILLY	WASHINGTON DULLES	IAD	5,407,070	\$4,879,596
28	KY	COVINGTON/CINCINN	CINCINNATI/NORTHER	CVG	5,044,813	\$4,644,128
29	MD	BALTIMORE	BALTIMORE-WASHINGT	BWI #	4,982,849	\$2,295,361
30	FL	TAMPA	TAMPA INTL	TPA	4,748,330	\$4,451,805
31	NC	RALEIGH/DURHAM	RALEIGH-DURHAM INTL	RDU	4,840,334	\$4,381,217
32	TN	NASHVILLE	NASHVILLE INTERNAT	BNA	4,300,568	\$4,160,389
33	PR	SAN JUAN	LUIS MUNOZ MARIN I	SJU	4,012,422	\$3,973,074
34	FL	FORT LAUDERDALE	FORT LAUDERDALE/HO	FLL	3,960,913	\$3,938,593
35	TN	MEMPHIS	MEMPHIS INTL	MEM #	3,932,939	\$1,960,705
36	OH	CLEVELAND	CLEVELAND-HOPKINS	CLE #	3,885,103	\$1,945,159
37	TX	HOUSTON	WILLIAM P HOBBY	HOU	3,781,702	\$3,823,106
38	MO	KANSAS CITY	KANSAS CITY INTL	MCI	3,482,600	\$3,628,690
39	CA	SAN JOSE	SAN JOSE INTERNATI	SJC #	3,443,484	\$1,801,633
40	LA	NEW ORLEANS	NEW ORLEANS INTL/M	MSY	3,255,817	\$3,481,281
41	IL	CHICAGO	CHICAGO MIDWAY	MDW	3,241,851	\$3,472,203
42	OR	PORTLAND	PORTLAND INTL	PDX #	3,178,617	\$1,715,551
43	CA	OAKLAND	METROPOLITAN OAKLA	OAK #	3,013,384	\$1,661,850
44	IN	INDIANAPOLIS	INDIANAPOLIS INTL	IND	2,925,853	\$3,266,804
45	CA	ONTARIO	ONTARIO INTL	ONT	2,872,927	\$3,232,403
46	TX	DALLAS	DALLAS LOVE FIELD	DAL	2,794,424	\$3,181,376
47	CA	SANTA ANA	JOHN WAYNE AIRPORT	SNA	2,636,331	\$3,078,615
48	TX	SAN ANTONIO	SAN ANTONIO INTL	SAT	2,597,869	\$3,053,615
49	FL	WEST PALM BEACH	PALM BEACH INTL	PBI	2,524,206	\$3,005,734
50	NM	ALBUQUERQUE	ALBUQUERQUE INTL	ABQ	2,458,353	\$2,962,929
51	CT	WINDSOR LOCKS	BRADLEY INTL	BDL	2,235,121	\$2,817,829
52	AK	ANCHORAGE	ANCHORAGE INTL	ANC	2,233,397	\$2,816,708
53	CA	SACRAMENTO	SACRAMENTO METROPO	SMF	2,175,688	\$2,779,196
54	HI	KAHULUI	KAHULUI	OGG	2,167,932	\$2,774,156
55	TX	AUSTIN	ROBERT MUELLER MUN	AUS	2,051,531	\$2,698,495
56	WI	MILWAUKEE	GENERAL MITCHELL I	MKE	2,043,068	\$2,692,994
57	OH	DAYTON	JAMES M COX DAYTON	DAY	1,975,478	\$2,649,061
58	CA	BURBANK	BURBANK-GLENDALE-P	BUR	1,843,247	\$2,563,111
59	FL	FORT MYERS	SOUTHWEST FLORIDA	RSW #	1,708,824	\$1,237,888
60	OH	COLUMBUS	PORT COLUMBUS INTL	CMH #	1,698,021	\$1,234,357
61	NV	RENO	RENO CANNON INTL	RNO	1,676,197	\$2,454,528

- DENOTES AIRPORT THAT IMPOSED A PFC AND RECEIVED A 50% REDUCTION IN AIP FUNDS

REPORT A8

AIRPORT IMPROVEMENT PROGRAM
U.S. PRIMARY AIRPORT ENPLANEMENTS AND APPORTIONMENTS FOR CY 1991
LISTED BY RANK ORDER

RANK	STATE	ASSOCIATED CITY	AIRPORT NAME	LOCID	ENPLANEMENTS	APPORTIONMENT
62	TX	EL PASO	EL PASO INTL	ELP	1,671,354	\$2,451,380
63	NY	BUFFALO	GREATER BUFFALO IN	BUF #	1,631,868	\$1,212,857
64	OK	OKLAHOMA CITY	WILL ROGERS WORLD	OKC	1,482,882	\$2,328,873
65	OK	TULSA	TULSA INTL	TUL #	1,420,331	\$1,144,108
66	FL	JACKSONVILLE	JACKSONVILLE INTL	JAX	1,277,495	\$2,195,372
67	VA	NORFOLK	NORFOLK INTL	ORF	1,266,060	\$2,187,939
68	HI	LIHUE	LIHUE	LIH	1,259,388	\$2,183,589
69	AZ	TUCSON	TUCSON INTL	TUS	1,218,428	\$2,156,977
70	NY	SYRACUSE	SYRACUSE HANCOCK I	SYR	1,186,994	\$2,138,548
71	NY	ROCHESTER	GREATER ROCHESTER	ROC	1,159,114	\$2,118,424
72	ME	BANGOR	BANGOR INTL	BGR	1,144,584	\$2,108,980
73	GU	AGANA	AGANA NAS	NGM	1,112,628	\$2,088,208
74	RI	PROVIDENCE	THEODORE FRANCIS G	PVD	1,108,383	\$2,085,449
75	NE	OMAHA	EPPLEY AIRFIELD	OMA	1,104,414	\$2,082,869
76	KY	LOUISVILLE	STANDIFORD FIELD	SDF	1,001,745	\$2,016,134
77	HI	KAILUA/KONA	KEAHOLE	KOA	998,564	\$2,012,787
78	NY	ALBANY	ALBANY COUNTY	ALB	980,320	\$2,002,208
79	AR	LITTLE ROCK	ADAMS FIELD	LIT	977,082	\$2,000,090
80	AL	BIRMINGHAM	BIRMINGHAM	BHM	987,754	\$1,994,040
81	FL	SARASOTA/BRADENTON	SARASOTA-BRADENTON	SRQ	923,212	\$1,965,088
82	VA	RICHMOND	RICHMOND INTL (BYR	RIC	872,943	\$1,932,413
83	NC	GREENSBORO	PIEDMONT TRIAD INT	GSO	854,572	\$1,920,472
84	WA	SPOKANE	SPOKANE INTL	GEG	797,892	\$1,883,830
85	IA	DES MOINES	DES MOINES INTL	DSM	718,927	\$1,832,303
86	HI	HILO	HILO INTERNATIONAL	ITO	667,847	\$1,799,101
87	MI	GRAND RAPIDS	KENT COUNTY INTL	GRR	667,456	\$1,798,846
88	CA	LONG BEACH	LONG BEACH /DAUGHE	LGB	650,846	\$1,788,050
89	SC	CHARLESTON	CHARLESTON AFB/INT	CHS	640,775	\$1,781,504
90	CO	COLORADO SPRINGS	CITY OF COLORADO S	COS	624,431	\$1,770,880
91	VI	CHARLOTTE AMALIE	CYRIL E KING	STT	602,373	\$1,758,542
92	PA	HARRISBURG	HARRISBURG INTERNA	MDT	598,095	\$1,753,782
93	ID	BOISE	BOISE AIR TERMINAL	BOI	585,031	\$1,745,270
94	TN	KNOXVILLE	MC GHEE TYSON	TYS	576,502	\$1,739,728
95	TX	LUBBOCK	LUBBOCK INTL	LBB	564,603	\$1,731,992
96	NY	ISLIP	LONG ISLAND MAC AR	ISP	560,602	\$1,729,391
97	KS	WICHITA	WICHITA MID-CONTIN	ICT	559,966	\$1,728,978
98	ME	PORTLAND	PORTLAND INTL JETP	PWM	558,784	\$1,728,210
99	TX	MIDLAND	MIDLAND INTERNATIO	MAF	538,689	\$1,715,148
100	SC	GREER	GREENVILLE-SPARTAN	GSP	529,573	\$1,709,222
101	SC	COLUMBIA	COLUMBIA METROPOLI	CAE	514,096	\$1,699,162
102	GA	SAVANNAH	SAVANNAH INTERNATI	SAV	480,538	\$1,639,399
103	WI	MADISON	DANE COUNTY REGION	MSN	469,644	\$1,611,074
104	CQ	OBYAN	SAIPAN INTL	GSN	468,490	\$1,608,074
105	TX	HARLINGEN	RIO GRANDE VALLEY	HRL	467,100	\$1,604,460
106	TX	CORPUS CHRISTI	CORPUS CHRISTI INT	CRP	455,757	\$1,574,988
107	FL	PENSACOLA	PENSACOLA REGIONAL	PNS	448,824	\$1,556,942
108	AL	HUNTSVILLE	HUNTSVILLE INTL-CA	HSV	448,411	\$1,555,869
109	CA	FRESNO	FRESNO AIR TERMINA	FAT	439,728	\$1,533,293
110	FL	DAYTONA BEACH	DAYTONA BEACH REGI	DAB	430,166	\$1,508,432
111	PA	ALLENTOWN	ALLENTOWN-BETHLEHE	ABE	429,849	\$1,507,607
112	LA	BATON ROUGE	BATON ROUGE METROP	BTR	429,570	\$1,506,882
113	TX	AMARILLO	AMARILLO INTL	AMA	424,966	\$1,494,912
114	CA	PALM SPRINGS	PALM SPRINGS REGIO	PSP	417,318	\$1,475,027
115	FL	TALLAHASSEE	TALLAHASSEE REGION	TLH	415,277	\$1,469,720
116	KY	LEXINGTON	BLUE GRASS	LEX	415,031	\$1,469,081
117	NH	MANCHESTER	MANCHESTER	MHT	411,350	\$1,459,510
118	VT	BURLINGTON	BURLINGTON INTL	BTV	400,229	\$1,430,598
119	NY	NEWBURGH	STEWART INT'L	SWF	399,980	\$1,429,948
120	MS	JACKSON	JACKSON INTERNATIO	JAN	395,891	\$1,419,317
121	IA	CEDAR RAPIDS	CEDAR RAPIDS MUNI	CID	392,543	\$1,410,612
122	IN	SOUTH BEND	MICHIANA REGIONAL	SBN	391,883	\$1,408,898

- DENOTES AIRPORT THAT IMPOSED A PFC AND RECEIVED A 50% REDUCTION IN AIP FUNDS

REPORT A8

AIRPORT IMPROVEMENT PROGRAM
U.S. PRIMARY AIRPORT ENPLANEMENTS AND APPORTIONMENTS FOR CY 1991
LISTED BY RANK ORDER

RANK	STATE	ASSOCIATED CITY	AIRPORT NAME	LOCID	ENPLANEMENTS	APPORTIONMENT
123	AZ	GRAND CANYON	GRAND CANYON NATIO	GCN	363,001	\$1,333,803
124	NJ	ATLANTIC CITY	ATLANTIC CITY INTE	ACY	382,252	\$1,331,855
125	AL	MOBILE	MOBILE REGIONAL	MOB	358,942	\$1,323,249
126	NY	WHITE PLAINS	WESTCHESTER COUNTY	HPN	340,725	\$1,275,885
127	FL	MELBOURNE	MELBOURNE REGIONAL	MLB	335,027	\$1,261,070
128	MI	DETROIT	DETROIT CITY	DET	333,529	\$1,257,175
129	OH	TOLEDO	TOLEDO EXPRESS	TOL	328,557	\$1,244,248
130	IL	MOLINE	QUAD-CITY	MLI	327,411	\$1,241,269
131	AK	JUNEAU	JUNEAU INTL	JNU	322,000	\$1,227,200
132	LA	SHREVEPORT	SHREVEPORT REGIONA	SHV	311,199	\$1,199,117
133	VA	ROANOKE	ROANOKE REGIONAL/W	ROA	306,097	\$1,185,852
134	VI	CHRISTIANSTED	ALEXANDER HAMILTON	STX	303,857	\$1,180,028
135	IN	FORT WAYNE	FORT WAYNE MUNI/BA	FWA	297,761	\$1,164,179
136	OH	AKRON	AKRON-CANTON REGIO	CAK	294,789	\$1,158,451
137	CA	SANTA BARBARA	SANTA BARBARA MUNI	SBA	293,179	\$1,152,265
138	AK	FAIRBANKS	FAIRBANKS INTL	FAI	277,293	\$1,110,962
139	MT	BILLINGS	BILLINGS LOGAN INT	BIL	274,585	\$1,103,921
140	TN	CHATTANOOGA	LOVELL FIELD	CHA	274,217	\$1,102,964
141	SC	MYRTLE BEACH	MYRTLE BEACH AFB	MYR	271,707	\$1,096,438
142	OR	EUGENE	MAHLON SWEET FIELD	EUG	261,332	\$1,069,463
143	MI	LANSING	CAPITAL CITY	LAN	260,817	\$1,068,124
144	NC	ASHEVILLE	ASHEVILLE REGIONAL	AVL	260,115	\$1,066,299
145	WI	GREEN BAY	AUSTIN STRAUBEL IN	GRB	258,033	\$1,060,886
146	TX	MC ALLEN	MILLER INTL	MFE	257,033	\$1,058,286
147	MI	KALAMAZOO	KALAMAZOO/BATTLE C	AZO	255,910	\$1,055,366
148	GA	AUGUSTA	BUSH FIELD	AGS	234,541	\$999,807
149	SD	STIOUX FALLS	JOE FOSS FIELD	FSD	234,481	\$999,599
150	MI	SAGINAW	TRI CITY INTERNATI	MBS	233,410	\$996,866
151	WV	CHARLESTON	YEAGER	CRW	233,109	\$996,083
152	MO	SPRINGFIELD	SPRINGFIELD REGION	SGF	220,288	\$962,697
153	IN	EVANSVILLE	EVANSVILLE REGIONA	EVV	220,121	\$962,315
154	CA	MONTEREY	MONTEREY PENINSULA	MRY	213,808	\$945,901
155	TN	BRISTOL/JOHNSON/K	TRI-CITY REGIONAL	TRI	213,398	\$944,835
156	PA	WILKES-BARRE/SCRA	WILKES-BARRE/SCRAN	AVP	210,733	\$937,906
157	CO	ASPEN	ASPEN-PITKIN CO/SA	ASE	206,041	\$925,707
158	IL	PEORIA	GREATER PEORIA REG	PIA	205,949	\$925,467
159	NC	FAYETTEVILLE	FAYETTEVILLE REGIO	FAY	200,530	\$911,378
160	NE	LINCOLN	LINCOLN MUNI	LNK	199,111	\$907,689
161	AL	MONTGOMERY	DANNELLY FIELD	MGM	195,991	\$899,577
162	FL	KEY WEST	KEY WEST INTL	EYW	189,566	\$882,872
163	ND	FARGO	HECTOR INTERNATIONAL	FAR	182,653	\$864,896
164	FL	GAINESVILLE	GAINESVILLE REGION	GNV	173,280	\$840,528
165	NC	WILMINGTON	NEW HANOVER INTERN	ILM	172,192	\$837,699
166	IL	CHAMPAIGN/URBANA/	UNIVERSITY OF ILLI	CMI	171,251	\$835,253
167	SD	RAPID CITY	RAPID CITY REGIONA	RAP	171,096	\$834,855
168	WA	PASCO	TRI-CITIES	PSC	164,525	\$817,765
169	WI	APPLETON	OUTAGAMIE COUNTY	ATW	163,827	\$815,950
171	WY	JACKSON	JACKSON HOLE	JAC	161,483	\$809,856
172	AR	FAYETTEVILLE	DRAKE FIELD	FYV	159,615	\$804,999
173	PA	ERIE	ERIE INTL	ERI	159,442	\$804,549
175	VA	NEWPORT NEWS	NEWPORT NEWS/WILLI	PHF	154,331	\$791,261
176	FL	VALPARAISO	EGLIN AFB	VPS	153,224	\$788,382
177	MI	FLINT	BISHOP INTERNATIONAL	FNT	152,423	\$786,300
178	NY	BINGHAMTON	EDWIN A LINK FIELD	BGM	151,518	\$783,947
179	HI	KAUNAKAKAI	MOLOKAI	MOK	146,129	\$769,935
180	FL	ST PETERSBURG/CLE	ST PETERSBURG/CLEA	PIE	143,643	\$763,472
181	MT	MISSOULA	MISSOULA INTERNATI	MSO	142,311	\$760,008
182	MT	BOZEMAN	GALLATIN FIELD	BZN	141,448	\$757,765
183	MN	ROCHESTER	ROCHESTER MUNI	RST	141,068	\$756,777
184	OR	MEDFORD	MEDFORD-JACKSON CO	MFR	140,887	\$755,768
185	CO	GRAND JUNCTION	WALKER FIELD	GJT	133,735	\$737,711

- DENOTES AIRPORT THAT IMPOSED A PFC AND RECEIVED A 50% REDUCTION IN AIP FUNDS

REPORT A8

AIRPORT IMPROVEMENT PROGRAM
U.S. PRIMARY AIRPORT ENPLANEMENTS AND APPORTIONMENTS FOR CY 1991
LISTED BY RANK ORDER

RANK	STATE	ASSOCIATED CITY	AIRPORT NAME	LOCID	ENPLANEMENTS	APPORTIONMENT
186	CA	RAKERSFIELD	MEADOWS FIELD	BFL	132,804	\$734,770
187	LA	LAFAYETTE	LAFAYETTE REGIONAL	LFT	131,926	\$733,008
188	VA	CHARLOTTESVILLE	CHARLOTTESVILLE-AL	CHO	128,094	\$723,044
189	ND	BISMARCK	BISMARCK MUNI	BIS	125,824	\$717,142
190	WI	MOSINEE	CENTRAL WISCONSIN	CWA	123,925	\$712,205
191	MT	GREAT FALLS	GREAT FALLS INTL	GTF	123,722	\$711,677
192	ID	IDAHO FALLS	FANNING FIELD	IDA	123,676	\$711,558
193	AK	KETCHIKAN	KETCHIKAN INTL	KTN	123,275	\$710,515
194	GA	COLUMBUS	COLUMBUS METROPOLI	CSG	121,106	\$708,876
195	MI	TRAVERSE CITY	CHERRY CAPITAL	TVC	119,927	\$701,810
196	IL	SPRINGFIELD	CAPITAL	SPI	118,034	\$696,888
197	MA	NANTUCKET	NANTUCKET MEMORIAL	ACK	118,003	\$696,808
198	MN	DULUTH	DULUTH INTL	DLH	117,854	\$695,900
199	MA	WORCESTER	WORCESTER MUNI	ORH	113,729	\$685,695
200	LA	MONROE	MONROE REGIONAL	MLU	113,428	\$684,913
201	NY	ELMIRA	ELMIRA/CORNING REG	ELM	113,173	\$684,250
202	TX	BEAUMONT/PORT ART	JEFFERSON COUNTY	BPT	111,356	\$679,526
203	NV	ELKO	ELKO MUNI-J. C. HAR	EKO	110,912	\$678,371
204	IL	ROCKFORD	GREATER ROCKFORD	RFD	110,503	\$677,308
205	AR	FORT SMITH	FORT SMITH MUNI	FSM	107,363	\$669,144
206	NY	ITHACA	TOMPKINS COUNTY	ITH	106,701	\$667,423
207	MA	HYANNIS	BARNSTABLE MUNI-BO	HYA	106,188	\$666,081
208	AK	KENAI	KENAI MUNI	ENA	105,746	\$664,940
209	WA	BELLINGHAM	BELLINGHAM INTL	BLI	105,500	\$664,300
210	NC	JACKSONVILLE	ALBERT J ELLIS	OAJ	104,905	\$662,753
211	FL	PANAMA CITY	PANAMA CITY-BAY CO	PFM	101,911	\$654,989
212	CT	NEW HAVEN	TWEED-NEW HAVEN	HVN	100,470	\$651,222
213	WI	LA CROSSE	LA CROSSE MUNI	LSE	98,793	\$643,724
214	MS	GULFPORT	GULFPORT-BILOXI RG	GPT	95,529	\$626,751
215	ND	GRAND FORKS	GRAND FORKS INTL	GFK	93,245	\$614,874
216	WV	HUNTINGTON	TRI-STATE/WILTON J	HTS	91,864	\$607,693
217	ND	MINOT	MINOT INTL	MOT	89,879	\$597,371
218	CO	DURANGO	DURANGO-LA PLATA C	DRO	89,643	\$596,144
219	AK	BETHEL	BETHEL	BET	87,932	\$587,246
220	IA	SIOUX CITY	SIOUX GATEWAY	SUX	87,494	\$584,969
221	PA	STATE COLLEGE	UNIVERSITY PARK	UNV	86,398	\$579,270
222	VA	LYNCHBURG	LYNCHBURG MUNI-PRE	LYH	84,068	\$567,154
223	CA	SAN LUIS OBISPO	SAN LUIS OBISPO CO	SBP	83,984	\$566,717
224	MT	KALISPELL	GLACIER PARK INTL	FCA	78,411	\$537,737
225	TX	COLLEGE STATION	EASTERWOOD FIELD	CLL	78,248	\$536,890
226	AQ	PAGO PAGO	PAGO PAGO INTL	PPG	75,878	\$524,566
227	OK	LAWTON	LAWTON MUNI	LAW	75,694	\$523,609
228	WA	PORT ANGELES	WILLIAM R FAIRCHIL	CLM	74,588	\$517,858
229	NC	NEW BERN	GRAVEN COUNTY REGI	EWN	73,832	\$513,926
231	WY	CASPER	NATRONA COUNTY INT	CPR	72,817	\$508,648
232	SC	HILTON HEAD ISLAN	HILTON HEAD	49J	71,854	\$503,641
233	CA	ARCATA/EUREKA	ARCATA	ACV	71,834	\$503,537
234	PR	MAYAGUEZ	EUGENIO MARIA DE H	MAZ	71,146	\$499,959
235	TX	LAREDO	LAREDO INTL	LRD	70,128	\$494,666
236	TX	TYLER	TYLER POUNDS FIELD	TYR	69,394	\$490,849
237	LA	ALEXANDRIA	ALEXANDRIA ESLER R	ESF	67,930	\$483,236
238	PA	READING	READING REGIONAL/C	RDG	67,486	\$480,879
239	MD	SALISBURY	SALISBURY-WICOMICO	SBY	66,182	\$474,042
240	NM	FARMINGTON	FOUR CORNERS REGIO	FMN	66,042	\$473,418
241	FR	ISLA DE VIEQUES	VIEQUES	VQS	65,743	\$471,864
242	PR	FAJARDO	DIEGO JIMENEZ TORR	X95	65,647	\$471,364
243	WA	YAKIMA	YAKIMA AIR TERMINA	YKM	65,576	\$470,995
244	OR	REDMOND	ROBERTS FIELD	RDM	64,773	\$466,820
245	IL	BLOOMINGTON/NORMA	BLOOMINGTON/NORMAL	BMI	64,398	\$464,870
246	AK	KODIAK	KODIAK	ADQ	63,037	\$457,792
247	AL	DOTHAN	DOTHAN	DHN	62,835	\$456,742

- DENOTES AIRPORT THAT IMPOSED A PFC AND RECEIVED A 50% REDUCTION IN AIP FUNDS

REPORT A8

AIRPORT IMPROVEMENT PROGRAM
U.S. PRIMARY AIRPORT ENPLANEMENTS AND APPORTIONMENTS FOR CY 1991
LISTED BY RANK ORDER

RANK	STATE	ASSOCIATED CITY	AIRPORT NAME	OCID	ENPLANEMENTS	APPORTIONMENT
248	LA	LAKE CHARLES	LAKE CHARLES REGIO	LCH	82,592	\$455,478
249	CA	REDDING	REDDING MUNI	RDD	82,385	\$454,402
250	CT	BRIDGEPORT	IGOR I SIKORSKY ME	BDR	82,088	\$452,858
251	AZ	YUMA	YUMA MCAS/YUMA INT	YUM	80,937	\$446,872
252	HI	LANAI CITY	LANAI	LNK	80,475	\$444,470
253	CO	HAYDEN	YAMPA VALLEY	HON	59,129	\$437,471
254	CA	SANTA ROSA	SONOMA COUNTY	STS	58,961	\$436,597
255	OH	YOUNGSTOWN	YOUNGSTOWN MUNI	YNG	58,057	\$431,898
256	CO	PUEBLO	PUEBLO MEMORIAL	PUB	57,897	\$431,064
257	MT	HELENA	HELENA REGIONAL	HLN	57,519	\$429,099
258	TX	ABILENE	ABILENE REGIONAL	ABI	56,880	\$425,776
259	NC	GREENVILLE	PITT-GREENVILLE	PGV	56,730	\$424,998
260	FL	NAPLES	NAPLES MUNI	APF	56,236	\$422,427
261	IA	WATERLOO	WATERLOO MUNI	ALO	55,346	\$417,799
262	TX	WICHITA FALLS	SHEPPARD AFB/WICHI	SPS	55,292	\$417,518
263	AK	SITKA	SITKA	SIT	53,411	\$407,737
264	TX	SAN ANGELO	MATHIS FIELD	SJT	52,362	\$402,282
265	MI	MARQUETTE	MARQUETTE COUNTY	MQT	49,747	\$400,000
266	MI	MUSKEGON	MUSKEGON COUNTY	MKG	49,176	\$400,000
267	AK	KOTZEBUE	RALPH WIEN MEMORIA	OTZ	48,421	\$400,000
268	CO	STEAMBOAT SPRINGS	STEAMBOAT SPRINGS/	SBS	47,491	\$400,000
270	AK	NOME	NOME	OME	47,191	\$400,000
271	AK	DEADHORSE	DEADHORSE	SCC	47,173	\$400,000
272	CO	GUNNISON	GUNNISON COUNTY	GJC	46,678	\$400,000
273	IL	DECATUR	DECATUR	DEC	46,610	\$400,000
274	TX	KILLEEN	KILLEEN MUNI	ILE	46,593	\$400,000
275	AZ	FLAGSTAFF	FLAGSTAFF PULLIAM	FLG	45,835	\$400,000
276	PR	AGUADILLA	RAFAEL HERNANDEZ	BQN	45,807	\$400,000
277	SC	FLORENCE	FLORENCE REGIONAL	FLO	45,275	\$400,000
278	PA	WILLIAMSPORT	WILLIAMSPORT-LYCOM	IPT	44,754	\$400,000
279	MS	COLUMBUS/W POINT/	GOLDEN TRIANGLE RE	GTR	44,639	\$400,000
280	TX	WACO	WACO REGIONAL	ACT	44,544	\$400,000
281	GA	ALBANY	SOUTHWEST GEORGIA	ABY	44,338	\$400,000
282	PR	PONCE	MERCEDITA	PSE	44,215	\$400,000
283	CA	SOUTH LAKE TAHOE	LAKE TAHOE	TVL	44,020	\$400,000
284	TX	HOUSTON	ELLINGTON FIELD	EFD	43,634	\$400,000
285	WV	PARKERSBURG	WOOD COUNTY AIRPOR	PKB	42,672	\$400,000
286	AK	KING SALMON	KING SALMON	AKN	42,290	\$400,000
287	NH	LEBANON	LEBANON MUNI	LEB	41,766	\$400,000
288	ID	HAILEY	FRIEDMAN MEMORIAL	SUN	40,979	\$400,000
289	AK	DILLINGHAM	DILLINGHAM	DLG	40,958	\$400,000
290	AR	TEXARKANA	TEXARKANA REGIONAL	TXK	40,073	\$400,000
291	CA	STOCKTON	STOCKTON METROPOLI	SCK	39,733	\$400,000
292	AK	UNALASKA	UNALASKA	DUT	39,206	\$400,000
293	ID	LEWISTON	LEWISTON-NEZ PERCE	LWS	38,796	\$400,000
294	CA	OXNARD	OXNARD	OXR	38,325	\$400,000
295	TX	LONGVIEW	GREGG COUNTY	GGG	38,264	\$400,000
296	PS	BABELTHUAP ISLAND	BABELTHUAP/KOROR	ROR	37,458	\$400,000
297	IA	DUBUQUE	DUBUQUE REGIONAL	DBQ	37,007	\$400,000
298	CA	SANTA MARIA	SANTA MARIA PUBLIC	SMX	36,835	\$400,000
299	AK	HOMER	HOMER	HOM	36,782	\$400,000
300	CQ	ROTA ISLAND	ROTA INTL	GRD	36,228	\$400,000
301	MA	VINEYARD HAVEN	MARTHAS VINEYARD	MVY	36,017	\$400,000
302	WY	CHEYENNE	CHEYENNE	CYS	35,751	\$400,000
303	ME	PRESQUE ISLE	NORTHERN MAINE REG	PQI	35,444	\$400,000
304	PA	LANCASTER	LANCASTER	LNS	35,435	\$400,000
305	AZ	BULLHEAD CITY	BULLHEAD LAUGHLIN	POB	34,737	\$400,000
306	NY	JAMESTOWN	CHAUTAUQUA COUNTY/	JHW	34,573	\$400,000
307	NC	KINSTON	KINSTON REGIONAL	ISO	34,554	\$400,000
308	MT	BUTTE	BERT MOONEY	BTM	34,276	\$400,000
309	AK	SKAGWAY	SKAGWAY	SGY	34,152	\$400,000

- DENOTES AIRPORT THAT IMPOSED A PFC AND RECEIVED A 50% REDUCTION IN AIP FUNDS

REPORT A8

AIRPORT IMPROVEMENT PROGRAM
U.S. PRIMARY AIRPORT ENPLANEMENTS AND APPORTIONMENTS FOR CY 1991
LISTED BY RANK ORDER

RANK	STATE	ASSOCIATED CITY	AIRPORT NAME	LOC/D	ENPLANEMENTS	APPORTIONMENT
310	NY	UTICA	ONEIDA COUNTY	UCA	33,933	\$400,000
311	ID	TWIN FALLS	TWIN FALLS-SUN VAL	TWF	33,574	\$400,000
313	WA	WENATCHEE	PANGBORN MEMORIAL	EAT	33,468	\$400,000
314	ID	POCATELLO	POCATELLO REGIONAL	PIH	33,268	\$400,000
315	NC	HICKORY	HICKORY REGIONAL	HKY	32,353	\$400,000
316	MO	COLUMBIA	COLUMBIA REGIONAL	COU	32,211	\$400,000
317	GA	MACON	MIDDLE GEORGIA REG	MCN	32,101	\$400,000
318	KY	PADUCAH	BARKLEY REGIONAL	PAH	31,799	\$400,000
319	MO	HAGERSTOWN	WASHINGTON COUNTY	HGR	31,074	\$400,000
320	WA	PULLMAN/MOSCOW, ID	PULLMAN/MOSCOW REG	PUW	30,878	\$400,000
321	MO	JOPLIN	JOPLIN REGIONAL	JLN	30,596	\$400,000
322	CO	EAGLE	EAGLE COUNTY REGIO	EGE	30,308	\$400,000
323	CA	MODESTO	MODESTO CITY-COUNT	MOD	30,231	\$400,000
324	AK	BARROW	WILEY POST-WILL RO	BRW	28,813	\$400,000
325	MS	MERIDIAN	KEY FIELD	MEI	27,859	\$400,000
326	CT	GROTON/NEW LONDON	GROTON-NEW LONDON	GON	27,192	\$400,000
327	PA	JOHNSTOWN	JOHNSTOWN-CAMBRIA	JST	27,008	\$400,000
328	RI	WESTERLY	WESTERLY STATE	WST	26,714	\$400,000
329	CO	PEIPEINIMARU	WEST TINIAN	TNI	26,608	\$400,000
330	WI	EAU CLAIRE	EAU CLAIRE COUNTY	EAU	26,384	\$400,000
331	GA	BRUNSWICK	GLYNCO JETPORT	BQK	26,110	\$400,000
332	RI	BLOCK ISLAND	BLOCK ISLAND STATE	BID	26,087	\$400,000
333	CO	MONTROSE	MONTROSE COUNTY	MTJ	25,953	\$400,000
334	NM	ROSWELL	ROSWELL INDUSTRIAL	ROW	25,819	\$400,000
335	IA	BURLINGTON	BURLINGTON MUNI	BRL	24,984	\$400,000
337	IN	LAFAYETTE	PURDUE UNIVERSITY	LAF	24,181	\$400,000
338	PA	LATROBE	WESTMORELAND COUNT	LBE	23,828	\$400,000
339	WI	RHINELANDER	RHINELANDER-ONEIDA	RHI	23,769	\$400,000
340	NY	NEW YORK	EAST 34TH STREET	ENS	23,549	\$400,000
341	NC	WINSTON SALEM	SMITH REYNOLDS	INT	23,385	\$400,000
342	WV	MORGANTOWN	MORGANTOWN MUNI-WA	MGW	23,330	\$400,000
343	SD	ABERDEEN	ABERDEEN REGIONAL	ABR	23,193	\$400,000
344	AK	VALDEZ	VALDEZ	VDZ	22,688	\$400,000
345	MI	PELLSTON	PELLSTON REGIONAL	PLN	22,659	\$400,000
346	TX	VICTORIA	VICTORIA REGIONAL	VCT	22,249	\$400,000
347	CO	FORT COLLINS/LOVE	FORT COLLINS-LOVEL	FNL	21,818	\$400,000
348	AK	HAINES	HAINES	HNS	21,704	\$400,000
349	KS	MANHATTAN	MANHATTAN MUNI	MFK	21,599	\$400,000
350	MI	HANCOCK	HOUGHTON COUNTY ME	CMX	21,314	\$400,000
351	IL	CHICAGO	MERRILL C MEIGS	CGX	21,274	\$400,000
352	MN	BEMIDJI	BEMIDJI-BELTRAMI C	BJI	21,141	\$400,000
353	WY	CODY	YELLOWSTONE REGION	COO	21,081	\$400,000
355	IL	QUINCY	QUINCY MUNI BALDWI	UIN	20,898	\$400,000
356	MS	TUPELO	TUPELO MUNICIPAL -	TUP	20,728	\$400,000
357	WV	CLARKSBURG	BENEDUM	CKB	20,433	\$400,000
358	PA	ALTOONA	ALTOONA-BLAIR COUN	AOO	20,283	\$400,000
359	MN	INTERNATIONAL FAL	FALLS INTL	INL	20,260	\$400,000
360	CA	PALMDALE	PALMDALE PRODN FLT	PMD	20,012	\$400,000
361	OR	KLAMATH FALLS	KLAMATH FALLS INTE	LMT	19,740	\$400,000
362	PA	DU BOIS	DU BOIS-JEFFERSON	DUJ	19,312	\$400,000
363	PR	SAN JUAN	FERNANDO LUIS RIBA	SIG	19,190	\$400,000
364	AL	TUSCALOOSA	TUSCALOOSA MUNI	TCL	19,174	\$400,000
365	CA	INYOKERN	INYOKERN	IYK	19,065	\$400,000
366	FL	MARATHON	MARATHON	MTH	18,870	\$400,000
368	NY	PLATTSBURGH	CLINTON CO	PLB	18,409	\$400,000
369	MA	NEW BEDFORD	NEW BEDFORD MUNI	EWB	18,304	\$400,000
370	CA	CHICO	CHICO MUNI	CIC	18,257	\$400,000
371	WA	WALLA WALLA	WALLA WALLA REGION	ALW	18,168	\$400,000
372	KS	TOPEKA	FORBES FIELD	FOE	18,131	\$400,000
373	GA	VALDOSTA	VALDOSTA REGIONAL	VLD	18,098	\$400,000
374	WY	GILLETTE	GILLETTE-CAMPBELL	GCC	17,981	\$400,000

- DENOTES AIRPORT THAT IMPOSED A PFC AND RECEIVED A 50% REDUCTION IN AIP FUNDS

REPORT A8

AIRPORT IMPROVEMENT PROGRAM
U.S. PRIMARY AIRPORT ENPLANEMENTS AND APPORTIONMENTS FOR CY 1991
LISTED BY RANK ORDER

RANK	STATE	ASSOCIATED CITY	AIRPORT NAME	LOCID	ENPLANEMENTS	APPORTIONMENT
375	CA	CONCORD	BUCHANAN FIELD	CCR	17,925	\$400,000
376	WI	OSHKOSH	WITTMAN REGIONAL	OSH	17,805	\$400,000
378	AK	CORDOVA	MERLE K (MUDHOLE)	CDV	17,225	\$400,000
379	NE	SCOTTSBLUFF	WILLIAM B. HEILIG	BFF	17,095	\$400,000
380	MN	BRAINERD	BRAINERD-CROW WING	BRD	16,954	\$400,000
381	GA	ATHENS	ATHENS/BEN EPPS	AHN	16,902	\$400,000
382	NE	GRAND ISLAND	CENTRAL NEBRASKA R	GRI	16,854	\$400,000
383	WY	RIVERTON	RIVERTON REGIONAL	RIW	16,570	\$400,000
384	SD	PIERRE	PIERRE MUNI	PIR	16,341	\$400,000
385	AK	PETERSBURG	PETERSBURG	PSG	16,140	\$400,000
386	AK	METLAKATLA	METLAKATLA	MTM	16,122	\$400,000
387	PR	ISLA DE CULEBRA	CULEBRA	CPX	16,035	\$400,000
388	NE	NORTH PLATTE	LEE BIRD FIELD	LBF	15,860	\$400,000
389	WY	ROCK SPRINGS	ROCK SPRINGS-SWEET	RKS	15,828	\$400,000
390	UT	ST GEORGE	ST GEORGE MUNI	SGU	15,755	\$400,000
391	WY	SHERIDAN	SHERIDAN COUNTY	SHR	15,538	\$400,000
392	VA	STAUNTON/WAYNESB/	SHENANDOAH VALLEY	SHD	15,509	\$400,000
393	CO	TELLURIDE	TELLURIDE REGIONAL	TEX	15,491	\$400,000
394	IL	MARION	WILLIAMSON COUNTY	MWA	15,334	\$400,000
396	MN	HIBBING	CHISHOLM-HIBBING	HIB	15,146	\$400,000
397	WV	LEWISBURG	GREENBRIER VALLEY	LWB	14,966	\$400,000
398	NC	ROCKY MOUNT	ROCKY MOUNT-WILSON	RWI	14,861	\$400,000
399	MI	ESCANABA	DELTA COUNTY	ESC	14,835	\$400,000
400	OR	NORTH BEND	NORTH BEND MUNI	OTH	14,797	\$400,000
401	PA	BRADFORD	BRADFORD REGIONAL	BFD	14,339	\$400,000
402	IA	MASON CITY	MASON CITY MUNI	MCW	14,288	\$400,000
403	HI	HANA	HANA	HNM	13,940	\$400,000
404	AL	MUSCLE SHOALS	MUSCLE SHOALS REGI	MSL	13,908	\$400,000
405	AZ	LAKE HAVASU CITY	LAKE HAVASU CITY	HII	13,893	\$400,000
406	KY	OWENSBORO	OWENSBORO-DAVISS	OWB	13,691	\$400,000
407	AK	WRANGELL	WRANGELL	WRG	13,688	\$400,000
408	NJ	TRENTON	MERCER COUNTY	TTN	13,018	\$400,000
409	AK	YAKUTAT	YAKUTAT	YAK	12,913	\$400,000
410	MS	GREENVILLE	GREENVILLE MUNI	GLH	12,815	\$400,000
411	AK	ST MARY'S	ST MARY'S	KSM	12,512	\$400,000
412	IN	KOKOMO	KOKOMO MUNI	OKK	12,139	\$400,000
413	AK	GALENA	GALENA	GAL	11,780	\$400,000
414	WA	FRIDAY HARBOR	FRIDAY HARBOR	FHR	11,478	\$400,000
415	AK	GUSTAVUS	GUSTAVUS	GST	11,440	\$400,000
416	AK	ANIAK	ANIAK	ANI	11,218	\$400,000
417	OH	PORT CLINTON	CARL R KELLER FIEL	PCW	11,095	\$400,000
418	OR	PENDLETON	PENDLETON MUNI	PDT	11,056	\$400,000
419	FL	MIAMI	CHALK	X44	11,048	\$400,000
420	IN	TERRE HAUTE	HULMAN REGIONAL	HUF	10,947	\$400,000
421	IN	ANDERSON	ANDERSON MUNI	AID	10,871	\$400,000
423	AK	COLD BAY	COLD BAY	CDB	10,465	\$400,000
424	PA	FRANKLIN	CHESS-LAMBERTON	FKL	10,428	\$400,000
426	CA	IMPERIAL	IMPERIAL COUNTY	IPL	10,372	\$400,000
428	NM	CARLSBAD	CAVERN CITY AIR TR	CNM	10,078	\$400,000
TOTAL APPORTIONMENTS						\$573,750,722

- DENOTES AIRPORT THAT IMPOSED A PFC AND RECEIVED A 50% REDUCTION IN AIP FUNDS

Table 6. A1

U.S. Primary Airports Enplanements and Apportionments
for CY 1991, Listed by State

REPORT A1

PRIMARY AIRPORTS FISCAL YEAR 1993 APPORTIONMENTS

SPONSOR CODE NAME	AIRPORT NAME	LOCID	ENPLANEMNTS	APPORTIONMNT
0102 CITY OF BIRMINGHAM	BIRMINGHAM	BHM	967,754	\$1,994,040
0104 CITY OF MOBILE	MOBILE REGIONAL	MOB	358,942	\$1,323,249
0105 MONTGOMERY AIRPORT AU	DANNELLY FIELD	MGM	195,991	\$899,577
0106 CITY OF TUSCALOOSA	TUSCALOOSA MUNI	TCL	15,174	\$400,000
0107 COUNTIES OF COLBERT A	MUSCLE SHOALS REGIONAL	MSL	13,908	\$400,000
0108 DOTHAN-HOUSTON COUNTY	DOTHAN	DHN	62,835	\$456,742
0109 HUNTSVILLE-MADISON CO	HUNTSVILLE INTL-CARL T	HSV	448,411	\$1,555,869
ALABAMA TOTAL			2,067,015	\$7,029,477
0201 CITY AND BOROUGH OF J	JUNEAU INTL	JNU	322,000	\$1,227,200
0202 CITY OF KENAI	KENAI MUNI	ENA	105,746	\$664,940
0203 STATE OF ALASKA	ANCHORAGE INTL	ANC	2,233,397	\$2,816,708
0203 STATE OF ALASKA	FAIRBANKS INTL	FAI	277,293	\$1,110,982
0203 STATE OF ALASKA	KETCHIKAN INTL	KTN	123,275	\$710,515
0203 STATE OF ALASKA	BETHEL	BET	87,932	\$587,246
0203 STATE OF ALASKA	KODIAK	ADQ	83,037	\$457,792
0203 STATE OF ALASKA	SITKA	SIT	53,411	\$407,737
0203 STATE OF ALASKA	RALPH WIEN MEMORIAL	QTZ	48,421	\$400,000
0203 STATE OF ALASKA	NOME	OME	47,191	\$400,000
0203 STATE OF ALASKA	DEADHORSE	SCC	47,173	\$400,000
0203 STATE OF ALASKA	KING SALMON	AKN	42,290	\$400,000
0203 STATE OF ALASKA	DILLINGHAM	DLG	40,958	\$400,000
0203 STATE OF ALASKA	UNALASKA	DUT	39,206	\$400,000
0203 STATE OF ALASKA	HOMER	HOM	36,782	\$400,000
0203 STATE OF ALASKA	SKAGWAY	SGY	34,152	\$400,000
0203 STATE OF ALASKA	WILEY POST-WILL ROGERS	BRW	28,813	\$400,000
0203 STATE OF ALASKA	VALDEZ	VOZ	22,688	\$400,000
0203 STATE OF ALASKA	HAINES	HNS	21,704	\$400,000
0203 STATE OF ALASKA	MERLE K (MUDHOLE) SMIT	CDV	17,225	\$400,000
0203 STATE OF ALASKA	PETERSBURG	PSG	16,140	\$400,000
0203 STATE OF ALASKA	METLAKATLA	MTM	16,122	\$400,000
0203 STATE OF ALASKA	WRANGELL	WRG	13,688	\$400,000
0203 STATE OF ALASKA	YAKUTAT	YAK	12,913	\$400,000
0203 STATE OF ALASKA	ST MARY'S	KSM	12,512	\$400,000
0203 STATE OF ALASKA	GALENA	GAL	11,780	\$400,000
0203 STATE OF ALASKA	GUSTAVUS	GST	11,440	\$400,000
0203 STATE OF ALASKA	ANIAK	ANI	11,218	\$400,000
0203 STATE OF ALASKA	COLD BAY	CDB	10,485	\$400,000
ALASKA TOTAL			3,808,992	\$16,383,100
0401 CITY OF FLAGSTAFF	FLAGSTAFF PULLIAM	FLG	49,835	\$400,000
0402 CITY OF PHOENIX	PHOENIX SKY HARBOR INT	PHX	11,111,486	\$8,587,466
0404 CITY OF TUCSON	TUCSON INTL	TUS	1,218,426	\$2,156,977
0406 COUNTY OF MOHAVE	BULLHEAD LAUGHLIN	POB	34,737	\$400,000
0407 STATE OF ARIZONA	GRAND CANYON NATIONAL	GCN	383,001	\$1,333,803
0408 COUNTY OF YUMA	YUMA MCAS/YUMA INTL	YUM	60,937	\$446,872
0412 CITY OF SCOTTSDALE	LAKE HAVASU CITY	HII	13,893	\$400,000
ARIZONA TOTAL			12,848,315	\$13,725,118
0503 CITY OF FAYETTEVILLE	DRAKE FIELD	FVY	159,615	\$604,999
0504 CITY OF FORT SMITH	FORT SMITH MUNI	FSM	107,363	\$669,144
0507 LITTLE ROCK MUNICIPAL	ADAMS FIELD	LIT	977,062	\$2,000,090
0509 TEXARKANA AIRPORT AUT	TEXARKANA REGIONAL-WEB	TXK	40,073	\$400,000
ARKANSAS TOTAL			1,284,113	\$3,674,233
0601 CITY AND COUNTY OF	SAN FRANCISCO INTL	SFO	15,186,626	\$11,236,307
0604 CITY OF CHICO	CHICO MUNI	CIC	18,257	\$400,000
0605 CITY OF FRESNO	FRESNO AIR TERMINAL	FAT	439,728	\$1,533,293
0607 CITY OF LONG BEACH	LONG BEACH /DAUGHERTY	LGB	650,646	\$1,788,050

#-DENOTES AN AIRPORT THAT IMPOSED A PFC AND RECEIVED A 50% REDUCTION IN AIP FUNDS

REPORT A1

PRIMARY AIRPORTS FISCAL YEAR 1993 APPORTIONMENTS

SPONSOR CODE NAME	AIRPORT NAME	LOCID	ENPLANEMNTS	APPORTIONMNT
0808 CITY OF LOS ANGELES	LOS ANGELES INTL	LAX	22,519,898	\$18,002,804
0808 CITY OF LOS ANGELES	ONTARIO INTL	ONT	2,872,927	\$3,232,403
0808 CITY OF LOS ANGELES	PALMDALE PRODN FLT/TES	PMD	20,012	\$400,000
0810 CITY OF MODESTO	MODESTO CITY-COUNTY--H	MOD	30,231	\$400,000
0811 CITY OF OAKLAND	METROPOLITAN OAKLAND I	OAK #	3,013,384	\$1,881,850
0812 CITY OF PALM SPRINGS	PALM SPRINGS REGIONAL	PSP	417,318	\$1,475,027
0813 CITY OF REDDING	REDDING MUNI	RDD	82,385	\$454,402
0818 CITY OF SAN JOSE	SAN JOSE INTERNATIONAL	SJC #	3,443,484	\$1,801,833
0817 CITY OF SANTA BAREARA	SANTA BARBARA MUNI	SBA	293,179	\$1,152,285
0819 COUNTY OF CONTRA COST	BUCHANAN FIELD	CCR	17,935	\$400,000
0820 COUNTY OF KERN	MEADOWS FIELD	BFL	132,804	\$734,770
0822 COUNTY OF SACRAMENTO	SACRAMENTO METROPOLITA	SMF	2,175,888	\$2,779,198
0823 COUNTY OF SAN JOAQUIN	STOCKTON METROPOLITAN	SCK	39,733	\$400,000
0824 COUNTY OF VENTURA	OXNARD	DXR	38,325	\$400,000
0828 CITY OF SOUTH LAKE TA	LAKE TAHOE	TVL	44,020	\$400,000
0827 COUNTY OF HUMBOLDT	ARCATA	ACV	71,834	\$503,537
0828 COUNTY OF IMPERIAL	IMPERIAL COUNTY	IPL	10,372	\$400,000
0829 MONTEREY PENINSULA AI	MONTEREY PENINSULA	MRY	213,808	\$945,901
0830 COUNTY OF ORANGE	JOHN WAYNE AIRPORT-ORA	SNA	2,838,331	\$3,078,815
0832 SAN DIEGO UNIFIED POR	SAN DIEGO INTL-LINDBER	SAN	5,817,219	\$5,018,192
0833 COUNTY OF SAN LUIS OB	SAN LUIS OBISPO COUNTY	SBP	83,984	\$588,717
0834 SANTA MARIA PUBLIC AI	SANTA MARIA PUBLIC	SMX	38,835	\$400,000
0838 COUNTY OF SONOMA	SONOMA COUNTY	STS	58,981	\$438,597
0841 BURBANK-GLENDALE-PASE	BURBANK-GLENDALE-PASAD	BUR	1,843,247	\$2,583,111
0842 INDIAN WELLS VALLEY A	INYO KERN	IYK	19,085	\$400,000
CALIFORNIA TOTAL			62,008,034	\$90,982,870
0802 CITY AND COUNTY OF DE	STAPLETON INTL	DEN #	13,270,540	\$4,995,428
0803 CITY OF COLORADO SPRI	CITY OF COLORADO SPRIN	COS	824,431	\$1,770,880
0805 CITY OF GRAND UNCTIO	WALKER FIELD	GJT	133,735	\$737,711
0807 CITY OF PUEBLO	PUEBLO MEMORIAL	PUB	57,897	\$431,064
0808 COUNTY OF GUNNISON	GUNNISON COUNTY	GUC	48,878	\$400,000
0809 CITY OF DURANGO	DURANGO-LA PLATA COUNT	DRO	89,643	\$598,144
0810 COUNTY OF MONTROSE	MONTROSE COUNTY	MTJ	25,953	\$400,000
0811 COUNTY OF PITKIN	ASPEN-PITKIN CO/SARDY	ASE	208,041	\$925,707
0812 COUNTY OF ROUTT	YAMPA VALLEY	HON	59,129	\$437,471
0813 COUNTY OF EAGLE	EAGLE COUNTY REGIONAL	EGE	30,308	\$400,000
0814 TELLURIDE REGIONAL AI	TELLURIDE REGIONAL	TEX	15,491	\$400,000
0815 CITY OF STEAMBOAT SPR	STEAMBOAT SPRINGS/BOB	SBS	47,491	\$400,000
0816 CITIES OF FORT COLLIN	FORT COLLINS-LOVELAND	FNL	21,818	\$400,000
COLORADO TOTAL			14,829,153	\$12,294,403
0801 CITY OF BRIDGEPORT	IGOR I SIKORSKY MEMORI	BDR	82,088	\$452,858
0802 CITY OF NEW HAVEN	TWEED-NEW HAVEN	HVN	100,470	\$651,222
0803 STATE OF CONNECTICUT	BRADLEY INTL	BDL	2,235,121	\$2,817,829
0803 STATE OF CONNECTICUT	GROTON-NEW LONDON	GON	27,192	\$400,000
CONNECTICUT TOTAL			2,424,871	\$4,321,909
1201 COUNTY COUNCIL OF	DAYTONA BEACH REGIONAL	DAB	430,188	\$1,508,432
1202 BOARD OF COUNTY COMMI	FORT LAUDERDALE/HOLLYW	FLL	3,980,913	\$3,939,593
1203 CITY OF GAINESVILLE	GAINESVILLE REGIONAL	GNV	173,280	\$840,528
1204 JACKSONVILLE PORT AUT	JACKSONVILLE INTL	JAX	1,277,495	\$2,195,372
1205 CITY OF MELBOURNE	MELBOURNE REGIONAL	MLB	335,027	\$1,261,070
1207 CITY OF ORLANDO	ORLANDO INTL	MCO	8,839,819	\$7,110,882
1208 CITY OF PENSACOLA	PENSACOLA REGIONAL	PNS	448,824	\$1,558,942
1209 CITY OF TALLAHASSEE	TALLAHASSEE REGIONAL	TLH	419,277	\$1,489,720
1211 BOARD OF COUNTY COMMI	SOUTHWEST FLORIDA REGI	RSW #	1,708,824	\$1,237,888
1212 BOARD OF COUNTY COMMI	MIAMI INTL	MIA	12,500,838	\$9,490,413
1213 HILLSBOROUGH COUNTY A	TAMPA INTL	TPA	4,748,930	\$4,451,805
1214 COUNTY OF MONROE	KEY WEST INTL	EYW	189,586	\$882,872

#-DENOTES AN AIRPORT THAT IMPOSED A PFC AND RECEIVED A 50% REDUCTION IN AIP FUNDS

REPORT A1

PRIMARY AIRPORTS FISCAL YEAR 1993 APPORTIONMENTS

SPONSOR CODE NAME	AIRPORT NAME	LOCID	ENPLANEMNTS	APPORTIONMNT
1214 COUNTY OF MONROE	MARATHON	MTH	18,870	\$400,000
1215 PALM BEACH COUNTY BOA	PALM BEACH INTL	PBI	2,524,206	\$3,005,734
1216 PANAMA CITY-BAY COUNT	PANAMA CITY-BAY COUNTY	PFN	101,911	\$654,969
1217 SARASOTA MANATEE AIRP	SARASOTA-BRADENTON	SRQ	923,212	\$1,965,088
1219 COUNTY OF OKALOOSA, B	EGLIN AFB	VPS	153,224	\$788,382
1220 CITY OF NAPLES	NAPLES MUNI	APF	56,236	\$422,427
1221 COUNTY OF PINELLAS	ST PETERSBURG/CLEARWAT	PIE	143,643	\$783,472
1222 CITY OF MIAMI	CHALK	X44	11,048	\$400,000
FLORIDA TOTAL			38,961,107	\$44,345,569
1301 CITY OF ALBANY AND	SOUTHWEST GEORGIA REGI	ABY	44,338	\$400,000
1302 CITY OF ATLANTA	THE WILLIAM B HARTSFIE	ATL	18,886,533	\$13,841,246
1303 CITY OF AUGUSTA	BUSH FIELD	AGS	234,541	\$999,807
1304 CITY OF MACON	MIDDLE GEORGIA REGIONA	MCN	32,101	\$400,000
1305 CITY OF VALDOSTA	VALDOSTA REGIONAL	VLD	18,098	\$400,000
1307 COUNTY OF CLARKE	ATHENS/BEN EPPS	AHN	16,902	\$400,000
1310 COUNTY OF GLYNN	GLYNCO JETPORT	BQK	26,110	\$400,000
1311 CITY OF COLUMBUS AND	COLUMBUS METROPOLITAN	CSG	121,106	\$704,876
1312 CITY OF SAVANNAH AND	SAVANNAH INTERNATIONAL	SAV	480,538	\$1,639,399
GEORGIA TOTAL			19,860,267	\$18,985,328
1501 STATE OF HAWAII	HONOLULU INTL	HNL	10,914,002	\$8,459,101
1501 STATE OF HAWAII	KAHULUI	OGG	2,167,932	\$2,774,156
1501 STATE OF HAWAII	LIHUE	LIH	1,259,368	\$2,183,589
1501 STATE OF HAWAII	KEAHOLE	KOA	996,564	\$2,012,767
1501 STATE OF HAWAII	HILO INTERNATIONAL	ITO	667,847	\$1,799,101
1501 STATE OF HAWAII	MOLOKAI	MCK	146,129	\$769,935
1501 STATE OF HAWAII	LANAI	LNY	60,475	\$444,470
1501 STATE OF HAWAII	HANA	HNM	13,940	\$400,000
HAWAII TOTAL			16,226,257	\$18,843,119
1801 CITY OF BOISE	BOISE AIR TERMINAL /GO	BOI	585,031	\$1,745,270
1803 CITY OF HAILEY	FRIEDMAN MEMORIAL	SUN	40,979	\$400,000
1804 CITY OF IDAHO FALLS	FANNING FIELD	IDA	123,676	\$711,558
1805 CITY OF LEWISTON AND	LEWISTON-NEZ PERCE COU	LWS	38,796	\$400,000
1806 CITY OF POCATELLO	POCATELLO REGIONAL	PIH	33,268	\$400,000
1807 CITY OF TWINS FALLS A	TWIN FALLS-SUN VALLEY	TWF	33,574	\$400,000
IDAHO TOTAL			855,324	\$4,056,828
1701 BLOOMINGTON-NORMAL AI	BLOOMINGTON/NORMAL	BMI	64,398	\$464,870
1702 BOARD OF TRUSTEES OF	UNIVERSITY OF ILLINOIS	CMI	171,251	\$835,253
1703 CITY OF CHICAGO	CHICAGO O'HARE INTL	ORD	27,827,241	\$19,452,707
1703 CITY OF CHICAGO	CHICAGO MIDWAY	MWV	3,241,851	\$3,472,203
1703 CITY OF CHICAGO	MERRILL C MEYERS	CGX	21,274	\$400,000
1706 CITY OF QUINCY	QUINCY MUNI BALDWIN FI	UIN	20,898	\$400,000
1708 DECATUR PARK DISTRICT	DECATUR	DEC	46,610	\$400,000
1709 GREATER PEORIA AIRPOR	GREATER PEORIA REGIONA	PIA	205,949	\$925,467
1710 GREATER ROCKFORD AIRP	GREATER ROCKFORD	RFD	110,503	\$677,308
1711 METROPOLITAN AIRPORT	QUAD-CITY	MLI	327,411	\$1,241,289
1713 SPRINGFIELD AIRPORT A	CAPITAL	SPI	118,034	\$666,888
1715 WILLIAMSON COUNTY AIR	WILLIAMSON COUNTY REGI	MWA	15,334	\$400,000
ILLINOIS TOTAL			32,170,754	\$22,365,965
1801 BOARD OF TRUSTEES PUR	PURDUE UNIVERSITY	LAF	24,181	\$400,000
1802 KOKOMO MUNI	KOKOMO MUNI	OKK	12,139	\$400,000
1805 EVANSVILLE-VANDERBURG	EVANSVILLE REGIONAL	EVV	220,121	\$982,315
1806 FORT WAYNE BOARD OF A	FORT WAYNE MUNI/BAER F	FWA	297,761	\$1,164,179
1807 INDIANAPOLIS AIRPORT	INDIANAPOLIS INTL	IND	2,825,853	\$3,266,804

#-DENOTES AN AIRPORT THAT IMPOSED A PFC AND RECEIVED A 50% REDUCTION IN AIP FUNDS

REPORT A1

PRIMARY AIRPORTS FISCAL YEAR 1993 APPORTIONMENTS

SPONSOR CODE NAME	AIRPORT NAME	LOCID	ENPLANEMNTS	APPORTIONMNT
1809 ST. JOSEPH COUNTY AIR	MICHIANA REGIONAL	SBN	391,883	\$1,408,898
1810 TELRE HAUTE BOARD OF	HULMAN REGIONAL	HUF	10,947	\$400,000
1812 ANDERSON BOARD OF AVI	ANDERSON MUNI	AID	10,831	\$400,000
INDIANA TOTAL			3,893,716	\$8,402,194
1901 CITY OF BURLINGTON	BURLINGTON MUNI	BRL	24,984	\$400,000
1902 CITY OF CEDAR RAPIDS	CEDAR RAPIDS MUNI	CID	392,543	\$1,410,812
1904 CITY OF DES MOINES	DES MOINES INTL	DSM	718,927	\$1,832,303
1905 CITY OF DUBUQUE	DUBUQUE REGIONAL	DBQ	37,007	\$400,000
1908 CITY OF MASON CITY	MASON CITY MUNI	MCW	14,288	\$400,000
1910 CITY OF SIOUX CITY	SIOUX GATEWAY	SUX	87,494	\$584,989
1911 CITY OF WATERLOO	WATERLOO MUNI	ALO	55,346	\$417,799
IOWA TOTAL			1,330,589	\$5,445,683
2001 WICHITA AIRPORT AUTHO	WICHITA MID-CONTINENT	ICT	559,966	\$1,728,978
2008 CITY OF MANHATTAN	MANHATTAN MUNI	MWK	21,599	\$400,000
2010 METROPOLITAN TOPEKA A	FORBES FIELD	FOE	18,131	\$400,000
KANSAS TOTAL			599,696	\$2,528,978
2103 CITY OF PADUCAH AND C	BARKLEY REGIONAL	PAH	31,799	\$400,000
2104 KENTON COUNTY AIRPORT	CINCINNATI/NORTHERN KE	CVG	5,044,813	\$4,844,128
2105 LEXINGTON-FAYETTE URB	BLUE GRASS	LEX	415,031	\$1,489,081
2106 LOUISVILLE AND JEFFER	STANDIFORD FIELD	SDF	1,001,745	\$2,016,134
2107 OWENSBORO-DAVIESS COU	OWENSBORO-DAVIESS COUN	OWB	13,691	\$400,000
KENTUCKY TOTAL			6,507,079	\$8,929,343
2201 AIRPORT DISTRICT #1 O	LAKE CHARLES REGIONAL	LCH	62,592	\$455,478
2202 CITY OF MONROE	MONROE REGIONAL	MLU	113,428	\$684,913
2203 CITY OF SHREVEPORT AN	SHREVEPORT REGIONAL	SHV	311,199	\$1,199,117
2204 NEW ORLEANS AVIATION	NEW ORLEANS INTL/MOISA	MSY	3,255,817	\$3,481,281
2205 PARISH OF LAFAYETTE	LAFAYETTE REGIONAL	LFT	131,926	\$733,008
2206 PARISH OF RAPIDES	ALEXANDRIA ESLER REGIO	ESF	67,930	\$483,236
2207 CITY OF BATON ROUGE A	BATON ROUGE METROPOLIT	BTR	429,570	\$1,506,882
LOUISIANA TOTAL			4,372,462	\$8,543,915
2302 CITY OF BANGOR	BANGOR INTL	BGR	1,144,584	\$2,108,980
2303 CITY OF PORTLAND	PORTLAND INTL JETPORT	PWM	558,784	\$1,728,210
2304 CITY OF PRESQUE ISLE	NORTHERN MAINE REGIONA	PQI	35,444	\$400,000
MAINE TOTAL			1,738,812	\$4,237,190
2401 STATE AVIATION ADMINI	BALTIMORE-WASHINGTON I	BWI #	4,962,649	\$2,295,381
2402 CITY COUNCIL OF HAGER	WASHINGTON COUNTY REGI	HGR	31,074	\$400,000
2403 SALISBURY-WICOMICO	SALISBURY-WICOMICO COU	SBY	66,162	\$474,042
MARYLAND TOTAL			5,059,885	\$3,169,403
2501 CITY OF NEW BEDFO.D	NEW BEDFORD MUNI	EWB	18,304	\$400,000
2502 COUNTY OF DUKES	MARTHAS VINEYARD	MVY	36,017	\$400,000
2503 MASSACHUSETTS PORT AU	GENERAL EDWARD LAWRENC	BOS	10,339,844	\$8,085,899
2504 TOWN OF BARNSTABLE	BARNSTABLE MUNI-BOARDM	HYA	106,188	\$666,089
2505 TOWN OF NANTUCKET	NANTUCKET MEMORIAL	ACK	118,003	\$696,808
2506 CITY OF WORCESTER	WORCESTER MUNI	ORH	113,729	\$685,695
MASSACHUSETTS TOTAL			10,732,085	\$10,934,491
2602 CITIES OF SAGINAW AND	TRI CITY INTERNATIONAL	MBS	233,410	\$996,866
2604 CITY OF DETROIT	DETROIT CITY	DET	333,529	\$1,257,175

#--DENOTES AN AIRPORT THAT IMPOSED A PFC AND RECEIVED A 50% REDUCTION IN AIP FUNDS

REPORT A1

PRIMARY AIRPORTS FISCAL YEAR 1993 APPORTIONMENTS

SPONSOR CODE NAME	AIRPORT NAME	LOCID	ENPLANEMNTS	APPORTIONMNT
2605 COUNTY OF DELTA	DELTA COUNTY	ESC	14,835	\$400,000
2608 CITY OF FLINT	BISHOP INTERNATIONAL	FNT	152,423	\$786,300
2608 CITY OF KALAMAZOO	KALAMAZOO/BATTLE CREEK	AZO	255,910	\$1,055,366
2610 NORTHWESTERN REGIONAL	CHERRY CAPITAL	TVC	119,927	\$701,810
2613 COUNTY OF EMMET	PELLSTON REGIONAL AIRP	PLN	22,659	\$400,000
2615 COUNTY OF HOUGHTON	HOUGHTON COUNTY MEMORI	CMX	21,314	\$400,000
2616 COUNTY OF KENT	KENT COUNTY INTL	GRR	667,456	\$1,798,846
2618 COUNTY OF MARQUETTE	MARQUETTE COUNTY	MQT	49,747	\$400,000
2620 COUNTY OF MUSKEGON	MUSKEGON COUNTY	MKG	49,176	\$400,000
2621 CAPITAL REGIONAL AIRP	CAPITAL CITY	LAN	260,817	\$1,068,124
2622 COUNTY OF WAYNE	DETROIT METROPOLITAN W	DTW #	10,354,655	\$4,047,763
MICHIGAN TOTAL			12,535,858	\$13,712,250
2701 CITY OF BRAINERD AND	BRAINERD-CROW WING CO	BRD	16,954	\$400,000
2702 CITY OF CHISHOLM AND	CHISHOLM-HIBBING	HIB	15,146	\$400,000
2703 CITY OF BEMIDJI	BEMIDJI-BELTRAMI COUNT	BJI	21,141	\$400,000
2704 CITY OF DULUTH	DULUTH INTL	DLH	117,654	\$695,900
2707 CITY OF ROCHESTER	ROCHESTER MUNI	RST	141,068	\$758,777
2711 CITY OF INTERNATIONAL	FALLS INTL	INL	20,260	\$400,000
2712 MINNEAPOLIS-ST. PAUL	MINNEAPOLIS-ST PAUL IN	MSP #	9,770,403	\$3,857,881
MINNESOTA TOTAL			10,102,626	\$6,910,558
2802 CITIES OF COLUMBUS AN	GOLDEN TRIANGLE REGION	GTR	44,639	\$400,000
2803 CITY OF GREENVILLE	GREENVILLE MUNI	GLH	12,615	\$400,000
2605 GULFPORT-BILOXI REGIO	GULFPORT-BILOXI RGNL	GPT	95,529	\$626,751
2808 CITY OF MERIDIAN	KEY FIELD	MEI	27,859	\$400,000
2809 CITY OF TUPELO	TUPELO MUNICIPAL - C D	TUP	20,728	\$400,000
2811 CITY OF JACKSON MISSI	JACKSON INTERNATIONAL	JAN	395,891	\$1,419,317
MISSISSIPPI TOTAL			597,261	\$3,646,068
2902 CITY OF COLUMBIA	COLUMBIA REGIONAL	COU	32,211	\$400,000
2903 CITY OF JOPLIN	JOPLIN REGIONAL	JLN	30,596	\$400,000
2904 CITY OF KANSAS CITY	KANSAS CITY INTL	MCI	3,482,600	\$3,628,690
2907 CITY OF SPRINGFIELD	SPRINGFIELD REGIONAL	SGF	220,266	\$962,697
2908 CITY OF ST. LOUIS	LAMBERT-ST LOUIS INTL	STL #	9,821,236	\$3,809,402
MISSOURI TOTAL			13,386,911	\$9,200,789
3001 CITY OF BILLINGS	BILLINGS LOGAN INTL	BIL	274,585	\$1,103,921
3002 GALLATIN AIRPORT AUTH	GALLATIN FIELD	BZN	141,448	\$757,765
3004 CITY OF GREAT FALLS	GREAT FALLS INTL	GTF	123,722	\$711,677
3009 FLATHEAD COUNTY MUNIC	GLACIER PARK INTL	FCA	78,411	\$537,737
3011 HELENA AND LEWIS AND	HELENA REGIONAL	HLN	57,519	\$429,099
3012 COUNTY OF MISSOULA	MISSOULA INTERNATIONAL	MSO	142,311	\$760,009
3013 BERT MOONEY AIRPORT A	BERT MOONEY	BTM	34,276	\$400,000
MONTANA TOTAL			852,272	\$4,700,208
3103 HALL COUNTY AIRPORT A	CENTRAL NEBRASKA REGIO	GRI	16,854	\$400,000
3107 COUNTY OF SCOTTS BLUF	WILLIAM B. HEILIG FIEL	BFF	17,095	\$400,000
3110 LINCOLN AIRPORT AUTHO	LINCOLN MUNI	LNK	199,111	\$907,689
3112 NORTH PLATTE AIRPORT	LEE BIRD FIELD	LBF	15,860	\$400,000
3113 OMAHA AIRPORT AUTHORI	EPPLEY AIRFIELD	OMA	1,104,414	\$2,082,869
NEBRASKA TOTAL			1,353,334	\$4,190,558
3201 CITY OF ELKO	ELKO MUNI-J.C. HARRIS	EKO	110,912	\$678,371
3202 AIRPORT AUTHORITY OF	RENO CANNON INTL	RNO	1,676,197	\$2,454,528
3203 COUNTY OF CLARK	MC CARRAN INTL	LAS #	9,653,154	\$3,819,775

#-DENOTES AN AIRPORT THAT IMPOSED A PFC AND RECEIVED A 50% REDUCTION IN AIP FUNDS

REPORT A1

PRIMARY AIRPORTS FISCAL YEAR 1993 APPORTIONMENTS

SPONSOR CODE NAME	AIRPORT NAME	LOCID	ENPLANEMNTS	APPORTIONMNT
NEVADA TOTAL			11,440,263	\$8,952,674
3302 CITY OF LEBANON AND L	LEBANON MUNI	LEB	41,766	\$400,000
3303 CITY OF MANCHESTER	MANCHESTER	MHT	411,350	\$1,459,510
NEW HAMPSHIRE TOTAL			453,116	\$1,859,510
3402 COUNTY OF MERCER	MERCER COUNTY	TTN	13,018	\$400,000
3403 ATLANTIC CITY	ATLANTIC CITY INTERNAT	ACY	362,252	\$1,331,855
3615 PORT AUTHORITY OF NEW	NEWARK INTL	EWR #	11,057,046	\$4,276,040
NEW JERSEY TOTAL			11,432,316	\$6,007,895
3502 CITY OF ALBUQUERQUE	ALBUQUERQUE INTL	ABQ	2,458,353	\$2,962,929
3503 CITY OF CARLSBAD	CAVERN CITY AIR TRML	CNM	10,078	\$400,000
3505 CITY OF ROSWELL	ROSWELL INDUSTRIAL AIR	ROW	25,819	\$400,000
3509 CITY OF FARMINGTON	FOUR CORNERS REGIONAL	FMN	66,042	\$473,418
NEW MEXICO TOTAL			2,560,292	\$4,236,347
3601 COUNTY OF BROOME	EDWIN A LINK FIELD-BRO	BGM	151,518	\$783,947
3602 COUNTY OF CHAUTAUQUA	CHAUTAUQUA COUNTY/JAME	JHW	34,573	\$400,000
3604 CITY OF SYRACUSE	SYRACUSE HANCOCK INTL	SYR	1,186,994	\$2,138,546
3606 COUNTY OF CLINTON	CLINTON CO	PLB	18,409	\$400,000
3607 COUNTY OF ALBANY	ALBANY COUNTY	ALB	980,320	\$2,002,208
3608 C. NTY OF CHEMUNG	ELMIRA/CORNING REGIONA	ELM	113,173	\$684,250
3609 COUNTY OF MONROE	GREATER ROCHESTER INTE	ROC	1,159,114	\$2,118,424
3610 COUNTY OF ONEIDA	ONEIDA COUNTY	UCA	33,933	\$400,000
3611 COUNTY OF WESTCHESTER	WESTCHESTER COUNTY	HPN	340,725	\$1,275,885
3613 NIAGARA FRONTIER	GREATER BUFFALO INTL	BUF #	1,631,868	\$1,212,857
3615 PORT AUTHORITY OF NEW	JOHN F KENNEDY INTL	JFK #	12,577,222	\$4,770,097
3615 PORT AUTHORITY OF NEW	LA GUARDIA	LGA #	9,789,076	\$3,863,950
3617 COUNTY OF TOMPKINS	TOMPKINS COUNTY	ITH	106,701	\$667,423
3619 TOWN OF ISLIP	LONG ISLAND MAC ARTHUR	ISP	560,602	\$1,729,391
3623 DEPT. OF MARINE AND A	EAST 34TH STREET	ONS	23,549	\$400,000
3625 NEW YORK STATE DEPART	STEWART INT'L	SWF	399,980	\$1,429,948
NEW YORK TOTAL			29,107,757	\$24,274,926
3701 CITIES OF RALEIGH AND	RALEIGH-DURHAM INTERNA	RDU	4,640,334	\$4,381,217
3702 CITY OF ASHEVILLE	ASHEVILLE REGIONAL	AVL	260,115	\$1,066,299
3703 CITY OF CHARLOTTE	CHARLOTTE/DOUGLAS INTL	CLT	8,425,447	\$6,841,541
3705 CITY OF FAYETTEVILLE	FAYETTEVILLE REGIONAL/	FAY	200,530	\$911,378
3706 CITY OF HICKORY	HICKORY REGIONAL	HKY	32,353	\$400,000
3707 COUNTY OF CRAVEN	CRAVEN COUNTY REGIONAL	EWN	73,832	\$513,926
3708 COUNTY OF FORSYTH	SMITH REYNOLDS	INT	23,365	\$400,000
3709 GREENSBORO-HIGH POINT	PIEDMONT TRIAD INTERNA	GSO	854,572	\$1,920,472
3710 COUNTY OF LENOIR	KINSTON REGIONAL JETPO	ISO	34,554	\$400,000
3712 COUNTY OF NEW HANOVER	NEW HANOVER INTERNATIO	ILM	172,192	\$637,699
3713 ROCKY MOUNTAIN-WILSON	ROCKY MOUNT-WILSON	RWI	14,861	\$400,000
3714 COUNTY OF ONSLOW	ALBERT J ELLIS	OAJ	104,805	\$662,753
3716 COUNTY OF PITT,	PITT-GREENVILLE	PGV	56,730	\$424,996
NORTH CAROLINA TOTAL			14,893,790	\$19,160,281
3801 CITY OF BISMARCK	BISMARCK MUNI	BIS	125,824	\$717,142
3803 CITY OF FARGO, NORTH	HECTOR INTERNATIONAL	FAR	182,653	\$664,898
3804 CITY OF GRAND FORKS	GRAND FORKS INTL	GFK	93,245	\$614,874
3806 CITY OF MINOT	MINOT INTL	MOT	89,879	\$597,371
NORTH DAKOTA TOTAL			491,601	\$2,794,285
3901 AKRON CANTON REGIONAL	AKRON-CANTON REGIONAL	CAK	294,789	\$1,156,451

#-DENOTES AN AIRPORT THAT IMPOSED A PFC AND RECEIVED A 50% REDUCTION IN AIP FUNDS

REPORT A1

PRIMARY REPORTS FISCAL YEAR 1993 APPORTIONMENTS

SPONSOR CODE NAME	AIRPORT NAME	LOCID	ENPLANEMNTS	APPORTIONMNT
3902 CITY OF CLEVELAND	CLEVELAND-HOPKINS INTL	CLE #	3,885,103	\$1,945,159
3903 CITY OF COLUMBUS	PORT COLUMBUS INTL	CMH #	1,898,021	\$1,234,357
3904 CITY OF DAYTON	JAMES M COX DAYTON INT	DAY	1,975,478	\$2,849,061
3906 CITY OF TOLEDO AND	TOLEDO EXPRESS	TOL	328,557	\$1,244,248
3907 CITY OF YOUNGSTOWN	YOUNGSTOWN MUNI	YNG	58,057	\$431,896
3911 ERIE-OTTAWA-S/	CARL R KELLER FIELD	PCW	11,095	\$400,000
OHIO TOTAL			8,251,100	\$9,061,172
4004 CITY OF LAWTON	LAWTON MUNI	LAW	75,894	\$523,809
4006 CITY OF OKLAHOMA CITY	WILL ROGERS WORLD	OKC	1,482,882	\$2,328,873
4009 TULSA AIRPORTS IMPROV	TULSA INTL	TUL #	1,420,331	\$1,144,108
OKLAHOMA TOTAL			2,978,907	\$3,996,590
4103 CITY OF EUGENE	MAHLON SWEET FIELD	EUG	261,332	\$1,069,463
4104 CITY OF KLAMATH FALLS	KLAMATH FALLS INTERNAT	LMT	19,740	\$400,000
4105 COUNTY OF JACKSON	MEDFORD-JACKSON COUNTY	MFR	140,887	\$755,786
4106 CITY OF NORTH BEND	NGRTH BEND MUNI	QTH	14,797	\$400,000
4108 CITY OF PENDLETON	PENDLETON MUNI	PDT	11,056	\$400,000
4109 CITY OF REDMOND	ROBERTS FIELD	RDM	64,773	\$486,820
4113 PORT OF PORTLAND	PORTLAND INTL	PDX #	3,178,817	\$1,715,551
OREGON TOTAL			3,691,002	\$5,207,820
4201 BLAIR COUNTY AIRPORT	ALTOONA-BLAIR COUNTY	ADD	20,283	\$400,000
4202 BRADFORD REGIONAL AIR	BRADFORD REGIONAL	BFD	14,339	\$400,000
4203 CITY OF PHILADELPHIA	PHILADELPHIA INTL	PHL #	7,417,669	\$3,093,243
4204 COMMONWEALTH OF PENNS	HARRISBURG INTERNATIONAL	MOT	598,095	\$1,753,782
4205 COUNTY OF LUZERNE	WILKES-BARRE/SCRANTON	AVP	210,733	\$937,906
4206 COUNTY OF ALLEGHENY	GREATER PITTSBURGH INT	PIT	8,343,024	\$6,787,966
4207 CLEARFIELD-JEFFERSON	DJ BOIS-JEFFERSON COUN	DUJ	19,312	\$400,000
4208 ERIE MUNICIPAL AIRPOR	ERIE INTL	ERI	159,442	\$804,549
4209 JOHNSTOWN-CAMBRIA COU	JOHNSTOWN-CAMBRIA COUN	JST	27,008	\$400,000
4210 LANCASTER AIRPORT AUT	LANCASTER	LNS	35,435	\$400,000
4211 LEHIGH-NORTHAMPTON AI	ALLENTOWN-BETHLEHEM-EA	ABE	429,849	\$1,507,807
4212 READING MUNICIPAL	READING REGIONAL/CARL	RDG	67,496	\$480,979
4213 COUNTY OF VENANGO	CHESS-LAMBERTON	FKL	10,428	\$400,000
4214 WILLIAMSPORT MUNICIPA	WILLIAMSPORT-LYCOMING	IPT	44,754	\$400,000
4216 PENNSYLVANIA STATE UN	UNIVERSITY PARK	UNV	86,398	\$579,270
4217 WESTMORELAND COUNTY A	WESTMORELAND COUNTY	LBE	23,828	\$400,000
PENNSYLVANIA TOTAL			17,508,093	\$19,145,282
4401 STATE OF RHODE ISLAN	DODORE FRANCIS GREEN	PVD	1,108,383	\$2,085,449
4401 STATE OF RHODE ISLANC	PROVIDENCE STATE	WST	26,714	\$400,000
4401 STATE OF RHODE ISLAND	BLOCK ISLAND STATE	BID	26,087	\$400,000
RHODE ISLAND TOTAL			1,161,184	\$2,885,449
4501 CHARLESTON COUNTY AVI	CHARLESTON AFB/INTL	CHS	640,775	\$1,781,504
4502 CITY OF FLORENCE	FLORENCE REGIONAL	FLO	45,275	\$400,000
4504 GREENVILLE SPARTANBUR	GREENVILLE-SPARTANBURG	GSP	529,573	\$1,709,222
4506 RICHLAND-LEXINGTON AI	COLUMBIA METROPOLITAN	CAE	514,098	\$1,699,162
4507 COUNTY OF Horry AND C	MYRTLE BEACH AFB	MYR	271,707	\$1,096,438
4508 COUNTY OF BEAUFORT	HILTON HEAD	49J	71,854	\$503,641
SOUTH CAROLINA TOTAL			2,073,280	\$7,189,987
4601 CITY OF ABERDEEN	ABERDEEN REGIONAL	ABR	23,193	\$400,000
4605 CITY OF PIERRE	PIERRE MUNI	PIR	16,341	\$400,000
4606 CITY OF RAPID CITY	RAPID CITY REGIONAL	RAP	171,098	\$834,855
4607 CITY OF SIOUX FALLS	JOE FOSS FIELD	FSD	234,461	\$899,598

#-DENOTES AN AIRPORT THAT IMPOSED A PFC AND RECEIVED A 50% REDUCTION IN AIP FUNDS

REPORT A1

PRIMARY AIRPORTS FISCAL YEAR 1993 APPORTIONMENTS

SPONSOR CODE NAME	AIRPORT NAME	LOCID	ENPLANEMNTS	APPORTIONMNT
SOUTH DAKOTA TOTAL			445,093	\$2,634,454
4701 THE CITIES OF BRISTOL	TRI-CITY REGIONAL	TRI	213,398	\$944,835
4702 CITY OF CHATTANOOGA	LOVELL FIELD	CHA	274,217	\$1,102,984
4706 CITY OF KNOXVILLE	MC GHEE TYSON	TYS	576,502	\$1,739,726
4707 CITY OF MEMPHIS AND	MEMPHIS INTL	MEM #	3,932,939	\$1,980,705
4709 METROPOLITAN GOVERNME	NASHVILLE INTERNATIONAL	BNA	4,300,588	\$4,160,369
TENNESSEE TOTAL			9,297,624	\$9,908,599
4802 CITY OF ABILENE	ABILENE REGIONAL	ABI	56,880	\$425,776
4803 CITY OF AMARILLO	AMARILLO INTL	AMA	424,966	\$1,494,912
4804 CITY OF AUSTIN	ROBERT MUELLER MUNI	AUS	2,051,531	\$2,698,495
4807 CITY OF CORPUS CHRIST	CORPUS CHRISTI INTL	CRP	455,757	\$1,574,968
4808 CITY OF DALLAS	DALLAS LOVE FIELD	DAL	2,794,424	\$3,181,375
4809 CITY OF EL PASO	EL PASO INTL	ELP	1,671,354	\$2,451,380
4811 CITY OF HARLINGEN	RIO GRANDE VALLEY INTL	HRL	467,100	\$1,804,460
4812 CITY OF HOUSTON	HOUSTON INTERCONTINENT	IAH	8,452,340	\$6,859,021
4812 CITY OF HOUSTON	WILLIAM P HOBBY	HOU	3,781,702	\$3,823,106
4812 CITY OF HOUSTON	ELLINGTON FIELD	EFD	43,834	\$400,000
4813 CITY OF LAREDO	LAREDO INTL	LRD	70,128	\$494,666
4814 CITY OF LUBBOCK	LUBBOCK INTL	LBB	564,603	\$1,731,992
4815 CITY OF MCALLEN	MILLER INTL	MFE	257,033	\$1,058,286
4816 CITY OF MIDLAND	MIDLAND INTERNATIONAL	MAF	538,689	\$1,715,148
4818 CITY OF SAN ANGELO	MATHIS FIELD	SJT	52,362	\$402,282
4819 CITY OF SAN ANTONIO	SAN ANTONIO INTL	SAT	2,597,869	\$3,053,815
4821 CITY OF TYLER	TYLER POUNDS FIELD	TYR	69,394	\$490,849
4822 CITY OF WACO	WACO REGIONAL	ACT	44,544	\$400,000
4823 COUNTY OF VICTORIA	VICTORIA REGIONAL	VCT	22,249	\$400,000
4824 COUNTY OF GREGG	GREGG COUNTY	GGG	38,264	\$400,000
4827 COUNTY OF JEFFERSON	JEFFERSON COUNTY	BPT	111,356	\$679,526
4828 TEXAS A&M UNIVERSITY	EASTERWOOD FIELD	CLL	78,248	\$536,890
4829 CITIES OF DALLAS	DALLAS/FORT WORTH INTE	DFW	24,092,801	\$17,025,321
4830 CITY OF WICHITA FALLS	SHEPPARD AFB/WICHITA F	SPS	55,292	\$417,518
4832 CITY OF KILLEEN	KILLEEN MUNI	ILE	46,593	\$400,000
TEXAS TOTAL			48,839,113	\$53,719,587
4904 SALT LAKE CITY CORPOR	SALT LAKE CITY INTL	SLC	5,800,044	\$5,135,029
4906 CITY OF ST. GEORGE	ST GEORGE MUNI	SGU	15,755	\$400,000
UTAH TOTAL			5,815,799	\$5,535,029
5001 CITY OF BURLINGTON	BURLINGTON INTL	BTV	400,229	\$1,430,595
VERMONT TOTAL			400,229	\$1,430,595
5102 CHARLOTTESVILLE-ALBER	CHARLOTTESVILLE-ALBEMA	CHO	128,084	\$723,044
5104 CITY OF LYNCHBURG	LYNCHBURG MUNI-PRESTON	LYH	84,068	\$567,154
5105 NORFOLK PORT AND INOU	NORFOLK INTL	ORF	1,266,060	\$2,187,939
5106 CAPITAL REGION AIRPOR	RICHMOND INTL (BYRD FI	RIC	872,943	\$1,932,413
5107 CITY OF ROANOKE	ROANOKE REGIONAL/WOODR	ROA	306,087	\$1,185,852
5109 PENINSULA AIRPORT COM	NEWPORT NEWS/WILLIAMSB	PHF	154,331	\$791,261
5110 SHENANDOAH VALLEY AIR	SHENANDOAH VALLEY REGI	SHD	15,506	\$400,000
5111 METROPOLITON WASHINGT	WASHINGTON NATIONAL	DCA	7,219,161	\$6,057,455
5111 METROPOLITON WASHINGT	WASHINGTON DULLES INTE	IAD	5,407,070	\$4,879,596
VIRGINIA TOTAL			15,453,333	\$18,724,714
5301 CITIES OF PULLMAN, WA	PULLMAN/MOSCOW REGIONA	PUM	30,878	\$400,000
5304 CITY OF YAKIMA	YAKIMA AIR TERMINAL	YKM	65,576	\$470,995
5306 PORT OF CHELAN COUNTY	PANGBORN MEMORIAL	EAT	33,468	\$400,000

#-DENOTES AN AIRPORT THAT IMPOSED A PFC AND RECEIVED A 50% REDUCTION IN AIP FUNDS

REPORT A1

PRIMARY AIRPORTS FISCAL YEAR 1993 APPORTIONMENTS

SPONSOR CODE NAME	AIRPORT NAME	LOCID	ENPLANEMNTS	APPORTIONMNT
5309	PORT OF PASCO	TRI-CITIES	PSC	164,525 \$817,765
5310	PORT OF SEATTLE	SEATTLE-TACOMA INTL	SEA #	8,050,951 \$3,299,059
5312	CITY AND COUNTY OF SP	SPOKANE INTL	GEG	797,892 \$1,883,630
5313	CITY AND COUNTY OF WA	WALLA WALLA REGIONAL	ALW	18,166 \$400,000
5318	PORT OF BELLINGHAM	BELLINGHAM INTL	BLI	105,500 \$684,300
5317	PORT OF PORT ANGELES	WILLIAM R FAIRCHILD IN	CLM	74,588 \$517,858
5319	PORT OF FRIDAY HARBOR	FRIDAY HARBOR	FHR	11,478 \$400,000
WASHINGTON TOTAL				9,353,022 \$9,253,607
5401	BENEDUM AIRPORT AUTHO	BENEDUM	CKB	20,433 \$400,000
5402	CENTRAL WEST VIRGINIA	YEAGER	CRW	233,109 \$996,083
5404	CITY OF MORGANTOWN	MORGANTOWN MUNI-WALTER	MGW	23,330 \$400,000
5406	COUNTY COURT OF WOOD	WOOD COUNTY AIRPORT GI	PKB	42,872 \$400,000
5410	TRI-STATE AIRPORT AUT	TRI-STATE/MILTON J. FER	HTS	91,864 \$607,693
5411	COUNTY COURT OF GREEN	GREENBRIER VALLEY	LWB	14,966 \$400,000
WEST VIRGINIA TOTAL				426,374 \$3,203,776
5501	COUNTY OF BROWN	AUSTIN STRAUBEL INTERN	GRB	258,033 \$1,060,886
5503	CITY OF EAU CLAIRE	EAU CLAIRE COUNTY	EAU	28,384 \$400,000
5504	CITY OF LA CROSSE	LA CROSSE MUNI	LSE	98,793 \$643,724
5505	COUNTY OF DANE	DANE COUNTY REGIONAL-T	MSN	489,644 \$1,611,074
5506	CITY OF RHINELANDER	RHINELANDER-ONEIDA COU	RHI	23,769 \$400,000
5508	COUNTIES OF MARATHON	CENTRAL WISCONSIN	CWA	123,925 \$712,205
5509	COUNTY OF MILWAUKEE	GENERAL MITCHELL INTER	MKE	2,043,068 \$2,692,994
5512	COUNTY OF WINNEBAGO	WITTMAN REGIONAL	OSH	17,805 \$400,000
5514	COUNTY OF OUTGAMIE	OUTGAMIE COUNTY	ATW	163,827 \$815,950
WISCONSIN TOTAL				3,225,248 \$8,736,833
5601	CITY OF CHEYENNE	CHEYENNE	CYS	35,751 \$400,000
5602	CITY OF CODY	YELLOWSTONE REGIONAL	COD	21,081 \$400,000
5604	CITY OF RIVERTON	RIVERTON REGIONAL	RIW	18,570 \$400,000
5605	CITY OF ROCK SPRINGS	ROCK SPRINGS-SWEETWATE	RKS	15,828 \$400,000
5607	COUNTY OF NATRONA	NATRONA COUNTY INTL	CPR	72,817 \$508,648
5608	COUNTY OF SHERIDAN	SHERIDAN COUNTY	SHR	15,536 \$400,000
5609	TOWN OF JACKSON AND C	JACKSON HOLE	JAC	161,483 \$809,856
5610	COUNTY OF CAMPBELL	GILLETTE-CAMPBELL COUN	GCC	17,961 \$400,000
WYOMING TOTAL				357,027 \$3,718,504
50 STATES TOTAL				479,862,351 \$558,377,043
6001	GOVERNMENT OF AMERICA	PAGO PAGO INTL	PPG	75,878 \$524,566
AMERICAN SAMOA TOTAL				75,878 \$524,566
6801	GUAM AIRPORT AUTHORIT	AGANA NAS	NGM	1,112,628 \$2,088,208
GUAM TOTAL				1,112,628 \$2,088,208
6901	MARIANNA ISLANDS AIRP	SAIPAN INTL	GSN	468,490 \$1,608,074
6901	MARIANNA ISLANDS AIRP	ROTA INTL	GRO	36,228 \$400,000
6901	MARIANNA ISLANDS AIRP	WEST TINIAN	TNI	28,608 \$400,000
N. MARIANNA ILS TOTAL				531,326 \$2,408,074
7201	PUERTO RICO PORTS AUT	LUIS MUNOZ MARIN INTL	SJU	4,012,422 \$3,973,074
7201	PUERTO RICO PORTS AUT	EUGENIO MARIA DE HOSTO	MAZ	71,148 \$499,859
7201	PUERTO RICO PORTS AUT	VIEQUES	VQS	65,743 \$471,864
7201	PUERTO RICO PORTS AUT	DIEGO JIMENEZ TORRES	X95	65,647 \$471,364

#--DENOTES AN AIRPORT THAT IMPOSED A PFC AND RECEIVED A 50% REDUCTION IN AIP FUNDS

REPORT A1

PRIMARY AIRPORTS FISCAL YEAR 1993 APPORTIONMENTS

SPONSOR CODE	NAME	AIRPORT NAME	LOCID	ENPLANEMNTS	APPORTIONMNT
7201	PUERTO RICO PORTS AUT	RAFAEL HERNANDEZ	BQN	45,607	\$400,000
7201	PUERTO RICO PORTS AUT	MERCEDITA	PSE	44,215	\$400,000
7201	PUERTO RICO PORTS AUT	FERNANDO LUIS RIRAS DO	SIG	19,190	\$400,000
7201	PUERTO RICO PORTS AUT	CULEBRA	CPX	18,035	\$400,000
PUERTO RICO TOTAL				4,340,005	\$7,016,261
7501	TRUST TERRITORY OF TH	BABELTHJAP/KOROR	ROR	37,458	\$400,000
TRUST TERRITORY TOTAL				37,458	\$400,000
7801	VIRGIN ISLANDS PORT A	CYRIL E KING	STT	602,373	\$1,756,542
7801	VIRGIN ISLANDS PORT A	ALEXANDER HAMILTON	STX	303,857	\$1,180,028
VIRGIN ISLANDS TOTAL				906,230	\$2,936,570
TOTAL OTHER				7,003,525	\$15,373,679
U.S. TOTAL				486,865,876	\$573,750,722

#-DENOTES AN AIRPORT THAT IMPOSED A PFC AND RECEIVED A 50% REDUCTION IN AIP FUNDS

Table 7.

**Passenger Facility 1993 Charge;
1933 Amount and Apportionment Adjustments**

PASSENGER FACILITY CHARGE
AMOUNTS AND APPORTIONMENT ADJUSTMENTS

LOCID	AIRPORT NAME	CATEGORY	CY91 TOTAL ENPLMNTS	FY93 PROJ. CALCULATED PFC REVENUE	FY93 PROJ. BY AIRPORT PFC REVENUE	FY93 INITIAL ENTITLE.	FY93 ENTITLE. REDUCTION	FY93 FINAL ENTITLE.
DEN	STAPLETON INTL	LARGE	13,270,540	34,397,239	43,529,700	9,990,851	-4,995,426	4,995,425
MSP	MINNEAPOLIS-ST PAUL I	LARGE	9,770,403	25,324,884	28,546,560	7,715,762	-3,857,881	3,857,881
LAS	MC CARRAN INTL	LARGE	9,653,154	25,020,975	24,600,000	7,639,550	-3,819,775	3,819,775
MEM	MEMPHIS INTL	MEDIUM	3,932,939	10,194,177	10,944,000	3,921,610	-1,960,705	1,960,705
SJC	SAN JOSE INTERNATIONAL	MEDIUM	3,443,484	8,925,510	9,768,000	3,603,265	-1,801,633	1,801,632
PDX	PORTLAND INTL	MEDIUM	3,178,617	8,238,975	9,000,000	3,431,101	-1,715,551	1,715,550
BUF	GREATER BUFFALO INTL	MEDIUM	1,631,868	4,229,801	4,768,413	2,425,714	-1,212,857	1,212,857
TUL	TULSA INTL	MEDIUM	1,420,331	3,681,697	3,681,697	2,288,215	-1,144,108	1,144,107
JFK	JOHN F KENNEDY INTL	LARGE	12,577,232	32,600,159	39,925,440	9,540,194	-4,770,097	4,770,097
LGA	LA GUARDIA	LARGE	9,789,076	25,373,284	30,003,840	7,727,899	-3,863,950	3,863,949
EWB	NEWARK INTL	LARGE	11,057,046	28,659,863	35,127,720	8,552,080	-4,276,040	4,276,040
BWI	BALTIMORE-WASHINGTON	LARGE	4,962,649	12,863,186	13,089,262	4,590,722	-2,295,361	2,295,361
PHL	PHILADELPHIA INTL	LARGE	7,417,669	19,226,598	22,104,594	6,186,485	-3,093,243	3,093,242
OAK	METROPOLITAN OAKLAND	MEDIUM	3,013,384	7,810,691	8,340,000	3,323,700	-1,661,850	1,661,850
CHH	PORT COLUMBUS INTL	MEDIUM	1,698,021	4,401,270	5,208,270	2,468,714	-1,234,357	1,234,357
SEA	SEATTLE-TACOMA INTL	LARGE	8,050,951	20,868,064	20,565,576	6,598,118	-3,299,059	3,299,059
DTW	DETROIT METROPOLITAN	LARGE	10,354,655	26,839,265	26,839,265	8,095,526	-4,047,763	4,047,763
STL	LAMBERT-ST LOUIS INTL	LARGE	9,621,236	24,938,243	24,938,243	7,618,803	-3,809,402	3,809,401
CLE	CLEVELAND-HOPKINS INT	MEDIUM	3,885,103	10,070,186	10,070,186	3,890,317	-1,945,159	1,945,158
RSW	SOUTHWEST FLORIDA REG	MEDIUM	1,708,824	4,429,271	5,312,094	2,475,736	-1,237,868	1,237,868
** TOTALS **			130,437,172	338,093,138	373,362,660	112,084,162	-56,042,085	56,042,077

Table 8.

Top 50 Schedule Certificated Route Air Carriers (CRAC)

and

Top 50 Schedule Commuter Air Carriers (CAC)

TOP 50 SCHEDULE CAC AIRLINES FOR CY1991			
RANK	AIRLINE NAME	ENPLANEMENTS	% OF SCHED.
1.	BRITT AIRWAY	2,283,918	6.9%
2.	ATLANTIC SOU	2,248,375	6.9%
3.	HENSON AVIAT	2,029,780	6.1%
4.	COMAIR, INC.	1,948,023	5.9%
5.	METROFLIGHT	1,635,030	5.0%
6.	SIMMONS AIRL	1,539,000	4.7%
7.	EXPRESS AIRLINES I INC	1,279,523	3.9%
8.	BUSINESS EXP	1,271,147	3.9%
9.	SKY WEST AVI	1,250,103	3.8%
10.	FLAGSHIP	1,224,544	3.7%
11.	MESABA AIRLI	1,037,988	3.1%
12.	WINGS WEST	1,021,635	3.1%
13.	ROCKY MOUNTA	993,365	3.0%
14.	SUBURBAN AIR	958,398	2.9%
15.	NASHVILLE EAGLE	930,788	2.8%
16.	MESA AIRLINE	888,133	2.7%
17.	PENNSYLVANIA	877,538	2.7%
18.	CCAIR	755,270	2.3%
19.	RANSOME AIRL	750,041	2.3%
20.	JETSTREAM IN	634,788	1.9%
21.	FISCHER BROS	538,554	1.6%
22.	CHAUTAUQUA A	445,785	1.4%
23.	AIR MIDWEST INC	423,017	1.3%
24.	CROWN AIRWAY	349,814	1.1%
25.	COMMUTAIR	338,768	1.0%
26.	PRINCEVILLE	338,257	1.0%
27.	SUNAIRE	332,982	1.0%
28.	STATESWEST A	318,488	1.0%
29.	SCENIC AIRLI	288,697	0.9%
30.	PRECISION VA	283,587	0.9%
31.	SIERRA PACIF	258,337	0.8%
32.	GREAT LAKES	248,837	0.7%
33.	ERA AVIATION	237,523	0.7%
34.	VALLEY AIRLI	226,032	0.7%
35.	HERMENS AIR,	219,883	0.7%
36.	RESORT AIR,	203,791	0.6%
37.	PARADISE ISLAND AIR	145,718	0.4%
38.	COMMAND AIRW	138,119	0.4%
39.	VIEQUES AIR	127,472	0.4%
40.	AIR CAPE INC	110,183	0.3%
41.	PENINSULA AI	97,141	0.3%
42.	CONQUEST AIRLINES	90,307	0.3%
43.	SOUTHCENTRAL	88,243	0.3%
44.	MOHAWK	78,375	0.2%
45.	L' EXPRESS	77,858	0.2%
46.	AIR NEVADA	61,337	0.2%
47.	GP EXPRESS A	59,481	0.2%
48.	WESTATES AIRLINES INC	55,179	0.2%
49.	FREEDOM AIR	52,225	0.2%
50.	EXEC EXPRESS I?	48,443	0.1%
TOTAL ENPLANEMENTS FOR THIS REPORT		31,833,334	96.4%

TOTAL ENPLANEMENTS FOR SCHEDULE CAC		33,016,215	8.8%
TOTAL ENPLANEMENTS FOR ALL SCHEDULES		488,666,536	

TOP 45 SCHEDULE CRAC AIRLINES FOR CY1991

RANK	AIRLINE NAME	ENPLANEMENTS	% OF SCHED.
1.	DELTA AIRLINES INC	71,575,131	16.5%
2.	AMERICAN AIRLINES INC	70,553,392	16.3%
3.	UNITED AIRLINES INC	57,298,456	13.2%
4.	US AIR INC	54,999,738	12.7%
5.	NORTHWEST AIRLINES INC	36,768,010	8.5%
6.	CONTINENTAL AIRLINES INC	34,980,478	8.1%
7.	SOUTHWEST AIRLINES CO (TEXAS)	25,244,373	5.8%
8.	TRANS WORLD AIRLINES INC	19,143,873	4.4%
9.	AMERICA WEST AIRLINES	16,825,155	3.9%
10.	PAN AMERICAN WORLD AIRWAYS INC	7,873,401	1.8%
11.	ALASKA AIRLINES INC	5,583,888	1.3%
12.	ALOHA AIRLINES INC	4,924,625	1.1%
13.	MIDWAY AIRLINES INC	4,295,332	1.0%
14.	HAWAIIAN AIRLINES INC	3,866,205	0.9%
15.	WESTAIR AIRLINES INC	3,011,970	0.7%
16.	AMERICAN TRANS AIR INC	2,936,493	0.7%
17.	AIR WISCONSIN INC	2,378,079	0.5%
18.	TRUMP SHUTTLE	1,968,935	0.5%
19.	HORIZON AIR	1,933,251	0.4%
20.	SUN COUNTRY AIRLINES	1,301,663	0.3%
21.	TRAN STATES AIRLINES	915,190	0.2%
22.	EASTERN AIRLINES INC	807,320	0.2%
23.	MIDWEST EXPRESS AIRLINES	789,985	0.2%
24.	EXECUTIVE AIRLINES	759,998	0.2%
25.	SIMMONS AIRLINE	547,655	0.1%
26.	MARKAIR INC	312,682	0.1%
27.	TOWER AIRLINES INC	293,341	0.1%
28.	KEY AIRLINES INC	260,898	0.1%
29.	CARNIVAL	239,287	0.1%
30.	PACIFIC INTERSTATE AIRLINES	235,012	0.1%
31.	FEDERAL EXPRESS CORPORATION	206,028	0.0%
32.	ASPEN AIRWAYS INC	144,140	0.0%
33.	WORLD AIRWAYS INC	126,358	0.0%
34.	CASINO EXPRESS	115,261	0.0%
35.	GREAT AMERICAN AIRWAYS	85,868	0.0%
36.	MGM GRAND AIR, INC.	64,382	0.0%
37.	REEVE ALEUTIAN AIRWAYS INC	53,971	0.0%
38.	BRANIFF INTL	51,363	0.0%
39.	EXPRESS ONE INTERNATIONAL INC	46,322	0.0%
40.	RICH INTERNATIONAL AIRWAYS	32,576	0.0%
41.	NORTH AMERICAN AIRLINES	20,432	0.0%
42.	PRIVATE JET EXPEDITIONS	17,882	0.0%
43.	EVERGREEN INTL INC	15,935	0.0%
44.	FEDERAL EXPRESS	1,697	0.0%
45.	JET FLEET INTL AIRLINES	1,125	0.0%
TOTAL ENPLANEMENTS FOR THIS REPORT		433,607,150	100.0%

TOTAL ENPLANEMENTS FOR SCHEDULE CRAC		433,607,150	88.7%
TOTAL ENPLANEMENTS FOR ALL SCHEDULES		488,666,536	

Table 9.

Air Taxi/Commercial Operators

TOP 50 SCHEDULE ATCO AIRLINES FOR CY1991

RANK	AIRLINE NAME	ENPLANEMENTS	% OF SCHED.
1.	BUTLER AVIATION INTERNATIONAL	117,818	10.4%
2.	AIR VEGAS INC	86,707	7.7%
3.	GRAND CANYON AIRLINES	81,344	7.2%
4.	TEMSCO HELICOPTERS INC	31,063	2.7%
5.	CORPORATE JETS INC	30,687	2.7%
6.	N E AIRLINES INC	26,279	2.3%
7.	HAWAII HELICOPTERS INC	24,894	2.2%
8.	SKYWEST AIRLINES INC	23,651	2.1%
9.	GENERAL MOTORS AIR TRANSPORTAT	22,825	2.0%
10.	SOUTHERN SEAPLANE INC	22,250	2.0%
11.	TRINDLE, MICHAEL H	21,900	1.9%
12.	WREN AIR INC	21,466	1.9%
13.	NEW YORK HELICOPTER CORP	18,895	1.7%
14.	L A B FLYING SERVICE INC	17,298	1.5%
15.	PENNSYLVANIA AVIATION INC	16,977	1.5%
16.	TAKU GLACIER AIR INC	16,300	1.4%
17.	LAWLER, DAN C	16,013	1.4%
18.	ALASKA COASTAL AIRLINES INC	16,000	1.4%
19.	GRIFFING FLYING SERVICE INC	14,440	1.3%
20.	WINDROCK AVIATION INC	11,804	1.0%
21.	SKAGWAY AIR SERVICE INC	11,835	1.0%
22.	SIERRA NEVADA AIRWAYS INC	11,302	1.0%
23.	PETRIK, PHILLIP	10,189	0.9%
24.	PAGE AIRJET	10,029	0.9%
25.	AMERICAN AIR SERVICES INC	9,834	0.9%
26.	SKY TOURS INC	9,533	0.8%
27.	NORTHWEST AIRCRAFT RENTAL INC	9,218	0.8%
28.	MIDWEST CORPORATE AVIATION INC	9,137	0.8%
29.	GRAN AIRE INC	7,857	0.7%
30.	IO AVIATION INC	7,305	0.6%
31.	EXECUTIVE FLIGHT INC	7,085	0.6%
32.	GULFSTREAM INTERNATIONAL AIRLINES I	6,841	0.6%
33.	ISLANDS INC	6,000	0.5%
34.	KATMAILAND INC	6,000	0.5%
35.	JACK HARTER HELICOPTERS INC	5,792	0.5%
36.	GIBSON AVIATION INC	5,699	0.5%
37.	PACIFIC ISLAND AVIATION INC	5,531	0.5%
38.	CORPORATE FLIGHT INC	5,528	0.5%
39.	JIB INC	5,343	0.5%
40.	MILLER AVIATION INC	5,196	0.5%
41.	WARD AIR, KENNETH R.	5,133	0.5%
42.	MARC FRUCHTER AVIATION INC	4,856	0.4%
43.	MAXAIR INC	4,781	0.4%
44.	PIEDMONT AVIATION INC	4,750	0.4%
45.	REDTAIL AVIATION INC	4,725	0.4%
46.	FOUR CORNERS AVIATION INC	4,384	0.4%
47.	ISLAND AIRLINES INC	4,229	0.4%
48.	SUNRISE AVIATION INC	4,152	0.4%
49.	LYDDON FLYING SERVICE INC	4,071	0.4%
50.	BUXMONT AVIATION SERVICE INC	4,036	0.4%
TOTAL ENPLANEMENTS FOR THIS REPORT		338,590	74.0%

TOTAL ENPLANEMENTS FOR SCHEDULE ATCO		1,132,866	0.2%
TOTAL ENPLANEMENTS FOR ALL SCHEDULES		488,666,538	

***** INTERNATIONAL DATA IS CONFIDENTIAL - DO NOT RELEASE *****

REPORT VP

PRIMARY AIRPORT ENPLANEMENT ACTIVITY SUMMARY FOR CY 1991
LISTED BY RANK ORDER, ENPLANEMENTS

RANK	STATE	ASSOCIATED CITY	AIRPORT NAME	LOCID	ENPLANEMENTS
1	IL	CHICAGO	CHICAGO O'HARE INTL	ORD	27,827,241
2	TX	DALLAS-FORT WORTH	DALLAS/FORT WORTH IN	DFW	24,092,801
3	CA	LOS ANGELES	LOS ANGELES INTL	LAX	22,519,698
4	GA	ATLANTA	THE WILLIAM B HARTSF	ATL	18,886,533
5	CA	SAN FRANCISCO	SAN FRANCISCO INTL	SFO	15,188,628
6	CO	DENVER	STAPLETON INTL	DEN	13,270,540
7	NY	NEW YORK	JOHN F KENNEDY INTL	JFK	12,577,222
8	FL	MIAMI	MIAMI INTL	MIA	12,500,638
9	AZ	PHOENIX	PHOENIX SKY HARBOR I	PHX	11,111,488
10	NJ	NEWARK	NEWARK INTL	EWR	11,057,046
11	HI	HONOLULU	HONOLULU INTL	HNL	10,914,002
12	MI	DETROIT	DETROIT METROPOLITAN	DTW	10,354,655
13	MA	BOSTON	GENERAL EDWARD LAWRE	BOS	10,339,844
14	NY	NEW YORK	LA GUARDIA	LGA	9,789,076
15	MN	MINNEAPOLIS	MINNEAPOLIS-ST PAUL	MSP	9,770,403
16	NV	LAS VEGAS	MC CARRAN INTL	LAS	9,653,154
17	MO	ST LOUIS	LAMBERT-ST LOUIS INT	STL	9,621,236
18	FL	ORLANDO	ORLANDO INTL	MCO	8,839,819
19	TX	HOUSTON	HOUSTON INTERCOMTINE	IAH	8,452,317
20	NC	CHARLOTTE	CHARLOTTE/DOUGLAS IN	CLT	8,425,000
21	PA	PITTSBURGH	GREATER PITTSBURGH I	PIT	8,343,000
22	WA	SEATTLE	SEATTLE-TACOMA INTL	SEA	8,050,951
23	PA	PHILADELPHIA	PHILADELPHIA INTL	PHL	7,417,669
24	VA	ARLINGTON	WASHINGTON NATIONAL	DCA	7,219,161
25	UT	SALT LAKE CITY	SALT LAKE CITY INTL	SLC	5,800,044
26	CA	SAN DIEGO	SAN DIEGO INTL-LINDB	SAN	5,617,219
27	VA	CHANTILLY	WASHINGTON DULLES IN	IAD	5,407,070
28	KY	COVINGTON/CINCINNATI	CINCINNATI/NORTHERN	CVG	5,044,813
29	MD	BALTIMORE	BALTIMORE-WASHINGTON	BWI	4,962,649
30	FL	TAMPA	TAMPA INTL	TPA	4,748,930
31	NC	RALEIGH/DURHAM	RALEIGH-DURHAM INTER	RDU	4,640,334
32	TN	NASHVILLE	NASHVILLE INTERNATIO	BNA	4,300,568
33	PR	SAN JUAN	LUIS MUÑOZ MARIN INT	SJU	4,012,422
34	FL	FORT LAUDERDALE	FORT LAUDERDALE/HOLL	FLL	3,960,913
35	TN	MEMPHIS	MEMPHIS INTL	MEM	3,932,939
36	OH	CLEVELAND	CLEVELAND-HOPKINS IN	CLE	3,885,103
37	TX	HOUSTON	WILLIAM P HOBBY	HOU	3,781,702
38	MO	KANSAS CITY	KANSAS CITY INTL	MCI	3,482,600
39	CA	SAN JOSE	SAN JOSE INTERNATION	SJC	3,443,484
40	LA	NEW ORLEANS	NEW ORLEANS INTL/MOI	MSY	3,255,817
41	IL	CHICAGO	CHICAGO MIDWAY	MWY	3,241,851
42	OR	PORTLAND	PORTLAND INTL	PDX	3,178,617
43	CA	OAKLAND	METROPOLITAN OAKLAND	OAK	3,013,384
44	IN	INDIANAPOLIS	INDIANAPOLIS INTL	IND	2,925,853
45	CA	ONTARIO	ONTARIO INTL	ONT	2,872,027
46	TX	DALLAS	DALLAS LOVE FIELD	DAL	2,794,024
47	CA	SANTA ANA	JOHN WAYNE AIRPORT-O	SNA	2,636,331
48	TX	SAN ANTONIO	SAN ANTONIO INTL	SAT	2,597,889
49	FL	WEST PALM BEACH	PALM BEACH INTL	PBI	2,524,206
50	NM	ALBUQUERQUE	ALBUQUERQUE INTL	ABQ	2,458,353
51	CT	WINDSOR LOCKS	BRADLEY INTL	BOL	2,235,121
52	AK	ANCHORAGE	ANCHORAGE INTL	ANC	2,233,397
53	CA	SACRAMENTO	SACRAMENTO METROPOLI	SMF	2,175,686
54	HI	KAHULUI	KAHULUI	OGG	2,167,932
55	TX	AUSTIN	ROBERT MUELLER MUNI	AUS	2,051,531
56	WI	MILWAUKEE	GENERAL MITCHELL INT	MKE	2,043,088
57	OH	DAYTON	JAMES M COX DAYTON I	DAY	1,975,478
58	CA	BURBANK	BURBANK-GLENDALE-PAS	BUR	1,843,247
59	FL	FORT MYERS	SOUTHWEST FLORIDA RE	RSW	1,708,824
60	OH	COLUMBUS	PORT COLUMBUS INTL	CMH	1,698,021

REPORT VP

PRIMARY AIRPORT ENPLANEMENT ACTIVITY SUMMARY FOR CY 1991
LISTED BY RANK ORDER, ENPLANEMENTS

RANK	STATE	ASSOCIATED CITY	AIRPORT NAME	LOCID	ENPLANEMENTS
61	NV	RENO	RENO CANNON INTL	RNO	1,876,197
62	TX	EL PASO	EL PASO INTL	ELP	1,671,354
63	NY	BUFFALO	GREATER BUFFALO INTL	BUF	1,631,868
64	OK	OKLAHOMA CITY	WILL ROGERS WORLD	OKC	1,482,882
65	OK	TULSA	TULSA INTL	TUL	1,420,331
66	FL	JACKSONVILLE	JACKSONVILLE INTL	JAX	1,277,495
67	VA	NORFOLK	NORFOLK INTL	ORF	1,266,060
68	HI	LIHUE	LIHUE	LIH	1,259,368
69	AZ	TUCSON	TUCSON INTL	TUS	1,218,426
70	NY	SYRACUSE	SYRACUSE HANCOCK INT	SYR	1,188,994
71	NY	ROCHESTER	GREATER ROCHESTER IN	ROC	1,159,114
72	ME	BANGOR	BANGOR INTL	BGR	1,144,584
73	GU	AGANA	AGANA NAS	NGM	1,112,828
74	RI	PROVIDENCE	THEODORE FRANCIS GRE	PVD	1,108,383
75	NE	OMAHA	EPPLEY AIRFIELD	OMA	1,104,414
76	KY	LOUISVILLE	STANDIFORD FIELD	SDF	1,001,745
77	HI	KAILUA/KONA	KEAHOLE	KOA	996,564
78	NY	ALBANY	ALBANY COUNTY	ALB	980,320
79	AR	LITTLE ROCK	ADAMS FIELD	LIT	977,062
80	AL	BIRMINGHAM	BIRMINGHAM	BHM	967,754
81	FL	SARASOTA/BRADENTON/	SARASOTA-BRADENTON	SRQ	923,212
82	VA	RICHMOND	RICHMOND INTL (BYRD	RIC	872,943
83	NC	GREENSBORO	PIEDMONT TRIAD INTER	GSO	854,572
84	WA	SPOKANE	SPOKANE INTL	GEG	797,892
85	IA	DES MOINES	DES MOINES INTL	DSM	718,927
86	HI	HILO	HILO INTERNATIONAL	ITO	687,000
87	MI	GRAND RAPIDS	KENT COUNTY INTL	GRR	677,000
88	CA	LONG BEACH	LONG BEACH /DAUGHERT	LGB	677,000
89	SC	CHARLESTON	CHARLESTON AFB/INTL	CHS	677,000
90	CO	COLORADO SPRINGS	CITY OF COLORADO SPR	COS	627,000
91	VI	CHARLOTTE AMALIE	CYRIL E KING	STT	602,373
92	PA	HARRISBURG	HARRISBURG INTERNATI	MOT	598,095
93	ID	BOISE	BOISE AIR TERMINAL /	BOI	585,031
94	TN	KNOXVILLE	MC GHEE TYSON	TYS	576,502
95	TX	LUBBOCK	LUBBOCK INTL	LBB	564,603
96	NY	ISLIP	LONG ISLAND MAC ARTH	ISP	560,602
97	KS	WICHITA	WICHITA MID-CONTINEN	ICT	559,966
98	ME	PORTLAND	PORTLAND INTL JETPOR	PWM	558,784
99	TX	MIDLAND	MIDLAND INTERNATIONAL	MAF	538,689
100	SC	GREER	GREENVILLE-SPARTANBU	GSP	529,573
101	SC	COLUMBIA	COLUMBIA METROPOLITA	CAE	514,096
102	GA	SAVANNAH	SAVANNAH INTERNATIONAL	SAV	480,538
103	WI	MADISON	DANE COUNTY REGIONAL	MSN	469,644
104	CQ	OBAYAN	SAIPAN INTL	GSN	468,490
105	TX	HARLINGEN	RIO GRANDE VALLEY IN	HRL	467,100
106	TX	CORPUS CHRISTI	CORPUS CHRISTI INTL	CRP	455,757
107	FL	PENSACOLA	PENSACOLA REGIONAL	PNS	448,824
108	AL	HUNTSVILLE	HUNTSVILLE INTL-CARL	HSV	448,411
109	CA	FRESNO	FRESNO AIR TERMINAL	FAT	439,728
110	FL	DAYTONA BEACH	DAYTONA BEACH REGION	DAB	430,166
111	PA	ALLENTOWN	ALLENTOWN-BETHLEHEM-	ABE	429,849
112	LA	BATON ROUGE	BATON ROUGE METROPOL	BTR	429,570
113	TX	AMARILLO	AMARILLO INTL	AMA	424,966
114	CA	PALM SPRINGS	PALM SPRINGS REGIONA	PSP	417,318
115	FL	TALLAHASSEE	TALLAHASSEE REGIONAL	TLH	415,277
116	KY	LEXINGTON	BLUE GRASS	LEX	415,031
117	NH	MANCHESTER	MANCHESTER	MHT	411,350
118	VT	BURLINGTON	BURLINGTON INTL	BTV	400,229
119	NY	NEWBURGH	STEWART INT'L	SWF	399,860
120	MS	JACKSON	JACKSON INTERNATIONAL	JAN	398,891

Table 10. VP

Primary Airport Enplanement Activity

Listed by Rank Order

Note: There were 415 qualified Primary Airports based on Calendar Year 1991 enplanements. Table 15 lists 415 Primary Airports, ranked by total enplanements from 1 to 415; airports not listed do not qualify because they are military airports or did not enplane any scheduled revenue passengers.

REPORT VP

PRIMARY AIRPORT ENPLANEMENT ACTIVITY SUMMARY FOR CY 1991
LISTED BY RANK ORDER, ENPLANEMENTS

RANK	STATE	ASSOCIATED CITY	AIRPORT NAME	LOCID	ENPLANEMENTS
121	IA	CEDAR RAPIDS	CEDAR RAPIDS MUNI	CID	392,543
122	IN	SOUTH BEND	MICHIANA REGIONAL	SBN	391,883
123	AZ	GRAND CANYON	GRAND CANYON NATIONA	GCN	363,001
124	NJ	ATLANTIC CITY	ATLANTIC CITY INTERN	ACY	362,252
125	AL	MOBILE	MOBILE REGIONAL	MOB	358,942
126	NY	WHITE PLAINS	WESTCHESTER COUNTY	HPN	340,725
127	FL	MELBOURNE	MELBOURNE REGIONAL	MLB	335,027
128	MI	DETROIT	DETROIT CITY	DET	333,529
129	OH	TOLEDO	TOLEDO EXPRESS	TOL	328,557
130	IL	MOLINE	QUAD-CITY	MLI	327,411
131	AK	JUNEAU	JUNEAU INTL	JNU	322,000
132	LA	SHREVEPORT	SHREVEPORT REGIONAL	SHV	311,199
133	VA	ROANOKE	ROANOKE REGIONAL/WOO	ROA	306,097
134	VI	CHRISTIANSTED	ALEXANDER HAMILTON	STX	303,857
135	IN	FORT WAYNE	FORT WAYNE MUNI/BAER	FWA	297,781
136	OH	AKRON	AKRON-CANTON REGIONA	CAK	294,789
137	CA	SANTA BARBARA	SANTA BARBARA MUNI	SBA	293,179
138	AK	FAIRBANKS	FAIRBANKS INTL	FAI	277,293
139	MT	BILLINGS	BILLINGS LOGAN INTL	BIL	274,585
140	TN	CHATTANOOGA	LOVELL FIELD	CHA	274,217
141	SC	MYRTLE BEACH	MYRTLE BEACH AFB	MYR	271,707
142	OR	EUGENE	MAHLON SWEET FIELD	EUG	261,332
143	MI	LANSING	CAPITAL CITY	LAN	260,817
144	NC	ASHEVILLE	ASHEVILLE REGIONAL	AVL	260,115
145	WI	GREEN BAY	AUSTIN STRAUBEL INTE	GRB	258,033
146	TX	MC ALLEN	MILLER INTL	MFE	257,033
147	MI	KALAMAZOO	KALAMAZOO/BATTLE CRE	AZO	255,910
148	GA	AUGUSTA	BUSH FIELD	AGS	234,541
149	SD	SIOUX FALLS	JOE FOSS FIELD	FSD	234,481
150	MI	SAGINAW	TRI CITY INTERNATIONAL	MBS	233,410
151	WV	CHARLESTON	YEAGER	CRW	233,109
152	MO	SPRINGFIELD	SPRINGFIELD REGIONAL	SGF	220,288
153	IN	EVANSVILLE	EVANSVILLE REGIONAL	EVV	220,121
154	CA	MONTEREY	MONTEREY PENINSULA	MRY	213,808
155	TN	BRISTOL/JOHNSON/KING	TRI-CITY REGIONAL	TRI	213,398
156	PA	WILKES-BARRE/SCRANTO	WILKES-BARRE/SCRANTO	AVP	210,733
157	CO	ASPEN	ASPEN-PITKIN CO/SARD	ASE	206,041
158	IL	PEORIA	GREATER PEORIA REGIO	PIA	205,949
159	NC	FAYETTEVILLE	FAYETTEVILLE REGIONA	FAY	200,530
160	NE	LINCOLN	LINCOLN MUNI	LNK	199,111
161	AL	MONTGOMERY	DANNELLY FIELD	MGM	195,991
162	FL	KEY WEST	KEY WEST INTL	EYW	189,566
163	ND	FARGO	HECTOR INTERNATIONAL	FAR	182,653
164	FL	GAINESVILLE	GAINESVILLE REGIONAL	GNV	173,280
165	NC	WILMINGTON	NEW HANOVER INTERNAT	ILM	172,192
166	IL	CHAMPAIGN/URBANA/	UNIVERSITY OF ILLINO	CMI	171,251
167	SD	RAPID CITY	RAPID CITY REGIONAL	RAP	171,098
168	WA	PASCO	TRI-CITIES	PSC	164,525
169	WI	APPLETON	OUTAGAMIE COUNTY	ATW	163,827
171	WY	JACKSON	JACKSON HOLE	JAC	161,483
172	AR	FAYETTEVILLE	DRAKE FIELD	FYV	159,615
173	PA	ERIE	ERIE INTL	ERI	159,442
175	VA	NEWPORT NEWS	NEWPORT NEWS/WILLIAM	PHF	154,331
176	FL	VALPARAISO	EGLIN AFB	VPS	153,224
177	MI	FLINT	BISHOP INTERNATIONAL	FNT	152,423
178	NY	BINGHAMTON	EDWIN A LINK FIELD-B	BGM	151,518
179	HI	KALNAKAKAI	MOLOKAI	MKK	148,129
180	FL	ST PETERSBURG/CLEARW	ST PETERSBURG/CLEARW	PIE	143,643
181	MT	MISSOULA	MISSOULA INTERNATIONAL	MSO	142,311
182	MT	BOZEMAN	GALLATIN FIELD	BZN	141,448

REPORT VP

PRIMARY AIRPORT ENPLANEMENT ACTIVITY SUMMARY FOR CY 1991
LISTED BY RANK ORDER, ENPLANEMENTS

RANK	STATE	ASSOCIATED CITY	AIRPORT NAME	LOCID	ENPLANEMENTS
183	MN	ROCHESTER	ROCHESTER MUNI	RST	141,088
184	OR	MEDFORD	MEDFORD-JACKSON COUN	MFR	140,687
185	CO	GRAND JUNCTION	WALKER FIELD	GJT	133,735
186	CA	BAKERSFIELD	MEADOWS FIELD	BFL	132,604
187	LA	LAFAYETTE	LAFAYETTE REGIONAL	LFT	131,926
188	VA	CHARLOTTESVILLE	CHARLOTTESVILLE-ALBE	CHO	128,094
189	ND	BISMARCK	BISMARCK MUNI	BIS	125,824
190	WI	MOSINEE	CENTRAL WISCONSIN	CWA	123,925
191	MT	GREAT FALLS	GREAT FALLS INTL	GTf	123,722
192	ID	IDAHO FALLS	FANNING FIELD	IDA	123,678
193	AK	KETCHIKAN	KETCHIKAN INTL	KTN	123,275
194	GA	COLUMBUS	COLUMBUS METROPOLITA	CSG	121,106
195	MI	TRAVERSE CITY	CHERRY CAPITAL	TVC	119,927
196	IL	SPRINGFIELD	CAPITAL	SPI	118,034
197	MA	NANTUCKET	NANTUCKET MEMORIAL	ACK	118,003
198	MN	DULUTH	DULUTH INTL	DLH	117,654
199	MA	WORCESTER	WORCESTER MUNI	ORH	113,729
200	LA	MONROE	MONROE REGIONAL	MLU	113,428
201	NY	ELMIRA	ELMIRA/CORNING REGIO	ELM	113,173
202	TX	BEAUMONT/PORT ARTHUR	JEFFERSON COUNTY	BPT	111,356
203	NV	ELKO	ELKO MUNI-J.C. HARRI	EKO	110,912
204	IL	ROCKFORD	GREATER ROCKFORD	RFD	110,503
205	AR	FORT SMITH	FORT SMITH MUNI	FSM	107,363
206	NY	ITHACA	TOMPKINS COUNTY	ITH	106,701
207	MA	HYANNIS	BARNSTABLE MUNI-BOAR	HYA	106,188
208	AK	KENAI	KENAI MUNI	ENA	105,746
209	WA	BELLINGHAM	BELLINGHAM INTL	BLI	105,500
210	NC	JACKSONVILLE	ALBERT J ELLIS	OAJ	104,905
211	FL	PANAMA CITY	PANAMA CITY-BAY COUN	PFN	101,911
212	CT	NEW HAVEN	TWEED-NEW HAVEN	HVN	100,470
213	WI	LA CROSSE	LA CROSSE MUNI	LSE	98,793
214	MS	GULFPORT	GULFPORT-BILOXI RGNL	GPT	95,529
215	ND	GRAND FORKS	GRAND FORKS INTL	GFK	93,245
216	WV	HUNTINGTON	TRI-STATE/WILTON J.F	HTS	91,864
217	ND	MINOT	MINOT INTL	MOT	89,879
218	CO	DURANGO	DURANGO-LA PLATA COU	DRO	89,643
219	AK	BETHEL	BETHEL	BET	87,932
220	IA	SIOUX CITY	SIOUX GATEWAY	SUX	87,494
221	PA	STATE COLLEGE	UNIVERSITY PARK	UNV	86,388
222	VA	LYNCHBURG	LYNCHBURG MUNI-PREST	LYH	84,068
223	CA	SAN LUIS OBISPO	SAN LUIS OBISPO COUN	SBP	83,984
224	MT	KALISPELL	GLACIER PARK INTL	FCA	78,411
225	TX	COLLEGE STATION	EASTERWOOD FIELD	CLL	78,248
226	AQ	PAGO PAGO	PAGO PAGO INTL	PPG	75,878
227	OK	LAWTON	LAWTON MUNI	LAW	75,694
228	WA	PORT ANGELES	WILLIAM R FAIRCHILD	CLM	74,588
229	NC	NEW BERN	GRAVEN COUNTY REGION	EWN	73,832
231	WY	CASPER	NATRONA COUNTY INTL	CPR	72,817
232	SC	HILTON HEAD ISLAND	HILTON HEAD	49J	71,854
233	CA	ARCATA/EUREKA	ARCATA	ACV	71,834
234	PR	MAYAGUEZ	EUGENIO MARIA DE HOS	MAZ	71,146
235	TX	LAREDO	LAREDO INTL	LRD	70,128
236	TX	TYLER	TYLER POUNDS FIELD	TYR	69,394
237	LA	ALEXANDRIA	ALEXANDRIA ESLER REG	ESF	67,930
238	PA	READING	READING REGIONAL/CAR	RDG	67,486
239	MD	SALISBURY	SALISBURY-WICOMICO C	SBY	66,162
240	NM	FARMINGTON	FOUR CORNERS REGIONA	FMN	66,042
241	PR	ISLA DE VIEQUES	VIEQUES	VQS	65,743
242	PR	FAJARDO	DIEGO JIMENEZ TORRES	X95	65,647
243	WA	YAKIMA	YAKIMA AIR TERMINAL	YKM	65,576

REPORT VP

PRIMARY AIRPORT ENPLANEMENT ACTIVITY SUMMARY FOR CY 1991
LISTED BY RANK ORDER, ENPLANEMENTS

RANK	STATE	ASSOCIATED CITY	AIRPORT NAME	LOCID	ENPLANEMENTS
244	OR	REDMOND	ROBERTS FIELD	RDM	84,773
245	IL	BLOOMINGTON/NORMAL	BLOOMINGTON/NORMAL	BMI	84,398
246	AK	KODIAK	KODIAK	ADQ	83,037
247	AL	DOTHAN	DOTHAN	DNH	82,835
248	LA	LAKE CHARLES	LAKE CHARLES REGIONA	LCH	82,592
249	CA	REDDING	REDDING MUNI	RDD	82,385
250	CT	BRIDGEPORT	IGOR I SIKORSKY MEMO	BDR	82,088
251	AZ	YUMA	YUMA MCAS/YUMA INTL	YUM	80,937
252	HI	LANAI CITY	LANAI	LNK	80,475
253	CO	HAYDEN	YAMPA VALLEY	HDN	59,129
254	CA	SANTA ROSA	SONOMA COUNTY	STS	58,961
255	OH	YOUNGSTOWN	YOUNGSTOWN MUNI	YNG	58,057
256	CO	PUEBLO	PUEBLO MEMORIAL	PUB	57,897
257	MT	HELENA	HELENA REGIONAL	HLN	57,519
258	TX	ABILENE	ABILENE REGIONAL	ABI	56,880
259	NC	GREENVILLE	PITT-GREENVILLE	PGV	56,730
260	FL	NAPLES	NAPLES MUNI	APF	56,236
261	IA	WATERLOO	WATERLOO MUNI	ALO	55,346
262	TX	WICHITA FALLS	SHEPPARD AFB/WICHITA	SPS	55,292
263	AK	SITKA	SITKA	SIT	53,411
264	TX	SAN ANGELO	MATHIS FIELD	SJT	52,362
265	MI	MARQUETTE	MARQUETTE COUNTY	MQT	49,747
266	MI	MUSKEGON	MUSKEGON COUNTY	MKG	49,176
267	AK	KOTZEBUE	RALPH WIEN MEMORIAL	OTZ	48,421
268	CO	STEAMBOAT SPRINGS	STEAMBOAT SPRINGS/BO	SBS	47,491
270	AK	NOME	NOME	OME	47,191
271	AK	DEADHORSE	DEADHORSE	SCC	47,173
272	CO	GUNNISON	GUNNISON COUNTY	GUC	46,878
273	IL	DECATUR	DECATUR	DEC	46,610
274	TX	KILLEEN	KILLEEN MUNI	ILE	46,593
275	AZ	FLAGSTAFF	FLAGSTAFF PULLIAM	FLG	45,835
276	PR	AGUADILLA	RAFAEL HERNANDEZ	BQN	45,607
277	SC	FLORENCE	FLORENCE REGIONAL	FLO	45,275
278	PA	WILLIAMSPORT	WILLIAMSPORT-LYCOMIN	IPT	44,754
279	MS	COLUMBUS/W POINT/STA	GOLDEN TRIANGLE REGI	GTR	44,639
280	TX	WACO	WACO REGIONAL	ACT	44,544
281	GA	ALBANY	SOUTHWEST GEORGIA RE	ABY	44,338
282	PR	PONCE	MERCEDITA	PSE	44,215
283	CA	SOUTH LAKE TAHOE	LAKE TAHOE	TVL	44,020
284	TX	HOUSTON	ELLINGTON FIELD	EFD	43,634
285	WV	PARKERSBURG	WOOD COUNTY AIRPORT	PKB	42,672
286	AK	KING SALMON	KING SALMON	AKN	42,290
287	NH	LEBANON	LEBANON MUNI	LEB	41,766
288	ID	HAILEY	FRIEDMAN MEMORIAL	SUN	40,979
289	AK	DILLINGHAM	DILLINGHAM	DLG	40,958
290	AR	TEXARKANA	TEXARKANA REGIONAL-W	TXK	40,073
291	CA	STOCKTON	STOCKTON METROPOLITA	SCK	39,733
292	AK	UNALASKA	UNALASKA	DUT	39,206
293	ID	LEWISTON	LEWISTON-NEZ PERCE C	LWS	38,796
294	CA	OXNARD	OXNARD	OXR	38,325
295	TX	LONGVIEW	GREGG COUNTY	GGG	38,264
296	PS	BABELTHUAP ISLAND	BABELTHUAP/KOROR	ROR	37,458
297	IA	DUBUQUE	DUBUQUE REGIONAL	DBQ	37,007
298	CA	SANTA MARIA	SANTA MARIA PUBLIC	SMX	36,835
299	AK	HOMER	HOMER	HOM	36,782
300	CQ	ROTA ISLAND	ROTA INTL	GRO	36,228
301	MA	VINEYARD HAVEN	MARTHAS VINEYARD	MVY	36,017
302	WY	CHEYENNE	CHEYENNE	CYS	35,751
303	ME	PRESQUE ISLE	NORTHERN MAINE REGIO	PQI	35,444
304	PA	LANCASTER	LANCASTER	LNS	35,435

REPORT VP

PRIMARY AIRPORT ENPLANEMENT ACTIVITY SUMMARY FOR CY 1991
LISTED BY RANK ORDER, ENPLANEMENTS

RANK	STATE	ASSOCIATED CITY	AIRPORT NAME	LOCID	ENPLANEMENTS
305	AZ	BULLHEAD CITY	BULLHEAD LAUGHLIN	POB	34,737
306	NY	JAMESTOWN	CHAUTAUQUA COUNTY/JA	JHW	34,573
307	NC	KINSTON	KINSTON REGIONAL JET	ISO	34,554
308	MT	BUTTE	BERT MOONEY	BTM	34,276
309	AK	SKAGWAY	SKAGWAY	SGY	34,152
310	NY	UTICA	ONEIDA COUNTY	UCA	33,933
311	ID	TWIN FALLS	TWIN FALLS-SUN VALLE	TWF	33,574
313	WA	WENATCHEE	PANGBORN MEMORIAL	EAT	33,468
314	ID	POCATELLO	POCATELLO REGIONAL	PIH	33,268
315	NC	HICKORY	HICKORY REGIONAL	HKY	32,353
316	MO	COLUMBIA	COLUMBIA REGIONAL	COU	32,211
317	GA	MACON	MIDDLE GEORGIA REGIO	MCN	32,101
318	KY	PADUCAH	BARKLEY REGIONAL	PAH	31,799
319	MD	HAGERSTOWN	WASHINGTON COUNTY RE	HGR	31,074
320	WA	PULLMAN/MOSCOW, ID	PULLMAN/MOSCOW REGIO	PUW	30,878
321	MO	JOPLIN	JOPLIN REGIONAL	JLN	30,596
322	CO	EAGLE	EAGLE COUNTY REGIONA	EGE	30,308
323	CA	MODESTO	MODESTO CITY-COUNTY-	MOD	30,231
324	AK	BARROW	WILEY POST-WILL ROGE	BRW	28,813
325	MS	MERIDIAN	KEY FIELD	MEI	27,859
326	CT	GROTON/NEW LONDON/	GROTON-NEW LONDON	GON	27,192
327	PA	JOHNSTOWN	JOHNSTOWN-CAMBRIA CO	JST	27,008
328	RI	WESTERLY	WESTERLY STATE	WST	26,714
329	CO	PEIPEINIMARU	WEST TINIAN	TNI	26,608
330	WI	EAU CLAIRE	EAU CLAIRE COUNTY	EAU	26,384
331	GA	BRUNSWICK	GLYNCO JETPORT	BQK	26,110
332	RI	BLOCK ISLAND	BLOCK ISLAND STATE	BID	26,087
333	CO	MONTROSE	MONTROSE COUNTY	MTJ	25,953
334	NM	ROSWELL	ROSWELL INDUSTRIAL A	ROW	25,819
335	IA	BURLINGTON	BURLINGTON MUNI	BRL	24,984
337	IN	LAFAYETTE	PURDUE UNIVERSITY	LAF	24,181
338	PA	LATROBE	WESTMORELAND COUNTY	LBE	23,828
339	WI	RHINELANDER	RHINELANDER-ONEIDA C	RHI	23,769
340	NY	NEW YORK	EAST 34TH STREET	ONS	23,549
341	NC	WINSTON SALEM	SMITH REYNOLDS	INT	23,365
342	WV	MORGANTOWN	MORGANTOWN MUNI-WALT	MGW	23,330
343	SD	ABERDEEN	ABERDEEN REGIONAL	ABR	23,193
344	AK	VALDEZ	VALDEZ	VDZ	22,888
345	MI	PELLSTON	PELLSTON REGIONAL AI	PLN	22,859
346	TX	VICTORIA	VICTORIA REGIONAL	VCT	22,249
347	CO	FORT COLLINS/LOVELAN	FORT COLLINS-LOVELAN	FNL	21,816
348	AK	HAINES	HAINES	HNS	21,704
349	KS	MANHATTAN	MANHATTAN MUNI	MHK	21,599
350	MI	HANCOCK	HOUGHTON COUNTY MEMO	CMX	21,314
351	IL	CHICAGO	MERRILL C MEIGS	CGX	21,274
352	MN	BEMIDJI	BEMIDJI-BELTRAMI COU	BJI	21,141
353	WY	CODY	YELLOWSTONE REGIONAL	COD	21,081
355	IL	QUINCY	QUINCY MUNI SALDWIN	UIN	20,898
356	MS	TUPELO	TUPELO MUNICIPAL - C	TUP	20,728
357	WV	CLARKSBURG	BENEDUM	CKB	20,433
358	PA	ALTOONA	ALTOONA-BLAIR COUNTY	AGO	20,283
359	MN	INTERNATIONAL FALLS	FALLS INTL	INL	20,260
360	CA	PALMDALE	PALMDALE PRODN FLT/T	PMD	20,012
361	OR	KLAMATH FALLS	KLAMATH FALLS INTERN	LMT	19,740
362	PA	DU BOIS	DU BOIS-JEFFERSON CO	DUJ	19,312
363	PR	SAN JUAN	FERNANDO LUIS RIBAS	SIG	19,190
364	AL	TUSCALOOSA	TUSCALOOSA MUNI	TCL	19,174
365	CA	INYOKERN	INYOKERN	IYK	19,065
366	FL	MARATHON	MARATHON	MTH	18,870
368	NY	PLATTSBURGH	CLINTON CO	PLB	18,409

REPORT VP

PRIMARY AIRPORT ENPLANEMENT ACTIVITY SUMMARY FOR CY 1991
LISTED BY RANK ORDER. ENPLANEMENTS

RANK	STATE	ASSOCIATED CITY	AIRPORT NAME	LOCID	ENPLANEMENTS
369	MA	NEW BEDFORD	NEW BEDFORD MUNI	EWB	18,304
370	CA	CHICO	CHICO MUNI	CIC	18,257
371	WA	WALLA WALLA	WALLA WALLA REGIONAL	ALW	18,188
372	KS	TOPEKA	FORBES FIELD	FOE	18,131
373	GA	VALDOSTA	VALDOSTA REGIONAL	VLD	18,098
374	WY	GILLETTE	GILLETTE-CAMPBELL CO	GCC	17,981
375	CA	CONCORD	BUCHANAN FIELD	CCR	17,935
376	WI	OSHKOSH	WITTMAN REGIONAL	OSH	17,805
378	AK	CORDOVA	MERLE K (MUDHOLE) SM	CDV	17,225
379	NE	SCOTTSBLUFF	WILLIAM B. HEILIG FI	BFF	17,095
380	MN	BRAINERD	BRAINERD-CROW WING C	BRD	16,954
381	GA	ATHENS	ATHENS/BEN EPPS	AHN	16,902
382	NE	GRAND ISLAND	CENTRAL NEBRASKA REG	GRZ	16,854
383	WY	RIVERTON	RIVERTON REGIONAL	PIW	16,570
384	SD	PIERRE	PIERRE MUNI	PIR	16,341
385	AK	PETERSBURG	PETERSBURG	PSG	16,140
386	AK	METLAKATLA	METLAKATLA	MTM	16,122
387	PR	ISLA DE CULEBRA	CULEBRA	CPX	16,035
388	NE	NORTH PLATTE	LEE BIRD FIELD	LBF	15,860
389	WY	ROCK SPRINGS	ROCK SPRINGS-SWEETWA	RKS	15,828
390	UT	ST GEORGE	ST GEORGE MUNI	SGU	15,755
391	WY	SHERIDAN	SHERIDAN COUNTY	SHR	15,538
392	VA	STAUNTON/WAYNESB/HAR	SHENANDOAH VALLEY RE	SHD	15,509
393	CO	TELLURIDE	TELLURIDE REGIONAL	TEX	15,491
394	IL	MARION	WILLIAMSON COUNTY RE	MWA	15,334
396	MN	HIBBING	CHISHOLM-HIBBING	HIB	15,148
397	WV	LEWISBURG	GREENBRIER VALLEY	LWB	14,986
398	NC	ROCKY MOUNT	ROCKY MOUNT-WILSON	RWI	14,861
399	MI	ESCANABA	DELTA COUNTY	ESC	14,835
400	OR	NORTH BEND	NORTH BEND MUNI	OTH	14,797
401	PA	BRADFORD	BRADFORD REGIONAL	BFD	14,339
402	IA	MASON CITY	MASON CITY MUNI	MCW	14,288
403	HI	HANA	HANA	HNM	13,940
404	AL	MUSCLE SHOALS	MUSCLE SHOALS REGION	MSL	13,908
405	AZ	LAKE HAVASU CITY	LAKE HAVASU CITY	HII	13,893
406	KY	OWENSBORO	OWENSBORO-DAVIESS CO	OWB	13,691
407	AK	WRANGELL	WRANGELL	WRG	13,688
408	NJ	TRENTON	MERCER COUNTY	TTN	13,018
409	AK	YAKUTAT	YAKUTAT	YAK	12,913
410	MS	GREENVILLE	GREENVILLE MUNI	GLH	12,815
411	AK	ST MARY'S	ST MARY'S	KSM	12,512
412	IN	KOKOMO	KOKOMO MUNI	OKK	12,139
413	AK	GALENA	GALENA	GAL	11,780
414	WA	FRIDAY HARBOR	FRIDAY HARBOR	FHR	11,478
415	AK	GUSTAVUS	GUSTAVUS	GST	11,440
416	AK	ANIAK	ANIAK	ANI	11,218
417	OH	PORT CLINTON	CARL R KELLER FIELD	PCW	11,095
418	OR	PENOLETON	PENOLETON MUNI	PDT	11,056
419	FL	MIAMI	CHALK	X44	11,048
420	IN	TERRE HAUTE	HULMAN REGIONAL	HUF	10,947
421	IN	ANDERSON	ANDERSON MUNI	AID	10,831
423	AK	COLD BAY	COLD BAY	CDB	10,485
424	PA	FRANKLIN	CHESS-LAMBERTON	FKL	10,428
426	CA	IMPERIAL	IMPERIAL COUNTY	IPL	10,372
428	NM	CARLSBAD	CAVERN CITY AIR TRML	CNM	10,078

U.S. TOTAL: 415 PRIMARY AIRPORTS

486,865,876

Table 11. V1

U.S. Airport Enplanement Activity for CY 1991

Listed by Rank Order

REPORT V1

U.S. AIRPORT ENPLANEMENT ACTIVITY SUMMARY FOR CY 1991
LISTED BY RANK ORDER, ENPLANEMENTS

RANK	STATE	ASSOCIATED CITY	AIRPORT NAME	LOCID	ENPLANEMENTS
1	IL	CHICAGO	CHICAGO O'HARE INTL	ORD	27,827,241
2	TX	DALLAS-FORT WORTH	DALLAS/FORT WORTH IN	DFW	24,092,801
3	CA	LOS ANGELES	LOS ANGELES INTL	LAX	22,519,698
4	GA	ATLANTA	THE WILLIAM B HARTSF	ATL	18,886,533
5	CA	SAN FRANCISCO	SAN FRANCISCO INTL	SFO	15,186,626
6	CO	DENVER	STAPLETON INTL	DEN	13,270,540
7	NY	NEW YORK	JOHN F KENNEDY INTL	JFK	12,577,222
8	FL	MIAMI	MIAMI INTL	MIA	12,500,836
9	AZ	PHOENIX	PHOENIX SKY HARBOR I	PHX	11,111,486
10	NJ	NEWARK	NEWARK INTL	EWR	11,057,048
11	HI	HONOLULU	HONOLULU INTL	HNL	10,914,002
12	MI	DETROIT	DETROIT METROPOLITAN	DTW	10,354,655
13	MA	BOSTON	GENERAL EDWARD LAWRE	BOS	10,339,844
14	NY	NEW YORK	LA GUARDIA	LGA	9,789,076
15	MN	MINNEAPOLIS	MINNEAPOLIS-ST PAUL	MSP	9,770,403
16	NV	LAS VEGAS	MC CARRAN INTL	LAS	9,633,154
17	MO	ST LOUIS	LAMBERT-ST LOUIS INT	STL	9,621,236
18	FL	ORLANDO	ORLANDO INTL	MCO	8,839,819
19	TX	HOUSTON	HOUSTON INTERCONTINE	IAH	8,452,340
20	NC	CHARLOTTE	CHARLOTTE/DOUGLAS IN	CLT	8,425,447
21	PA	PITTSBURGH	GREATER PITTSBURGH I	PIT	8,343,024
22	WA	SEATTLE	SEATTLE-TACOMA INTL	SEA	8,050,951
23	PA	PHILADELPHIA	PHILADELPHIA INTL	PHL	7,417,669
24	VA	ARLINGTON	WASHINGTON NATIONAL	DCA	7,219,161
25	UT	SALT LAKE CITY	SALT LAKE CITY INTL	SLC	5,800,044
26	CA	SAN DIEGO	SAN DIEGO INTL-LINDB	SAN	5,617,219
27	VA	CHANTILLY	WASHINGTON DULLES IN	IAD	5,407,070
28	KY	COVINGTON/CINCINNATI	CINCINNATI/NORTHERN	CVG	5,044,813
29	MD	BALTIMORE	BALTIMORE-WASHINGTON	BWI	4,962,649
30	FL	TAMPA	TAMPA INTL	TPA	4,748,930
31	NC	RALEIGH/DURHAM	RALEIGH-DURHAM INTER	RDU	4,640,334
32	TN	NASHVILLE	NASHVILLE INTERNATIO	BNA	4,300,566
33	PR	SAN JUAN	LUIS MUÑOZ MARIN INT	SJU	4,012,422
34	FL	FORT LAUDERDALE	FORT LAUDERDALE/HOLL	FLL	3,960,913
35	TN	MEMPHIS	MEMPHIS INTL	MEM	3,932,939
36	OH	CLEVELAND	CLEVELAND-HOPKINS IN	CLE	3,885,103
37	TX	HOUSTON	WILLIAM P HOBBY	HOU	3,781,702
38	MO	KANSAS CITY	KANSAS CITY INTL	MCI	3,482,600
39	CA	SAN JOSE	SAN JOSE INTERNATIONAL	SJC	3,443,484
40	LA	NEW ORLEANS	NEW ORLEANS INTL/MOI	MSY	3,255,817
41	IL	CHICAGO	CHICAGO MIDWAY	MDW	3,241,851
42	OR	PORTLAND	PORTLAND INTL	PDX	3,178,617
43	CA	OAKLAND	METROPOLITAN OAKLAND	OAK	3,013,384
44	IN	INDIANAPOLIS	INDIANAPOLIS INTL	IND	2,925,853
45	CA	ONTARIO	ONTARIO INTL	ONT	2,872,927
46	TX	DALLAS	DALLAS LOVE FIELD	DAL	2,794,424
47	CA	SANTA ANA	JOHN WAYNE AIRPORT-O	SNA	2,636,331
48	TX	SAN ANTONIO	SAN ANTONIO INTL	SAT	2,597,866
49	FL	WEST PALM BEACH	PALM BEACH INTL	PBI	2,524,206
50	NM	ALBUQUERQUE	ALBUQUERQUE INTL	ABQ	2,458,353
51	CT	WINDSOR LOCKS	BRADLEY INTL	BDL	2,235,121
52	AK	ANCHORAGE	ANCHORAGE INTL	ANC	2,233,397
53	CA	SACRAMENTO	SACRAMENTO METROPOLI	SMF	2,175,686
54	HI	KAHULUI	KAHULUI	OGG	2,167,932
55	TX	AUSTIN	ROBERT MUELLER MUNI	AUS	2,051,531
56	WI	MILWAUKEE	GENERAL MITCHELL INT	MKE	2,043,068
57	OH	DAYTON	JAMES M COX DAYTON I	L Y	1,975,478
58	CA	BURBANK	BURBANK-GLENDALE-PAS	BLA	1,843,247
59	FL	FORT MYERS	SOUTHWEST FLORIDA RE	RSW	1,728,824
60	OH	COLUMBUS	PORT COLUMBUS INTL	CMH	1,698,021

REPORT V1

U.S. AIRPORT ENPLANEMENT ACTIVITY SUMMARY FOR CY 1991
LISTED BY RANK ORDER, ENPLANEMENTS

RANK	STATE	ASSOCIATED CITY	AIRPORT NAME	LOCID	ENPLANEMENTS
61	NV	RENO	RENO CANNON INTL	RNO	1,678,197
62	TX	EL PASO	EL PASO INTL	ELP	1,671,354
63	NY	BUFFALO	GREATER BUFFALO INTL	BUF	1,631,868
64	OK	OKLAHOMA CITY	WILL ROGERS WORLD	GKC	1,482,882
65	OK	TULSA	TULSA INTL	TUL	1,420,331
66	FL	JACKSONVILLE	JACKSONVILLE INTL	JAX	1,277,495
67	VA	NORFOLK	NORFOLK INTL	ORF	1,268,060
68	HI	LIHUE	LIHUE	LIH	1,259,368
69	AZ	TUCSON	TUCSON INTL	TUS	1,218,426
70	NY	SYRACUSE	SYRACUSE HANCOCK INT	SYR	1,186,994
71	NY	ROCHESTER	GREATER ROCHESTER IN	ROC	1,159,114
72	ME	BANGOR	BANGOR INTL	BGR	1,144,584
73	GU	AGANA	AGANA NAS	NGM	1,112,628
74	RI	PROVIDENCE	THEODORE FRANCIS GRE	PVD	1,108,383
75	NE	OMAHA	EPPLEY AIRFIELD	OMA	1,104,414
76	KY	LOUISVILLE	STANDIFORD FIELD	SDF	1,001,745
77	HI	KAILUA/KONA	KEAHOLE	KOA	996,584
78	NY	ALBANY	ALBANY COUNTY	ALB	980,320
79	AR	LITTLE ROCK	ADAMS FIELD	LIT	977,062
80	AL	BIRMINGHAM	BIRMINGHAM	BHM	967,754
81	FL	SARASOTA/BRADENTON/	SARASOTA-BRADENTON!	SRQ	923,212
82	VA	RICHMOND	RICHMOND INTL (BYRD	RIC	872,943
83	NC	GREENSBORO	PIEDMONT TRIAD INTER	GSO	854,572
84	WA	SPOKANE	SPOKANE INTL	GEG	797,892
85	IA	DES MOINES	DES MOINES INTL	DSM	718,927
86	HI	HILO	HILO INTERNATIONAL	ITO	687,847
87	MI	GRAND RAPIDS	KENT COUNTY INTL	GRR	667,456
88	CA	LONG BEACH	LONG BEACH /DAUGHERT	LGB	650,846
89	SC	CHARLESTON	CHARLESTON AFB/INTL	CHS	640,775
90	CO	COLORADO SPRINGS	CITY OF COLORADO SPR	COS	624,431
91	VI	CHARLOTTE AMALIE	CYRIL E KING	STT	602,373
92	PA	HARRISBURG	HARRISBURG INTERNATI	MOT	590,095
93	ID	BOISE	BOISE AIR TERMINAL /	BOI	585,031
94	TN	KNOXVILLE	MC GHEE TYSON	TYS	576,502
95	TX	LUBBOCK	LUBBOCK INTL	LBB	564,603
96	NY	ISLIP	LONG ISLAND MAC ARTH	ISP	560,602
97	KS	WICHITA	WICHITA MID-CONTINEN	ICT	559,966
98	ME	PORTLAND	PORTLAND INTL JETPOR	PWM	558,784
99	TX	MIDLAND	MIDLAND INTERNATIONA	MAF	538,689
100	SC	GREER	GREENVILLE-SPARTANBU	GSP	529,573
101	SC	COLUMBIA	COLUMBIA METROPOLITA	CAE	514,096
102	GA	SAVANNAH	SAVANNAH INTERNATIONAL	SAV	480,538
103	WI	MADISON	DANE COUNTY REGIONAL	MSN	469,844
104	CQ	SBYAN	SAIPAN INTL	GSN	468,490
105	TX	HARLINGEN	RIO GRANDE VALLEY IN	HRL	467,100
106	TX	CORPUS CHRISTI	CORPUS CHRISTI INTL	CRP	455,757
107	FL	PENSACOLA	PENSACOLA REGIONAL	PNS	448,824
108	AL	HUNTSVILLE	HUNTSVILLE INTL-CARL	HSV	448,411
109	CA	FRESNO	FRESNO AIR TERMINAL	FAT	439,728
110	FL	DAYTONA BEACH	DAYTONA BEACH REGION	DAB	430,166
111	PA	ALLENTOWN	ALLENTOWN-BETHLEHEM-	ABE	429,849
112	LA	BATON ROUGE	BATON ROUGE METROPOL	BTR	429,570
113	TX	AMARILLO	AMARILLO INTL	AMA	424,966
114	CA	PALM SPRINGS	PALM SPRINGS REGIONA	PSP	417,318
115	FL	TALLAHASSEE	TALLAHASSEE REGIONAL	TLH	415,277
116	KY	LEXINGTON	BLUE GRASS	LEX	415,031
117	NH	MANCHESTER	MANCHESTER	MHT	411,350
118	VT	BURLINGTON	BURLINGTON INTL	BTV	400,229
119	NY	HEWBURGH	STEWART INT'L	SWF	399,980
120	MS	JACKSON	JACKSON INTERNATIONAL	JAN	395,891

REPORT V1

U.S. AIRPORT ENPLANEMENT ACTIVITY SUMMARY FOR CY 1991
LISTED BY RANK ORDER, ENPLANEMENTS

RANK	STATE	ASSOCIATED CITY	AIRPORT NAME	LOCID	ENPLANEMENTS
121	IA	CEDAR RAPIDS	CEDAR RAPIDS MUNI	CID	392,543
122	IN	SOUTH BEND	MICHIANA REGIONAL	SBN	391,883
123	AZ	GRAND CANYON	GRAND CANYON NATIONAL	GCN	383,001
124	NJ	ATLANTIC CITY	ATLANTIC CITY INTERN	ACY	322,252
125	AL	MOBILE	MOBILE REGIONAL	MOB	358,942
126	NY	WHITE PLAINS	WESTCHESTER COUNTY	HPN	340,725
127	FL	MELBOURNE	MELBOURNE REGIONAL	MLB	335,027
128	MI	DETROIT	DETROIT CITY	DET	333,529
129	OH	TOLEDO	TOLEDO EXPRESS	TOL	328,557
130	IL	MOLINE	QUAD-CITY	MLI	327,411
131	AK	JUNEAU	JUNEAU INTL	JNU	322,000
132	LA	SHREVEPORT	SHREVEPORT REGIONAL	SHV	311,199
133	VA	ROANOKE	ROANOKE REGIONAL/WOO	ROA	308,097
134	VI	CHRISTIANSTED	ALEXANDER HAMILTON	STX	303,857
135	IN	FORT WAYNE	FORT WAYNE MUNI/BAER	FWA	297,761
136	OH	AKRON	AKRON-CANTON REGIONAL	CAK	294,789
137	CA	SANTA BARBARA	SANTA BARBARA MUNI	SBA	293,179
138	AK	FAIRBANKS	FAIRBANKS INTL	FAI	277,293
139	MT	BILLINGS	BILLINGS LOGAN INTL	BIL	274,585
140	TN	CHATTANOOGA	LOVELL FIELD	CHA	274,217
141	SC	MYRTLE BEACH	MYRTLE BEACH AFB	MYR	271,707
142	OR	EUGENE	MAHLON SWEET FIELD	EUG	261,332
143	MI	LANSING	CAPITAL CITY	LAN	260,817
144	NC	ASHEVILLE	ASHEVILLE REGIONAL	AVL	260,115
145	WI	GREEN BAY	AUSTIN STRAUDEL INTE	GRB	258,033
146	TX	MC ALLEN	MILLER INTL	MFE	257,033
147	MI	KALAMAZOO	KALAMAZOO/BATTLE CRE	AZO	255,910
148	GA	AUGUSTA	BUSH FIELD	AGS	234,541
149	SD	SIOUX FALLS	JOE FOSS FIELD	FSD	234,461
150	MI	SAGINAW	TRI CITY INTERNATIONAL	MBS	233,410
151	WV	CHARLESTON	YEAGER	CRW	233,109
152	MO	SPRINGFIELD	SPRINGFIELD REGIONAL	SGF	220,268
153	IN	EVANSVILLE	EVANSVILLE REGIONAL	EVV	220,121
154	CA	MONTEREY	MONTEREY PENINSULA	MRY	213,808
155	TN	BRISTOL/JOHNSON/KING	TRI-CITY REGIONAL	TRI	213,398
156	PA	WILKES-BARRE/SCRANTO	WILKES-BARRE/SCRANTO	AVP	210,733
157	CO	ASPEN	ASPEN-PITKIN CO/SARD	ASE	206,041
158	IL	PEORIA	GREATER PEORIA REGIO	PIA	205,949
159	NC	FAYETTEVILLE	FAYETTEVILLE REGIONAL	FAY	200,530
160	NE	LINCOLN	LINCOLN MUNI	LNK	199,111
161	AL	MONTGOMERY	DANNELLY FIELD	MGM	195,991
162	FL	KEY WEST	KEY WEST INTL	EYW	189,566
163	ND	FARGO	HECTOR INTERNATIONAL	FAR	182,653
164	FL	GAINESVILLE	GAINESVILLE REGIONAL	GNV	173,280
165	NC	WILMINGTON	NEW HANOVER INTERNAT	ILM	172,192
166	IL	CHAMPAIGN/URBANA/	UNIVERSITY OF ILLINO	CMI	171,251
167	SD	RAPID CITY	RAPID CITY REGIONAL	RAP	171,088
168	WA	PASCO	TRI-CITIES	PSC	164,525
169	WI	APPLETON	OUTAGAMIE COUNTY	ATW	163,827
170	HI	LAHAINA	KAPALUA-WEST MAUI	JHM	163,676
171	WY	JACKSON	JACKSON HOLE	JAC	161,483
172	AR	FAYETTEVILLE	DRAKE FIELD	FYV	159,615
173	PA	ERIE	ERIE INTL	ERI	159,442
174	NV	LAS VEGAS	NELLIS AFB	LSV	157,902
175	VA	NEWPORT NEWS	NEWPORT NEWS/WILLIAM	PHF	154,331
176	FL	VALPARAISO	EGLIN AFB	VPS	153,224
177	MI	FLINT	BISHOP INTERNATIONAL	FNT	152,423
178	NY	BINGHAMTON	EDWIN A LINK FIELD-B	BGM	151,518
179	HI	KAUAI	MOLOKAI	MOK	146,129
180	FL	ST PETERSBURG/CLEARW	ST PETERSBURG/CLEARW	PIE	143,643

REPORT V1

U.S. AIRPORT ENPLANEMENT ACTIVITY SUMMARY FOR CY 1991
LISTED BY RANK ORDER, ENPLANEMENTS

RANK	STATE	ASSOCIATED CITY	AIRPORT NAME	LOCID	ENPLANEMENTS
181	MT	MISSOULA	MISSOULA INTERNATIONAL	MSO	142,311
182	MT	BOZEMAN	GALLATIN FIELD	BZN	141,448
183	MN	ROCHESTER	ROCHESTER MUNI	RST	141,068
184	OR	MEDFORD	MEDFORD-JACKSON COUN	MFR	140,687
185	CO	GRAND JUNCTION	WALKER FIELD	GJT	133,735
186	CA	BAKERSFIELD	MEADOWS FIELD	BFL	132,804
187	LA	LAFAYETTE	LAFAYETTE REGIONAL	LFT	131,926
188	VA	CHARLOTTESVILLE	CHARLOTTESVILLE-ALBE	CHO	128,094
189	ND	BISMARCK	BISMARCK MUNI	BIS	125,824
190	WI	MOSINEE	CENTRAL WISCONSIN	CWA	123,925
191	MT	GREAT FALLS	GREAT FALLS INTL	GTF	123,722
192	ID	DAHO FALLS	FANNING FIELD	IDA	123,676
193	AK	KETCHIKAN	KETCHIKAN INTL	KTN	123,275
194	GA	COLUMBUS	COLUMBUS METROPOLITA	CSG	121,106
195	MI	TRAVERSE CITY	CHERRY CAPITAL	TVC	119,927
196	IL	SPRINGFIELD	CAPITAL	SPI	118,034
197	MA	NANTUCKET	NANTUCKET MEMORIAL	ACK	118,003
198	MN	DULUTH	DULUTH INTL	DLH	117,854
199	MA	WORCESTER	WORCESTER MUNI	ORH	113,729
200	LA	MONROE	MONROE REGIONAL	MLU	113,428
201	NY	ELMIRA	ELMIRA/CORNING REGIO	ELM	113,173
202	TX	BEAUMONT/PORT ARTHUR	JEFFERSON COUNTY	BPT	111,356
203	NV	ELKO	ELKO MUNI-J.C. HARRI	EKG	110,912
204	IL	ROCKFORD	GREATER ROCKFORD	RFD	110,503
205	AR	FORT SMITH	FORT SMITH MUNI	FSM	107,363
206	NY	ITHACA	TOMPKINS COUNTY	ITH	106,701
207	MA	HYANNIS	BARNSTABLE MUNI-BOAR	HYA	106,188
208	AK	KENAI	KENAI MUNI	ENA	105,746
209	WA	BELLINGHAM	BELLINGHAM INTL	BLI	105,500
210	NC	JACKSONVILLE	ALBERT J ELLIS	OAJ	104,905
211	FL	PANAMA CITY	PANAMA CITY-BAY COUN	PFN	101,911
212	CT	NEW HAVEN	TWEED-NEW HAVEN	HVN	100,470
213	WI	LA CROSSE	LA CROSSE MUNI	LSE	98,793
214	MS	GULFPORT	GULFPORT-BILOXI RGNL	GPT	95,529
215	ND	GRAND FORKS	GRAND FORKS INTL	GFK	93,245
216	WV	HUNTINGTON	TRI-STATE/MILTON J.F	HTS	91,864
217	ND	MINOT	MINOT INTL	MOT	89,879
218	CO	DURANGO	DURANGO-LA PLATA COU	DRO	89,643
219	AK	BETHEL	BETHEL	BET	87,932
220	IA	SIOUX CITY	SIOUX GATEWAY	SUX	87,494
221	PA	STATE COLLEGE	UNIVERSITY PARK	UNV	86,398
222	VA	LYNCHBURG	LYNCHBURG MUNI-PREST	LYH	84,066
223	CA	SAN LUIS OBISPO	SAN LUIS OBISPO COUN	SBP	83,984
224	MT	KALISPELL	GLACIER PARK INTL	FCA	78,411
225	TX	COLLEGE STATION	EASTERWOOD FIELD	CLL	78,248
226	AQ	PAGO PAGO	PAGO PAGO INTL	PPG	75,878
227	OK	LAWTON	LAWTON MUNI	LAW	75,694
228	WA	PORT ANGELES	WILLIAM R FAIRCHILD	CLM	74,588
229	NC	NEW BERN	CRAVEN COUNTY REGION	EWN	73,832
230	NV	TONOPAH	TONOPAH	TPH	73,699
231	WY	CASPER	NATRONA COUNTY INTL	CPR	72,817
232	SC	HILTON HEAD ISLAND	HILTON HEAD	49J	71,854
233	CA	ARCATA/EUREKA	ARCATA	ACV	71,834
234	PR	MAYAGUEZ	EUGENIO MARIA DE HOS	MAZ	71,146
235	TX	LAREDO	LAREDO INTL	LRD	70,128
236	TX	TYLER	TYLER POUNDS FIELD	TYR	69,394
237	LA	ALEXANDRIA	ALEXANDRIA ESLER REG	ESF	67,930
238	PA	READING	READING REGIONAL/CAR	RDG	67,486
239	MD	SALISBURY	SALISBURY-WICOMICO C	SBY	66,162
240	NM	FARMINGTON	FOUR CORNERS REGIONA	FMN	66,042

REPORT V1

U.S. AIRPORT ENPLANEMENT ACTIVITY SUMMARY FOR CY 1991
LISTED BY RANK ORDER, ENPLANEMENTS

RANK	STATE	ASSOCIATED CITY	AIRPORT NAME	LOCID	ENPLANEMENTS
241	PR	ISLA DE VIEQUES	VIEQUES	VQS	65,743
242	PR	FAJARDO	DIEGO JIMENEZ TORRES	X95	65,647
243	WA	YAKIMA	YAKIMA AIR TERMINAL	YKM	65,576
244	OR	REDMOND	ROBERTS FIELD	ROD	64,773
245	IL	BLOOMINGTON/NORMAL	BLOOMINGTON/NORMAL	BMI	64,398
246	AK	KODIAK	KODIAK	ADQ	63,037
247	AL	DOTHAN	DOTHAN	DHN	62,835
248	LA	LAKE CHARLES	LAKE CHARLES REGIONA	LCH	62,592
249	CA	REDDING	REDDING MUNI	RDD	62,385
250	CT	BRIDGEPORT	IGOR I SIKORSKY MEMO	BDR	62,088
251	AZ	YUMA	YUMA MCAS/YUMA INTL	YUM	60,937
252	HI	LANAI CITY	LANAI	LNY	60,475
253	CO	HAYDEN	YAMPA VALLEY	HON	59,129
254	CA	SANTA ROSA	SONOMA COUNTY	STS	58,981
255	OH	YOUNGSTOWN	YOUNGSTOWN MJNI	YNG	58,057
256	CO	PUEBLO	PUEBLO MEMORIAL	PUB	57,897
257	MT	HELENA	HELENA REGIONAL	HLN	57,519
258	TX	ABILENE	ABILENE REGIONAL	ABI	56,880
259	NC	GREENVILLE	PITT-GREENVILLE	PGV	56,730
260	FL	NAPLES	NAPLES MUNI	APF	56,236
261	IA	WATERLOO	WATERLOO MUNI	ALO	55,346
262	TX	WICHITA FALLS	SHEPPARD AFB/WICHITA	SPS	55,292
263	AK	SITKA	SITKA	SIT	53,411
264	TX	SAN ANGELO	MATHIS FIELD	SJT	52,362
265	MI	MARQUETTE	MARQUETTE COUNTY	MQT	49,747
266	MI	MUSKEGON	MUSKEGON COUNTY	MKG	49,176
267	AK	KOTZEBUE	RALPH WIEN MEMORIAL	OTZ	48,421
268	CO	STEAMBOAT SPRINGS	STEAMBOAT SPRINGS/BO	SBS	47,491
269	NV	HENDERSON	ST. ROSE DOMINICAN H	NV25	47,308
270	AK	NOME	NOME	OME	47,191
271	AK	DEADHORSE	DEADHORSE	SCC	47,173
272	CO	GUNNISON	GUNNISON COUNTY	GUC	46,678
273	IL	DECATUR	DECATUR	DEC	46,610
274	TX	KILLEEN	KILLEEN MUNI	ILE	46,593
275	AZ	FLAGSTAFF	FLAGSTAFF PULLIAM	FLG	45,835
276	PR	AGUADILLA	RAFAEL HERNANDEZ	BON	45,607
277	SC	FLORENCE	FLORENCE REGIONAL	FLO	45,275
278	PA	WILLIAMSPORT	WILLIAMSPORT-LYCOMIN	IPT	44,754
279	MS	COLUMBUS/W POINT/STA	GOLDEN TRIANGLE REGI	GTR	44,639
280	TX	WACO	WACO REGIONAL	ACT	44,544
281	GA	ALBANY	SOUTHWEST GEORGIA RE	ABY	44,338
282	PR	PONCE	MERCEDITA	PSE	44,215
283	CA	SOUTH LAKE TAHOE	LAKE TAHOE	TVL	44,020
284	TX	HOUSTON	ELLINGTON FIELD	EFD	43,634
285	WV	PARKERSBURG	WOOD COUNTY AIRPORT	PKB	42,672
286	AK	KING SALMON	KING SALMON	AKN	42,290
287	NH	LEBANON	LEBANON MUNI	LEB	41,766
288	ID	HAI	FRIEDMAN MEMORIAL	SUN	40,979
289	AK	DILL...HAM	DILLINGHAM	DLG	40,958
290	AR	TEXARKANA	TEXARKANA REGIONAL-W	TXK	40,073
291	CA	STOCKTON	STOCKTON METROPOLITA	SCK	39,733
292	AK	UNALASKA	UNALASKA	DUT	39,206
293	ID	LEWISTON	LEWISTON-NEZ PERCE C	LWS	38,798
294	CA	OXNARD	OXNARD	OXR	38,325
295	TX	LONGVIEW	GREGG COUNTY	GGR	38,264
296	PS	BABELTHUAP ISLAND	BABELTHUAP/KOROR	ROR	37,458
297	IA	DUBUQUE	DUBUQUE REGIONAL	DBQ	37,007
298	CA	SANTA MARIA	SANTA MARIA PUBLIC	SMX	36,835
299	AK	HOMER	HOMER	HOM	36,782
300	CQ	ROTA ISLAND	ROTA INTL	GRO	36,228

REPORT V1

U.S. AIRPORT ENPLANEMENT ACTIVITY SUMMARY FOR CY 1991
 LISTED BY RANK ORDER, ENPLANEMENTS

RANK	STATE	ASSOCIATED CITY	AIRPORT NAME	LOCID	ENPLANEMENTS
301	MA	VINEYARD HAVEN	MARTHAS VINEYARD	MVY	36,017
302	WY	CHEYENNE	CHEYENNE	CYS	35,751
303	ME	PRESQUE ISLE	NORTHERN MAINE REGIO	PQI	35,444
304	PA	LANCASTER	LANCASTER	LNS	35,435
305	AZ	BULLHEAD CITY	BULLHEAD LAUGHLIN	POB	34,737
306	NY	JAMESTOWN	CHAUTAUQUA COUNTY/JA	JHW	34,573
307	NC	KINSTON	KINSTON REGIONAL JET	ISO	34,554
308	MT	BUTTE	BERT MOONEY	BTM	34,276
309	AK	SKAGWAY	SKAGWAY	SGY	34,152
310	NY	UTICA	ONEIDA COUNTY	UCA	33,933
311	ID	TWIN FALLS	TWIN FALLS-SUN VALLE	TWF	33,574
312	CA	SAN BERNARDINO	NORTON AFB	SBD	33,508
313	WA	WENATCHEE	PANGBORN MEMORIAL	EAT	33,468
314	ID	POCATELLO	POCATELLO REGIONAL	PIH	33,288
315	NC	HICKORY	HICKORY REGIONAL	HKY	32,353
316	MO	COLUMBIA	COLUMBIA REGIONAL	COU	32,211
317	GA	MACON	MIDDLE GEORGIA REGIO	MCN	32,101
318	KY	PADUCAH	BARKLEY REGIONAL	PAH	31,799
319	MD	HAGERSTOWN	WASHINGTON COUNTY RE	HGR	31,074
320	WA	PULLMAN/MOSCOW, ID	PULLMAN/MOSCOW REGIO	PUW	30,878
321	MO	JOPLIN	JOPLIN REGIONAL	JLN	30,596
322	CO	EAGLE	EAGLE COUNTY REGIONA	EGE	30,362
323	CA	MODESTO	MODESTO CITY-COUNTY-	MOD	30,231
324	AK	BARROW	WILEY POST-WILL ROGE	BRW	28,813
325	MS	MERIDIAN	KEY FIELD	MEI	27,859
326	CT	GROTON/NEW LONDON/	GROTON-NEW LONDON	GON	27,192
327	PA	JOHNSTOWN	JOHNSTOWN-CAMBRIA CO	JST	27,138
328	RI	WESTERLY	WESTERLY STATE	WST	26,714
329	CQ	PEIPEINIMARU	WEST TINIAN	TNI	26,608
330	WI	EAU CLAIRE	EAU CLAIRE COUNTY	EAU	26,324
331	GA	BRUNSWICK	GLYNCO JETPORT	BQK	26,110
332	RI	BLOCK ISLAND	BLOCK ISLAND STATE	BID	26,087
333	CO	MONTROSE	MONTROSE COUNTY	MTJ	25,953
334	NM	ROSWELL	ROSWELL INDUSTRIAL A	ROW	25,819
335	IA	BURLINGTON	BURLINGTON MUNI	BRL	24,984
336	VA	NORFOLK	NORFOLK NAS /CHAMBER	NGU	24,499
337	IN	LAFAYETTE	PURDUE UNIVERSITY	LAF	24,181
338	PA	LATROBE	WESTMORELAND COUNTY	LBE	23,828
339	WI	RHINELANDER	RHINELANDER-ONEIDA C	RHI	23,789
340	NY	NEW YORK	EAST 34TH STREET	BNS	23,549
341	NC	WINSTON SALEM	SMITH REYNOLDS	INT	23,365
342	WV	MORGANTOWN	MORGANTOWN MUNI-WALT	MGW	23,330
343	SD	ABERDEEN	ABERDEEN REGIONAL	ABR	23,193
344	AK	VALDEZ	VALJEZ	VDZ	22,688
345	MI	PELLSTON	PELLSTON REGIONAL AI	PLN	22,658
346	TX	VICTORIA	VICTORIA REGIONAL	VCT	22,248
347	CO	FORT COLLINS/LOVELAN	FORT COLLINS-LOVELAN	FNL	21,818
348	AK	HAINES	HAINES	HNS	21,704
349	KS	MANHATTAN	MANHATTAN MUNI	MHK	21,599
350	MI	HANCOCK	HOUGHTON COUNTY MEMO	CMX	21,314
351	IL	CHICAGO	MERRILL C MEIGS	CGX	21,274
352	MN	BEMIDJI	BEMIDJI-BELTRAMI COU	BJI	21,141
353	WY	CODY	YELLOWSTONE REGIONAL	COO	21,081
354	LA	BELLE CHASSE	SOUTHERN SEAPLANE	BSLA	21,000
355	IL	QUINCY	QUINCY MUNI BALDWIN	UIN	20,898
356	MS	TUPELO	TUPELO MUNICIPAL - C	TUP	20,728
357	WV	CLARKSBURG	BENEDUM	CKB	20,433
358	PA	ALTOONA	ALTOONA-BLAIR COUNTY	AOO	20,283
359	MN	INTERNATIONAL FALLS	FALLS INTL	INL	20,260
360	CA	PALMDALE	PALMDALE PRODN FLT/T	PMD	20,012

REPORT VI

U.S. AIRPORT ENPLANEMENT ACTIVITY SUMMARY FOR CY 1991
LISTED BY RANK ORDER, ENPLANEMENTS

RANK	STATE	ASSOCIATED CITY	AIRPORT NAME	LOCID	ENPLANEMENTS
361	OR	KLAMATH FALLS	KLAMATH FALLS INTERN	LMT	19,740
362	PA	DU BOIS	DU BOIS-JEFFERSON CO	DUJ	19,312
363	PR	SAN JUAN	FERNANDO LUIS RIBAS	SIG	19,190
364	AL	TUSCALOOSA	TUSCALOOSA MUNI	TCL	19,174
365	CA	INYOKERN	INYOKERN	IYK	19,085
366	FL	MARATHON	MARATHON	MTH	18,870
367	NC	CHERRY POINT	CHERRY POINT MCAS /C	NKT	18,731
368	NY	PLATTSBURGH	CLINTON CO	PLB	18,409
369	MA	NEW BEDFORD	NEW BEDFORD MUNI	EWB	18,304
370	CA	CHICO	CHICO MUNI	CIC	18,257
371	WA	WALLA WALLA	WALLA WALLA REGIONAL	ALW	18,186
372	KS	TOPEKA	FORBES FIELD	FOE	18,131
373	GA	VALDOSTA	VALDOSTA REGIONAL	VL	18,098
374	WY	GILLETTE	GILLETTE-CAMPBELL CO	GCC	17,981
375	CA	CONCORD	BUCHANAN FIELD	CCR	17,935
376	WI	OSHKOSH	WITTMAN REGIONAL	OSH	17,805
377	PA	PITTSBURGH	ALLEGHENY COUNTY	AGC	17,692
378	AK	CORDOVA	MERLE K (MUDHOLE) SM	CDV	17,225
379	NE	SCOTTSBLUFF	WILLIAM B. HEILIG FI	BFF	17,095
380	MN	BRAINERD	BRAINERD-CROW WING C	BRD	16,954
381	GA	ATHENS	ATHENS/BEN EPPS	AHN	16,902
382	NE	GRAND ISLAND	CENTRAL NEBRASKA REG	GRI	16,854
383	WY	RIVERTON	RIVERTON REGIONAL	RIW	16,570
384	SD	PIERRE	PIERRE MUNI	PIR	16,341
385	AK	PETERSBURG	PETERSBURG	PSG	16,140
386	AK	METLAKATLA	METLAKATLA	MTM	16,122
387	PR	ISLA DE CULEBRA	CULEBRA	CPX	16,035
388	NE	NORTH PLATTE	LEE BIRO FIELD	LSF	15,860
389	WY	ROCK SPRINGS	ROCK SPRINGS-SWEETW	RKS	15,828
390	UT	ST GEORGE	ST GEORGE MUNI	SGJ	15,755
391	WY	SHERIDAN	SHERIDAN COUNTY	SHR	15,538
392	VA	STAUNTON/WAYNESB/HAR	SHENANDOAH VALLEY RE	SHD	15,509
393	CO	TELLURIDE	TELLURIDE REGIONAL	TEX	15,491
394	IL	MARION	WILLIAMSON COUNTY RE	MWA	15,334
395	WA	OAK HARBOR	OAK HARBOR AIR PARK	76S	15,208
396	MN	HIBBING	CHISHOLM-HIBBING	HIB	15,146
397	WV	LEWISBURG	GREENBRIER VALLEY	LWB	14,966
398	NC	ROCKY MOUNT	ROCKY MOUNT-WILSON	RWI	14,881
399	MI	ESCANABA	DELTA COUNTY	ESC	14,835
400	OR	NORTH BEND	NORTH BEND MUNI	OTH	14,797
401	PA	BRADFORD	BRADFORD REGIONAL	BFD	14,339
402	IA	MASON CITY	MASON CITY MUNI	MCW	14,288
403	HI	HANA	HANA	HNM	13,940
404	AL	MUSCLE SHOALS	MUSCLE SHOALS REGION	MSL	13,908
405	AZ	LAKE HAVASU CITY	LAKE HAVASU CITY	HII	13,893
406	KY	OWENSBORO	OWENSBORO-DAVIESS CO	OWB	13,691
407	AK	WRANGELL	WRANGELL	WRG	13,688
408	NJ	TRENTON	MERCER COUNTY	TTN	13,018
409	AK	YAKUTAT	YAKUTAT	YAK	12,913
410	MS	GREENVILLE	GREENVILLE MUNI	GLH	12,815
411	AK	ST MARY'S	ST MARY'S	KSM	12,512
412	IN	KOKOMO	KOKOMO MUNI	OKK	12,139
413	AK	GALENA	GALENA	GAL	11,780
414	WA	FRIDAY HARBOR	FRIDAY HARBOR	FHR	11,479
415	AK	GUSTAVUS	GUSTAVUS	GST	11,440
416	AK	ANIAK	ANIAK	ANI	11,218
417	OH	PORT CLINTON	CARL R KELLER FIELD	PCW	11,095
418	OR	PENOLETON	PENOLETON MUNI	PDT	11,056
419	FL	MIAMI	CHALK	X44	11,048
420	IN	TERRE HAUTE	HULMAN REGIONAL	HUF	10,947

REPORT V1

U.S. AIRPORT ENPLANEMENT ACTIVITY SUMMARY FOR CY 1991
LISTED BY RANK ORDER, ENPLANEMENTS

RANK	STATE	ASSOCIATED CITY	AIRPORT NAME	LOCID	ENPLANEMENTS
421	IN	ANDERSON	ANDERSON MUNI	AID	10,831
422	TX	FORT HOOD/KILLEEN/	ROBERT GRAY AAF	GRK	10,515
423	AK	COLD BAY	COLD BAY	COB	10,485
424	PA	FRANKLIN	CHESS-LAMBERTON	FKL	10,428
425	WA	SEATTLE	LAKE UNION AIR SERVI	WAS7	10,393
426	CA	IMPERIAL	IMPERIAL COUNTY	IPL	10,372
427	AK	ADAK ISLAND	ADAK NAS	ADK	10,356
428	NM	CARLSBAD	CAVERN CITY AIR TRML	CNM	10,078
429	GA	FORT BENNING(COLUMBU	LAWSON AAF	LSF	10,064
430	NY	NIAGARA FALLS	NIAGARA FALLS INTL	IAG	9,955
431	NY	ROME	GRIFFISS AFB	RME	9,716
432	WA	TACOMA	MCCHORD AFB	TCM	9,636
433	CA	VISALIA	VISALIA MUNI	VIS	9,265
434	MI	IRON MOUNTAIN/KINGSF	FORD	IMT	9,086
435	AK	HOONAH	HOONAH	HMH	9,076
438	OR	AURORA	AURORA STATE	3S2	9,058
437	CA	FAIRFIELD	TRAVIS AFB	SUU	9,010
438	PA	PHILADELPHIA	WINGS FIELD	N67	8,948
439	MO	CAPE GIRARDEAU	CAPE GIRARDEAU MUNI	CGI	8,933
440	MI	SAULT STE MARIE	CHIPPEWA COUNTY INTL	CIU	8,799
441	MT	SIDNEY	SIDNEY-RICHLAND MUNI	SDY	8,794
442	WV	BECKLEY	RALEIGH COUNTY MEMOR	BKW	8,652
443	CA	CARLSBAD	MC CLELLAN-PALOMAR	CRQ	8,551
444	AZ	FORT HUACHUCA/SIERRA	LIBBY AAF/SIERRA VIS	FHU	8,517
445	AK	ANCHORAGE	ELMENDORF AFB	EDF	8,459
446	MS	LAUREL/HATTIESBURG	HATTIESBURG-LAUREL R	PIB	8,275
447	AK	NEW STUYAHOK	NEW STUYAHOK	KNW	8,119
448	MI	ALPENA	ALPENA COUNTY REGION	APN	8,117
449	TX	SAN ANTONIO	KELLY AFB	SKF	8,056
450	OH	SANDUSKY	GRIFFING SANDUSKY	SKY	7,895
451	CA	AVALON	CATALINA	AVX	7,774
452	ID	COEUR D'ALENE	COEUR D'ALENE AIR TE	COE	7,725
453	CO	ALAMOSA	SAN LUIS VALLEY REGI	ALS	7,661
454	NM	SANTA FE	SANTA FE COUNTY MUNI	SAF	7,474
455	AK	UNALAKLEET	UNALAKLEET	UNK	7,344
456	HI	KALAUPAPA	KALAUPAPA	LUP	7,279
457	IA	FORT DODGE	FORT DODGE REGIONAL	FOD	7,222
458	SD	WATERTOWN	WATERTOWN MUNI	ATY	7,201
459	MN	GRAND RAPIDS	GRAND RAPIDS/ITASCA	GPZ	7,147
460	WV	BLUEFIELD	MERCER COUNTY	BLF	7,032
461	NC	FAYETTEVILLE	POPE AFB	POB	7,027
462	AK	MC GRATH	MC GRATH	MCG	7,011
463	ME	AUGUSTA	AUGUSTA STATE	AUG	7,002
464	WA	SEATTLE	BOEING FIELD/KING CO	BFI	6,998
465	HI	KAMUELA	WAIHEA-KOHALA	MJE	6,989
466	DE	DOVER	DOVER AFB	DOV	6,861
467	LA	ALEXANDRIA	ENGLAND AFB	AEX	6,773
468	MD	CAMP SPRINGS	ANDREWS AFB	ADW	6,708
469	WY	LARAMIE	GENERAL BRES FIELD	LAR	6,500
470	GU	ANDERSEN, MARIANA ISL	ANDERSEN AFB	UAM	6,484
471	AL	ANNISTON	ANNISTON METROPOLITA	ANB	6,375
472	CO	CORTEZ	CORTEZ-MONTEZUMA COU	CEZ	6,303
473	WA	KENMORE	KENMORE AIR HARBOR I	S80	6,279
474	GA	SAVANNAH	HUNTER AAF	SVN	6,261
475	AK	FORT YUKON	FORT YUKON	FYU	6,239
476	TN	JACKSON	MC KELLAR-SIPES REGI	MKL	6,215
477	UT	CEDAR CITY	CEDAR CITY MUNI	CDC	6,215
478	NJ	TETERBORO	TETERBORO	TEB	6,171
479	WA	ANACORTES	ANACORTES	74S	6,117
480	VI	ST THOMAS	FRENCHMAN'S REEF	VIO3	6,000

REPORT V1

U.S. AIRPORT ENPLANEMENT ACTIVITY SUMMARY FOR CY 1991
LISTED BY RANK ORDER, ENPLANEMENTS

RANK	STATE	ASSOCIATED CITY	AIRPORT NAME	LOCID	ENPLANEMENTS
481	MD	CUMBERLAND	CUMBERLAND	CBE	5,981
482	AK	ST PAUL ISLAND	ST PAUL ISLAND	SNP	5,927
483	NM	LAS CRUCES	LAS CRUCES INTERNATI	LRU	5,898
484	IA	SPENCER	SPENCER MUNI	SPW	5,893
485	FL	VFPO BEACH	VERO BEACH MUNI	VRB	5,859
486	AQ	FIJIUTA VILLAGE	FITIUTA	FAQ	5,821
487	AK	ILIAMNA	ILIAMNA	ILI	5,814
488	ND	DEVILS LAKE	DEVILS LAKE MUNI	DVL	5,761
489	AZ	PRESCOTT	ERNEST A. LOVE FIELD	PRC	5,714
490	NJ	WRIGHTSTOWN	MC GUIRE AFB	WRI	5,672
491	WA	MOSES LAKE	GRANT COUNTY	MWH	5,605
492	AK	WAINWRIGHT	WAINWRIGHT AFS	AK03	5,553
493	MN	THIEF RIVER FALLS	THIEF RIVER FALLS RE	TVF	5,547
494	MA	PROVINCETOWN	PROVINCETOWN MUNI	PVC	5,543
495	OR	BAKER	BAKER MUNI	BKE	5,485
496	MO	FORT LEONARD WOOD	FORNEY AAF	TBN	5,482
497	NV	LAS VEGAS	NORTH LAS VEGAS AIR	VGT	5,420
498	KS	SALINA	SALINA MUNI	SLN	5,391
499	VA	DANVILLE	DANVILLE REGIONAL	DAN	5,300
500	CA	MERCED	MERCED MUNICIPAL/MAC	MCE	5,256
501	AK	SAND POINT	SAND POINT	SDP	5,237
502	UT	MOAB	CANYONLANDS FIELD	CNY	5,067
503	OR	SALEM	MENARY FLD	SLE	5,010
504	CA	MAMMOTH LAKES	MAMMOTH - JUNE LAKES	MMH	4,907
505	ME	BAR HARBOR	HANCOCK COUNTY-BAR H	BHB	4,906
506	KS	GARDEN CITY	GARDEN CITY MUNI	GCK	4,853
507	AR	MOUNTAIN HOME	BAXTER COUNTY REGION	BPK	4,832
508	AK	GALBRAITH LAKE	GALBRAITH LAKE	GBH	4,809
509	NM	GALLUP	GALLUP MUNICIPAL	GUP	4,754
510	KS	HAYS	HAYS MUNI	HYS	4,688
511	AZ	PAGE	PAGE MUNI	PGA	4,614
512	AK	SHEMYA	SHEMYA AFB	SYA	4,437
513	CA	SAN PEDRO	PORTS O'CALL	CAS2	4,408
514	KS	DODGE CITY	DODGE CITY REGIONAL	DDC	4,343
515	MI	IRONWOOD	GOGEBIC COUNTY	IWD	4,174
516	AQ	OFU VILLAGE	OFU	Z08	4,071
517	IL	CHICAGO/WHEELING/	PAL-WAUKEE	PWK	4,064
518	AK	TANANA	RALPH M CALHOUN MEML	TAL	3,878
519	WI	MILWAUKEE	LAWRENCE J TIMMERMAN	MWC	3,818
520	NY	POUGHKEEPSIE	DUTCHESS COUNTY	POU	3,787
521	AK	AKUTAN	AKUTAN	KQA	3,775
522	AK	KAKE	KAKE	KAE	3,770
523	AR	SPRINGDALE	SPRINGDALE MUNI	ASG	3,754
524	AK	SELDOVIA	SELDOVIA	SOV	3,741
525	KS	WICHITA	COLONEL JAMES JABARA	3KM	3,726
526	NY	FARMINGDALE	REPUBLIC	FRG	3,720
527	WA	EAST SOUND	WALDRONAIRE	90WA	3,717
528	CA	LOMPOC	LOMPOC	LPC	3,697
529	VI	CRUZ BAY, ST JOHN	CRUZ BAY	X96	3,618
530	ND	JAMESTOWN	JAMESTOWN MUNI	JMS	3,588
531	AK	KIPNUK	KIPNUK	IIK	3,586
532	OH	CINCINNATI	CINCINNATI MUNI AIRP	LUK	3,575
533	AK	RED DEVIL	RED DEVIL	RDV	3,570
534	NY	MASSENA	MASSENA INTL-RICHARD	MSS	3,553
535	AK	HOOPER BAY	HOOPER BAY	HPB	3,548
536	AK	CHEVAK	CHEVAK	VAK	3,546
537	OK	ALTUS	ALTUS AFB	LTS	3,544
538	FL	JACKSONVILLE	JACKSONVILLE NAS /TO	NIP	3,544
539	AK	NOORVIK	ROBERT /BOB/ CURTIS	ORV	3,528
540	ND	WILLISTON	SLOULIN FLD INTL	ISN	3,497

REPORT V1

U.S. AIRPORT ENPLANEMENT ACTIVITY SUMMARY FOR CY 1991
LISTED BY RANK ORDER, ENPLANEMENTS

RANK	STATE	ASSOCIATED CITY	AIRPORT NAME	LOCID	ENPLANEMENTS
541	AK	POINT HOPE	POINT HOPE	PHO	3,478
542	AK	THORNE RIVER	THORNE RIVER	KTB	3,453
543	IN	BLOOMINGTON	MONROE COUNTY	BMG	3,384
544	NE	KEARNEY	KEARNEY MUNI	EAR	3,351
545	AZ	SEDONA	SEDONA	SEZ	3,345
546	NC	SOUTHERN PINES	MOORE COUNTY	SOP	3,323
547	NY	SARANAC LAKE	ADIRONDACK	SLK	3,310
548	NY	WATERTOWN	WATERTOWN INTERNATIO	ART	3,301
549	OH	KELLEYS ISLAND	KELLEYS ISLAND LAND	89D	3,270
550	AK	KING COVE	KING COVE	KVC	3,258
551	AR	HOT SPRINGS	MEMORIAL FIELD	HOT	3,228
552	ME	ROCKLAND	KNOX COUNTY REGIONAL	RKD	3,223
553	AK	SELAWIK	SELAWIK	WLK	3,211
554	AK	ANGOON	ANGOON	AGN	3,203
555	AK	PROSPECT CREEK	PROSPECT CREEK	PPC	3,203
556	AK	EAGLE	EAGLE	EAA	3,198
557	CO	LAMAR	LAMAR MUNI	LAA	3,188
558	NM	HOBBS	LEA COUNTY/HOBBS/	HOB	3,184
559	AK	TOGIK VILLAGE	TOGIK	TOG	3,168
560	NJ	ATLANTIC CITY	ATLANTIC CITY MUNI/B	AIY	3,142
561	CA	SALINAS	SALINAS MUNI	SNS	3,138
562	KS	LIBERAL	LIBERAL MUNI	LBL	3,119
563	MA	BEDFORD	LAURENCE G HANSCOM F	BED	3,087
564	AK	KALSKAG	KALSKAG	KLK	3,079
565	AK	TOKSOOK BAY	TOKSOOK BAY	OOK	3,054
566	DE	WILMINGTON	NEW CASTLE COUNTY	ILG	3,048
567	AK	BETTLES	BETTLES	BTT	3,025
568	NE	NORFOLK	KARL STEFAN MEMORIAL	OFK	2,980
569	CA	CRESCENT CITY	JACK MC NAMARA FIELD	CEC	2,910
570	AK	ANAKTUVUK PASS	ANAKTUVUK PASS	AKP	2,898
571	AK	KLAWOCK	KLAWOCK	9Z0	2,869
572	AK	SOLDOTNA	SOLDOTNA	SXQ	2,868
573	AK	GAMBELL	GAMBELL	GAM	2,865
574	AK	NOATAK	NOATAK	WTK	2,806
575	UT	VERNAL	VERNAL	VEL	2,789
576	AK	KIANA	BOB BAKER MEML	IAN	2,787
577	MT	WEST YELLOWSTONE	YELLOWSTONE	WYS	2,751
578	AK	MILATO	MILATO	NUL	2,710
579	AK	HARRISON	BOONE COUNTY	HRO	2,693
580	AK	RED DOG	RED DOG	39AK	2,645
581	HI	JOHNSTON ISLAND	JOHNSTON ATOLL	JON	2,644
582	ND	EASTON	EASTON MUNI	ESN	2,642
583	AK	SAVOONGA	SAVOONGA	SVA	2,634
584	NY	EAST HAMPTON	EAST HAMPTON	HTO	2,624
585	AK	OLD HARBOR	OLD HARBOR	OLH	2,602
586	AK	CRAIG	CRAIG	CGA	2,592
587	SD	HURON	HURON REGIONAL	HON	2,578
588	SD	YANKTON	CHAN GURNEY MUNI	YKN	2,564
589	AK	TUNTUTULIAK	TUNTUTULIAK	AKB1	2,554
590	NM	CLOVIS	CLOVIS MUNI	CVN	2,543
591	AK	SHISHMAREF	SHISHMAREF	SHH	2,523
592	CA	WILLITS	ELLS FIELD-WILLITS M	028	2,522
593	WI	CAMP DOUGLAS	VOLK FIELD	VOK	2,520
594	AK	KATMAI NATIONAL PARK	LAKE BROOKS	5Z9	2,500
595	PA	COATESVILLE	CHESTER COUNTY G O C	40N	2,398
596	AK	LARSEN BAY	LARSEN BAY	09AK	2,381
597	AK	HOLLIS	HOLLIS	HYL	2,350
598	NM	ALAMOGORDO	ALAMOGORDO-WHITE SAN	ALM	2,342
599	AK	NEW KOLIGANEK	NEW KOLIGANEK	KGK	2,312
600	WY	WORLAND	WORLAND MUNI	WRL	2,294

REPORT V1

U.S. AIRPORT ENPLANEMENT ACTIVITY SUMMARY FOR CY 1991
LISTED BY RANK ORDER, ENPLANEMENTS

RANK	STATE	ASSOCIATED CITY	AIRPORT NAME	LOCID	ENPLANEMENTS
801	IN	GARY	GARY REGIONAL	GYG	2,283
802	AK	KWIGILLINGOK	KWIGILLINGOK	KWK	2,247
803	IL	CHICAGO	LANSING MUNI	3HA	2,232
804	AK	KIVALINA	KIVALINA	KVL	2,208
805	MT	GLASGOW	GLASGOW INTL	GGW	2,193
806	AK	KONGIGANAK	KONGIGANAK	DUY	2,190
807	AK	PORT LIONS	PORT LIONS	ORI	2,185
808	MD	FREDERICK	FREDERICK MUNI	FDK	2,147
809	AK	CHEFORNAK	CHEFORNAK	Z74	2,144
810	AK	MUIQSUT	MUIQSUT	10AK	2,139
811	AK	STEBBINS	STEBBINS	WBB	2,104
812	IL	MOUNT VERNON	MOUNT VERNON/OUTLAND	MVN	2,102
813	CA	RIVERSIDE	RIVERSIDE MUNI	RAL	2,033
814	MI	MENOMINEE	MENOMINEE-MARINETTE	MNM	2,046
815	AK	ATQASUK	ATQASUK	Z46	2,021
816	TX	DANBURY	SALAIKA AVIATION	07TA	2,000
817	AZ	KINGMAN	KINGMAN	IGM	1,975
818	VA	HAMPTON	LANGLEY AFB	LFI	1,970
819	NM	SILVER CITY	GRANT COUNTY	SVC	1,987
820	AK	TUNUNAK	TUNUNAK	AK45	1,985
821	TX	FORT BLISS/EL PASO/	BIGGS AAF	BIF	1,936
822	AK	CHIGNIK	CHIGNIK FISHERIES	KCG	1,929
823	NY	OGDENSBURG	OGDENSBURG INTL	OGS	1,927
824	AK	EKWOK	EKWOK	KEK	1,925
825	AK	SCAMMON BAY	SCAMMON BAY	SCM	1,918
826	OK	ENID	ENID WOODRING MUNI	WDG	1,915
827	AK	BUCKLAND	BUCKLAND	7K5	1,908
828	AK	HUSLIA	HUSLIA	HSL	1,905
829	AK	ELEGIK	BARTLETTS	AK96	1,892
830	AK	QUINHAGAK	QUINHAGAK	AQH	1,887
831	AK	SEWARD	SEWARD	SWD	1,882
832	NC	STATESVILLE	STATESVILLE MUNI	SVH	1,881
833	MT	WOLF POINT	L M CLAYTON	OLF	1,880
834	OK	PONCA CITY	PONCA CITY MUNI	PNC	1,887
835	AK	CLARKS POINT	CLARKS POINT	CLP	1,859
836	OR	LA GRANDE	LA GRANDE/UNION COUN	LGD	1,846
837	AK	KWETHLUK	KWETHLUK	KWT	1,838
838	AK	OUZINKIE	OUZINKIE	AK5	1,838
839	AK	PILOT STATION	PILOT STATION	AK10	1,826
840	AK	WHITE MOUNTAIN	WHITE MOUNTAIN	WMO	1,816
841	AZ	WHITERIVER	WHITERIVER	E24	1,792
842	MI	MANISTEE	MANISTEE CO.-BLACKER	MBL	1,784
843	MI	PONTIAC	OAKLAND-PONTIAC	PTK	1,780
844	AK	BARTER ISLAND	BARTER ISLAND LRRS	BTI	1,767
845	IA	OTTUMWA	OTTUMWA INDUSTRIAL	OTM	1,758
846	OH	PUT IN BAY	PUT IN BAY	OH30	1,745
847	AK	KASIGLUK	KASIGLUK	Z09	1,740
848	MO	KIRKSVILLE	KIRKSVILLE REGIONAL	IRK	1,722
849	CA	VAN NUYS	VAN NUYS	VNY	1,721
850	AK	KALTAG	KALTAG	KAL	1,721
851	MA	SPRINGFIELD/CHICOPEE	WESTOVER AFB	CEF	1,716
852	AK	VENETIE	VENETIE	VEE	1,707
853	AK	FIVE MILE	FIVE MILE	FVM	1,695
854	KS	GREAT BEND	GREAT BEND MUNI	G8D	1,680
855	AR	EL DORADO	GOODWIN FIELD	ELD	1,657
856	TX	NACOGDOCHES	A L MANGHAM JR. REGI	OCH	1,651
857	AK	PORT HEIDEN	PORT HEIDEN	PTH	1,640
858	UT	PRICE	CARBON COUNTY	PUC	1,635
859	LA	RUSTON	RUSTON MUNI	RSN	1,612
860	KY	FORT CAMPBELL(HOPKIN	CAMPBELL AAF	HOP	1,610

REPORT V1

U.S. AIRPORT ENPLANEMENT ACTIVITY SUMMARY FOR CY 1991
LISTED BY RANK ORDER, ENPLANEMENTS

RANK	STATE	ASSOCIATED CITY	AIRPORT NAME	LOCID	ENPLANEMENTS
661	IN	MUNCIE	DELAWARE COUNTY-JOHN	MIE	1,608
662	AK	KOYUK	KOYUK	KKA	1,607
663	AK	NEWTOK	NEWTOK	WWT	1,605
664	AK	AMBLER	AMBLER	Z80	1,592
665	UT	GREEN RIVER	GREEN RIVER MUNI	U37	1,589
666	AK	MEKORYUK	MEKORYUK	MYU	1,582
667	MN	FAIRMONT	FAIRMONT MUNI	FRM	1,543
668	AK	RUBY	RUBY	RBY	1,541
669	AK	NUNAPITCHUK	NUNAPITCHUK	16A	1,539
670	WY	EVANSTON	EVANSTON-UINTA COUNT	EVW	1,538
671	WI	WATERTOWN	WATERTOWN MUNI	RYV	1,500
672	AK	ST MICHAEL	ST MICHAEL	SMK	1,498
673	NV	ELY	ELY ARPT /YELLAND FL	ELY	1,493
674	GA	ATLANTA	FULTON COUNTY AIRPOR	FTY	1,489
675	AK	TETLIN	TETLIN	STE	1,485
676	WA	ROSARIO	ROSARIO	WA52	1,488
677	AK	EMMONAK	EMMONAK	ENM	1,486
678	AK	NAKNEK	NAKNEK	SNK	1,484
679	AK	ALLAKAKET	ALLAKAKET	AE7	1,480
680	AK	DEERING	DEERING /NEW/	OZ0	1,480
681	AK	HOLY CROSS	HOLY CROSS	4Z4	1,443
682	AK	ELIM	ELIM	ELI	1,424
683	AK	GOODNEWS	GOODNEWS	GNU	1,408
684	WA	ROCHE HARBOR	ROCHE HARBOR	WA50	1,403
685	AK	TOK	TOK JUNCTION	6K8	1,400
686	AK	MOUNTAIN VILLAGE	MOUNTAIN VILLAGE	MOU	1,387
687	AK	TOK	TOK	TKJ	1,380
688	AK	ATMAUTLUAK	ATMAUTLUAK	08AK	1,359
689	PA	PHILADELPHIA	NORTHEAST PHILADELPH	PNE	1,352
690	TX	BROWNWOOD	BROWNWOOD MUNI	BWD	1,330
691	AK	NAPAKIAK	NAPAKIAK	WNA	1,327
692	AK	TULUKSAK	TULUKSAK	TLT	1,322
693	AK	MANOKOTAK	MANOKOTAK	1Z2	1,321
694	AK	ARCTIC VILLAGE	ARCTIC VILLIAGE	ARC	1,320
695	NV	HAWTHORNE	HAWTHORNE MUNI	HTH	1,315
696	TX	ARLINGTON	ARLINGTON MUNI	FS4	1,311
697	AK	ENGLISH BAY	ENGLISH BAY	KEB	1,301
698	MT	MILES CITY	FRANK WILEY FIELD	MLS	1,300
699	AK	MARSHALL	MARSHALL	MLL	1,300
700	CA	POINT MUGU	FOINT MUGU NAS	NTD	1,299
701	AK	EEK	EEK	EEK	1,298
702	SC	NORTH MYRTLE BEACH	GRAND STRAND	CRE	1,288
703	AK	POINT LAY	POINT LAY LRRS	PIZ	1,287
704	AK	SHAKTOOLIK	SHAKTOOLIK/NEW	38A	1,285
705	AK	AKIACHAK	AKIACHAK	KKI	1,278
706	WI	WALKESHA	WALKESHA COUNTY	UES	1,258
707	AK	KOTLIK	KOTLIK	KOT	1,254
708	LA	PINEVILLE	PINEVILLE MUNI	9LAB	1,250
709	TX	FORT WORTH	FORT WORTH MEACHAM	FTW	1,222
710	FL	JACKSONVILLE	CRAIG MUNI	CRG	1,207
711	IA	AMES	AMES MUNI	AMW	1,206
712	IL	DIXON	DIXON MUNI-CHARLES R	C73	1,204
713	AK	PILOT POINT	PILOT POINT	PIP	1,191
714	MT	HAVRE	HAVRE CITY-COUNTY	HVR	1,173
715	AK	PELICAN	PELICAN	PEC	1,173
716	AK	SHUNGNAK	SHUNGNAK	SHG	1,163
717	AK	RUSSIAN MISSION	RUSSIAN MISSION	RSH	1,154
718	AK	SOUTH NAKNEK	SOUTH NAKNEK NR 2	WSN	1,143
719	TX	ORANGE	ORANGE COUNTY	ORG	1,139
720	IL	MATTOON/CHARLESTON	COLES COUNTY MEMORIA	MT0	1,139

REPORT V1

U.S. AIRPORT ENPLANEMENT ACTIVITY SUMMARY FOR CY 1991
LISTED BY RANK ORDER, ENPLANEMENTS

RANK	STATE	ASSOCIATED CITY	AIRPORT NAME	LOCID	ENPLANEMENTS
721	NE	HASTINGS	HASTINGS MUNI	HSI	1,137
722	AK	KARLUK	KARLUK	KYK	1,130
723	AK	AMCHITKA	AMCHITKA ISLAND	AHT	1,127
724	CA	SACRAMENTO	SACRAMENTO EXECUTIVE	SAC	1,120
725	UT	BRYCE CANYON	BRYCE CANYON	BCE	1,099
726	OH	DAYTON	WRIGHT-PATTERSON AFB	FFO	1,095
727	AK	PORT GRAHAM	PORT GRAHAM	PGM	1,095
728	AK	GOLOVIN	GOLOVIN	GLV	1,084
729	WA	LOPEZ	LOPEZ ISLAND	S31	1,080
730	FL	PANAMA CITY	TYNDALL AFB	PAM	1,072
731	AK	CHALKYITSIK	CHALKYITSIK	CIK	1,056
732	NE	MC COOK	MC COOK MUNI	MCK	1,055
733	NC	MANTEO	DARE COUNTY REGIONAL	MQI	1,046
734	AK	NIGHTMUTE	NIGHTMUTE	AKO6	1,042
735	AK	AKHIOK	AKHIOK	AKK	1,040
736	AK	KOYUKUK	KOYUKUK	KYU	1,030
737	AK	WALES	WALES	IWK	1,026
738	WI	FOND DU LAC	FOND DU LAC COUNTY	FLD	1,011
739	AK	SHAGELUK	SHAGELUK	SHX	1,001
740	WA	CHEHALIS	CHEHALIS-CENTRALIA	CLS	1,000
741	NY	FISHERS ISLAND	ELIZABETH FIELD	OB8	997
742	AK	ANCHORAGE	MERRILL FIELD	MRI	978
743	AK	AKIAK	AKIAK	AKI	960
744	MO	ST LOUIS	SPIRIT OF ST LOUIS	SUS	959
745	AK	ST GEORGE ISLAND	ST GEORGE	AK24	948
746	MT	GLENDDIVE	DAWSON COMMUNITY	GDY	928
747	CT	HARTFORD	HARTFORD-BRAINARD	HFD	925
748	AK	DELTA JUNCTION/FT GR	ALLEN AAF	BIG	921
749	AK	ANVIK	ANVIK	ANV	917
750	MT	LEWISTOWN	LEWISTOWN MUNI	LWT	917
751	AK	ALAKANUK	ALAKANUK	ALK	905
752	NJ	SOMERVILLE	SOMERSET	NS2	900
753	AK	BREVIK MISSION	BREVIK MISSION	KTS	900
754	MN	MANKATO	MANKATO MUNI	MKT	883
755	AK	EKUK	EKUK	KKU	882
756	AK	TENAKEE SPRINGS	TENAKEE	TKE	877
757	ID	SALMON	LEMHI COUNTY	SMN	876
758	OK	STILLWATER	STILLWATER MUNI	SWO	870
759	NC	GASTONIA	GASTONIA MUNI	OAS	868
760	ME	PATTEN	SHIN POND	85B	860
761	AK	STEVENS VILLAGE	STEVENS VILLAGE	SYS	852
762	WY	FORT BRIDGER	FORT BRIDGER	FBR	850
763	AK	GULKANA	GULKANA	GKN	846
764	FL	FORT LAUDERDALE	FORT LAUDERDALE EXEC	FXE	842
765	AK	GRAYLING	GRAYLING	KGX	814
766	WI	JANESVILLE	ROCK COUNTY	JVL	802
767	AK	BEAVER	BEAVER	WBQ	785
768	LA	NEW ORLEANS	LAKEFRONT	NEW	781
769	NY	NEW YORK	PAN AM METROPORT	6N4	780
770	NE	CHADRON	CHADRON MUNI	CDR	773
771	AK	KASAAN	KASAAN	KXA	773
772	WQ	WAKE ISLAND	WAKE ISLAND AIRFIELD	AWK	764
773	FL	FORT PIERCE	ST LUCIE COUNTY INTL	FPP	758
774	LA	BOSSIER CITY	BARKSDALE AFB	BAD	754
775	SD	BROOKINGS	BROOKINGS MUNI	BKX	747
776	AK	IGIUGIG	IGIUGIG	IGG	738
777	AK	PERRYVILLE	PERRYVILLE	AK05	733
778	AK	CHIGNIK LAKE	CHIGNIK LAKE	AK79	723
779	MO	KANSAS CITY	KANSAS CITY DOWNTOWN	MKC	723
780	AK	TELLER	TELLER	AK54	721

REPORT V1

U.S. AIRPORT ENPLANEMENT ACTIVITY SUMMARY FOR CY 1991
LISTED BY RANK ORDER, ENPLANEMENTS

RANK	STATE	ASSOCIATED CITY	AIRPORT NAME	LOCID	ENPLANEMENTS
781	AK	HUGHES	HUGHES	HUS	703
782	NH	LACONIA	LACONIA MUNI	LCI	701
783	PR	ROOSEVELT ROADS	ROOSEVELT ROADS NS (NRR	700
784	NV	FALLON	FALLON NAS /VAN VOOR	NFL	699
785	AR	CAMDEN	HARRELL FIELD	CDH	697
786	OH	MANSFIELD	MANSFIELD LAHM MUNI	MFO	691
787	KS	GOODLAND	RENNER FLD /GOODLAND	GLD	688
788	AK	LEVELOCK	LEVELOCK	KLL	686
789	AK	HYDABURG	HYDABURG	HYG	678
790	VA	MARTINSVILLE	BLUE RIDGE	MTV	651
791	GA	STATESBORO	STATESBORO MUNI	TBR	650
792	AK	FALSE PASS	FALSE PASS	KFP	645
793	AK	SLEETMUTE	SLEETMUTE	SLQ	639
794	AK	PLATINUM	PLATINUM	PTU	636
795	OH	COLUMBUS	OHIO STATE UNIVERSIT	OSU	630
796	AK	CROOKED CREEK	CROOKED CREEK	CJX	626
797	OK	OKLAHOMA CITY	TINKER AFB	TIK	618
798	AK	COFFMAN COVE	COFFMAN COVE	KCC	613
799	NY	NEW YORK	PORT AUTHORITY-WEST	JRA	609
800	AZ	CHANDLER	CHANDLER MUNI	P10	604
801	CA	SAN DIEGO	NORTH ISLAND NAS /HA	NZY	599
802	OH	CLEVELAND	BURKE LAKEFRONT	SKL	598
803	WV	MARTINSBURG	EASTERN WV REGIONAL/	MRB	593
804	ME	BIDDEFORD	BIDDEFORD MUNI	B19	592
805	CA	SACRAMENTO	MC CLELLAN AFB	MCC	588
806	NE	ALLIANCE.	ALLIANCE MUNI	AIA	579
807	TX	PARIS	COX FLD	PRX	574
808	AK	PEDRO BAY	PEDRO BAY	AKO4	561
809	FL	ORLANDO	CENTRAL FLORIDA REGI	SFB	557
810	ND	GRAND FORKS	GRAND FORKS AFB	RDR	552
811	AK	KOBUK	KOBUK	OBU	548
812	AK	RAMPART	RAMPART	RMP	539
813	AK	NAPASKIAK	NAPASKIAK	PKA	536
814	GA	VALDOSTA	MOODY AFB	VAD	536
815	TX	AUSTIN	BERGSTROM AFB	BSM	536
816	AK	LAZY BAY	ALITAK	ALZ	533
817	AR	JACKSONVILLE	LITTLE ROCK AFB	LRF	530
818	NE	SIDNEY	SIDNEY MUNI	SNY	523
819	AL	GADSDEN	GADSDEN MUNI	GAD	519
820	AZ	TAYLOR	TAYLOR	4EO	513
821	SD	SPEARFISH	BLACK HILLS-CLYDE IC	SPF	509
822	FL	TAMPA	PETER O'KNIGHT	TPF	509
823	UT	DUGWAY PROVING GROUN	MICHAEL AAF	DPG	504
824	AK	CHIGNIK FLATS	CHIGNIK LAGOON	KCL	503
825	AK	STONY RIVER	STONY RIVER 2	SRV	498
826	FL	MAYPORT	MAYPORT NAS	NRB	495
827	WA	STUART ISLAND	STUART ISLAND AIRPAR	7WAS	486
828	RI	PANTUCKET	NORTH CENTRAL STATE	SPZ	472
829	WV	ELKINS	ELKINS-RANDOLPH CNTY	EKN	468
830	WI	MARSHFIELD	MARSHFIELD MUNI	MFI	466
831	AK	PORT BAILEY	PORT BAILEY	KPY	464
832	AK	NONDALTON	NONDALTON	SNN	463
833	CA	SANTA ANA	EL TORO MCAS	NZJ	461
834	KS	PARSONS	TRI-CITY	PPF	455
835	TX	LUBBOCK	REESE AFB	REE	453
836	FL	SEBRING	SEBRING REGIONAL	SEF	450
837	MA	NORTH ADAMS	HARRIMAN-AND-WEST	2B6	450
838	MN	WORTHINGTON	WORTHINGTON MUNI	OTG	446
839	SC	BEAUFORT	BEAUFORT MCAS /MERRI	NBC	446
840	MS	COLUMBUS	COLUMBUS AFB	CBM	443

REPORT C1

COMPARISON REPORT FOR PRIMARY AIRPORTS

SPONSOR'S STATE/TERRITORY AIRPORT	CITY	LOCID	CY 1990 ENPLACEMENTS	FY 1992 APPORTIONMENT	CY 1991 ENPLACEMENTS	FY 1993 APPORTIONMENT	PERCENTAGE CHANGE ENPLAN.	PERCENTAGE CHANGE APPORT
THE WILLIAM B HARTSFIELD ATLAN								
ATLANTA	ATL		24,134,062	\$16,000,000	18,886,533	\$13,641,246	-21.7%	-14.7%
SAVANNAH INTERNATIONAL								
SAVANNAH	SAV		531,786	\$1,710,667	480,538	\$1,639,399	-9.6%	-4.2%
BUSH FIELD								
AUGUSTA	AGS		229,093	\$985,642	234,541	\$999,807	2.4%	1.4%
COLUMBUS METROPOLITAN								
COLUMBUS	CSG		118,461	\$697,989	121,106	\$704,876	2.2%	1.0%
SOUTHWEST GA. REGIONAL								
ALBANY	ABY		49,317	\$384,673	44,338	\$400,000	-10.1%	4.0%
LEWIS B. WILSON								
MACON	MCN		41,477	\$323,521	32,101	\$400,000	-22.6%	23.6%
GLYNCO JETPORT								
BRUNSWICK	BQK		38,158	\$300,000	26,110	\$400,000	-31.6%	33.3%
VALDOSTA REGIONAL								
VALDOSTA	VLD		18,950	\$300,000	18,098	\$400,000	6.8%	33.3%
ATHENS/BEN EPPS								
ATHENS	AHN		18,558	\$300,000	16,902	\$400,000	-8.9%	33.3%
PRIMARY A/P TOTAL FOR GEORGIA								
			25,177,872	\$21,002,502	19,860,267	\$18,985,328	-21.1%	-9.6%
KENTUCKY								
GREATER CINCINNATI/NORTHERN KE								
COVINGTON/CINCINNAT	CVG		4,538,270	\$4,314,876	5,044,813	\$4,644,128	11.2%	7.6%
STANDIFORD FIELD								
LOUISVILLE	SDF		1,038,821	\$2,040,234	1,001,745	\$2,016,134	-3.6%	-1.2%
BLUE GRASS								
LEXINGTON	LEX		403,152	\$1,438,195	415,031	\$1,469,081	3.0%	2.2%
BARKLEY REGIONAL								
PADUCAH	PAH		32,652	\$300,000	31,789	\$400,000	-2.6%	33.3%
OWENSBORO-DAVISS COUNTY								
OWENSBORO	OWB		14,928	\$300,000	13,691	\$400,000	-8.3%	33.3%
PRIMARY A/P TOTAL FOR KENTUCKY								
			6,027,824	\$8,393,305	6,507,079	\$8,929,343	8.0%	6.4%
MISSISSIPPI								
JACKSON INTERNATIONAL								
JACKSON	JAN		405,953	\$1,445,478	395,891	\$1,418,317	-2.5%	-1.8%
GULFPORT-BILOXI RGNL								
GULFPORT	GPT		108,461	\$671,998	95,529	\$626,751	-11.9%	-6.7%
GOLDEN TRIANGLE REGIONAL								
COLUMBUS/W POINT/ST	GTR		46,359	\$361,600	44,639	\$400,000	-3.7%	10.6%
KEY FIELD								
MERIDIAN	MEI		25,973	\$300,000	27,859	\$400,000	7.3%	33.3%
TUPELO MUNICIPAL - C D LEMONS								
TUPELO	TUP		19,651	\$300,000	20,728	\$400,000	5.5%	33.3%
GREENVILLE MUNI								
GREENVILLE	GLH		14,563	\$300,000	12,615	\$400,000	-13.4%	33.3%
PRIMARY A/P TOTAL FOR MISSISSIPPI								
			620,960	\$3,379,077	597,261	\$3,646,068	-3.8%	7.9%
NORTH CAROLINA								
CHARLOTTE/DOUGLAS INT'L								
CHARLOTTE	CLT		7,784,047	\$6,424,631	8,425,447	\$6,841,541	8.2%	6.5%
RALEIGH-DURHAM INTERNATIONAL								
RALEIGH/DURHAM	RDU		4,601,537	\$4,355,999	4,640,334	\$4,381,217	0.8%	0.6%
PIEDMONT TRIAD INTERNATIONAL								
GREENSBORO	GSO		922,886	\$1,864,841	854,572	\$1,920,472	-7.4%	-2.3%
ASHEVILLE REGIONAL								
ASHEVILLE	AVL		264,600	\$1,077,960	260,115	\$1,066,299	-1.7%	-1.1%
FAYETTEVILLE REGIONAL/GRANNIS								
FAYETTEVILLE	FAY		188,734	\$875,508	200,530	\$911,378	7.4%	4.1%
NEW HANOVER COUNTY								
WILMINGTON	ILM		166,005	\$821,813	172,192	\$837,699	3.7%	2.0%
ALBERT J ELLIS								
JACKSONVILLE	OAJ		97,180	\$635,336	104,905	\$662,753	8.0%	4.3%
CRAVEN COUNTY REGIONAL								
NEW BERN	EWN		69,547	\$491,644	73,832	\$513,925	6.2%	4.5%
PITT-GREENVILLE								
GREENVILLE	PGV		54,239	\$412,043	56,730	\$424,896	4.6%	3.1%
KINSTON REGIONAL JETPORT AT ST								
KINSTON	ISO		44,660	\$348,348	34,554	\$400,000	-22.6%	14.8%
HICKORY REGIONAL								
HICKORY	HKY		37,394	\$300,000	32,353	\$400,000	-13.5%	33.3%
SMITH REYNOLDS								
WINSTON SALEM	INT		23,378	\$300,000	23,365	\$400,000	-0.1%	33.3%
ROCKY MOUNT-WILSON								
ROCKY MOUNT	RWI		18,368	\$300,000	14,861	\$400,000	-19.1%	33.3%
PRIMARY A/P TOTAL FOR NORTH CAROLINA								
			14,270,676	\$18,308,023	14,893,780	\$19,160,281	4.4%	4.7%
SOUTH CAROLINA								

REPORT C1

COMPARISON REPORT FOR PRIMARY AIRPORTS

SPONSOR'S STATE/TERRITORY AIRPORT	CITY	LOCID	CY 1990 ENPLANEMENTS	FY 1992 APPORTIONMENT	CY 1991 ENPLANEMENTS	FY 1993 APPORTIONMENT	PERCENTAGE CHANGE ENPLAN.	PERCENTAGE CHANGE APPORT.
CHARLESTON AFB/INTL	CHARLESTON	CHS	680,267	\$1,807,174	640,775	\$1,781,504	-5.8%	-1.4%
GREENVILLE-SPARTANBURG	GREER	GSP	589,801	\$1,748,371	529,573	\$1,709,222	-10.2%	-2.2%
COLUMBIA METROPOLITAN	COLUMBIA	CAE	555,881	\$1,726,193	514,098	\$1,699,162	-7.5%	-1.5%
MYRTLE BEACH AFB	MYRTLE BEACH	MYR	284,211	\$1,076,949	271,707	\$1,086,438	2.8%	1.8%
HILTON HEAD	HILTON HEAD ISLAND	49J	69,086	\$489,143	71,854	\$503,641	4.0%	3.0%
FLORENCE REGIONAL	FLORENCE	FLO	50,969	\$385,039	45,275	\$400,000	-11.2%	1.3%
PRIMARY A/P TOTAL FOR SOUTH CAROLINA			2,209,995	\$7,242,869	2,073,280	\$7,189,967	-8.2%	-0.7%
TENNESSEE								
NASHVILLE INTERNATIONAL	NASHVILLE	BNA	3,681,776	\$3,745,154	4,300,568	\$4,160,369	17.4%	11.1%
MEMPHIS INTL	MEMPHIS	MEM	4,231,631	\$4,115,560	3,932,939	\$1,980,705	-7.1%	-52.4%
MC GHEE TYSON	KNOXVILLE	TYS	583,046	\$1,743,980	576,502	\$1,739,726	-1.1%	-0.2%
LOVELL FIELD	CHATTANOOGA	CHA	281,374	\$1,147,572	274,217	\$1,102,964	-5.9%	-3.9%
TRI-CITY REGIONAL	BRISTOL/JOHNSON/KIN TRI	TRI	214,459	\$947,593	213,398	\$844,835	-0.5%	-0.3%
PRIMARY A/P TOTAL FOR TENNESSEE			8,982,286	\$11,699,859	9,297,624	\$9,908,599	3.5%	-15.3%
PUERTO RICO								
LUIS MUÑOZ MARIN INTL	SAN JUAN	SJU	4,157,577	\$4,067,425	4,012,422	\$3,973,074	-3.5%	-2.3%
EUGENIO MARIA DE HOSTOS	MAYAGUEZ	MAZ	75,741	\$523,853	71,146	\$499,959	-6.1%	-4.6%
VIEQUES	ISLA DE VIEQUES	VQS	60,508	\$444,642	65,743	\$471,884	8.7%	6.1%
DIEGO JIMENEZ TORRES	FAJARDO	X95	51,544	\$398,029	65,847	\$471,364	27.4%	18.4%
RAFAEL HERNANDEZ	AGUADILLA	BON	10,335	\$300,000	45,607	\$400,000	341.3%	33.3%
MERCEDITA	PONCE	PSE	18,193	\$300,000	44,215	\$400,000	173.1%	33.3%
ISLA GRANDE	SAN JUAN	SIG	18,203	\$300,000	19,190	\$400,000	5.4%	33.3%
CULEBRA	ISLA DE CULEBRA	CPX	12,272	\$300,000	16,035	\$400,000	30.7%	33.3%
PRIMARY A/P TOTAL FOR PUERTO RICO			4,402,373	\$6,633,849	4,340,005	\$7,016,261	-1.4%	5.8%
VIRGIN ISLANDS								
CYRIL E KING	CHARLOTTE AMALIE	STT	572,595	\$1,737,187	602,373	\$1,756,542	5.2%	1.1%
ALEXANDER HAMILTON	CHRISTIANSTED	STX	268,913	\$1,089,174	303,857	\$1,180,028	13.0%	8.3%
PRIMARY A/P TOTAL FOR VIRGIN ISLANDS			841,508	\$2,826,361	906,230	\$2,936,570	7.7%	3.9%
TOTAL FOR REGION			105,180,718	\$132,930,006	99,503,658	\$129,147,463	-5.4%	-2.9%
SOUTHWEST REGION								
ARKANSAS								
ADAMS FIELD	LITTLE ROCK	LIT	976,023	\$1,999,415	977,082	\$2,000,080	0.1%	0.0%
DRAKE FIELD	FAYETTEVILLE	FVW	136,373	\$744,570	159,615	\$804,989	17.0%	8.1%
FORT SMITH MUNI	FORT SMITH	FSM	109,677	\$675,160	107,363	\$669,144	-2.1%	-0.9%
TEXARKANA REGIONAL-WEBB FIELD	TEXARKANA	TXK	44,842	\$349,768	40,073	\$400,000	-10.6%	14.4%
PRIMARY A/P TOTAL FOR ARKANSAS			1,268,915	\$3,788,913	1,284,113	\$3,874,233	1.4%	2.8%

REPORT C1

COMPARISON REPORT FOR PRIMARY AIRPORTS

SPONSOR'S STATE/TERRITORY AIRPORT	CITY	LOCID	CY 1980 ENPLANEMENTS	FY 1992 APPORTIONMENT	CY 1991 ENPLANEMENTS	FY 1993 APPORTIONMENT	PERCENTAGE CHANGE ENPLAN.	PERCENTAGE CHANGE APPORT.
LOUISIANA								
NEW ORLEANS INTL/MOISANT FLD/ BATON ROUGE METROPOLITAN, RYAN SHREVEPORT REGIONAL	NEW ORLEANS SHREVEPORT	MSY	3,438,604	\$3,600,093	3,255,817	\$3,481,281	-5.3%	-3.3%
LAFAYETTE REGIONAL	LAFAYETTE	BTR	437,500	\$1,527,500	429,570	\$1,506,882	-1.8%	-1.4%
MONROE REGIONAL	MONROE	SHV	326,174	\$1,238,052	311,199	\$1,189,117	-4.6%	-3.1%
ESLER REGIONAL	ALEXANDRIA	LFT	124,152	\$712,785	131,928	\$733,008	6.3%	2.8%
LAKE CHARLES REGIONAL	LAKE CHARLES	MLU	110,285	\$676,741	113,428	\$684,913	2.9%	1.2%
		ESF	67,483	\$480,912	67,930	\$483,236	0.7%	0.5%
		LCH	60,134	\$442,697	62,592	\$455,478	4.1%	2.9%
PRIMARY A/P TOTAL FOR LOUISIANA								
			4,584,332	\$8,678,790	4,372,462	\$8,543,915	-4.2%	-1.6%
NEW MEXICO								
ALBUQUERQUE INTL	ALBUQUERQUE	ABQ	2,515,863	\$3,000,311	2,458,353	\$2,982,929	-2.3%	-1.3%
FOUR CORNERS REGIONAL	FARMINGTON	FMN	69,443	\$491,104	68,042	\$473,418	-4.9%	-3.6%
ROSWELL INDUSTRIAL AIR CENTER	ROSWELL	ROW	28,507	\$300,000	25,819	\$400,000	-8.4%	33.3%
CAVERN CITY AIR TRML	CARLSBAD	CNM	9,787	\$0	10,078	\$400,000	3.2%	3.2%
PRIMARY A/P TOTAL FOR NEW MEXICO								
			2,623,580	\$3,791,415	2,560,292	\$4,236,347	-2.4%	11.7%
OKLAHOMA								
WILL ROGERS WORLD	OKLAHOMA CITY	OKC	1,544,989	\$2,389,249	1,482,882	\$2,328,873	-4.0%	-1.7%
TULSA INTL	TULSA	TUL	1,490,314	\$2,333,704	1,420,331	\$1,144,108	-4.7%	-51.0%
LAWTON MUNI	LAWTON	LAW	74,850	\$519,220	75,694	\$523,609	1.1%	0.9%
PRIMARY A/P TOTAL FOR OKLAHOMA								
			3,110,183	\$5,222,173	2,978,907	\$3,996,590	-4.2%	-23.5%
TEXAS								
DALLAS/FORT WORTH INTERNATIONAL	DALLAS-FORT WORTH	DFW	24,268,621	\$18,000,000	24,092,801	\$17,025,321	-0.7%	6.4%
HOUSTON INTERCONTINENTAL	HOUSTON	IAH	8,127,303	\$6,847,747	8,452,340	\$6,859,021	4.0%	3.2%
WILLIAM P HOBBS	HOUSTON	HOU	3,889,084	\$3,957,911	3,781,702	\$3,823,106	-5.2%	-3.4%
DALLAS LOVE FIELD	DALLAS	DAL	2,885,090	\$3,240,309	2,794,424	\$3,181,378	-3.1%	-1.8%
SAN ANTONIO INTL	SAN ANTONIO	SAT	2,695,137	\$3,116,839	2,597,869	\$3,053,615	-3.6%	-2.0%
ROBERT MUELLER MUNI	AUSTIN	AUS	2,101,492	\$2,730,970	2,051,531	\$2,688,495	-2.4%	-1.2%
EL PASO INTL	EL PASO	ELP	1,877,115	\$2,455,125	1,871,354	\$2,451,380	-0.3%	-0.2%
LUBBOCK INTL	LUBBOCK	LBB	619,833	\$1,767,781	564,603	\$1,731,992	-8.9%	-2.0%
MIDLAND INTERNATIONAL	MIDLAND	MAF	584,891	\$1,745,178	538,689	\$1,715,148	-7.9%	-1.7%
RIO GRANDE VALLEY INTL	HARLINGEN	HRL	532,409	\$1,711,068	467,100	\$1,604,460	-12.3%	-6.2%
CORPUS CHRISTI INTL	CORPUS CHRISTI	CRP	463,273	\$1,594,510	455,757	\$1,574,968	-1.6%	-1.2%
AMARILLO INTL	AMARILLO	AMA	453,280	\$1,588,528	424,988	\$1,494,912	-6.3%	-4.7%
MILLER INTL	MC ALLEN	MFE	227,948	\$982,660	257,033	\$1,058,288	12.8%	7.7%
JEFFERSON COUNTY	BEAUMONT/PORT ARTHUR	BPT	119,950	\$701,870	111,358	\$679,528	-7.2%	-3.2%
EASTERWOOD FIELD	COLLEGE STATION	CLL	79,832	\$545,128	78,248	\$536,890	-2.0%	-1.5%
TYLER POUNDS FIELD	LAREDO	LRD	57,923	\$431,200	70,128	\$484,668	21.1%	14.7%
ABILENE REGIONAL	TYLER	TYR	78,854	\$540,041	69,394	\$490,849	-12.0%	-9.1%
SHEPPARD AFB/WICHITA FALLS	ABILENE	ABI	64,972	\$467,854	58,880	\$425,778	-12.5%	-9.0%
MATHIS FIELD	WICHITA FALLS	SPS	59,952	\$441,750	55,292	\$417,518	-7.8%	-5.5%
	SAN ANGELO	SJT	60,488	\$444,638	52,382	\$402,282	-13.4%	-9.5%

REPORT C1

COMPARISON REPORT FOR PRIMARY AIRPORTS

SPONSOR'S STATE/TERRITORY AIRPORT	CITY	LOCID	CY 1990 ENPLANEMENTS	FY 1992 APPORTIONMENT	CY 1991 ENPLANEMENTS	FY 1993 APPORTIONMENT	PERCENTAGE CHANGE ENPLAN.	PERCENTAGE CHANGE APPORT.
SPONSOR'S STATE/TERRITORY AIRPORT								
KILLEEN MUNI	KILLEEN	ILE	47,331	\$389,182	48,593	\$400,000	-1.6%	8.4%
WACO REGIONAL	WACO	ACT	41,671	\$325,034	44,544	\$400,000	6.9%	23.1%
ELLINGTON FIELD	HOUSTON	EFD	19,505	\$300,000	43,634	\$400,000	123.7%	33.3%
GREGG COUNTY	LONGVIEW	GGG	38,264	\$301,423	38,264	\$400,000	-1.0%	32.7%
VICTORIA REGIONAL	VICTORIA	VCT	24,024	\$300,000	22,248	\$400,000	-7.4%	33.3%
PRIMARY A/P TOTAL FOR TEXAS								
			49,319,430	\$32,686,623	48,838,113	\$53,719,587	-1.0%	2.0%
TOTAL FOR REGION								
			60,884,420	\$74,147,914	60,034,887	\$74,370,672	-1.4%	0.3%
WESTERN PACIFIC REGION								
ARIZONA								
PHOENIX SKY HARBOR INTL	PHOENIX	PHX	10,877,477	\$8,435,360	11,111,488	\$8,587,468	2.2%	1.8%
TUCSON INTL	TUCSON	TUS	1,329,824	\$2,229,388	1,218,428	\$2,156,977	-8.4%	-3.3%
GRAND CANYON NATIONAL PARK	GRAND CANYON	GCN	381,117	\$1,380,904	383,001	\$1,333,803	-4.8%	-3.4%
YUMA MCAS/YUMA INTL	YUMA	YUM	84,959	\$467,787	80,937	\$448,872	-6.2%	-4.5%
PULLIAM	FLAGSTAFF	FLG	47,367	\$389,463	45,835	\$400,000	-3.2%	8.3%
BULLHEAD LAUGHLIN	BULLHEAD CITY	POB	51,173	\$386,100	34,737	\$400,000	-32.1%	1.0%
LAKE HAVASU CITY	LAKE HAVASU CITY	HII	0	\$0	13,893	\$400,000		
PRIMARY A/P TOTAL FOR ARIZONA								
			12,751,917	\$13,279,000	12,848,315	\$13,725,118	0.8%	3.4%
CALIFORNIA								
LOS ANGELES INTL	LOS ANGELES	LAX	22,349,336	\$15,882,088	22,519,688	\$16,002,804	0.8%	0.7%
SAN FRANCISCO INTL	SAN FRANCISCO	SFO	14,683,854	\$10,915,875	15,186,626	\$11,236,307	3.4%	2.9%
SAN DIEGO INTL-LINDBERGH FLD	SAN DIEGO	SAN	5,487,805	\$4,931,943	5,617,219	\$5,016,182	2.4%	1.7%
SAN JOSE INTERNATIONAL	SAN JOSE	SJC	3,347,542	\$3,540,902	3,443,484	\$1,801,633	2.9%	-49.1%
METROPOLITAN OAKLAND INTL	OAKLAND	OAK	2,723,775	\$3,135,454	3,013,384	\$1,661,850	10.6%	-47.0%
ONTARIO INTL	ONTARIO	ONT	2,668,959	\$3,100,278	2,872,927	\$3,232,403	7.6%	4.3%
JOHN WAYNE AIRPORT-ORANGE COUN	SANTA ANA	SNA	2,280,818	\$2,854,030	2,638,331	\$3,078,615	15.1%	7.9%
SACRAMENTO METROPOLITAN	SACRAMENTO	SMF	1,806,942	\$2,539,512	2,175,688	\$2,779,196	20.4%	9.4%
BURBANK-GLENDALE-PASADENA	BURBANK	BUR	1,729,713	\$2,489,313	1,843,247	\$2,563,111	6.6%	3.0%
LONG BEACH /DAUGHERTY FIELD/	LONG BEACH	LGB	693,383	\$1,815,699	650,846	\$1,788,050	-6.1%	-1.5%
FRESNO AIR TERMINAL	FRESNO	FAT	430,655	\$1,587,703	439,728	\$1,533,293	-4.5%	-3.4%
PALM SPRINGS REGIONAL	PALM SPRINGS	PSP	450,631	\$1,561,641	417,318	\$1,475,027	-7.4%	-5.6%
SANTA BARBARA MUNI	SANTA BARBARA	SBA	308,521	\$1,192,155	293,179	\$1,152,265	-5.0%	-3.4%
MONTEREY PENINSULA	MONTEREY	MRY	239,914	\$1,013,776	213,808	\$945,801	-10.9%	-6.7%
MEADOWS FIELD	BAKERSFIELD	BFL	138,080	\$749,008	132,604	\$734,770	-4.0%	-1.9%
SAN LUIS OBISPO COUNTY-MC CHES	SAN LUIS OBISPO	SBP	83,110	\$582,172	83,984	\$568,717	1.1%	0.8%
ARCATA	ARCATA/EUREKA	ACV	67,928	\$483,228	71,834	\$503,537	5.8%	4.2%
REDDING MUNI	REDDING	RDD	66,137	\$473,912	62,385	\$454,402	-5.7%	-4.1%
SONOMA COUNTY	SANTA ROSA	STS	64,411	\$484,937	58,961	\$436,597	-8.5%	-6.1%
LAKE TAHOE	SOUTH LAKE TAHOE	TVL	70,181	\$494,837	44,020	\$400,000	-37.3%	-19.2%
STOCKTON METROPOLITAN	STOCKTON	SKK	62,044	\$452,829	39,733	\$400,000	-36.0%	-11.6%
OXNARD	OXNARD	OXR	43,087	\$335,923	38,325	\$400,000	-11.0%	19.1%
SANTA MARIA PUBLIC	SANTA MARIA	SMX	40,740	\$317,772	36,835	\$400,000	-9.6%	25.9%

REPORT C1

COMPARISON REPORT FOR PRIMARY AIRPORTS

SPONSOR'S STATE/TERRITORY AIRPORT	CITY	LOCID	CY 1990 ENPLANEMENTS	FY 1992 APPORTIONMENT	CY 1991 ENPLANEMENTS	FY 1993 APPORTIONMENT	PERCENTAGE CHANGE ENPLAN.	PERCENTAGE CHANGE APPORT
MODESTO CITY-COUNTY--HARRY SHA								
PALMDALE PRODN FLT/TEST	MODESTO	MDD	28,044	\$300,000	30,731	\$400,000	7.8%	33.3%
INVOKERN	PALMDALE	PMD	25,511	\$300,000	20,012	\$400,000	-21.6%	33.3%
CHICO MUNI	CHICO	CIC	14,754	\$300,000	18,257	\$400,000	23.7%	33.3%
BUCHANAN FIELD	CONCORD	CCR	49,579	\$386,716	17,935	\$400,000	-63.8%	3.4%
IMPERIAL COUNTY	IMPERIAL	IPL	11,923	\$300,000	10,372	\$400,000	-13.1%	33.3%
PRIMARY A/P TOTAL FOR CALIFORNIA								
			60,036,134	\$62,791,481	62,008,034	\$60,962,670	3.3%	-2.9%
HAWAII								
HONOLULU INTL	HONOLULU	HNL	10,417,210	\$8,136,187	10,914,002	\$8,459,101	4.8%	4.0%
KAHULUI	KAHULUI	OGG	2,198,108	\$2,793,770	2,167,932	\$2,774,156	-1.4%	-0.7%
LIHUE	LIHUE	LIH	1,300,070	\$2,210,048	1,259,368	\$2,183,589	-3.1%	-1.2%
KEAHOLE	KAILUA/KONA	KOA	978,428	\$2,000,978	998,564	\$2,012,767	1.9%	0.6%
HILO INTERNATIONAL	HILO	ITO	656,193	\$1,791,525	667,847	\$1,789,101	1.8%	0.4%
MOLOKAI	KAUNAKAKAI	MKK	159,202	\$803,925	146,129	\$769,935	-8.2%	-4.2%
LANAI	LANAI CITY	LNY	55,563	\$418,928	60,475	\$444,470	8.8%	6.1%
HANA	HANA	HNM	10,474	\$300,000	13,940	\$400,000	33.1%	33.3%
PRIMARY A/P TOTAL FOR HAWAII								
			15,775,248	\$18,455,359	16,226,257	\$18,843,119	2.9%	2.1%
NEVADA								
MC CARRAN INTL	LAS VEGAS	LAS	8,914,899	\$7,159,684	9,653,154	\$3,819,775	8.3%	-46.7%
RENO CANNON INTL	RENO	RNO	1,515,106	\$2,349,819	1,676,197	\$2,454,528	10.6%	4.5%
ELKO MUNI-J.C. HARRIS FIELD	ELKO	EKO	76,428	\$527,415	110,912	\$678,371	45.1%	28.6%
PRIMARY A/P TOTAL FOR NEVADA								
			10,506,431	\$10,038,918	11,440,263	\$6,952,674	8.9%	-30.7%
AMERICAN SAMOA								
PAGO PAGO INTL	PAGO PAGO	PPG	74,368	\$516,714	75,878	\$524,566	2.0%	1.5%
PRIMARY A/P TOTAL FOR AMERICAN SAMOA								
			74,368	\$516,714	75,878	\$524,566	2.0%	1.5%
GUAM								
AGANA NAS	AGANA	NGM	1,092,291	\$2,074,989	1,112,628	\$2,088,208	1.9%	0.6%
PRIMARY A/P TOTAL FOR GUAM								
			1,092,291	\$2,074,989	1,112,628	\$2,088,208	1.9%	0.6%
N. MARIANA ISL.								
SAIPAN INTL	OBAYAN	GSN	486,752	\$1,655,555	468,490	\$1,608,074	-3.8%	-2.9%
ROTA INTL	ROTA ISLAND	GRO	32,355	\$300,000	38,228	\$400,000	12.0%	33.3%
WEST TINIAN	PEIPEINIMARU	TNI	25,541	\$300,000	28,608	\$400,000	4.2%	33.3%
PRIMARY A/P TOTAL FOR N. MARIANA ISL.								
			544,648	\$2,255,555	531,328	\$2,408,074	-2.5%	6.8%
REP. OF PALAU								
BABELTHJAP/KOROR	BABELTHJAP ISLAND	ROR	34,284	\$300,000	37,458	\$400,000	9.3%	33.3%
PRIMARY A/P TOTAL FOR REP. OF PALAU								
			34,284	\$300,000	37,458	\$400,000	9.3%	33.3%

Table 17. C2

Airports That Have Fallen from Primary to Non-Primary

Airport Status, Listed by Region

REPORT C2

AIRPORTS THAT HAVE FALLEN FROM PRIMARY TO NON-PRIMARY AIRPORT STATUS

STATE	CITY	AIRPORT	LOCID	CY 1990 ENPLACEMENTS	CY 1991 ENPLACEMENTS	FY 1992 APPORTIONMENT	FY 1993 APPORTIONMENT
ALASKA	ALASKA REGION						
ALASKA	FORT YUKON	FORT YUKON	FYU	23,112	6,239	\$300,000	\$0
ALASKA	TOGIK VILLAGE	TOGIK	TGK	12,123	3,186	\$300,000	\$0
ALASKA	MANOKOTAK	MANOKOTAK	17Z	15,379	1,321	\$300,000	\$0
MISSOURI	CENTRAL REGION						
	CAPE GIRARDEAU	CAPE GIRARDEAU MUNI	CGI	10,022	8,933	\$300,000	\$0
NEW JERSEY	EASTERN REGION						
	ATLANTIC CITY	ATLANTIC CITY MUNI/BADER FIELD A1Y	A1Y	14,822	3,142	\$300,000	\$0
NEW YORK	POUGHKEEPSIE	DUTCHESS COUNTY	POU	20,357	3,787	\$300,000	\$0
NEW YORK	SARANAC LAKE	ADIRONDACK	SLK	10,220	3,310	\$300,000	\$0
NEW YORK	WATERTOWN	WATERTOWN INTERNATIONAL	ART	13,558	3,301	\$300,000	\$0
NEW YORK	NEW YORK	PORT AUTHORITY-WEST 30TH ST. M JRA	M JRA	13,892	609	\$300,000	\$0
WEST VIRGINIA	BECKLEY	RALEIGH COUNTY MEMORIAL	BKW	12,878	8,852	\$300,000	\$0
WEST VIRGINIA	BLUEFIELD	MERCER COUNTY	BLF	11,201	7,032	\$300,000	\$0
MICHIGAN	GREAT LAKES REGION						
	IRON MOUNTAIN/KINGSFORD FORD	IRON MOUNTAIN/KINGSFORD FORD	IMT	11,748	9,088	\$300,000	\$0
NEW ENGLAND REGION							
NO AIRPORTS MEET THESE CRITERIA THIS YEAR.							
IDAHO	NORTHWEST MOUNTAIN REGION						
	COEUR D'ALENE	COEUR D'ALENE AIR TERM	COE	11,802	7,725	\$300,000	\$0
FLORIDA	SOUTHERN REGION						
	VERO BEACH	VERO BEACH MUNI	VRB	12,333	5,859	\$300,000	\$0
MISSISSIPPI	LAUREL/HATTIESBURG	HATTIESBURG-LAUREL REGIONAL	PIB	11,357	8,275	\$300,000	\$0
SOUTHWEST REGION							
NO AIRPORTS MEET THESE CRITERIA THIS YEAR.							
ARIZONA	WESTERN PACIFIC REGION						
	FORT HUACHUCA/SIERRA VI	LIBBY AAF/SIERRA VISTA MUNI	FHU	15,210	8,517	\$300,000	\$0
CALIFORNIA	VISALIA	VISALIA MUNI	VIS	10,498	9,285	\$300,000	\$0
NEVADA	LAS VEGAS	NORTH LAS VEGAS AIR TERMINAL	VGT	12,178	5,420	\$300,000	\$0

SOURCE: DOT/TSC CY1991 DATABASE

REPORT DATE: October 14, 1992
PAGE: C2- 2

REPORT C2

AIRPORTS THAT HAVE FALLEN FROM AIRPORT STATUS

STATE	CITY	AIRPORT	CY 1980	CY 1991	FY 1992	FY 1993
			ENPLA	ENPLA	APPORTIONMENT	APPORTIONMENT

GRAND TOTAL OF 19 AIRPORTS

Table 20. C3

Airports That Have Risen from Non-Primary to Primary

Airports Status, Listed by Region

REPORT C3

AIRPORTS THAT HAVE RISEN FROM NON-PRIMARY TO PRIMARY AIRPORT STATUS

STATE	CITY	AIRPORT	LOCID	CY 1990 ENPLANEMENTS	CY 1991 ENPLANEMENTS	FY 1992 APPORTIONMENT	FY 1993 APPORTIONMENT
ALASKA	ALASKA REGION						
ALASKA	WRANGELL	WRANGELL	WRG	9,583	13,888	\$0	\$400,000
ALASKA	GALENA	GALENA	GAL	9,888	11,780	\$0	\$400,000
	CENTRAL REGION						
	NO AIRPORTS MEET THESE CRITERIA THIS YEAR.						
	EASTERN REGION						
	NO AIRPORTS MEET THESE CRITERIA THIS YEAR.						
	GREAT LAKES REGION						
INDIANA	ANDERSON	ANDERSON MUNI	AID	10,638	10,831	\$0	\$400,000
OHIO	PORT CLINTON	CARL R KELLER FIELD	PCW	11,328	11,095	\$0	\$400,000
	NEW ENGLAND REGION						
	NO AIRPORTS MEET THESE CRITERIA THIS YEAR.						
	NORTHWEST MOUNTAIN REGION						
COLORADO	EAGLE	EAGLE COUNTY REGIONAL	EGE	8,493	30,308	\$0	\$400,000
COLORADO	FORT COLLINS/LOVELAND	FORT COLLINS-LOVELAND MUNI	FNL	4,574	21,818	\$0	\$400,000
OREGON	PENDLETON	PENDLETON MUNI	PDT	9,630	11,058	\$0	\$400,000
FLORIDA	SOUTHERN REGION						
	MIAMI	CHALK	X44	9,503	11,048	\$0	\$400,000
NEW MEXICO	SOUTHWEST REGION						
	CARLSBAD	CAVERN CITY AIR TRML	CNM	9,787	10,078	\$0	\$400,000
ARIZONA	WESTERN PACIFIC REGION						
	LAKE HAVASU CITY	LAKE HAVASU CITY	HII	0	13,893	\$0	\$400,000
GRAND TOTAL OF 10 AIRPORTS							

Table 18. C3

Airports That Have Risen from Non-Primary to Primary

Airport Status, Listed by Region

REPORT C3

AIRPORTS THAT HAVE RISEN FROM NON-PRIMARY TO PRIMARY AIRPORT STATUS

STATE	CITY	AIRPORT	LOCID	CY 1990 ENPLANEMENTS	CY 1991 ENPLANEMENTS	FY 1992 APPORTIONMENT	FY 1993 APPORTIONMENT
ALASKA REGION							
ALASKA	WRANGELL	WRANGELL	WRG	9,563	13,688	\$0	\$400,000
ALASKA	GALENA	GALENA	GAL	9,888	11,780	\$0	\$400,000
CENTRAL REGION							
NO AIRPORTS MEET THESE CRITERIA THIS YEAR.							
EASTERN REGION							
NO AIRPORTS MEET THESE CRITERIA THIS YEAR.							
GREAT LAKES REGION							
INDIANA	ANDERSON	ANDERSON MUNI	AID	10,638	10,831	\$0	\$400,000
OHIO	PORT CLINTON	CARL R KELLER FIELD	PCW	11,326	11,095	\$0	\$400,000
NEW ENGLAND REGION							
NO AIRPORTS MEET THESE CRITERIA THIS YEAR.							
NORTHWEST MOUNTAIN REGION							
COLORADO	EAGLE	EAGLE COUNTY REGIONAL	EGE	8,493	30,308	\$0	\$400,000
COLORADO	FORT COLLINS/LOVELAND	FORT COLLINS-LOVELAND MUNI	FNL	4,574	21,816	\$0	\$400,000
OREGON	PENDLETON	PENDLETON MUNI	PDT	9,630	11,056	\$0	\$400,000
SOUTHERN REGION							
FLORIDA	MIAMI	CHALK	X44	9,503	11,048	\$0	\$400,000
SOUTHWEST REGION							
NEW MEXICO	CARLSBAD	CAVERN CITY AIR TRML	CNM	9,767	10,078	\$0	\$400,000
WESTERN PACIFIC REGION							
ARIZONA	LAKE HAVASU CITY	LAKE HAVASU CITY	HII	0	13,893	\$0	\$400,000
GRAND TOTAL OF 10 AIRPORTS							

Table 19. C4

Airports That Have Risen from Non-Commercial Service
to Commercial Service Status, Listed by Region

REPORT C4

AIRPORTS THAT HAVE RISEN FROM NON-COMMERCIAL SERVICE TO COMMERCIAL SERVICE STATUS

STATE	CITY	AIRPORT	LOCID	CY 1980 ENPLANEMENTS	CY 1981 ENPLANEMENTS	FY 1982 APPORTIONMENT	FY 1993 APPORTIONMENT
ALASKA REGION							
ALASKA	WAINWRIGHT	WAINWRIGHT AFS	AK03	0	5,553	\$0	\$0
ALASKA	GALBRAITH LAKE	GALBRAITH LAKE	GBH	5,520	4,809	\$0	\$0
ALASKA	SELDOVIA	SELDOVIA	SDV	1,329	3,741	\$0	\$0
ALASKA	RED DEVIL	RED DEVIL	RDV	488	3,570	\$0	\$0
ALASKA	ANGOOD	ANGOOD	AGN	2,322	3,203	\$0	\$0
ALASKA	EAGLE	EAGLE	EAA	1,187	3,188	\$0	\$0
ALASKA	BETTLES	BETTLES	BTT	2,277	3,025	\$0	\$0
ALASKA	KLAWOCK	KLAWOCK	KZO	981	2,889	\$0	\$0
ALASKA	SOLDOTNA	SOLDOTNA	SXO	1,571	2,888	\$0	\$0
ALASKA	TUNTUTULIAK	TUNTUTULIAK	AKG1	2,245	2,554	\$0	\$0
ALASKA	SHISHMAREF	SHISHMAREF	SHH	2,324	2,523	\$0	\$0
CENTRAL REGION							
NEBRASKA	MORFOLK	KARL STEFAN MEMORIAL	OFK	1,525	2,980	\$0	\$0
EASTERN REGION							
MARYLAND	CUMBERLAND	CUMBERLAND	CBE	1,725	5,981	\$0	\$0
NEW YORK	NIAGARA FALLS	NIAGARA FALLS INTL	IAG	623	9,955	\$0	\$0
GREAT LAKES REGION							
SOUTH DAKOTA	YANKTON	CHAN GURNEY MUNI	YKN	1,047	2,564	\$0	\$0
NEW ENGLAND REGION							
NO AIRPORTS MEET THESE CRITERIA THIS YEAR.							
NORTHWEST MOUNTAIN REGION							
UTAH	MOAB	CANYONLANDS FIELD	CNY	883	5,067	\$0	\$0
WASHINGTON	SEATTLE	BOEING FIELD/KING COUNTY INTL	BFI	10,957	8,999	\$0	\$0
WASHINGTON	ANACORTES	ANACORTES	74S	858	8,117	\$0	\$0
WASHINGTON	EAST SOUND	WALDRONAIRE	90WA	0	3,717	\$0	\$0
SOUTHERN REGION							
NORTH CAROLINA	SOUTHERN PINES	MOORE COUNTY	SOP	28	3,323	\$0	\$0
VIRGIN ISLANDS	CRUZ BAY, ST JOHN	CRUZ BAY	X98	0	3,618	\$0	\$0
SOUTHWEST REGION							
ARKANSAS	HOT SPRINGS	MEMORIAL FIELD	HOT	1,947	3,228	\$0	\$0
ARKANSAS	HARRISON	BOONE COUNTY	HRD	1,889	2,693	\$0	\$0

REPORT C4

AIRPORTS THAT HAVE RISEN FROM NON-COMMERCIAL SERVICE TO COMMERCIAL SERVICE STATUS

STATE	CITY	AIRPORT	LOCID	CY 1990 ENPLANEMENTS	CY 1991 ENPLANEMENTS	FY 1992 APPORTIONMENT	FY 1993 APPORTIONMENT
WESTERN PACIFIC REGION							
CALIFORNIA	CARLSBAD	MC CLELLAN-PALOMAR	CRQ	2,023	8,551	\$0	\$0
CALIFORNIA	CRESCENT CITY	JACK MC NAMARA FIELD	CEC	2,487	2,910	\$0	\$0
AMERICAN SAMOA	FITIUTA VILLAGE	FITIUTA	FAQ	0	5,821	\$0	\$0

GRAND TOTAL OF 28 AIRPORTS

Table 20. C5

**Airports That Have Fallen from Commercial Service
to Non-Commercial Service Status, Listed by Region**

REPORT CS

AIRPORTS THAT HAVE FALLEN FROM COMMERCIAL SERVICE TO NON-COMMERCIAL SERVICE STATUS

STATE	CITY	AIRPORT	LOCID	CY 1990 ENPLANEMENTS	CY 1991 ENPLANEMENTS	FY 1992 APPORTIONMENT	FY 1993 APPORTIONMENT
ALASKA REGION							
ALASKA	LARSEN BAY	LARSEN BAY	09AK	2,585	2,361	\$0	\$0
ALASKA	KIVALINA	KIVALINA	KVL	2,767	2,208	\$0	\$0
ALASKA	EKWOK	EKWOK	KEK	2,518	1,925	\$0	\$0
ALASKA	QUINHAGAK	QUINHAGAK	AQH	4,062	1,887	\$0	\$0
ALASKA	CLARKS POINT	CLARKS POINT	CLP	2,754	1,859	\$0	\$0
ALASKA	EEK	EEK	EEK	3,054	1,298	\$0	\$0
CENTRAL REGION							
NO AIRPORTS MEET THESE CRITERIA THIS YEAR.							
EASTERN REGION							
NEW JERSEY	TETERBORO	TETERBORO	TEB	6,458	6,171	\$0	\$0
NEW YORK	OGDENSBURG	OGDENSBURG INTL	OGS	4,297	1,927	\$0	\$0
NEW YORK	NEW YORK	PORT AUTH-DWNTN-MANHATTAN/WALL	JRB	3,674	195	\$0	\$0
GREAT LAKES REGION							
ILLINOIS	CHICAGO/WHEELING/	PAL-WAUJKEE	PKW	3,066	4,064	\$0	\$0
ILLINOIS	MATTDOON/CHARLESTON	COLES COUNTY MEMORIAL	MTD	2,875	1,139	\$0	\$0
OHIO	CLEVELAND	BURKE LAKEFRONT	BKL	7,240	598	\$0	\$0
OHIO	CLEVELAND	CUYAHOGA COUNTY	CGF	2,924	198	\$0	\$0
OHIO	DAYTON	DAYTON GENERAL ARPT SOUTH	MGY	3,092	163	\$0	\$0
WISCONSIN	MILWAUKEE	LAWRENCE J TIMMERMAN	MWC	9,091	3,818	\$0	\$0
WISCONSIN	MINOCQUA/WOODRUFF	LAKELAND/NOBLE F. LEE MEMORIAL	ARV	3,369	389	\$0	\$0
NEW ENGLAND REGION							
MASSACHUSETTS	BEDFORD	LAURENCE G HANSCOM FLD	BED	2,844	3,087	\$0	\$0
NORTHWEST MOUNTAIN REGION							
WASHINGTON	EASTSOUND	ORCAS ISLAND	ORS	6,159	7	\$0	\$0
SOUTHERN REGION							
NO AIRPORTS MEET THESE CRITERIA THIS YEAR.							
SOUTHWEST REGION							
NEW MEXICO	ALAMOGORDO	ALAMOGORDO-WHITE SANDS REGIONAL	ALM	2,526	2,342	\$0	\$0
WESTERN PACIFIC REGION							
ARIZONA	KINGMAN	KINGMAN	IGM	2,575	1,975	\$0	\$0

SOURCE: DOT/TSC CY1991 DATABASE

REPORT DATE: October 14, 1992
PAGE: C5- 2

REPORT C5

AIRPORTS THAT HAVE FALLEN FROM COMMERCIAL SERVICE TO NON-COMMERCIAL SERVICE STATUS

STATE	CITY	AIRPORT	CY 1990	CY 1991	FY 1992	FY 1993
-----	-----	-----	ENPLANEMENTS	ENPLANEMENTS	APPORTIONMENT	APPORTIONMENT

GRAND TOTAL OF 23 AIRPORTS

Table 23. C6

State Revenue Passenger Enplanement Activity
from CY 1984 to CY 1991, Listed by Region

REPORT CB

REVENUE EMPLAINED PASSENGER ACTIVITY FROM CY1984 TO CY1991

STATE	CY1984	CY1985	CY1986	CY1987	CY1988	CY1989	CY1990	CY1991
ALASKA REGION								
ALASKA	2,681,381	3,041,893	3,071,816	3,195,314	3,219,223	3,394,548	3,595,865	4,158,895
TOTAL REGION	2,681,381	3,041,893	3,071,816	3,195,314	3,219,223	3,394,548	3,595,865	4,158,895
CENTRAL REGION								
IOWA	1,087,634	1,170,894	1,384,895	1,450,858	1,387,059	1,358,472	1,387,140	1,347,261
KANSAS	731,831	758,999	818,985	811,735	757,101	714,179	859,787	831,348
MISSOURI	11,807,575	13,921,909	14,721,135	15,223,982	85,124,610	14,838,708	13,853,302	13,405,582
NEBRASKA	1,290,087	1,365,949	1,454,991	1,451,082	1,430,218	1,355,385	1,327,287	1,364,251
TOTAL REGION	14,896,937	17,215,751	18,378,016	18,937,817	18,898,988	18,384,724	17,207,498	16,748,442
EASTERN REGION								
D.C.	8,733,565	9,560,773	10,720	4,229	1,098	4,344	8,071	9,927
DELAWARE	6,051	8,520	4,977,018	4,754,581	5,103,158	5,208,538	5,208,907	5,077,671
MARYLAND	3,405,818	4,014,716	15,143,258	12,087,545	11,711,982	11,000,768	11,428,481	11,448,900
NEW JERSEY	12,496,634	14,911,048	31,034,907	33,920,557	34,874,885	33,382,982	33,081,973	29,153,865
NEW YORK	30,347,956	30,589,003	15,858,058	18,058,705	18,414,038	17,715,407	18,434,745	17,540,721
PENNSYLVANIA	12,999,553	14,394,783	14,556,877	16,086,234	15,562,791	15,350,971	15,417,946	15,486,798
VIRGINIA	2,722,198	2,992,085	459,057	501,584	525,181	500,585	482,385	443,140
WEST VIRGINIA	389,782	438,375						
TOTAL REGION	71,101,335	78,907,313	81,559,701	85,411,395	86,012,908	83,155,593	84,050,508	79,161,022
GREAT LAKES REGION								
ILLINOIS	22,841,548	25,784,387	28,830,756	31,253,138	32,553,245	32,281,878	33,018,562	32,184,893
INDIANA	2,343,271	2,758,135	3,068,868	3,351,294	3,575,186	3,783,321	3,859,237	3,902,326
MICHIGAN	7,200,583	9,428,692	10,548,142	11,624,877	11,681,634	12,489,774	12,878,184	12,573,782
MINNESOTA	6,703,202	8,058,908	8,822,651	9,308,083	9,208,345	9,531,787	10,101,429	10,121,019
NORTH DAKOTA	437,045	493,941	562,915	558,448	510,928	542,981	528,873	505,112
OHIO	8,598,401	7,251,042	7,872,748	8,283,800	8,756,638	8,815,401	8,810,792	8,274,005
SOUTH DAKOTA	392,182	442,388	497,683	512,249	480,388	452,935	458,559	459,399
WISCONSIN	2,159,880	2,537,718	2,839,517	2,928,918	3,135,013	3,343,808	3,505,592	3,238,764
TOTAL REGION	48,478,122	58,751,189	63,041,078	67,818,605	69,861,379	71,181,185	73,191,428	71,259,311
NEW ENGLAND REGION								
CONNECTICUT	1,784,392	1,988,788	2,243,479	2,558,985	2,625,962	2,804,652	2,637,430	2,426,007
MAINE	734,048	794,581	888,881	1,118,685	1,267,136	1,522,082	1,895,720	1,755,808
MASSACHUSETTS	10,158,985	10,731,711	11,313,293	12,078,585	12,081,921	11,624,395	11,587,307	10,743,576
NEW HAMPSHIRE	102,929	111,680	148,380	229,410	286,782	371,324	422,557	454,204
RHODE ISLAND	527,885	718,387	880,282	1,048,750	1,147,842	1,184,901	1,246,888	1,161,854
VERMONT	472,715	448,351	459,904	470,730	475,199	449,918	424,782	400,258
TOTAL REGION	13,780,962	14,789,458	15,898,219	17,501,154	17,894,842	17,737,282	18,184,895	16,941,707
NORTHWEST MOUNTAIN REGION								
COLORADO	14,506,754	15,502,403	18,194,373	17,800,721	16,353,612	14,213,925	14,103,528	14,647,206

REPORT C6

REVENUE ENPLANED PASSENGER ACTIVITY FROM CY1984 TO CY1991

STATE	CY1984	CY1985	CY1986	CY1987	CY1988	CY1989	CY1990	CY1991
IDAHO	672,781	695,195	822,335	755,101	796,545	846,451	906,281	864,758
MONTANA	823,392	839,491	903,788	859,991	881,401	824,029	824,029	872,529
OREGON	2,819,081	2,840,360	3,029,911	3,423,719	3,462,183	3,730,825	3,770,008	3,712,849
UTAH	3,571,403	4,299,757	4,824,229	4,923,954	5,004,139	5,548,948	5,817,835	5,835,012
WASHINGTON	6,691,936	7,150,605	8,281,714	8,521,955	8,745,531	8,926,726	9,321,156	9,425,272
WYOMING	328,208	275,383	319,579	315,821	330,590	322,752	345,183	368,275
TOTAL REGION	29,411,555	31,703,394	36,375,908	38,401,282	35,574,001	34,413,654	34,883,958	35,725,901
SOUTHERN REGION								
ALABAMA	1,479,929	1,667,220	1,770,868	2,096,549	2,130,928	2,140,492	2,224,095	2,074,346
FLORIDA	27,549,294	29,148,166	33,125,668	36,952,438	38,046,464	37,489,317	40,485,891	38,978,320
GEORGIA	20,482,680	22,562,324	23,550,681	25,040,417	24,094,081	22,655,072	25,212,554	19,880,503
KENTUCKY	3,148,288	3,633,809	3,858,322	5,233,558	5,592,445	5,809,898	6,042,172	6,509,263
MISSISSIPPI	532,602	548,166	608,611	673,749	629,410	611,174	633,163	606,185
N. CAROLINA	7,130,347	8,559,891	9,420,518	10,947,313	13,122,395	13,770,449	14,309,983	14,927,026
S. CAROLINA	1,501,865	1,853,590	2,074,487	2,283,485	2,271,984	2,118,012	2,214,993	2,076,188
TENNESSEE	4,510,832	6,008,643	7,788,676	9,666,825	9,442,422	9,322,771	8,990,031	9,304,077
PANAMA CANAL	375	0	0	0	0	0	0	0
PUERTO RICO	2,706,068	2,539,810	3,210,089	3,910,283	4,238,776	4,254,550	4,403,267	4,340,705
VIRGIN ISLS.	780,644	748,268	1,047,541	973,019	1,083,739	915,139	841,508	915,848
TOTAL REGION	69,822,930	77,269,887	86,453,467	97,777,612	100,652,804	99,084,874	105,337,667	99,612,761
SOUTHWEST REGION								
ARKANSAS	894,077	916,560	1,029,632	1,129,572	1,150,611	1,250,482	1,282,843	1,302,153
LOUISIANA	4,501,031	4,300,722	4,334,276	4,678,590	4,415,018	4,372,802	4,591,812	4,405,741
NEW MEXICO	1,915,984	2,175,329	2,327,957	2,379,998	2,386,825	2,592,754	2,671,130	2,589,545
OKLAHOMA	2,943,946	2,991,135	2,970,724	2,996,550	2,948,569	3,071,253	3,122,478	2,888,459
TEXAS	37,368,081	40,991,926	41,908,049	43,684,912	45,041,814	47,857,403	49,381,810	48,871,465
TOTAL REGION	47,623,099	51,375,672	52,570,638	54,889,620	55,942,837	59,144,694	61,030,071	60,157,363
WESTERN PACIFIC REGION								
ARIZONA	7,155,418	8,383,153	9,608,967	11,135,516	11,545,344	12,265,224	12,820,193	12,875,902
CALIFORNIA	44,086,224	47,723,758	52,991,614	57,195,905	57,392,077	58,926,757	60,182,309	32,115,478
HAWAII	12,75,225	12,875,989	13,984,948	14,941,014	15,572,961	16,424,576	18,018,184	16,406,969
NEVADA	6,112,161	6,789,788	7,681,735	9,643,165	9,673,845	9,821,074	10,800,150	11,728,355
AMER. SAMOA	54,220	58,147	64,279	93,150	85,410	51,890	97,251	85,770
GUAM	453,698	457,576	527,500	643,903	754,340	807,223	1,092,281	1,119,112
N. MARIANAS	140,255	152,723	162,757	213,803	188,378	388,531	544,648	531,326
T.T. PACIFIC	12,555	16,818	18,495	20,220	25,897	30,481	34,284	37,458
T.T. PACIFIC	28,590	34,645	36,996	14,208	0	0	0	0
WAKE ISLAND	0	0	196	3,077	2,458	5,224	0	764
YAP	5,082	5,200	5,480	5,793	9,012	10,329	0	0
TOTAL REGION	70,643,438	78,507,777	85,062,987	93,909,754	95,232,720	98,832,309	101,589,310	104,901,134
GRAND TOTAL U.S.	368,437,759	405,562,334	442,411,811	475,822,333	483,089,503	485,308,883	499,070,998	488,666,536

Table 21. C6

State Revenue Passenger Enplanement Activity from CY

1984 to CY 1991, Listed by Region

REPORT C6

REVENUE ENPLANED PASSENGER ACTIVITY FROM CY1984 TO CY1991

STATE	CY1984	CY1985	CY1986	CY1987	CY1988	CY1989	CY1990	CY1991
ALASKA REGION								
ALASKA	2,681,381	3,041,893	3,071,816	3,195,314	3,219,223	3,394,548	3,595,865	4,158,895
TOTAL REGION	2,681,381	3,041,893	3,071,816	3,195,314	3,219,223	3,394,548	3,595,865	4,158,895
CENTRAL REGION								
IOWA	1,067,634	1,170,894	1,384,895	1,450,858	1,387,059	1,356,472	1,367,140	1,347,261
KANSAS	731,631	756,999	816,995	811,735	757,101	714,178	659,767	631,348
MISSOURI	11,807,575	13,921,909	14,721,135	15,223,862	15,124,610	14,938,708	13,653,302	13,405,582
NEBRASKA	1,290,097	1,365,949	1,454,991	1,451,062	1,430,218	1,355,365	1,327,287	1,364,251
TOTAL REGION	14,896,937	17,215,751	18,378,016	18,937,617	18,698,988	18,364,724	17,207,496	16,748,442
EASTERN REGION								
D.C.	8,733,565	9,560,773	10,720	4,229	0	0	0	0
DELAWARE	6,051	8,520	10,720	4,229	1,086	4,344	8,071	9,927
MARYLAND	3,405,818	4,014,716	4,497,018	4,754,561	5,103,158	5,220,538	5,208,907	5,077,671
NEW JERSEY	12,496,634	14,911,048	15,143,258	12,087,545	11,711,962	11,000,768	11,426,481	11,448,900
NEW YORK	30,347,958	30,589,003	31,034,907	33,920,557	34,674,685	33,362,982	33,091,973	29,153,865
PENNSYLVANIA	12,999,553	14,394,783	15,858,066	18,056,705	18,414,036	17,715,407	18,434,745	17,540,721
VIRGINIA	2,722,198	2,992,095	14,556,677	18,086,234	15,582,781	15,350,971	15,417,946	15,486,798
WEST VIRGINIA	389,762	436,375	459,057	501,564	525,181	500,585	462,385	443,140
TOTAL REGION	71,101,335	76,907,313	81,559,701	85,411,395	88,012,909	83,155,593	84,050,508	79,161,022
GREAT LAKES REGION								
ILLINOIS	22,641,548	25,784,387	28,830,756	31,253,138	32,553,245	32,261,678	33,018,562	32,184,893
INDIANA	2,343,271	2,756,135	3,066,666	3,351,294	3,575,186	3,763,321	3,889,237	3,902,326
MICHIGAN	7,200,583	9,428,692	10,548,142	11,624,677	11,661,634	12,469,774	12,878,184	12,573,792
MINNESOTA	6,703,202	8,058,906	8,822,651	9,306,083	9,208,345	9,531,787	10,101,429	10,121,019
NORTH DAKOTA	437,045	493,941	562,915	558,446	510,929	542,881	528,673	505,112
OHIO	6,588,401	7,251,042	7,872,748	8,283,800	8,756,639	8,815,401	8,810,792	8,274,006
SOUTH DAKOTA	392,182	442,368	497,683	512,248	460,388	452,635	458,959	459,399
WISCONSIN	2,159,890	2,537,718	2,839,517	2,828,918	3,135,013	3,343,608	3,505,592	3,238,764
TOTAL REGION	48,476,122	56,751,189	63,041,078	67,818,605	69,861,379	71,181,185	73,191,428	71,259,311
NEW ENGLAND REGION								
CONNECTICUT	1,784,392	1,988,788	2,243,479	2,556,985	2,625,862	2,604,652	2,637,430	2,426,007
MAINE	734,016	794,581	868,881	1,118,685	1,267,136	1,522,092	1,895,720	1,755,808
MASSACHUSETTS	10,158,995	10,731,711	11,313,293	12,078,585	12,081,921	11,624,307	11,567,307	10,743,576
NEW HAMPSHIRE	102,929	111,660	146,380	229,410	296,782	371,324	422,557	454,204
RHODE ISLAND	527,885	718,387	868,282	1,046,759	1,147,842	1,164,901	1,246,889	1,161,854
VERMONT	472,715	448,351	459,904	470,730	475,199	449,918	424,782	400,258
TOTAL REGION	13,780,962	14,789,458	15,898,219	17,501,154	17,894,842	17,737,282	18,194,695	16,941,707
NORTHWEST MOUNTAIN REGION								
COLORADO	14,506,754	15,502,403	18,194,373	17,600,721	16,353,612	14,213,925	14,103,529	14,647,205

REPORT C6

REVENUE ENPLANED PASSENGER ACTIVITY FROM CY1984 TO CY1991

STATE	CY1984	CY1985	CY1986	CY1987	CY1988	CY1989	CY1990	CY1991
IDAHO	672,781	695,195	822,335	755,101	796,545	846,451	906,281	864,758
MONTANA	823,392	839,491	903,768	859,991	881,401	824,029	830,168	872,529
OREGON	2,819,081	2,840,360	3,028,911	3,423,719	3,462,183	3,730,825	3,770,006	3,712,849
UTAH	3,571,403	4,299,757	4,824,229	4,923,954	5,004,139	5,548,946	5,617,635	5,835,012
WASHINGTON	6,691,936	7,150,805	8,281,714	8,521,955	8,745,531	8,926,726	9,321,158	9,425,272
WYOMING	326,208	275,383	319,579	315,821	330,590	322,752	345,183	368,275
TOTAL REGION	28,411,555	31,703,394	36,375,909	36,401,262	35,574,001	34,413,654	34,893,958	35,725,901
SOUTHERN REGION								
ALABAMA	1,479,929	1,667,220	1,770,866	2,096,549	2,130,928	2,140,492	2,224,095	2,074,346
FLORIDA	27,549,294	29,148,166	33,125,866	36,952,436	38,046,464	37,489,317	40,465,891	38,978,620
GEORGIA	20,482,680	22,562,324	23,550,881	25,040,417	24,094,061	22,655,072	25,212,554	19,880,503
KENTUCKY	3,148,286	3,633,809	3,858,322	5,233,556	5,929,445	5,809,898	6,042,172	6,509,263
MISSISSIPPI	532,602	548,166	608,611	673,749	629,410	633,163	633,163	606,185
N. CAROLINA	7,130,347	8,559,891	9,420,518	10,847,313	13,122,385	13,770,449	14,309,993	14,927,026
S. CAROLINA	1,501,865	1,853,590	2,074,497	2,283,485	2,271,964	2,116,012	2,214,993	2,076,188
TENNESSEE	4,510,832	6,008,643	7,786,676	9,666,825	9,442,422	9,322,771	8,990,031	9,304,077
PANAMA CANAL	375	0	0	0	0	0	0	0
PUERTO RICO	2,706,066	2,539,810	3,210,089	3,910,263	4,238,776	4,254,550	4,403,267	4,340,705
VIRGIN ISLS.	780,644	748,268	1,047,541	973,019	1,083,739	915,139	841,508	915,848
TOTAL REGION	69,822,930	77,269,887	86,453,467	97,777,612	100,652,604	99,084,874	105,337,667	99,612,761
SOUTHWEST REGION								
ARKANSAS	894,077	916,560	1,029,632	1,129,572	1,150,811	1,250,482	1,282,843	1,302,153
LOUISIANA	4,501,031	4,300,722	4,334,278	4,678,590	4,415,018	4,372,802	4,591,812	4,405,741
NEW MEXICO	1,915,984	2,175,329	2,327,957	2,379,988	2,386,825	2,592,754	2,671,130	2,589,545
OKLAHOMA	2,943,946	2,991,135	2,970,724	2,996,550	2,948,569	3,072,253	3,122,476	2,988,459
TEXAS	37,368,061	40,991,926	41,908,049	43,684,912	45,041,814	47,857,403	49,361,810	48,871,465
TOTAL REGION	47,623,089	51,375,672	52,570,638	54,869,620	55,942,837	59,144,694	61,030,071	60,157,363
WESTERN PACIFIC REGION								
ARIZONA	7,155,418	8,383,153	9,608,967	11,135,516	11,545,344	12,265,224	12,820,193	12,875,902
CALIFORNIA	44,086,224	47,723,758	52,991,614	57,195,905	57,392,077	58,928,757	60,162,309	62,115,478
HAWAII	12,395,225	12,875,969	13,984,948	14,941,014	15,572,961	16,424,576	16,018,184	16,406,969
NEVADA	6,312,161	6,709,788	7,681,735	9,643,165	9,821,074	9,821,074	10,800,150	11,728,355
AMER. SAMOA	54,220	58,147	64,279	93,150	58,410	51,890	97,251	85,770
GUAM	453,898	457,576	527,500	643,903	754,340	807,223	1,092,291	1,119,112
N. MARIANAS	140,255	152,723	162,757	213,803	198,376	389,531	544,648	531,326
T.T. PACIFIC	12,555	16,818	18,495	20,220	25,897	30,481	34,284	37,458
T.T. PACIFIC	28,590	34,645	38,998	14,208	0	0	0	0
WAKE ISLAND	0	0	188	3,077	2,458	5,224	0	764
YAP	5,092	5,200	5,480	5,793	9,012	10,329	0	0
TOTAL REGION	70,643,438	78,507,777	85,062,967	93,909,754	95,232,720	98,832,309	101,569,310	104,901,134
GRAND TOTAL U.S.	368,437,759	405,582,334	442,411,811	475,822,333	483,089,503	485,308,863	499,070,998	488,666,536

Table 22. C8

State Revenue Passenger Enplanement Activity from CY

1984 to CY 1991, Rank Order by Region

REPORT C8

REVENUE ENPLAINED PASSENGER ACTIVITY FROM CY1984 TO CY1991
(RANK ORDER BY STATE TOTAL FOR CY1991)

STATE	CY1984	CY1985	CY1986	CY1987	CY1988	CY1989	CY1990	CY1991
COLORADO	14,506,754	15,502,403	18,194,373	17,600,721	16,353,612	14,213,925	14,103,529	14,647,206
WASHINGTON	8,691,938	7,150,805	8,281,714	8,521,955	8,745,531	8,928,728	9,321,158	9,425,272
UTAH	3,571,403	4,299,757	4,824,229	4,823,954	5,004,139	5,548,848	5,817,835	5,835,012
OREGON	2,819,081	2,940,360	3,029,911	3,423,719	3,482,183	3,770,825	3,770,006	3,712,849
MONTANA	823,392	839,491	903,768	859,991	881,401	824,029	830,168	872,529
IDAHO	672,781	695,195	822,335	755,101	788,545	846,451	906,281	864,758
WYOMING	326,208	275,383	319,578	315,821	330,590	322,752	330,183	368,275
TOTAL REGION	29,411,555	31,703,394	38,375,908	38,401,262	35,574,001	34,413,654	34,893,958	35,725,901
SOUTHERN REGION								
FLORIDA	27,549,294	29,148,168	33,125,638	36,952,438	38,048,464	37,489,317	40,465,891	38,978,620
GEORGIA	20,482,680	22,582,324	23,550,681	25,040,417	24,094,081	22,855,072	25,212,554	19,880,503
N. CAROLINA	7,130,347	8,559,891	9,420,518	10,947,313	13,122,385	13,770,449	14,308,993	14,927,026
TENNESSEE	4,510,832	6,008,643	7,788,678	9,668,825	9,442,422	9,322,771	8,990,031	9,304,077
KENTUCKY	3,148,298	3,833,809	3,858,322	5,233,558	5,592,445	5,808,898	6,042,172	6,509,263
PUERTO RICO	2,708,088	2,539,810	3,210,089	3,910,283	4,238,778	4,254,550	4,403,267	4,340,705
S. CAROLINA	1,501,865	1,853,590	2,074,497	2,283,485	2,271,964	2,118,012	2,214,993	2,076,188
ALABAMA	1,479,929	1,667,220	1,770,888	2,098,549	2,130,928	2,140,482	2,224,085	2,078,346
VIRGIN ISLS.	780,644	748,268	1,047,541	973,019	1,083,739	915,139	841,508	915,848
MISSISSIPPI	532,602	548,168	608,611	673,749	629,410	611,174	633,163	606,185
PANAMA CANAL	375	0	0	0	0	0	0	0
TOTAL REGION	69,822,930	77,269,887	86,453,467	97,777,812	100,652,604	99,084,874	105,337,667	99,612,761
SOUTHWEST REGION								
TEXAS	37,368,081	40,991,926	41,908,049	43,684,912	45,041,814	47,857,403	49,361,810	48,871,465
LOUISIANA	4,501,031	4,300,722	4,334,278	4,678,590	4,415,018	4,372,802	4,591,812	4,405,741
OKLAHOMA	2,943,946	2,991,135	2,970,724	2,998,550	2,848,589	3,071,253	3,122,478	2,988,459
NEW MEXICO	1,915,984	2,175,329	2,327,857	2,379,998	2,388,825	2,592,754	2,671,130	2,589,545
ARKANSAS	894,077	916,580	1,029,632	1,129,572	1,150,611	1,250,482	1,282,843	1,302,153
TOTAL REGION	47,623,099	51,375,872	52,570,638	54,869,620	55,942,837	59,144,694	61,030,071	60,157,363
WESTERN PACIFIC REGION								
CALIFORNIA	44,086,224	47,723,758	52,991,814	57,195,905	57,392,077	58,826,757	60,162,309	62,115,478
HAWAII	12,395,225	12,875,989	13,964,948	14,941,014	15,572,961	16,424,576	16,018,184	16,406,969
ARIZONA	7,165,418	8,383,153	9,538,967	11,135,518	11,520,344	12,265,224	12,820,193	12,875,902
NEVADA	6,312,161	6,799,788	7,181,735	9,843,185	9,873,845	9,821,074	10,800,150	11,728,355
GUAM	453,698	457,578	527,500	643,903	754,340	907,223	1,092,291	1,119,112
N. MARIANAS	140,255	152,723	182,757	213,803	198,378	389,531	544,648	531,328
AMER. SAMOA	54,220	58,147	64,279	93,150	58,410	51,890	97,251	85,770
T. T. PACIFIC	12,555	16,818	18,495	20,220	25,897	30,481	34,284	37,458
WAKE ISLAND	0	0	198	3,077	2,458	0	0	764
YAP	5,092	5,200	5,480	5,793	9,012	10,329	0	0
T. T. PACIFIC	28,580	34,645	36,998	14,208	9,010	0	0	0
TOTAL REGION	70,843,438	76,507,777	85,062,987	93,909,754	95,232,720	98,832,309	101,569,310	104,901,134
TOTAL U.S.	368,437,759	405,582,334	442,411,811	475,822,333	483,089,503	485,308,863	499,070,998	488,666,536

Table 23. C9R
Changes in State Revenue Passenger Enplanements
- Base Year 1991

REPORT C9R

CHANGES IN REVENUE PASSENGER ENPLANEMENTS - BASE YEAR 1991

STATE	CY84	CY85	CY86	CY87	CY88	CY89	CY90	CY1991 ENP
ALASKA REGION								
ALASKA	55.1%	36.7%	35.4%	30.2%	29.2%	22.5%	15.7%	4,158,885
TOTAL REGION	55.1%	36.7%	35.4%	30.2%	29.2%	22.5%	15.7%	4,158,885
CENTRAL REGION								
IOWA	26.2%	15.1%	-2.7%	-7.1%	-2.9%	-0.7%	-1.5%	1,347,261
KANSAS	-13.7%	-18.6%	-22.7%	-22.2%	-16.6%	-11.6%	-4.3%	631,348
MISSOURI	13.5%	-3.7%	-8.9%	-11.9%	11.4%	-10.3%	-3.2%	13,405,582
NEBRASKA	5.8%	-0.1%	-8.2%	-8.0%	-4.8%	0.7%	2.8%	1,364,251
TOTAL REGION	12.4%	-2.7%	-8.9%	-11.6%	-10.4%	-8.8%	-2.7%	16,748,442
EASTERN REGION								
D C.	-100.0%	-100.0%	0.0%	0.0%	0.0%	0.0%	0.0%	0
DELAWARE	64.1%	16.5%	-7.4%	134.7%	805.7%	128.5%	23.0%	9,927
MARYLAND	49.1%	26.5%	12.9%	6.8%	-0.5%	-2.5%	-2.5%	5,077,671
NEW JERSEY	-8.4%	-23.2%	-24.4%	-5.3%	-2.3%	4.1%	0.2%	11,448,900
NEW YORK	-3.9%	-4.7%	-8.1%	-14.1%	-15.9%	-12.6%	-11.9%	29,153,865
PENNSYLVANIA	34.9%	21.9%	10.6%	-2.9%	-4.7%	-1.0%	-4.9%	17,540,721
VIRGINIA	468.9%	417.6%	6.4%	-3.7%	-0.6%	0.9%	0.5%	15,486,798
WEST VIRGINIA	13.7%	1.6%	-3.5%	-11.7%	-15.0%	-11.5%	-4.2%	443,140
TOTAL REGION	11.3%	2.9%	-2.9%	-7.3%	-8.0%	-4.6%	-5.8%	79,161,022
GREAT LAKES REGION								
ILLINOIS	42.2%	24.8%	11.6%	3.0%	-1.1%	-0.2%	-2.5%	32,184,833
INDIANA	68.5%	41.6%	27.3%	18.4%	9.2%	3.7%	0.3%	3,902,326
MICHIGAN	74.6%	33.4%	19.2%	8.2%	7.8%	0.8%	-2.4%	12,573,792
MINNESOTA	51.0%	25.6%	14.7%	8.8%	9.9%	6.2%	0.2%	10,121,018
NORTH DAKOTA	15.6%	2.3%	-10.3%	-9.6%	-1.1%	-7.0%	-4.5%	505,112
OHIO	25.4%	14.1%	5.1%	-0.1%	-5.5%	-8.1%	-8.1%	8,274,008
SOUTH DAKOTA	17.1%	3.9%	-7.7%	-10.3%	-0.2%	1.5%	0.1%	459,399
WISCONSIN	50.0%	27.6%	14.1%	10.6%	3.3%	-3.1%	-7.6%	3,238,784
TOTAL REGION	47.0%	25.6%	13.0%	5.1%	2.0%	0.1%	-2.6%	71,259,311
NEW ENGLAND REGION								
CONNECTICUT	38.0%	22.0%	8.1%	-5.1%	-7.6%	-6.9%	-8.0%	2,428,007
MAINE	139.2%	121.0%	102.1%	57.0%	38.6%	15.4%	-7.4%	1,755,808
MASSACHUSETTS	5.8%	0.1%	-5.0%	-11.1%	-11.1%	-7.6%	-7.1%	10,743,576
NEW HAMPSHIRE	341.3%	308.8%	210.3%	98.0%	53.0%	22.3%	7.5%	454,204
RHODE ISLAND	120.1%	62.2%	34.1%	11.0%	1.2%	-0.3%	-6.8%	1,161,854
VERMONT	-15.3%	-10.3%	-13.0%	-15.0%	-15.8%	-11.0%	-5.8%	400,258
TOTAL REGION	22.9%	14.6%	6.6%	-3.2%	-5.3%	-4.5%	-6.9%	16,941,707

REPORT C9R

CHANGES IN REVENUE PASSENGER ENPLANEMENTS - BASE YEAR 1991

STATE	CY84	CY85	CY86	CY87	CY88	CY89	CY90	CY1991 EMP
NORTHWEST MOUNTAIN REGION								
COLORADO	1.0%	-5.5%	-19.5%	-16.8%	-10.4%	3.1%	3.9%	14,847,206
IDAHO	28.5%	24.4%	5.2%	14.5%	8.6%	3.2%	-4.6%	864,758
MONTANA	6.0%	3.9%	-3.5%	1.5%	-1.0%	5.9%	5.1%	872,529
OREGON	31.7%	26.3%	22.5%	8.4%	7.2%	-0.5%	-1.5%	3,712,849
UTAH	63.4%	35.7%	21.0%	18.5%	16.6%	5.2%	3.9%	5,835,012
WASHINGTON	40.9%	31.8%	13.8%	10.6%	7.8%	5.6%	1.1%	9,425,272
WYOMING	12.9%	33.7%	15.2%	16.0%	11.4%	14.1%	6.7%	388,275
TOTAL REGION	21.5%	12.7%	-1.8%	-1.9%	0.4%	3.8%	2.4%	35,725,901
SOUTHERN REGION								
ALABAMA	40.2%	24.4%	17.1%	-1.1%	-2.7%	-3.1%	-6.7%	2,074,348
FLORIDA	41.5%	33.7%	17.7%	5.5%	2.5%	4.0%	-3.7%	38,978,820
GEORGIA	-2.8%	-11.9%	-15.6%	-20.6%	-17.5%	-12.3%	-21.2%	19,880,503
KENTUCKY	106.8%	79.1%	68.7%	24.4%	16.4%	12.0%	7.7%	6,509,263
MISSISSIPPI	13.8%	10.6%	-0.4%	-10.0%	-3.7%	-0.8%	-4.3%	608,185
N. CAROLINA	109.4%	74.4%	58.5%	38.4%	13.8%	8.4%	4.3%	14,827,028
S. CAROLINA	38.2%	12.0%	0.1%	-9.1%	-8.6%	-1.9%	-6.3%	2,076,188
TENNESSEE	106.3%	54.8%	19.5%	-3.8%	-1.5%	-0.2%	3.5%	9,304,077
PANAMA CANAL	-100.0%	0.0%	0.0%	0.0%	0.0%	0.0%	0.0%	0
PUERTO RICO	60.4%	70.9%	35.2%	11.0%	2.4%	2.0%	-1.4%	4,340,705
VIRGIN ISLS.	17.3%	22.4%	-12.6%	-5.9%	-15.5%	0.1%	8.8%	915,848
TOTAL REGION	42.7%	28.9%	15.2%	1.9%	-1.0%	0.5%	-5.4%	99,612,781
SOUTHWEST REGION								
ARKANSAS	45.6%	42.1%	26.5%	15.3%	13.2%	4.1%	1.5%	1,302,153
LOUISIANA	-2.1%	2.4%	1.7%	-5.8%	-0.2%	0.8%	-4.1%	4,405,741
NEW MEXICO	35.2%	18.0%	11.2%	8.8%	8.5%	-0.1%	-3.1%	2,589,545
OKLAHOMA	1.5%	-0.1%	0.6%	-0.3%	1.4%	-2.7%	-4.3%	2,988,459
TEXAS	30.8%	19.2%	16.6%	11.9%	8.5%	2.1%	-1.0%	48,871,465
TOTAL REGION	26.3%	17.1%	14.4%	9.6%	7.5%	1.7%	-1.4%	60,157,383
WESTERN PACIFIC REGION								
ARIZONA	80.0%	53.6%	34.0%	15.6%	11.5%	5.0%	0.4%	12,875,902
CALIFORNIA	40.9%	30.2%	17.2%	8.6%	8.2%	5.4%	3.3%	62,115,478
HAWAII	32.4%	27.4%	17.5%	9.8%	5.4%	-0.1%	2.4%	16,406,969
NEVADA	85.8%	72.5%	52.7%	21.6%	21.2%	19.4%	8.6%	11,728,355
AMER. SAMOA	58.2%	47.5%	33.4%	-7.9%	46.8%	85.3%	-11.8%	85,770
GUAM	146.7%	112.2%	73.8%	48.4%	48.4%	23.4%	2.5%	1,119,112
N. MARIANAS	278.8%	247.9%	228.5%	148.5%	167.8%	36.4%	-2.5%	531,328
T.T. PACIFIC	198.4%	122.7%	102.6%	85.3%	44.6%	22.9%	9.3%	37,458
WESTERN PACIFIC	-100.0%	-100.0%	-100.0%	-100.0%	0.0%	0.0%	0.0%	0
WAKE ISLAND	0.0%	0.0%	280.0%	-75.2%	-88.9%	-85.4%	0.0%	764

REPORT C9R

CHANGES IN REVENUE PASSENGER ENPLANEMENTS - BASE YEAR 1991

STATE	CY84	CY85	CY86	CY87	CY88	CY89	CY90	CY1991 ENP
YAP	-100.0%	-100.0%	-100.0%	-100.0%	-100.0%	-100.0%	0.0%	0
TOTAL REGION	48.5%	37.1%	23.3%	11.7%	10.2%	6.1%	3.3%	104,901,134
TOTAL U.S.	32.6%	20.5%	10.5%	2.7%	1.2%	0.7%	-2.1%	488,666,536

Table 24. C10

Revenue Enplaned Passenger Activity from CY 1984 to
CY 1991, by Rank Order, Primary Airports for CY 1991

REPORT C10

REVENUE EMPLOYED PASSENGER ACTIVITY FROM CY1984 TO CY1991
(BY RANK ORDER, PRIMARY AIRPORTS FOR CY1991)

#	LOCID	AIRPORT	CITY	ST	CY1991	CY1990	CY1989	CY1988	CY1987	CY1986	CY1985	CY1984
1	ORD	CHICAGO O'HARE	CHICAGO	IL	27,827,241	27,948,923	27,674,645	28,273,863	27,618,295	26,108,643	23,608,718	20,761,349
2	DFW	DALLAS/FORT WORTH	DALLAS-FORT WORTH	TX	24,092,801	24,269,621	23,823,228	22,236,591	20,974,088	19,988,550	18,564,584	16,083,865
3	LAX	LOS ANGELES INTL	LOS ANGELES	CA	22,519,698	22,349,338	22,513,210	21,646,727	21,801,305	20,120,848	18,455,312	16,871,532
4	ATL	THE WILLIAM B H	ATLANTA	GA	18,886,533	18,134,062	17,652,199	16,558,078	16,001,009	15,272,709	14,657,311	13,610,498
5	SFO	SAN FRANCISCO I	SAN FRANCISCO	CA	15,188,628	14,893,654	14,640,820	14,852,585	14,586,099	13,620,155	12,035,326	11,678,402
6	DEN	STAPLETON INTL	DENVER	CO	13,270,540	12,773,147	12,859,215	14,972,728	16,144,504	18,787,582	14,287,439	13,493,968
7	JFK	JOHN F KENNEDY	NEW YORK	NY	12,577,222	14,149,148	14,716,821	15,236,311	14,852,734	13,270,998	14,063,005	14,590,383
8	MIA	MIA INTL	MIAMI	FL	12,500,638	12,417,745	11,516,154	12,094,354	11,784,797	10,752,708	9,766,635	9,358,300
9	PHX	PHOENIX SKY HAR	PHOENIX	AZ	11,111,488	10,877,477	10,280,275	9,556,974	8,911,680	7,840,574	6,823,325	5,838,244
10	ENR	NEWARK INTL	NEWARK	NJ	11,057,048	11,012,378	10,584,858	11,319,238	11,788,779	14,873,639	14,847,435	12,068,818
11	HNL	HONOLULU INTL	HONOLULU	HI	10,914,002	10,417,210	10,801,204	10,293,928	9,735,544	9,023,842	8,303,190	8,087,059
12	DTW	DETROIT METROPO	DETROIT	MI	10,354,855	10,555,358	10,233,791	9,812,784	9,948,572	8,880,880	7,839,058	5,778,032
13	BOS	GENERAL EDWARD	BOSTON	MA	10,339,844	11,084,634	11,104,417	11,562,688	11,589,273	10,853,338	10,220,777	9,684,701
14	LGA	LA GUARDIA	NEW YORK	NY	9,788,078	11,409,582	11,651,680	12,085,339	12,049,294	11,065,381	10,282,788	10,064,722
15	MSP	MINNEAPOLIS-ST	MINNEAPOLIS	MN	9,770,403	9,715,553	9,151,371	8,826,310	8,968,394	8,471,780	7,708,972	8,401,402
16	LAS	MC CARRAN INTL	LAS VEGAS	NV	9,653,154	8,914,899	7,984,241	7,838,293	7,802,162	6,068,789	5,338,103	4,842,971
17	STL	LAMBERT-ST LOUI	ST LOUIS	MO	9,621,238	10,056,978	10,004,710	10,058,110	10,152,163	10,205,789	9,938,022	8,293,886
18	MCO	ORLANDO INTL	ORLANDO	FL	8,839,819	8,883,872	8,112,425	8,062,984	7,508,215	6,258,675	5,123,555	4,308,723
19	IAH	HOUSTON INTERCO	HOUSTON	TX	8,452,340	8,127,303	7,498,465	7,300,470	7,399,570	7,038,109	6,846,078	6,254,568
20	CLT	CHARLOTTE/DOUGL	CHARLOTTE	NC	8,425,447	7,784,047	7,548,420	7,348,565	6,472,851	5,999,245	5,271,868	4,311,355
21	PIT	GREATER PITTSBU	PITTSBURGH	PA	8,343,024	8,551,949	8,523,445	8,942,025	8,723,284	7,988,561	7,504,162	6,639,400
22	SEA	SEATTLE-TACOMA	SEATTLE	WA	8,050,951	7,910,081	7,588,587	7,407,478	7,178,491	7,068,718	6,060,896	5,643,017
23	PHL	PHILADELPHIA IN	PHILADELPHIA	PA	7,417,869	8,001,364	7,336,775	7,744,082	7,692,304	6,391,280	4,272,633	3,540,684
24	DCA	WASHINGTON NATI	ARLINGTON	VA	7,219,161	7,526,713	7,357,974	7,708,589	7,591,877	6,980,133	7,070,951	7,026,739
25	SLC	SALT LAKE CITY	SALT LAKE CITY	UT	5,800,044	5,591,028	5,156,570	4,975,727	4,895,326	4,797,351	4,272,633	3,540,684
26	SAN	SAN DIEGO INTL-	SAN DIEGO	CA	5,617,219	5,487,605	5,484,429	5,348,638	5,059,380	4,808,084	4,035,998	3,629,895
27	IAD	WASHINGTON DULL	CHANTILLY	VA	5,407,070	4,854,823	4,930,685	4,608,788	5,194,902	4,442,755	2,489,822	1,706,828
28	CVG	CINCINNATI/NORT	COVINGTON/CINC	KY	5,044,813	4,538,270	4,313,030	4,009,952	3,642,684	2,370,470	2,248,757	1,631,044
29	BWI	BALTIMORE-WASHI	BALTIMORE	MD	4,982,849	5,088,782	5,104,471	4,988,093	4,635,322	4,402,377	3,922,188	3,321,064
30	TPA	TAMPA INTL	TAMPA	FL	4,748,930	5,306,157	4,907,615	4,803,612	5,002,812	4,775,145	4,381,612	4,211,556
31	RDU	RALEIGH-DURHAM	RALEIGH/DURHAM	NC	4,640,334	4,601,537	4,316,741	3,879,891	3,428,389	1,478,388	1,382,301	1,320,873
32	BNA	NASHVILLE INTER	NASHVILLE	TN	4,300,588	3,661,776	3,958,427	3,435,482	3,178,595	2,280,354	1,448,668	1,273,436
33	SJU	LUIS MUNOZ MARI	SAN JUAN	PR	4,012,422	4,157,577	4,081,508	4,011,237	3,642,768	2,938,991	2,360,893	2,490,760
34	FLI	FORT LAUDERDALE	FORT LAUDERDAL	FL	3,860,913	4,426,729	4,220,484	4,295,177	4,308,602	3,931,911	3,334,805	3,160,078
35	MEM	MEMPHIS INTL	MEMPHIS	TN	3,932,939	4,231,631	4,273,150	4,832,107	5,341,763	4,322,417	3,642,128	2,376,348
36	CLE	CLEVELAND-HOPKI	CLEVELAND	OH	3,685,103	4,188,314	3,988,228	3,757,170	3,320,978	3,472,417	3,238,272	2,931,800
37	HOU	WILLIAM P HOBBY	HOUSTON	TX	3,781,702	3,989,084	3,944,721	3,847,079	3,935,757	3,730,576	3,723,422	3,587,765
38	MCI	KANSAS CITY INT	KANSAS CITY	MO	3,482,600	3,477,529	4,598,166	4,719,511	4,698,262	4,133,508	3,646,468	3,207,076
39	SUC	SAN JOSE INTERN	SAN JOSE	CA	3,455,817	3,438,604	3,239,228	3,305,322	3,484,797	2,823,784	2,339,325	1,950,369
40	MSY	NEW ORLEANS INT	NEW ORLEANS	LA	3,251,851	3,835,988	3,598,045	3,285,850	3,257,537	3,257,537	3,094,366	3,377,293
41	MOW	CHICAGO MIDWAY	CHICAGO	IL	3,241,851	3,203,108	3,200,281	2,953,240	2,870,189	2,518,280	2,553,915	989,854
42	PDX	PORTLAND INTL	PORTLAND	OR	3,178,617	3,203,108	3,200,281	2,953,240	2,870,189	2,518,280	2,553,915	989,854
43	OAK	METROPOLITAN OA	OAKLAND	CA	3,013,384	2,723,775	2,093,986	1,901,298	2,009,945	1,901,068	2,088,238	1,822,948
44	IND	INDIANAPOLIS IN	INDIANAPOLIS	IN	2,925,853	2,838,745	2,694,912	2,589,385	2,428,168	2,129,477	1,902,097	1,592,407
45	ONT	ONTARIO INTL	ONTARIO	CA	2,872,927	2,689,659	2,623,241	2,375,787	2,271,842	2,071,657	1,788,039	1,514,536
46	DAL	DALLAS LOVE FIE	DALLAS	TX	2,794,424	2,885,080	2,781,123	2,480,031	2,443,995	2,735,230	3,230,197	3,179,549
47	SNA	JOHN WAYNE AIRP	SANTA ANA	CA	2,638,331	2,280,816	2,231,675	2,214,060	2,213,200	1,997,978	1,636,274	1,385,841
48	SAT	SAN ANTONIO INT	SAN ANTONIO	TX	2,597,869	2,695,137	2,593,261	2,516,140	2,514,600	2,325,250	2,274,578	2,153,873

REPORT C10

REVENUE ENPLANED PASSENGER ACTIVITY FROM CY1984 TO CY1991
(BY RANK ORDER, PRIMARY AIRPORTS FOR CY1991)

#	LOCID	AIRPORT	CITY	ST	CY1991	CY1990	CY1989	CY1988	CY1987	CY1986	CY1985	CY1984
49	PBI	PALM BEACH INTL	WEST PALM BEACH	FL	2,524,206	2,787,428	2,567,314	2,489,035	2,320,353	2,058,505	1,889,641	1,920,245
50	ABQ	ALBUQUERQUE INT	ALBUQUERQUE	NM	2,458,353	2,515,863	2,447,674	2,237,852	2,234,215	2,176,852	2,025,033	1,775,222
51	BDL	BRADLEY INTL	WINDSOR LOCKS	CT	2,235,121	2,488,985	2,445,340	2,476,907	2,387,228	2,075,863	1,793,514	1,610,627
52	ANC	ANCHORAGE INTL	ANCHORAGE	AK	2,233,397	1,599,910	1,593,564	1,422,048	1,382,609	1,437,248	1,524,230	1,370,426
53	SMF	SACRAMENTO METR	SACRAMENTO	CA	2,175,686	1,806,942	1,852,970	1,872,044	1,898,908	1,730,116	1,438,432	1,323,465
54	OGG	KAHULUI	KAHULUI	HI	2,167,932	2,188,108	2,184,508	2,104,480	2,276,400	2,211,237	2,034,868	1,838,610
55	AUS	ROBERT MJELLER	AUSTIN	TX	2,051,531	2,101,492	2,032,868	1,925,228	1,934,949	1,837,580	1,801,421	1,651,262
56	WE	GENERAL MITCHEL	MILWAUKEE	WI	2,043,068	2,183,080	2,110,670	1,992,917	1,791,088	1,886,220	1,537,700	1,292,983
57	DAY	JAMES M COX DAY	DAYTON	OH	1,975,478	2,074,082	2,332,739	2,395,740	2,381,616	2,224,771	1,811,514	1,502,782
58	BUR	BURBANK-GLENDAL	BURBANK	CA	1,843,247	1,729,713	1,343,370	1,524,987	1,595,346	1,480,006	1,482,298	1,385,328
59	RSW	SOUTHWEST FLORI	FORT MYERS	FL	1,708,824	1,780,781	1,603,252	1,513,799	1,291,843	1,034,649	830,447	617,449
60	CMH	PORT COLUMBUS I	COLUMBUS	OH	1,698,021	1,805,428	1,802,803	1,848,261	1,807,171	1,658,618	1,418,356	1,422,870
61	RNO	RENO CANNON INT	RENO	NV	1,676,197	1,515,108	1,499,312	1,631,045	1,713,714	1,587,944	1,418,356	1,422,870
62	ELP	EL PASO INTL	EL PASO	TX	1,671,354	1,677,115	1,677,280	1,430,463	1,337,804	1,240,343	1,234,551	1,150,671
63	BUF	GREATER BUFFALO	BUFFALO	NY	1,631,868	1,738,001	1,702,190	1,822,029	1,762,623	1,781,700	1,708,978	1,629,379
64	OKC	WILL ROGERS WOR	OKLAHOMA CITY	OK	1,482,882	1,544,998	1,560,588	1,510,789	1,519,698	1,503,182	1,498,691	1,467,556
65	TUL	JACKSONVILLE IN	TULSA	OK	1,420,331	1,480,314	1,444,970	1,368,845	1,389,405	1,392,659	1,425,702	1,414,145
66	JAX	JACKSONVILLE IN	JACKSONVILLE	FL	1,277,495	1,355,510	1,302,811	1,352,442	1,466,480	1,409,622	1,202,411	1,156,721
67	ORF	NORFOLK INTL	NORFOLK	VA	1,268,060	1,345,571	1,400,091	1,594,914	1,687,895	1,642,577	1,630,925	1,575,669
68	LIH	LIHUE	LIHUE	HI	1,259,368	1,300,070	1,350,487	1,280,807	1,267,919	1,185,380	1,081,547	1,002,383
69	TUS	TUCSON INTL	TUCSON	AZ	1,218,428	1,329,824	1,359,708	1,435,301	1,576,195	1,425,645	1,239,917	1,055,470
70	SYR	SYRACUSE HANCOC	SYRACUSE	NY	1,186,994	1,324,016	1,385,833	1,576,878	1,589,753	1,424,492	1,345,568	1,210,033
71	RGR	GREATER ROCHEST	ROCHESTER	NY	1,159,114	1,260,803	1,240,586	1,307,677	1,319,500	1,277,358	1,250,117	809,811
72	KOA	KEAHOLE	KAILUA/KONA	HI	1,144,584	1,288,399	1,240,586	1,307,677	1,319,500	1,277,358	1,250,117	809,811
73	NGM	AGANA NAS	AGANA	GU	1,112,628	1,092,291	905,600	754,340	643,903	527,500	457,578	172,201
74	PVD	THEODORE FRANCI	PROVIDENCE	RI	1,108,383	1,216,548	1,113,657	1,113,059	1,014,344	827,558	689,393	453,698
75	OMA	EPPLEY AIRFIELD	OMAHA	NE	1,104,414	1,031,164	1,051,748	1,106,978	1,131,189	1,130,349	1,089,319	1,023,243
76	SDF	STANDIFORD FIEL	LOUISVILLE	KY	1,001,745	1,038,821	1,010,785	1,088,305	1,107,159	1,032,481	995,943	943,716
77	KOA	KEAHOLE	KAILUA/KONA	HI	986,584	978,428	991,275	849,542	851,150	794,732	689,823	689,677
78	ALB	ALBANY COUNTY	ALBANY	NY	980,320	1,175,432	1,082,037	1,046,751	988,788	917,179	779,586	647,026
78	LIT	ADAMS FIELD	LITTLE ROCK	AR	977,062	976,023	981,323	894,413	896,614	838,610	746,501	723,625
80	BHM	BIRMINGHAM	BIRMINGHAM	AL	867,754	1,041,015	1,000,887	992,640	943,738	762,709	726,340	612,247
81	SRQ	SARASOTA-BRADEN	SARASOTA/BRADEN	FL	923,214	1,026,574	819,503	874,825	792,107	671,953	658,421	695,500
82	RIC	RICHMOND INTL	RICHMOND	VA	854,572	931,784	917,521	922,285	954,427	870,578	771,277	656,882
83	GSO	PIEDMONT TRIAD	GREENSBORO	NC	854,572	922,988	911,192	1,004,204	1,035,758	1,045,987	1,109,420	791,277
84	GEG	SPOKANE INTL	SPOKANE	WA	797,892	820,746	774,088	777,598	848,808	752,073	683,707	647,511
85	DSM	DES MOINES INTL	DES MOINES	IA	718,927	693,842	718,544	748,195	791,293	746,275	715,772	634,493
86	ITO	HILO INTERNATIO	HILO	HI	687,847	656,193	612,670	558,995	557,844	531,231	501,068	478,961
86	GRR	KENT COUNTY INT	GRAND RAPIDS	MI	687,458	893,713	715,255	658,928	679,148	617,895	588,297	529,676
88	LGB	LONG BEACH /DAW	LONG BEACH	CA	650,648	693,383	679,729	587,663	607,387	580,703	551,642	554,434
89	CHS	CHARLESTON AFB/	CHARLESTON	SC	640,775	680,287	639,502	587,663	607,387	654,728	622,714	544,402
89	COS	CITY OF COLORAD	COLORADO SPRING	CO	624,431	600,488	623,054	654,070	738,659	728,380	612,985	510,171
91	STT	CYRIL E KING	CHARLOTTE ANAL	VA	602,373	577,199	608,853	608,853	638,203	688,505	503,001	505,506
92	MDT	HARRISBURG INTE	HARRISBURG	PA	598,095	613,147	623,343	571,782	549,993	508,183	418,586	339,813
93	BOI	BOISE AIR TERMI	BOISE	ID	585,031	613,921	571,602	545,120	554,722	592,422	464,764	438,693
94	TYS	MC GHEE TYSON	KNOXVILLE	TN	578,502	569,046	569,176	628,869	609,626	534,422	464,764	438,693
95	LBB	LUBBOCK INTL	LUBBOCK	TX	564,603	618,633	628,998	602,812	527,869	531,079	568,230	578,582
95	ISP	LONG ISLAND MAC	MAC ISLIP	NY	560,602	569,519	528,080	602,812	591,552	484,775	422,571	414,048

REPORT C10

REVENUE ENPLANED PASSENGER ACTIVITY FROM CY1984 TO CY1991
(BY RANK ORDER, PRIMARY AIRPORTS FOR CY1991)

#	LOCID	AIRPORT	CITY	ST	CY1991	CY1990	CY1989	CY1988	CY1987	CY1986	CY1985	CY1984
97	ICT	WICHITA MID-CON	WICHITA	KS	559,966	584,241	619,754	647,843	686,545	686,933	639,283	579,375
98	PWM	PORTLAND INTL J	PORTLAND	ME	558,784	570,630	611,882	689,631	858,034	588,738	519,868	486,162
99	MAF	MIDLAND INTL	MIDLAND	TX	538,689	584,891	597,115	609,917	609,744	585,851	609,319	659,319
100	GSP	GREENVILLE-SPAR	GREER	SC	528,573	589,901	559,897	584,308	555,714	482,831	431,555	368,833
101	CAE	COLUMBIA METROP	COLUMBIA	SC	514,088	555,981	527,846	585,637	611,168	840,942	559,348	407,880
102	SAV	SAVANNAH INTERN	SAVANNAH	GA	480,538	531,786	509,571	534,413	557,422	507,359	427,722	414,577
103	NSN	DANE COUNTY REG	MADISON	WI	489,844	536,911	488,762	431,345	432,982	482,900	413,607	369,003
104	GSN	SAIPAN INTL	OBYAN	CQ	488,490	488,752	360,183	178,238	166,608	125,633	131,185	118,054
105	HRL	RIO GRANDE VALL	HARLINGEN	TX	467,100	532,409	538,332	512,898	480,032	411,732	371,770	393,304
106	CRP	CORPUS CHRISTI	CORPUS CHRISTI	TX	455,757	463,273	417,569	405,793	430,404	428,382	464,108	449,403
107	PNS	PENSACOLA REGIO	PENSACOLA	FL	448,824	435,659	385,084	397,701	412,852	370,421	284,787	257,040
108	HSV	HUNTSVILLE INTL	HUNTSVILLE	AL	448,411	473,334	445,401	431,918	437,411	366,149	339,115	294,735
109	FAT	FRESNO AIR TERM	FRESNO	CA	439,728	460,655	429,888	439,641	484,475	434,130	384,151	426,913
110	ABE	DAYTONA BEACH R	DAYTONA BEACH	FL	429,848	433,568	410,654	431,918	380,710	312,224	242,118	246,557
111	DBE	ALLEN-TOWN-BETHL	ALLEN-TOWN	PA	429,848	433,568	410,654	394,025	353,699	314,783	243,601	230,028
112	BTR	AMARILLO INTL	AMARILLO	TX	424,868	453,280	458,358	440,821	457,051	434,136	384,858	327,409
113	AMA	BATON ROUGE MET	BATON ROUGE	LA	417,318	450,631	428,849	408,893	416,371	364,780	305,288	298,617
114	PSP	PALM SPRINGS RE	PALM SPRINGS	CA	415,277	454,405	439,818	450,460	429,962	365,355	283,528	306,987
115	TLH	TALLAHASSEE REG	TALLAHASSEE	FL	415,031	403,152	434,474	432,058	424,817	392,293	335,508	317,163
116	LEX	BLUE GRASS	LEXINGTON	KY	411,350	379,145	328,474	247,331	179,524	98,835	58,575	54,944
117	MHT	MANCHESTER	MANCHESTER	NH	400,229	424,558	447,578	466,595	461,372	452,979	437,888	454,657
118	BTV	BURLINGTON INTL	BURLINGTON	VT	398,980	194,329	2,733	4,171	6,581	3,804	4,042	7,735
119	SWF	STEWART INT'L	NEWBURGH	NY	398,980	405,953	405,401	427,950	460,778	410,721	380,211	354,886
120	JAN	JACKSON INTERNA	JACKSON	MS	385,891	405,953	405,401	382,351	422,001	403,114	278,184	239,876
121	CID	CEDAR RAPIDS MU	CEDAR RAPIDS	IA	392,543	405,307	384,130	382,351	304,528	285,119	237,028	207,152
122	SNB	MICHIANA REGION	SOUTH BEND	IN	391,883	400,655	388,988	363,951	450,248	216,223	214,835	147,999
123	GCN	GRAND CANYON NA	GRAND CANYON	AZ	363,001	381,117	392,687	350,252	186,717	168,605	143,910	200,506
124	ACY	ATLANTIC CITY I	ATLANTIC CITY	NJ	362,252	378,293	358,822	315,057	383,610	333,125	200,320	277,762
125	MOB	MOBILE REGIONAL	MOBILE	AL	358,942	386,531	377,727	387,088	358,788	260,843	200,320	99,318
126	HFN	WESTCHESTER COU	WHITE PLAINS	NY	340,725	358,188	394,781	335,743	260,684	220,227	265,205	325,651
127	MLB	MELBOURNE REGIO	MELBOURNE	FL	335,027	377,442	304,577	311,938	16,725	84,296	46,734	45,758
128	DET	DETROIT CITY	DETROIT	MI	333,529	389,401	358,111	142,579	298,881	308,069	284,363	290,248
129	TOL	TOLEDO EXPRESS	TOLEDO	OH	328,557	324,255	325,649	298,012	330,884	301,368	267,505	263,563
130	MLI	QUAD-CITY	MOLINE	IL	327,411	323,614	313,913	312,348	268,271	195,181	186,585	183,145
131	JNU	JUNEAU INTL	JUNEAU	AK	322,000	294,827	264,852	258,598	382,228	332,497	354,137	323,425
132	SHV	SHREVEPORT REGI	SHREVEPORT	LA	311,199	326,174	348,077	351,824	334,288	322,393	311,051	267,239
133	ROA	ROANOKE REGIONA	ROANOKE	VA	308,087	340,493	337,980	348,288	330,022	355,888	243,084	273,161
134	STX	ALEXANDER HAMIL	CHRISTIANSTED	VI	303,857	268,913	330,039	386,340	304,588	310,828	289,509	242,336
135	FWA	FORT WAYNE MUNI	FORT WAYNE	IN	297,781	330,683	342,902	321,808	390,751	245,993	208,667	166,190
136	CAK	AKRON-CANTON RE	AKRON BARBARA	OH	294,789	333,445	303,131	361,923	330,758	290,332	284,065	313,353
137	SBA	SANTA BARBARA M	SANTA BARBARA	CA	293,179	308,521	322,785	308,756	333,826	290,332	270,043	266,570
138	FBI	FAIRBANKS INTL	FAIRBANKS	AK	277,293	280,959	277,287	242,328	241,987	251,430	270,043	322,190
139	BIL	BILLINGS LOGAN	BILLINGS	MT	274,585	289,159	277,287	298,883	304,436	284,415	255,080	236,717
140	CHA	LOVELL FIELD	CHATTANOOGA	TN	274,217	291,374	295,014	305,043	313,211	284,415	255,080	236,717
141	MYR	MYRTLE BEACH AF	MYRTLE BEACH	SC	261,707	264,211	272,081	269,267	282,684	232,754	198,872	149,830
142	FUG	MAHON SWEET FI	EUGENE	OR	261,332	273,542	274,303	256,038	278,211	278,765	197,682	212,862
143	LAN	CAPITAL CITY	LANSING	MI	260,817	268,304	253,537	223,874	186,689	194,062	173,982	164,888
144	AVL	ASHEVILLE REGIO	ASHEVILLE	NC	260,115	264,800	261,803	276,027	227,878	206,726	189,500	178,972

REPORT C10

REVENUE EXPLAINED PASSENGER ACTIVITY FROM CY1984 TO CY1991
(BY RANK ORDER, PRIMARY AIRPORTS FOR CY1991)

#	LOCID	AIRPORT	CITY	ST	CY1991	CY1990	CY1989	CY1988	CY1987	CY1986	CY1985	CY1984
145	GRB	AUSTIN STRAUBEL	GREEN BAY	WI	258,033	269,172	265,904	248,126	245,354	257,527	224,510	181,673
146	MFE	MILLER INTL	MC ALLEN	TX	257,033	227,948	217,585	202,383	146,988	157,484	195,208	155,408
147	AZO	KALAMAZOO/BATTL	KALAMAZOO	MI	255,910	249,108	239,194	228,579	209,390	197,837	189,202	127,134
148	AGS	BUSH FIELD	AUGUSTA	GA	234,541	229,093	220,572	230,545	221,823	210,297	203,428	182,568
149	FSD	JOE FOSS FIELD	SIOUX FALLS	SD	234,461	239,895	234,685	238,867	270,359	288,288	240,031	205,841
150	MBS	TRI CITY INTERN	SAGINAW	MI	233,410	237,115	255,212	229,910	220,139	208,723	192,727	158,773
151	CRW	YEAGER	CHARLESTON	WV	233,109	237,984	268,427	268,193	264,159	253,102	249,812	217,327
152	SGF	SPRINGFIELD REG	SPRINGFIELD	MO	220,268	227,955	225,339	231,657	259,933	245,067	201,531	171,498
153	EVV	EVANSVILLE REGI	EVANSVILLE	IN	220,121	235,088	248,971	251,311	248,372	247,358	230,261	201,100
154	MRY	MONTEREY PENINS	MONTEREY	CA	213,808	239,914	249,480	251,311	275,260	246,111	188,233	211,860
155	TRI	TRI-CITY REGION	BRISTOL/JOHNSD	TN	213,398	214,459	220,484	228,430	209,601	201,383	192,842	177,392
156	AVP	WILKES-BARRE/SC	WILKES-BARRE/S	PA	210,733	242,853	229,238	225,516	211,678	188,358	172,605	157,331
157	ASE	ASPEN-PITKIN CO	ASPEN	CO	206,041	214,725	215,591	228,154	211,785	184,209	178,965	154,456
158	PIA	GREATER PEDRIA	PEORIA	IL	205,949	224,001	204,058	210,810	202,345	222,507	195,681	180,758
159	FAY	FAYETTEVILLE RE	FAYETTEVILLE	NC	200,530	188,734	198,323	218,448	232,087	218,874	205,156	179,512
160	LWK	LINCOLN MUNI	LINCOLN	NE	199,111	241,386	247,288	258,908	260,980	264,533	207,354	164,555
161	MGM	DANNELLY FIELD	MONTGOMERY	AL	195,991	196,958	201,338	212,897	218,007	208,298	198,342	180,380
162	EYW	KEY WEST INTL	KEY WEST	FL	189,516	189,922	155,149	163,974	166,675	132,247	94,505	75,311
163	FAR	HECTOR INTERNAT	FARGO	ND	182,653	188,117	186,511	198,393	225,301	233,559	187,815	160,362
164	GNV	GAINESVILLE REG	GAINESVILLE	FL	173,280	217,407	178,803	198,782	188,304	186,595	157,294	132,311
165	ILM	NEW HANOVER INT	WILMINGTON	NC	172,192	166,005	177,458	198,122	193,621	172,593	148,055	123,938
166	CAI	UNIVERSITY OF I	CHAMPAIGN/URBA	IL	171,251	179,726	175,183	170,937	165,581	169,993	165,338	153,909
167	RPI	RAPID CITY REGI	RAPID CITY	SD	171,098	161,862	158,911	162,409	185,189	171,985	144,086	124,144
168	PSC	TRI-CITIES	PASCO	WA	164,525	160,469	146,748	159,900	175,007	192,431	147,721	160,436
169	ATH	OUTAGAMIE COUNT	APPLETON	WI	163,827	187,394	157,760	169,044	146,716	141,281	105,906	78,303
170	JAC	JACKSON HOLE	JACKSON	WY	161,483	148,144	138,968	125,369	94,287	87,397	67,124	62,035
171	FVY	DRAKE FIELD	FAYETTEVILLE	AR	159,815	136,373	132,514	114,330	99,021	80,601	67,493	60,006
172	ERI	ERIE INTL	ERIE	PA	159,442	165,798	178,638	170,487	161,871	151,293	133,069	106,648
173	PHF	NEWPORT NEWS/WI	NEWPORT NEWS	VA	154,331	149,978	133,371	114,654	109,498	95,478	81,864	35,245
174	VPS	EGLIN AFB	VALPARAISO	FL	153,224	162,426	152,505	140,430	159,260	139,337	126,815	115,680
175	FNT	BISHOP INTERNAT	FLINT	MI	152,423	160,295	158,013	133,207	115,473	130,840	135,410	119,558
176	BGM	EDWIN A LINK FI	BINGHAMTON	NY	121,518	171,972	182,448	184,487	186,719	174,131	170,126	157,256
177	MKK	MOLOKAI	KAUNAKAKAI	HI	148,129	159,202	163,601	160,860	175,573	167,947	165,719	98,936
178	PXE	ST PETERSBURG/C	ST PETERSBURG/	FL	143,843	119,715	211,749	124,964	198,518	255,988	308,213	428,480
179	MSD	MISSOULA INTERN	MISSOULA	MT	142,311	139,400	132,225	169,948	147,954	139,573	119,717	121,110
180	BZN	GALLATIN FIELD	BOZEMAN	MT	141,448	128,394	116,730	117,115	118,895	105,122	80,854	83,413
181	RST	ROCHESTER MUNI	ROCHESTER	MN	141,068	153,358	162,820	155,863	122,522	133,100	140,382	133,337
182	MFR	MEDFORD-JACKSON	MEDFORD	OR	140,887	153,502	139,908	148,423	177,818	160,260	120,598	135,440
183	GJT	WALKER FIELD	GRAND JUNCTION	CO	133,735	141,182	152,808	164,473	180,153	201,958	187,742	128,670
184	BFL	MEADOWS FIELD	BAKERSFIELD	CA	132,804	138,080	128,001	126,901	140,700	128,517	113,174	93,483
185	LFT	LAFAYETTE REGIO	LAFAYETTE	LA	131,926	124,152	123,872	119,517	117,132	117,364	138,644	126,487
186	CHO	CHARLOTTEVILLE	CHARLOTTEVILLE	VA	128,084	131,491	139,700	135,855	132,807	113,875	96,658	90,599
187	BIS	BISMARCK MUNI	BISMARCK	ND	125,824	130,519	148,697	131,552	147,042	153,303	142,705	124,228
188	CHA	CENTRAL WISCONS	MOSINEE	WI	123,925	126,743	119,820	114,863	115,171	115,712	100,655	85,908
189	GTF	GREAT FALLS INT	GREAT FALLS	MT	123,722	117,875	122,028	131,687	146,206	152,118	133,243	129,619
190	IDA	FANNING FIELD	IDAHO FALLS	ID	123,676	124,392	114,089	99,705	79,878	72,534	74,911	74,087
191	KTN	KETCHIKAN INTL	KETCHIKAN	AK	123,275	127,881	125,620	116,474	91,665	106,837	99,587	94,861
192	CSG	COLUMBUS METROP	COLUMBUS	GA	121,106	118,461	98,543	97,488	107,888	109,485	107,888	104,886

REPORT C10

REVENUE EXPLAINED PASSENGER ACTIVITY FROM CY1984 TO CY1991
(BY RANK ORDER, PRIMARY AIRPORTS FOR CY1991)

#	LOCID	AIRPORT	CITY	ST	CY1991	CY1990	CY1988	CY1988	CY1987	CY1986	CY1985	CY1984
193	TVC	CHERRY CAPITAL	TRAVERSE CITY	MI	119,927	116,988	89,142	81,991	76,035	74,335	75,983	68,173
194	SPI	CAPITAL	SPRINGFIELD	IL	118,034	121,569	109,141	133,668	114,509	119,156	115,432	110,095
195	ACK	NANTUCKET MEMOR	MA	118,003	131,370	133,384	136,729	136,518	157,048	157,048	183,998	168,688
196	DLH	DULUTH INTL	MA	117,654	127,112	122,784	117,861	123,408	114,703	114,703	102,155	85,823
197	ORH	WORCESTER MUNI	MA	113,729	150,373	177,873	171,700	122,481	57,772	57,772	31,848	21,985
198	MLU	MONROE REGIONAL	LA	113,428	110,285	110,987	108,741	111,154	108,294	98,805	98,873	85,718
199	ELM	ELMIRA/CORNING	NY	113,173	117,454	126,833	118,804	107,278	98,805	98,805	85,142	77,383
200	BPT	JEFFERSON COUNT	BEAUMONT/PORT	TX	111,356	119,950	102,988	89,584	68,201	60,830	68,825	76,582
201	EKO	ELKO MUNI-J.C.	ELKO	NV	110,912	76,426	25,558	30,875	18,045	10,597	13,198	10,944
202	RFD	GREATER ROCKFOR	ROCKFORD	IL	110,503	106,769	20,079	25,498	14,181	8,713	19,384	24,981
203	FSM	FORT SMITH MUNI	FORT SMITH	AR	107,363	109,877	99,154	89,825	80,923	68,380	61,233	64,463
204	ITH	TOMPKINS COUNTY	ITHACA	NY	106,701	114,215	118,481	128,274	99,778	91,863	90,861	84,583
205	HYA	BARNSTABLE MUNI	HYANNIS	MA	106,188	112,973	107,723	98,569	120,940	125,878	160,371	144,468
206	ENA	KENAI MUNI	KENAI	AK	105,746	100,928	87,031	83,461	85,885	85,370	109,000	101,284
207	BLI	BELLINGHAM INTL	BELLINGHAM	WA	105,500	112,805	101,435	129,085	92,784	73,170	33,835	22,806
208	DAJ	ALBERT J ELLIS	JACKSONVILLE	NC	104,905	97,160	82,980	108,583	107,700	98,054	97,570	95,692
209	PFN	PANAMA CITY-BAY	PANAMA CITY	FL	101,911	93,268	82,980	101,007	107,368	98,888	81,730	94,113
210	HVN	THEED-NEW HAVEN	NEW HAVEN	CT	100,470	43,701	52,136	61,286	68,638	58,558	84,161	86,428
211	LSE	LA CROSSE MUNI	LA CROSSE	WI	98,793	102,021	93,699	88,020	94,335	83,989	74,898	63,533
212	GPT	GULFPORT-BILOXI	GULFPORT	MS	95,529	108,461	88,443	88,575	101,583	82,492	57,601	67,206
213	GFK	GULFPORT-BILOXI	GULFPORT	MS	93,245	95,452	99,286	88,334	88,888	84,127	82,717	77,112
214	HTS	GRAND FORKS INT	GRAND FORKS	ND	91,879	95,849	101,457	108,199	97,570	84,388	79,834	79,003
215	MOT	TRI-STATE/MILTO	HUNTINGTON	WV	89,879	83,780	83,780	78,576	81,788	77,127	65,251	56,385
216	DRO	MINOT INTL	MINOT	ND	89,643	97,804	95,588	87,188	101,550	98,372	89,922	78,208
217	BET	DURANGO-LA PLAT	DURANGO	CO	87,932	111,787	77,084	92,462	78,315	84,146	73,465	58,088
218	BET	BETHEL	BETHEL	AK	87,484	115,849	113,671	118,152	100,928	96,572	52,510	56,809
219	SUX	SIoux GATEWAY	SIoux CITY	IA	86,398	90,871	81,850	71,873	82,865	51,791	48,857	43,198
220	LYH	UNIVERSITY PARK	STATE COLLEGE	PA	84,068	30,948	89,197	96,023	86,708	76,635	66,804	52,151
221	SRP	SAV' LUIS OBISPO	SAV' LUIS OBISPO	CA	83,984	83,110	80,204	67,479	67,223	58,578	50,730	60,147
222	FCA	GLACIER PARK IN	KALISPELL	MT	78,411	71,958	88,258	57,879	45,520	66,326	55,554	52,837
223	CLL	EASTERWOOD FIEL	COLLEGE STATIO	TX	78,248	79,832	88,688	58,360	41,759	40,020	42,171	40,399
224	PPG	PAGO PAGO INTL	PAGO PAGO	AQ	75,878	74,368	48,558	55,832	82,522	58,279	48,114	41,913
225	LAW	LAWTON MUNI	LAWTON	OK	75,694	74,850	59,784	64,843	68,909	63,042	60,275	50,712
226	CLM	WILLIAM R FAIRC	PORT ANGELES	WA	74,588	68,831	51,798	61,879	45,559	38,068	23,978	33,388
227	EMW	GRAVEN COUNTY R	NEW BERN	NC	73,832	89,547	67,030	61,930	51,369	41,516	15,597	8,966
228	CPR	NATRONA COUNTY	CASPER	WY	72,817	74,978	67,435	90,524	109,718	120,005	108,786	110,795
229	ACV	HILTON HEAD	HILTON HEAD IS	SC	71,854	69,068	67,435	63,643	59,753	39,268	12,309	5,352
230	ACV	ARCATA	ARCATA/EUREKA	CA	71,834	67,928	69,779	69,252	78,462	81,915	63,853	69,945
231	MAZ	EUGENIO MARIA D	MAYAGUEZ	PR	71,146	75,741	60,733	60,733	66,108	89,910	38,516	64,820
232	LRD	LAREDO INTL	LAREDO	TX	70,128	57,923	58,515	34,778	25,248	23,919	28,594	27,620
233	TYR	TYLER POUNDS FI	TYLER	TX	69,394	78,854	77,850	57,371	40,641	31,010	33,128	35,514
234	ESF	ALEXANDRIA ESLE	ALEXANDRIA	LA	67,930	67,463	58,767	55,063	44,234	46,433	38,302	42,059
235	RDG	READING REGIONA	READING	PA	66,162	72,521	72,035	70,211	68,473	57,072	53,318	45,815
236	SBY	SALISBURY-WICOM	SALISBURY	MD	66,042	69,443	65,036	62,626	61,504	60,076	59,138	60,080
237	FMN	FOUR CORNERS RE	FARMINGTON	NH	65,743	69,443	65,036	62,626	61,504	60,076	59,138	60,080
238	VOS	VIEQUES	ISLA DE VIEQUE	PR	65,647	51,544	43,580	50,297	60,895	59,291	32,163	45,450
239	XIB	DIEGO JIMENEZ T	FAJARDO	PR	65,647	51,544	43,580	50,297	60,895	59,291	32,163	45,450
240	YKM	YAKIMA AIR TERM	YAKIMA	WA	65,576	65,928	69,894	78,131	72,508	68,346	59,143	72,204

REPORT C10

REPORT DATE: October 14, 1992
PAGE: C10- 8REVENUE EMPANED PASSENGER ACTIVITY FROM CY1984 TO CY1991
(BY RANK ORDER, PRIMARY AIRPORTS FOR CY1991)

#	LOCID	AIRPORT	CITY	ST	CY1991	CY1990	CY1989	CY1988	CY1987	CY1986	CY1985	CY1984
241	RDW	ROBERTS FIELD	REDMOND	OR	84,773	71,918	48,678	51,838	45,224	23,585	24,154	26,346
242	BMI	BLOOMINGTON/NOR	BLOOMINGTON/MO	IL	64,398	64,149	47,808	50,128	44,478	41,776	31,921	30,281
243	ADQ	KODIAK	KODIAK	AK	63,037	73,991	69,395	69,161	60,331	49,165	47,177	51,075
244	DHN	DOTHAN	DOTHAN	AL	62,835	72,356	67,253	68,122	62,801	60,015	57,024	65,723
245	LCH	LAKE CHARLES RE	LAKE CHARLES	LA	62,592	60,134	55,848	47,381	44,262	33,460	36,781	41,354
246	RDO	REDDING MUNI	REDDING	CA	62,385	68,137	58,362	47,519	71,084	53,214	46,789	52,006
247	BDR	IGOR I. SIKURSKY	BRIDGEPORT	CT	62,088	68,758	59,547	59,122	59,754	60,599	47,358	15,082
248	YUM	YUMA MCAS/YUMA	YUMA	AZ	60,937	64,858	60,105	71,265	74,048	50,913	46,473	51,328
249	LNY	LANAI	LANAI CITY	HI	60,475	55,583	48,055	48,834	48,940	22,188	25,866	21,425
250	HON	YANPA VALLEY	HAYDEN	CO	59,129	47,002	48,217	35,194	28,134	1,844	321	80
251	STG	SONOMA COUNTY	SANTA ROSA	CA	58,981	64,411	57,371	22,872	27,203	18,391	3,741	2,720
252	YNG	YOUNGSTOWN MUNI	YOUNGSTOWN	OH	58,057	51,507	45,847	50,337	58,120	69,327	65,181	60,745
253	PUB	PUEBLO MEMORIAL	PUEBLO	CO	57,897	64,307	59,353	65,330	65,923	51,511	19,916	16,490
254	HLN	HELENA REGIONAL	HELENA	MT	57,519	53,523	57,732	51,457	50,406	51,118	57,138	58,605
255	ABI	ABILENE REGIONAL	ABILENE	TX	56,880	64,972	65,911	64,851	61,722	62,362	65,957	71,153
256	PGV	PITT-GREENVILLE	GREENVILLE	NC	58,730	54,239	51,995	58,657	42,370	30,018	13,933	4,798
257	APF	NAPLES MUNI	NAPLES	FL	58,238	60,434	48,845	62,612	72,281	62,903	38,181	61,898
258	ALO	WATERLOO MUNI	WATERLOO	IA	55,348	59,770	72,152	56,458	59,197	60,591	58,077	61,331
259	SFS	SHEPPARD AFB/MI	WICHITA FALLS	TX	55,292	59,852	58,222	50,430	57,800	54,794	64,480	61,328
260	SIT	SITKA	SITKA	AK	53,411	53,807	51,775	54,320	59,841	60,591	58,077	61,331
261	SUT	MATHIS FIELD	SAN ANGELO	TX	52,362	60,488	58,145	47,879	47,593	50,283	44,392	45,977
262	MQT	MARQUETTE COUNTY	MARQUETTE	MI	49,747	38,180	38,773	35,360	31,824	32,635	44,474	50,398
263	WKG	MUSKEGON COUNTY	MUSKEGON	MI	48,176	55,208	35,625	38,522	38,538	50,486	39,758	36,148
264	OTZ	RALPH WIEN MEMO	KOTZEBUE	AK	53,895	53,895	43,098	53,063	54,870	47,025	30,374	31,421
265	SBS	STEAMBOAT SPRIN	STEAMBOAT SPRING	CO	47,491	44,123	43,098	47,384	41,563	35,088	38,430	39,870
266	OME	NOME	NOME	AK	47,191	46,337	45,617	46,240	53,166	51,988	85,777	29,219
267	SCC	DEADHORSE	DEADHORSE	AK	47,173	51,579	41,763	38,543	38,465	58,717	79,175	88,129
268	GUC	GUNNISON COUNTY	GUNNISON	CO	46,878	48,970	41,763	38,781	37,873	29,534	19,738	16,026
269	DEC	DECATUR	DECATUR	IL	46,610	48,149	45,412	42,619	37,336	47,236	40,221	38,488
270	ILE	KILLEEN MUNI	KILLEEN	TX	46,593	47,331	44,098	38,702	39,532	31,934	31,628	33,566
271	FLG	FLAGSTAFF PULLI	FLAGSTAFF	AZ	45,835	47,367	49,518	46,969	40,378	23,062	21,616	18,897
272	BON	RAFAEL HERNADE	AGUADILLA	PR	45,807	10,395	1,297	48,421	30,812	18,518	25,904	24,027
273	FLO	FLORENCE REGION	FLORENCE	SC	45,275	50,969	47,645	48,421	48,901	32,980	28,926	21,247
274	IPT	WILLIAMSPORT-LY	WILLIAMSPORT	PA	44,718	48,718	47,682	48,292	44,414	38,042	39,829	37,815
275	GTR	GOLDEN TRIANGLE	COLUMBUS/W POI	MS	44,639	48,359	42,431	40,548	40,353	42,898	45,118	40,924
276	ACT	WACO REGIONAL	WACO	TX	44,544	41,871	34,890	35,386	34,348	31,431	28,403	22,853
277	ABY	SOUTHWEST GEORG	ALBANY	GA	44,338	49,317	43,817	45,891	47,186	49,586	50,295	53,281
278	PSE	MERCEDITA	PONCE	PR	44,215	18,193	5,360	5,577	5,185	3,723	1,738	10,657
279	TVL	LAKE TAMPE	SOUTH LAKE TAHOE	CA	44,020	70,181	80,033	78,852	78,401	68,094	76,800	103,058
280	EPD	ELLINGTON FIELD	HOUSTON	TX	43,634	19,505	44,447	890	0	143	885	291
281	PKB	WOOD COUNTY AIR	PARKERSBURG	WV	42,672	48,470	48,218	47,218	46,815	44,441	42,216	40,070
282	AKN	KING SALMON	KING SALMON	AK	42,280	45,028	42,285	44,969	33,367	28,352	25,336	27,431
283	LEB	LEBANON MUNI	LEBANON	NH	41,766	41,738	38,116	38,020	39,747	38,960	38,129	35,297
284	SUN	FRIEDMAN MEMORI	HATLEY	ID	40,979	37,928	40,273	37,448	30,040	30,414	28,024	25,380
285	DIG	DILLINGHAM	DILLINGHAM	AK	40,958	55,782	30,043	38,307	57,788	26,858	25,560	18,566
286	TXK	TEXARKANA REGIO	TEXARKANA	AR	40,073	44,842	44,730	39,323	40,875	39,421	28,066	27,375
287	SKK	STOCKTON METROP	STOCKTON	CA	39,733	62,044	60,850	68,159	83,999	76,652	81,509	62,255
288	DUT	UNALASKA	UNALASKA	AK	38,206	44,127	30,614	28,175	18,081	10,856	12,838	11,063

REPORT C10
REVENUE ENPLANED PASSENGER ACTIVITY FROM CY1984 TO CY1991
(BY RANK ORDER, PRIMARY AIRPORTS FOR CY1991)

#	LOCID	AIRPORT	CITY	ST	CY1991	CY1990	CY1988	CY1988	CY1987	CY1986	CY1985	CY1984
289	LWS	LEWISTON-NEZ PE	LEWISTON	ID	38,796	41,308	38,768	33,308	26,300	25,104	27,314	31,854
290	OXR	OXNARD	OXNARD	CA	38,325	43,067	28,410	24,526	17,349	11,784	19,086	18,024
291	GGG	GREGG COUNTY	LONGVIEW	TX	38,284	38,644	37,817	31,984	26,659	23,209	23,989	23,113
292	ROR	BABELTHUAP/KORO	BABELTHUAP ISL.	PS	37,458	34,284	30,481	25,897	20,220	18,495	16,818	12,555
293	DBQ	DUBUQUE REGIONA	DUBUQUE	IA	37,007	35,080	31,725	28,732	31,352	31,111	21,972	23,768
294	SMX	SANTA MARIA PUB	SANTA MARIA	CA	36,835	40,740	35,968	42,829	45,441	45,519	53,378	66,162
295	HOM	HOMER	HOMER	AK	36,782	30,086	33,533	22,809	21,681	33,393	34,104	27,788
296	GRD	ROTA INTL	ROTA ISLAND	CQ	36,228	32,355	10,984	3,179	32,385	28,985	11,738	15,122
297	MVY	MARTHAS VINEYAR	VINEYARD HAVEN	MA	36,017	44,441	49,145	53,870	58,083	56,847	64,109	61,942
298	CYS	CHEYENNE	CHEYENNE	WY	35,751	28,984	28,913	39,024	38,044	33,591	25,539	38,490
299	PQI	NORTHERN MAINE	PRESQUE ISLE	ME	35,444	34,881	39,387	38,355	34,460	33,381	28,678	29,640
300	LNS	LANCASTER	LANCASTER	PA	35,435	41,220	48,685	44,087	42,218	41,623	43,764	38,124
301	P08	BULLHEAD LAUGHL	BULLHEAD CITY	AZ	34,737	51,173	54,458	29,989	33,819	6,213	2,778	5,687
302	JHW	CHAUTAQUA COUN	JAMES TOWN	NY	34,573	35,547	34,005	33,809	27,519	24,628	27,297	27,214
303	ISO	KINSTON REGIONA	KINSTON	NC	34,554	44,660	54,828	69,474	59,988	71,341	88,821	78,147
304	BTM	BERT MOONEY	BUTTE	MT	34,276	33,075	29,588	30,016	29,059	28,288	41,704	35,311
305	SGY	SKAGWAY	BUTTE	AK	34,152	28,385	23,885	19,680	39,075	24,400	7,228	2,267
306	UCA	ONEIDA COUNTY	SKAGWAY	NY	33,933	35,804	41,018	31,211	27,393	30,393	34,925	37,743
307	TWF	TWIN FALLS-SUN	TWIN FALLS	ID	33,674	35,927	32,031	30,986	15,151	55,303	28,117	32,245
308	EAT	PANGBORN MEMORI	WENATCHEE	WA	33,488	34,802	32,714	24,269	27,355	18,793	16,018	15,949
309	PIH	POCATELLO REGION	POCATELLO	ID	33,288	31,410	32,112	38,222	30,418	31,219	41,311	35,625
310	HKY	HICKORY REGIONA	HICKORY	NC	32,353	37,394	35,211	39,304	51,089	18,405	13,874	12,144
311	COU	COLUMBIA REGION	COLUMBIA	MO	32,211	40,753	50,741	58,109	44,037	63,518	57,587	48,111
312	MCN	MIDDLE GEORGIA	MACON	GA	32,101	41,477	40,140	48,523	37,682	49,203	53,879	57,162
313	PAH	BARKLEY REGIONA	PADUCAH	KY	31,799	32,852	34,149	34,858	31,888	44,635	35,855	35,189
314	HGR	WASHINGTON COUN	HAGERSTOWN	MD	31,074	31,731	30,952	31,898	31,227	28,789	29,374	23,256
315	PUM	PULLMAN/MOSCOW	PULLMAN/MOSCOW	WA	30,878	35,320	28,911	25,176	19,882	15,879	23,811	25,982
316	JLN	JOPLIN REGIONAL	JOPLIN	MO	30,598	32,451	36,901	35,033	34,611	41,386	42,175	47,773
317	EGE	EAGLE COUNTY RE	EAGLE	CO	30,308	8,493	577	83	123	84	23,672	74
318	MOD	MODESTO CITY-CD	MODESTO	CA	30,231	28,044	24,196	19,347	21,064	21,089	21,909	19,701
319	BRW	WILEY POST-WILL	BARROW	AK	28,813	29,688	28,334	31,612	33,713	29,769	26,421	27,080
320	MEI	KEY FIELD	MERIDIAN	MS	27,859	25,973	27,030	27,844	24,045	25,251	23,610	22,604
321	G0N	GROTON-NEW LOND	GROTON/NEW LON	CT	27,192	33,284	43,814	37,281	22,593	42,780	60,881	70,864
322	JST	JOHNSTOWN-CAMBR	JOHNSTOWN	PA	27,008	31,788	25,001	25,431	22,359	19,382	17,439	15,748
323	WST	WESTERLY STATE	WESTERLY	RI	26,714	14,939	24,978	17,283	15,549	18,580	21,793	14,221
324	TNI	WEST TINIAN	PEIPEINIMARU	CO	26,808	25,541	18,404	18,959	14,810	10,129	8,792	7,079
325	EAU	EAU CLAIRE COUN	EAU CLAIRE	WI	26,384	32,782	33,521	33,806	35,470	34,199	34,156	30,857
326	BOK	GLYNCO JETPORT	BRUNSWICK	GA	26,110	38,158	40,209	27,181	11,183	10,488	11,018	12,173
327	BID	BLOCK ISLAND ST	BLOCK ISLAND	RI	26,087	14,362	24,884	16,730	16,104	19,385	22,389	14,588
328	MTJ	MONTROSE COUNTY	MONTROSE	CO	25,953	24,772	28,139	24,760	22,043	21,505	18,871	24,353
329	ROW	ROSNELL INDUSTR	ROSNELL	CO	25,819	28,507	27,493	29,303	30,367	27,088	25,773	21,353
330	BRI	BURLINGTON MUNI	BURLINGTON	IA	24,888	23,823	23,168	19,743	20,898	25,008	25,407	26,720
331	LAF	PURDUE UNIVERSI	LAFAYETTE	IN	24,181	30,430	31,921	24,688	19,307	23,774	24,072	24,142
332	LBE	WESTMORELAND CO	LATROBE	PA	23,628	22,168	17,340	17,995	15,479	14,485	8,562	9,041
333	RHI	RHINELANDER-ONE	RHINELANDER	WI	23,769	25,813	27,085	26,558	25,533	22,574	15,421	20,338
334	6NS	EAST 34TH STREE	NEW YORK	NY	23,549	20,803	19,729	23,275	22,815	22,810	27,450	27,517
335	INT	SMITH REYNOLDS	WINSTON SALEM	NC	23,385	23,379	22,043	23,857	15,191	10,307	4,438	3,683
336	MGM	MORGANTOWN MUNI	MORGANTOWN	WV	23,330	23,013	20,886	23,861	20,809	19,083	18,111	8,892

Table 25. C12

Changes in Revenue Passenger Enplanements - Base Year
1990, by Rank Order, Primary Airports for CY 1991

REPORT C12

CHANGES IN REVENUE PASSENGER ENPLANEMENTS - BASE YEAR CY1990
(BY RANK ORDER CY1991)

#	LOCID	AIRPORT	CITY/STATE	CY1991	CHANGE	CY1990
1	ORD	CHICAGO-O HARE INTL	CHICAGO , IL	27,827,241	-0.4%	27,948,923
2	DFW	DALLAS/FORT WORTH IN	DALLAS-FORT W, TX	24,092,801	-0.7%	24,289,621
3	LAX	LOS ANGELES INTL	LOS ANGELES , CA	22,519,698	0.8%	22,349,336
4	ATL	THE WILLIAM B HARTSF	ATLANTA , GA	18,888,533	-21.7%	24,134,062
5	SFO	SAN FRANCISCO INTL	SAN FRANCISCO, CA	15,186,826	3.4%	14,693,654
8	DEN	STAPLETON INTL	DENVER , CO	13,270,540	3.9%	12,773,147
7	JFK	JOHN F KENNEDY INTL	NEW YORK , NY	12,577,222	-13.0%	14,451,149
8	MIA	MIAMI INTL	MIAMI , FL	12,500,636	0.7%	12,417,745
9	PHX	PHOENIX SKY HARBOR I	PHOENIX , AZ	11,111,488	2.2%	10,877,477
10	EWK	NEWARK INTL	NEWARK , NJ	11,057,046	0.4%	11,012,378
11	HNL	HONOLULU INTL	HONOLULU , HI	10,914,002	4.8%	10,417,210
12	DTW	DETROIT METROPOLITAN	DETROIT , MI	10,354,655	-1.9%	10,555,356
13	BOS	GENERAL EDWARD LAWRE	BOSTON , MA	10,339,844	-8.7%	11,084,834
14	LGA	LA GUARDIA	NEW YORK , NY	9,789,078	-14.2%	11,409,582
15	MSP	MINNEAPOLIS-ST PAUL	MINNEAPOLIS , MN	9,770,403	0.6%	9,715,553
16	LAS	MC CARRAN INTL	LAS VEGAS , NV	9,653,154	8.3%	8,914,899
17	STL	LAMBERT-ST LOUIS INT	ST LOUIS , MO	9,621,238	-4.3%	10,056,978
18	MCO	ORLANDO INTL	ORLANDO , FL	8,839,819	1.8%	8,683,672
19	IAH	HOUSTON INTERCONTINE	HOUSTON , TX	8,452,340	4.0%	8,127,303
20	CLT	CHARLOTTE/DOUGLAS IN	CHARLOTTE , NC	8,425,447	8.2%	7,784,047
21	PIT	GREATER PITTSBURGH I	PITTSBURGH , PA	8,343,024	-2.4%	8,551,949
22	SEA	SEATTLE-TACOMA INTL	SEATTLE , WA	8,050,951	1.8%	7,910,061
23	PHL	PHILADELPHIA INTL	PHILADELPHIA , PA	7,417,869	-7.3%	8,001,364
24	JCA	WASHINGTON NATIONAL	ARLINGTON , VA	7,219,161	-4.1%	7,526,713
25	SLC	SALT LAKE CITY INTL	SALT LAKE CIT, UT	5,800,044	3.7%	5,591,028
26	SAN	SAN DIEGO INTL-LINDB	SAN DIEGO , CA	5,617,219	2.4%	5,487,605
27	IAD	WASHINGTON DULLES IN	CHANTILLY , VA	5,407,070	11.4%	4,854,823
28	CVG	GREATER CINCINNATI/N	COVINGTON/CIN, KY	5,044,813	11.2%	4,538,270
29	BWI	BALTIMORE-WASHINGTON	BALTIMORE , MD	4,962,649	-2.7%	5,098,186
30	TPA	TAMPA INTL	TAMPA , FL	4,748,930	-10.5%	5,306,782
31	RDU	RALEIGH-DURHAM INTER	RALEIGH/DURHA, NC	4,640,334	0.8%	4,601,537
32	BNA	NASHVILLE INTERNATIO	NASHVILLE , TN	4,300,568	17.4%	3,661,776
33	SJU	LUIS MUNOZ MARIN INT	SAN JUAN , PR	4,012,422	-3.5%	4,157,577
34	FLL	FORT LAUDERDALE/HOLL	FORT LAUDERDA, FL	3,980,913	-10.5%	4,426,729
35	MEM	MEMPHIS INTL	MEMPHIS , TN	3,932,939	-7.1%	4,231,631
36	CLE	CLEVELAND-HOPKINS IN	CLEVELAND , OH	3,885,103	-7.2%	4,188,314
37	HOU	WILLIAM P HOBBY	HOUSTON , TX	3,781,702	-5.2%	3,989,094
38	MCI	KANSAS CITY INTL	KANSAS CITY , MO	3,482,600	0.2%	3,477,529
39	SJC	SAN JOSE INTERNATION	SAN JOSE , CA	3,443,484	2.9%	3,347,542
40	MSY	NEW ORLEANS INTL/MOI	NEW ORLEANS , LA	3,255,817	-5.3%	3,438,604
41	MW	CHICAGO MIDWAY	CHICAGO , IL	3,241,851	-17.6%	3,935,966
42	PDX	PORTLAND INTL	PORTLAND , OR	3,178,617	-0.8%	3,203,106
43	OAK	METROPOLITAN OAKLAND	OAKLAND , CA	3,013,384	10.6%	2,723,776
44	IND	INDIANAPOLIS INTL	INDIANAPOLIS , IN	2,925,853	3.1%	2,838,745
45	ONT	ONTARIO INTL	ONTARIO , CA	2,872,927	7.6%	2,669,659
46	DAL	DALLAS LOVE FIELD	DALLAS , TX	2,794,424	-3.1%	2,885,090
47	SNA	JOHN WAYNE AIRPORT-O	SANTA ANA , CA	2,636,331	15.1%	2,290,816
48	SAT	SAN ANTONIO INTL	SAN ANTONIO , TX	2,597,869	-3.6%	2,695,137
49	PBI	PALM BEACH INTL	WEST PALM BEA, FL	2,524,206	-9.4%	2,787,426
50	ABQ	ALBUQUERQUE INTL	ALBUQUERQUE , NM	2,458,353	-2.3%	2,515,863
51	BDL	BRADLEY INTL	WINDSOR LOCKS, CT	2,235,121	-10.2%	2,489,965
52	ANC	ANCHORAGE INTL	ANCHORAGE , AK	2,233,397	39.6%	1,599,910
53	SMF	SACRAMENTO METROPOLI	SACRAMENTO , CA	2,175,686	20.4%	1,806,942
54	OGG	KAHULUI	KAHULUI , HI	2,167,932	-1.4%	2,198,108
55	AUS	ROBERT MUELLER MUNI	AUSTIN , TX	2,051,531	-2.4%	2,101,492
56	MKE	GENERAL MITCHELL INT	MILWAUKEE , WI	2,043,068	-6.4%	2,183,060
57	DAY	JAMES M COX DAYTON I	DAYTON , OH	1,975,478	-4.8%	2,074,062
58	BUR	BURBANK-GLENDALE-PAS	BURBANK , CA	1,843,247	6.6%	1,729,713
59	MYR	SOUTHWEST FLORIDA RE	FORT MYERS , FL	1,708,824	-4.0%	1,780,781
60	CMH	PORT COLUMBUS INTL	COLUMBUS , OH	1,698,021	-6.0%	1,805,428
61	RNO	RENO CANNON INTL	RENO , NV	1,676,197	10.6%	1,515,106
62	ELP	EL PASO INTL	EL PASO , TX	1,671,354	-0.3%	1,677,115
63	BUF	GREATER BUFFALO INTL	BUFFALO , NY	1,631,868	-6.1%	1,738,001
64	OKC	WILL ROGERS WORLD	OKLAHOMA CITY, OK	1,482,882	-4.0%	1,544,999
65	TUL	TULSA INTL	TULSA , OK	1,420,331	-4.7%	1,480,314
66	JAX	JACKSONVILLE INTL	JACKSONVILLE, FL	1,277,495	-5.8%	1,355,510

REPORT C12

CHANGES IN REVENUE PASSENGER ENPLANEMENTS - BASE YEAR CY1990
(BY RANK ORDER CY1991)

#	LOCID	AIRPORT	CITY/STATE	CY1991	CHANGE	CY1990
67	ORF	NORFOLK INTL	NORFOLK .VA	1,268,080	-5.9%	1,345,571
68	LIH	LIMUE	LIMUE .HI	1,259,368	-3.1%	1,300,070
69	TUS	TUCSON INTL	TUCSON .AZ	1,218,426	-8.4%	1,329,824
70	SYR	SYRACUSE HANCOCK INT	SYRACUSE .NY	1,188,994	-10.4%	1,324,016
71	ROC	GREATER ROCHESTER IN	ROCHESTER .NY	1,159,114	-8.1%	1,260,803
72	BGR	BANGOR INTL	BANGOR .ME	1,144,584	-9.8%	1,268,399
73	NGM	AGANA NAS	AGANA .GU	1,112,828	1.9%	1,092,291
74	PVD	THEODORE FRANCIS GRE	PROVIDENCE .RI	1,108,383	-8.9%	1,216,548
75	OMA	EPPLEY AIRFIELD	OMAHA .NE	1,104,414	7.1%	1,031,164
76	SDF	STANDIFORD FIELD	LOUISVILLE .KY	1,001,745	-3.6%	1,038,821
77	KOA	KEAHOLE	KAILUA/KONA .HI	998,564	1.9%	978,428
78	ALB	ALBANY COUNTY	ALBANY .NY	980,320	-16.6%	1,175,432
79	LIT	ADAMS FIELD	LITTLE ROCK .AR	977,062	0.1%	976,023
80	BHM	BIRMINGHAM	BIRMINGHAM .AL	987,754	-7.0%	1,041,015
81	SRQ	SARASOTA-BRADENTON	SARASOTA/BRAD .FL	923,212	-10.1%	1,026,574
82	RIC	RICHMOND INTL (BYRD	RICHMOND .VA	872,943	-6.3%	931,784
83	GSO	RICHMONT TRIAD INTER	GREENSBORO .NC	854,572	-7.4%	922,986
84	GEG	SPOKANE INTL	SPOKANE .WA	797,892	-2.8%	820,746
85	DSM	DES MOINES INTL	DES MOINES .IA	718,927	3.6%	693,842
86	ITO	HILO INTERNATIONAL	HILO .HI	687,847	1.8%	658,193
87	GRR	KENT COUNTY INTL	GRAND RAPIDS .MI	687,456	-3.8%	693,713
88	LGB	LONG BEACH /DAUGHERT	LONG BEACH .CA	650,848	-6.1%	693,383
89	CHS	CHARLESTON AFB/INTL	CHARLESTON .SC	640,775	-5.8%	680,267
90	COS	CITY OF COLORADO SPR	COLORADO SPRING .CO	624,431	4.0%	600,488
91	STT	CYRIL E KING	CHARLOTTE AMA .VI	602,373	5.2%	572,595
92	MDT	HARRISBURG INTL ARPT	MIDDLETOWN .PA	598,095	-2.5%	613,147
93	BOI	BOISE AIR TERMINAL /	BOISE .ID	585,031	-4.7%	613,921
94	TYN	MC GHEE TYSON	KNOXVILLE .TN	578,502	-1.1%	583,048
95	LBB	LUBBOCK INTL	LUBBOCK .TX	584,803	-8.9%	619,833
96	ISP	LONG ISLAND MAC ARTH	ISLIP .NY	580,602	-1.6%	589,519
97	ICT	WICHITA MID-CONTINEN	WICHITA .KS	559,968	-4.2%	584,241
98	PWM	PORTLAND INTL JETPOR	PORTLAND .ME	558,784	-2.1%	570,630
99	MAF	MIDLAND INTERNATIONAL	MIDLAND .TX	538,889	-7.9%	584,891
100	GSP	GREENVILLE-SPARTANBU	GREER .SC	529,573	-10.2%	589,801
101	CAE	COLUMBIA METROPOLITA	COLUMBIA .SC	514,098	-7.5%	555,681
102	SAV	SAVANNAH INTERNATIONAL	SAVANNAH .GA	480,538	-9.6%	531,796
103	MSN	DANE COUNTY REGIONAL	MADISON .WI	489,844	-12.5%	536,911
104	GSN	SAIPAN INTL	OBAYAN .CQ	488,480	-3.8%	488,752
105	HRL	RIO GRANDE VALLEY IN	HARLINGEN .TX	487,100	-12.3%	532,409
106	CRP	CORPUS CHRISTI INTL	CORPUS CHRISTI .TX	455,757	-1.6%	463,273
107	PNS	PENSACOLA REGIONAL	PENSACOLA .FL	448,824	3.0%	435,859
108	HSV	HUNTSVILLE INTL-CARL	HUNTSVILLE .AL	448,411	-5.5%	473,334
109	FAT	FRESNO AIR TERMINAL	FRESNO .CA	439,728	-4.5%	460,655
110	DAB	DAYTONA BEACH REGION	DAYTONA BEACH .FL	430,168	-15.2%	507,139
111	ABE	ALLENTOWN-BETHLEHEM-	ALLENTOWN .PA	429,849	-0.9%	433,588
112	BTR	BATON ROUGE METROPOL	BATON ROUGE .LA	429,570	-1.8%	437,500
113	AMA	AMARILLO INTL	AMARILLO .TX	424,966	-6.3%	453,280
114	PSP	PALM SPRINGS REGIONA	PALM SPRINGS .CA	417,318	-7.4%	450,631
115	TLH	TALLAHASSEE REGIONAL	TALLAHASSEE .FL	415,277	-8.6%	454,405
116	LEX	BLUE GRASS	LEXINGTON .KY	415,031	3.0%	403,152
117	MHT	MANCHESTER ARPT/GREN	MANCHESTER .NH	411,350	8.5%	379,145
118	BTY	BURLINGTON INTL	BURLINGTON .VT	400,229	-5.7%	424,556
119	SWF	STEWART INT'L	NEWBURGH .NY	399,980	105.8%	194,329
120	JAN	JACKSON INTERNATIONAL	JACKSON .MS	395,891	-2.5%	405,953
121	CID	CEDAR RAPIDS MUNI	CEDAR RAPIDS .IA	392,543	-3.2%	405,307
122	SBN	MICHIANA REGIONAL	SOUTH BEND .IN	391,883	-2.2%	400,655
123	GCN	GRAND CANYON NATIONA	GRAND CANYON .AZ	383,001	-4.8%	381,117
124	ACY	ATLANTIC CITY INTERN	ATLANTIC CITY .NJ	382,252	-4.2%	378,293
125	MOB	BATES FIELD	MOBILE .AL	358,942	-9.5%	396,531
126	HPN	WESTCHESTER COUNTY	WHITE PLAINS .NY	340,725	-4.9%	358,198
127	MLB	MELBOURNE REGIONAL	MELBOURNE .FL	335,027	-11.2%	377,442
128	DET	DETROIT CITY	DETROIT .MI	333,529	-14.4%	389,401
129	TOL	TOLEDO EXPRESS	TOLEDO .OH	328,557	1.3%	324,255
130	MLI	QUAD-CITY	MOLINE .IL	327,411	1.2%	323,614
131	JNU	JUNEAU INTL	JUNEAU .AK	322,000	9.2%	294,827
132	SHV	SHREVEPORT REGIONAL	SHREVEPORT .LA	311,199	-4.6%	326,174

REPORT C12

CHANGES IN REVENUE PASSENGER ENPLANEMENTS - BASE YEAR CY1990
(BY RANK ORDER CY1991)

#	LOCID	AIRPORT	CITY/STATE	CY1991	CHANGE	CY1990
133	ROA	ROANOKE REGIONAL/WOO	ROANOKE, VA	306,097	-10.1%	340,493
134	STX	ALEXANDER HAMILTON	CHRISTIANSTED, VI	303,857	13.0%	268,913
135	FWA	FORT WAYNE MUNI/BAER	FORT WAYNE, IN	297,761	-10.0%	330,663
136	CAK	AKRON-CANTON REGIONA	AKRON, OH	294,789	-11.6%	333,445
137	SBA	SANTA BARBARA MUNI	SANTA BARBARA, CA	293,179	-5.0%	308,521
138	FAI	FAIRBANKS INTL	FAIRBANKS, AK	277,293	-1.3%	280,869
139	BIL	BILLINGS LOGAN INTL	BILLINGS, MT	274,585	2.0%	265,159
140	CHA	LOVELL FIELD	CHATTANOOGA, TN	274,217	-5.9%	291,374
141	MYR	MYRTLE BEACH AFB	MYRTLE BEACH, SC	271,707	2.8%	264,211
142	EUG	MAHLON SWEET FIELD	EUGENE, OR	261,332	-4.5%	273,542
143	LAN	CAPITAL CITY	LANSING, MI	260,817	-2.8%	268,304
144	AVL	ASHEVILLE REGIONAL	ASHEVILLE, NC	260,115	-1.7%	264,600
145	GRB	AUSTIN STRAUBEL FIEL	GREEN BAY, WI	258,033	-4.1%	269,172
146	MFE	MILLER INTL	MC ALLEN, TX	257,033	12.8%	227,948
147	AZO	KALAMAZOO COUNTY	KALAMAZOO, MI	255,910	2.7%	249,108
148	AGS	BUSH FIELD	AUGUSTA, GA	234,541	2.4%	229,093
149	FSD	JOE FOSS FIELD	SIOUX FALLS, SD	234,461	-2.3%	239,895
150	MBS	TRI CITY INTERNATIONAL	SAGINAW, MI	233,410	-1.6%	237,115
151	CRW	YEAGER	CHARLESTON, WV	233,109	-2.0%	237,964
152	SGF	SPRINGFIELD REGIONAL	SPRINGFIELD, MO	220,288	-3.3%	227,855
153	EVV	EVANSVILLE REGIONAL	EVANSVILLE, IN	220,121	-6.4%	235,068
154	MRY	MONTEREY PENINSULA	MONTEREY, CA	213,808	-10.9%	239,914
155	TRI	TRI-CITY REGIONAL	BRISTOL/JOHNS, TN	213,398	-0.5%	214,459
156	AVP	WILKES-BARRE/SCRANTO	WILKES-BARRE, PA	210,733	-13.2%	242,853
157	ASE	ASPEN-PITKIN CO/SARD	ASPEN, CO	206,041	-4.0%	214,725
158	PIA	GREATER PEORIA	PEORIA, IL	205,949	-8.1%	224,001
159	FAY	FAYETTEVILLE REGIONA	FAYETTEVILLE, NC	200,530	7.4%	188,734
160	LNK	LINCOLN MUNI	LINCOLN, NE	199,111	-17.5%	241,386
161	MGM	DANNELLY FIELD	MONTGOMERY, AL	195,991	-0.5%	196,958
162	EYW	KEY WEST INTL	KEY WEST, FL	189,566	-0.2%	189,922
163	FAR	HECTOR INTERNATIONAL	FARGO, ND	182,653	-7.8%	198,117
164	GNV	GAINESVILLE REGIONAL	GAINESVILLE, FL	173,280	-20.3%	217,407
165	ILM	NEW HAMOVER COUNTY	WILMINGTON, NC	172,192	3.7%	166,005
166	CMI	UNIVERSITY OF ILLINO	CHAMPAIGN/URB, IL	171,251	-4.7%	179,726
167	RAP	RAPID CITY REGIONAL	RAPID CITY, SD	171,098	5.7%	161,862
168	PSC	TRI-CITIES	PASCO, WA	164,525	2.5%	160,469
169	ATW	OUTAGAMIE COUNTY	APPLETON, WI	163,827	-2.1%	167,394
170	JAC	JACKSON HOLE	JACKSON, WY	161,483	9.0%	148,144
171	FYV	DRAKE FIELD	FAYETTEVILLE, AR	159,615	17.0%	136,373
172	ERI	ERIE INTL	ERIE, PA	159,442	-3.8%	165,798
173	PHF	PATRICK HENRY INTL	NEWPORT NEWS, VA	154,331	2.9%	149,978
174	VPS	EGLIN AFB	VALPARAISO, FL	153,224	-5.7%	162,426
175	FNT	BISHOP INTERNATIONAL	FLINT, MI	152,423	-4.9%	160,295
176	BGM	EDWIN A LINK FIELD-B	BINGHAMTON, NY	151,518	-11.9%	171,972
177	MKK	MOLOKAI	KAUNAKAKAI, HI	146,129	-8.2%	159,202
178	PIE	ST PETERSBURG/CLEARW	ST PETERSBURG, FL	143,643	20.0%	119,715
179	MSO	MISSOULA INTERNATIONAL	MISSOULA, MT	142,311	2.1%	139,400
180	BZN	GALLATIN FIELD	BOZEMAN, MT	141,448	10.2%	128,394
181	RST	ROCHESTER MUNI	ROCHESTER, MN	141,068	-8.0%	153,356
182	MFR	MEDFORD-JACKSON COUN	MEDFORD, OR	140,667	-8.4%	153,503
183	GJT	WALKER FIELD	GRAND JUNCTIO, CO	133,735	-5.3%	141,192
184	BFL	MEADOWS FIELD	BAKERSFIELD, CA	132,604	-4.0%	138,080
185	LFT	LAFAYETTE REGIONAL	LAFAYETTE, LA	131,926	6.3%	124,152
186	CHO	CHARLOTTESVILLE-ALBE	CHARLOTTESVIL, VA	128,094	-2.6%	131,491
187	BIS	BISMARCK MUNI	BISMARCK, ND	125,824	-3.6%	130,519
188	CWA	CENTRAL WISCONSIN	MOSINEE, WI	123,925	-2.2%	126,743
189	GTF	GREAT FALLS INTL	GREAT FALLS, MT	123,722	5.0%	117,875
190	IDA	FANNING FIELD	IDAHO FALLS, ID	123,676	-0.6%	124,392
191	KTN	KETCHIKAN INTL	KETCHIKAN, AK	123,275	-3.6%	127,881
192	CSG	COLUMBUS METROPOLITA	COLUMBUS, GA	121,106	2.2%	118,461
193	TVC	CHERRY CAPITAL	TRAVERSE CITY, MI	119,927	2.5%	116,988
194	SPI	CAPITAL	SPRINGFIELD, IL	118,034	-2.9%	121,569
195	ACK	NANTUCKET MEMORIAL	NANTUCKET, MA	118,003	-10.2%	131,370
196	DLH	DULUTH INTL	DULUTH, MN	117,654	-7.4%	127,112
197	ORH	WORCESTER MUNI	WORCESTER, MA	113,729	-24.4%	150,373
198	MLU	MONROE REGIONAL	MONROE, LA	113,428	2.9%	110,285

REPORT C12

CHANGES IN REVENUE PASSENGER ENPLANEMENTS - BASE YEAR CY1990
(BY RANK ORDER CY1991)

#	LOCID	AIRPORT	CITY/STATE	CY1991	CHANGE	CY1990
199	ELM	ELMIRA/CORNING REGIO	ELMIRA .NY	113,173	-3.6%	117,454
200	BPT	JEFFERSON COUNTY	BEAUMONT/PORT .TX	111,356	-7.2%	119,950
201	EKO	ELKO MUNI-J.C. HARRI	ELKO .NV	110,912	45.1%	76,426
202	RFD	GREATER ROCKFORD	ROCKFORD .IL	110,503	3.5%	106,769
203	FSM	FORT SMITH MUNI	FORT SMITH .AR	107,363	-2.1%	109,677
204	ITH	TOMPKINS COUNTY	ITHACA .NY	106,701	-6.6%	114,215
205	HYA	BARNSTABLE MUNI-BOAR	HYANNIS .MA	106,188	-6.0%	112,973
206	ENA	KENAI MUNI	KENAI .AK	105,746	4.8%	100,928
207	BLI	BELLINGHAM INTL	BELLINGHAM .WA	105,500	-6.3%	112,605
208	DAJ	ALBERT J ELLIS	JACKSONVILLE .NC	104,905	8.0%	97,180
209	PFN	PANAMA CITY-BAY COUN	PANAMA CITY .FL	101,911	9.3%	53,266
210	HVN	TWEED-NEW HAVEN	NEW HAVEN .CT	100,470	129.9%	43,701
211	LSE	LA CROSSE MUNI	LA CROSSE .WI	98,793	-3.2%	102,021
212	GPT	GULFPORT-BILOXI RGNL	GULFPORT .MS	95,529	-11.9%	108,461
213	GFK	GRAND FORKS-MARK AND	GRAND FORKS .ND	93,245	-2.3%	95,452
214	HTS	TRI-STATE /WALKER-LO	HUNTINGTON .WV	91,884	-4.0%	95,649
215	MOT	MINOT INTL	MINOT .ND	89,879	-0.7%	90,479
216	DRD	DURANGO-LA PLATA COU	DURANGO .CO	89,643	-8.3%	97,804
217	BET	BETHEL	BETHEL .AK	87,932	-21.3%	111,787
218	SUX	SIOUX GATEWAY	SIOUX CITY .IA	87,494	-24.5%	115,849
219	UNV	UNIVERSITY PARK	STATE COLLEGE .PA	88,398	-4.9%	90,871
220	LYH	LYNCHBURG MUNI-PREST	LYNCHBURG .VA	84,068	-7.6%	90,948
221	SBP	SAN LUIS OBISPO COUN	SAN LUIS OBIS .CA	83,984	1.1%	83,110
222	FCA	GLACIER PARK INTL	KALISPELL .MT	78,411	9.0%	71,959
223	CLL	EASTERWOOD FIELD	COLLEGE STATI .TX	78,248	-2.0%	79,832
224	PPG	PAGO PAGO INTL	PAGO PAGO .AQ	75,878	2.0%	74,368
225	LAW	LAWTON MUNI	LAWTON .OK	75,694	1.1%	74,850
226	CLM	WILLIAM R FAIRCHILD	PORT ANGELES .WA	74,588	8.4%	68,831
227	EWN	CRAVEN COUNTY REGION	NEW BERN .NC	73,832	6.2%	69,547
228	CPR	NATRONA COUNTY INTL	CASPER .WY	72,817	-2.9%	74,976
229	49J	HILTON HEAD	HILTON HEAD I .SC	71,854	4.0%	69,066
230	ACV	ARCATA	ARCATA/EUREKA .CA	71,834	5.8%	67,928
231	MAZ	EUGENIO MARIA DE MOS	MAYAGUEZ .PR	71,146	-6.1%	75,741
232	LRD	LAREDO INTL	LAREDO .TX	70,128	21.1%	57,923
233	TYR	TYLER POUNDS FIELD	TYLER .TX	69,394	-12.0%	78,854
234	ESF	ESLER REGIONAL	ALEXANDRIA .LA	67,930	0.7%	67,483
235	RDG	READING REGIONAL/CAR	READING .PA	67,496	-3.3%	69,773
236	SBY	SALISBURY-WICOMICO C	SALISBURY .MD	66,182	-8.8%	72,521
237	FMN	FOUR CORNERS REGIONA	FARMINGTON .NM	66,042	-4.9%	69,443
238	VQS	VIEQUES	ISLA DE VIEQU .PR	65,743	8.7%	60,508
239	X95	DIEGO JIMENEZ TORRES	FAJARDO .PR	65,647	27.4%	51,544
240	YKM	YAKIMA AIR TERMINAL	YAKIMA .WA	65,576	-0.5%	65,926
241	RDW	ROBERTS FIELD	REDMOND .OR	64,773	-9.9%	71,918
242	BMI	BLOOMINGTON/NORMAL	BLOOMINGTON/N .IL	64,398	0.4%	64,149
243	ADQ	KODIAK	KODIAK .AK	63,037	-14.8%	73,991
244	DHN	DOTHAN	DOTHAN .AL	62,835	-13.2%	72,356
245	LCH	LAKE CHARLES REGIONA	LAKE CHARLES .LA	62,592	4.1%	60,134
246	RDD	REDDING MUNI	REDDING .CA	62,385	-5.7%	67,137
247	BDR	IGOR I SIKORSKY MEMO	BRIDGEPORT .CT	62,088	-9.7%	68,758
248	YUM	YUMA MCAS/YUMA INTL	YUMA .AZ	60,937	-6.2%	64,959
249	LNJ	LANAI	LANAI CITY .HI	60,475	8.8%	55,563
250	HON	YAMPA VALLEY	HAYDEN .CO	59,129	25.8%	47,002
251	STS	SONOMA COUNTY	SANTA ROSA .CA	58,961	-8.5%	64,411
252	YNG	YOUNGSTOWN MUNI	YOUNGSTOWN .OH	58,057	12.7%	51,507
253	PUB	PUEBLO MEMORIAL	PUEBLO .CO	57,897	-10.0%	64,307
254	HLN	HELENA REGIONAL	HELENA .MT	57,519	7.5%	53,523
255	ABI	ABILENE REGIONAL	ABILENE .TX	56,880	-12.5%	64,972
256	PGV	PITT-GREENVILLE	GREENVILLE .NC	56,730	4.6%	54,239
257	APF	NAPLES MUNI	NAPLES .FL	56,236	-7.0%	60,434
258	ALO	WATERLOO MUNI	WATERLOO .IA	55,346	-7.4%	59,770
259	SPS	SHEPPARD AFB/WICHITA	WICHITA FALLS .TX	55,292	-7.8%	59,952
260	SIT	SITKA	SITKA .AK	53,411	-0.4%	53,607
261	SJT	MATHIS FIELD	SAN ANGELO .TX	52,362	-13.4%	60,488
262	MQT	MARQUETTE COUNTY	MARQUETTE .MI	49,747	30.3%	38,180
263	MKG	MUSKEGON COUNTY	MUSKEGON .MI	49,176	-10.9%	55,208
264	OTZ	RALPH WIEN MEMORIAL	KOTZEBUE .AK	48,421	-9.8%	53,695

REPORT C12

CHANGES IN REVENUE PASSENGER ENPLANEMENTS - BASE YEAR CY1990
(BY RANK ORDER CY1991)

#	LOCID	AIRPORT	CITY/STATE	CY1991	CHANGE	CY1990
265	SBS	STEAMBOAT SPRINGS/BO	STEAMBOAT SPR, CO	47,491	7.6%	44,123
266	OME	NOME	NOME, AK	47,191	1.8%	46,337
267	SCC	DEADHORSE	DEADHORSE, AK	47,173	-8.5%	51,579
268	GUC	GUNNISON COUNTY	GUNNISON, CO	46,878	-4.7%	48,970
269	DEC	DECATUR	DECATUR, IL	46,610	1.0%	46,149
270	ILE	KILLEEN MUNI	KILLEEN, TX	46,593	-1.6%	47,331
271	FLG	PULLIAM	FLAGSTAFF, AZ	45,835	-3.2%	47,367
272	BQN	RAFAEL HERNANDEZ	AGUADILLA, PR	45,607	341.3%	10,335
273	FLO	FLORENCE REGIONAL	FLORENCE, SC	45,275	-11.2%	50,969
274	IPT	WILLIAMSPORT-LYCOMIN	WILLIAMSPORT, PA	44,754	-8.1%	48,718
275	GTR	GOLDEN TRIANGLE REGI	COLUMBUS/W PO, MS	44,639	-3.7%	46,359
276	ACT	WACO REGIONAL	WACO, TX	44,544	8.9%	41,871
277	ABY	SOUTHWEST GA. REGION	ALBANY, GA	44,338	-10.1%	49,317
278	PSE	MERCEDITA	PONCE, PR	44,215	173.1%	16,193
279	TVL	LAKE TAHOE	SOUTH LAKE TA, CA	44,020	-37.3%	70,181
280	EFD	ELLINGTON FIELD	HOUSTON, TX	43,634	123.7%	19,505
281	PKB	WOOD COUNTY AIRPORT	PARKERSBURG, WV	42,672	-8.2%	46,470
282	AKN	KING SALMON	KING SALMON, AK	42,290	-6.1%	45,026
283	LEB	LEBANON MUNI	LEBANON, NH	41,786	0.1%	41,736
284	SUN	FRIEDMAN MEMORIAL	HAILEY, ID	40,979	8.0%	37,928
285	DLG	DILLINGHAM	DILLINGHAM, AK	40,958	-26.6%	55,782
286	TXK	TEXARKANA REGIONAL-W	TEXARKANA, AR	40,073	-10.6%	44,842
287	SCK	STOCKTON METROPOLITA	STOCKTON, CA	39,733	-38.0%	62,044
288	DUT	UNALASKA	UNALASKA, AK	39,206	-11.2%	44,127
289	LWS	LEWISTON-NEZ PERCE C	LEWISTON, ID	38,796	-8.1%	41,308
290	OXR	OXNARD	OXNARD, CA	38,325	-11.0%	43,067
291	GGG	GREGG COUNTY	LONGVIEW, TX	38,264	-1.0%	38,644
292	ROR	BABELTHUAP/KOROR	BABELTHUAP IS, PS	37,458	9.3%	34,284
293	DBQ	DUBUQUE REGIONAL	DUBUQUE, IA	37,007	5.5%	35,080
294	SMX	SANTA MARIA PUBLIC	SANTA MARIA, CA	36,835	-9.6%	40,740
295	HOM	HOMER	HOMER, AK	36,782	22.3%	30,086
296	GRO	ROTA INTL	ROTA ISLAND, CQ	36,228	12.0%	32,355
297	MVY	MARTHAS VINEYARD	MARTHAS VINEY, MA	36,017	-19.0%	44,441
298	CYS	CHEYENNE	CHEYENNE, WY	35,751	23.9%	28,864
299	PQI	NORTHERN MAINE REGIO	PRESQUE ISLE, ME	35,444	1.7%	34,861
300	LNS	LANCASTER	LANCASTER, PA	35,435	-14.0%	41,220
301	POB	BULLHEAD LAUGHLIN	BULLHEAD CITY, AZ	34,737	-32.1%	51,173
302	JMW	CHAUTAUQUA COUNTY/JA	JAMESTOWN, NY	34,573	-2.7%	35,547
303	ISO	KINSTON REGIONAL JET	KINSTON, NC	34,554	-22.6%	44,660
304	BTM	BERT MOONEY	BUTTE, MT	34,276	3.6%	33,075
305	SGY	SKAGWAY	SKAGWAY, AK	34,152	29.4%	26,385
306	UCA	ONEIDA COUNTY	UTICA, NY	33,933	-5.5%	35,904
307	TWF	TWIN FALLS-SUN VALLE	TWIN FALLS, ID	33,574	-6.6%	35,927
308	EAT	PANGBORN MEMORIAL	WENATCHEE, WA	33,468	-3.8%	34,802
309	PIH	POCATELLO MUNI	POCATELLO, ID	33,260	5.9%	31,410
310	HKY	HICKORY REGIONAL	HICKORY, NC	32,35	-13.5%	37,394
311	COU	COLUMBIA REGIONAL	COLUMBIA, MO	32,2	-21.0%	40,753
312	MCN	LEWIS B. WILSON	MACON, GA	32,101	-22.6%	41,477
313	PAH	BARKLEY REGIONAL	PADUCAH, KY	31,799	-2.6%	32,652
314	HGR	WASHINGTON COUNTY RE	HAGERSTOWN, MD	31,074	-2.0%	31,721
315	PWU	PULLMAN/MOSCOW REGIO	PULLMAN/MOSCO, WA	30,878	-12.6%	35,320
316	JLN	JOPLIN REGIONAL	JOPLIN, MO	30,596	-5.7%	32,451
317	EGE	EAGLE COUNTY REGIONA	EAGLE, CO	30,308	256.9%	8,493
318	MOD	MODESTO CITY-COUNTY-	MODESTO, CA	30,231	7.8%	28,044
319	BRW	WILEY POST-WILL ROGE	BARROW, AK	28,813	-3.0%	29,699
320	MEI	KEY FIELD	MERIDIAN, MS	27,859	7.3%	25,973
321	GON	GROTON-NEW LONDON	GROTON/NEW LO, CT	27,192	-18.3%	33,284
322	JST	JOHNSTOWN-CAMBRIA CO	JOHNSTOWN, PA	27,008	-15.0%	31,766
323	WST	WESTERLY STATE	WESTERLY, RI	26,714	78.8%	14,939
324	TNI	WEST TINIAN	PEIPEINIMARU, CQ	26,608	4.2%	25,541
325	EAU	EAU CLAIRE COUNTY	EAU CLAIRE, WI	26,384	-19.5%	32,782
326	BQK	GLYNCO JETPORT	BRUNSWICK, GA	26,110	-31.6%	38,158
327	BID	BLOCK ISLAND STATE	BLOCK ISLAND, RI	26,087	81.3%	14,392
328	MTJ	MONTROSE COUNTY	MONTROSE, CO	25,953	4.8%	24,772
329	ROW	ROSWELL INDUSTRIAL A	ROSWELL, NM	25,819	-9.4%	28,507
330	BRL	BURLINGTON MUNI	BURLINGTON, IA	24,984	4.9%	23,823

REPORT C12

CHANGES IN REVENUE PASSENGER ENPLANEMENTS - BASE YEAR CY1990
(BY RANK ORDER CY1991)

#	LOCID	AIRPORT	CITY/STATE	CY1991	CHANGE	CY1990
331	LAF	PURDUE UNIVERSITY	LAFAYETTE ,IN	24,181	-20 5%	30,430
332	LBE	WESTMORELAND COUNTY	LATROBE ,PA	23,828	7 5%	22,168
333	RHI	RHINELANDER-ONEIDA C	RHINELANDER ,WI	23,769	-7 9%	25,813
334	BNS	EAST 34TH STREET	NEW YORK ,NY	23,549	13 2%	20,803
335	INT	SMITH REYNOLDS	WINSTON SALEM,NC	23,385	-0 1%	23,379
336	MGW	MORGANTOWN MUNI-WALT	MORGANTOWN ,WV	23,330	1 4%	23,013
337	ABR	ABERDEEN REGIONAL	ABERDEEN ,SD	23,193	-5 2%	24,452
338	VDZ	VALDEZ	VALDEZ ,AK	22,888	11 9%	20,272
339	PLN	PELLSTON REGIONAL AI	PELLSTON ,MI	22,659	-5.6%	24,011
340	VCT	VICTORIA REGIONAL	VICTORIA ,TX	22,249	-7 4%	24,024
341	FNL	FORT COLLINS-LOVELAN	FORT COLLINS/,CO	21,818	377 0%	4,574
342	HNS	HAINES	HAINES ,AK	21,704	40 3%	15,474
343	MHK	MANHATTAN MUNI	MANHATTAN ,KS	21,599	4 1%	20,754
344	CMX	HOUGHTON COUNTY MEMO	HANCOCK ,MI	21,314	-6 8%	22,864
345	CGX	MERRILL C MEIGS	CHICAGO ,IL	21,274	-13.4%	24,565
346	BUI	BEMIDJI-BELTRAMI COU	BEMIDJI ,MN	21,141	-11.9%	24,004
347	COD	YELLOWSTONE REGIONAL	COODY ,WY	21,081	15.1%	18,323
348	UIN	QUINCY MUNI BALDWIN	QUINCY ,IL	20,898	43.3%	14,581
349	TUP	TUPELO MUNICIPAL - C	TUPELO ,MS	20,728	5.5%	19,651
350	CKB	BENEDUM	CLARKSBURG ,WV	20,433	6.2%	19,241
351	AOD	ALTOONA-BLAIR COUNTY	ALTOONA ,PA	20,283	-28.0%	28,158
352	INL	FALLS INTL	INTERNATIONAL,MN	20,260	-21 2%	25,707
353	PMD	PALMDALE PRODN FLT/T	PALMDALE ,CA	20,012	-21.6%	25,511
354	LMT	KLAMATH FALLS INTERN	KLAMATH FALLS,OR	19,740	0.4%	19,659
355	DUJ	DU BOIS-JEFFERSON CO	DU BOIS ,PA	19,312	-6.3%	20,606
356	SIG	ISLA GRANDE	SAN JUAN ,PR	19,190	5.4%	18,203
357	TCL	TUSCALOOSA MUNI	TUSCALOOSA ,AL	19,174	10.2%	17,401
358	IYK	INYOKERN	INYOKERN ,CA	19,065	3.1%	18,111
359	MTH	MARATHON	MARATHON ,FL	18,870	-14.9%	22,111
360	PLB	CLINTON CO	PLATTSBURGH ,NY	18,409	-16.3%	21,911
361	EWB	NEW BEDFORD MUNI	NEW BEDFORD ,MA	18,304	-15 0%	21,544
362	CIC	CHICO MUNI	CHICO ,CA	18,257	23.7%	14,754
363	ALW	WALLA WALLA CITY COU	WALLA WALLA ,WA	18,166	-2.4%	18,606
364	FOE	FORBES FIELD	TOPEKA ,KS	18,131	-25.4%	24,317
365	VLD	VALDOSTA REGIONAL	VALDOSTA ,GA	18,098	8.8%	16,950
366	GCC	GILLETTE-CAMPBELL CO	GILLETTE ,WY	17,961	1.5%	17,689
367	CCR	SUCHANAN FIELD	CONCORD ,CA	17,935	-63.8%	49,579
368	OSH	WITTMAN REGIONAL	OSHKOSH ,WI	17,805	-39.4%	29,375
369	CDV	MERLE K (MUDHOLE) SM	CORDOVA ,AK	17,225	-27.9%	23,877
370	BFF	WILLIAM B. HEILIG FI	SCOTTSBLUFF ,NE	17,095	-0.6%	17,196
371	BRD	BRAINERD-CROW WING C	BRAINERD ,MN	16,954	0.2%	16,915
372	AHN	ATHENS/BEN EPPS	ATHENS ,GA	16,902	-8.9%	18,558
373	GRI	CENTRAL NEBRASKA REG	GRAND ISLAND ,NE	16,854	32.8%	12,689
374	RIW	RIVERTON REGIONAL	RIVERTON ,WY	16,570	19.7%	13,845
375	PIR	PIERRE MUNI	PIERRE ,SD	16,341	-1 8%	16,638
376	PSG	PETERSBURG	PETERSBURG ,AK	16,140	-9.2%	17,767
377	MTM	METLAKATLA	METLAKATLA ,AK	16,122	1.7%	15,851
378	CPX	CULEBRA	ISLA DE CULEB,PR	16,035	30.7%	12,272
379	LBF	LEE BIRD FIELD	NORTH PLATTE ,NE	15,860	9.4%	14,496
380	RKS	ROCK SPRINGS-SWEETWA	ROCK SPRINGS ,WY	15,828	6.1%	14,925
381	SGU	ST GEORGE MUNI	ST GEORGE ,UT	15,755	15.2%	13,681
382	SHR	SHERIDAN COUNTY	SHERIDAN ,WY	15,538	-9.6%	17,182
383	SHD	SHENANDOAH VALLEY RE	STAUNTON/WAYN,VA	15,509	10.9%	13,989
384	TEX	TELLURIDE REGIONAL	TELLURIDE ,CO	15,491	26.3%	12,265
385	MWA	WILLIAMSON COUNTY RE	MARION ,IL	15,334	5.6%	14,516
386	HIB	CHISHOLM-HIBBING	HIBBING ,MN	15,146	-13.2%	17,441
387	LWB	GREENBRIER VALLEY	LEWISBURG ,WV	14,966	-1.1%	15,135
388	RWI	ROCKY MOUNT-WILSON	ROCKY MOUNT ,NC	14,881	-19.1%	18,368
389	ESC	DELTA COUNTY	ESCANABA ,MI	14,835	8.4%	13,691
390	OTH	NORTH BEND MUNI	NORTH BEND ,OR	14,797	-5.8%	15,699
391	BFD	BRADFORD REGIONAL	BRADFORD ,PA	14,339	3.1%	13,908
392	MCW	MASON CITY MUNI	MASON CITY ,IA	14,288	-13.9%	16,601
393	HNM	HANA	HANA ,HI	13,940	33.1%	10,474
394	MSL	MUSCLE SHOALS REGION	MUSCLE SHOALS,AL	13,908	-6.8%	14,923
395	HII	LAKE HAVASU CITY	LAKE HAVASU C,AZ	13,883		0
396	OWB	OWENSBORO-DAVISS CO	OWENSBORO ,KY	13,691	-8.3%	14,929

REPORT C12

CHANGES IN REVENUE PASSENGER ENPLANEMENTS - BASE YEAR CY1990
(BY RANK ORDER CY1991)

#	LOCID	AIRPORT	CITY/STATE	CY1991	CHANGE	CY1990
397	WRG	WRANGELL	WRANGELL ,AK	13,688	43.1%	9,563
398	TTN	MERCER COUNTY	TRENTON ,NJ	13,018	18.8%	10,954
399	YAK	YAKUTAT	YAKUTAT ,AK	12,913	2.6%	12,586
400	GLH	GREENVILLE MUNI	GREENVILLE ,MS	12,615	-13.4%	14,583
401	KSM	ST MARY'S	ST MARY'S ,AK	12,512	-2.1%	12,785
402	OKK	KOKOMO MUNI	KOKOMO ,IN	12,139	-7.0%	13,058
403	GAL	GALENA	GALENA ,AK	11,780	19.1%	9,888
404	FHR	FRIDAY HARBOR	FRIDAY HARBOR ,WA	11,478	-12.0%	13,046
405	GST	GUSTAVUS	GUSTAVUS ,AK	11,440	8.6%	10,531
406	ANI	ANIAK	ANIAK ,AK	11,218	-5.0%	11,814
407	PCW	CARL R KELLER FIELD	PORT CLINTON ,OH	11,095	-2.0%	11,326
408	PDT	PENDELTON MUNI	PENDELTON ,OR	11,058	14.8%	9,630
409	X44	CHALK	MIAMI ,FL	11,048	16.3%	9,503
410	HUF	HULMAN REGIONAL	TERRE HAUTE ,IN	10,947	-21.9%	14,007
411	AID	ANDERSON MUNI	ANDERSON ,IN	10,831	1.8%	10,638
412	CDB	COLD BAY	COLD BAY ,AK	10,485	1.1%	10,375
413	FKL	CHESS-LAMBERTON	FRANKLIN ,PA	10,428	-3.8%	10,839
414	IPL	IMPERIAL COUNTY	IMPERIAL ,CA	10,372	-13.1%	11,929
415	CNM	CAVERN CITY AIR TRML	CARLSBAD ,NM	10,078	3.2%	9,767

Table 26. C16

Fiscal Year Apportionments from FY 1986 to FY 1993,
by Rank Order, Primary Airports for FY 1993

REPORT C16

PRIMARY AIRPORTS FISCAL YEAR APPORTIONMENTS FROM FY1986 TO FY1993
(BY RANK ORDER, PRIMARY AIRPORTS FOR FY1993)

#	LOCID	AIRPORT	CITY	ST	\$FY1993	\$FY1992	\$FY1991	\$FY1990	\$FY1989	\$FY1988	\$FY1987	\$FY1986
1	ORD	CHICAGO O'HARE	CHICAGO	IL	19,452,707	18,000,000	18,000,000	18,000,000	16,000,000	16,000,000	12,500,000	12,434,024
2	DFW	DALLAS-FORT WORTH	DALLAS-FORT WORTH	TX	17,025,321	18,000,000	18,000,000	15,818,784	14,998,164	14,357,558	12,500,000	11,304,931
3	LAX	LOS ANGELES INTL	LOS ANGELES	CA	16,002,804	15,892,068	15,898,587	15,435,373	15,535,848	14,443,551	12,500,000	11,784,625
4	ATL	THE WILLIAM B H	ATLANTA	GA	13,841,246	16,000,000	15,438,929	16,000,000	16,000,000	16,000,000	12,500,000	12,434,024
5	SFO	SAN FRANCISCO I	SAN FRANCISCO	CA	11,236,307	10,915,875	10,881,533	11,018,187	10,832,954	10,218,101	8,187,982	8,584,805
6	DFN	STAPLETON INTL	DENVER	CO	4,995,428	9,667,548	9,723,480	11,087,273	11,858,928	12,276,928	10,651,835	9,684,789
7	JFK	JOHN F KENNEDY	NEW YORK	NY	4,770,097	10,758,247	10,930,834	11,288,602	11,889,277	9,891,149	10,505,953	10,376,431
8	MIA	MIAMI INTL	MIAMI	FL	4,480,413	9,436,534	8,850,500	9,226,330	9,025,118	8,354,259	7,713,313	7,123,639
9	PHX	PHOENIX SKY HAR	PHOENIX	AZ	4,587,466	8,435,360	8,047,179	7,577,033	7,157,579	6,461,373	5,800,161	4,935,838
10	ENR	NEWARK INTL	NEWARK	NJ	4,278,040	8,523,046	8,245,158	8,722,505	9,034,208	11,032,865	10,885,833	8,808,834
11	HNL	HONOLULU INTL	HONOLULU	HI	4,459,101	8,136,187	8,385,783	8,058,052	7,693,104	7,230,487	6,762,074	6,333,307
12	DTW	DETROIT METROPO	DETROIT	MI	4,047,783	8,225,981	8,018,984	7,743,310	7,831,572	7,137,579	6,460,388	4,897,782
13	BOS	GENERAL EDWARD	BOSTON	MA	3,885,899	8,570,012	8,582,871	8,880,747	8,998,027	8,419,670	8,008,505	7,326,563
14	LGA	LA GUARDIA	NEW YORK	NY	3,883,950	8,781,228	8,938,579	9,220,470	9,197,041	8,557,485	8,035,812	7,562,822
15	MSP	MINNEAPOLIS-ST	MINNEAPOLIS	MN	3,857,881	7,680,109	7,313,391	7,102,102	7,193,158	6,871,657	6,375,832	5,285,332
16	LAS	MC CARRAN INTL	LAS VEGAS	NV	3,819,775	7,159,984	6,554,757	6,459,890	6,436,405	5,308,416	4,834,767	4,316,454
17	STL	LAMBERT-ST LOUI	ST LOUIS	MO	3,808,402	7,902,038	7,888,082	7,901,472	7,983,908	7,988,763	7,824,714	6,461,892
18	MCO	ORLANDO INTL	ORLANDO	FL	3,810,882	7,009,387	6,638,078	6,605,940	6,244,040	5,433,139	4,895,311	3,984,311
19	IAH	HOUSTON INTERCO	HOUSTON	TX	3,859,021	6,647,747	6,237,702	6,110,306	6,174,721	5,938,471	5,814,949	5,194,045
20	CLT	CHARLOTTE/DOUGL	CHARLOTTE	NC	3,841,541	6,424,631	6,270,173	6,141,587	5,772,223	5,284,509	4,791,778	3,985,947
21	PIT	GREATER PITTSBU	PITTSBURGH	PA	3,877,966	6,923,787	6,905,239	7,177,318	7,035,135	6,543,285	6,242,705	5,470,598
22	SEA	SEATTLE-TACOMA	SEATTLE	WA	3,299,059	6,506,540	6,296,282	6,179,861	6,031,019	5,958,365	5,304,452	4,813,843
23	PHL	PHILADELPHIA IN	PHILADELPHIA	PA	3,093,243	6,565,887	6,133,804	6,398,680	6,384,898	5,819,319	5,000,400	4,513,615
24	DCA	WASHINGTON NATI	ARLINGTON	VA	3,057,455	6,257,363	6,147,883	6,378,233	6,280,050	4,883,278	4,142,211	3,506,821
25	CVG	SALT LAKE CITY	SALT LAKE CITY	UT	5,135,029	4,999,168	4,950,771	4,599,223	4,548,982	4,358,942	3,988,397	3,562,282
26	SAN	SAN DIEGO INTL-	SAN DIEGO	CA	5,016,192	4,931,943	4,929,878	4,841,613	4,653,597	4,252,791	0	0
27	IAD	WASHINGTON DULL	CHANTILLY	VA	4,879,598	4,520,635	4,589,845	4,360,712	4,741,688	4,252,791	0	0
28	BWI	BALTIMORE-WASHI	BALTIMORE	MD	2,295,361	4,678,821	4,682,808	4,807,260	4,377,959	4,228,545	2,826,692	2,443,935
29	TPA	TAMPA INTL	TAMPA	FL	4,451,805	4,814,408	4,554,950	4,552,348	4,618,828	4,468,844	4,213,048	3,923,902
30	RDU	RALEIGH-DURHAM	RALEIGH-DURHAM	NC	4,381,217	4,355,999	4,170,232	3,758,984	2,943,453	2,325,959	2,263,486	2,126,761
31	BNA	NASHVILLE INTER	NASHVILLE	TN	4,160,369	3,745,154	3,938,678	3,598,083	3,431,087	2,847,230	2,308,633	2,087,271
32	SJU	LUIS MUNOZ MARI	SAN JUAN	PR	3,930,074	4,087,425	4,004,979	3,972,304	3,732,798	3,274,044	2,898,580	2,854,081
33	MDW	FORT LAUDERDALE	FORT LAUDERDALE	FL	3,939,593	4,242,374	4,108,315	4,158,865	4,185,591	3,920,742	3,532,493	3,270,197
34	FLL	MEMPHIS INTL	MEMPHIS	TN	1,960,705	4,115,560	4,142,548	4,505,870	4,523,638	4,271,625	3,732,383	2,782,951
35	MEM	CLEVELAND-HOPKI	CLEVELAND	OH	1,945,159	4,087,404	3,944,347	3,807,161	3,523,638	3,524,571	3,470,527	3,128,276
36	CLE	WILLIAM P HOBBY	HOUSTON	TX	3,823,108	3,857,911	3,929,069	3,865,601	3,923,242	3,789,874	3,785,224	3,536,080
37	HOU	KANSAS CITY INT	KANSAS CITY	MO	3,828,890	3,625,394	4,353,508	4,432,682	4,418,864	4,051,779	3,735,205	3,299,416
38	MCI	SAN JOSE INTERN	SAN JOSE	CA	1,801,633	3,540,902	3,458,761	3,232,393	3,213,404	3,200,460	2,885,561	2,518,120
39	MSY	NEW ORLEANS INT	NEW ORLEANS	LA	3,481,281	3,600,093	3,470,498	3,513,459	3,630,118	3,482,389	3,376,351	3,405,240
40	MDY	CHICAGO MIDWAY	CHICAGO	IL	1,712,203	3,923,378	3,703,729	3,487,803	3,079,560	2,482,917	2,174,119	1,920,966
41	MDW	PORTLAND INTL	PORTLAND	OR	1,715,551	3,447,019	3,445,170	3,284,808	3,230,823	3,001,882	3,025,045	2,795,361
42	POK	METROPOLITAN OA	OAKLAND	CA	1,681,850	3,135,454	2,728,078	2,820,344	2,671,464	2,600,693	2,728,855	2,438,902
43	OAK	INDIANAPOLIS IN	INDIANAPOLIS	IN	3,288,804	3,210,184	3,116,693	3,035,100	2,942,009	2,749,160	2,601,363	2,295,573
44	ONT	INDIANAPOLIS IN	INDIANAPOLIS	IN	3,232,403	3,100,278	3,070,107	2,909,288	2,841,897	2,711,577	2,532,423	2,247,161
45	DNT	DALLAS LOVE FIE	DALLAS	TX	3,181,378	3,240,309	3,172,730	2,977,020	2,953,597	3,142,800	3,464,622	3,282,302
46	DAL	JOHN WAYNE AIRP	SANTA ANA	CA	3,078,615	2,854,030	2,815,719	2,800,139	2,803,580	2,683,684	2,428,578	2,167,152
47	SNA	SAN ANTONIO INT	SAN ANTONIO	TX	3,050,620	3,116,839	3,050,620	3,000,491	2,999,493	2,876,413	2,843,476	2,644,658
48	SAT	SAN ANTONIO INT	SAN ANTONIO	TX	3,050,620	3,116,839	3,050,620	3,000,491	2,999,493	2,876,413	2,843,476	2,644,658

REPORT C16

PRIMARY AIRPORTS FISCAL YEAR APPORTIONMENTS FROM FY1986 TO FY1993
(BY RANK ORDER, PRIMARY AIRPORTS FOR FY1993)

#	LOCID	AIRPORT	CITY	ST	\$FY1993	\$FY1992	\$FY1991	\$FY1990	\$FY1989	\$FY1988	\$FY1987	\$FY1986
49	PBI	PALM BEACH INTL	WEST PALM BEACH	FL	3,005,734	3,176,827	3,033,754	2,982,873	2,873,238	2,703,028	2,593,267	2,499,391
50	ABQ	ALBUQUERQUE INTL	ALBUQUERQUE	NM	2,982,929	3,000,311	2,955,988	2,819,604	2,817,240	2,781,904	2,681,271	2,409,230
51	BDL	BRADLEY INTL	WINDSOR LOCKS	CT	2,817,829	2,983,477	2,954,668	2,974,980	2,923,197	2,714,181	2,530,784	2,306,801
52	ANC	ANCHORAGE INTL	ANCHORAGE	AK	2,816,708	2,404,942	2,400,817	2,289,331	2,283,698	2,299,211	2,355,750	2,157,568
53	SMF	SACRAMENTO METR	SACRAMENTO	CA	2,779,198	2,539,512	2,589,431	2,581,829	2,597,980	2,489,575	2,299,981	2,128,373
54	OGG	KAHULUI	KAHULUI	HI	2,774,156	2,793,770	2,784,928	2,732,889	2,844,860	2,802,304	2,687,663	2,510,808
55	AUS	ROBERT MJELLER	AUSTIN	TX	2,698,495	2,730,970	2,688,383	2,616,397	2,622,717	2,559,427	2,535,924	2,332,164
56	MKE	GENERAL MITCHEL	MILWAUKEE	WI	2,692,994	2,783,989	2,736,936	2,680,386	2,528,207	2,461,043	2,364,505	2,108,882
57	DAY	JAMES M COX DAY	DAYTON	OH	2,849,061	2,713,140	2,881,280	2,922,231	2,913,180	2,811,101	2,542,484	2,239,860
58	BUR	BURBANK-GLENDAL	BURBANK	CA	2,583,111	2,489,313	2,238,191	2,356,242	2,401,975	2,327,004	2,334,992	2,166,832
59	RSW	SOUTHWEST FLORI	FORT MYERS	FL	1,237,868	2,522,508	2,407,114	2,348,969	2,204,698	2,037,522	1,904,791	1,689,442
60	CMH	PORT COLUMBUS I	COLUMBUS	OH	1,234,357	2,538,528	2,536,692	2,585,070	2,539,661	2,443,100	2,412,169	2,313,245
61	RNO	RENO CANNON INT	RENO	NV	2,454,526	2,348,619	2,339,553	2,425,179	2,478,914	2,397,184	2,289,931	2,190,173
62	ELP	EL PASO INTL	EL PASO	TX	2,451,700	2,455,125	2,455,239	2,294,801	2,234,573	2,171,255	2,167,458	2,020,948
63	BUF	GREATER BUFFALO	BUFFALO	NY	1,212,857	2,494,701	2,471,424	2,549,319	2,510,705	2,510,105	2,475,834	2,442,900
64	OKC	WILL ROGERS WOR	OKLAHOMA CITY	OK	2,328,873	2,369,249	2,379,381	2,347,013	2,352,804	2,342,055	2,337,849	2,217,954
65	TUL	TULSA INTL	TULSA	OK	1,144,108	2,333,704	2,304,231	2,254,749	2,274,613	2,270,228	2,291,706	2,184,749
66	JAX	JACKSONVILLE IN	JACKSONVILLE	FL	2,185,372	2,246,082	2,211,827	2,244,087	2,318,212	2,281,254	2,145,567	2,024,708
67	ORF	NORFOLK INTL	NORFOLK	VA	2,187,939	2,239,631	2,275,059	2,401,694	2,449,132	2,432,675	2,410,128	2,285,168
68	LIH	LIHUE	LIHUE	HI	2,183,589	2,210,048	2,242,817	2,197,525	2,189,147	2,135,484	2,111,948	1,981,760
69	TUS	TUCSON INTL	TUCSON	AZ	2,156,977	2,229,366	2,248,809	2,287,948	2,389,527	2,291,689	2,111,948	1,981,760
70	SYR	SYRACUSE HANCOG	SYRACUSE	NY	2,136,546	2,225,610	2,285,791	2,389,971	2,388,338	2,290,920	2,239,619	2,057,852
71	RGR	GREATER ROCHEST	ROCHESTER	NY	2,118,424	2,184,532	2,171,381	2,214,980	2,222,675	2,195,283	2,177,578	1,871,285
72	BGR	BANGOR INTL	BANGOR	ME	2,108,980	2,189,459	1,809,742	1,690,588	1,400,887	916,382	932,563	801,251
73	NGM	AGANA NAS	AGANA	GU	2,085,208	2,074,989	1,953,640	1,855,321	1,783,537	1,707,875	1,579,698	1,501,279
74	PVD	THEODORE FRANCI	PROVIDENCE	RI	2,085,449	2,155,758	2,088,877	2,086,488	2,024,324	1,802,913	1,800,105	1,606,645
75	OMA	EPPLEY AIRFIELD	OMAHA	NE	2,082,889	2,035,257	2,048,638	2,084,538	2,100,273	2,089,727	2,073,057	1,941,724
76	SDF	STANDIFORD FIEL	LOUISVILLE	KY	2,016,134	2,040,234	2,022,017	2,073,048	2,084,853	2,036,100	2,012,363	1,892,282
77	KOA	KEAHOLE	KAILUA/KONA	HI	2,012,787	2,000,978	2,009,328	1,917,202	1,918,248	1,881,576	1,819,805	1,734,345
78	ALB	ALBANY COUNTY	ALBANY	NY	2,002,208	2,128,031	2,068,324	2,045,388	2,014,212	1,981,166	1,871,737	1,707,829
79	LIT	ADAMS FIELD	LITTLE ROCK	AR	2,000,090	1,999,415	1,989,860	1,946,388	1,847,799	1,908,797	1,850,226	1,755,451
80	BHM	BIRMINGHAM	BIRMINGHAM	AL	1,994,040	2,041,660	2,015,564	2,010,216	1,978,430	1,860,761	1,837,121	1,686,207
81	SRQ	SARASOTA-BRADEN	SARASOTA/BRADEN	FL	1,985,088	2,032,273	1,897,677	1,933,636	1,879,870	1,801,789	1,792,974	1,713,966
82	RIC	PIEDMONT INTL (RICHMOND	VA	1,932,413	1,970,660	1,981,389	1,984,472	1,985,378	1,830,878	1,868,330	1,713,957
83	GSO	SPokane INTL	SPOKANE	WA	1,920,472	1,884,941	1,957,275	2,017,733	2,038,243	2,044,878	2,086,123	1,797,510
84	GEG	DES MOINES INTL	DES MOINES	IA	1,832,303	1,815,997	1,868,157	1,870,437	1,918,725	1,853,847	1,809,410	1,708,131
85	DSM	HILO INTERNATIO	HILO	HI	1,799,101	1,781,525	1,783,238	1,727,047	1,727,598	1,850,079	1,830,252	1,700,037
86	ITO	KENT COUNTY INT	GRAND RAPIDS	MI	1,798,846	1,815,913	1,829,916	1,793,302	1,806,446	1,786,632	1,753,893	1,634,873
87	GRR	LONG BEACH /OAJ	LONG BEACH	CA	1,788,050	1,815,899	1,806,824	1,746,981	1,759,802	1,729,457	1,723,587	1,650,265
89	CHS	CHARLESTON AFB/	CHARLESTON	SC	1,781,504	1,807,174	1,780,676	1,832,011	1,845,128	1,790,573	1,768,764	1,644,028
90	COS	CITY OF COLORAD	COLORADO SPRING	CO	1,770,880	1,755,317	1,769,985	1,790,146	1,822,521	1,838,447	1,783,440	1,622,747
91	MTT	CYRIL E KING	CHARLOTTE AMAL	VI	1,758,542	1,737,187	1,746,179	1,813,404	1,779,832	1,812,528	1,691,951	1,619,846
92	OTT	HARRISBURG INTE	HARRISBURG	PA	1,753,762	1,763,548	1,770,173	1,738,658	1,722,300	1,685,969	1,478,324	1,218,070
93	BOI	BOISE AIR TERMI	BOISE	ID	1,745,276	1,744,049	1,738,541	1,719,328	1,725,569	1,749,957	1,847,740	1,535,801
94	TYS	MC GHEE TYSON	KNOXVILLE	TN	1,739,726	1,743,980	1,734,984	1,773,785	1,781,257	1,712,374	1,598,388	1,463,955
95	LBB	LUBBOCK INTL	LUBBOCK	TX	1,731,992	1,767,761	1,773,847	1,744,565	1,707,998	1,710,201	1,733,050	1,664,034
96	ISP	LONG ISLAND MAC	ISLIP	NY	1,728,391	1,735,187	1,708,909	1,756,828	1,749,508	1,650,415	1,488,685	1,402,690

REPORT C18

PRIMARY AIRPORTS FISCAL YEAR APPORTIONMENTS FROM FY1986 TO FY1993
(BY RANK ORDER, PRIMARY AIRPORTS FOR FY1993)

#	LOCID	AIRPORT	CITY	ST	\$FY1993	\$FY1992	\$FY1991	\$FY1990	\$FY1989	\$FY1988	\$FY1987	\$FY1986
97	ICT	WICHITA MID-CON	WICHITA	KS	1,728,978	1,744,757	1,767,840	1,786,038	1,811,254	1,811,506	1,783,534	1,865,770
98	PWM	PORTLAND INTL J	PORTLAND	ME	1,728,210	1,735,910	1,762,723	1,813,260	1,792,722	1,754,180	1,702,913	1,608,879
99	MAF	MIDLAND INTERNA	MIDLAND	TX	1,715,148	1,745,179	1,753,125	1,781,448	1,741,834	1,732,803	1,783,091	1,715,472
100	GSP	GREENVILLE-SPAR	GREER	SC	1,709,222	1,748,371	1,728,933	1,744,800	1,728,214	1,593,381	1,512,043	1,289,740
101	CAE	COLUMBIA METROP	COLUMBIA	SC	1,689,182	1,726,193	1,708,100	1,745,664	1,762,259	1,781,612	1,728,578	1,387,587
102	SAV	SAVANNAH INTERN	SAVANNAH	GA	1,639,389	1,710,667	1,686,221	1,712,368	1,727,324	1,684,783	1,502,077	1,403,983
103	MSN	DANE COUNTY REG	MADISON	WI	1,611,074	1,713,992	1,680,781	1,611,497	1,515,779	1,593,540	1,465,378	1,290,660
104	GSM	SAIPAN INTL	OBYAN	CQ	1,604,460	1,655,555	1,326,424	853,419	823,181	716,646	731,107	668,598
105	HRL	RIO GRANDE VALL	HARLINGEN	TX	1,604,460	1,711,088	1,714,918	1,688,384	1,638,083	1,460,503	1,358,602	1,351,091
106	CRP	CORPUS CHRISTI	CORPUS CHRISTI	TX	1,574,968	1,594,510	1,475,679	1,445,062	1,509,050	1,503,819	1,586,676	1,490,599
107	PNS	PENSACOLA REGIO	PENSACOLA	FL	1,558,942	1,522,713	1,417,218	1,424,023	1,463,415	1,353,095	1,130,448	1,012,229
108	HSV	HUNTSVILLE INTL	HUNTSVILLE	AL	1,555,889	1,620,688	1,548,043	1,512,989	1,527,268	1,341,987	1,271,693	1,105,970
109	FAT	FRESNO AIR TERM	FRESNO	CA	1,533,283	1,587,703	1,507,730	1,533,087	1,649,635	1,516,736	1,414,793	1,434,671
110	DAB	DAYTONA BEACH R	DAYTONA BEACH	FL	1,508,432	1,694,640	1,487,047	1,545,866	1,379,846	1,201,782	1,019,507	986,160
111	ABE	ALLENTOWN-BETHL	ALLENTOWN	PA	1,507,907	1,517,277	1,457,700	1,414,485	1,309,617	1,208,384	1,023,363	945,055
112	BTR	BATON ROUGE MET	BATON ROUGE	LA	1,506,882	1,527,500	1,513,520	1,428,861	1,473,677	1,408,753	1,338,633	1,187,223
113	AMA	AMARILLO INTL	AMARILLO	TX	1,494,912	1,588,528	1,581,731	1,535,619	1,578,333	1,516,754	1,551,693	1,479,383
114	PSP	PALM SPRINGS RE	PALM SPRINGS	CA	1,475,027	1,561,841	1,505,007	1,447,898	1,472,585	1,338,378	1,183,749	1,115,623
115	TLH	TALLAHASSEE REG	TALLAHASSEE	FL	1,469,720	1,571,453	1,533,527	1,581,248	1,507,801	1,338,923	1,153,175	1,136,438
116	LEX	BLUE GRASS	LEXINGTON	KY	1,469,051	1,438,195	1,519,632	1,513,353	1,494,524	1,409,982	1,262,321	1,161,744
117	MHT	MANCHESTER	MANCHESTER	NH	1,459,510	1,375,777	1,244,032	1,033,061	858,762	633,542	434,590	397,610
118	BTV	BURLINGTON INTL	BURLINGTON	VT	1,430,595	1,493,848	1,553,688	1,603,147	1,588,567	1,587,745	1,528,530	1,503,664
119	SWF	STEWART INT'L	NEWBURGH	NY	1,429,948	895,255	0	0	0	0	0	0
120	JAN	JACKSON INTERNA	JACKSON	MS	1,419,317	1,445,478	1,444,043	1,502,670	1,588,023	1,457,875	1,378,549	1,255,553
121	CID	CEDAR RAPIDS MU	CEDAR RAPIDS	IA	1,410,612	1,443,798	1,336,738	1,384,113	1,487,203	1,438,088	1,108,078	969,546
122	SBN	MICHIANA REGION	SOUTH BEND	IN	1,408,896	1,431,703	1,401,364	1,336,273	1,181,768	1,131,309	1,006,288	888,167
123	GCN	GRAND CANYON NA	GRAND CANYON	AZ	1,333,803	1,380,804	1,413,588	1,300,655	1,560,645	952,180	948,571	741,068
124	ACY	ATLANTIC CITY I	ATLANTIC CITY	NJ	1,331,855	1,373,582	1,322,937	1,209,148	875,464	823,173	784,168	871,640
125	MOB	MOBILE REGIONAL	MOBILE	AL	1,323,249	1,420,981	1,372,090	1,396,424	1,413,386	1,256,125	1,196,285	1,063,761
126	HPN	WESTCHESTER COU	WHITE PLAINS	NY	1,275,885	1,321,315	1,416,431	1,282,932	1,322,870	1,068,192	910,832	618,309
127	MLB	MELBOURNE REGIO	MELBOURNE	FL	1,261,070	1,371,349	1,181,800	1,201,038	1,067,778	978,190	1,079,533	1,182,852
128	DET	DETROIT CITY	DETROIT	MI	1,257,175	1,402,443	1,315,889	780,705	300,000	464,339	364,525	341,374
129	TOL	TOLEDO EXPRESS	TOLEDO	OH	1,244,248	1,233,063	1,236,687	1,164,831	1,167,091	1,190,978	1,155,344	1,094,811
130	MLI	QUAD-CITY	MOLINE	IL	1,241,268	1,231,398	1,208,174	1,202,105	1,250,506	1,173,552	1,085,513	1,028,451
131	JUNJ	JUNEAU INTL	JUNEAU	AK	1,227,200	1,156,550	1,078,615	1,062,350	1,087,505	897,497	901,121	828,467
132	SHV	SHREVEPORT REGI	SHREVEPORT	LA	1,198,117	1,238,052	1,295,000	1,304,742	1,383,788	1,254,492	1,310,758	1,177,316
133	ROA	ROANOKE REGIONA	ROANOKE	VA	1,185,852	1,275,282	1,268,748	1,295,544	1,259,149	1,228,222	1,198,733	1,037,592
134	STX	ALEXANDER HAMIL	CHRISTIANSTED	VI	1,180,028	1,089,174	1,249,724	1,226,698	1,181,929	1,198,148	1,142,993	1,052,319
135	FWA	FORT WAYNE MUNI	FORT WAYNE	IN	1,164,179	1,249,724	1,281,545	1,226,698	1,405,853	1,029,582	932,534	786,303
136	CAK	AKRON-CANTON RE	AKRON	OH	1,158,451	1,258,957	1,178,141	1,331,000	1,258,208	1,144,863	1,128,569	1,152,269
137	SBA	SANTA BARBARA M	SANTA BARBARA	CA	1,152,265	1,192,155	1,229,241	1,192,768	1,209,168	1,043,718	1,092,112	1,035,928
138	FBI	FAIRBANKS INTL	FAIRBANKS	AK	1,110,982	1,120,259	1,057,511	1,020,048	1,019,168	1,043,718	1,092,112	1,035,928
139	SIL	BILLINGS LOGAN	BILLINGS	MT	1,103,921	1,089,813	1,110,846	1,181,898	1,181,534	1,276,558	1,250,658	1,174,244
140	CHA	LOVELL FIELD	CHATTANOOGA	TN	1,102,864	1,147,572	1,157,036	1,183,112	1,204,348	1,128,478	1,053,234	961,690
141	MVR	MYRTLE BEACH AF	MYRTLE BEACH	SC	1,086,438	1,076,849	1,097,411	1,080,094	1,072,978	995,160	901,347	745,619
142	EUG	MAHLON SWEET FI	EUGENE	OR	1,069,483	1,101,209	1,103,188	1,055,899	1,113,349	1,114,789	842,353	802,616
143	LAN	CAPITAL CITY	LANSING	MI	1,068,124	1,077,590	1,049,166	872,072	875,391	894,561	842,353	783,065
144	AVL	ASHEVILLE REGIO	ASHEVILLE	NC	1,066,289	1,077,960	1,070,688	1,107,670	982,483	927,488	882,700	818,089

REPORT C16

PRIMARY AIRPORTS FISCAL YEAR APPORTIONMENTS FROM FY1986 TO FY1993
(BY RANK ORDER, PRIMARY AIRPORTS FOR FY1993)

#	LOCID	AIRPORT	CITY	ST	\$FY1993	\$FY1992	\$FY1991	\$FY1990	\$FY1989	\$FY1988	\$FY1987	\$FY1986
145	GR8	AUSTIN STRAUBEL	GREEN BAY	WI	1,060,888	1,069,847	1,081,350	1,035,128	1,027,920	1,059,570	973,726	824,807
146	MFE	MILLER INTL	MC ALLEN	TX	1,058,288	982,680	955,721	916,144	772,112	799,458	897,541	759,493
147	AZ0	KALAMAZOO/BATTI	KALAMAZOO	MI	1,055,388	1,037,881	1,011,804	978,105	934,414	904,378	829,925	669,178
148	AGS	BUSH FIELD	AUGUSTA	GA	999,807	985,642	983,487	989,417	966,740	936,772	918,913	827,035
149	FSD	JOE FOSS FIELD	SIOUX FALLS	SD	998,598	1,013,727	1,000,181	1,011,054	1,092,933	1,087,549	1,014,159	884,908
150	MBS	TRI CITY INTERN	SAGINAW	MI	986,868	1,006,489	1,053,551	987,766	982,361	932,680	891,080	767,859
151	CRW	YEAGER	CHARLESTON	WV	986,083	1,008,708	1,082,710	1,087,302	1,076,813	1,048,085	1,038,511	913,471
152	SGF	SPRINGFIELD REG	SPRINGFIELD	MO	982,697	982,423	975,881	1,004,481	1,065,828	1,027,174	913,981	799,503
153	EVV	EVANSVILLE REGI	EVANSVILLE	IN	982,315	1,001,177	1,037,325	1,044,308	1,035,787	1,033,131	988,679	873,117
154	MRY	MONTEREY PENINS	MONTEREY	CA	945,901	1,013,776	1,036,648	1,043,408	1,105,676	1,029,889	879,413	800,124
155	TRI	TRI-CITY REGION	BRISTOL/JOHNSO	TN	944,835	947,593	983,208	978,718	935,483	913,596	891,389	814,160
156	AVP	WILKES-BARRE/SC	WILKES-BARRE/S	PA	937,908	1,021,418	985,019	976,342	940,358	879,731	838,773	784,273
157	ASE	ASPEN-PITKIN CO	ASPEN	CO	925,707	948,285	950,537	983,200	940,641	894,943	855,309	757,123
158	PIA	GREATER PEORIA	PEORIA	IL	925,467	972,403	920,551	938,106	916,097	968,158	988,771	822,528
159	FAY	FAYETTEVILLE RE	FAYETTEVILLE	NC	911,378	875,308	905,640	952,760	993,452	959,072	823,406	819,432
160	LNK	LINCOLN MUNI	LINCOLN	NE	907,888	1,017,604	1,032,970	1,083,181	1,088,574	1,077,763	929,120	782,237
161	MGM	DANNELLY FIELD	MONTGOMERY	AL	899,577	902,091	913,474	943,532	956,818	926,375	900,489	821,581
162	EYM	KEY WEST INTL	KEY WEST	FL	882,872	883,787	793,387	816,332	823,355	733,842	621,428	498,908
163	FAR	HECTOR INTERNAT	FARGO	ND	884,888	905,104	900,929	900,822	975,783	997,253	878,319	771,810
164	GNV	GAINESVILLE REG	GAINESVILLE	FL	840,528	955,258	849,688	908,833	905,590	875,147	798,984	702,053
165	ILM	NEW HANOVER INT	WILMINGTON	NC	837,698	821,613	851,391	905,117	893,415	838,742	774,943	681,230
166	CHI	UNIVERSITY OF I	CHAMPAIGN/URBA	IL	835,233	857,288	845,476	834,435	820,511	831,982	819,879	755,514
167	PSC	RAPID CITY REGI	RAPID CITY	SD	834,855	810,841	803,169	812,283	871,491	837,161	764,624	681,743
168	ATW	OUTAGAMIE COUNT	APPLETON	WI	817,785	807,219	800,176	808,114	771,462	757,331	685,356	513,789
169	JAC	JACKSON HOLE	JACKSON	WY	809,856	775,174	751,312	715,859	620,188	584,464	479,045	432,878
170	FVY	DRAKE FIELD	FAYETTEVILLE	AR	804,999	744,570	734,676	687,258	644,909	549,125	480,964	422,787
171	ERI	ERIE INTL	ERIE	PA	804,548	821,075	849,254	888,100	874,695	826,486	451,693	0
172	ERI	NEWPORT NEWS/WI	NEWPORT NEWS	VA	791,261	779,843	738,785	688,100	674,695	752,276	719,189	680,684
173	PHF	EGLIN AFB	VALPARAISO	FL	788,382	812,308	786,513	755,118	804,076	730,184	742,086	670,338
174	VPS	BISHOP INTERNAT	FLINT	MI	786,300	806,767	795,634	790,338	690,230	730,184	832,328	764,088
175	FNT	EDWIN A LINK FI	BINGHAMTON	NY	783,847	837,127	864,365	895,692	875,489	842,741	832,328	764,088
176	SGM	MOLOKAI	KAUAIKAKAI	HI	769,935	803,925	815,363	808,236	846,490	826,682	820,869	616,409
178	PIE	ST PETERSBURG/C	ST PETERSBURG/	FL	763,472	701,259	733,785	714,909	906,142	1,055,569	1,193,954	1,438,567
179	MSO	MISSOULA INTERN	MISSOULA	MT	760,009	752,440	740,547	831,865	774,680	752,890	701,264	674,198
180	BZN	GALLATIN FIELD	BOZEMAN	MT	757,785	723,824	688,698	684,489	699,127	683,317	550,441	539,204
181	RST	ROCHESTER MUNI	ROCHESTER	NY	756,777	788,726	813,332	784,724	708,557	736,060	755,019	704,634
182	MJR	MEDFORD-JACKSON	MEDFORD	OR	755,786	789,108	753,756	770,700	852,327	806,678	709,834	709,834
183	GJT	WALKER FIELD	GRAND JUNCTION	CO	737,711	757,099	787,301	817,630	884,398	915,086	878,128	692,998
184	BFL	MEADOWS FIELD	BAKERSFIELD	CA	734,770	749,008	725,403	719,943	755,670	718,944	684,252	589,288
185	LFT	LAFAYETTE REGIO	LAFAYETTE	LA	733,008	712,795	712,067	700,744	694,543	695,146	650,474	587,570
186	CHO	CHARLOTTEVILLE	CHARLOTTEVILLE	VA	723,044	731,877	753,220	733,223	735,298	685,555	632,822	574,944
187	BIS	BISMARCK MUNI	BISMARCK	ND	717,142	728,349	771,412	732,035	772,309	788,588	761,033	681,951
188	CWA	CENTRAL WISCONS	MOSINEE	WI	712,205	719,532	701,532	698,644	689,445	690,851	651,703	551,613
189	GTF	GREAT FALLS INT	GREAT FALLS	MT	711,677	696,475	707,273	732,334	770,138	785,502	736,432	695,358
190	IDN	FANNING FIELD	IDAHO FALLS	ID	711,558	713,419	686,631	648,466	545,366	507,177	519,537	492,820
191	KTN	KETCHIKAN INTL	KETCHIKAN	AK	710,515	722,491	716,612	682,832	608,658	687,256	647,904	596,142
192	CSG	COLUMBUS METROP	COLUMBUS	GA	704,876	697,989	642,424	636,927	669,937	674,661	670,452	633,877

REPORT C18

PRIMARY AIRPORTS FISCAL YEAR APPORTIONMENTS FROM FY1986 TO FY1993
(BY RANK ORDER, PRIMARY AIRPORTS FOR FY1993)

#	LOCID	AIRPORT	CITY	ST	\$FY1993	\$FY1992	\$FY1991	\$FY1990	\$FY1989	\$FY1988	\$FY1987	\$FY1986
193	TVC	CHERRY CAPITAL	TRAVERSE CITY	MI	701,810	694,169	593,538	556,353	525,382	516,542	525,112	463,408
194	SPI	CAPITAL	SPRINGFIELD	IL	696,988	706,079	673,787	737,532	687,723	699,806	690,123	646,806
195	ACK	NANTUCKET MEMOR	NANTUCKET	MA	686,808	731,562	736,788	745,495	744,947	798,320	868,395	787,541
196	DLH	DULUTH INTL	DULUTH	WI	685,900	720,491	709,238	696,438	710,861	688,228	655,603	551,190
197	ORH	WORCESTER MUNI	WORCESTER	MA	685,895	780,970	852,470	836,420	708,451	430,414	0	0
198	MLU	MONROE REGIONAL	MONROE	LA	684,913	676,741	678,566	672,727	679,000	666,364	643,100	600,404
199	ELM	ELMIRA/CORNING	ELMIRA	NY	684,250	695,380	719,766	698,890	668,918	643,786	572,738	509,213
200	BPT	JEFFERSON COUNT	BEAUMONT/PORT	TX	678,526	701,870	657,785	595,733	488,845	446,316	487,890	505,229
201	EKO	ELKO MUNI-J.C.	ELKO	NV	678,371	527,415	300,000	300,000	300,000	300,000	0	0
202	RFD	GREATER ROCKFOR	ROCKFORD	IL	677,308	667,599	300,000	300,000	300,000	0	0	0
203	FSM	FORT SMITH MUNI	FORT SMITH	AR	669,144	675,180	645,601	597,090	550,800	475,176	448,412	444,954
204	ITH	TOMPKINS COUNTY	ITHACA	NY	667,423	686,959	698,051	723,512	646,835	607,888	602,477	545,520
205	HVA	BARNSTABLE MUNI	HYANNIS	MA	666,089	683,730	670,080	647,759	704,444	717,278	806,985	732,284
206	ENA	KENAI MUNI	KENAI	AK	664,940	652,413	582,581	563,997	576,654	573,924	673,400	624,894
207	BLI	BELLINGHAM INTL	BELLINGHAM	WA	664,300	682,773	653,731	725,621	612,529	510,484	0	0
208	OAJ	ALBERT J ELLIS	JACKSONVILLE	NC	662,753	635,338	630,658	672,316	670,020	645,081	637,364	600,275
209	PFN	PANAMA CITY-BAY	PANAMA CITY	FL	654,989	614,983	581,392	652,618	669,152	644,218	606,998	592,422
210	HVN	TWEED-NEW HAVEN	NEW HAVEN	CT	651,222	340,868	401,107	398,867	486,907	439,691	567,637	554,199
211	LSE	LA GROSSE MUNI	LA GROSSE	WI	643,724	655,255	617,235	592,904	620,542	586,639	518,430	440,329
212	GPT	GULFPORT-BILOXI	GULFPORT	MS	626,751	671,999	599,904	580,180	654,084	558,958	428,525	458,597
213	GFK	GRAND FORKS INT	GRAND FORKS	ND	614,874	626,350	646,287	589,337	592,727	587,460	580,128	507,865
214	HTS	TRI-STATE/MILTO	HUNTINGTON	WV	607,693	627,375	653,788	666,117	637,364	586,714	545,137	517,270
215	MOT	MINDOT INTL	MINDOT	ND	597,371	600,491	595,708	538,595	555,194	531,060	469,305	404,777
216	DRD	DURANGO-LA PLAT	DURANGO	CO	586,144	638,581	627,058	583,419	654,030	641,534	597,584	513,316
217	BET	BETHEL	BETHEL	AK	587,246	680,646	530,889	610,802	526,838	567,559	512,122	413,247
218	SUX	SIoux GATEWAY	SIoux CITY	IA	584,989	691,207	695,545	687,195	652,413	632,174	403,052	406,886
219	UNV	UNIVERSITY PARK	STATE COLLEGE	PA	578,270	602,529	555,620	503,740	456,898	399,313	388,885	322,260
220	LYH	LYNCHBURG MUNI	LYNCHBURG	VA	567,154	602,930	593,824	628,320	580,871	528,502	477,381	383,719
221	SBP	SAN LUIS OBISPO	SAN LUIS OBISPO	CA	566,717	562,172	443,061	480,891	479,580	434,606	393,786	423,488
222	FCA	GLACIER PARK IN	KALISPELL	MT	537,737	504,187	484,931	430,971	355,058	474,895	418,881	387,131
223	CLL	EASTERWOOD FIEL	COLLEGE STATIO	TX	536,890	545,126	487,167	433,472	325,720	312,156	328,934	301,394
224	PPG	PAGO PAGO INTL	PAGO PAGO	AQ	516,714	378,752	378,752	420,326	559,114	422,851	375,289	312,689
225	LAW	LAWTON MUNI	LAWTON	OK	523,609	519,220	440,773	467,210	488,327	457,818	443,430	376,562
226	CLM	WILLIAM R FAIRC	PORT ANGELES	WA	517,858	487,921	399,339	451,771	355,380	300,000	0	0
227	EMN	CRAVEN COUNTY R	NEW BERN	NC	491,926	491,644	478,556	452,038	397,119	323,825	0	0
228	CPR	NATRONA COUNTY	CASPER	WY	508,648	519,875	518,211	600,725	675,262	702,013	675,444	648,547
229	49J	HILTON HEAD	HILTON HEAD IS	SC	503,841	488,143	480,662	460,944	440,716	306,280	0	0
230	ACV	ARCATA	ARCATA/EUREKA	CA	503,537	483,226	492,851	490,110	538,002	555,958	462,036	472,219
231	MAZ	EUGENIO MARIA D	MAYAGUEZ	PR	499,959	523,853	510,073	548,812	473,767	597,532	0	446,730
232	LRD	LAREDO INTL	LAREDO	TX	494,668	431,200	423,878	300,000	300,000	300,000	0	0
233	TYR	TYLER POUNDS FI	TYLER	TX	490,849	540,041	533,780	428,328	317,000	300,000	0	0
234	ESF	ALEXANDRIA ESLE	ALEXANDRIA	LA	483,236	480,912	425,152	416,328	345,025	362,177	0	313,778
235	RDG	READING REGIONA	READING	PA	480,979	492,820	487,120	509,959	416,062	409,412	427,497	363,248
236	SBY	SALISBURY-WICOM	SALISBURY	MD	474,042	507,109	504,582	495,087	416,062	428,774	407,254	341,799
237	FMN	FOUR CORNERS RE	FARMINGTON	NM	473,418	491,104	468,187	455,655	449,821	463,195	437,518	423,155
238	VQS	VIEQUES	ISLA DE VIEQUE	PR	471,884	444,642	348,307	429,416	508,758	419,775	0	339,076
239	X95	DIEGO JIMENEZ T	FAJARDO	PR	471,384	398,629	339,924	391,544	446,654	438,313	0	274,656
240	YKM	YAKIMA AIR TERM	YAKIMA	WA	470,995	472,815	493,449	538,281	507,031	474,999	437,544	483,455

REPORT C16

PRIMARY AIRPORTS FISCAL YEAR APPORTIONMENTS FROM FY1988 TO FY1993
(BY RANK ORDER, PRIMARY AIRPORTS FOR FY1993)

#	LOCID	AIRPORT	CITY	ST	\$FY1993	\$FY1992	\$FY1991	\$FY1990	\$FY1989	\$FY1988	\$FY1987	\$FY1988
241	RDW	ROBERTS FIELD	REDMOND	OR	466,820	503,974	379,888	399,558	352,747	300,000	0	0
242	BMI	BLOOMINGTON/NOR	BLOOMINGTON/NO.	IL	464,870	463,575	372,902	390,688	346,928	325,853	0	0
243	ADQ	KODIAK	KODIAK	AK	514,792	514,753	490,854	469,637	443,721	383,487	367,881	378,367
244	DHN	DOTHAN	DOTHAN	AL	458,742	508,251	479,718	484,234	458,565	442,078	426,525	451,221
245	LCH	LAKE CHARLES RE	LAKE CHARLES	LA	455,478	442,897	420,399	369,572	345,244	300,000	0	0
246	RDD	REDDING MUNI	REDDING	CA	454,402	473,912	423,082	370,648	489,637	408,713	365,032	382,998
247	RDR	IGOR I. SIKORSKY	BRIDGEPORT	CT	452,858	487,542	439,644	437,434	440,721	445,115	369,377	0
248	YUM	YUMA MCAS/YUMA	YUMA	AZ	446,872	487,787	442,548	500,578	515,050	394,748	362,489	379,826
249	LVY	LANAI	LANAI CITY	HI	444,470	418,928	374,829	385,305	381,732	300,000	0	0
250	HON	YAMPA VALLEY	HAYDEN	CO	437,471	388,616	380,493	300,000	300,000	0	0	0
251	STS	SONOMA COUNTY	SANTA ROSA	CA	438,597	484,937	428,329	300,000	300,000	300,000	0	0
252	YNG	YOUNGSTOWN MUNI	YOUNGSTOWN	OH	431,896	397,838	358,047	391,752	432,224	480,500	468,941	426,462
253	PUB	PUEBLO MEMORIAL	PUEBLO	CO	431,084	484,398	438,638	469,718	472,800	397,857	0	0
254	HLN	HELENA REGIONAL	HELENA	MT	429,098	408,320	430,208	397,578	392,111	395,805	427,118	415,819
255	ABI	ABILENE REGIONAL	ABILENE	TX	425,778	487,854	472,737	487,225	450,954	454,282	472,976	478,227
256	PGV	PITTSBURGH GREENVILLE	GREENVILLE	NC	424,996	412,043	400,374	424,618	330,488	300,000	0	0
257	APF	NAPLES MUNI	NAPLES	FL	422,427	444,257	380,981	455,582	505,861	457,088	0	432,197
258	ALO	WATERLOO MUNI	WATERLOO	IA	417,799	440,804	505,190	423,571	437,824	445,073	432,000	429,377
259	SPS	SHEPPARD AFB/WI	WICHITA FALLS	TX	407,518	441,750	432,754	392,236	430,580	414,929	465,348	429,362
260	SIT	SITKA	SITKA	AK	407,737	408,758	399,230	412,484	440,133	391,472	377,458	343,008
261	SUT	MATHIS FIELD	SAN ANGELO	TX	402,282	444,538	432,354	373,458	371,225	348,258	346,897	375,000
262	MGT	MARQUETTE COUNTY	MARQUETTE	MI	400,000	300,000	302,429	300,000	300,000	300,000	0	0
263	WKG	MUSKEGON COUNTY	MUSKEGON	MI	400,000	417,082	300,000	300,472	300,598	392,527	352,615	313,054
264	OTZ	RALPH WIEN MEMO	KOTZEBUE	AK	400,000	409,214	430,798	405,928	415,324	388,795	0	297,447
265	SBS	STEAMBOAT SPRIN	NOME	AK	400,000	344,159	358,164	389,673	324,191	300,000	0	0
266	ONE	NOME	NOME	AK	400,000	381,429	355,813	380,672	408,483	400,234	472,040	562,659
267	SCC	DEADHORSE	DEADHORSE	AK	400,000	398,211	325,751	300,000	300,000	300,000	541,710	287,136
268	GUC	GUNNISON COUNTY	GUNNISON	CO	400,000	381,866	383,176	302,482	300,000	300,000	0	0
269	DEC	DECATUR	DECATUR	IL	400,000	359,982	354,214	332,428	300,000	388,441	0	0
270	ILE	KILLEEN MUNI	KILLEEN	TX	400,000	399,182	343,949	300,000	308,350	300,000	0	0
271	FLG	FLAGSTAFF PULLI	FLAGSTAFF	AZ	400,000	389,463	386,240	366,358	314,848	300,000	0	0
272	BQN	RAFAEL HERNANDE	AGUADILLA	PR	400,000	300,000	0	0	300,000	300,000	0	0
273	FLO	FLORENCE REGION	FLORENCE	SC	400,000	395,038	371,631	377,684	381,428	300,000	0	0
274	IPT	WILLIAMSPORT-LY	WILLIAMSPORT	PA	400,000	380,000	371,920	376,678	346,429	300,000	0	282,116
275	GTR	GOLDEN TRIANGLE	COLUMBUS/W POI	MS	400,000	381,600	330,862	316,274	314,753	334,604	351,920	305,310
276	ACT	WACO REGIONAL	WACO	TX	400,000	325,034	300,000	300,000	300,000	300,000	0	0
277	ABY	SOUTHWEST GEORG	ALBANY	GA	400,000	384,673	341,773	357,950	388,128	388,848	391,534	389,339
278	PSE	MERCEDITA	PONCE	PR	400,000	300,000	0	0	0	0	0	0
279	TVL	LAKE TAHOE	SOUTH LAKE TAHOE	CA	400,000	494,837	546,172	540,550	537,685	488,289	529,880	629,306
280	EPD	ELLINGTON FIELD	HOUSTON	TX	400,000	300,000	0	0	0	0	0	0
281	PKB	WOOD COUNTY AIR	PARKERSBURG	WV	400,000	382,466	378,459	388,300	363,597	346,640	329,285	298,939
282	AKN	KING SALMON	KING SALMON	AK	400,000	351,203	329,901	350,758	300,000	300,000	0	0
283	LEB	LEBANON MUNI	LEBANON	NH	400,000	325,541	300,000	300,000	310,027	300,000	0	0
284	SUN	FRIEDMAN MEMORI	HAILEY	ID	400,000	300,000	314,129	300,000	300,000	300,000	0	0
285	DLG	DILLINGHAM	DILLINGHAM	AK	400,000	420,066	300,000	300,000	430,498	300,000	0	0
286	TKK	TEXARKANA REGIO	TEXARKANA	AR	400,000	349,768	348,894	308,719	318,825	307,464	0	0
287	SCK	STOCKTON METROP	STOCKTON	CA	400,000	452,628	394,420	474,027	568,795	544,180	553,847	433,972
288	DUT	UNALASKA	UNALASKA	AK	400,000	344,191	300,000	300,000	300,000	300,000	0	0

REPORT C18

PRIMARY AIRPORTS FISCAL YEAR APPORTIONMENTS FROM FY1988 TO FY1993
(BY RANK ORDER, PRIMARY AIRPORTS FOR FY1983)

#	LOCID	AIRPORT	CITY	ST	FY1983	FY1982	FY1991	FY1990	FY1989	FY1988	FY1987	FY1986
385	MWA	WILLIAMSON COUN	MARION	IL	400,000	300,000	300,000	300,000	300,000	300,000	0	0
386	HIB	CHISHOLM-HIBBIN	HIBBING	MN	400,000	300,000	300,000	300,000	300,000	300,000	0	0
387	LWB	GREENBRIER VALL	LEWISBURG	WV	400,000	300,000	300,000	300,000	300,000	300,000	0	0
388	RWI	ROCKY MOUNT-WIL	ROCKY MOUNT	NC	400,000	300,000	300,000	300,000	300,000	0	0	0
389	ESC	DELTA COUNTY	ESCANABA	MI	400,000	300,000	300,000	0	0	0	0	0
390	OTH	NORTH BEND MUNI	NORTH BEND	OR	400,000	300,000	300,000	300,000	300,000	0	0	0
391	BFD	BRADFORD REGION	BRADFORD	PA	400,000	300,000	300,000	300,000	300,000	0	0	0
392	MCH	MASON CITY MUNI	MASON CITY	IA	400,000	300,000	300,000	300,000	300,000	0	0	0
393	HNM	HANA	HANA	HI	400,000	300,000	300,000	300,000	300,000	0	0	0
394	MSL	MUSCLE SHOALS R	MUSCLE SHOALS	AL	400,000	300,000	300,000	0	0	0	0	0
395	HII	LAKE HAVASU CIT	LAKE HAVASU CI	AZ	400,000	0	0	0	0	0	0	0
396	OWB	OWENSBORO-DAVIE	OWENSBORO	KY	400,000	300,000	300,000	300,000	300,000	300,000	0	0
397	WRG	WRANGELL	WRANGELL	AK	400,000	0	0	0	0	0	0	0
398	TTN	MERCER COUNTY	TRENTON	NJ	400,000	300,000	300,000	300,000	300,000	300,000	0	0
399	YAK	YAKUTAT	YAKUTAT	AK	400,000	300,000	300,000	300,000	300,000	0	0	0
400	GLH	GREENVILLE MUNI	GREENVILLE	MS	400,000	300,000	300,000	300,000	300,000	300,000	0	0
401	KSM	ST MARY'S	ST MARY'S	AK	400,000	300,000	300,000	300,000	300,000	300,000	0	0
402	OKK	KOKOMO MUNI	KOKOMO	IN	400,000	300,000	300,000	0	0	0	0	0
403	GAL	GALENA	GALENA	AK	400,000	0	0	0	0	0	0	0
404	FHR	FRIDAY HARBOR	FRIDAY HARBOR	WA	400,000	300,000	300,000	300,000	300,000	0	0	0
405	GST	GUSTAVUS	GUSTAVUS	AK	400,000	0	0	0	0	0	0	0
406	ANI	ANIAK	ANIAK	AK	400,000	300,000	300,000	300,000	300,000	0	0	0
407	PCW	CARL R KELLER F	PORT CLINTON	OH	400,000	0	300,000	0	0	0	0	0
408	PDT	PENDLETON MUNI	PENDLETON	OR	400,000	0	300,000	0	0	0	0	0
409	X44	CHALK	MIAMI	FL	400,000	0	300,000	0	0	0	0	0
410	HJF	HULMAN REGIONAL	TERRE HAUTE	IN	400,000	300,000	300,000	0	0	0	0	0
411	AID	ANDERSON MUNI	ANDERSON	IN	400,000	0	300,000	0	0	0	0	0
412	CDB	COLD BAY	COLD BAY	AK	400,000	300,000	300,000	0	0	0	0	0
413	FKL	CHESS-LAMBERTON	FRANKLIN	PA	400,000	300,000	300,000	0	0	0	0	0
414	IPL	IMPERIAL COUNTY	IMPERIAL	CA	400,000	300,000	300,000	0	0	0	0	0
415	CNM	CAVERN CITY AIR	CARLSBAD	NM	400,000	0	0	0	0	0	0	0
TOTAL OF 415 U. S. PRIMARY AIRPORTS					\$573,750,722	\$815,813,600	\$603,723,318	\$600,260,872	\$592,981,265	\$565,100,085	\$479,788,950	\$440,820,888

Table 27. N2

U.S. Airport Enplanement Activity for CY 1991
Military Airports, with Joint-Use Airports Included

TABLE N2. U.S. AIRPORT ENPLANEMENT ACTIVITY AT
MILITARY AIRPORTS, WITH JOINT-USE AIRPORTS INCLUDED
(mr=army, mn=navy, ma=air force)

ST	ASSOCIATED CITY	OWNER	AIRPORT NAME	LOCID	ENPLANEMENTS
AK	BIG MOUNTAIN	MA	BIG MOUNTAIN	37AK	0
AK	ADAK ISLAND	MN	ADAK NAS	ADK	10,356
AK	AMCHITKA	MN	AMCHITKA ISLAND	AHT	1,127
AK	LONELY	MA	LONELY AFS	AK71	14
AK	DELTA JUNCTION/FT GR	MR	ALLEN AAF	BIG	921
AK	BARTER ISLAND	MA	BARTER ISLAND LRRS	BTI *	1,767
AK	CAPE ROMANZOF	MA	CAPE ROMANZOF LRRS	CZF	78
AK	CAPE NEWENHAM	MA	CAPE NEWENHAM LRRS	EHM	90
AK	FAIRBANKS	MA	EIELSON AFB	EIL	0
AK	FAIRBANKS/FT WAINWRI	MR	WAINWRIGHT AAF	FBK	33
AK	FORT RICHARDSON(ANCH)	MR	BRYANT AHP	FRN	0
AK	CAPE LISBURNE	MA	CAPE LISBURNE LRRS	LUR	118
AK	POINT BARROW	MA	POINT BARROW LRRS	NFV	0
AK	OLIKTOK POINT	MA	OLIKTOK LRRS	OLI	14
AK	SPARREVOHN	MA	SPARREVOHN LRRS	SVW	15
AK	SHEMYA	MA	SHEMYA AFB	SYA	4,437
AK	TAKOTNA	MA	TATALINA LRRS	TLJ	117
AK	TIN CITY	MA	TIN CITY LRRS	TNC	132
AK	UTOPIA CREEK	MA	INDIAN MOUNTAIN LRRS	UTO	120
AL	FORT RUCKER/OZARK	MR	HUNT AHP	4FL5	0
AL	FORT RUCKER/OZARK	MR	LOUISVILLE AHP	AL03	0
AL	FORT RUCKER/OZARK	MR	KNOX AHP	FHK	0
A'	FORT RUCKER	MA	GUTHRIE AHP	GUU	0
AL	FORT RUCKER/OZARK	MR	HANCHEY AHP	HEY	0
AL	REDSTONE ARSNL/HUNTS	MR	REDSTONE AAF	HUA	0
AL	FORT RUCKER/OZARK	MR	LOWE AHP	LOR	0
AL	MONTGOMERY	MA	MAXWELL AFB	MXF	0
AL	FOLEY	MN	BARIN NOLF	NBJ	0
AL	SUMMERDALE	MN	SUMMERDALE NOLF	NFD	0
AL	FORT RUCKER/OZARK	MR	CAIRNS AAF	OZR	0
AL	FORT RUCKER	MR	SHELL AHP	SXS	0
AR	FORT CHAFFEE	MR	ARROWHEAD ASSAULT STRIP	AR39	0
AR	BLYTHEVILLE	MA 2	EAKER AFB	BYH	0
AR	FORT CHAFFEE	MR	CHAFFEE AAF	CCA	0
AR	JACKSONVILLE	MA	LITTLE ROCK AFB	LRF	530
AR	CAMP ROBINSON/LITTLE	MR	ROBINSON AAF/NG	RBM	0
AZ	YUMA PROVING GROUND(MR	CASTLE DOME AHP	2CA9	0
AZ	TUCSON	MA	DAVIS-MONTHAN AFB	DMA	160
AZ	FORT HUACHUCA/SIERRA	MR	LIBBY AAF/SIERRA VISTA MUNI	FHU *	8,517
AZ	GILA BEND	MA	GILA BEND AF AUX	GBN	0
AZ	CHANDLER	MA	WILLIAMS AFB	IWA	0
AZ	YUMA PROVING GROUND(MR	LAGUNA AAF	LGF	0
AZ	GLENDALE	MA	LUKE AFB	LUF	0
AZ	PHOENIX	MR	PAPAGO AAF /NG/	P18	0
AZ	YUMA	MN	YUMA MCAS/YUMA INTL	YUM *	60,937
CA	TRACY	MR	TRACY DEPOT ARMY	22CA	0
CA	OAKLAND	MR	OAKLAND AHP	44Q	0
CA	PLEASANTON	MR	CAMP PARKS	4CA3	0
CA	HERLONG	MR	SIERRA ARMY DEPOT	4Y7	0
CA	CONCORD	MN	'Q' AREA	60CA	0
CA	EDWARDS	MA	EDWARDS AF AUX NORTH BASE	9L2	0
CA	HERLONG	MR	AMEDEE AAF	AHC	0
CA	MARYSVILLE	MA	BEALE AFB	BAB	0

1 - Will be closed as recommended by 1988 Base Closure & Realignment Commission
2 - Identified for closure by 1991 Base Closure & Realignment Commission
* - Joint Use

TABLE N2. U.S. AIRPORT ENPLANEMENT ACTIVITY AT
MILITARY AIRPORTS, WITH JOINT-USE AIRPORTS INCLUDED
(mr=army, mn=navy, ma=air force)

ST	ASSOCIATED CITY	OWNER	AIRPORT NAME	LOCID	ENPLANEMENTS
CA	FORT IRWIN/BARSTOW	MR	BICYCLE LAKE AAF/NG	BYS	0
CA	CAMP ROBERTS	MR	MC MILLAN	CAB2	0
CA	CORNADO	MR	TURNER FIELD/AMPHIBIOUS BASE	CL16	0
CA	CAMP SAN LUIS OBISPO	MR	O'SULLIVAN AAF /NG/	CSL	0
CA	PRESIDIO OF SAN FRAN	MR	CRISSY AHP	CSY	0
CA	EDWARDS	MA	EDWARDS AFB	EDW	0
CA	FORT HUNTER/LIGGETT/	MR	TUSI AH-	HGT	0
CA	SHARPE ARMY DEPOT/LA	MR	SHARPE AAF	LRO	0
CA	SACRAMENTO	MA	MC CLFLAN AFB	MCC	588
CA	MERCED	MA 2	CASTLE AFB	MER	0
CA	SACRAMENTO	MA 1	MATHER AFB	MHR	0
CA	OCEANSIDE	MN	CAMP PENDLETON MCAS	NFG	0
CA	ALAMEDA	MN	ALAMEDA NAS /NIMITZ FIELD/	NGZ	0
CA	CHINA LAKE	MN	CHINA LAKE NWC /ARMITAGE FIELD/	NID	0
CA	EL CENTRO	MN	NAF EL CENTRO	NJK	0
CA	SAN DIEGO	MN	MIRAMAR NAS /MITSCHER FIELD/	NKX	298
CA	LEMOORE	MN	LEMOORE NAS /REEVES FIELD/	NLC	0
CA	CROWS LANDING	MN	CROWS LANDING NALF	NRC	0
CA	IMPERIAL BEACH	MN	IMPERIAL BEACH NOLF	NRS	0
CA	SAN NICOLAS ISLAND	MN	SAN NICOLAS ISLAND NOLF	NSI	0
CA	POINT MUGU	MN	POINT MUGU NAS	NTD	1,299
CA	TUSTIN	MN 2	TUSTIN MCAS	NTK	0
CA	SAN CLEMENTE ISLAND	MN	SAN CLEMENTE IS NALF/FREDERICK SHERM	NUC	0
CA	MOUNTAIN VIEW	MN 2	MOFFETT FIELD NAS	NUQ	135
CA	TWENTYNINE PALMS	MN	TWENTYNINE PALMS EAF MCAGCC	NXP	0
CA	SANTA ANA	MN	EL TORO MCAS	NZJ	481
CA	SAN DIEGO	MN	NORTH ISLAND NAS /HALSEY FIELD	NZY	599
CA	FORT ORD/MONTEREY	MR 2	FRITZSCHE AAF	OAR	0
CA	PALMDALE	MA	PALMDALE PRODN FLT/TEST INSTLN	PMO	20,012
CA	SACRAMENTO ARMY DEPO	MR	REED AHP	RAF	0
CA	RIVERSIDE	MA	MARCH AFB	RIV	130
CA	SAN BERNARDINO	MA 1	NORTON AFB	SBD	33,508
CA	LOS ALAMITOS	MN	LOS ALAMITOS AAF	SLI	0
CA	SAN RAFAEL	MR	HAMILTON FIELD	SRF	0
CA	FAIRFIELD	MA	TRAVIS AFB	SUU	9,010
CA	CAMP ROBERTS/SAN MIG	MR	ROBERTS AAF	SYL	0
CA	LOMPOC	MA	VANDENBERG AFB	VBG	332
CA	VICTORVILLE	MA 1	GEORGE AFB	VCV	110
CO	COLORADO SPRINGS	MA	USAF ACADEMY AIRSTRIP	AFF	0
CO	AURORA	MA	BUCKLEY ANGB	BKF	0
CO	ELLCOTT	MA	BULLSEYE	CO90	0
CO	FORT CARSON	MR	BUTTS AAF	FCS	0
DC	WASHINGTON	MA	BOLLING AFB	BOF	0
DC	WASHINGTON	MR	WALTER REED FOREST GLEN	DC13	0
DC	WASHINGTON	MR	WALTER REED EMERGENCY	DC14	0
DC	WASHINGTON	MR	PENTAGON AHP	JPN	0
DE	DOVER	MA	DOVER AFB	DOV *	6,881
FL	CAMP BLANDING RES/ST	MR	CAMP BLANDING AAF/NG	2CB	0
FL	AVON PARK	MA	MACDILL AFB AUX FLD	AGR	2
FL	COCOA BEACH	MA	PATRICK AFB	COF	93
FL	VALPARAISO	MA	EGLIN AF AUX NR 3 DUKE	EGI	0
FL	VALPARAISO	MA	EGLIN TEST SITE B6	FL34	0
FL	VALPARAISO	MA	EGLIN TEST SITE C3	FL35	0

1 - Will be closed as recommended by 1988 Base Closure & Realignment Commission

2 - Identified for closure by 1991 Base Closure & Realignment Commission

* - Joint Use

TABLE N2. U.S. AIRPORT ENPLANEMENT ACTIVITY AT
MILITARY AIRPORTS, WITH JOINT-USE AIRPORTS INCLUDED
(mr=army, mn=navy, ma=air force)

ST	ASSOCIATED CITY	OWNER	AIRPORT NAME	LOCID	ENPLANEMENTS
FL	MARY ESTHER	MA	HURLBURT FIELD	HRT	0
FL	HOMESTEAD	MA	HOMESTEAD AFB	HST	0
FL	TAMPA	MA 2	MAC DILL AFB	MCF	88
FL	PANAMA CITY	MN	NAVAL COASTAL SYSTEMS CENTER	NBV	0
FL	MILTON	MN	WHITING FIELD NAS-SOUTH	NDZ	0
FL	JACKSONVILLE	MN	WHITEHOUSE NOLF	NEN	0
FL	MILTON	MN	CHOCTAW NOLF	NFJ	0
FL	MILTON	MN	SANTA ROSA NOLF	NGS	0
FL	JACKSONVILLE	MN	JACKSONVILLE NAS /TOWERS FIELD	NIP	3,544
FL	FORT WALTON BEACH	MN	HOLLEY NOLF	NKL	0
FL	PENSACOLA	MN	PENSACOLA NAS /FORREST SHERMAN FIELD	NPA	0
FL	KEY WEST	MN	KEY WEST NAS /BOCA CHICA FIELD	NOX	196
FL	MAYPORT	MN	MAYPORT NAS	NRB	495
FL	MILTON	MN	WHITING FIELD NAS-NORTH	NSE	0
FL	PENSACOLA	MN	SAUFLEY FIELD NOLF	NUN	0
FL	JACKSONVILLE	MN	CECIL FIELD NAS	NZC	152
FL	HAROLD	MN	HAROLD NOLF	NZX	0
FL	PANAMA CITY	MA	TYNDALL AFB	PAM	1,072
FL	VALPARAISO	MA	EGLIN AFB	VPS *	153,224
FL	COCOA BEACH	MA	CAPE CANAVERAL AFS SKID STRIP	XMR	55
GA	FORT GILLEM	MR	FORT GILLEM	85GA	0
GA	FORT GORDON(AUGUSTA)	MR	FORT GORDON HQS HELIPAD	GA26	0
GA	FOREST PARK	MR	FORT GILLEM PAD NR1(HQ USA READINESS	GA96	0
GA	FORT BENNING(COLUMBU	MR	JOSEPH G LAPOINTE(MARTIN ARMY HOSPIT	GA97	0
GA	FORT STEWART(HINESVI	MR	WRIGHT AAF	LHW	0
GA	FORT BENNING(COLUMBU	MR	LAWSON AAF	LSF	10,084
GA	MARIETTA	MA	DOBBINS AFB	MGE	293
GA	SAVANNAH	MR	HUNTER AAF	SVN	6,261
GA	VALDOSTA	MA	MOODY AFB	VAD	536
GA	WARNER ROBINS	MA	ROBINS AFB	WRB	44
GU	AGANA	MN	AGANA NAS	NGM *	1,112,628
GU	ANDERSEN,MARIANA ISL	MA	ANDERSEN AFB	UAM	6,484
HI	KEKAHA,KAUAI	MN	BARKING SANDS PMRF	BKH	0
HI	CAMP POHAKULOA	MR	BRADSHAW ARMY AIRFIELD	BSF	0
HI	MOKULEIA	MR	DILLINGHAM AIRFIELD	HDM *	0
HI	WAHIAWA	MA	WHEELER AFB	HHI	0
HI	JOHNSTON ISLAND	MA	JOHNSTON ATOLL	JON	2,644
HI	SAND ISLAND, MIDWAY	MN	MIDWAY NAVAL AIR FACILITY.	MDY	0
HI	EWA, OAHU	MN	BARBERS POINT NAS(JOHN RODGERS FIELD	NAX	0
HI	KANEHOE	MN	KANEDHE BAY MCAS(MOKAPU POINT)	NGF	144
IA	MIDDLETON	MR	ARMY RESERVE	OIA9	0
IA	DECORAH	MR	ARMY RESERVE PARKING LOT	1IA1	0
IA	DORCHESTER	MR	CAMP TAHIGWA LANDING SITE	1IA2	0
IA	WATERLOO	MR	IOWA ARMY NATL GUARD	IA80	0
ID	MOUNTAIN HOME	MA	MOUNTAIN HOME AFB	MUO	253
IL	SAVANNA	MR	SAVANNA ARMY DEPOT HELIPAD	OLL9	0
IL	FOREST PARK	MR	88TH USARCOM	4IL8	0
IL	HIGHWOOD	MR	HALEY ARMY HELISTOP	68LL	0
IL	GRANITE CITY	MR	ST LOUIS AREA SUPPORT CENTER	6IS1	0

1 - Will be closed as recommended by 1988 Base Closure & Realignment Commission

2 - Identified for closure by 1991 Base Closure & Realignment Commission

* - Joint Use

TABLE N2. U.S. AIRPORT ENPLANEMENT ACTIVITY AT
MILITARY AIRPORTS, WITH JOINT-USE AIRPORTS INCLUDED
(mr=army, mn=navy, ma=air force)

ST	ASSOCIATED CITY	OWNER	AIRPORT NAME	LOCID	ENPLANEMENTS
IL	RANTOUL	MA 1	CHANUTE AFB	73IS	0
IL	BELLEVILLE	MA	SCOTT AFB	BLV *	0
IL	GLENVIEW	MN	GLENVIEW NAS	NBU	287
IN	INDIANAPOLIS	MR	FORT BENJAMIN HARRISON BLDG 1	20II	0
IN	INDIANAPOLIS	MR	FORT BENJAMIN HARRISON HOSPITAL	27II	0
IN	INDIANAPOLIS	MR	123 ARCOM	48IN	0
IN	FORT BENJAMIN HARRIS	MR	FORT BENJAMIN HARRISON HELIPAD	91I	0
IN	PERU	MA 2	GRISSOM AFB	GUS	250
KS	FORT LEAVENWORTH	MR	SHERMAN AAF	FLV *	0
KS	FORT RILEY(JUNCTION	MR	MARSHALL AAF	FRI	0
KS	WICHITA	MA	MC CONNELL AFB	IAB	0
KY	FORT KNOX	MR	GODMAN AAF	FTK	0
KY	FORT CAMPBELL(HOPKIN	MR	CAMPBELL AAF	HOP	1,610
KY	LEXINGTON BLUE GRASS	MR	CREECH AAF	LSD	0
LA	PINEVILLE	MR	CAMP BEAUREGARD ARMY NATIONAL GUARD	18LA	0
LA	ALEXANDRIA	MA 2	ENGLAND AFB	AEX	6,773
LA	BOSSIER CITY	MA	BARKSDALE AFB	BAD	754
LA	NEW ORLEANS	MN	NEW ORLEANS NAS /ALVIN CALLEND	NBG	285
LA	FORT POLK	MR	POLK AAF	POE	8
MA	TAUNTON	MR	GEORGE H CROSMAN USAR CENTER	OMAO	0
MA	ATTLEBORO	MR	ATTLEBORO RESERVE CENTER	OMA1	0
MA	AYER/FORT DEVENS	MR 2	MOORE AAF	AYE	0
MA	CAPE COD/FALMOUTH	MN	CAPE COD CGAS	CPD	0
MA	FALMOUTH	MA	OTIS ANGB	FMH	0
MA	NATICK	MR	NATICK ARMY LABORATORIES	MA58	0
MA	SOUTH WEYMOUTH	MN	SOUTH WEYMOUTH NAS /SHEA FIELD	NZW	145
MD	CAMP SPRINGS	MA	ANDREWS AFB	ADW	6,708
MD	ABERDEEN PVG GND(ABE	MR	PHILLIPS AAF	APG	0
MD	EDGEWOOD ARSENAL	MR	WEIDE AAF	EDG	0
MD	FORT MEADE(ODENTON)	MR 1	TIPTON AAF	FME	0
MD	FORT DETRICK(FREDERI	MR	FORT DETRICK HELIPAD	MD32	0
MD	FORT RITCHIE	MR	FORT RITCHIE	MD98	0
MD	PATUXENT RIVER	MN	PATUXENT RIVER NAS/TRAPNELL FIELD/	NHK	0
MD	ST INIGOES	MR	WEBSTER NOLF	NUJ	0
ME	LIMESTONE	MA 2	LORING AFB	LIZ	55
ME	BRUNSWICK	MN	BRUNSWICK NAS	NHZ	294
MI	MOUNT CLEMENS	MA	SELFRIDGE ANGB	MTC	148
MI	OSCODA	MA 2	WURTSMITH AFB	CSC	0
MI	GWINN	MA	K. I. SAWYER AFB	SAW	0
MN	CAMP RIPLEY(LITTLE F	MR	RAY S MILLER AAF (NG)	MN19	0
MO	NEVADA	MR	CAMP CLARK AHP	35MO	0

1 - Will be closed as recommended by 1988 Base Closure & Realignment Commission
2 - Identified for closure by 1991 Base Closure & Realignment Commission
* - Joint Use

TABLE N2. U.S. AIRPORT ENPLANEMENT ACTIVITY AT
MILITARY AIRPORTS, WITH JOINT-USE AIRPORTS INCLUDED
(mr=army, mn=navy, ma=air force)

ST	ASSOCIATED CITY	OWNER	AIRPORT NAME	LOCID	ENPLANEMENTS
MO	ST LOUIS	MR	OZARKCOM ARMY	74MO	0
MO	KNOB NOSTER	MA	WHITEMAN AFB	SZL	0
MO	FORT LEONARD WOOD	MR	FORNEY AAF	TBN *	5,482
MS	SHUQUALAK	MA	COLUMBUS AFB AUX FIELD	1MS8	0
MS	BILOXI	MA	KEESLER AFB	BIX	0
MS	COLUMBUS	MA	COLUMBUS AFB	CBM	443
MS	MOSCOW	MN	JOE WILLIAMS NOLF	NJW	0
MS	MERIDIAN	MN	MERIDIAN NAS /MC CAIN FIELD/	NMM	0
MS	CAMP SHELBY	MR	HAGLER AAF	SLJ	0
MT	GREAT FALLS	MA	MALMSTROM AFB	GFA	0
MT	HELENA	MR	FORT HARRISON AAF	MT15	0
NC	FORT BRAGG	MR	SIMMONS AAF	FBG	0
NC	GOLDSBORO	MA	SEYMOUR JOHNSON AFB	GSB	0
NC	CAMP MACKALL	MR	MACKALL AAF	HFF	0
NC	MOREHEAD CITY	MN	MOREHEAD CITY STATE PORT TERMINAL	NC80	0
NC	JACKSONVILLE	MN	NEW RIVER MCAS /H/ /MC CUTCHEON FLD/	NCA	0
NC	SWANSBORO	MN	BOGUE FIELD MCALF	NJM	0
NC	CHERRY POINT	MN	CHERRY POINT MCAS /CUNNINGHAM	NKT	18,731
NC	FAYETTEVILLE	MA	POPE AFB	POB	7,027
ND	MINOT	MA	MINOT AFB	MIB	0
ND	GRAND FORKS	MA	GRAND FORKS AFB	RDR	552
NE	CAMP ASHLAND(ASHLAND	MR	H. J. PAUL AHP	SK3	0
NE	OMAHA	MA	OFFUTT AFB	OFF	159
NH	PORTSMOUTH	MA 1	PEASE ANGB	PSM	298
NJ	DOVER	MR	ARDC/PICATINNY ARSENAL	N33	0
NJ	LAKEHURST	MN	LAKEHURST NAEC /MAXFIELD FIELD/	NEL	0
NJ	COLTS NECK	MN	NWS EARLE	NJ28	0
NJ	FORT MONMOUTH	MR	GREELY HELIPAD	NJ55	0
NJ	FORT MONMOUTH	MR	CHARLES WOOD HELIPAD	NJ56	0
NJ	CAPE MAY	MN	CAPE MAY CGAS	NMK	0
NJ	WRIGHTSTOWN	MA	MC GUIRE AFB	WRI	5,872
NM	OSCURA	MR	OSCURA AAF AUX	80E	J
NM	SOCORRO	MR	STALLION AAF	95E	0
NM	CLOVIS	MA	CANNON AFB	CVS	440
NM	ALAMOGORDO	MA	HOLLOMAN AFB	HMN	260
NM	WHITE SANDS	MR	CONORON AAF	WSD	0
NV	INDIAN SPRINGS	MA	INDIAN SPRINGS AF AUX.	INS	0
NV	LAS VEGAS	MA	NELLIS AFB	LSV	157,902
NV	FALLON	MN	FALLON NAS /VAN VOORHIS FLD/	NFL	899
NY	CALVERTON	MN	CALVERTON NAVAL WEAPONS INDUSTRIAL R	CTO	0
NY	FORT DRUM	MR	WHEELER-SACK AAF	GTB	0

1 - Will be closed as recommended by 1988 Base Closure & Realignment Commission

2 - Identified for closure by 1991 Base Closure & Realignment Commission

* - Joint Use

TABLE N2. U.S. AIRPORT ENPLANEMENT ACTIVITY AT
MILITARY AIRPORTS, WITH JOINT-USE AIRPORTS INCLUDED
(mr=army, mn=navy, ma=air force)

ST	ASSOCIATED CITY	OWNER	AIRPORT NAME	LOCID	ENPLANEMENTS
NY	NEW YORK	MN	BROOKLYN CGAS(FLOYD BENNETT FIELD)	NOP	0
NY	PLATTSBURGH	MA	PLATTSBURGH AFB	PB	380
NY	ROME	MA	GRIFFISS AFB	RME	9,718
NY	SENECA ARMY DEPOT (R	MR	SENECA AAF	SSN	0
OH	WHITEHALL	MR	DCSC	30H6	0
OH	DAYTON	MA	WRIGHT-PATTERSON AFB	FFO	1,095
OK	CHEROKEE	MA	KEGELMAN AF AUX FIELD	CKA	0
OK	ENID	MA	VANCE AFB	END	153
OK	FORT SILL	MR	HENRY POST AAF	FSI	0
OK	ALTUS	MA	ALTUS AFB	LTS	3,544
OK	OKLAHOMA CITY	MA	TINKER AFB	TIK	618
OR	UMATILLA ARMY DEPOT	MR	UMATILLA AAF	S41	0
PA	OAKDALE	MR	OAKDALE AHP	16PN	0
PA	TOBYHANNA	MR	TOBYHANNA ARMY DEPOT	17PN	0
PA	CHAMBERSBURG	MR	LETTERKENNY ARMY DEPOT HELIPAD	7PN5	0
PA	FORT INDIANTOWN GAP(MR	MJIR AAF	MJI	0
PA	CARLISLE	MR	CARLISLE BARRACKS AHP	N95	0
PA	WARMINSTER	MN 2	WARMINSTER NADC	NJP	0
PA	WILLOW GROVE	MN	WILLOW GROVE NAS	NXX	291
PA	WORCESTER	MR	NORTH PENN USARC	PS34	0
PM	ALBROOK(BALBOA)	MR	ALBROOK AAF	BLB	0
PM	BALBOA	MA	HOWARD AFB	HOW	0
PR	ROOSEVELT ROADS	MN	ROOSEVELT ROADS NS (OFSTIE FIE	NRR	700
PR	VIEQUES ISLAND	MN	CAMP GARCIA VIEQUES	PR18	0
PR	GUAYNABO	MR	FORT BUCHANAN	PR21	0
RI	NORTH KINGSTOWN	MN	QUONSET STATE ARNG HELIPAD	RI12	0
RM	KWAJALEIN/MARSHALL I	MR	BUCHOLZ AAF(KWAJALEIN KMR)(ATOL)	KWA	0
RM	ROI-NAMUR	MR	DYESS AAF	ROI	0
SC	CHARLESTON	MA	CHARLESTON AFB/INTL	CHS	640,775
SC	COLUMBIA	MA	MC ENTIRE ANGB	MMT	0
SC	MYRTLE BEACH	MA 2	MYRTLE BEACH AFB	MYR *	271,707
SC	BEAUFORT	MN	BEAUFORT MCAS /MERRITT FIELD/	NBC	448
SC	FORT JACKSON	MR	FORT JACKSON HELIPAD	SC11	0
SC	CHARLESTON	MR	USAR CENTER, CHARLESTON	SC52	0
SC	SUMTER	MA	SHAW AFB	SSC	101
SC	NORTH	MA	NORTH AF AUX	XNO	0
SD	RAPID CITY	MA	ELLSWORTH AFB	RCA	209
TN	TULLAHOA	MA	ARNOLD AFB	AYX	0
TN	FORT CAMPBELL(CLARKS	MR	SABRE ARMY	EOD	0

1 - Will be closed as recommended by 1988 Base Closure & Realignment Commission
2 - Identified for closure by 1991 Base Closure & Realignment Commission
* - Joint Use

TABLE N2. U.S. AIRPORT ENPLANEMENT ACTIVITY AT
MILITARY AIRPORTS, WITH JOINT-USE AIRPORTS INCLUDED
(mr=army, mn=navy, ma=air force)

ST	ASSOCIATED CITY	OWNER	AIRPORT NAME	LOCID	ENPLANEMENTS
TN	MILLINGTON	MN	MEMPHIS NAS	NQA	0
TN	NASHVILLE	MR	ARMY GUARD HELIPAD	TN33	0
TX	TEXARKANA	MR	RED RIVER ARMY DEPOT	22TX	0
TX	FORT HOOD(KILLEEN)	MR	LONGHORN AUX LANDING STRIP	22XS	0
TX	FORT HOOD/KILLEEN/	MR	SHORTHORN AUX LANDING STRIP	23XS	0
TX	EAGLE PASS	MA	BOWLES	5T9	0
TX	HOUSTON	MN	USCG PORT SAFETY STATION	6XS6	0
TX	SAN ANTONIO	MR	CAMP BULLIS	9R7	0
TX	SAN ANTONIO	MA	HALL USAF MEDICAL CENTER	9TSS	0
TX	SAN ANTONIO	MR	CAMP BULLIS ALS (CAL5)	9TX5	0
TX	FORT BLISS/EL PASO/	MR	BIGGS AAF	BIF	1,938
TX	AUSTIN	MA 2	BERGSTROM AFB	BSM	538
TX	DEL RIO	MA	LAUGHLIN AFB	DLF	0
TX	ABILENE	MA	DYESS AFB	DYS	0
TX	FORT WORTH	MA 2	CARSWELL AFB	FWH	0
TX	FORT HOOD/KILLEEN/	MR	ROBERT GRAY AAF	GRK	10,515
TX	FORT HOOD(KILLEEN)	MR	HOOD AAF	HLR	0
TX	SAN ANTONIO	MR	MARTINDALE AAF (TEXAS ARMY NATL GUARD	MDA	0
TX	DALLAS	MN	DALLAS NAS /HENSLEY FIELD/	NBE	0
TX	CORPUS CHRISTI	MN	CORPUS CHRISTI NAS/TRUAX FIELD	NGP	178
TX	BERCLAIR	MN	GOLIAD NAF	NGT	0
TX	CORPUS CHRISTI	MN	CABANISS FIELD NOLF	NGW	0
TX	BEEVILLE	MN 2	CHASE FIELD NAS	NIR	0
TX	ORANGE GROVE	MN	ORANGE GROVE NAF	NOG	0
TX	KINGSVILLE	MN	KINGSVILLE NAS	NQI	0
TX	LUBBOCK	MA	REESE AFB	REE	453
TX	UNIVERSAL CITY	MA	RANDOLPH AFB	RND	0
TX	SEGUIN	MA	RANDOLPH AFB AUX	SEQ	0
TX	SAN ANTONIO	MA	KELLY AFB	SKF	8,058
TX	WICHITA FALLS	MA	SHEPPARD AFB/WICHITA FALLS MUN	SPS *	55,292
TX	FORT SAM HOUSTON	MR	CHARLES L KELLY AHP	T22	0
TX	SPOFFORD	MA	LAUGHLIN AFB AUX NR 1	T70	0
TX	AUSTIN	MR	MABRY AHP /NG/	TX28	0
TX	BROWNFIELD	MA	TERRY COUNTY AF AUX	TX39	0
TX	SAN ANTONIO	MA	BROOKS AFB	XS88	0
UT	DUGWAY PROVING GROUN	MR	MICHAEL AAF	DPG	504
UT	OGDEN	MA	HILL AFB	HIF	218
UT	TOOELE	MR	TOOELE ARMY DEPOT HELIPAD	UT34	0
VA	RADFORD	MR	RADFORD AAF	28VA	0
VA	FORT A. P. HILL	MR	A. P. HILL AAF	APH	0
VA	FORT BELVOIR	MR	DAVISON AAF	DAA	0
VA	FORT EUSTIS	MR	FELKER AAF	FAF	0
VA	HAMPTON	MA	LANGLEY AFE	LFI	1,970
VA	NORFOLK	MN	C.NCLANTFLT	NCL	0
VA	YORKTOWN	MN	NWS HELIPAD	NCY	0
VA	DAHLGREN	MN	US NAVAL SURFACE WEAPONS CEN, DAHLGRE	NDY	0
VA	FENTRESS	MN	FENTRESS NAF	NFE	0
VA	NORFOLK	MN	NORFOLK NAS /CHAMBERS FIELD/	NGU	24,499
VA	VIRGINIA BEACH	MN	OCEANA NAS /APOLLO SOUCEK FIEL	NTU	230
VA	QUANTICO	MA	QUANTICO MCAF /TURNER FIELD/	NYG	0
VA	FORT LEE	MR	FORT LEE NR 1/HQS/	VA35	0
VA	FORT A. P. HILL	MR	HETH AHP	VA37	0
VA	FORT LEE	MR	FORT LEE AHP 3(QRTMST CEN)	VA39	0
VA	FORT STORY(VIRGINIA	MR	FORT STORY SPIER	VA40	0
VA	WILLIAMSBURG	MR	CAMP PEARY LNDG STRIP	W94	0

1 - Will be closed as recommended by 1988 Base Closure & Realignment Commission
 2 - Identified for closure by 1991 Base Closure & Realignment Commission
 * - Joint Use

TABLE N2. U.S. AIRPORT ENPLANEMENT ACTIVITY AT
MILITARY AIRPORTS, WITH JOINT-USE AIRPORTS INCLUDED
(mr=army, mn=navy, ma=air force)

ST	ASSOCIATED CITY	OWNER	AIRPORT NAME	LOCID	ENPLANEMENTS
WA	FORT LEWIS	MR	MADIGAN HOSPITAL	1WAB	0
WA	SILVERDALE	MN	NAVAL SUBMARINE BASE BANGOR	9WA9	0
WA	YAKIMA	MR	YAKIMA FIRING CENTER AAF	FCT	0
WA	FORT LEWIS/TACOMA/	MR	GRAY AAF	GRF	0
WA	PORT ANGELES	MN	PORT ANGELES CGAS	NOW	0
WA	OAK HARBOR	MN	WHIDBEY ISLAND NAS /AULT FIELD	NUW	133
WA	SEATTLE	MR	FORT LAWTON ARMY	S24	0
WA	SPOKANE	MA	FAIRCHILD AFB	SKA	299
WA	TACOMA	MA	MCCHORD AFB	TCM	9,638
WI	SPARTA	MR	SPARTA/FORT MC COY	CMY *	8
WI	CAMP DOUGLAS	MA	VOLK FIELD	VOK	2,520
WI	FORT MC COY	MA	YOUNG TACTICAL LANDING SITE	WS20	0
WV	CAMP DAWSON (KINGWOOD	MR	DAWSON AAF	3G5	0

- 1 - Will be closed as recommended by 1988 Base Closure & Realignment Commission
 2 - Identified for closure by 1991 Base Closure & Realignment Commission
 * - Joint Use

Table 23. N6

U.S. Airport Enplanement Activity for CY 1991

Airports with 1,000 - 2,500 Enplanements (Inclusive)

REPORT N6

U.S. AIRPORT ENPLANEMENT ACTIVITY FOR CY 1991
AIRPORTS WITH 1,000 - 2,500 ENPLANEMENTS (INCLUSIVE)

STATE	ASSOCIATED CITY	AIRPORT NAME	LOCID	ENPLANEMENTS
AK	KATMAI NATIONAL PARK	LAKE BROOKS	529	2,500
AK	LARSEN BAY	LARSEN BAY	09AK	2,361
AK	HOLLIS	HOLLIS	HYL	2,350
AK	NEW KOLIGANEK	NEW KOLIGANEK	KGK	2,312
AK	KWIGILLINGOK	KWIGILLINGOK	KWK	2,247
AK	KIVALINA	KIVALINA	KVL	2,208
AK	KONGIGANAK	KONGIGANAK	DUY	2,190
AK	PORT LIONS	PORT LIONS	ORI	2,185
AK	CHEFORNAK	CHEFORNAK	Z74	2,144
AK	NUIQSUT	NUIQSUT	10AK	2,139
AK	STEBBINS	STEBBINS	WBB	2,104
AK	ATQASUK	ATQASUK	Z48	2,021
AK	TUNUNAK	TUNUNAK	AK45	1,965
AK	CHIGNIK	CHIGNIK FISHERIES	KCG	1,929
AK	EKWOK	EKWOK	KEK	1,925
AK	SCAMMON BAY	SCAMMON BAY	SCM	1,918
AK	BUCKLAND	BUCKLAND	7K5	1,908
AK	HUSLIA	HUSLIA	HSL	1,905
AK	EGEGIK	BARTLETTS	AK98	1,892
AK	QUINHAGAK	QUINHAGAK	AQH	1,887
AK	SEWARD	SEWARD	SWD	1,882
AK	CLARKS POINT	CLARKS POINT	CLP	1,859
AK	KWETHLUK	KWETHLUK	KWT	1,838
AK	OZINKIE	OZINKIE	4K5	1,838
AK	PILOT STATION	PILOT STATION	AK10	1,828
AK	WHITE MOUNTAIN	WHITE MOUNTAIN	WMO	1,818
AK	BARTER ISLAND	BARTER ISLAND LRRS	BTI	1,787
AK	KASIGLUK	KASIGLUK	Z09	1,740
AK	KALTAG	KALTAG	KAL	1,721
AK	VENETIE	VENETIE	VEE	1,707
AK	FIVE MILE	FIVE MILE	FVM	1,695
AK	PORT HEIDEN	PORT HEIDEN	PTH	1,640
AK	KOYUK	KOYUK	KKA	1,607
AK	NEWTOK	NEWTOK	WWT	1,605
AK	AMBLER	AMBLER	Z80	1,592
AK	MEKORYUK	MEKORYUK	MYU	1,582
AK	RUBY	RUBY	RBY	1,541
AK	NUNAPITCHUK	NUNAPITCHUK	18A	1,539
AK	ST MICHAEL	ST MICHAEL	SMK	1,498
AK	TETLIN	TETLIN	5TE	1,485
AK	EMMONAK	EMMONAK	ENM	1,486
AK	NAKNEK	NAKNEK	5NK	1,484
AK	ALLAKAKET	ALLAKAKET	AET	1,480
AK	DEERING	DEERING /NEW/	OZO	1,460
AK	HOLY CROSS	HOLY CROSS	424	1,443
AK	ELIM	ELIM	ELI	1,424
AK	GOODNEWS	GOODNEWS	GNJ	1,408
AK	TOK	TOK JUNCTION	6K8	1,400
AK	MOUNTAIN VILLAGE	MOUNTAIN VILLAGE	MOU	1,387
AK	TOK	TOK	TKJ	1,380
AK	ATMAUTLUAK	ATMAUTLUAK	08AK	1,359
AK	NAPAKIAK	NAPAKIAK	WNA	1,327
AK	TULUKSAK	TULUKSAK	TLT	1,322
AK	MANOKOTAK	MANOKOTAK	17Z	1,321
AK	ARCTIC VILLAGE	ARCTIC VILLAGE	ARC	1,320
AK	ENGLISH BAY	ENGLISH BAY	KEB	1,301
AK	MARSHALL	MARSHALL	MLL	1,300
AK	EEK	EEK	EEK	1,298
AK	POINT LAY	POINT LAY LRRS	PIZ	1,287

REPORT N6

U.S. AIRPORT ENPLANEMENT ACTIVITY FOR CY 1991
AIRPORTS WITH 1,000 - 2,500 ENPLANEMENTS (INCLUSIVE)

STATE	ASSOCIATED CITY	AIRPORT NAME	LOCID	ENPLANEMENTS
AK	SHAKTOOLIK	SHAKTOOLIK/NEW	38A	1,285
AK	AKIACHAK	AKIACHAK	KKI	1,278
AK	KOTLIK	KOTLIK	KOT	1,254
AK	PILOT POINT	PILOT POINT	PIP	1,191
AK	PELICAN	PELICAN	PEC	1,173
AK	SHUNGNAK	SHUNGNAK	SHG	1,163
AK	RUSSIAN MISSION	RUSSIAN MISSION	RSN	1,154
AK	SOUTH NAKNEK	SOUTH NAKNEK NR 2	WSN	1,143
AK	KARLUK	KARLUK	KYK	1,130
AK	AMCHITKA	AMCHITKA ISLAND	AHT	1,127
AK	PORT GRAHAM	PORT GRAHAM	PGM	1,095
AK	GOLOVIN	GOLOVIN	GLV	1,084
AK	CHALKYITSIK	CHALKYITSIK	CIK	1,056
AK	NIGHTMUTE	NIGHTMUTE	AKOB	1,042
AK	AKHIOK	AKHIOK	AKK	1,040
AK	KOYUKUK	KOYUKUK	KYU	1,030
AK	WALE	WALE	IWK	1,026
AK	SHAGELUK	SHAGELUK	SHX	1,001
AR	EL DORADO	GOODWIN FIELD	ELD	1,657
AZ	KINGMAN	KINGMAN	IGM	1,975
AZ	WHITERIVER	WHITERIVER	E24	1,792
CA	RIVERSIDE	RIVERSIDE MUNI	RAL	2,053
CA	VAN NUYS	VAN NUYS	VNY	1,721
CA	POINT MUGU	POINT MUGU NAS	NTD	1,299
CA	SACRAMENTO	SACRAMENTO EXECUTIVE	SAC	1,120
FL	JACKSONVILLE	CRAIG MUNI	CRG	1,207
FL	PANAMA CITY	TYNDALL AFB	PAM	1,072
GA	ATLANTA	FULTON COUNTY AIRPOR	FTY	1,489
IA	OTTUMWA	OTTUMWA INDUSTRIAL	OTM	1,758
IA	AMES	AMES MUNI	AMW	1,208
IL	CHICAGO	LANSING MUNI	3HA	2,232
IL	MOUNT VERNON	MOUNT VERNON/OUTLAND	MVN	2,102
IL	DIXON	DIXON MUNI-CHARLES R	C73	1,204
IL	MATTOON/CHARLESTON	COLES COUNTY MEMORIA	MTO	1,139
IN	GARY	GARY REGIONAL	GYG	2,283
IN	MUNCIE	DELAWARE COUNTY-JOHN	MIE	1,808
KS	GREAT BEND	GREAT BEND MUNI	GBD	1,680
KY	FORT CAMPBELL(HOPKIN	CAMPBELL AAF	HOP	1,810
LA	RUSTON	RUSTON MUNI	RSM	1,612
LA	PINEVILLE	PINEVILLE MUNI	9LAB	1,250
MA	SPRINGFIELD/CHICOPEE	WESTOVER AFB	CEF	1,716
MD	FREDERICK	FREDERICK MUNI	FDK	2,147
MI	MENOMINEE	MENOMINEE-MARINETTE	MNM	2,046
MI	MANISTEE	MANISTEE CO.-BLACKER	MBL	1,784
MI	PONTIAC	OAKLAND-PONTIAC	PTK	1,780

SOURCE: DOT/TSC CALENDAR 91 ACIS DATABASE

PAGE N6- 3

REPORT N6

U.S. AIRPORT ENPLANEMENT ACTIVITY FOR CY 1991
AIRPORTS WITH 1,000 - 2,500 ENPLANEMENTS (INCLUSIVE)

STATE	ASSOCIATED CITY	AIRPORT NAME	LOCID	ENPLANEMENTS
MN	FAIRMONT	FAIRMONT MUNI	FRM	1,543
MO	KIRKSVILLE	KIRKSVILLE REGIONAL	IRK	1,722
MT	GLASGOW	GLASGOW INTL	GGW	2,193
MT	WOLF POINT	L M CLAYTON	OLF	1,880
MT	MILES CITY	FRANK WILEY FIELD	MLS	1,300
MT	HAVRE	HAVRE CITY-COUNTY	HVR	1,173
NC	STATESVILLE	STATESVILLE MUNI	SVH	1,881
NC	MANTED	DARE COUNTY REGIONAL	MQI	1,046
NE	HASTINGS	HASTINGS MUNI	HSI	1,137
NE	MC COOK	MC COOK MUNI	MCK	1,055
NM	ALAMOGORDO	ALAMOGORDO-WHITE SAN	ALM	2,342
NM	SILVER CITY	GRANT COUNTY	SVC	1,967
NV	ELY	ELY ARPT /YELLAND FL	ELY	1,493
NV	HAWTHORNE	HAWTHORNE MUNI	HTH	1,315
NY	OGDENSBURG	OGDENSBURG INTL	OGS	1,927
OH	PUT IN BAY	PUT IN BAY	OH30	1,745
OH	DAYTON	WRIGHT-PATTERSON AFB	FFO	1,095
OK	ENID	ENID WOODRING MUNI	WDG	1,915
OK	PONCA CITY	PONCA CITY MUNI	PNC	1,867
OR	LA GRANDE	LA GRANDE/UNION COUN	LGD	1,848
PA	COATESVILLE	CHESTER COUNTY G O C	40N	2,398
PA	PHILADELPHIA	NORTHEAST PHILADELPH	PNE	1,352
SC	NORTH MYRTLE BEACH	GRAND STRAND	CRE	1,288
TX	DANBURY	SALAIKA AVIATION	07TA	2,000
TX	FORT BLISS/EL PASO/	BIGGS AAF	BIF	1,938
TX	NACOGDOCHES	A L MANGHAM JR. REGI	OCH	1,851
TX	BROWNWOOD	BROWNWOOD MUNI	BWD	1,330
TX	ARLINGTON	ARLINGTON MUNI	F54	1,311
TX	FORT WORTH	FORT WORTH MEACHAM	FTW	1,222
TX	ORANGE	ORANGE COUNTY	ORG	1,139
UT	PRICE	CARBON COUNTY	PUC	1,635
UT	GREEN RIVER	GREEN RIVER MUNI	U34	1,589
UT	BRYCE CANYON	BRYCE CANYON	BCE	1,099
VA	HAMPTON	LANGLEY AFB	LFI	1,970
WA	ROSARIO	ROSARIO	WA32	1,488
WA	ROCHE HARBOR	ROCHE HARBOR	WACO	1,403
WA	LOPEZ	LOPEZ ISLAND	S31	1,080
WA	CHEHALIS	CHEHALIS-CENTRALIA	CLS	1,000
WI	WATERTOWN	WATERTOWN MUNI	RYV	1,500
WI	WAUKESHA	WAUKESHA COUNTY	UES	1,256
WI	FOND DU LAC	FOND DU LAC COUNTY	FLD	1,011

Table 29. F-1R

FY 1993 AIP Air Cargo Entitlement Allocations,
by Rank Order, All-Cargo Service Airports

REPORT F-1R
FY1993 ALL CARGO LOCID'S ENTITLEMENT FUND ALLOCATIONS

RNK CODE	SPONSOR NAME	AIRPORT, CITY, ST	LOCID	LANDED WEIGHT POUNDS	CARGO APPORTIONMENT ENTITLEMENT % TOTAL
1	0203 STATE OF ALASKA	ANCHORAGE INTL, ANCHORAGE, AK	ANC	8,388,152,260	\$5,040,000 8.00%
2	4707 CITY OF MEMPHIS AND MEMPHIS-SHELBY COUNTY AIRPORT AUTHORITY	MEMPHIS INTL, MEMPHIS, TN	MEM	5,813,953,900	\$4,270,048 6.78%
3	1703 CITY OF CHICAGO	CHICAGO O'HARE INTL, CHICAGO, IL	ORD	5,452,048,488	\$4,004,245 6.36%
4	2108 LOUISVILLE AND JEFFERSON COUNTY AIR BOARD	STANDIFORD FIELD, LOUISVILLE, KY	SDF	5,143,884,500	\$3,777,918 6.00%
5	1501 STATE OF HAWAII	HONOLULU INTL, HONOLULU, HI	HNL	4,098,423,300	\$3,010,814 4.78%
6	3615 PORT AUTHORITY OF NEW YORK AND NEW JERSEY	JOHN F KENNEDY INTL, NEW YORK, NY	JFK	4,080,414,410	\$3,004,197 4.77%
7	1212 BOARD OF COUNTY COMMISSIONERS, DADE COUNTY	MIAMI INTL, MIAMI, FL	MIA	3,219,058,255	\$2,364,230 3.75%
8	0808 CITY OF LOS ANGELES	LOS ANGELES INTL, LOS ANGELES, CA	LAX	3,190,611,500	\$2,343,339 3.72%
9	3904 CITY OF DAYTON	JAMES M COX DAYTON INTL, DAYTON, OH	DAY	2,758,765,500	\$2,026,170 3.22%
10	1807 INDIANAPOLIS AIRPORT AUTHORITY	INDIANAPOLIS INTL, INDIANAPOLIS, IN	IND	2,148,559,480	\$1,578,008 2.50%
11	0611 CITY OF OAKLAND	METROPOLITAN OAKLAND INTL, OAKLAND, CA	OAK	1,858,692,690	\$1,363,645 2.16%
12	0601 CITY AND COUNTY OF SAN FRANCISCO	SAN FRANCISCO INTL, SAN FRANCISCO, CA	SFO	1,853,868,800	\$1,361,644 2.16%
13	0608 CITY OF LOS ANGELES	ONTARIO INTL, ONTARIO, CA	ONT	1,718,810,200	\$1,262,450 2.00%
14	1501 STATE OF HAWAII	KAHULUI, KAHULUI, HI	OGG	1,671,497,700	\$1,227,628 1.95%
15	3615 PORT AUTHORITY OF NEW YORK AND NEW JERSEY	NEWARK INTL, NEWARK, NJ	EWR	1,613,507,390	\$1,185,038 1.88%
16	1302 CITY OF ATLANTA	THE WILLIAM B HARTSFIELD ATLANTA INTL, ATLANTA, GA	ATL	1,533,267,308	\$1,126,105 1.79%
17	4829 CITIES OF DALLAS AND FORT WORTH	DALLAS/FORT WORTH INTERNATIONAL, DALLAS, TX	DFW	1,498,894,025	\$1,100,880 1.75%
18	4203 CITY OF PHILADELPHIA	PHILADELPHIA INTL, PHILADELPHIA, PA	PHL	1,486,888,570	\$1,092,041 1.73%
19	5310 PORT OF SEATTLE	SEATTLE-TACOMA INTL, SEATTLE, WA	SEA	1,249,398,180	\$917,618 1.46%
20	2503 MASSACHUSETTS PORT AUTHORITY	GENERAL EDWARD LAWRENCE LOGAN, BOSTON, MA	BOS	1,211,580,400	\$889,850 1.41%
21	0802 CITY AND COUNTY OF DENVER	STAPLETON INTL, DENVER, CO	DEN	1,206,897,248	\$886,403 1.41%
22	1501 STATE OF HAWAII	LIHUE, LIHUE, HI	LIH	1,112,213,400	\$816,863 1.30%

REPORT F-1R

FY1993 ALL CARGO LOCID'S ENTITLEMENT FUND ALLOCATIONS

RNK CODE	SPONSOR NAME	AIRPORT, CITY, ST	LOCID	LANDED WEIGHT POUNDS	CARGO APPORTIONMENT ENTITLEMENT % TOTAL
23	0402 CITY OF PHOENIX	PHOENIX SKY HARBOR INTL, PHOENIX, AZ	PHX	1,018,647,790	\$748,144 1.19%
24	1501 STATE OF HAWAII	KEAHOLE, KAILUA/KONA, HI	KOA	988,704,200	\$728,152 1.15%
25	1808 FORT WAYNE BOARD OF AVIATION COMMISSIONERS	FORT WAYNE MUNI/BAER FLD/, FORT WAYNE, IN	FWA	911,686,530	\$689,586 1.06%
26	4113 PORT OF PORTLAND	PORTLAND INTL, PORTLAND, OR	PDX	884,233,900	\$634,735 1.01%
27	2712 MINNEAPOLIS-ST. PAUL METRO- POLITAN AIRPORTS COMMISSION	MINNEAPOLIS-ST PAUL INTL/WOLD-, MINNEAPOLIS, MN	MSP	822,653,490	\$604,196 0.96%
28	2822 COUNTY OF WAYNE	WILLOW RUN, DETROIT, MI	YIP	814,981,480	\$598,562 0.95%
29	4904 SALT LAKE CITY CORPORATION	SALT LAKE CITY INTL, SALT LAKE CITY, UT	SLC	805,358,045	\$591,494 0.94%
30	0903 STATE OF CONNECTICUT	BRADLEY INTL, WINDSOR LOCKS, CT	BDL	788,112,950	\$578,828 0.92%
31	3813 NIAGARA FRONTIER TRANSPORTATION AUTHORITY	GREATER BUFFALO INTL, BUFFALO, NY	BUF	738,488,120	\$542,381 0.86%
32	2104 KENTON COUNTY AIRPORT BOARD	CINCINNATI/NORTHERN KENTUCKY I, COVINGTON/CINCI, KY	CVG	714,954,295	\$525,087 0.83%
33	1501 STATE OF HAWAII	HILO INTERNATIONAL, HILO, HI	ITO	690,340,900	\$507,020 0.80%
34	1207 CITY OF ORLANDO	ORLANDO INTL, ORLANDO, FL	MCO	661,284,300	\$485,879 0.77%
35	2401 STATE AVIATION ADMINISTRATION	MARYLAND DEPARTMENT OF TRANSPORTATION BALTIMORE-WASHINGTON INTL, BALTIMORE, MD	BWI	651,293,630	\$478,341 0.76%
36	2809 CITY OF ST. LOUIS	LAMBERT-ST LOUIS INTL, ST LOUIS, MO	STL	642,758,600	\$472,073 0.75%
37	4812 CITY OF HOUSTON	HOUSTON INTERCONTINENTAL, HOUSTON, TX	IAH	613,017,480	\$450,230 0.71%
38	4819 CITY OF SAN ANTONIO	SAN ANTONIO INTL, SAN ANTONIO, TX	SAT	603,924,300	\$443,551 0.70%
39	0203 STATE OF ALASKA	FAIRBANKS INTL, FAIRBANKS, AK	FAI	583,708,160	\$428,703 0.68%
40	5509 COUNTY OF MILWAUKEE	GENERAL MITCHELL INTERNATIONAL, MILWAUKEE, WI	MKE	528,974,780	\$388,505 0.62%
41	3703 CITY OF CHARLOTTE	CHARLOTTE/DOUGLAS INTL, CHARLOTTE, NC	CLT	498,355,870	\$384,548 0.58%
42	1904 CITY OF DES MOINES	DES MOINES INTL, DES MOINES, IA	DSM	446,422,260	\$327,874 0.52%
43	7201 PUERTO RICO PORTS AUTHORITY	LUIS MUNOZ MARIN INTL, SAN JUAN, PR	SJU	429,442,220	\$315,403 0.50%
44	4206 COUNTY OF ALLEHENY	GREATER PITTSBURGH INTL, PITTSBURGH, PA	PIT	427,095,540	\$313,680 0.50%

REPORT F-1R

FY1993 ALL CARGO LOCID'S ENTITLEMENT FUND ALLOCATIONS

RMK CODE	SPONSOR NAME	AIRPORT, CITY, ST	LOCID	LANDED WEIGHT POUNDS	CARGO APPORTIONMENT ENTITLEMENT % TOTAL
45 2622	COUNTY OF WAYNE				
	DETROIT METROPOLITAN WAYNE COU, DETROIT, MI		DTW	413,402,250	0.48%
46 1202	BOARD OF COUNTY COMMISSIONERS, BROWARD COUNTY				
	FORT LAUDERDALE/HOLLYWOOD INTL, FORT LAUDERDALE, FL		FLL	394,394,100	0.46%
47 2904	CITY OF KANSAS CITY				
	KANSAS CITY INTL, KANSAS CITY, MO		MCI	387,844,390	0.45%
48 5106	CAPITAL REGION AIRPORT COMMISSION				
	RICHMOND INTL (BYRD FIELD), RICHMOND, VA		RIC	372,586,630	0.43%
49 2001	WICHITA AIRPORT AUTHORITY				
	WICHITA MID-CONTINENT, WICHITA, KS		ICT	354,481,135	0.41%
50 3502	CITY OF ALBUQUERQUE				
	ALBUQUERQUE INTL, ALBUQUERQUE, NM		ABQ	348,028,845	0.40%
51 4006	CITY OF OKLAHOMA CITY				
	WILL ROGERS WORLD, OKLAHOMA CITY, OK		OKC	342,488,700	0.40%
52 1204	JACKSONVILLE PORT AUTHORITY				
	JACKSONVILLE INTL, JACKSONVILLE, FL		JAX	328,178,700	0.38%
53 3701	CITIES OF RALEIGH AND DURHAM, COUNTIES OF DURHAM AND WAKE, AND RALEIGH-DURHAM AIRPORT AUTHORITY				
	RALEIGH-DURHAM INTERNATIONAL, RALEIGH/DURHAM, NC		RDJ	305,923,020	0.36%
54 0632	SAN DIEGO UNIFIED PORT DISTRICT				
	SAN DIEGO INTL-LINDBERGH FLD, SAN DIEGO, CA		SAN	303,302,800	0.35%
55 2204	NEW ORLEANS AVIATION BOARD AND THE CITY OF NEW ORLEANS				
	NEW ORLEANS INTL/MOISANT FLD/, NEW ORLEANS, LA		MSY	283,928,900	0.34%
56 4809	CITY OF EL PASO				
	EL PASO INTL, EL PASO, TX		ELP	290,881,600	0.34%
57 7201	PUERTO RICO PORTS AUTHORITY				
	RAFAEL HERNADEZ, AGUADILLA, PR		BQN	288,458,500	0.34%
58 3625	NEW YORK STATE DEPARTMENT OF TRANSPORTATION				
	STEWART INT'L, NEWBURGH, NY		SWF	286,834,870	0.33%
59 3902	CITY OF CLEVELAND				
	CLEVELAND-HOPKINS INTL, CLEVELAND, OH		CLE	286,527,755	0.33%
60 5111	METROPOLITON WASHINGTON AIRPORTS AUTHORITY				
	WASHINGTON DULLES INTERNATIONAL, CHANTILLY, VA		IAD	268,765,530	0.31%
61 3113	OMAHA AIRPORT AUTHORITY				
	EPPLEY AIRFIELD, OMAHA, NE		OMA	265,805,300	0.31%
62 4204	COMMONWEALTH OF PENNSYLVANIA				
	HARRISBURG INTERNATIONAL, HARRISBURG, PA		MDT	257,623,590	0.30%
63 0102	CITY OF BIRMINGHAM				
	BIRMINGHAM, BIRMINGHAM, AL		BHM	231,151,650	0.27%
64 4506	RICHLAND-LEXINGTON AIRPORT COMMISSION				
	COLUMBIA METROPOLITAN, COLUMBIA, SC		CAE	230,988,555	0.27%
65 5305	COUNTY OF KING				
	BOEING FIELD/KING COUNTY INTL, SEATTLE, WA		BFI	226,296,800	0.26%
66 4009	TULSA AIRPORTS IMPROVEMENTS TRUST				
	TULSA INTL, TULSA, OK		TUL	225,632,800	0.26%

FY1993 ALL CARGO LOCID'S ENTITLEMENT FUND ALLOCATIONS

RNK CODE	SPONSOR NAME	AIRPORT, CITY, ST	LOCID	LANDED WEIGHT POUNDS	CARGO APPORTIONMENT ENTITLEMENT \$	% TOTAL
67	0109 HUNTSVILLE-MADISON COUNTY AIRPORT AUTHORITY HUNTSVILLE INTL-CARL T JONES F, HUNTSVILLE, AL		HSV	221,824,750	\$162,919	0.26%
68	3709 GREENSBORO-HIGH POINT AIRPORT AUTHORITY PIEDMONT TRIAD INTERNATIONAL, GREENSBORO, NC		GSD	220,321,680	\$161,815	0.26%
69	2811 CITY OF JACKSON MISSISSIPPI AND JACKSON MUNICIPAL AIRPORT AUTHORITY JACKSON INTERNATIONAL, JACKSON, MS		JAN	209,931,500	\$154,184	0.24%
70	1902 CITY OF CEDAR RAPIDS CEDAR RAPIDS MUNI, CEDAR RAPIDS, IA		CID	205,364,880	\$150,830	0.24%
71	3809 COUNTY OF MONROE GREATER ROCHESTER INTERNATIONAL, ROCHESTER, NY		ROC	202,903,210	\$149,022	0.24%
72	4812 CITY OF HOUSTON ELLINGTON FIELD, HOUSTON, TX		EPD	200,484,233	\$14,231	0.23%
73	1709 GREATER PEORIA AIRPORT AUTHORITY GREATER PEORIA REGIONAL, PEORIA, IL		PIA	194,821,110	\$143,088	0.23%
74	2203 CITY OF SHREVEPORT AND GREATER SHREVEPORT AIRPORT AUTHORITY SHREVEPORT REGIONAL, SHREVEPORT, LA		SHV	187,623,300	\$137,800	0.22%
75	1213 HILLSBOROUGH COUNTY AVIATION AUTHORITY TAMPA INTL, TAMPA, FL		TPA	178,580,850	\$131,158	0.21%
76	0104 CITY OF MOBILE MOBILE REGIONAL, MOBILE, AL		MOB	158,573,400	\$116,464	0.18%
77	5312 CITY AND COUNTY OF SPOKANE SPOKANE INTL, SPOKANE, WA		GEG	155,579,465	\$114,265	0.18%
78	4706 CITY OF KNOXVILLE MC GHEE TYSON, KNOXVILLE, TN		TYS	154,261,015	\$113,287	0.18%
79	3803 CITY OF COLUMBUS PORT COLUMBUS INTL, COLUMBUS, OH		CMH	139,385,000	\$102,371	0.16%
80	3903 CITY OF COLUMBUS RICKENBACKER, COLUMBUS, OH		LCK	134,794,100	\$88,989	0.16%
81	2616 COUNTY OF KENT KENT COUNTY INTL, GRAN RAPIDS, MI		GRR	126,722,200	\$83,071	0.15%
82	5107 CITY OF ROANOKE ROANOKE REGIONAL/WOODRUM FIELD, ROANOKE, VA		ROA	126,589,950	\$92,959	0.15%
83	5105 NORFOLK PORT AND INDUSTRIAL AUTHORITY NORFOLK INTL, NORFOLK, VA		ORF	114,259,327	\$83,918	0.13%
84	4804 CITY OF AUSTIN ROBERT MUELLER MUNI, AUSTIN, TX		AUS	110,028,500	\$80,810	0.13%
TOTAL, U.S. ALL CARGO AIRPORTS				87,304,546,224	\$63,000,000	100.00%

*FOR CHECKING, FACTOR = 0.000734448155882837379, ROUND PARTIAL DOLLARS OVER .520087635 UP.

Table 30. F-1R
FY 1993 AIP Air Cargo Entitlement Allocations,
Separated by Regions

SOURCE: DOT/TSC CY1991 ACAIS DATABASE

REPORT F-1R

DATE: Apr 11 07, 1993
PAGE: 1

FY1993 ALL CARGO LOCID'S ENTITLEMENT FUND ALLOCATIONS
ALASKA REGION

RNK CODE	SPONSOR NAME	AIRPORT, CITY, ST	LANDED WEIGHT POUNDS	CARGO APPORTIONMENT ENTITLEMENT \$ TOTAL	% TOTAL
1	0203 STATE OF ALASKA	ANCHORAGE INTL, ANCHORAGE, AK	8,388,152,260	\$5,040,000	8.00%
39	0203 STATE OF ALASKA	FAIRBANKS INTL, FAIRBANKS, AK	583,708,160	\$428,703	0.68%
TOTAL, ALASKA REGION ALL CARGO AIRPORTS			8,971,860,420	\$5,468,703	8.68%

*FOR CHECKING, FACTOR = 0.000734448155882837379, ROUND PARTIAL DOLLARS OVER .520087835 UP.

FY1993 ALL CARGO LOCID'S ENTITLEMENT FUND ALLOCATIONS
CENTRAL REGION

RNK CODE	SPONSOR NAME	AIRPORT, CITY, ST	LANDED WEIGHT POUNDS	CARGO APPORTIONMENT ENTITLEMENT	% TOTAL
36 2809	CITY OF ST. LOUIS	LAMBERT-ST LOUIS INTL, ST LOUIS, MO	842,758,800	\$472,073	0.75%
42 1904	CITY OF DES MOINES	DES MOINES INTL, DES MOINES, IA	446,422,260	\$327,874	0.52%
47 2904	CITY OF KANSAS CITY	KANSAS CITY INTL, KANSAS CITY, MO	387,844,390	\$284,852	0.45%
48 2001	WICHITA AIRPORT AUTHORITY	WICHITA MID-CONTINENT, WICHITA, KS	354,481,135	\$260,348	0.41%
61 3113	OMAHA AIRPORT AUTHORITY	EPPLEY AIRFIELD, OMAHA, NE	265,805,300	\$195,220	0.31%
70 1802	CITY OF CEDAR RAPIDS	CEDAR RAPIDS MUNI, CEDAR RAPIDS, IA	205,384,880	\$150,830	0.24%
TOTAL, CENTRAL REGION ALL CARGO AIRPORTS			2,302,676,565	\$1,691,197	2.68%

*FOR CHECKING, FACTOR = 0.000734448155682837379, ROUND PARTIAL DOLLARS OVER .520067835 UP.

FY1993 ALL CARGO LOCID'S ENTITLEMENT FUND ALLOCATIONS
EASTERN REGION
REPORT F-1R

ANK CODE	SPONSOR NAME	AIRPORT, CITY, ST	LANDED WEIGHT POUNDS	CARGO APPORTIONMENT ENTITLEMENT	% TOTAL
6	PORT AUTHORITY OF NEW YORK AND NEW JERSEY JOHN F KENNEDY INTL, NEW YORK, NY	NEWARK INTL, NEWARK, NJ	4,090,414,410	\$3,006,197	4.77%
15	PORT AUTHORITY OF NEW YORK AND NEW JERSEY	NEWARK INTL, NEWARK, NJ	1,613,507,390	\$1,185,038	1.88%
18	CITY OF PHILADELPHIA	PHILADELPHIA INTL, PHILADELPHIA, PA	1,488,886,570	\$1,122,041	1.73%
31	NIAGARA FRONTIER TRANSPORTATION AUTHORITY	GREATER BUFFALO INTL, BUFFALO, NY	738,488,120	\$542,301	0.86%
35	STATE AVIATION ADMINISTRATION MARYLAND DEPARTMENT OF TRANSPORTATION	BALTIMORE-WASHINGTON INTL, BALTIMORE, MD	651,293,630	\$478,341	0.78%
44	COUNTY OF ALLEGHENY	GREATER PITTSBURGH INTL, PITTSBURGH, PA	427,085,540	\$313,680	0.50%
48	CAPITAL REGION AIRPORT COMMISSION	RICHMOND INTL (BYRD FIELD), RICHMOND, VA	372,588,630	\$273,648	0.43%
58	NEW YORK STATE DEPARTMENT OF TRANSPORTATION	STEWART INT'L, NEWBURGH, NY	286,834,870	\$210,665	0.33%
60	METROPOLITON WASHINGTON AIRPORTS AUTHORITY	WASHINGTON DULLES INTERNATIONAL, CHANTILLY, VA	288,765,530	\$197,394	0.31%
82	COMMONWEALTH OF PENNSYLVANIA	HARRISBURG INTERNATIONAL, HARRISBURG, PA	257,823,590	\$189,211	0.30%
71	COUNTY OF MONROE	GREATER ROCHESTER INTERNATIONAL, ROCHESTER, NY	202,903,210	\$149,022	0.24%
82	CITY OF ROANOKE	ROANOKE REGIONAL/WOODRUM FIELD, ROANOKE, VA	126,569,950	\$92,959	0.15%
83	NORFOLK PORT AND INDUSTRIAL AUTHORITY	NORFOLK INTL, NORFOLK, VA	114,259,327	\$83,918	0.13%
TOTAL, EASTERN REGION ALL CARGO AIRPORTS			10,637,228,767	\$7,812,493	12.40%

*FOR CHECKING, FACTOR = 0.000734448155682837379, ROUND PARTIAL DOLLARS OVER .520067835 UP.

REPORT F-1R

FY1993 ALL CARGO LOGICID'S ENTITLEMENT FUND ALLOCATIONS
GREAT LAKES REGION

RNK CODE	SPONSOR NAME	AIRPORT, CITY, ST	LANDED WEIGHT POUNDS	CARGO APPORTIONMENT ENTITLEMENT \$ TOTAL	% TOTAL
3	1703 CITY OF CHICAGO	CHICAGO O'HARE INTL, CHICAGO, IL	5,452,046,498	\$4,004,245	6.36%
8	3904 CITY OF DAYTON	JAMES M COX DAYTON INTL, DAYTON, OH	2,758,765,500	\$2,026,170	0.22%
10	1807 INDIANAPOLIS AIRPORT AUTHORITY	INDIANAPOLIS INTL, INDIANAPOLIS, IN	2,148,559,480	\$1,578,008	2.50%
25	1806 FORT WAYNE BOARD OF AVIATION COMMISSIONERS	FORT WAYNE HUNI/BAER FLD/, FORT WAYNE, IN	911,688,530	\$689,586	1.06%
27	2712 MINNEAPOLIS-ST. PAUL METRO-POLITAN AIRPORTS COMMISSION	MINNEAPOLIS-ST PAUL INTL/WOLD-, MINNEAPOLIS, MN	822,653,490	\$604,198	0.98%
28	2822 COUNTY OF WAYNE	WILLOW RUN, DETROIT, MI	814,981,480	\$598,562	0.95%
40	5009 COUNTY OF MILWAUKEE	GENERAL MITCHELL INTERNATIONAL, MILWAUKEE, WI	528,974,780	\$388,505	0.62%
45	2622 COUNTY OF WAYNE	DETROIT METROPOLITAN WAYNE COU, DETROIT, MI	413,402,250	\$303,623	0.48%
59	3802 CITY OF CLEVELAND	CLEVELAND-HOPKINS INTL, CLEVELAND, OH	288,527,755	\$210,440	0.33%
73	1708 GREATER PEORIA AIRPORT AUTHORITY	GREATER PEORIA REGIONAL, PEORIA, IL	194,821,110	\$143,088	0.23%
79	3903 CITY OF COLUMBUS	PORT COLUMBUS INTL, COLUMBUS, OH	139,385,000	\$102,371	0.16%
80	3903 CITY OF COLUMBUS	RICKENBACKER, COLUMBUS, OH	134,794,100	\$98,989	0.16%
81	2616 COUNTY OF KENT	KENT COUNTY INTL, GRAN RAPIDS, MI	126,722,200	\$93,071	0.15%
TOTAL, GREAT LAKES REGION ALL CARGO AIRPORTS			14,733,320,173	\$10,820,860	17.18%

*FOR CHECKING. FACTOR = 0.00073444R155BR2837379, ROUND PARTIAL DOLLARS OVER .520087635 UP.

SOURCE: DOT/TSC CY1991 ACAIS DATABASE

REPORT F-1R

DATE: Apr-11 07, 1993
PAGE: 1

FY1993 ALL CARGO LOCID'S ENTITLEMENT FUND ALLOCATIONS
NEW ENGLAND REGION

RNK CODE	SPONSOR NAME	AIRPORT, CITY, ST	LANDED WEIGHT POUNDS	CARGO APPORTIONMENT ENTITLEMENT % TOTAL
20	2503 MASSACHUSETTS PORT AUTHORITY	GENERAL EDWARD LAWRENCE LOGA ⁴ , BOSTON, MA	1,211,590,400	\$889,85C 1.41%
30	0903 STATE OF CONNECTICUT	BRADLEY INTL, WINDSOR LOCKS, CT	788,112,950	\$578,828 0.92%
TOTAL, NEW ENGLAND REGION ALL CARGO AIRPORTS			1,999,703,350	\$1,468,678 2.33%

*FOR CHECKING, FACTOR = 0.000734*18155882837379, ROUND PARTIAL DOLLARS OVER .520067635 UP.

SOURCE: DOT/TSC CY1991 ACAIS DATABASE

DATE: Apr11 07, 199C
PAGE: 1

REPORT F-1R

FY1993 ALL CARGO LOCID'S ENTITLEMENT FUND ALLOCATIONS
NORTHWEST MOUNTAIN REGION

RNK CODE	SPONSOR NAME	AIRPORT, CITY, ST	LANDED WEIGHT POUNDS	CARGO APPORTIONMENT ENTITLEMENT % TOTAL
19	5310 PORT OF SEATTLE	SEATTLE-TACOMA INTL, SEATTLE, WA	1,249,398,180	1.46%
21	0802 CITY AND COUNTY OF DENVER	STAPLETON INTL, DENVER, CO	1,208,897,248	1.41%
26	4113 PORT OF PORTLAND	PORTLAND INTL, PORTLAND, OR	884,233,900	1.01%
29	4904 SALT LAKE CITY CORPORATION	SALT LAKE CITY INTL, SALT LAKE CITY, UT	805,359,045	0.94%
65	5305 COUNTY OF KING	BOEING FIELD/KING COUNTY INTL, SEATTLE, WA	228,298,800	0.26%
77	5312 CITY AND COUNTY OF SPOKANE	SPOKANE INTL, SPOKANE, WA	155,579,485	0.18%
TOTAL, NORTHWEST MOUNTAIN REGION ALL CARGO AIRPORTS			4,507,764,818	5.26%

*FOR CHECKING, FACTOR = 0.000734448155882837379, ROUND PARTIAL DOLLARS OVER .520087635 UP.

REPORT F-1R

FY1993 ALL CARGO LOCID'S ENTITLEMENT FUND ALLOCATIONS
SOUTHERN REGION

RNK CODE	SPONSOR NAME	AIRPORT, CITY, ST	LANDED WEIGHT POUNDS	CARGO APPORTIONMENT ENTITLEMENT % TOTAL
2	4707 CITY OF MEMPHIS AND MEMPHIS-SHELBY COUNTY AIRPORT AUTHORITY	MEMPHIS INTL, MEMPHIS, TN	5,813,853,900	\$4,270,048 6.78%
4	2106 LOUISVILLE AND JEFFERSON COUNTY AIR BOARD	STANDIFORD FIELD, LOUISVILLE, KY	5,143,884,500	\$3,777,916 6.00%
7	1212 BOARD OF COUNTY COMMISSIONERS, DADE COUNTY	MIAMI INTL, MIAMI, FL	3,219,058,255	\$2,384,230 3.75%
16	1302 CITY OF ATLANTA	THE WILLIAM B HARTSFIELD ATLAN, ATLANTA, GA	1,533,267,308	\$1,128,105 1.79%
32	2104 KENTON COUNTY AIRPORT BOARD	CINCINNATI/NORTHERN KENTUCKY I, COVINGTON/CINCI, KY	714,954,295	\$525,097 0.83%
34	1207 CITY OF ORLANDO	ORLANDO INTL, ORLANDO, FL	661,284,300	\$485,879 0.77%
41	3703 CITY OF CHARLOTTE	CHARLOTTE/DOUGLAS INTL, CHARLOTTE, NC	496,355,870	\$384,548 0.58%
43	7201 PUERTO RICO PORTS AUTHORITY	LUIS MUNOZ MARIN INTL, SAN JUAN, PR	429,442,220	\$315,403 0.50%
46	1204 BOARD OF COUNTY COMMISSIONERS, BROWARD COUNTY	FORT LAUDERDALE/HOLLYWOOD INTL, FORT LAUDERDALE, FL	334,394,100	\$289,862 0.46%
52	1204 JACKSONVILLE PORT AUTHORITY	JACKSONVILLE INTL, JACKSONVILLE, FL	328,178,700	\$241,030 0.38%
53	3701 CITIES OF RALEIGH AND DURHAM, COUNTIES OF DURHAM AND WAKE, AND RALEIGH-DURHAM AIRPORT AUTHORITY	RALEIGH-DURHAM INTERNATIONAL, RALEIGH/DURHAM, NC	305,923,020	\$224,685 0.36%
57	7201 PUERTO RICO PORTS AUTHORITY	RAFAEL HERNANDEZ, AGUADILLA, PR	288,458,500	\$211,858 0.34%
63	0102 CITY OF BIRMINGHAM	BIRMINGHAM, BIRMINGHAM, AL	231,151,650	\$169,769 0.27%
64	4503 RICHLAND-LEXINGTON AIRPORT COMMISSION	COLUMBIA METROPOLITAN, COLUMBIA, SC	230,988,555	\$169,649 0.27%
67	0108 HUNTSVILLE-MADISON COUNTY AIRPORT AUTHORITY	HUNTSVILLE INTL-CARL T JONES F, HUNTSVILLE, AL	221,824,750	\$162,919 0.26%
68	3700 GREENSBORO-HIGH POINT AIRPORT AUTHORITY	PIEDMONT TRIAD INTERNATIONAL, GREENSBORO, NC	220,321,680	\$161,815 0.26%
69	2811 CITY OF JACKSON MISSISSIPPI AND JACKSON MUNICIPAL AIRPORT AUTHORITY	JACKSON INTERNATIONAL, JACKSON, MS	209,931,500	\$154,184 0.24%
75	1213 HILLSBOROUGH COUNTY AVIATION AUTHORITY	TAMPA INTL, TAMPA, FL	178,580,850	\$131,158 0.21%
76	0104 CITY OF MOBILE	MOBILE REGIONAL, MOBILE, AL	158,573,400	\$116,464 0.18%
78	4706 CITY OF KNOXVILLE	MC GHEE TYSON, KNOXVILLE, TN	154,261,015	\$113,297 0.18%
TOTAL, SOUTHERN REGION ALL CARGO AIRPORTS			20,934,786,368	\$15,375,516 24.41%

*FOR CHECKING, FACTOR = 0.000734448155682837379, ROUND PARTIAL DOLLARS OVER .520067635 UP.

REPORT F-1R

FY1993 ALL CARGO LOCID'S ENTITLEMENT FUND ALLOCATIONS
 SOUTHWEST REGION

RNK CODE	SPONSOR NAME	AIRPORT, CITY, ST	LANDED WEIGHT POUNDS	CARGO APPORTIONMENT ENTITLEMENT % TOTAL
17 4829	CITIES OF DALLAS AND FORT WORTH	DALLAS/FORT WORTH INTERNATIONAL, DALLAS-FORT WOR, TX	1,498,894,025	1.75%
37 4812	CITY OF HOUSTON	HOUSTON INTERCONTINENTAL, HOUSTON, TX	613,017,480	0.71%
38 4818	CITY OF SAN ANTONIO	SAN ANTONIO INTL, SAN ANTONIO, TX	603,924,300	0.70%
50 3502	CITY OF ALBUQUERQUE	ALBUQUERQUE INTL, ALBUQUERQUE, NM	346,028,645	0.40%
51 4006	CITY OF OKLAHOMA CITY	WILL ROGERS WORLD, OKLAHOMA CITY, OK	342,488,700	0.40%
55 2204	NEW ORLEANS AVIATION BOARD AND THE CITY OF NEW ORLEANS	NEW ORLEANS INTL/MOISANT FLD/, NEW ORLEANS, LA	293,928,900	0.34%
56 4809	CITY OF EL PASO	EL PASO INTL, EL PASO, TX	290,881,600	0.34%
68 4008	TU.SA AIRPORTS IMPROVEMENTS TRUST	TULSA INTL, TULSA, OK	225,832,800	0.28%
72 4812	CITY OF HOUSTON	ELLINGTON FIELD, HOUSTON, TX	200,464,233	0.23%
74 2203	CITY OF SHREVEPORT AND GREATER SHREVEPORT AIRPORT AUTHORITY	SHREVEPORT REGIONAL, SHREVEPORT, LA	187,623,300	0.22%
84 4804	CITY OF AUSTIN	ROBERT MUELLER MUNI, AUSTIN, TX	110,028,500	0.13%
TOTAL, SOUTHWEST REGION ALL CARGO AIRPORTS			4,712,892,683	5.49%

*FOR CHECKING, FACTOR = 0.000734448155682837379. ROUND PARTIAL DOLLARS OVER .520067635 UP.

REPORT F-1R

FY1993 ALL CARGO LOCID'S ENTITLEMENT FUND ALLOCATIONS
WESTERN PACIFIC REGION

RNK CODE	SPONSOR NAME	AIRPORT, CITY, ST	LANDED WEIGHT POUNDS	CARGO APPORTIONMENT ENTITLEMENT \$ TOTAL	% TOTAL
5	1501 STATE OF HAWAII	HONOLULU INTL, HONOLULU, HI	4,089,423,300	\$3,010,814	4.78%
6	0608 CITY OF LOS ANGELES	LOS ANGELES INTL, LOS ANGELES, CA	3,190,611,500	\$2,343,339	3.72%
11	0611 CITY OF OAKLAND	METROPOLITAN OAKLAND INTL, OAKLAND, CA	1,856,692,690	\$1,363,645	2.16%
12	0601 CITY AND COUNTY OF SAN FRANCISCO	SAN FRANCISCO INTL, SAN FRANCISCO, CA	1,853,968,800	\$1,361,644	2.16%
13	0608 CITY OF LOS ANGELES	ONTARIO INTL, ONTARIO, CA	1,718,910,200	\$1,262,450	2.00%
14	1501 STATE OF HAWAII	KAHULUI, KAHULUI, HI	1,671,497,700	\$1,227,628	1.95%
22	1501 STATE OF HAWAII	LIHUE, LIHUE, HI	1,112,213,400	\$816,863	1.30%
23	0402 CITY OF PHOENIX	PHOENIX SKY HARBOR INTL, PHOENIX, AZ	1,018,647,790	\$748,144	1.19%
24	1501 STATE OF HAWAII	KEAHOLE, KAILUA/KONA, HI	888,704,200	\$728,152	1.15%
33	1501 STATE OF HAWAII	HILO INTERNATIONAL, HILO, HI	690,340,900	\$507,020	0.80%
54	0632 SAN DIEGO UNIFIED PORT DISTRICT	SAN DIEGO INTL-LINDBERGH FLD, SAN DIEGO, CA	303,302,800	\$222,760	0.35%
TOTAL, WESTERN PACIFIC REGION ALL CARGO AIRPORTS			18,504,313,280	\$13,590,459	21.57%

*FOR CHECKING, FACTOR = 0.000734448155682837379, ROUND PARTIAL DOLLARS OVER .520067635 UP.

Table 31.

Cargo Hub Airports Fiscal Year 1993 Apportionments

Showing Site Number

REPORT F4

ALL CARGO LOCIC'S FISCAL YEAR 1993 APPORTIONMENTS
SHOWING SITE NUMBER

SITE NO.	AIRPORT NAME	LOCID	LBS OF LANDED CARGO	APPORTIONMENT
00184.*A	BIRMINGHAM	BHM	231,151,650	\$169,769
00385.1*A	HUNTSVILLE INTL-CARL T	HSV	221,824,750	\$162,919
00438.*A	MOBILE REGIONAL	MOB	158,573,400	\$116,464
ALABAMA TOTAL			611,549,800	\$449,152
50034.*A	ANCHORAGE INTL	ANC	8,388,152,280	\$5,040,000
50219.*A	FAIRBANKS INTL	FAI	583,708,160	\$428,703
ALASKA TOTAL			8,971,860,420	\$5,468,703
00754.*A	PHOENIX SKY HARBOR INT	PHX	1,018,647,790	\$748,144
ARIZONA TOTAL			1,018,647,790	\$748,144
01818.*A	LOS ANGELES INTL	LAX	3,190,811,500	\$2,343,339
01971.*A	METROPOLITAN OAKLAND I	OAK	1,856,892,690	\$1,363,645
02187.*A	SAN FRANCISCO INTL	SFO	1,853,988,800	\$1,381,644
01986.*A	ONTARIO INTL	ONT	1,718,910,200	\$1,262,450
02170.*A	SAN DIEGO INTL-LINDBER	SAN	303,302,800	\$222,780
CALIFORNIA TOTAL			8,923,485,990	\$6,553,838
02576.*A	STAPLETON INTL	DEN	1,206,897,248	\$886,403
COLORADO TOTAL			1,206,897,248	\$886,403
02948.*A	BRADLEY INTL	BDL	788,112,950	\$578,828
CONNECTICUT TOTAL			788,112,950	\$578,828
03333.*A	MIAMI INTL	MIA	3,219,056,255	\$2,364,230
03407.*A	ORLANDO INTL	MCO	661,284,300	\$485,679
03192.*A	FORT LAUDERDALE/HOLLYW	FLL	394,394,100	\$289,682
03250.1*A	JACKSONVILLE INTL	JAX	328,178,700	\$241,030
03513.*A	TAMPA INTL	TPA	178,580,850	\$131,158
FLORIDA TOTAL			4,781,494,205	\$3,511,759
03640.*A	THE WILLIAM B HARTSFIE	ATL	1,533,287,308	\$1,126,105
GEORGIA TOTAL			1,533,287,308	\$1,126,105
52181.*A	HONOLULU INTL	HNL	4,099,423,300	\$3,010,814
52240.*A	KAHULUI	OGG	1,671,497,700	\$1,227,828
52420.*A	LIHUE	LIH	1,112,213,400	\$818,883
52250.2*A	KEAHOLE	KOA	988,704,200	\$728,152
52095.*A	HILO INTERNATIONAL	ITO	690,340,900	\$507,020
HAWAII TOTAL			8,562,179,500	\$6,288,477
04508.*A	CHICAGO O'HARE INTL	ORD	5,452,046,498	\$4,004,245
04938.*A	GREATER PEORIA REGIONA	PIA	194,821,110	\$143,086
ILLINOIS TOTAL			5,646,867,608	\$4,147,331
J5375.*A	INDIANAPOLIS INTL	IND	2,148,559,480	\$1,578,006
05282.*A	FORT WAYNE MUNI/BAER F	FWA	911,886,530	\$689,586
INDIANA TOTAL			3,060,246,010	\$2,247,592
05950.*A	DES MOINES INTL	DSM	446,422,280	\$327,874
05884.*A	CEDAR RAPIDS MUNI	CID	205,364,880	\$150,830

REPORT F4

ALL CARGO LOCID'S FISCAL YEAR 1993 APPORTIONMENTS
SHOWING SITE NUMBER

SITE NO.	AIRPORT NAME	LOCID	LBS OF LANDED CARGO	APPORTIONMENT
IOWA TOTAL			651,787,140	\$478,704
08975.4*A	WICHITA MID-CONTINENT	ICT	354,481,135	\$260,348
KANSAS TOTAL			354,481,135	\$260,348
07243.	STANDIFORD FIELD	SDF	5,143,884,500	\$3,777,918
07090.*A	CINCINNATI/NORTHERN KE	CVG	714,954,295	\$525,097
KENTUCKY TOTAL			5,858,838,795	\$4,303,013
07875.*A	NEW ORLEANS INTL/MOISA	MSY	293,928,900	\$215,876
07735.*A	SHREVEPORT REGIONAL	SHV	187,625,300	\$137,800
LOUISIANA TOTAL			481,552,200	\$353,676
08456.*A	BALTIMORE-WASHINGTON I	BWI	851,293,630	\$478,341
MARYLAND TOTAL			851,293,630	\$478,341
08778.*A	GENERAL EDWARD LAWRENC	BOS	1,211,590,400	\$889,850
MASSACHUSETTS TOTAL			1,211,590,400	\$889,850
09750.*A	WILLOW RUN	YIP	814,981,480	\$598,562
09749.*A	DETROIT METROPOLITAN W	DTW	413,402,250	\$303,823
09852.*A	KENT COUNTY INTL	GRR	128,722,200	\$93,071
MICHIGAN TOTAL			1,355,105,930	\$995,256
10824.*A	MINNEAPOLIS-ST PAUL IN	MSP	822,653,490	\$604,196
MINNESOTA TOTAL			822,653,490	\$604,196
11280.*A	JACKSON INTERNATIONAL	JAN	209,931,500	\$154,184
MISSISSIPPI TOTAL			209,931,500	\$154,184
12077.*A	LAMBERT-ST LOUIS INTL	STL	642,758,600	\$472,073
11816.6*A	KANSAS CITY INTL	MCI	387,844,390	\$284,852
MISSOURI TOTAL			1,030,602,990	\$756,925
12854.*A	EPPLEY AIRFIELD	OMA	285,805,300	\$195,220
NEBRASKA TOTAL			285,805,300	\$195,220
14052.*A	NEWARK INTL	EWK	1,613,507,390	\$1,185,038
NEW JERSEY TOTAL			1,613,507,390	\$1,185,038
14532.*A	ALBUQUERQUE INTL	ABQ	348,028,845	\$254,140
NEW MEXICO TOTAL			348,028,845	\$254,140
15793.*A	JOHN F KENNEDY INTL	JFK	4,090,414,410	\$3,004,197
14954.*A	GREATER BUFFALO INTL	BUF	738,488,120	\$542,381
15752.*A	STEWART INT'L	SWF	288,834,870	\$210,865
18034.*A	GREATER ROCHESTER INTE	ROC	202,903,210	\$149,022
NEW YORK TOTAL			5,318,640,610	\$3,906,285

REPORT F4

ALL CARGO LOCID'S FISCAL YEAR 1993 APPORTIONMENTS
SHOWING SITE NUMBER

SITE NO	AIRPORT NAME	LOCID	LBS OF LANDED CARGO	APPORTIONMENT
16808.*A	CHARLOTTE/DOUGLAS INTL	CLT	496,355,870	\$364,548
17035.*A	RALEIGH-DURHAM INTERNA	RDU	305,923,020	\$224,685
16758.*A	PIEDMONT TRIAD INTERNA	GSO	220,321,680	\$181,815
NORTH CAROLINA TOTAL			1,022,600,570	\$751,048
17818.*A	JAMES M COX DAYTON INT	DAY	2,758,765,500	\$2,026,170
17746.*A	CLEVELAND-HOPKINS INTL	CLE	286,527,755	\$210,440
17788.*A	PORT COLUMBUS INTL	CMH	139,385,000	\$102,371
17786.*A	RICKENBACKER	LCK	134,794,100	\$98,999
OHIO TOTAL			3,319,472,355	\$2,437,980
19136.*A	WILL ROGERS WORLD	OKC	342,468,700	\$251,525
19283.*A	TULSA INTL	TUL	225,632,800	\$165,716
OKLAHOMA TOTAL			568,101,500	\$417,241
19571.*A	PORTLAND INTL	PDX	864,233,900	\$634,735
OREGON TOTAL			864,233,900	\$634,735
21217.*A	PHILADELPHIA INTL	PHL	1,486,886,570	\$1,092,041
21252.*A	GREATER PITTSBURGH INT	PIT	427,095,540	\$313,680
20503.*A	HARRISBURG INTERNATION	MDT	257,623,590	\$189,211
PENNSYLVANIA TOTAL			2,171,605,700	\$1,594,932
22209.*A	COLUMBIA METROPOLITAN	CAE	230,988,555	\$169,649
SOUTH CAROLINA TOTAL			230,988,555	\$169,649
23097.*A	MEMPHIS INTL	MEM	5,813,953,900	\$4,270,048
23046.*A	MC GHEE TYSON	TYS	154,261,015	\$113,297
TENNESSEE TOTAL			5,968,214,915	\$4,383,345
23710.6*A	DALLAS/FORT WORTH INTE	DFW	1,498,894,025	\$1,100,860
24071.1*A	HOUSTON INTERCONTINENT	IAH	613,017,480	\$450,230
24709.*A	SAN ANTONIO INTL	SAT	603,924,300	\$443,551
23830.*A	EL PASO INTL	ELP	290,881,600	\$213,637
24087.3*A	ELLINGTON FIELD	EFD	200,464,233	\$147,231
23373.*A	ROBERT MUELLER MUNI	AUS	110,028,500	\$80,810
TEXAS TOTAL			3,317,210,138	\$2,436,319
25289.*A	SALT LAKE CITY INTL	SLC	805,359,045	\$591,494
UTAH TOTAL			805,359,045	\$591,494
25977.*A	RICHMOND INTL (BYRD FI	RIC	372,566,630	\$273,646
03002.*A	WASHINGTON DULLES INTE	IAD	288,765,530	\$197,394
25986.*A	ROANOKE REGIONAL/WOODR	ROA	126,569,950	\$92,959
25905.*A	NORFOLK INTL	ORF	114,259,327	\$83,918
VIRGINIA TOTAL			882,181,437	\$647,917
26395.*A	SEATTLE-TACOMA INTL	SEA	1,249,398,160	\$917,618
26396.*A	BOEING FIELD/KING COUN	BFI	226,296,800	\$166,203
26416.*A	SPOKANE INTL	GEG	155,579,463	\$114,265
WASHINGTON TOTAL			1,631,274,423	\$1,198,086

REPORT F4

ALL CARGO LOCID'S FISCAL YEAR 1993 APPORTIONMENTS
SHOWING SITE NUMBER

SITE NO.	AIRPORT NAME	LOCID	LBS OF LANDED CARGO	APPORTIONMENT
27388.*A	GENERAL MITCHELL INTER	MKE	528,974,780	\$388,505
WISCONSIN TOTAL			528,974,780	\$388,505
50 STATES TOTAL			86,586,645,504	\$62,472,739
53180.1*A	LUIS MUNOZ MARIN INTL	SJU	429,442,220	\$315,403
53004.*A	RAFAEL HERNANDEZ	BQN	288,458,500	\$211,858
PUERTO RICO TOTAL			717,900,720	\$527,261
TOTAL OTHER			717,900,720	\$527,261
U.S. TOTAL			87,304,546,224	\$63,000,000

Table 32. F-C10

All Cargo Activity from CY88 to CY91

by Rank Order

REPORT F-C10

ALL CARGO ACTIVITY FROM CY1988 TO CY1991
(BY RANK ORDER, QUALIFYING AIRPORTS FOR CY1991)

#	LOC AIRPORT	CITY	ST	CY1991	CY1990	CY1989	CY1988
1	ANC ANCHORAGE INTL	ANCHORAGE	AK	8,388,152,280	8,124,106,300	8,013,082,480	7,130,904,200
2	MEM MEMPHIS INTL	MEMPHIS	TN	5,813,953,900	5,749,275,494	5,472,234,802	5,239,554,900
3	ORD CHICAGO O'HARE	CHICAGO	IL	5,452,048,498	6,481,995,518	4,861,075,594	4,778,986,458
4	SDF STANFORD FIEL	LOUISVILLE	KY	5,143,884,500	4,984,781,000	4,812,581,400	4,573,149,075
5	PHL HOMOLULU INTL	HOMOLULU	HI	4,099,423,300	3,921,783,200	2,203,630,900	642,154,500
6	JFK JOHN F KENNEDY	NEW YORK	NY	4,080,414,410	4,158,948,730	4,272,261,927	4,045,412,307
7	MIA MIAMI INTL	MIAMI	FL	3,219,056,255	3,101,805,335	2,898,784,120	2,784,819,400
8	LAX LOS ANGELES INT	LOS ANGELES	CA	3,190,611,500	3,037,980,350	3,098,367,700	2,913,523,350
9	DAY JAMES M COX DAY	DAYTON	OH	2,758,785,500	5,022,863,260	2,974,129,370	2,671,139,910
10	IND INDIANAPOLIS IN	INDIANAPOLIS	IN	2,148,559,480	1,671,871,320	1,197,980,590	1,039,852,550
11	OAK METROPOLITAN OAK	OAKLAND	CA	1,856,692,890	1,679,692,660	1,702,721,910	1,462,931,115
12	SFO SAN FRANCISCO I	SAN FRANCISCO	CA	1,853,968,800	1,645,420,050	1,685,959,365	1,777,008,645
13	ONT ONTARIO INTL	ONTARIO	CA	1,718,910,200	1,557,382,600	1,477,155,200	1,317,930,700
14	OGG KAHULUI	KAHULUI	HI	1,671,497,700	1,655,952,000	823,787,900	128,978,100
15	EWR NEWARK INTL	NEWARK	NJ	1,613,507,390	1,539,481,780	1,897,892,900	1,737,933,382
16	ATL THE WILLIAM B H	ATLANTA	GA	1,533,267,308	1,331,372,158	1,276,458,840	1,376,642,808
17	DFW DALLAS-FORT WORTH	DALLAS-FORT WORTH	TX	1,498,694,025	1,495,782,938	1,493,313,788	1,611,785,290
18	PHL PHILADELPHIA IN	PHILADELPHIA	PA	1,486,888,570	1,108,228,780	822,619,245	575,992,389
19	SEA SEATTLE-TACOMA	SEATTLE	WA	1,249,398,160	1,205,653,280	1,365,449,130	1,188,071,012
20	BOS GENERAL EDWARD	BOSTON	MA	1,211,590,400	1,309,112,720	1,187,495,110	1,238,078,630
21	DEN STAPLETON INTL	DENVER	CO	1,208,897,248	941,924,015	1,079,588,684	1,031,471,788
22	LHM LIMJE	LIMJE	HI	1,112,213,400	1,080,288,000	556,417,900	0
23	PHX PHOENIX SKY HAR	PHOENIX	AZ	1,018,647,790	944,445,630	919,777,410	829,390,199
24	KOA KEAHOE	KAILUA/KONA	HI	988,704,200	928,737,700	425,972,500	0
25	FWA FORT WAYNE MUMI	FORT WAYNE	IN	911,688,530	1,342,300,360	1,460,893,730	1,328,047,300
26	PDX PORTLAND INTL	PORTLAND	OR	864,233,800	770,019,090	1,042,563,030	988,680,783
27	MSP MINNEAPOLIS-ST	MINNEAPOLIS	MN	822,653,490	814,534,650	858,250,220	823,516,770
28	YIP WILLOW RUN	DETROIT	MI	814,981,480	728,581,570	799,273,830	853,121,550
29	SLC SALT LAKE CITY	SALT LAKE CITY	UT	805,358,045	573,155,880	549,428,415	631,737,957
30	BDL BRADLEY INTL	WINDSOR LOCKS	CT	788,112,950	650,563,480	581,505,252	433,793,200
31	BUF GREATER BUFFALO	BUFFALO	NY	738,488,120	0	0	0
32	CVG CINCINNATI/NORT	COVINGTON/CINC	KY	714,954,295	647,042,813	649,000,004	582,725,437
33	ITO HILO INTERNATIO	HILO	HI	690,340,900	658,196,400	338,244,500	106,284,600
34	MCO ORLANDO INTL	ORLANDO	FL	681,284,300	587,780,350	632,269,420	584,289,132
35	BWI BALTIMORE-WASHI	BALTIMORE	MD	651,283,830	511,809,060	540,415,730	471,747,400
38	STL LAMBERT-ST LOUIS	ST LOUIS	MO	642,758,600	662,354,320	573,713,280	605,528,422
37	IAH HOUSTON INTERCO	HOUSTON	TX	613,017,480	638,428,007	711,371,655	588,876,060
38	FAT SAN ANTONIO INT	SAN ANTONIO	TX	603,924,300	406,664,500	356,334,500	270,812,740
39	FAT FAIRBANKS INTL	FAIRBANKS	AK	583,708,160	294,195,800	198,418,600	191,501,400
40	MKE GENERAL MITCHEL	MILWAUKEE	WI	528,974,750	384,587,250	361,993,290	411,357,190
41	CLT CHARLOTTE/DOUGL	CHARLOTTE	NC	498,355,870	613,518,850	534,472,910	600,578,020
42	DSM DES MOINES INTL	DES MOINES	IA	448,422,220	442,570,740	871,998,290	284,181,804
43	SJU LUIS MUNOZ MARI	SAN JUAN	PR	429,442,220	379,118,980	254,143,800	380,687,700
44	PIT GREATER PITTSBU	PITTSBURGH	PA	427,095,540	425,550,550	349,691,915	451,354,625
45	DTW DETROIT METRO	DETROIT	MI	413,402,250	383,535,570	374,300,190	451,354,625
46	LLF FORT LAUDERDALE	FORT LAUDERDALE	FL	384,394,100	374,952,400	428,747,610	410,429,340
47	MCI KANSAS CITY INT	KANSAS CITY	MO	387,844,390	392,388,510	339,806,120	253,345,680
48	RIC RICHMOND INTL	RICHMOND	VA	372,586,830	318,346,820	236,319,940	388,515,250
49	ICT WICK /A MID-CON	WICHITA	KS	354,481,135	329,342,510	339,128,680	267,050,925
50	ABQ ALBUQUERQUE INT	ALBUQUERQUE	NM	346,028,845	341,371,555	339,128,680	267,050,925

REPORT F-C10

ALL CARGO ACTIVITY FROM CY1988 TO CY1991
(BY RANK ORDER, QUALIFYING AIRPORTS FOR CY1991)

#	LOC AIRPORT	CITY	ST	CY1991	CY1990	CY1989	CY1988
51	OKC WILL ROGERS WOR	OKLAHOMA CITY	OK	342,468,700	268,719,520	298,381,540	317,349,939
52	JAX JACKSONVILLE IN	JACKSONVILLE	FL	328,178,700	289,081,920	206,441,700	242,489,100
53	RDU RALEIGH-DURHAM	RALEIGH/DURHAM	NC	305,923,020	298,930,510	288,031,390	290,271,220
54	SAN SAN DIEGO INTL-	SAN DIEGO	CA	303,302,800	0	0	0
55	MSY NEW ORLEANS INT	NEW ORLEANS	LA	293,928,900	244,038,420	196,785,000	216,048,900
56	ELP EL PASO INTL	EL PASO	TX	290,881,600	325,003,800	361,331,880	424,285,270
57	BON RAFAEL HERNANDE	AGUADILLA	PR	288,458,500	287,676,000	124,050,500	135,475,500
58	SWF STEWART INT'L	NEWBURGH	NY	286,834,870	208,832,410	150,928,000	132,275,480
59	CLE CLEVELAND-HOPKI	CLEVELAND	OH	285,527,755	289,635,780	296,359,029	383,274,018
60	IAD WASHINGTON DULL	CHANTILLY	VA	268,765,530	298,488,880	348,772,210	448,154,903
61	OMA EPPLEY AIRFIELD	OMAHA	NE	265,805,300	310,605,710	308,301,100	298,897,051
62	MOT HARRISBURG INTE	HARRISBURG	PA	257,623,590	224,392,200	254,457,940	238,874,120
63	BHM BIRMINGHAM	BIRMINGHAM	AL	231,151,650	265,314,300	194,885,140	235,194,738
64	CAE COLUMBIA METROP	COLUMBIA	SC	230,888,555	250,482,345	208,726,602	101,180,750
65	BFI BOEING FIELD/KI	SEATTLE	WA	228,286,600	222,210,190	328,887,980	340,485,387
66	TUL TULSA INTL	TULSA	OK	225,632,800	278,781,000	288,531,700	282,005,235
67	HSV HUNTSVILLE INTL	HUNTSVILLE	AL	221,824,750	238,477,200	150,102,255	178,139,375
68	GSO PIEDMONT TRIAD	GREENSBORO	NC	220,321,680	284,449,680	288,624,680	270,650,980
69	JAN JACKSON INTERNA	JACKSON	MS	209,931,500	228,515,600	200,497,100	154,004,400
70	CID CEDAR RAPIDS MJ	CEDAR RAPIDS	IA	205,384,880	282,324,025	281,182,905	288,957,840
71	ROC GREATER ROCHEST	ROCHESTER	NY	202,903,210	278,204,680	273,475,000	221,725,500
72	EFD ELLINGTON FIELD	HOUSTON	TX	200,484,233	178,777,300	132,729,350	141,568,640
73	PIA GREATER PEORIA	PEORIA	IL	194,821,110	230,416,950	180,426,140	168,200,780
74	SHV SHREVEPORT REGI	SHREVEPORT	LA	187,623,300	184,789,202	154,094,200	178,797,700
75	TPA TAMPA INTL	TAMPA	FL	178,580,950	210,980,800	186,831,130	174,375,190
76	MOB MOBILE REGIONAL	MOBILE	AL	158,573,400	183,784,725	185,077,900	145,751,900
77	GEG SPOKANE INTL	SPOKANE	WA	155,579,485	168,653,635	157,523,785	122,818,750
78	TYS MC GHEE TYSON	KNOXVILLE	TN	154,261,015	214,222,050	240,921,612	213,814,000
79	CMH PORT COLUMBUS I	COLUMBUS	OH	139,385,000	115,009,500	1,007,397,600	1,427,403,000
80	LCK RICKENBACKER	COLUMBUS	OH	134,784,100	186,615,200	112,319,330	107,349,250
81	GRR KENT COUNTY INT	GRAND RAPIDS	MI	126,722,200	129,170,540	0	0
82	ROA ROANOKE REGIONA	ROANOKE	VA	126,569,800	173,552,580	113,417,480	159,948,210
83	ORF NORFOLK INTL	NORFOLK	VA	114,259	121,625,112	518,713,800	308,878,300
84	AUS ROBERT MUELLER	AUSTIN	TX	110,028	181,689,300	0	0

TOTAL OF 84 U S. QUALIFYING AIRPORTS 87,304,546,424 71,023,633,208 77,909,235,402 85,838,110,643

REPORT V1

U.S. AIRPORT ENPLANEMENT ACTIVITY SUMMARY FOR CY 1991
LISTED BY RANK ORDER, ENPLANEMENTS

RANK	STATE	ASSOCIATED CITY	AIRPORT NAME	LOCID	ENPLANEMENTS
841	NM	CLOVIS	CANNON AFB	CVS	440
842	IL	STERLING ROCKFALLS	WHITESIDE CC ARPT-JO	SQI	434
843	CA	BISHOP	BISHOP	BIH	433
844	AK	PORT MOLLER	PORT MOLLER	PML	428
845	SC	COLUMBIA	COLUMBIA OWENS DOWNT	CUB	427
846	IN	TERRE HAUTE	SKY KING	3I3	420
847	SD	MITCHELL	MITCHELL MUNI	MHE	411
848	WA	OLYMPIA	OLYMPIA	OLM	410
849	WA	OMAK	OMAK	OMK	405
850	GA	ATLANTA	DEKALB-PEACHTREE	PDK	403
851	IL	CAHOKIA/ST LOUIS	ST LOUIS DOWNTOWN -	CPS	402
852	AK	PORT ALEXANDER	PORT ALEXANDER	AK15	394
853	WI	MINOCQUA/WOODRUFF	LAKELAND/NOBLE F LE	ARV	389
854	PA	INDIANA	INDIANA COUNTY/JIMMY	IDI	388
855	AK	MINTO	MINTO /NEW/	5I2	383
856	AK	TAKOTNA	TAKOTNA	TCT	383
857	AK	NIKOLAI	NIKOLAI	SNI	382
858	NY	PLATTSBURGH	PLATTSBURGH AFB	PBG	380
859	MN	ST PAUL	ST PAUL DOWNTOWN HOL	STP	378
860	AK	ELFIN COVE	ELFIN COVE	ELV	365
861	OK	BARTLESVILLE	BARTLESVILLE MUNI	BVO	354
862	AK	BIRCH CREEK	BIRCH CREEK	Z91	352
863	WA	WINTHROP	METHOW VALLEY STATE	S52	350
864	CO	LAS ANIMAS	CITY AND COUNTY	7V9	350
865	MI	HARBOR SPRINGS	HARBOR SPRINGS	D87	343
866	MO	ROLLA/VICHY	ROLLA NATIONAL	VIH	337
867	KS	COFFEYVILLE	COFFEYVILLE MUNI	CFV	336
868	OH	TIFFIN	TIFFIN	52D	334
869	IL	GREENVILLE	GREENVILLE	GRE	334
870	CA	LOMPOC	VANDENBERG AFB	VBG	332
871	WA	BLAKELY ISLAND	BLAKELY ISLAND	S08	327
872	MN	MARSHALL	MARSHALL MUNI-RYAN F	MML	322
873	WI	JUNEAU	DODGE COUNTY	UNJ	309
874	AK	NELSON LAGOON	NELSON LAGOON	Z73	307
875	MI	ANN ARBOR	ANN ARBOR MUNI	ARB	303
876	GA	AUGUSTA	DANIEL FIELD	DNL	302
877	AR	JONESBORO	JONESBORO MUNI	JBR	301
878	TX	BORGER	HUTCHINSON COUNTY	BGD	300
879	WA	SPOKANE	FAIRCHILD AFB	SKA	299
880	CA	SAN DIEGO	MIRAMAR NAS /MITSCH	NKX	298
881	NH	PORTSMOUTH	PEASE ANGB	PSM	296
882	FL	FORT MYERS	PAGE FIELD	FMY	296
883	ME	BRUNSWICK	BRUNSWICK NAS	NM2	294
884	GA	MARIETTA	DOBBINS AFB	MGE	293
885	NY	HORNELL	HORNELL MUNI	4G8	292
886	PA	WILLOW GROVE	WILLOW GROVE NAS	NXX	291
887	MN	ST CLOUD	ST CLOUD MUNI	STC	290
888	NM	TAOS	TAOS MUNI	SKX	289
889	CA	NOVATO	GROSS FIELD	098	287
890	IL	GLENVIEW	GLENVIEW NAS	NBU	287
891	LA	NEW ORLEANS	NEW ORLEANS NAS /ALV	N0G	285
892	MN	HUTCHINSON	HUTCHINSON MUNI-BUTL	HCD	283
893	CA	SAN DIEGO	MONTGOMERY FIELD	MYF	283
894	WA	DECATUR	DECATUR SHORES	WNO7	283
895	CA	PALM SPRINGS	BERMUDA DUNES	UDO	281
896	ID	STANLEY	STANLEY	2U7	279
897	CA	SANTA MONICA	SANTA MONICA MUNI	SMD	278
898	VA	WINCHESTER	WINCHESTER REGIONAL	W18	273
899	OH	PORTSMOUTH	GREATER PORTSMOUTH R	PMH	270
900	NJ	MORRISTOWN	MORRISTOWN MUNI	MMU	269

REPORT V1

U.S. AIRPORT ENPLANEMENT ACTIVITY SUMMARY FOR CY 1991
LISTED BY RANK ORDER, ENPLANEMENTS

RANK	STATE	ASSOCIATED CITY	AIRPORT NAME	LOCID	ENPLANEMENTS
901	AK	ALEKNAGIK	TRIPOD	Z25	268
902	OH	CINCINNATI	CINCINNATI-BLUE ASH	I77	264
903	AK	TWIN HILLS	TWIN HILLS	AK63	263
904	AK	COLDFOOT	COLDFOOT	CXF	261
905	NM	ALAMOGORDO	HOLLOMAN AFB	HMM	260
906	NJ	WILDWOOD	CAPE MAY COUNTY	WWD	256
907	OH	LIMA	LIMA ALLEN COUNTY	AOH	254
908	AK	ATKA	ATKA	40A	253
909	ID	MOUNTAIN HOME	MOUNTAIN HOME AFB	MJO	253
910	WI	BOSCOBEL	BOSCOBEL	47C	250
911	IN	PERU	GRISSOM AFB	GJ5	250
912	PA	BUTLER	BUTLER COUNTY	BTP	245
913	MI	OWOSSO	OWOSSO COMMUNITY	5D3	245
914	PA	ST MARYS	ST MARYS MUNI	8G5	243
915	TX	GALVESTON	SCHOLLES FIELD	GLS	240
916	AK	NORTHWAY	NORTHWAY	ORT	240
917	AK	SHELDON POINT	SHELDONS POINT	SXP	239
918	AK	MEYERS CHUCK	MEYERS CHUCK	AK84	239
919	ID	MC CALL	MC CALL	MYL	233
920	VA	VIRGINIA BEACH	OCEANA NAS /APOLLO 5	NTU	230
921	WI	PRAIRIE DU CHIEN	PRAIRIE DU CHIEN MUN	POC	230
922	AK	MINCHUMINA	MINCHUMINA	MHM	230
923	MN	MAPLE LAKE	MAPLE LAKE MUNI	Y33	230
924	MI	SOUTH HAVEN	SOUTH HAVEN AREA REG	OD1	227
925	CO	DENVER	CENTENNIAL	APA	225
926	IL	CHICAGO/WEST CHICAGO	DUPAGE	DPA	224
927	TX	ANGLETON/LAKE JACKSO	BRAZORIA COUNTY	LBX	224
928	AK	MANLEY HOT SPRINGS	MANLEY HOT SPRINGS	MLY	224
929	OH	DELAWARE	DELAWARE MUNI	DLZ	222
930	IL	GALESBURG	GALESBURG MUNI	GBG	220
931	AK	CIRCLE	CIRCLE CITY /NEW/	K03	218
932	WA	EVERETT	SNOWHOMISH COUNTY (PA	PAE	218
933	UT	OGDEN	HILL AFB	HIF	218
934	FL	ORLANDO	ORLANDO EXECUTIVE	ORL	218
935	LA	HOUMA	HOUMA-TERREBONNE	HUM	213
936	SD	RAPID CITY	ELLSWORTH AFB	RCA	209
937	AK	NENANA	NENANA MUNI	ENN	204
938	IA	DENISON	DENISON MUNI	DNS	204
939	CA	BIG BEAR	BIG BEAR CITY	L35	201
940	MN	WINSTED	WINSTED MUNI	10D	200
941	NY	MONTAUK	MONTAUK	MTP	198
942	AK	IVANOF BAY	IVANOF BAY	KIB	197
943	FL	KEY WEST	KEY WEST NAS /BOCA C	NQX	196
944	OH	CLEVELAND	CUYAHOGA COUNTY	CGF	196
945	CA	SANTA YNEZ	SANTA YNEZ	IZA	195
946	NY	NEW YORK	PORT AUTH-DWNTN-MANH	JRB	195
947	MA	PITTSFIELD	PITTSFIELD MUNI	PSF	193
948	MD	BALTIMORE	MARTIN STATE	MTN	192
949	MN	WILLMAR	WILLMAR MUNI-JOHN L	ILL	192
950	OH	COSHOCTON	RICHARD DOWNING	I40	190
951	AK	PILOT POINT	UGASHIK BAY	UGB	189
952	MN	STANTON	STANTON SPORT AVIATI	SYN	188
953	OH	ZANESVILLE	ZANESVILLE MUNI	ZZV	183
954	SC	GREENVILLE	GREENVILLE DOWNTOWN	GMJ	183
955	OH	FINDLAY	FINDLAY	FDY	183
956	CA	LA VERNE	BRACKETT FIELD	POC	180
957	TX	CORPUS CHRISTI	CORPUS CHRISTI NAS/T	NGP	176
958	AK	PORTAGE CREEK	PORTAGE CREEK	AK14	175
959	IL	DANVILLE	VERMILION COUNTY	DNV	175
960	RI	NEWPORT	NEWPORT STATE	284	173

REPORT V1

U.S. AIRPORT ENPLANEMENT ACTIVITY SUMMARY FOR CY 1991
LISTED BY RANK ORDER, ENPLANEMENTS

RANK	STATE	ASSOCIATED CITY	AIRPORT NAME	LOCID	ENPLANEMENTS
981	KY	FRANKFORT	CAPITAL CITY	FFT	171
982	FL	DESTIN	DESTIN-FORT WALTON B	81J	171
983	CT	OXFORD	WATERBURY-OXFORD	OXC	170
984	AK	PORT ALICE	PORT ALICE	AK16	169
985	OR	PORTLAND	PORTLAND-HILLSBORO	HIO	169
986	AK	CENTRAL	CENTRAL	CEM	169
987	IL	CHICAGO/AURORA	AURORA MUNI	ARR	168
988	OH	TOLEDO	METCALF FIELD	TDZ	168
969	CA	SUSANVILLE	SUSANVILLE MUNI	SVE	165
970	OH	DAYTON	DAYTON GENERAL ARPT	MGY	163
971	VA	RICHMOND	CHESTERFIELD COUNTY	W98	163
972	PA	PHILIPSBURG	MID-STATE	PSB	163
973	PA	ALLENTOWN	ALLENTOWN QUEEN CITY	1N9	161
974	OH	BLUFFTON	BLUFFTON	5G7	161
975	LA	PATTERSON	HARRY P WILLIAMS MEM	PTN	160
976	AZ	TUCSON	DAVIS-MONTHAN AFB	DMA	160
977	NE	OMAHA	OFFUTT AFB	OFF	159
978	AR	ROGERS	ROGERS MUNICIPAL-CAR	ROG	159
979	LA	NEW IBERIA	ACADIANA REGIONAL	ARA	158
980	IL	CANTON	INGERSOLL	CTK	157
981	NC	NORTH WILKESBORO	WILKES COUNTY	UKF	155
982	OH	COLUMBUS	DARBY DAN	816	155
983	CA	CALEXICO	CALEXICO INTL	CXL	154
984	WI	WAUSAU	WAUSAU MUNI	AUW	153
985	OK	ENID	VANCE AFB	END	153
986	FL	JACKSONVILLE	CECIL FIELD NAS	NZC	152
987	NE	LEXINGTON	LEXINGTON MUNI	LXN	150
988	MI	MOUNT CLEMENS	SELFRIDGE ANGB	MTC	148
989	MA	SOUTH WEYMOUTH	SOUTH WEYMOUTH NAS /	NZW	145
990	HI	KANEHOE	KANEHOE BAY MCAS(MOK	NGF	144
991	IL	ROCK ISLAND	FRANCISCAN	OISO	144
992	IN	KENTLAND	KENTLAND MUNI	SOI	142
993	AK	KODIAK	KODIAK /LILY LAKE/	923	137
994	WI	SHEBOYGAN	SHEBOYGAN COUNTY MEM	SBM	137
995	TX	PORT LAVACA	CALHOUN COUNTY	T97	136
996	CA	MOUNTAIN VIEW	MOFFETT FIELD NAS	NUQ	135
997	PA	REEDSVILLE	MIFFLIN COUNTY	RVL	135
998	AK	LIME VILLAGE	LIME VILLAGE	23AK	134
999	WA	OAK HARBOR	WHIDBEY ISLAND NAS /	NUW	133
1000	IL	PERU	ILLINOIS VALLEY RGNL	VYS	132
1001	AK	TIN CITY	TIN CITY LRRS	TNC	132
1002	KS	SCOTT CITY	SCOTT CITY MUNI	2K9	131
1003	KS	INDEPENDENCE	INDEPENDENCE MUNI	IDP	131
1004	CA	RIVERSIDE	MARCH AFB	RIV	130
1005	KS	IOLA	ALLEN COUNTY	K88	130
1006	MN	EVELETH	EVELETH-VIRGINIA MUN	EVM	129
1007	AK	PORT CLARENCE	PORT CLARENCE CGS	KPC	128
1008	MA	LAWRENCE	LAWRENCE MUNI	LWM	128
1009	CA	LINCOLN	LINCOLN MUNI	051	127
1010	CA	COLUMBIA	COLUMBIA	022	127
1011	KS	CHANUTE	CHANUTE MARTIN JOHNS	CNU	125
1012	MN	MINNEAPOLIS	FLYING CLOUD	FCM	123
1013	AK	TOKEEN	TOKEEN /NEW/	AK57	123
1014	AK	ICY BAY	ICY BAY	19AK	122
1015	WI	STURGEON BAY	DOOR COUNTY CHERRYLA	SUE	122
1016	AK	UTOPIA CREEK	INDIAN MOUNTAIN LRRS	UTO	120
1017	AK	MOSER BAY	MOSER BAY	KMY	120
1018	MI	STAMBAUGH	STAMBAUGH	Y73	120
1019	PA	HARRISBURG	CAPITAL CITY	CXY	118
1020	AK	CAPE LISBURNE	CAPE LISBURNE LRRS	LUR	118

REPORT V1

U.S. AIRPORT ENPLANEMENT ACTIVITY SUMMARY FOR CY 1991
LISTED BY RANK ORDER, ENPLANEMENTS

RANK	STATE	ASSOCIATED CITY	AIRPORT NAME	LOCID	ENPLANEMENTS
1021	IL	ALTON/ST LOUIS	ST LOUIS REGIONAL	ALN	117
1022	AK	ZACHAR BAY	ZACHAR BAY	KZB	117
1023	AK	TAKOTNA	TATALINA LRRS	TLJ	117
1024	AZ	SCOTTSDALE	SCOTTSDALE MUNI	SDL	117
1025	AK	DLGA BAY	DLGA BAY	KOY	115
1028	KS	LARNED	LARNED-PAWNEE COUNTY	LQR	114
1027	NY	GLENS FALLS	WARREN COUNTY	GFL	114
1028	MO	KANSAS CITY	RICHARDS - GEBEUR	GVV	114
1029	WA	CENTER ISLAND	CENTER ISLAND	78WA	113
1030	CA	BRAWLEY	BRAWLEY MUNI	BWC	113
1031	NV	WINNEMUCCA	WINNEMUCCA MUNI	WMC	112
1032	FL	MIAMI	OPA LOCKA	OPF	111
1033	MI	DETROIT	WILLOW RUN	YIP	111
1034	AK	PRUDHOE BAY	PRUDHOE BAY	PUD	111
1035	AK	SKWENTNA	SKWENTNA	SKW	110
1038	CA	VICTORVILLE	GEORGE AFB	VCV	110
1037	AK	CANDLE	CANDLE 2	COL	109
1038	FL	MIAMI	KENDALL-TAMIAMI EXEC	TMB	108
1039	AK	POINT BAKER	POINT BAKER	KPB	107
1040	WA	BREWSTER	ANDERSON FIELD	S97	107
1041	MT	LAUREL	LAUREL MUNI	6S8	105
1042	FL	HOMESTEAD	HOMESTEAD GENERAL AV	X51	103
1043	FL	KEY LARGO	OCEAN REEF CLUB	X09	103
1044	SC	SUMTER	SHAW AFB	SSC	101
1045	AK	CIRCLE HOT SPRINGS	CIRCLE HCT SPRINGS	CHP	100
1048	OR	MADRAS	CITY-COUNTY	S33	100
1047	IA	BLOOMFIELD	BLOOMFIELD MUNI	4K6	100
1048	TX	HOUSTON	CBD	3T8	100
1049	KS	HUGOTON	HUGOTON MUNI	HQG	100
1050	LA	SHREVEPORT	SHREVEPORT DOWNTOWN	DTN	98
1051	VA	MELFA	ACCOMACK COUNTY	MFV	97
1052	NY	NORWICH	LT WARREN EATON	OIC	96
1053	AZ	PAYSON	PAYSON	E89	96
1054	KS	LAWRENCE	LAWRENCE MUNI	LWC	95
1055	AK	DAHL CREEK	DAHL CREEK	DCK	95
1058	NY	WESTHAMPTON BEACH	SUFFOLK COUNTY	FOK	94
1057	AK	COUNCIL	COUNCIL	K29	94
1058	FL	COCOA BEACH	PATRICK AFB	COF	93
1059	KS	NESS CITY	NESS CITY MUNI	48K	92
1060	AL	MOBILE	MOBILE DOWNTOWN	BFM	90
1061	AK	CAPE NEWENHAM	CAPE NEWENHAM LRRS	EHN	90
1062	PA	YORK	YORK	THV	89
1063	FL	LAKELAND	LAKELAND LINDER REGI	LAL	89
1064	IN	INDIANAPOLIS	INDIANAPOLIS METROPO	UMP	88
1065	FL	TAMPA	MAC DILL AFB	MCF	88
1066	VA	FREDERICKSBURG	SHANNON	EZF	88
1067	AK	PORT ALSWORTH	PORT ALSWORTH	TPO	88
1068	IL	CARBONDALE/MURPHYSBO	SOUTHERN ILLINOIS	MDH	88
1069	CA	LANCASTER	GENERAL WM J FOX AIR	WJF	86
1070	CO	LA JUNTA	LA JUNTA MUNI	LHX	84
1071	IL	LAKE IN THE HILLS	LAKE IN THE HILLS	3CK	82
1072	FL	STUART	WITHAM FIELD	SUA	82
1073	CA	NEEDLES	NEEDLES	EED	82
1074	AK	CHISANA	CHISANA	CZN	80
1075	AK	CAPE ROMANZOF	CAPE ROMANZOF LRRS	CZF	78
1076	OR	PORTLAND	PORTLAND-TROUTDALE	TTD	78
1077	IN	FORT WAYNE	SMITH FIELD	SMD	77
1078	CA	YUBA CITY	SUTTER COUNTY	052	76
1079	MI	CADILLAC	WEXFORD COUNTY	CAD	75
1080	PA	CARLISLE	CARLISLE	N84	75

REPORT V1

U.S. AIRPORT ENPLANEMENT ACTIVITY SUMMARY FOR CY 1991
LISTED BY RANK ORDER, ENPLANEMENTS

RANK	STATE	ASSOCIATED CITY	AIRPORT NAME	LOCID	ENPLANEMENTS
1081	AK	MIDDLETON ISLAND	MIDDLETON ISLAND	MDO	75
1082	KS	HUTCHINSON	HUTCHINSON MUNI	HJT	74
1083	AK	ATTU	CASCO COVE CGS	ATU	73
1084	IL	DE KALB	DE KALB TAYLOR MUNI	DKB	73
1085	KS	COLBY	SHALTZ FIELD	CBK	73
1088	NY	SHIRLEY	BROOKHAVEN	HWV	71
1087	IN	ELKHART	ELKHART MUNI	EKM	71
1088	MA	WESTFIELD	BARNES MUNI	BAF	71
1089	IN	LAFAYETTE	ARETZ	3AR	70
1090	AK	UMIAT	UMIAT	UMT	70
1091	MO	ST JOSEPH	ROSECRANS MEMORIAL	STJ	69
1092	MN	MINNEAPOLIS	CRYSTAL	MIC	69
1093	AK	PORT WILLIAMS	PORT WILLIAMS	KPR	69
1094	PA	MOUNT POCONO	POCONO MOUNTAINS MUN	MPO	68
1095	CA	NAPA	NAPA COUNTY	APC	68
1096	AK	AMOOK BAY	AMOOK BAY	AK81	67
1097	NV	BATTLE MOUNTAIN	LANDER COUNTY	BAM	67
1098	IA	MARSHALLTOWN	MARSHALLTOWN MUNI	MIW	67
1099	AL	ANDALUSIA/OPF	ANDALUSIA-OPP	79J	66
1100	AK	QUEENS	THE QUEENS	5QN	66
1101	MI	SAULT STE MARIE	SAULT STE MARIE MUNI	Y82	65
1102	AZ	WINDOW ROCK	WINDOW ROCK	P34	65
1103	MI	GAYLORD	OTSEGO COUNTY	GLR	64
1104	NC	ASHEBORO	ASHEBORO MUNI	W44	64
1105	OH	COLUMBUS	RICKENBACKER	LCK	64
1106	KS	EL DORADO	CAPTAIN JACK THOMAS/	EQA	64
1107	AK	PALMER	PALMER MUNI	PAQ	63
1108	NJ	BELMAR/FARMINGDALE	ALLAIRE	BLM	63
1109	SC	MOUNT PLEASANT	EAST COOPER	855	63
1110	OK	MUSKOGEE	DAVIS FIELD	MKO	62
1111	NY	SARATOGA SPRINGS	SARATOGA COUNTY	5B2	62
1112	MD	GAITHERSBURG	MONTGOMERY COUNTY AR	GAI	61
1113	KS	PHILLIPSBURG	PHILLIPSBURG MUNI	PHG	61
1114	TX	BROWNSVILLE	BROWNSVILLE/SOUTH PA	BRO	61
1115	CA	SAN DIEGO/EL CAJON/	GILLESPIE FIELD	SEE	61
1116	KS	OLATHE	JOHNSON COUNTY EXECU	OJC	61
1117	WA	CHELAN	CHELAN MUNI	S10	60
1118	IL	ROCHELLE	ROCHELLE MUNI AIRPOR	12C	60
1119	MA	PLYMOUTH	PLYMOUTH MUNI	PYM	60
1120	MN	LITCHFIELD	LITCHFIELD MUNI	43F	60
1121	MI	ONAWAY	BLACK RIVER RANCH	1MI3	59
1122	PA	POTTSTOWN	POTTSTOWN LIMERICK	PTW	59
1123	AK	EXCURSION INLET	EXCURSION INLET	EXI	59
1124	GA	DUBLIN	W H 'BUD' BARRON	DBN	58
1125	NY	ENDICOTT	TRI-CITIES	N17	58
1126	FL	LEESBURG	LEESBURG MUNI	LEE	58
1127	KS	KINSLEY	KINSLEY MUNI	33K	57
1126	ND	DICKINSON	DICKINSON MUNI	DIK	57
1129	KS	WAKEENEY	TREGO WAKEENEY	7KS1	57
1130	SC	SPARTANBURG	SPARTANBURG DOWNTOWN	SPA	57
1131	SC	ANDERSON	ANDERSON COUNTY	AND	56
1132	TX	COTULLA	COTULLA-LA SALLE COU	COT	56
1133	MA	MANSFIELD	MANSFIELD MUNI	1B9	56
1134	CA	GRASS VALLEY	NEVADA COUNTY AIR PA	017	56
1135	FL	OCALA	OCALA MUNI /JIM TAYL	OCF	56
1135	FL	COCOA BEACH	CAPE CANAVERAL AFS S	XMR	55
1137	ME	LIMESTONE	LORING AFB	LIZ	55
1138	KS	PITTSBURG	ATKINSON MUNI	PTS	54
1139	MI	BENTON HARBOR	ROSS FIELD-TWIN CITI	BEH	53
1140	MI	TROY	OAKLAND/TROY	7D2	53

REPORT V1

U.S. AIRPORT ENPLANEMENT ACTIVITY SUMMARY FOR CY 1991
LISTED BY RANK ORDER, ENPLANEMENTS

RANK	STATE	ASSOCIATED CITY	AIRPORT NAME	LOCID	ENPLANEMENTS
1141	NY	FULTON	OSWEGO COUNTY	NOO	52
1142	AK	WEST POINT	WEST POINT VILLAGE	KWP	52
1143	WI	BARABOO	BARABOO WISCONSIN DE	C85	52
1144	IA	NEWTON	NEWTON MUNI	TNU	52
1145	KS	ULYSSES	ULYSSES	ULS	51
1148	KS	EUREKA	EUREKA MUNI	13K	51
1147	AK	FLAT	FLAT	FLT	51
1148	WI	DELAYAN	LAKE LAWN	C59	51
1149	OK	NORMAN	UNIVERSITY OF OKLAHO	OUN	51
1150	UT	SALT LAKE CITY	SALT LAKE CITY MUNI	U42	50
1151	KS	RUSSELL	RUSSELL MUNI	RSL	50
1152	OH	COLUMBUS	BOLTON FIELD	214	50
1153	CO	DENVER	JEFFCO	BJC	50
1154	AK	TANACROSS	TANACROSS	TSG	50
1155	NH	CONCORD	CONCORD MUNI	CON	50
1156	KS	ELKHART	ELKHART-MORTON COUNT	EHA	49
1157	KY	BOWLING GREEN	BOWLING GREEN-WARREN	BWG	49
1158	KY	HENDERSON	HENDERSON CITY-COUNT	I28	48
1159	WI	EAGLE RIVER	EAGLE RIVER UNION	EGV	48
1160	AK	MC CARTHY	MC CARTHY	MXV	48
1161	NY	KINGSTON	KINGSTON-ULSTER	20N	48
1162	MI	BELLAIRE	ANTRIM COUNTY	ACB	48
1163	UT	OGDEN	OGDEN-HINCKLEY	OGD	48
1164	NV	BOULDER CITY	BOULDER CITY MUNI	81B	47
1165	KS	TOPEKA	PHILIP BILLARD MUNI	TOP	46
1166	NY	SCHENECTADY	SCHENECTADY COUNTY	SCH	46
1167	KS	SMITH CENTER	SMITH CENTER MUNI	K82	45
1168	SC	GEORGETOWN	GEORGETOWN COUNTY	GGE	45
1169	MN	CLOQUET	CLOQUET CARLTON COUN	COQ	45
1170	AK	BARANOF	WARM SPRING BAY	BNF	45
1171	KS	FREDONIA	FREDONIA	1K7	45
1172	KS	EMPORIA	EMPORIA MUNI	EMP	45
1173	FL	KISSIMMEE	KISSIMMEE MUNI	ISM	45
1174	GA	WARNER ROBINS	ROBINS AFB	WRB	44
1175	IL	CHICAGO/WAUKEGAN	WAUKEGAN REGIONAL	UGN	43
1176	AK	MOSES POINT	MOSES POINT	MOS	43
1177	OH	MARION	MARION MUNI	MNN	43
1178	OH	FOSTORIA	FOSTORIA METROPOLITA	FZI	42
1179	VA	WISE	LONESOME PINE	LNP	42
1180	AR	STUTTART	STUTTART MUNI	SGT	42
1181	KY	LOUISVILLE	BOWMAN FIELD	LOU	42
1182	MN	WINONA	WINONA MUNI-MAX CONR	ONA	42
1183	TN	TULLAHOA	TULLAHOA REGIONAL A	THA	42
1184	WI	MEDFORD	TAYLOR COUNTY	W7Z	41
1185	AL	TALLADEGA	TALLADEGA MUNI	ASN	41
1186	MN	MINNEAPOLIS	ANOKA COUNTY-BLAINE	ANE	40
1187	KS	NEWTON	NEWTON-CITY-COUNTY	EWK	40
1188	MO	JEFFERSON CITY	JEFFERSON CITY MEHL	JEF	40
1189	AK	CHANDALAR LAKE	CHANDALAR LAKE	WCR	40
1190	NJ	FARMINGDALE	HOWELL TOWNSHIP POLI	83NJ	40
1191	IN	MARION	MARION MUNI	MZZ	40
1192	NY	MONTICELLO	SULLIVAN COUNTY INTL	MSV	40
1193	AR	BENTONVILLE	BENTONVILLE MUNI/LOU	HOO	39
1194	OH	AKRON	AKRON FULTON INTL	AKR	39
1195	CA	EUREKA	MURRAY FIELD	EKA	39
1196	IN	WARSAW	WARSAW MUNI	ASW	38
1197	MS	VICKSBURG	VICKSBURG MUNI	VKS	38
1198	AL	MONROEVILLE	MONROE COUNTY	MVC	38
1199	MS	JACKSON	HAWKINS FIELD	HKS	38
1200	NM	RATON	RATON MUNICIPAL/CREW	RTN	37

REPORT V1

U.S. AIRPORT ENPLANEMENT ACTIVITY SUMMARY FOR CY 1991
LISTED BY RANK ORDER, ENPLANEMENTS

RANK	STATE	ASSOCIATED CITY	AIRPORT NAME	LOCID	ENPLANEMENTS
1201	OH	BRYAN	WILLIAMS COUNTY	OG8	37
1202	IL	EFFINGHAM	EFFINGHAM COUNTY MEM	1H2	37
1203	AR	PINE BLUFF	GRIDER FIELD	PBF	37
1204	OH	CHILLICOTHE	ROSS COUNTY	RZT	37
1205	MD	CAMBRIDGE	CAMBRIDGE-DORCHESTER	CGE	36
1206	SD	MADISON	MADISON MUNI	MDS	36
1207	IL	ROBINSON	ROBINSON MUNI	RSV	36
1208	LA	OAKDALE	ALLEN PARISH	LA31	36
1209	OH	RAVENNA	PORTAGE COUNTY	29G	36
1210	AZ	KAYENTA	KAYENTA	OV7	36
1211	OH	MARYSVILLE	UNION COUNTY	I78	35
1212	KS	FORT SCOTT	FORT SCOTT MUNI	FSK	35
1213	GA	ADEL	COOK COUNTY	15J	35
1214	CO	CRAIG	CRAIG-MOFFAT	CAG	35
1215	NE	HOLDREGE	BREWSTER FIELD	HDE	35
1216	WI	ASHLAND	JOHN F KENNEDY MEMOR	ASX	35
1217	WI	SUPERIOR	RICHARD I BONG	SUW	34
1218	AK	KITOI BAY	KITOI BAY	KK8	34
1219	NC	MORGANTON	MORGANTON-LENOIR	MRN	34
1220	PA	CONNELLSVILLE	CONNELLSVILLE	2G3	34
1221	KS	HERINGTON	HERINGTON MUNI	HRU	33
1222	SD	PINE RIDGE	PINE RIDGE	8V2	33
1223	AK	FAIRBANKS/FT WAINWRI	WAINWRIGHT AAF	FBK	33
1224	TX	AUSTIN	AUSTIN EXECUTIVE AIR	3R3	32
1225	IN	COLUMBUS	COLUMBUS MUNI	BAK	32
1226	MO	SEDALIA	SEDALIA MEMORIAL	DMD	31
1227	FL	ST AUGUSTINE	ST AUGUSTINE	SGJ	31
1228	KY	PIKEVILLE	PIKE COUNTY-HATCHER	7K0	31
1229	AK	KODIAK	INNER HARBOR	9Z4	31
1230	AK	FAREWELL	FAREWELL	FHL	31
1231	WI	MANITOWOC	MANITOWOC COUNTY	MTW	31
1232	VA	MARION/WYTHEVILLE	MOUNTAIN EMPIRE	MKJ	31
1233	WA	OTHELLO	OTHELLO MUNI	S70	30
1234	WY	RAWLINS	RAWLINS MUNI	RWL	30
1235	AK	SUMMIT	SUMMIT	UMM	30
1236	IL	FREERPORT	ALBERTUS	FEP	30
1237	LA	FARMERVILLE	FARMERVILLE	F87	30
1238	WA	OROVILLE	DOROTHY SCOTT	OS7	30
1239	SC	CAMDEN	WOODWARD FIELD	CON	29
1240	OH	FREMONT	FREMONT	14G	29
1241	MO	PERRYVILLE	PERRYVILLE MUNI	K02	29
1242	MT	HAMILTON	RAVALLI COUNTY	855	29
1243	CO	RIFLE	GARFIELD COUNTY REGI	RIL	29
1244	IA	MUSCATINE	MUSCATINE MUNI	MUT	29
1245	KY	ELIZABETHTOWN	ADDINGTON FIELD	EKX	29
1246	PA	BLOOMSBURG	BLOOMSBURG MUNI	N13	28
1247	WI	KENOSHA	KENOSHA MUNI	ENW	28
1248	AK	FUNTER BAY	FUNTER BAY	FNR	28
1249	AK	CHICKEN	CHICKEN	CKX	28
1250	KY	MADISONVILLE	MADISONVILLE MUNI	210	28
1251	TX	BAY CITY	BAY CITY MUNI	3R1	28
1252	AK	EGEGIK	EGEGIK /NEW/	Z03	28
1253	NE	BROKEN BOW	BROKEN BOW MUNI	BBW	28
1254	WI	LADYSMITH	RUSK COUNTY	RCX	28
1255	MT	LIBBY	LIBBY	S59	27
1256	IL	LAWRENCEVILLE	LAWRENCEVILLE-VINCEN	LWV	27
1257	ME	WATERVILLE	WATERVILLE ROBERT LA	WVL	27
1258	WI	WEST BEND	WEST BEND MUNI	ET8	27
1259	MS	PASCAGOULA	TRENT LOTT INTERNATI	MSO	27
1260	AK	TERROR BAY	TERROR BAY	KTY	27

REPORT V1

U.S. AIRPORT ENPLANEMENT ACTIVITY SUMMARY FOR CY 1991
LISTED BY RANK ORDER, ENPLANEMENTS

RANK	STATE	ASSOCIATED CITY	AIRPORT NAME	LOCID	ENPLANEMENTS
1281	KS	CONCORDIA	BLOSSER MUNI	CNK	27
1282	KY	MAYFIELD	MAYFIELD GRAVES COUN	M25	27
1283	NE	OMAHA	MILLARD	MLE	27
1284	MN	AUSTIN	AUSTIN MUNI	AJM	26
1285	OR	JEFFERSON	GILMOUR AG AIR	OR88	25
1286	WI	RICE LAKE	RICE LAKE MUNI	RIE	25
1287	RI	NORTH KINGSTOWN	QUONSET STATE	OQU	25
1288	MI	CHARLEVOIX	CHARLEVOIX MUNI	CVX	25
1289	NC	LUMBERTON	LUMBERTON MUNI	LBT	25
1270	VA	WALLOPS ISLAND	WALLOPS FLIGHT FACIL	WAL	25
1271	NC	GOLDSBORO	GOLDSBORO-WAYNE MUNI	GNW	25
1272	MI	SAGINAW	HARRY W. BROWNE	3SG	25
1273	IL	LITCHFIELD	LITCHFIELD MUNI	3LF	25
1274	MT	BAKER	BAKER MUNI	3UB	25
1275	AK	YAKATAGA	YAKATAGA	CYT	25
1276	CT	DANBURY	DANBURY MUNI	DXR	25
1277	MA	NORWOOD	NORWOOD MEMORIAL	OWD	25
1278	OK	NOWATA	NOWATA MUNI	H88	24
1279	MI	BATTLE CREEK	W K KELLOGG	BTL	24
1280	TN	SMYRNA	SMYRNA	MQY	24
1281	ME	FRENCHVILLE	NORTHERN AROOSTOOK R	FVE	24
1282	MI	MACKINAC ISLAND	MACKINAC ISLAND	Y84	24
1283	KS	TRIBUNE	TRIBUNE MUNI	5K2	24
1284	MT	HARLEM	FORT BELKNAP AGENCY	U09	24
1285	WI	STEVENS POINT	STEVENS POINT MUNI	STE	24
1286	KY	GLASGOW	GLASGOW MUNI	GLW	23
1287	KS	OVERLIN	OVERLIN MUNI	OIN	23
1288	VA	TANGIER	TANGIER ISLAND	TGI	23
1289	TX	LA PORTE	LA PORTE MUNI	T41	23
1290	TX	DALLAS	ADDISON	ADS	23
1291	AK	CHIGNIK	CHIGNIK	Z79	23
1292	WI	ANTIGO	LANGLADE COUNTY	AIG	23
1293	AK	KODIAK	KODIAK MUNI	KDK	23
1294	CA	TORRANCE	TORRANCE MUNI	TOA	23
1295	MN	DETROIT LAKES	DETROIT LAKES	DTL	22
1296	MO	MOUNTAIN VIEW	MOUNTAIN VIEW	MNF	22
1297	KS	LA CROSSE	RUSH COUNTY	K94	21
1298	SC	AIKEN	AIKEN MUNI	AIK	21
1299	CO	BURLINGTON	KIT CARSON COUNTY	5CO	21
1300	OH	WOOSTER	WAYNE COUNTY	8JJ	21
1301	TN	ATHENS	MCMINN COUNTY	MMI	21
1302	VA	HOT SPRINGS	INGALLS FIELD	HSP	21
1303	KY	ASHLAND	ASHLAND-BOYD COUNTY	I28	21
1304	KY	PRESTONBURG	BIG SANDY REGIONAL	K22	21
1305	KS	JOHNSON	STANTON COUNTY MUNI	2K3	21
1306	IL	APPLE RIVER	APPLE CANYON AIRFIEL	IL12	21
1307	WI	CABLE	CABLE UNION	3CU	21
1308	AL	GENEVA	GENEVA MUNI	33J	21
1309	NH	KEENE	DILLANT-HOPKINS	EEN	21
1310	OH	SIDNEY	SIDNEY MUNI	I12	21
1311	CA	ATWATER	ATWATER MUNI	001	20
1312	TN	TRENTON	GIBSON COUNTY	TGC	20
1313	CA	UKIAH	UKIAH MUNI	UKI	20
1314	MS	OXFORD	UNIVERSITY-OXFORD	UOX	20
1315	NE	OSHKOSH	GARDEN COUNTY	OKS	20
1316	PA	SELINGROVE	PENN VALLEY	SEG	20
1317	AR	RUSSELLVILLE	RUSSELLVILLE MUNI	M06	20
1318	SC	BEAUFORT	BEAUFORT COUNTY	73J	20
1319	KS	OAKLEY	OAKLEY MUNI	OEL	20
1320	MI	PORT HURON	ST CLAIR COUNTY INTL	PHN	20

REPORT V1

U.S. AIRPORT ENPLANEMENT ACTIVITY SUMMARY FOR CY 1991
LISTED BY RANK ORDER. ENPLANEMENTS

RANK	STATE	ASSOCIATED CITY	AIRPORT NAME	LOCID	ENPLANEMENTS
1321	FL	MIAMI	DADE-COLLIER TRAININ	TNT	20
1322	NE	COZAD	COZAD MUNI	CZD	20
1323	FL	BUNNELL	FLAGLER COUNTY	X47	20
1324	TN	WINCHESTER	WINCHESTER MUNI	BGF	20
1325	MO	FESTUS	FESTUS MEML	FES	20
1326	SC	PICKENS	PICKENS COUNTY	LQK	19
1327	TN	CLARKSVILLE	OUTLAW FIELD	CKV	19
1328	MT	LIVINGSTON	MISSION FIELD	LVM	19
1329	TX	CARRIZO SPRINGS	DIMITT COUNTY	CZT	19
1330	WA	HOQUIEM	BOWERMAN	HQM	19
1331	VT	RUTLAND	RUTLAND STATE	RUT	19
1332	MN	ELY	ELY MUNI	ELG	19
1333	AR	CROSSETT	CROSSETT MUNI	CRT	19
1334	AL	DECATUR	PRYOR FIELD	DCU	19
1335	PA	CLARION	CLARION COUNTY	11D	19
1336	MO	SULLIVAN	SULLIVAN REGIONAL	49V	18
1337	GA	LA GRANGE	CALLAWAY	LGC	18
1338	AL	GULF SHORES	JOCK EDWARDS	AL15	18
1339	NY	OLEAN	OLEAN MUNI	OLE	18
1340	CA	RED BLUFF	RED BLUFF MUNI	RBL	18
1341	NC	COLUMBUS	COLUMBUS MUNI	OLU	18
1342	KS	ST FRANCIS	CHEYENNE COUNTY MUNI	SYF	18
1343	NJ	PRINCETON/ROCKY HILL	PRINCETON	39N	18
1344	MN	BAUDETTE	BAUDETTE INTL	BDE	18
1345	KS	HILL CITY	HILL CITY MUNI	HLC	18
1346	AL	AUBURN	AUBURN-OPELIKA ROBER	AUO	17
1347	OH	NEWARK	NEWARK-HEATH	218	17
1348	IN	CRAWFORDSVILLE	CRAWFORDSVILLE MUNI	CFJ	17
1349	LA	BEAUREGARD	BEAUREGARD PARISH	DRI	17
1350	NV	LAS VEGAS	LAS VEGAS MUNI	LVS	17
1351	TN	COLUMBIA/MOUNT PLEAS	MAURY COUNTY	MRC	17
1352	PA	HAZLETON	HAZLETON MUNI	HZL	17
1353	KY	FLEMINGSBURG	FLEMING-MASON	FGX	17
1354	LA	NATCHITOCHE	NATCHITOCHE REGIONA	3R8	17
1355	OH	MIDDLETOWN	HOOK FIELD MUNI	MWO	17
1356	MS	NATCHEZ	HARDY-ANDERS FIELD N	HEZ	17
1357	MO	LEBANON	FLOYD W. JONES LEBAN	LBO	16
1358	AK	CLEAR	CLEAR SKY LODGE	CLF	16
1359	PA	WASHINGTON	WASHINGTON COUNTY	AFJ	16
1360	NE	GORDON	GORDON MUNI	GRN	16
1361	SC	LAKE CITY	LAKE CITY MUNI CJ EV	51J	16
1362	AL	SYLACAUGA	MERKEL FIELD SYLACAU	SCD	16
1363	OH	MOUNT VERNON	KNOX COUNTY	413	16
1364	SC	HAMPTON	HAMPTON-VARNVILLE	3JO	16
1365	KY	LONDON	LONDON-CORBIN ARPT-M	LOZ	16
1366	LA	HAMMOND	HAMMOND MUNI	OR8	16
1367	FL	VENICE	VENICE MUNI	VNC	16
1368	MI	JACKSON	JACKSON COUNTY-REYNO	JXN	16
1369	OR	PRINEVILLE	PRINEVILLE	S39	16
1370	FL	BOCA RATON	BOCA RATON	BCT	16
1371	MT	JORDAN	JORDAN	JDN	16
1372	FL	BARTOW	BARTOW MUNI	BOW	16
1373	KS	ELLSWORTH	ELLSWORTH MUNI	9K7	15
1374	KS	BELoit	BELoit MUNI	K61	15
1375	MN	ALEXANDRIA	CHANDLER FIELD	AXN	15
1376	KS	LEOTI	MARK HOARD MEML	3K7	15
1377	NM	GRANTS	GRANTS-MILAN MUNI	GNT	15
1378	KS	DIGHTON	DIGHTON	K85	15
1379	WV	WHEELING	WHEELING OHIO CO	HLG	15
1380	KY	GILBERTSVILLE	KENTUCKY DAM STATE P	M34	15

REPORT V1

U.S. AIRPORT ENPLANMENT ACTIVITY SUMMARY FOR CY 1991
LISTED BY RANK ORDER, ENPLANEMENTS

RANK	STATE	ASSOCIATED CITY	AIRPORT NAME	LOCID	ENPLANEMENTS
1381	KS	MEADE	MEADE MUNI	MEJ	15
1382	OH	SPRINGFIELD	SPRINGFIELD-BECKLEY	SGH	15
1383	FL	CRYSTAL RIVER	CRYSTAL RIVER-HOMOSA	X31	15
1384	KS	PLAINVILLE	PLAINVILLE ARPK	KS04	15
1385	AL	SCOTTSBORO	SCOTTSBORO MUNI-WORD	4A8	15
1388	CA	MARIPOSA	MARIPOSA-YOSEMITE	088	15
1387	KS	SYRACUSE	SYRACUSE-HAMILTON CO	3K3	15
1388	AK	SPARREVOHN	SPARREVOHN LRRS	SVV	15
1389	SC	CLEMSON	CLEMSON-OCONEE COUNT	CEU	15
1390	CA	LIVERMORE	LIVERMORE MUNI	LVK	15
1391	CA	MARYSVILLE	YUBA COUNTY	MYV	15
1392	KS	SATANTA	SATANTA MUNI	1K9	15
1393	AK	HAWK INLET	HAWK INLET	HMI	14
1394	IL	JACKSONVILLE	JACKSONVILLE MUNI	IJX	14
1395	PA	CLEARFIELD	CLEARFIELD-LAWRENCE	N97	14
1396	NM	ANGEL FIRE	ANGEL FIRE	AXX	14
1397	MO	KAISER/LAKE OZARK	LEE C FINE MEMORIAL	AIZ	14
1398	ND	GWINNER	GWINNER-ROGER MELROE	GWR	14
1399	CA	OAKDALE	OAKDALE	027	14
1400	AK	MC KINLEY PARK	MC KINLEY NATIONAL P	5MK	14
1401	VA	CLOVER	ALPHA HOTEL	07VA	14
1402	TX	HUNTSVILLE	HUNTSVILLE MUNI	T39	14
1403	WI	WAUPACA	WAUPACA MUNI	PCZ	14
1404	IN	VALPARAISO	PORTER COUNTY MUNI	VPZ	14
1405	NJ	TOMS RIVER	ROBERT J. MILLER AIR	N44	14
1406	AK	LONELY	LONELY AFS	AK71	14
1407	AK	SAN JUAN	SAN JUAN /UGANIK/	WSJ	14
1408	AK	OLIKTOK POINT	OLIKTOK LRRS	OLI	14
1409	LA	ST JOSEPH	TENSAS PARISH	L33	14
1410	IN	INDIANAPOLIS	MOUNT COMFORT	MOJ	14
1411	IA	CLINTON	CLINTON MUNI	CWI	14
1412	MN	LAKEVILLE	AIRLAKE	Y12	14
1413	MI	LAMBERTVILLE	TOLEDO SUBURBAN	5G9	14
1414	AL	JASPER	WALKER COUNTY-BEVILL	L02	14
1415	AK	CANTWELL	CANTWELL	Z88	13
1416	OH	EAST LIVERPOOL	COLUMBIANA COUNTY	02G	13
1417	MO	MEXICO	MEXICO MEMORIAL	H41	13
1418	SC	BARNWELL	BARNWELL COUNTY	BNL	13
1419	CA	MURRIETA/TEMECULA	FRENCH VALLEY	F70	13
1420	IA	SHELDON	SHELDON MUNI	SHL	13
1421	MO	KENNETT	KENNETT MEMORIAL	TKX	13
1422	OH	LANCASTER	FAIRFIELD COUNTY	I15	13
1423	TN	SMITHVILLE	SMITHVILLE MUNI	0A3	13
1424	AL	BESSEMER	BESSEMER	2A3	13
1425	WI	WISCONSIN RAPIDS	ALEXANDER FIELD SOUT	ISW	13
1426	OK	ALTUS	ALTUS MUNI	AXS	13
1427	ID	GRANGEVILLE	IDAHO COUNTY	S80	13
1428	OK	OKLAHOMA CITY	EXPRESSWAY AIRPARK	2EJ	13
1429	MO	CUBA	CUBA MUNI	UBX	13
1430	TX	JUNCTION	KIMBLE COUNTY	JCT	12
1431	AZ	PHOENIX	PHOENIX-DEER VALLEY	DVT	12
1432	PA	PUNXSUTAWNEY	PUNXSUTAWNEY MUNI	N35	12
1433	AZ	DOUGLAS BISBEE	BISBEE DOUGLAS INTL	DUG	12
1434	FL	ST PETERSBURG	ALBERT WHITTED	SPG	12
1435	KS	LAKIN	LAKIN	36K	12
1436	MT	SAND SPRINGS	SAND SPRINGS STRIP	8U1	12
1437	CO	JULESBURG	JULESBURG MUNI	7V8	12
1438	MT	CHINOOK	CHINOOK MUNI	S71	12
1439	OK	BLACKWELL	BLACKWELL-TONKAWA MU	OK56	12
1440	WI	RACINE	JOHN H BATTEN FIELD	RAC	12

REPORT V1

U.S. AIRPORT ENPLANEMENT ACTIVITY SUMMARY FOR CY 1991
LISTED BY RANK ORDER, ENPLANEMENTS

RANK	STATE	ASSOCIATED CITY	AIRPORT NAME	LOCID	ENPLANEMENTS
1441	KS	QUINTER	QUINTER AIR STRIP	8KS1	12
1442	NM	RUIDOSO	SIERRA BLANCA REGION	SRR	12
1443	IN	CONNERSVILLE	METTEL FIELD	CEV	12
1444	NH	BERLIN	BERLIN MUNI	BML	12
1445	AR	CORNING	CORNING MUNI	4M9	12
1446	NJ	CALDWELL	ESSEX COUNTY	CDW	12
1447	NY	MALONE	MALONE-DUFORT	MAL	12
1448	NC	KILL DEVIL HILLS	FIRST FLIGHT	FFA	12
1449	CO	MONTE VISTA	MONTE VISTA MUNI	MVI	12
1450	ID	CHALLIS	CHALLIS	U15	12
1451	DE	GEORGETOWN	SUSSEX COUNTY	GED	12
1452	CA	DUNSMUIR	DUNSMUIR MUNI-MOTT	108	12
1453	OH	DEFIANCE	DEFIANCE MEML	DFI	11
1454	IA	RED OAK	RED OAK MUNI	RDK	11
1455	OH	NEW PHILADELPHIA	HARRY CLEVER FIELD	PHD	11
1456	TX	PALACIOS	PALACIOS MUNI	PSX	11
1457	IN	ANGOLA	TRI-STATE STEUBEN CO	ANQ	11
1458	MI	ROGERS CITY	PRESQUE ISLE COUNTY	PZQ	11
1459	GA	GAINESVILLE	LEE GILMER MEMORIAL	GVL	11
1460	MI	CRYSTAL FALLS	IRON COUNTY	50D	11
1461	MI	HOLLAND	TULIP CITY	C19	11
1462	MD	OCEAN CITY	OCEAN CITY MUNI	N80	11
1463	AK	BOUNDARY	BOUNDARY	BYA	11
1464	CO	GRANBY	GRANBY-GRAND COUNTY	GNB	11
1465	SC	GREENWOOD	GREENWOOD COUNTY	GRD	11
1466	OH	HILLSBORO	HIGHLAND COUNTY	HOC	11
1467	MS	LAUREL	HESLER-NOBLE FIELD	LUL	11
1468	IA	PERRY	PERRY MUNI	PRO	11
1469	IA	DAVENPORT	DAVENPORT MUNI	DVN	11
1470	WA	EPHRATA	EPHRATA MUNI	EPH	10
1471	KS	MARYSVILLE	MARYSVILLE MUNI	MYZ	10
1472	MT	DILLON	DILLON	DLN	10
1473	MS	GREENWOOD	GREENWOOD-LEFLORE	GWO	10
1474	MT	HAMILTON	GARLICK	MT58	10
1475	AK	NYAC	NYAC	ZNC	10
1476	MN	GRANITE FALLS	GRANITE FALLS MUNI	MN55	10
1477	MS	HOLLY SPRINGS	HOLLY SPRINGS-MARSHA	M41	10
1478	OR	LEXINGTON	LEXINGTON	9S9	10
1479	NY	SOUTHAMPTON	SOUTHAMPTON	87N	10
1480	MN	FERGUS FALLS	FERGUS FALLS MUNI-EI	FFM	10
1481	TX	GEORGETOWN	GEORGETOWN MUNI	T04	10
1482	CA	EL MONTE	EL MONTE	EMT	10
1483	NV	JACKPOT	JACKPOT AIRPORT/HAYD	08U	10
1484	OR	CRESWELL	HOBBY FIELD	77S	10
1485	CA	DELANO	DELANO MUNI	DLO	10
1486	AK	CHATHAM	CHATHAM	CYM	10
1487	TX	HOUSTON	SUGAR LAND MUNI/HULL	SGR	10
1488	IA	PELLA	PELLA MUNI	PEA	10
1489	GA	CAMILLA	CAMILLA-MITCHELL COU	CXU	10
1490	NC	WHITEVILLE	COLUMBUS COUNTY MUNI	CPC	10
1491	LA	MANY	HART	3R4	9
1492	KS	LYONS	LYONS-RICE COUNTY MU	LYO	9
1493	GA	WAYCROSS	WAYCROSS-WARE COUNTY	AYS	9
1494	AL	MONTGOMERY	KERSHAW	AL12	9
1495	VA	WILLIAMSBURG	WILLIAMSBURG-JAMESTO	JGG	9
1496	OK	BUFFALO	BUFFALO MUNI	OK57	9
1497	WI	LANCASTER	LANCASTER MUNI	73C	9
1498	KS	MINNEOLA	AMY	KS94	9
1499	TN	SAVANNAH	SAVANNAH-HARDIN COUN	SNH	9
1500	MN	MORRIS	MORRIS MUNI	MOX	9

REPORT V1

U.S. AIRPORT ENPLANEMENT ACTIVITY SUMMARY FOR CY 1991
LISTED BY RANK ORDER, ENPLANEMENTS

RANK	STATE	ASSOCIATED CITY	AIRPORT NAME	LOCID	ENPLANEMENTS
1501	TX	MIDLAND	MIDLAND AIRPARK	MDD	9
1502	TX	STEPHENVILLE	CLARK FIELD MUNI	SEP	9
1503	CT	MADISON	GRISWOLD	N04	9
1504	IL	SALEM	SALEM-LECKRONE	SLO	9
1505	KS	MANKATO	MANKATO	TKO	9
1506	MN	RED WING	RED WING MUNI	RGK	9
1507	WA	CASHMERE	CASHMERE-DRYDEN	8S2	9
1508	NY	SENECA FALLS	FINGERLAKES REGIONAL	OG7	9
1509	CO	KREMLING	MC ELROY AIRFIELD	20V	9
1510	AK	MAY CREEK	MAY CREEK	MYK	9
1511	AK	ANCHORAGE	LAKE HOOD	LHD	9
1512	CO	TRINIDAD	LAS ANIMAS CUNTY	TAD	9
1513	KS	COLDWATER	COMANCHE COUNTY	3K8	9
1514	IA	CRESTON	CRESTON MUNI	CSQ	9
1515	MO	POPLAR BLUFF	POPLAR BLUFF MUNICIPAL	PDF	9
1516	ID	KELLOGG	SHOSHONE COUNTY	S83	9
1517	AK	SNETTISHAM	SNETTISHAM	7AK2	9
1518	MO	CAMDENTON	CAMDENTON MEMORIAL	H21	9
1519	PA	PERKASIE	PENNRIDGE	N70	9
1520	KS	ANTHONY	ANTHONY MUNI	ANY	9
1521	VT	SPRINGFIELD	HARTNESS STATE (SPRI	VSF	9
1522	KS	ASHLAND	HAROLD KRIER FLD	K58	9
1523	UT	PAROWAN	PAROWAN	1L9	9
1524	KS	NEODESHA	NEODESHA MUNI	2K7	9
1525	FL	MARCO ISLAND	MARCO ISLAND	MKY	8
1526	TX	PAMPA	PERRY LEFORS FIELD	PPA	8
1527	CA	GARBERVILLE	GARBERVILLE	O16	8
1528	IA	IOWA CITY	IOWA CITY MUNI	IOW	8
1529	TN	HUMBOLDT	HUMBOLDT MUNI	M53	8
1530	IL	LINCOLN	LOGAN COUNTY	3LC	8
1531	ND	BEACH	BEACH	20U	8
1532	OK	ARDMORE	ARDMORE DOWNTOWN EXE	1FO	8
1533	AK	CAPE POLE	CAPE POLE	Z71	8
1534	MN	ROSEAU	ROSEAU MUNI	ROX	8
1535	MT	HARLEM	HARLEM	48S	8
1536	MO	WEST PLAINS	WEST PLAINS MUNI	UNO	8
1537	MN	BUFFALO	BUFFALO MUNI	8Y2	8
1538	CA	AUBURN	AUBURN MUNI	AUN	8
1539	AK	CHITINA	CHITINA	CXC	8
1540	SC	MARION	MARION COUNTY	MAO	8
1541	ND	HETTINGER	HETTINGER MUNI	HEI	8
1542	IL	MACOMB	MACOMB MUNI	MOB	8
1543	OH	ASHLAND	ASHLAND COUNTY	3G4	8
1544	MO	SPRINGFIELD	DOWNTOWN	3DW	8
1545	IN	LOGANSPOUT	LOGANSPOUT MUNI	GGP	8
1546	MN	OWATONNA	OWATONNA MUNI	OWA	8
1547	NJ	LINDEN	LINDEN	LDJ	8
1548	SC	ROCK HILL	ROCK HILL MUNICIPAL/	29J	8
1549	CO	FORT COLLINS	DOWNTOWN FORT COLLIN	3V5	8
1550	CA	TEHACHAPI	TEHACHAPI MUNI	TSP	8
1551	ID	SANDPOINT	SANDPOINT	S86	8
1552	MI	REED CITY	NARTRON FIELD	RCT	8
1553	TX	GREENVILLE	MAJORS	GVT	8
1554	OK	OKLAHOMA CITY	WILEY POST	PWA	8
1555	NE	OGALLALA	SEARLE FIELD	OGA	8
1556	KY	SOMERSET	SOMERSET-PULASKI COU	SME	8
1557	WY	PINZDALE	RALPH WENZ FIELD	PNA	8
1558	CA	BLYTHE	BLYTHE	BLH	8
1559	SC	DILLON	DILLON COUNTY	DLC	8
1560	DE	DOVER/CHESWOLD	DELAWARE AIRPARK	33N	8

REPORT V1

U.S AIRPORT ENPLANEMENT ACTIVITY SUMMARY FOR CY 1991
LISTED BY RANK ORDER, ENPLANEMENTS

RANK	STATE	ASSOCIATED CITY	AIRPORT NAME	LOCID	ENPLANEMENTS
1561	WA	ELECTRIC CITY	GRAND COULEE DAM	WA21	8
1562	SC	KINGSTREE	WILLIAMSBURG COUNTY	CKI	8
1563	CA	PLACERVILLE	PLACERVILLE	PVF	7
1564	VA	CULPEPER	CULPEPER COUNTY	W49	7
1565	VA	ELLENSBURG	BOWERS FIELD	ELN	7
1566	KS	ATWOOD	ATWOOD-RAWLINS COUNT	ADT	7
1567	IL	KANKAKEE	GREATER KANKAKEE	IKK	7
1568	OH	WILLOUGHBY	WILLOUGHBY LOST NATI	LNN	7
1569	WI	TOMAH	BLOYER FIELD	Y72	7
1570	MS	STARKVILLE	GEORGE M BRYAN	STF	7
1571	NY	WELLSVILLE	WELLSVILLE MUNI ARPT	ELZ	7
1572	NC	CHAPEL HILL	MORACE WILLIAMS	W52	7
1573	MN	STAPLES	STAPLES MUNI	SAZ	7
1574	WA	EASTSOUND	ORCAS ISLAND	ORS	7
1575	ID	HAILEY	MAGIC RESERVOIR	U93	7
1576	OK	WOODWARD	WEST WOODWARD	WWR	7
1577	OH	HAMILTON	HAMILTON-FAIRFIELD	HAD	7
1578	CA	TRACY	TRACY MUNI	03B	7
1579	AL	ALABASTER	SHELBY COUNTY	21A	7
1580	NY	DUNKIRK	CHAUTAUQUA COUNTY/DU	DKK	7
1581	WI	MANITOWISH WATERS	MANITOWISH WATERS	D25	7
1582	TX	LA GRANGE	GUENTHER FIELD, LA G	T49	7
1583	OH	UPPER SANDUSKY	WYANDOT COUNTY	58D	7
1584	GA	CARTERSVILLE	CARTERSVILLE	8A0	7
1585	WY	POWELL	POWELL MUNI	POY	7
1586	FL	PALATKA	KAY LARKIN	28J	7
1587	MO	BOWLING GREEN	BOWLING GREEN MUNI	H19	7
1588	UT	PROVO	PROVO MUNI	PVU	7
1589	NY	JOHNSTOWN	FULTON COUNTY	NY27	7
1590	KS	MOXIE	MOXIE-SHERIDAN COUNT	KSO.	7
1591	CA	HESPERIA	HESPERIA	L26	7
1592	MI	MONROE	CUSTER	D92	7
1593	TN	GREENEVILLE	GREENEVILLE MUNI	GCY	7
1594	LA	HOMER	HOMER MUNICIPAL	5F4	7
1595	OH	WAPAKONETA	NEIL ARMSTRONG	AXV	7
1596	PA	GROVE CITY	GROVE CITY	29D	7
1597	TX	EAGLE PASS	EAGLE PASS MUNI	EGP	6
1598	KS	OLATHE	JOHNSON COUNTY INDUS	IXD	6
1599	KS	BELLEVILLE	BELLEVILLE MUNI	RPB	6
1600	LA	THIBODAUX	THIBODAUX MUNICIPAL	LA37	6
1601	LA	SLIDELL	SLIDELL	6RO	6
1602	WY	LANDER	HUNT FIELD	LND	6
1603	WV	SUMMERSVILLE	SUMMERSVILLE	I07	6
1604	PA	WEST CHESTER	BRANDYWINE	N99	6
1605	AZ	PARKER	AVI SUQUILLA	P20	6
1606	FL	BROOKSVILLE	HERNANDO COUNTY	BKV	6
1607	OR	HERMISTON	HERMISTON MUNI	S22	6
1608	SC	SUMTER	SUMTER MUNI	SMS	6
1609	AL	CULLMAN	FOLSOM FIELD	3A1	6
1610	AL	FAIRHOPE	FAIRHOPE MUNI	4R4	6
1611	GA	BRUNSWICK	MALCOLM MC KINNON	SSI	6
1612	AK	UGASHIK	UGASHIK/NEW	9A8	6
1613	OR	BURNS	BURNS MUNI	BND	6
1614	AR	LAKE VILLAGE	LAKE VILLAGE MUNI	M32	6
1615	TX	ROCKPORT	ARANSAS CO	RKP	6
1616	CA	PALM SPRINGS	THERMAL	TRM	6
1617	WA	OCEAN SHORES	OCEAN SHORES MUNI	WO4	6
1618	OR	SUNRIVER	SUNRIVER	S21	6
1619	LA	MINDEN	MINDEN-WEBSTER	F24	6
1620	SC	ALLENDALE	ALLENDALE COUNTY	88J	6

REPORT V1

U.S. AIRPORT ENPLANEMENT ACTIVITY SUMMARY FOR CY 1991
LISTED BY RANK ORDER, ENPLANEMENTS

RANK	STATE	ASSOCIATED CITY	AIRPORT NAME	LOCID	ENPLANEMENTS
1821	MT	CIRCLE	CIRCLE TOWN COUNTY	4U8	6
1822	KY	HOPKINSVILLE	HOPKINSVILLE-CHRISTI	HVC	6
1823	SC	ORANGEBURG	ORANGEBURG MUNI	0GB	6
1824	TX	BEEVILLE	BEEVILLE MUNI	3RO	6
1825	ND	BEULAH	BEULAH	95D	6
1828	KY	MIDDLESBORO	MIDDLESBORO-BELL COU	1A8	6
1827	KS	OSBORNE	OSBORNE MUNI	K75	6
1828	AK	KULIK LAKE	KULIK LAKE	LKK	6
1829	IA	OSCEOLA	OSCEOLA MUNICIPAL	I75	6
1830	TX	NEW BRAUNFELS	NEW BRAUNFELS MUNI	3R5	6
1831	CA	SAN DIEGO	BROWN FIELD MUNI	SDM	6
1832	MA	FITCHBURG	FITCHBURG MUNI	FIT	6
1833	TN	SELMER	ROBERT SIBLEY	SZY	6
1834	MI	LUDINGTON	MASON COUNTY	LDM	6
1835	MO	NEW MADRID	COUNTY MEMORIAL	EIW	6
1836	VA	DUBLIN	NEW RIVER VALLEY	PSK	6
1837	MO	HANNIBAL	HANNIBAL MUNI	HAE	6
1838	NE	VALENTINE	MILLER FIELD	VTN	6
1839	FL	CLEARWATER	CLEARWATER AIR PARK	CLW	6
1840	WY	GUERNSEY	CAMP GUERNSEY	7V8	6
1841	NM	SOCORRO	SOCORRO MUNI	ONM	6
1842	LA	FORT POLK	POLK AAF	POE	6
1843	CA	ALTURAS	ALTURAS MUNI	000	6
1844	MN	WINDOM	WINDOM MUNI	MWM	6
1845	WI	PARK FALLS	PARK FALLS MUNI	PKF	6
1846	OH	CAMBRIDGE	CAMBRIDGE MUNI	CDI	6
1847	MT	FORSYTH	TILLITT FIELD	1S3	6
1848	CO	GREELEY	GREELEY-WELD COUNTY	GXY	6
1849	TX	HOUSTON	DAVID WAYNE HOOKS ME	DWH	6
1850	CA	FULLERTON	FULLERTON MUNI	FUL	6
1851	MI	MIDLAND	JACK BARSTOW	3BS	6
1852	KS	BURLINGTON	COFFEY COUNTY	5C8	6
1853	MS	MADISON	BRUCE CAMPBELL FIELD	M80	6
1854	MO	MOUNTAIN GROVE	MOUNTAIN GROVE MEMOR	MO19	6
1855	MO	MARSHALL	MARSHALL MEML MUNI	MHL	6
1856	SC	NEWBERRY	NEWBERRY MUNI	27J	6
1857	OH	OTTAWA	PUTNAM COUNTY	0WX	6
1858	WI	SPARTA	SPARTA/FORT MC COY	CMY	6
1859	CA	FALL RIVER MILLS	FALL RIVER MILLS	089	6
1860	CA	SAN SIMEON	PIEDRAS BLANCAS CGLS	87Q	6
1861	GA	LAFAYETTE	BARWICK LAFAYETTE	9A5	6
1862	NV	MESQUITE	MESQUITE	67L	5
1863	GA	MARIETTA	COBB COUNTY-MC COLLU	RYY	5
1864	KY	DANVILLE	GOODALL FIELD	DVK	5
1865	OH	BOWLING GREEN	BORDNER	3D8	5
1866	AL	ALEXANDER CITY	THOMAS C RUSSELL FLD	ALX	5
1867	IN	WABASH	WABASH MUNI	IWH	5
1868	CA	HAYWARD	HAYWARD AIR TERMINAL	HWD	5
1869	OR	BEND	BEND MUNI	SO7	5
1870	AR	SILGAM SPRINGS	SMITH FIELD	SLG	5
1871	NE	BEATRICE	BEATRICE MUNICIPAL	BIE	5
1872	AR	CONWAY	DENNIS F CANTRELL FI	MO3	5
1873	SC	CHESTER	CHESTER MUNI	9A8	5
1874	GA	SANDERSVILLE	KAOLIN FIELD	OKZ	5
1875	AK	TAKU LODGE	TAKU LODGE	TKL	5
1876	MN	MONTEVIDEO	MONTEVIDEO-CHIPPEWA	NVE	5
1877	PA	LOCK HAVEN	WILLIAM T. PIPER MEM	LHV	5
1878	WA	SEQUIM	SEQUIM VALLEY	WN41	5
1879	TN	ONEIDA	SCOTT MUNI	SCX	5
1880	PA	POTTSTOWN	POTTSTOWN MUNI	N47	5

REPORT V1

U.S. AIRPORT ENPLANEMENT ACTIVITY SUMMARY FOR CY 1991
LISTED BY RANK ORDER, ENPLANEMENTS

RANK	STATE	ASSOCIATED CITY	AIRPORT NAME	LOCID	ENPLANEMENTS
1681	TX	DENTON	DENTON MUNI	DTO	5
1682	NY	DANVILLE	DANVILLE MUNI	DSV	5
1683	CA	RIALTO	RIALTO MUNI /MIRO FL	L87	5
1684	CT	PLAINVILLE	ROBERTSON FIELD	488	5
1685	ME	SANFORD	SANFORD MUNI	SFM	5
1688	AK	TYONEK	TYONEK	TYE	5
1687	IA	SIOUX CENTER	SIOUX CENTER MUNI	SOY	5
1688	NE	IMPERIAL	IMPERIAL MUNI	IML	5
1689	GA	AMERICUS	SOUTHER FIELD	ACJ	5
1690	CA	CHOWCHILLA	CHOWCHILLA	208	5
1691	MS	WALLS	TWINKLETOWN	2M8	5
1992	TX	BIG SPRING	BIG SPRING MC MAHON-	21XS	5
1693	MO	MOBERLY	OMAR N BRADLEY	MBY	5
1694	PA	POTTSVILLE	SCHUYLKILL COUNTY /J	ZER	5
1695	MO	FARMINGTON	FARMINGTON REGIONAL	FAM	5
1696	MD	LEONARDTOWN	ST MARYS COUNTY	2W8	5
1697	IA	TIPTON	MATHEWS MEMORIAL	8C4	5
1698	CO	DELTA	BLAKE FIELD	1V9	5
1699	MN	FARIBAULT	FARIBAULT MUNI	FBL	5
1700	AL	VERNON	LAMAR COUNTY	M55	5
1701	TX	DALLAS	REDBIRD	RBD	5
1702	MO	MONROE CITY	MONROE CITY REGIONAL	K52	5
1703	AL	COURTLAND	INDUSTRIAL AIRPARK	9A4	5
1704	LA	JENA	JENA	1R1	5
1705	CA	SAN CARLOS	SAN CARLOS	SQL	5
1706	NV	WELLS	HARRIET FIELD	LWL	5
1707	CO	SALIDA	HARRIET ALEXANDER FI	OV2	5
1708	ND	HAZEN	HAZEN MUNI	ND22	5
1709	AK	TATITLEK	TATITLEK	AK47	5
1710	CA	DAGGETT	BARSTOW-DAGGETT	DAG	5
1711	AR	HOPE	HOPE MUNI	M18	5
1712	OH	JACKSON	JAMES A RHODES	I43	5
1713	AL	JACKSONVILLE	JACKSONVILLE MUNI	84A	5
1714	AK	HEALY	HEALY RIVER	HRR	5
1715	OK	TULSA	RICHARD LLOYD JONES	RVS	5
1716	IL	SHELBYVILLE	SHELBY COUNTY	2H0	5
1717	MS	BROOKHAVEN	BROOKHAVEN LINCOLN C	1R7	5
1718	NC	TAYLORSVILLE	TAYLORSVILLE	5A5	5
1719	WY	DOUGLAS	CONVERSE COUNTY	DGW	5
1720	IA	CHEROKEE	CHEROKEE MUNI	CKP	5
1721	TX	LANCASTER	LANCASTER	LNC	5
1722	AL	HAMILTON	MARION COUNTY	HAB	5
1723	TX	FABENS	FABENS	E35	5
1724	CO	RANGELY	RANGELY	4V0	4
1725	NH	ROCHESTER	SKYHAVEN	8B1	4
1726	OK	ARDMORE	ARDMORE MUNI	ADM	4
1727	MI	BAD AXE	HURON COUNTY MEMORIA	760	4
1728	ME	AUBURN/LEWISTON	AUBURN/LEWISTON MUNI	LEW	4
1729	MO	CASSVILLE	CASSVILLE MUNI	94K	4
1730	TX	PORT ISABEL	PORT ISABEL-CAMERON	T31	4
1731	NE	GRANT	GRANT MUNI	GGF	4
1732	IL	PEKIN	PEKIN MUNI	C15	4
1733	NH	NASHUA	BOIRE FIELD	ASH	4
1734	SD	SISSETON	SISSETON MUNI	8D3	4
1735	TN	KNOXVILLE	KNOXVILLE DOWNTOWN I	DKX	4
1736	TX	PORT MANSFIELD	CHARLES R JOHNSON	T05	4
1737	WA	TACOMA	TACOMA NARROWS	TIW	4
1738	OH	GALLIPOLIS	GALLIA-MEIGS REGIONA	GAS	4
1739	IL	BELVIDERE	BELVIDERE LTD	C77	4
1740	TN	CROSSVILLE	CROSSVILLE MEMORIAL	CSV	4

REPORT V1

U.S. AIRPORT ENPLANEMENT ACTIVITY SUMMARY FOR CY 1991
LISTED BY RANK ORDER, ENPLANEMENTS

RANK	STATE	ASSOCIATED CITY	AIRPORT NAME	LOCID	ENPLANEMENTS
1741	SD	NEWELL	NEWELL	9VO	4
1742	VA	BLACKSBURG	VIRGINIA TECH	BCB	4
1743	NV	FALLON	FALLON MUNI	FLX	4
1744	MI	HASTINGS	HASTINGS	9D9	4
1745	IA	BOONE	BOONE MUNI	BNW	4
1746	TX	AMARILLO	TRADEWIND	TDW	4
1747	ME	HOULTON	HOULTON INTL	HUL	4
1748	CA	PASO ROBLES	PASO ROBLES MUNI	PRB	4
1749	MS	HATTIESBURG	BOBBY L CHAIN MUNI	HGB	4
1750	CA	VACAVILLE	NUT TREE	045	4
1751	CA	LODI	KINGDON AIRPARK	020	4
1752	CA	CHINO	CHINO	CNO	4
1753	FL	POMPANO BEACH	POMPANO BEACH AIRPAR	PMP	4
1754	WI	CUMBERLAND	CUMBERLAND MUNI	UBE	4
1755	AL	JACKSON	JACKSON MUNI	4R3	4
1756	ND	BOWMAN	BOWMAN MUNI	DO4	4
1757	MN	CROOKSTON	CROOKSTON MUNI KIRKW	CKN	4
1758	NY	ONEONTA	ONEONTA MUNI	N88	4
1759	ID	BONNERS FERRY	BOUNDARY COUNTY	855	4
1760	IN	GOSHEN	GOSHEN MUNI	GSH	4
1761	IN	HUNTINGTON	HUNTINGTON MUNI	HHG	4
1762	MO	ST CHARLES	ST CHARLES COUNTY SM	3S2	4
1763	LA	DELHI	DELHI MUNI	OM9	4
1764	OH	LORAIN/ELYRIA/	LORAIN COUNTY REGION	22G	4
1765	WY	NEWCASTLE	MONDELL FIELD	ECS	4
1766	WI	SHAWANO	SHAWANO MUNI	3W0	4
1767	OH	URBANA	GRIMES FIELD	I74	4
1768	OR	GRANTS PASS	JOSEPHINE COUNTY /GR	3S8	4
1769	FL	TITUSVILLE	SPACE CENTER EXECUTI	1IX	4
1770	ND	WATFORD CITY	WATFORD CITY MUNI	525	4
1771	MI	STURGIS	KIRSCH MUNI	IRS	4
1772	NE	TEKAMAH	TEKAMAH MUNI	TQE	4
1773	IN	INDIANAPOLIS	EAGLE CREEK AIRPARK	I14	4
1774	NC	SALISBURY	ROWAN COUNTY	RUQ	4
1775	KY	HAZARD	EASTERN KENTUCKY REG	K20	4
1776	TN	MURFREESBORO	MURFREESBORO MUNI	MBT	4
1777	NJ	MANVILLE	KUPPER	47N	4
1778	NC	WEST JEFFERSON	ASHE COUNTY	NC87	4
1779	WA	ARLINGTON	ARLINGTON MUNI	S88	4
1780	CA	SANTA PAULA	SANTA PAULA	SZP	4
1781	ID	CALDWELL	CALDWELL INDUSTRIAL	U35	4
1782	CA	PORTERVILLE	PORTERVILLE MUNI	PTV	4
1783	MO	CARUTHERSVILLE	CARUTHERSVILLE MEMOR	MO5	4
1784	NC	WILSON	WILSON INDUSTRIAL AI	WO3	4
1785	GA	THOMASVILLE	THOMASVILLE MUNI	TVI	4
1786	IA	WASHINGTON	WASHINGTON MUNI	AWG	4
1787	SC	CHERAW	CHERAW MUNI	47J	4
1788	TX	HEREFORD	HEREFORD MUNI	HRX	4
1789	AZ	ELOY	ELOY MUNI	E60	4
1790	MT	THREE FORKS	THREE FORKS	9S5	4
1791	MO	DEXTER	DEXTER MUNI	DXE	4
1792	MS	OLIVE BRANCH	OLIVE BRANCH	OLV	4
1793	ID	ST MARIES	ST MARIES MUNI	S72	4
1794	GA	MILLEDGEVILLE	BALDWIN COUNTY	MLJ	4
1795	ND	GARRISON	GARRISON MUNI	DO5	4
1796	MA	FALL RIVER	FALL RIVER MUNI	FLR	4
1797	CA	SAN JOSE	REID-HILLVIEW OF SAN	RHV	4
1798	CA	PALO ALTO	PALO ALTO ARPT OF SA	PAO	4
1799	IL	JOLIET	JOLIET PARK DISTRICT	JOT	4
1800	FL	NEW PORT RICHEY	TAMPA BAY EXECUTIVE	X41	4

REPORT V1

U.S. AIRPORT ENPLANEMENT ACTIVITY SUMMARY FOR CY 1991
LISTED BY RANK ORDER, ENPLANEMENTS

RANK	STATE	ASSOCIATED CITY	AIRPORT NAME	LOCID	ENPLANEMENTS
1801	OH	WADSWORTH	WADSWORTH MUNI	3G3	4
1802	GA	DALTON	DALTON MUNI	DNM	4
1803	LA	BASTROP	MOREHOUSE MEMORIAL	2F8	4
1804	OR	ROSEBURG	ROSEBURG MUNI	RBG	4
1805	LA	TALLULAH	SCOTT	M80	4
1808	MA	CHATHAM	CHATHAM MUNI	088	4
1807	NJ	SUSSEX	SUSSEX	M83	4
1808	TX	CLEBURNE	CLEBURNE MUNI	F18	4
1809	LA	JONESBORO	JONESBORO	F88	4
1810	MN	OLIVIA	OLIVIA MUNI	Y39	4
1811	MT	CHOTEAU	CHOTEAU	4U5	4
1812	OK	ADA	ADA MUNI	ADH	4
1813	IN	HUNTINGBURG	HUNTINGBURG	HNB	3
1814	MS	LOUISVILLE	LOUISVILLE WINSTON C	LMS	3
1815	OH	GALION	GALION MUNI	GOQ	3
1816	TX	WICHITA FALLS	KICKAPOO DOWNTOWN AI	T47	3
1817	IA	SPIRIT LAKE	SPIRIT LAKE MUNICIPAL	SIA5	3
1818	CO	WRAY	WRAY MUNI	2V5	3
1819	TX	UVALDE	GARNER FIELD	UVA	3
1820	AZ	NOGALES	NOGALES INTL	OLS	3
1821	MN	LITTLE FALLS	LITTLE FALLS-MORRISO	LXL	3
1822	IL	MOUNT CARMEL	MOUNT CARMEL MUNI	AJG	3
1823	FL	DELAND	DELAND MUNI-SIDNEY H	DED	3
1824	GA	ATLANTA	PEACHTREE CITY-FALCO	2A9	3
1825	SC	BAMBERG	BAMBERG COUNTY	99N	3
1826	TX	BRENNAM	BRENNAM MUNI	11R	3
1827	CO	PAGOSA SPRINGS	STEVENS FIELD	2V1	3
1828	NY	SKANEATELES	SKANEATELES AERO DRG	689	3
1829	IA	MOUNT PLEASANT	MOUNT PLEASANT MUNI	MPZ	3
1830	AK	LOST RIVER	LOST RIVER 1	LSR	3
1831	NJ	LAKEWOOD	LAKEWOOD	N12	3
1832	KS	JETMORE	JETMORE MUNI	K79	3
1833	NC	SANFORD	SANFORD-LEE COUNTY 8	W77	3
1834	TN	ELIZABETHTON	ELIZABETHTON MUNI	0A9	3
1835	AL	FAYETTE	RICHARD ARTHUR FIELD	M95	3
1836	MI	COLDWATER	BRANCH COUNTY MEMORI	D98	3
1837	AK	LIVENGOOD	LIVENGOOD CAMP	4AK2	3
1838	KS	JUNCTION CITY	FREEMAN FIELD	3JC	3
1839	MN	BENSON	BENSON MUNI	88B	3
1840	WA	SPOKANE	FELTS FIELD	SFF	3
1841	NV	BEATTY	BEATTY	8TY	3
1842	IA	IOWA FALLS	IOWA FALLS MUNI	IFA	3
1843	CA	TRUCKEE	TRUCKEE-TAHOE	TRK	3
1844	CA	EUREKA	EUREKA MUNI	033	3
1845	NE	FREMONT	FREMONT MUNI	FET	3
1846	MN	ORTONVILLE	ORTONVILLE MUNI-MART	VVV	3
1847	CA	CAMERON PARK	CAMERON AIRPARK	081	3
1848	AK	WATERFALL	WATERFALL	KWF	3
1849	PA	COLLEGEVILLE	PERKIOMEN VALLEY	N10	3
1850	TX	SWEETWATER	AVENGER FIELD	SWW	3
1851	MA	GREAT BARRINGTON	GREAT BARRINGTON	GBR	3
1852	KS	NORTON	NORTON MUNI	NRN	3
1853	AK	SALMON LAKE	SALMON LAKE	Z81	3
1854	TX	LUFKIN	ANGELINA COUNTY	LFK	3
1855	AK	KAKHONAK	KAKHONAK	9K2	3
1856	OK	GROVE	GROVE MUNI	1H7	3
1857	IN	GREENCASTLE	PUTNAM COUNTY	4I7	3
1858	OH	HEBRON	BUCKEYE EXECUTIVE	3I9	3
1859	KY	MURRAY	KYLE-OAKLEY FIELD	CEY	3
1860	MI	MASON	MASON JEWETT FIELD	09G	3

REPORT V1

U.S. AIRPORT ENPLANEMENT ACTIVITY SUMMARY FOR CY 1991
 LISTED BY RANK ORDER, ENPLANEMENTS

RANK	STATE	ASSOCIATED CITY	AIRPORT NAME	LOCID	ENPLANEMENTS
1861	CA	MONTAGUE	SISKIYOU COUNTY	SIY	3
1862	CO	LEADVILLE	LAKE COUNTY	LXV	3
1863	TX	CORSICANA	C DAVID CAMPBELL FIE	CRS	3
1864	IA	CARROLL	ARTHUR N NEU	CIN	3
1865	KS	LINCOLN	LINCOLN MUNI	K71	3
1866	ID	ARCO	ARCO-BUTTE COUNTY	U57	3
1867	UT	RICHFIELD	RICHFIELD MUNI	RIF	3
1868	NC	OXFORD	HENDERSON-OXFORD	HNZ	3
1869	TX	CLARENDON	CLARENDON MUNI	E34	3
1870	GA	BAINBRIDGE	DECATUR COUNTY INDUS	BGE	3
1871	MN	TWO HARBORS	TWO HARBORS MUNI	62Y	3
1872	KS	STAFFORD	STAFFORD MUNI	3TA	3
1873	KS	PRATT	PRATT MUNI	PTT	3
1874	KS	MEDICINE LODGE	MEDICINE LODGE	K51	3
1875	SC	CHARLESTON	CHARLESTON EXECUTIVE	JZI	3
1876	AK	KUPARUK	UGNU-KUPARUK	UBW	3
1877	TN	GALLATIN	SUMNER COUNTY REGION	M33	3
1878	CA	CHESTER	CHESTER	005	3
1879	IL	RANSOM	EGLAND FIELD	LL68	3
1880	WA	SEKIU	SEKIU	11S	3
1881	MT	ENNIS	ENNIS - BIG SKY	5U3	3
1882	OK	FAIRVIEW	FAIRVIEW MUNI	6K4	3
1883	KS	KINGMAN	KINGMAN MUNI	9K8	3
1884	TX	HOUSTON	ANDRAU AIRPARK	AAP	3
1885	FL	MARIANNA	MARIANNA MUNI	MAI	3
1886	TN	BOLIVAR	WILLIAM L. WHITEHURS	MO8	3
1887	MT	RONAN	RONAN	750	3
1888	AL	EUFULA	WEEDON FIELD	EUF	3
1889	KS	CLAY CENTER	CLAY CENTER MUNI	CYM	3
1890	NE	NEBRASKA CITY	GRUNDMAN	3GN	3
1891	CO	HOLYOKE	HOLYOKE	8V5	3
1892	NV	LOVELOCK	DERBY FIELD	LOL	3
1893	IL	CENTRALIA	CENTRALIA MUNI	ENL	3
1894	WA	GARDINER	DIAMOND POINT AIRSTR	2WA1	3
1895	MI	BAY CITY	JAMES CLEMENTS MUNI	3CM	3
1896	AK	HEREENDEEN BAY	HEREENDEEN BAY	HED	2
1897	PA	TOWANDA	TOWANDA	N27	2
1898	NC	BEAUFORT	MICHAEL J. SMITH FIE	MRH	2
1899	OK	OKLAHOMA CITY	DOWNTOWN AIRPARK	2DT	2
1900	SD	FAULKTON	FAULKTON MUNI	3FU	2
1901	NJ	MOUNT HOLLY	SOUTH JERSEY REGIONA	7MY	2
1902	AK	LORING	LORING	13Z	2
1903	MO	LEE'S SUMMIT	LEE'S SUMMIT MUNICIP	K84	2
1904	CA	HEALDSBURG	HEALDSBURG MUNI	031	2
1905	CO	FORT MORGAN	FORT MORGAN MUNI	3V4	2
1906	PA	TARENTUM	WEST PENN	9G1	2
1907	TX	ALPINE	ALPINE-CASPARIS MUNI	E38	2
1908	OK	DUNCAN	HALLIBURTON FIELD	DUC	2
1909	CA	LOS BANOS	LOS BANOS MUNI	LSN	2
1910	NE	AINSWORTH	AINSWORTH MUNI	ANW	2
1911	IN	FRANKFORT	FRANKFORT MUNI	FKR	2
1912	SD	HERREID	HERREID MUNI	SD23	2
1913	OR	ASTORIA	PORT OF ASTORIA	AST	2
1914	SC	UNION	UNION COUNTY, TROY S	35A	2
1915	CA	REDDING	BENTON FIELD	085	2
1916	MN	CAMBRIDGE	CAMBRIDGE MUNI	CBG	2
1917	FL	FELLSMERE	FELLSMERE	4FL3	2
1918	LA	JONESVILLE	JONESVILLE	LA18	2
1919	OR	THE DALLES	THE DALLES MUNI	DLS	2
1920	OH	MIDDLEFIELD	GEAUGA COUNTY	7G8	2

REPORT V1

U.S. AIRPORT ENPLANEMENT ACTIVITY SUMMARY FOR CY 1991
LISTED BY RANK ORDER, ENPLANEMENTS

RANK	STATE	ASSOCIATED CITY	AIRPORT NAME	LOCID	ENPLANEMENTS
1921	IA	CHARITON	CHARITON MUNI	CNC	2
1922	ID	REXBURG	REXBURG-MADISON COUN	U11	2
1923	SC	CONWAY	CONWAY-MORRY COUNTY	HYW	2
1924	SC	MANNING	SANTEE COOPER REGION	MNI	2
1925	AZ	MESA	FALCON FLD	FFZ	2
1926	AL	CAMDEN	CAMDEN MUNI	61A	2
1927	IL	WAUKEGAN	VICTORY MEMORIAL HOS	7LL2	2
1928	CO	BOULDER	BOULDER MUNI	1V5	2
1929	KY	SPRINGFIELD	LEBANON-SPRINGFIELD	612	2
1930	SD	EAGLE BUTTE	CHEYENNE EAGLE BUTTE	SD19	2
1931	OR	JOHN DAY	JOHN DAY STATE	5J0	2
1932	LA	ABBEVILLE	ABBEVILLE MUNICIPAL	OR3	2
1933	AL	CLANTON	GRAGG-WADE FIELD	O2A	2
1934	CA	LODI	LODI	103	2
1935	CO	LA VETA	CUCHARA VALLEY AT LA	07V	2
1936	CO	BRUSH	BRUSH MUNI	7V5	2
1937	MI	GLADWIN	CHARLES C. ZETTEL ME	GDW	2
1938	IN	GREENFIELD	FROST FIELD	OII7	2
1939	NE	FALLS CITY	BRENNER FIELD	FNB	2
1940	WA	ROCHE HARBOR	ROCHE HARBOR	9S1	2
1941	MN	PARK RAPIDS	PARK RAPIDS MUNI	PKD	2
1942	NC	TARBORO	TARBORO-EDGEcombe	W55	2
1943	IL	SPARTA	SPARTA COMMUNITY-HUN	SAR	2
1944	UT	WENDOVER	WENDOVER	ENV	2
1945	NE	KIMBALL	KIMBALL MUNI	IBM	2
1946	MO	BUFFALO	BUFFALO MUNI	H17	2
1947	VA	MANASSAS	MANASSAS MUNI/HARRY	HEF	2
1948	CA	WATSONVILLE	WATSONVILLE MUNI	WVI	2
1949	CA	KING CITY	MESA DEL REY	KIC	2
1950	KY	HAWESVILLE	HANCOCK AIRFIELD	6M5	2
1951	SC	WINNSBORO	FAIRFIELD COUNTY	FDW	2
1952	TN	SPARTA	SPARTA-WHITE COUNTY	SRB	2
1953	WA	BREMERTON	BREMERTON NATIONAL	PWT	2
1954	WI	SHELL LAKE	SHELL LAKE MUNI	SSQ	2
1955	AL	SELMA	CRAIG FIELD	SEM	2
1956	TX	VAN HORN	CULBERSON COUNTY	VHN	2
1957	VA	NEW MARKET	NEW MARKET	8W2	2
1958	TX	GRAND PRAIRIE	GRAND PRAIRIE MUNI	F87	2
1959	FL	PUNTA GORDA	CHARLOTTE COUNTY	PGD	2
1960	IA	ESTHERVILLE	ESTHERVILLE MUNI	EST	2
1961	VA	PORTSMOUTH	HAMPTON ROADS	PVG	2
1962	IL	TUSCOLA	TUSCOLA	K96	2
1963	VA	ORANGE	ORANGE COUNTY	W93	2
1964	ID	COUNCIL	COUNCIL MUNI	U82	2
1965	TN	MC MINNVILLE	WARREN COUNTY MEMORI	RNC	2
1966	OR	LAKEVIEW	LAKE COUNTY	LKV	2
1967	MN	NEW ULM	NEW ULM MUNI	ULM	2
1968	OH	NAPOLEON	HENRY COUNTY	OH17	2
1969	AK	TELIDA	TELIDA	AK52	2
1970	CT	CHESTER	CHESTER	3B9	2
1971	MN	REDWOOD FALLS	REDWOOD FALLS MUNI	RWF	2
1972	TX	CONROE	MONTGOMERY COUNTY	CX0	2
1973	NJ	MANAHAWKIN	MANAHAWKIN	72N	2
1974	NJ	CROSS KEYS	CROSS KEYS	17N	2
1975	SC	SALUDA	SALUDA COUNTY	6J4	2
1976	WA	QUINCY	QUINCY MUNI	8OWA	2
1977	NJ	MILLVILLE	MILLVILLE MUNI	MIV	2
1978	VA	TAPPAHANNOCK	TAPPAHANNOCK MUNI	W79	2
1979	TN	CLEVELAND	HARDWICK FIELD	HDI	2
1980	IA	JEFFERSON	JEFFERSON MUNI	EFW	2

REPORT V1

U.S. AIRPORT ENPLANEMENT ACTIVITY SUMMARY FOR CY 1991
LISTED BY RANK ORDER, ENPLANEMENTS

RANK	STATE	ASSOCIATED CITY	AIRPORT NAME	LOCID	ENPLANEMENTS
1981	FL	AVON PARK	MACDILL AFB AUX FLD	AGR	2
1982	MN	WARROAD	WARROAD INTL-SWEDE C	RAD	2
1983	CO	CANON CITY	FREMONT COUNTY	1V6	2
1984	IN	JEFFERSONVILLE	CLARK COUNTY	JVY	2
1985	CO	MEEKER	MEEKER	2V3	1
1986	MN	ALBERT LEA	ALBERT LEA MUNI	AEL	1
1987	IA	OSKALOOSA	OSKALOOSA MUNI	OOA	1
1988	OK	MC ALESTER	MC ALESTER REGIONAL	MLC	1
1989	MO	OSAGE BEACH	LINN CREEK-GRAND GLA	K15	1
1990	MD	ANNAPOLIS	LEE	ANP	1
1991	NY	ELLENVILLE	L.H.J.	N89	1
1992	MI	ONTONAGON	ONTONAGON COUNTY	OGM	1
1993	MN	SPRINGFIELD	SPRINGFIELD MUNI	D42	1
1994	AR	MAGNOLIA	MAGNOLIA MUNI	AGO	1
1995	SD	MILBANK	MILBANK MUNI	1D1	1
1996	NE	SUPERIOR	SUPERIOR MUNI	12K	1
1997	IA	EMMETSBURG	EMMETSBURG MUNI	EGQ	1
1998	AK	TALKEETNA	TALKEETNA	TKA	1
1999	MO	CAMBRIDGE	HORN POINT	MD18	1
2000	CO	STERLING	CROSSON FIELD	STK	1
2001	MI	HOLLAND	PARK TOWNSHIP	HLM	1
2002	FL	LA BELLE	LA BELLE MUNI	X14	1
2003	TX	MARSHALL	HARRISON COUNTY	ASL	1
2004	IN	PLYMOUTH	PLYMOUTH MUNI	C85	1
2005	ND	BOTTINEAU	BOTTINEAU MUNI	DO9	1
2006	CO	CREEDE	MINERAL COUNTY MEMOR	Q39	1
2007	MO	CRISFIELD	CRISFIELD MUNI	W41	1
2008	OH	ATHENS/ALBANY	OHIO UNIVERSITY	UNI	1
2009	AK	STEAMBOAT BAY	STEAMBOAT BAY	WSB	1
2010	MO	NEVADA	NEVADA MUNI	NVC	1
2011	IA	AUDUBON	AUDUBON COUNTY	ADU	1
2012	IL	FLORA	FLORA MUNI	FOA	1
2013	AK	COPPER CENTER	COPPER CENTER 2	Z93	1
2014	SD	CLEAR LAKE	CLEAR LAKE MUNI	SD11	1
2015	MN	SOUTH ST PAUL	SOUTH ST PAUL MUNI-R	D97	1
2016	ND	LINTON	LINTON MUNI	ND33	1
2017	CA	REEDLEY	REEDLEY MUNI	O32	1
2018	TX	MARBLE FALLS	HORSESHOE BAY	4R2	1
2019	IL	OLNEY-NOBLE	OLNEY-NOBLE	OLY	1
2020	SD	MOBRIDGE	MOBRIDGE MUNI	MBG	1
2021	VA	WAYNESBORO	WAYNESBORO	W13	1
2022	ND	RUGBY	RUGBY MUNI	RUG	1
2023	MN	WALKER	WALKER MUNI	Y49	1
2024	CA	TULARE	MEFFORD FIELD	TLR	1
2025	TX	WINK	WINKLER COUNTY	INK	1
2026	OR	BANDON	BANDON STATE	S05	1
2027	NM	ZUNI PUEBLO	BLACK ROCK	ZUN	1
2028	IA	WEBSTER CITY	WEBSTER CITY MUNI	EB5	1
2029	IA	HAMPTON	HAMPTON MUNI	HPT	1
2030	IL	SANDWICH	WOODLAKE LANDING	C48	1
2031	NE	CAMBRIDGE	CAMBRIDGE MUNI	CSB	1
2032	TX	CHILDRESS	CHILDRESS MUNI	CDS	1
2033	TX	PORT ARANSAS	MUSTANG BEACH	2R8	1
2034	VA	WAKEFIELD	WAKEFIELD MUNI	AKQ	1
2035	MS	BAY ST LOUIS	TENNIS INTL	3R8	1
2036	ND	CAVALIER	CAVALIER MUNI	ND06	1
2037	MN	AITKIN	AITKIN MUNI	AIT	1
2038	ND	ASHLEY	ASHLEY MUNI	ASY	1
2039	OH	VAN WERT	VAN WERT COUNTY	VNW	1
2040	IL	TAYLORVILLE	TAYLORVILLE MUNI	TAZ	1

REPORT V1

U.S. AIRPORT ENPLANEMENT ACTIVITY SUMMARY FOR CY 1991
LISTED BY RANK ORDER, ENPLANEMENTS

RANK	STATE	ASSOCIATED CITY	AIRPORT NAME	LOCID	ENPLANEMENTS
2041	CA	FRESNO	SIERRA SKY PARK	Q80	1
2042	IA	STORM LAKE	STORM LAKE MUNI	SLB	1
2043	WI	HAYWARD	HAYWARD MUNI	HYR	1
2044	VT	MORRISVILLE	MORRISVILLE-STOWE ST	MVL	1
2045	SD	HOT SPRINGS	HOT SPRINGS MUNI	HSR	1
2048	IA	KEOKUK	KEOKUK MUNI	EOK	1
2047	CO	LONGMONT	VANCE BRAND	2V2	1
2048	ND	ROLLA	ROLLA MUNI	O6D	1
2049	AK	FAIRBANKS /FT WAINWR	BLAIR LAKE	2AK1	1
2050	IN	BEDFORD	VIRGIL I GRISSOM MUN	BFR	1
2051	MI	ADRIAN	LENAWEE COUNTY	ADG	1
2052	MN	WHEATON	WHEATON MUNI	ETH	1
2053	CA	LITTLE RIVER	LITTLE RIVER	O48	1
2054	MN	MADISON	MADISON-LAC QUI PARL	DXX	1
2055	MO	TRENTON	TRENTON MUNI	TRX	1
2058	MN	COOK	COOK MUNI	D28	1
2057	CO	LIMON	LIMON MUNI	LIC	1
2058	CO	WALSENBURG	JOHNSON FIELD	4V1	1
2059	NC	BANNER ELK	ELK RIVER	5A7	1
2060	SC	ST GEORGE	ST GEORGE MUNI	8J2	1
2061	TX	ATHENS	ATHENS MUNI	F44	1
2062	MN	ST JAMES	ST JAMES MUNI	D40	1
2063	GA	CALHOUN	TOM B. DAVID FLD	CZL	1
2064	AK	BIG LAKE	BIG LAKE	BGQ	1
2065	TX	SHERMAN/DENISON	GRAYSON COUNTY	F39	0
2068	OR	ASHLAND	ASHLAND MUNI-SUMNER	S03	0
2067	WI	NEW HOLSTEIN	NEW HOLSTEIN MUNI	8D1	0
2068	OH	YOUNGSTOWN	YOUNGSTOWN EXECUTIVE	O6G	0
2069	TX	DEL RIO	DEL RIO INTL	DRT	0
2070	WA	RICHLAND	RICHLAND	RLD	0
2071	AZ	MARBLE CANYON	MARBLE CANYON	L41	0
2072	CA	BORREGO SPRINGS	BORREGO VALLEY	LO8	0
2073	TX	MC KINNEY	MC KINNEY MUNI	TKI	0
2074	TX	TEMPLE	DRAUGHON-MILLER MUNI	TPL	0
2075	AR	MORRILTON	PETIT JEAN PARK	MPJ	0
2078	MO	CHILLICOTHE	CHILLICOTHE MUNI	CHT	0
2077	OR	MC DERMITT	MC DERMITT STATE	28U	0
2078	OH	BUCYRUS	PORT BUCYRUS-CRAWFOR	17G	0
2079	NM	ALBUQUERQUE	CORONADO	4AC	0
2080	GA	HAMPTON	HENRY COUNTY - MORRI	4A7	0
2081	IN	MADISON	MADISON MUNI	IMS	0
2082	OR	CORVALLIS	CORVALLIS MUNI	CVO	0
2083	IA	GUTHRIE CENTER	GUTHRIE CENTER MUNI	OYO	0
2084	TN	KNOXVILLE	UNIVERSITY TENNESSEE	95A	0
2085	TX	LLANO	LLANO MUNI	8F9	0
2088	TX	PLAINVIEW	HALE COUNTY	PVW	0
2087	VA	CHESAPEAKE	CHESAPEAKE MUNI	W38	0
2088	OR	ONTARIO	ONTARIO MUNI	OND	0
2089	IN	PERU	PERU MUNI	I78	0
2090	TN	LEBANON	LEBANON MUNI	M54	0
2091	WA	KELSO	KELSO-LONGVIEW	KLS	0
2092	NV	MINDEN	DOUGLAS COUNTY	MEV	0
2093	MO	WESTMINSTER	CARROLL COUNTY REGIO	W54	0
2094	WY	GREYBULL	SOUTH BIG HORN COUNT	GEY	0
2095	OR	NEWPORT	NEWPORT MUNI	ONP	0
2098	MI	UTICA	BERZ-MACOMB	UIZ	0
2097	AL	GREENVILLE	GREENVILLE MUNI	PRN	0
2098	MT	CUT BANK	CUT BANK MUNI	CTB	0
2099	PA	DOYLESTOWN	DOYLESTOWN	N88	0
2100	MI	BOYNE FALLS	BOYNE MOUNTAIN	BFA	0

REPORT V1

U.S. AIRPORT ENPLANEMENT ACTIVITY SUMMARY FOR CY 1991
LISTED BY RANK ORDER, ENPLANEMENTS

RANK	STATE	ASSOCIATED CITY	AIRPORT NAME	LOCID	ENPLANEMENTS
2101	IL	MONEE	SANGER	C58	0
2102	AL	ALBERTVILLE	THE ALBERTVILLE MUNI	8A0	0
2103	NJ	OCEAN CITY	OCEAN CITY MUNI	28N	0
2104	AK	PORT PROTECTION	PORT PROTECTION	AK19	0
2105	CA	RIO LINDA	RIO LINDA	Q94	0
2106	ND	CASSELTON	CASSELTON REGIONAL	5N8	0
U.S. TOTAL: 2106 AIRPORTS					488,888,538

Table 12. V2

U.S. Airport Enplanement Activity for CY 1991
Listed by State and by Rank Order within the State

REPORT V2

U.S. AIRPORT ENPLANEMENT ACTIVITY SUMMARY FOR CY 1991
LISTED BY STATE AND BY RANK ORDER WITHIN THE STATE

STATE	ASSOCIATED CITY	AIRPORT NAME	LOCID	ENPLANEMENTS
AK	ANCHORAGE	ANCHORAGE INTL	ANC	2,233,397
AK	JUNEAU	JUNEAU INTL	JNU	322,000
AK	FAIRBANKS	FAIRBANKS INTL	FAI	277,293
AK	KETCHIKAN	KETCHIKAN INTL	KTN	123,275
AK	KENAI	KENAI MUNI	ENA	105,748
AK	BETHEL	BETHEL	BET	87,932
AK	KODIAK	KODIAK	ADQ	83,037
AK	SITKA	SITKA	SIT	53,411
AK	RALPH WIEN MEMORIAL	RALPH WIEN MEMORIAL	OTZ	48,421
AK	NOME	NOME	OME	47,191
AK	DEADHORSE	DEADHORSE	SCC	47,173
AK	KING SALMON	KING SALMON	AKN	42,290
AK	DILLINGHAM	DILLINGHAM	DLG	40,958
AK	UNALASKA	UNALASKA	DUT	39,208
AK	HOMER	HOMER	HOM	38,782
AK	SKAGWAY	SKAGWAY	SGY	34,152
AK	BARROW	WILEY POST-WILL ROGE	BRW	28,813
AK	VALDEZ	VALDEZ	VDZ	22,888
AK	HAINES	HAINES	HNS	21,704
AK	CORDOVA	MERLE K (MUDHOLE) SM	CDV	17,225
AK	PETERSBURG	PETERSBURG	PSG	18,140
AK	METLAKATLA	METLAKATLA	MTM	16,122
AK	WRANGELL	WRANGELL	WRG	13,888
AK	YAKUTAT	YAKUTAT	YAK	12,913
AK	ST MARY'S	ST MARY'S	KSM	12,512
AK	GALENA	GALENA	GAL	11,780
AK	GUSTAVUS	GUSTAVUS	GST	11,440
AK	ANIAK	ANIAK	ANI	11,218
AK	COLD BAY	COLD BAY	CDB	10,485
AK	ADAK ISLAND	ADAK NAS	ADK	10,358
AK	HOONAH	HOONAH	HNH	9,078
AK	ANCHORAGE	ELMENDORF AFB	EDF	8,459
AK	NEW STUYAHOK	NEW STUYAHOK	KNW	8,119
AK	UNALAKLEET	UNALAKLEET	UNK	7,344
AK	MC GRATH	MC GRATH	MCG	7,011
AK	FORT YUKON	FORT YUKON	FYU	6,239
AK	ST PAUL ISLAND	ST PAUL ISLAND	SNP	5,927
AK	ILIAMNA	ILIAMNA	ILI	5,814
AK	WAINWRIGHT	WAINWRIGHT AFS	AK03	5,553
AK	SAND POINT	SAND POINT	SDP	5,237
AK	GALBRAITH LAKE	GALBRAITH LAKE	GBH	4,809
AK	SHEMYA	SHEMYA AFB	SYA	4,437
AK	TANANA	RALPH M CALMOUN MEML	TAL	3,878
AK	AKUTAN	AKUTAN	KQA	3,775
AK	KAKE	KAKE	KAE	3,770
AK	SELDOVIA	SELDOVIA	SOV	3,741
AK	KIPNUK	KIPNUK	IKV	3,588
AK	RED DEVIL	RED DEVIL	RDV	3,570
AK	HOOPER BAY	HOOPER BAY	HPB	3,548
AK	CHEVAK	CHEVAK	VAK	3,546
AK	NOORVIK	ROBERT /BOB/ CURTIS	ORV	3,528
AK	POINT HOPE	POINT HOPE	PHO	3,478
AK	THORNE RIVER	THORNE RIVER	KTB	3,453
AK	KING COVE	KING COVE	KVC	3,258
AK	SELAWIK	SELAWIK	WLK	3,211
AK	ANGOON	ANGOON	AGN	3,203
AK	PROSPECT CREEK	PROSPECT CREEK	PPC	3,203
AK	EAGLE	EAGLE	EAA	3,198
AK	TOGIK VILLAGE	TOGIK	TOG	3,188

REPORT V2

U.S. AIRPORT ENPLANEMENT ACTIVITY SUMMARY FOR CY 1991
LISTED BY STATE AND BY RANK ORDER WITHIN THE STATE

STATE	ASSOCIATED CITY	AIRPORT NAME	LOCID	ENPLANEMENTS
AK	KALSKAG	KALSKAG	KLK	3,079
AK	TOKSOOK BAY	TOKSOOK BAY	OOK	3,054
AK	BETTLES	BETTLES	BTT	3,025
AK	ANAKTUVUK PASS	ANAKTUVUK PASS	AKP	2,898
AK	KLAWOCK	KLAWOCK	9Z0	2,869
AK	SOLDOTNA	SOLDOTNA	SXQ	2,868
AK	GAMBELL	GAMBELL	GAM	2,865
AK	NOATAK	NOATAK	WTK	2,806
AK	KIANA	BOB BAKER MEML	IAN	2,767
AK	NULATO	NULATO	NUL	2,710
AK	RED DOG	RED DOG	39AK	2,645
AK	SAVOONGA	SAVOONGA	SVA	2,634
AK	OLD HARBOR	OLD HARBOR	OLH	2,602
AK	CRAIG	CRAIG	CGA	2,592
AK	TUNTUTULIAK	TUNTUTULIAK	AK81	2,554
AK	SHISHMAREF	SHISHMAREF	SHH	2,523
AK	KATMAI NATIONAL PARK	LAKE BROOKS	5Z9	2,500
AK	LARSEN BAY	LARSEN BAY	OSAK	2,381
AK	HOLLIS	HOLLIS	HYL	2,359
AK	NEW KOLIGANEK	NEW KOLIGANEK	KGK	2,312
AK	KWIGILLINGOK	KWIGILLINGOK	KWK	2,247
AK	KIVALINA	KIVALINA	KVL	2,208
AK	KONGIGANAK	KONGIGANAK	DUY	2,190
AK	PORT LIONS	PORT LIONS	ORI	2,185
AK	CHEFORNAK	CHEFORNAK	Z74	2,144
AK	NUIQSUT	NUIQSUT	10AK	2,139
AK	STEBBINS	STEBBINS	WBB	2,104
AK	ATQASUK	ATQASUK	Z46	2,021
AK	TUNUNAK	TUNUNAK	AK45	1,985
AK	CHIGNIK	CHIGNIK FISHERIES	KCG	1,929
AK	EKWOK	EKWOK	KEK	1,925
AK	SCAMMON BAY	SCAMMON BAY	SCM	1,918
AK	BUCKLAND	BUCKLAND	7K5	1,908
AK	HUSLIA	HUSLIA	HSL	1,905
AK	EGEGIK	BARTLETTS	AK96	1,892
AK	QUINHAGAK	QUINHAGAK	AQH	1,887
AK	SEWARD	SEWARD	SWD	1,882
AK	CLARKS POINT	CLARKS POINT	CLP	1,859
AK	KWETHLUK	KWETHLUK	KWT	1,838
AK	OUZINKIE	OUZINKIE	4K5	1,838
AK	PILOT STATION	PILOT STATION	AK10	1,826
AK	WHITE MOUNTAIN	WHITE MOUNTAIN	WMO	1,816
AK	BARTER ISLAND	BARTER ISLAND LRRS	BTI	1,767
AK	KASIGLUK	KASIGLUK	Z09	1,740
AK	KALTAG	KALTAG	KAL	1,721
AK	VENETIE	VENETIE	VEE	1,707
AK	FIVE MILE	FIVE MILE	FVM	1,695
AK	PORT HEIDEN	PORT HEIDEN	PTH	1,640
AK	KOYUK	KOYUK	KKA	1,607
AK	NEWTOK	NEWTOK	WNT	1,605
AK	AMBLER	AMBLER	Z60	1,592
AK	MEKORYUK	MEKORYUK	MYU	1,562
AK	RUBY	RUBY	RBY	1,541
AK	NUNAPITCHUK	NUNAPITCHUK	18A	1,539
AK	ST MICHAEL	ST MICHAEL	SMK	1,498
AK	TETLIN	TETLIN	STE	1,485
AK	EMMONAK	EMMONAK	EMM	1,466
AK	NAKNEK	NAKNEK	SNK	1,464
AK	ALLAKAKET	ALLAKAKET	AET	1,460

REPORT V2

U.S. AIRPORT ENPLANEMENT ACTIVITY SUMMARY FOR CY 1991
LISTED BY STATE AND BY RANK ORDER WITHIN THE STATE

STATE	ASSOCIATED CITY	AIRPORT NAME	LOCID	ENPLANEMENTS
AK	DEERING	DEERING /NEW/	OZO	1,460
AK	HOLY CROSS	HOLY CROSS	4Z4	1,443
AK	ELIM	ELIM	ELI	1,424
AK	GOODNEWS	GOODNEWS	GNU	1,408
AK	TOK	TOK JUNCTION	8K8	1,400
AK	MOUNTAIN VILLAGE	MOUNTAIN VILLAGE	MOU	1,387
AK	TOK	TOK	TKJ	1,380
AK	ATMAUTLUAK	ATMAUTLUAK	J8AK	1,359
AK	NAPAKIAK	NAPAKIAK	WNA	1,327
AK	TULUKSAK	TULUKSAK	TLT	1,322
AK	MANOKOTAK	MANOKOTAK	17Z	1,321
AK	ARCTIC VILLAGE	ARCTIC VILLAGE	ARC	1,320
AK	ENGLISH BAY	ENGLISH BAY	KEB	1,301
AK	MARSHALL	MARSHALL	MLL	1,300
AK	EEK	EEK	EEK	1,298
AK	POINT LAY	POINT LAY LRRS	PIZ	1,287
AK	SHAKTOOLIK	SHAKTOOLIK/NEW	38A	1,285
AK	AKIACHAK	AKIACHAK	KKI	1,276
AK	KOTLIK	KOTLIK	KOT	1,254
AK	PILOT POINT	PILOT POINT	PIP	1,191
AK	PELICAN	PELICAN	PEC	1,173
AK	SHUNGNAK	SHUNGNAK	SHG	1,183
AK	RUSSIAN MISSION	RUSSIAN MISSION	RSH	1,154
AK	SOUTH NAKNEK	SOUTH NAKNEK NR 2	WSN	1,143
AK	KARLUK	KARLUK	KYK	1,130
AK	AMCHITKA	AMCHITKA ISLAND	AHT	1,127
AK	PORT GRAHAM	PORT GRAHAM	PGM	1,095
AK	GOLOVIN	GOLOVIN	GLV	1,084
AK	CHALKYITSIK	CHALKYITSIK	CIK	1,058
AK	NIGHTMUTE	NIGHTMUTE	AK08	1,042
AK	AKHIOK	AKHIOK	AKK	1,040
AK	KOYUKUK	KOYUKUK	KYU	1,030
AK	WALES	WALES	IWK	1,028
AK	SHAGELUK	SHAGELUK	SHX	1,001
AK	ANCHORAGE	MERRILL FIELD	MRI	978
AK	AKIAK	AKIAK	AKI	960
AK	ST GEORGE ISLAND	ST GEORGE	AK24	948
AK	DELTA JUNCTION/FT GR	ALLEN AAF	BIG	921
AK	ANVIK	ANVIK	ANV	917
AK	ALAKANUK	ALAKANUK	AUK	905
AK	BREVIK MISSION	BREVIK MISSION	KTS	900
AK	EKUK	EKUK	KKU	882
AK	TENAKEE SPRINGS	TENAKEE	TKE	877
AK	STEVENS VILLAGE	STEVENS VILLAGE	SVS	852
AK	GULKANA	GULKANA	GKN	848
AK	GRAYLING	GRAYLING	KGX	814
AK	BEAVER	BEAVER	WBQ	785
AK	KASAAN	KASAAN	KXA	773
AK	IGIUGIG	IGIUGIG	IGG	738
AK	PERRYVILLE	PERRYVILLE	AK05	733
AK	CHIGNIK LAKE	CHIGNIK LAKE	AK79	723
AK	TELLER	TELLER	AK54	721
AK	HUGHES	HUGHES	HUS	703
AK	LEVELOCK	LEVELOCK	KLL	686
AK	HYDABURG	HYDABURG	HYG	678
AK	FALSE PASS	FALSE PASS	KFP	645
AK	SLEETMUTE	SLEETMUTE	SLQ	639
AK	PLATINUM	PLATINUM	PTU	638
AK	CROOKED CREEK	CROOKED CREEK	CJX	626

REPORT V2

U.S. AIRPORT ENPLANEMENT ACTIVITY SUMMARY FOR CY 1991
LISTED BY STATE AND BY RANK ORDER WITHIN THE STATE

STATE	ASSOCIATED CITY	AIRPORT NAME	LOCID	ENPLANEMENTS
AK	COFFMAN COVE	COFFMAN COVE	KCC	613
AK	PEDRO BAY	PEDRO BAY	AK04	581
AK	KOBUK	KOBUK	08U	548
AK	RAMPART	RAMPART	RMP	539
AK	NAPASKIAK	NAPASKIAK	PKA	536
AK	LAZY BAY	ALITAK	ALZ	533
AK	CHIGNIK FLATS	CHIGNIK LAGOON	KCL	503
AK	STONY RIVER	STONY RIVER 2	SRV	498
AK	PORT BAILEY	PORT BAILEY	KPY	464
AK	NONDALTON	NONDALTON	SNN	463
AK	PORT MOLLER	PORT MOLLER	PML	428
AK	PORT ALEXANDER	PORT ALEXANDER	AK15	394
AK	MINTO	MINTO /NEW/	51Z	383
AK	TAKOTNA	TAKOTNA	TCT	383
AK	NIKOLAI	NIKOLAI	SNI	382
AK	ELFIN COVE	ELFIN COVE	ELV	365
AK	BIRCH CREEK	BIRCH CREEK	Z91	352
AK	NELSON LAGOON	NELSON LAGOON	Z73	307
AK	ALEKNAGIK	TRIPOD	Z25	266
AK	TWIN HILLS	TWIN HILLS	AK63	263
AK	COLDFOOT	COLDFOOT	CFX	261
AK	ATKA	ATKA	40A	253
AK	NORTHWAY	NORTHWAY	ORT	240
AK	SHELDON POINT	SHELDONS POINT	SXP	239
AK	MEYERS CHUCK	MEYERS CHUCK	AK84	239
AK	MINCHUMINA	MINCHUMINA	MMH	230
AK	MANLEY HOT SPRINGS	MANLEY HOT SPRINGS	MLY	224
AK	CIRCLE	CIRCLE CITY /NEW/	K03	218
AK	NENANA	NENANA MUNI	ENN	204
AK	IVANOF BAY	IVANOF BAY	KIB	197
AK	PILOT POINT	UGASHIK BAY	UGB	189
AK	PORTAGE CREEK	PORTAGE CREEK	AK14	175
AK	PORT ALICE	PCRT ALICE	AK16	169
AK	CENTRAL	CENTRAL	CEM	169
AK	KODIAK	KODIAK /LILY LAKE/	9Z3	137
AK	LIME VILLAGE	LIME VILLAGE	23AK	134
AK	TIN CITY	TIN CITY LRRS	TNC	132
AK	PORT CLARENCE	PORT CLARENCE CGS	KPC	128
AK	TOKEEN	TOKEEN /NEW/	AK57	123
AK	ICY BAY	ICY BAY	19AK	122
AK	UTOPIA CREEK	INDIAN MOUNTAIN LRRS	UTO	120
AK	MOSER BAY	MOSER BAY	KMY	120
AK	CAPE LISBURNE	CAPE LISBURNE LRRS	LUR	118
AK	ZACHAR BAY	ZACHAR BAY	KZB	117
AK	TAKOTNA	TATALINA LRRS	TLJ	117
AK	OLGA BAY	OLGA BAY	KOY	115
AK	PRUDHOE BAY	PRUDHOE BAY	PUO	111
AK	SKWENTNA	SKWENTNA	SKW	110
AK	CANDLE	CANDLE 2	CDL	109
AK	POINT BAKER	POINT BAKER	KPB	107
AK	CIRCLE HOT SPRINGS	CIRCLE HOT SPRINGS	CHP	100
AK	DAHL CREEK	DAHL CREEK	DCK	95
AK	COUNCIL	COUNCIL	K29	94
AK	CAPE NEWENHAM	CAPE NEWENHAM LRRS	EHN	90
AK	PORT ALSWORTH	PORT ALSWORTH	TPO	88
AK	CHISANA	CHISANA	CZN	80
AK	CAPE ROMANZOF	CAPE ROMANZOF LRRS	CZF	78
AK	MIDDLETON ISLAND	MIDDLETON ISLAND	MOO	75
AK	ATTU	CASCO COVE CGS	ATU	73

REPORT V2

U.S. AIRPORT ENPLANEMENT ACTIVITY SUMMARY FOR CY 1991
LISTED BY STATE AND BY RANK ORDER WITHIN THE STATE

STATE	ASSOCIATED CITY	AIRPORT NAME	LOCID	ENPLANEMENTS
AK	UMIAT	UMIAT	UMT	70
AK	PORT WILLIAMS	PORT WILLIAMS	KPR	69
AK	AMOOK BAY	AMOOK BAY	AK81	67
AK	QUEENS	THE QUEENS	SQN	66
AK	PALMER	PALMER MUNI	PAQ	63
AK	EXCURSION INLET	EXCURSION INLET	EXI	59
AK	WEST POINT	WEST POINT VILLAGE	KWP	52
AK	FLAT	FLAT	FLT	51
AK	TANACROSS	TANACROSS	TSG	50
AK	MC CARTHY	MC CARTHY	MXY	48
AK	BARANOF	WARM SPRING BAY	BNF	45
AK	MOSES POINT	MOSES POINT	MOS	43
AK	CHANDALAR LAKE	CHANDALAR LAKE	WCR	40
AK	KITOI BAY	KITOI BAY	KKB	34
AK	FAIRBANKS/FT WAINWRI	WAINWRIGHT AAF	FBK	33
AK	KODIAK	INNER HARBOR	924	31
AK	FAREWELL	FAREWELL	FWL	31
AK	SUMMIT	SUMMIT	UMM	30
AK	FUNTER BAY	FUNTER BAY	FNR	28
AK	CHICKEN	CHICKEN	CKX	28
AK	EGEGIK	EGEGIK /NEW/	Z03	28
AK	TERROR BAY	TERROR BAY	KTY	27
AK	YAKATAGA	YAKATAGA	CYT	25
AK	CHIGNIK	CHIGNIK	Z79	23
AK	KODIAK	KODIAK MUNI	KDK	23
AK	CLEAR	CLEAR SKY LODGE	CLF	18
AK	SPARREVOHN	SPARREVOHN LRRS	SVW	15
AK	HAWK INLET	HAWK INLET	HWI	14
AK	MC KINLEY PARK	MC KINLEY NATIONAL P	SMK	14
AK	LONELY	LONELY AFS	AK71	14
AK	SAN JUAN	SAN JUAN /UGANIK/	WSJ	14
AK	OLIKTOK POINT	OLIKTOK LRRS	OLI	14
AK	CANTWELL	CANTWELL	Z88	13
AK	BOUNDARY	BOUNDARY	BYA	11
AK	NYAC	NYAC	ZNC	10
AK	CHATHAM	CHATHAM	CYM	10
AK	MAY CREEK	MAY CREEK	MYK	9
AK	ANCHORAGE	LAKE HOOD	LHD	9
AK	SNETTISHAM	SNETTISHAM	7AK2	9
AK	CAPE POLE	CAPE POLE	Z71	8
AK	CHITINA	CHITINA	CXC	8
AK	UGASHIK	UGASHIK/NEW	9A8	6
AK	KULIK LAKE	KULIK LAKE	LKK	6
AK	TAKU LODGE	TAKU LODGE	TKL	5
AK	TYONEK	TYONEK	TYE	5
AK	TATITLEK	TATITLEK	AK47	5
AK	HEALY	HEALY RIVER	HRR	5
AK	LOST RIVER	LOST RIVER 1	LSR	3
AK	LIVENGOOD	LIVENGOOD CAMP	4AK2	3
AK	WATERFALL	WATERFALL	KWF	3
AK	SALMON LAKE	SALMON LAKE	Z81	3
AK	KAKHONAK	KAKHONAK	9K2	3
AK	KUPARUK	UGNU-KUPARUK	UBW	3
AK	HERENDEEN BAY	HERENDEEN BAY	HED	2
AK	LORING	LORING	13Z	2
AK	TELIDA	TELIDA	AK52	2
AK	TALKEETNA	TALKEETNA	TKA	1
AK	STEAMBOAT BAY	STEAMBOAT BAY	WSB	1
AK	COPPER CENTER	COPPER CENTER 2	Z93	1

REPORT V2

U.S. AIRPORT ENPLANEMENT ACTIVIT. SUMMARY FOR CY 1991
LISTED BY STATE AND BY RANK ORDER WITHIN THE STATE

STATE	ASSOCIATED CITY	AIRPORT NAME	LOCID	ENPLANEMENTS
AK	FAIRBANKS /FT WAINWR	BLAIR LAKE	2AK1	1
AK	BIG LAKE	BIG LAKE	BGQ	1
AK	PORT PROTECTION	PORT PROTECTION	AK19	0
AK	TOTAL: 298 AIRPORT(S)			4,158,895
AL	BIRMINGHAM	BIRMINGHAM	BHM	967,754
AL	HUNTSVILLE	HUNTSVILLE INTL-CARL	HSV	448,411
AL	MOBILE	MOBILE REGIONAL	MOB	358,942
AL	MONTGOMERY	DANNELLY FIELD	MGM	195,991
AL	DOTHAN	DOTHAN	DHN	82,835
AL	TUSCALOOSA	TUSCALOOSA MUNI	TCL	19,174
AL	MUSCLE SHOALS	MUSCLE SHOALS REGION	MSL	13,908
AL	ANNISTON	ANNISTON METROPOLITA	ANB	8,375
AL	GADSDEN	GADSDEN MUNI	GAD	519
AL	MOBILE	MOBILE DOWNTOWN	BFM	90
AL	ANDALUSIA/OPP	ANDALUSIA-OPP	79J	66
AL	TALLADEGA	TALLADEGA MUNI	ASN	41
AL	MONROEVILLE	MONROE COUNTY	MVC	38
AL	GENEVA	GENEVA MUNI	33J	21
AL	DECATUR	PRYOR FIELD	OCU	19
AL	GULF SHORES	JACK EDWARDS	AL15	18
AL	AUBURN	AUBURN-OPELIKA ROBER	AUO	17
AL	SYLACAUGA	MERKEL FIELD SYLACAU	SCD	16
AL	SCOTTSBORO	SCOTTSBORO MUNI-WORD	4A6	15
AL	JASPE.	WALKER COUNTY-BEVIL	LO2	14
AL	BESSEMER	BESSEMER	2A3	13
AL	MONTGOMERY	KERSHAW	AL12	9
AL	ALABASTER	SHELBY COUNTY	21A	7
AL	CULLMAN	FOLSOM FIELD	3A1	6
AL	FAIRHOPE	FAIRHOPE MUNI	4R4	6
AL	ALEXANDER CITY	THOMAS C RUSSELL FLD	ALX	5
AL	VERNON	LAMAR COUNTY	M55	5
AL	COURTLAND	INDUSTRIAL AIRPARK	9A4	5
AL	JACKSONVILLE	JACKSONVILLE MUNI	84A	5
AL	HAMILTON	MARION COUNTY	HAB	5
AL	JACKSON	JACKSON MUNI	4R3	4
AL	FAYETTE	RICHARD ARTHUR FIELD	M95	3
AL	EUFULA	WEEDON FIELD	EUF	3
AL	CAMDEN	CAMDEN MUNI	61A	2
AL	CLANTON	GRAGG-WADE FIELD	O2A	2
AL	SELMA	CRAIG FIELD	SEM	2
AL	GREENVILLE	GREENVILLE MUNI	PRN	0
AL	ALBERTVILLE	THE ALBERTVILLE MUNI	8A0	0
AL	TOTAL: 38 AIRPORT(S)			2,074,348
AQ	PAGO PAGO	PAGO PAGO INTL	PPG	75,878
AQ	FITIUTA VILLAGE	FITIUTA	FAQ	5,821
AQ	OFU VILLAGE	OFU	Z08	4,071
AQ	TOTAL: 3 AIRPORT(S)			85,770
AR	LITTLE ROCK	ADAMS FIELD	LIT	977,062
AR	FAYETTEVILLE	DRAKE FIELD	FYV	159,615
AR	FORT SMITH	FORT SMITH MUNI	FSM	107,363
AR	TEXARKANA	TEXARKANA REGIONAL-W	TXK	40,073
AR	MOUNTAIN HOME	BAXTER COUNTY REGION	BPK	4,832
AR	SPRINGDALE	SPRINGDALE MUNI	ASG	~ 754

REPORT V2

U.S. AIRPORT ENPLANEMENT ACTIVITY SUMMARY FOR CY 1991
LISTED BY STATE AND BY RANK ORDER WITHIN THE STATE

STATE	ASSOCIATED CITY	AIRPORT NAME	LOCID	ENPLANEMENTS
AR	HOT SPRINGS	MEMORIAL FIELD	HOT	3,228
AR	HARRISON	BOONE COUNTY	HRO	2,893
AR	EL DORADO	GOODWIN FIELD	ELD	1,857
AR	CAMDEN	HARRELL FIELD	CDH	697
AR	JACKSONVILLE	LITTLE ROCK AFB	LRF	530
AR	JONESBORO	JONESBORO MUNI	JBR	301
AR	ROGERS	ROGERS MUNICIPAL-CAR	ROG	159
AR	STUTTGART	STUTTGART MUNI	SGT	42
AR	BENTONVILLE	BENTONVILLE MUNI/LOU	HOO	39
AR	PINE BLUFF	GRIDER FIELD	PBF	37
AR	RUSSELLVILLE	RUSSELLVILLE MUNI	MO8	20
AR	CROSSETT	CROSSETT MUNI	CRT	19
AR	CORNING	CORNING MUNI	4M9	12
AR	LAKE VILLAGE	LAKE VILLAGE MUNI	M32	8
AR	SILOAM SPRINGS	SMITH FIELD	SLG	5
AR	CONWAY	DENNIS F CANTRELL FI	MO3	5
AR	HOPE	HOPE MUNI	M18	5
AR	MAGNOLIA	MAGNOLIA MUNI	AGO	1
AR	MORRILTON	PETIT JEAN PARK	MPJ	0
AR	TOTAL: 25 AIRPORT(S)			1,302,153
AZ	PHOENIX	PHOENIX SKY HARBOR I	PHX	11,111,488
AZ	TUCSON	TUCSON INTL	TUS	1,218,428
AZ	GRAND CANYON	GRAND CANYON NATIONA	GCN	383,001
AZ	YUMA	YUMA MCAS/YUMA INTL	YUM	60,937
AZ	FLAGSTAFF	FLAGSTAFF PULLIAM	FLG	45,835
AZ	BULLHEAD CITY	BULLHEAD LAUGHLIN	PO8	34,737
AZ	LAKE HAVASU CITY	LAKE HAVASU CITY	HII	13,893
AZ	FORT HUACHUCA/SIERRA	LIBBY AAF/SIERRA VIS	FHU	8,517
AZ	PRESCOTT	ERNEST A LOVE FIELD	PRC	5,714
AZ	PAGE	PAGE MUNI	PGA	4,814
AZ	SEDONA	SEDONA	SEZ	3,345
AZ	KINGMAN	KINGMAN	IGM	1,975
AZ	WHITERIVER	WHITERIVER	E24	1,792
AZ	CHANDLER	CHANDLER MUNI	P10	604
AZ	TAYLOR	TAYLOR	4E0	513
AZ	TUCSON	DAVIS-MONTHAN AFB	DMA	180
AZ	SCOTTSDALE	SCOTTSDALE MUNI	SDL	117
AZ	PAYSON	PAYSON	EB9	98
AZ	WINDOW ROCK	WINDOW ROCK	P34	85
AZ	KAYENTA	KAYENTA	OV7	38
AZ	PHOENIX	PHOENIX-DEER VALLEY	DVT	12
AZ	DOUGLAS BISBEE	BISBEE DOUGLAS INTL	DUG	12
AZ	PARKER	AVI SUQUILLA	P20	8
AZ	ELOY	ELOY MUNI	EB0	4
AZ	NOGALES	NOGALES INTL	OLS	3
AZ	MESA	FALCON FLD	FFZ	2
AZ	MARBLE CANYON	MARBLE CANYON	L41	0
AZ	TOTAL: 27 AIRPORT(S)			12,875,902
CA	LOS ANGELES	LOS ANGELES INTL	LAX	22,519,898
CA	SAN FRANCISCO	SAN FRANCISCO INTL	SFO	15,188,828
CA	SAN DIEGO	SAN DIEGO INTL-LINDS	SAN	5,817,219
CA	SAN JOSE	SAN JOSE INTERNATIONAL	SJC	3,443,484
CA	OAKLAND	METROPOLITAN OAKLAND	OAK	3,013,384
CA	ONTARIO	ONTARIO INTL	ONT	2,872,927
CA	SANTA ANA	JOHN WAYNE AIRPORT-O	SNA	2,838,331

REPORT V2

U.S. AIRPORT ENPLANEMENT ACTIVITY SUMMARY FOR CY 1991
LISTED BY STATE AND BY RANK ORDER WITHIN THE STATE

STATE	ASSOCIATED CITY	AIRPORT NAME	LOCID	ENPLANEMENTS
CA	SACRAMENTO	SACRAMENTO METROPOLI	SMF	2,175,686
CA	BURBANK	BURBANK-GLENDALE-PAS	BUR	1,843,247
CA	LONG BEACH	LONG BEACH /DAUGHERT	LGB	650,846
CA	FRESNO	FRESNO AIR TERMINAL	FAT	439,728
CA	PALM SPRINGS	PALM SPRINGS REGIONA	PSP	417,318
CA	SANTA BARBARA	SANTA BARBARA MUNI	SBA	293,179
CA	MONTEREY	MONTEREY PENINSULA	MRY	213,808
CA	BAKERSFIELD	MEADOWS FIELD	BFL	132,604
CA	SAN LUIS OBISPO	SAN LUIS OBISPO COUN	SBP	83,984
CA	ARCATA/EUREKA	ARCATA	ACV	71,834
CA	REDDING	REDDING MUNI	ROD	62,385
CA	SANTA ROSA	SONOMA COUNTY	STS	58,961
CA	SOUTH LAKE TAHOE	LAKE TAHOE	TVL	44,020
CA	STOCKTON	STOCKTON METROPOLITA	SCK	39,733
CA	OXNARD	OXNARD	OXR	38,325
CA	SANTA MARIA	SANTA MARIA PUBLIC	SMX	38,835
CA	SAN BERNARDINO	NORTON AFB	SBD	33,508
CA	MODESTO	MODESTO CITY-COUNTY-	MOD	30,231
CA	PALMDALE	PALMDALE PRODN FLT/T	PMD	20,012
CA	INYO KERN	INYO KERN	IYK	19,065
CA	CHICO	CHICO MUNI	CTC	18,257
CA	CONCORD	BUCHANAN FIELD	CCR	17,935
CA	IMPERIAL	IMPERIAL COUNTY	IPL	10,372
CA	VISALIA	VISALIA MUNI	VIS	9,265
CA	FAIRFIELD	TRAVIS AFB	SUU	9,010
CA	CARLSBAD	MC CLELLAN-PALOMAR	CRQ	8,551
CA	AVALON	CATALINA	AVX	7,774
CA	MERCED	MERCED MUNICIPAL/MAC	MCE	5,256
CA	MAMMOTH LAKES	MAMMOTH - JUNE LAKES	MMH	4,907
CA	SAN PEDRO	PORTS O'CALL	CAS2	4,408
CA	LOMPOC	LOMPOC	LPC	3,697
CA	SALINAS	SALINAS MUNI	SNS	3,136
CA	CRESCENT CITY	JACK MC NAMARA FIELD	CEC	2,910
CA	WILLITS	ELLS FIELD-WILLIYS M	O28	2,522
CA	RIVERSIDE	RIVERSIDE MUNI	RAL	2,053
CA	VAN NUYS	VAN NUYS	VNY	1,721
CA	POINT MUGU	POINT MUGU NAS	NTD	1,299
CA	SACRAMENTO	SACRAMENTO EXECUTIVE	SAC	1,120
CA	SAN DIEGO	NORTH ISLAND NAS /HA	NZY	599
CA	SACRAMENTO	MC CLELLAN AFB	MCC	588
CA	SANTA ANA	EL TORO MCAS	NZJ	461
CA	BISHOP	BISHOP	BIH	433
CA	LOMPOC	VANDENBERG AFB	VBG	332
CA	SAN DIEGO	MIRAMAR NAS /MITSCH	NKX	298
CA	NOVATO	GNOSS FIELD	O56	287
CA	SAN DIEGO	MONTGOMERY FIELD	MYF	283
CA	PALM SPRINGS	BERMUDA DUNES	UDD	281
CA	SANTA MONICA	SANTA MONICA MUNI	SNO	278
CA	BIG BEAR	BIG BEAR CITY	L35	201
CA	SANTA YNEZ	SANTA YNEZ	IZA	195
CA	LA VERNE	BRACKETT FIELD	POC	180
CA	SUSANVILLE	SUSANVILLE MUNI	SVE	165
CA	CALEXICO	CALEXICO INTL	CXL	154
CA	MOUNTAIN VIEW	MOFFETT FIELD NAS	NUJ	135
CA	RIVERSIDE	MARCH AFB	RIV	130
CA	LINCOLN	LINCOLN MUNI	O51	127
CA	COLUMBIA	COLUMBIA	O22	127
CA	BRAWLEY	BRAWLEY MUNI	BWC	113
CA	VICTORVILLE	GEORGE AFB	VCV	110

REPORT V2

U.S. AIRPORT ENPLANEMENT ACTIVITY SUMMARY FOR CY 1991
LISTED BY STATE AND BY RANK ORDER WITHIN THE STATE

STATE	ASSOCIATED CITY	AIRPORT NAME	LOCID	ENPLANEMENTS
CA	LANCASTER	GENERAL WM J FOX AIR	WJF	86
CA	NEEDLES	NEEDLES	EED	82
CA	YUBA CITY	SUTTER COUNTY	052	76
CA	NAPA	NAPA COUNTY	APC	68
CA	SAN DIEGO/EL CAJON/	GILLESPIE FIELD	SEE	61
CA	GRASS VALLEY	NEVADA COUNTY AIR PA	017	58
CA	EUREKA	MURRAY FIELD	EKA	39
CA	TORRANCE	TORRANCE MUNI	TOA	23
CA	ATWATER	ATWATER MUNI	001	20
CA	UKIAH	UKIAH MUNI	UKI	20
CA	RED BLUFF	RED BLUFF MUNI	RBL	18
CA	MARIPOSA	MARIPOSA-YOSEMITE	088	15
CA	LIVERMORE	LIVERMORE MUNI	LVK	15
CA	MARYSVILLE	YUBA COUNTY	MYV	15
CA	OAKDALE	OAKDALE	027	14
CA	MURRIETA/TEMECULA	FRENCH VALLEY	F70	13
CA	DUNSMUIR	DUNSMUIR MUNI-MOTT	106	12
CA	EL MONTE	EL MONTE	EMT	10
CA	DELANO	DELANO MUNI	DLO	10
CA	GARBERVILLE	GARBERVILLE	018	8
CA	AUBURN	AUBURN MUNI	AUN	8
CA	TEHACHAPI	TEHACHAPI MUNI	TSP	8
CA	BLYTHE	BLYTHE	BLH	8
CA	PLACERVILLE	PLACERVILLE	PVF	7
CA	TRACY	TRACY MUNI	036	7
CA	HESPERIA	HESPERIA	L26	7
CA	PALM SPRINGS	THERMAL	TRM	6
CA	SAN DIEGO	BROWN FIELD MUNI	SOM	6
CA	ALTURAS	ALTURAS MUNI	000	6
CA	FULLERTON	FULLERTON MUNI	FUL	6
CA	FALL RIVER MILLS	FALL RIVER MILLS	089	6
CA	SAN SIMEON	PIEDRAS BLANCAS CGLS	87Q	6
CA	HAYWARD	HAYWARD AIR TERMINAL	HWD	5
CA	RIALTO	RIALTO MUNI /MIRO FL	L87	5
CA	CHOWCHILLA	CHOWCHILLA	206	5
CA	SAN CARLOS	SAN CARLOS	SQL	5
CA	DAGGETT	BARSTOW-DAGGETT	DAG	5
CA	PASO ROBLES	PASO ROBLES MUNI	PRB	4
CA	VACAVILLE	NUT TREE	045	4
CA	LODI	KINGDON AIRPARK	020	4
CA	CHINO	CHINO	CNO	4
CA	SANTA PAULA	SANTA PAULA	SZP	4
CA	PORTERVILLE	PORTERVILLE MUNI	PTV	4
CA	SAN JOSE	REID-HILLVIEW OF SAN	RHV	4
CA	PALO ALTO	PALO ALTO ARPT OF SA	PAO	4
CA	TRUCKEE	TRUCKEE-TAHOE	TRK	3
CA	EUREKA	EUREKA MUNI	033	3
CA	CAMERON PARK	CAMERON AIRPARK	061	3
CA	MONTAGUE	SISKIYOU COUNTY	SIY	3
CA	CHESTER	CHESTER	005	3
CA	HEALDSBURG	HEALDSBURG MUNI	031	2
CA	LOS BANOS	LOS BANOS MUNI	LSN	2
CA	REDDING	BENTON FIELD	085	2
CA	LODI	LODI	103	2
CA	WATSONVILLE	WATSONVILLE MUNI	WVI	2
CA	KING CITY	MESA DEL REY	KIC	2
CA	REEDLEY	REEDLEY MUNI	032	1
CA	TULARE	MEFFORD FIELD	TLR	1
CA	FRESNO	SIERRA SKY PARK	Q60	1

REPORT V2

U.S. AIRPORT ENPLANEMENT ACTIVITY SUMMARY FOR CY 1991
LISTED BY STATE AND BY RANK ORDER WITHIN THE STATE

STATE	ASSOCIATED CITY	AIRPORT NAME	LOCID	ENPLANEMENTS
CA	LITTLE RIVER	LITTLE RIVER	048	1
CA	BORREGO SPRINGS	BORREGO VALLEY	LO8	0
CA	RIO LINDA	RIO LINDA	Q94	0
CA	TOTAL: 128 AIRPORT(S)			62,115,478
CO	DENVER	STAPLETON INTL	DEN	13,270,540
CO	COLORADO SPRINGS	CITY OF COLORADO SPR	COS	624,431
CO	ASPEN	ASPEN-PITKIN CO/SARD	ASE	208,041
CO	GRAND JUNCTION	WALKER FIELD	GJT	133,735
CO	DURANGO	DURANGO-LA PLATA COU	DRD	89,843
CO	HAYDEN	YAMPA VALLEY	HDN	59,129
CO	PUEBLO	PUEBLO MEMORIAL	PUB	57,897
CO	STEAMBOAT SPRINGS	STEAMBOAT SPRINGS/BO	SBS	47,491
CO	GUNNISON	GUNNISON COUNTY	GUC	48,878
CO	EAGLE	EAGLE COUNTY REGIONA	EGE	30,308
CO	MONTROSE	MONTROSE COUNTY	MTJ	25,953
CO	FORT COLLINS/LOVELAN	FORT COLLINS-LOVELAN	FNL	21,818
CO	TELLURIDE	TELLURIDE REGIONAL	TEX	15,491
CO	ALAMOSA	SAN LUIS VALLEY REGI	ALS	7,861
CO	CORTEZ	CORTEZ-MONTEZUMA COU	CEZ	6,303
CO	LAMAR	LAMAR MUNI	LAA	3,188
CO	LAS ANIMAS	CITY AND COUNTY	7V9	350
CO	DENVER	CENTENNIAL	APA	225
CO	LA JUNTA	LA JUNTA MUNI	LHX	84
CO	DENVER	JEFFCO	BJC	50
CO	CRAIG	CRAIG-MOFFAT	CAG	35
CO	RIFLE	GARFIELD COUNTY REGI	RIL	29
CO	BURLINGTON	KIT CARSON COUNTY	5CO	21
CO	JULESBURG	JULESBURG MUNI	7V8	12
CO	MONTE VISTA	MONTE VISTA MUNI	MVI	12
CO	GRANBY	GRANBY-GRAND COUNTY	GNB	11
CO	KREMMLING	MC ELROY AIRFIELD	2OV	9
CO	TRINIDAD	LAS ANIMAS COUNTY	TAD	9
CO	FORT COLLINS	DOWNTOWN FORT COLLIN	3V5	8
CO	GREELEY	GREELEY-WELD COUNTY	GXY	6
CO	DELTA	BLAKE FIELD	1V9	5
CO	SALIDA	HARRIET ALEXANDER FI	OV2	5
CO	RANGELY	RANGELY	4V0	4
CO	WRAY	WRAY MUNI	2V5	3
CO	PAGOSA SPRINGS	STEVENS FIELD	2V1	3
CO	LEADVILLE	LAKE COUNTY	LXV	3
CO	HOLYOKE	HOLYOKE	8V5	3
CO	FORT MORGAN	FORT MORGAN MUNI	3V4	2
CO	BOULDER	BOULDER MUNI	1V5	2
CO	LA VETA	CUCHARA VALLEY AT LA	07V	2
CO	BRUSH	BRUSH MUNI	7V5	2
CO	CANON CITY	FREMONT COUNTY	1V8	2
CO	MEEKER	MEEKER	2V3	1
CO	STERLING	CROSSON FIELD	STK	1
CO	CREEDE	MINERAL COUNTY MEMOR	Q39	1
CO	LONGMONT	VANCE BRAND	2V2	1
CO	LIMON	LIMON MUNI	LIC	1
CO	WALSENBURG	JOHNSON FIELD	4V1	1
CO	TOTAL: 48 AIRPORT(S)			14,647,206
CQ	OBYAN	SAIPAN INTL	GSN	488,490
CQ	ROTA ISLAND	ROTA INTL	GRD	36,228

REPORT V2

U.S. AIRPORT ENPLANEMENT ACTIVITY SUMMARY FOR CY 1991
LISTED BY STATE AND BY RANK ORDER WITHIN THE STATE

STATE	ASSOCIATED CITY	AIRPORT NAME	LOCID	ENPLANEMENTS
CQ	PEIPEINIMARU	WEST TINIAN	TNI	26,608
CQ	TOTAL:	3 AIRPORT(S)		531,328
CT	WINDSOR LOCKS	BRADLEY INTL	BDL	2,235,121
CT	NEW HAVEN	TWEED-NEW HAVEN	HVN	100,470
CT	BRIDGEPORT	IGOR I SIKORSKY MEMO	BDR	82,088
CT	GROTON/NEW LONDON/	GROTON-NEW LONDON	GON	27,192
CT	HARTFORD	HARTFORD-BRAINARD	HFD	925
CT	OXFORD	WATERBURY-OXFORD	OXC	170
CT	DANBURY	DANBURY MUNI	DXR	25
CT	MADISON	GRISWOLD	NO4	9
CT	PLAINVILLE	ROBERTSON FIELD	488	5
CT	CHESTER	CHESTER	389	2
CT	TOTAL:	10 AIRPORT(S)		2,428,007
DE	DOVER	DOVER AFB	DOV	8,861
DE	WILMINGTON	NEW CASTLE COUNTY	ILG	3,048
DE	GEORGETOWN	SUSSEX COUNTY	GED	12
DE	DOVER/CHESWOLD	DELAWARE AIRPARK	33N	8
DE	TOTAL:	4 AIRPORT(S)		9,927
FL	MIAMI	MIAMI INTL	MIA	12,500,638
FL	ORLANDO	ORLANDO INTL	MCO	8,839,819
FL	TAMPA	TAMPA INTL	TPA	4,748,930
FL	FORT LAUDERDALE	FORT LAUDERDALE/HOLL	FLL	3,980,913
FL	WEST PALM BEACH	PALM BEACH INTL	PBI	2,524,206
FL	FORT MYERS	SOUTHWEST FLORIDA RE	RSW	1,708,824
FL	JACKSONVILLE	JACKSONVILLE INTL	JAX	1,277,495
FL	SARASOTA/BRADENTON/	SARASOTA-BRADENTON	SRQ	923,212
FL	PENSACOLA	PENSACOLA REGIONAL	PNS	448,824
FL	DAYTONA BEACH	DAYTONA BEACH REGION	DAB	430,166
FL	TALLAHASSEE	TALLAHASSEE REGIONAL	TLH	415,277
FL	MELBOURNE	MELBOURNE REGIONAL	MLB	335,027
FL	KEY WEST	KEY WEST INTL	EYW	189,566
FL	GAINESVILLE	GAINESVILLE REGIONAL	GNV	173,280
FL	VALPARAISO	EGLIN AFB	VPS	153,224
FL	ST PETERSBURG/CLEARW	ST PETERSBURG/CLEARW	PIE	143,643
FL	PANAMA CITY	PANAMA CITY-BAY COUN	PFN	101,911
FL	NAPLES	NAPLES MUNI	APF	56,236
FL	MARATHON	MARATHON	MTH	18,870
FL	MIAMI	CHALK	X44	11,048
FL	VERO BEACH	VERO BEACH MUNI	VRB	5,859
FL	JACKSONVILLE	JACKSONVILLE NAS /TO	NIP	3,544
FL	JACKSONVILLE	CRAIG MUNI	CRG	1,207
FL	PANAMA CITY	TYNDALL AFB	PAM	1,072
FL	FORT LAUDERDALE	FORT LAUDERDALE EXEC	FXE	842
FL	FORT PIERCE	ST LUCIE COUNTY INTL	FPR	758
FL	ORLANDO	CENTRAL FLORIDA REGI	SFB	557
FL	TAMPA	PETER O'KNIGHT	TPF	509
FL	MAYPORT	MAYPORT NAS	NRB	495
FL	SEBRING	SEBRING REGIONAL	SEF	450
FL	FORT MYERS	PAGE FIELD	FMY	296
FL	ORLANDO	ORLANDO EXECUTIVE	ORL	218
FL	KEY WEST	KEY WEST NAS /BOCA C	NQX	196
FL	DESTIN	DEST.N-FORT WALTON B	81J	171
FL	JACKSONVILLE	CECIL FIELD NAS	NZC	152

REPORT V2

U.S. AIRPORT ENPLANEMENT ACTIVITY SUMMARY FOR CY 1991
LISTED BY STATE AND BY RANK ORDER WITHIN THE STATE

STATE	ASSOCIATED CITY	AIRPORT NAME	LOCID	ENPLANEMENTS
FL	MIAMI	OPA LOCKA	OPF	111
FL	MIAMI	KENDALL-TAMIAMI EXEC	TMB	108
FL	HOMESTEAD	HOMESTEAD GENERAL AV	X51	103
FL	KEY LARGO	OCEAN REEF CLUB	X09	103
FL	COCOA BEACH	PATRICK AFB	COF	93
FL	LAKELAND	LAKELAND LINDER REGI	LAL	89
FL	TAMPA	MAC DILL AFB	MCF	88
FL	STUART	WITHAM FIELD	SUA	82
FL	LEESBURG	LEESBURG MUNI	LEE	58
FL	OCALA	OCALA MUNI /JIM TAYL	OCF	56
FL	COCOA BEACH	CAPE CANAVERAL AFS S	XMR	55
FL	KISSIMMEE	KISSIMMEE MUNI	ISM	45
FL	ST AUGUSTINE	ST AUGUSTINE	SGJ	31
FL	MIAMI	DADE-COLLIER TRAININ	TNT	20
FL	BUNNELL	FLAGLER COUNTY	X47	20
FL	VENICE	VENICE MUNI	VNC	16
FL	BOCA RATON	BOCA RATON	BCT	16
FL	BARTOW	BARTOW MUNI	BOW	18
FL	CRYSTAL RIVER	CRYSTAL RIVER-HOMOSA	X31	15
FL	ST PETERSBURG	ALBERT WHITTED	SPG	12
FL	MARCO ISLAND	MARCO ISLAND	MYK	8
FL	PALATKA	KAY LARKIN	Z8J	7
FL	BROOKSVILLE	HERNANDO COUNTY	BKV	6
FL	CLEARWATER	CLEARWATER AIR PARK	CLW	6
FL	POMPANO BEACH	POMPANO BEACH AIRPAR	PMP	4
FL	TITUSVILLE	SPACE CENTER EXECUTI	TIX	4
FL	NEW PORT RICHEY	TAMPA BAY EXECUTIVE	X41	4
FL	DELAND	DELAND MUNI-SIDNEY H	DED	3
FL	MARIANNA	MARIANNA MUNI	MAI	3
FL	FELLSMERE	FELLSMERE	4FL3	2
FL	PUNTA GORDA	CHARLOTTE COUNTY	PGD	2
FL	AVON PARK	MACDILL AFB AUX FLD	AGR	2
FL	LA BELLE	LA BELLE MUNI	X14	1
FL	TOTAL:	68 AIRPORT(S)		38,978,820
GA	ATLANTA	THE WILLIAM B HARTSF	ATL	18,886,533
GA	SAVANNAH	SAVANNAH INTERNATIONAL	SAV	480,538
GA	AUGUSTA	BUSH FIELD	AGS	234,541
GA	COLUMBUS	COLUMBUS METROPOLITA	CSG	121,108
GA	ALBANY	SOUTHWEST GEORGIA RE	ABY	44,338
GA	MACON	MIDDLE GEORGIA REGIO	MCN	32,101
GA	BRUNSWICK	GLYNCO JETPORT	BQK	26,110
GA	VALDOSTA	VALDOSTA REGIONAL	VLD	18,098
GA	ATHENS	ATHENS/BEN EPPS	AHN	16,902
GA	FORT BENNING(COLUMBU	LAWSON AAF	LSF	10,064
GA	SAVANNAH	HUNTER AAF	SVN	6,281
GA	ATLANTA	FULTON COUNTY AIRPOR	FTY	1,489
GA	STATESBORO	STATESBORO MUNI	TBR	650
GA	VALDOSTA	MOODY AFB	VAD	536
GA	ATLANTA	DEKALB-PEACHTREE	POK	403
GA	AUGUSTA	DANIEL FIELD	DNL	302
GA	MARIETTA	DOBBINS AFB	MGE	293
GA	DUBLIN	W H 'BUD' BARRON	DBN	58
GA	WARNER ROBINS	ROBINS AFB	WRB	44
GA	ADEL	COOK COUNTY	15J	35
GA	LA GRANGE	CALLAWAY	LGC	18
GA	GAINESVILLE	LEE GILMER MEMORIAL	GVL	11
GA	CAMILLA	CAMILLA-MITCHELL COU	CXU	10

REPORT V2

U.S. AIRPORT ENPLANEMENT ACTIVITY SUMMARY FOR CY 1991
LISTED BY STATE AND BY RANK ORDER WITHIN THE STATE

STATE	ASSOCIATED CITY	AIRPORT NAME	LOCID	ENPLANEMENTS
GA	WAYCROSS	WAYCROSS-WARE COUNTY	AYS	9
GA	CARTERSVILLE	CARTERSVILLE	BAO	7
GA	BRUNSWICK	MALCOLM MC KINNON	SSI	6
GA	LAFAYETTE	BARWICK LAFAYETTE	9A5	6
GA	MARIETTA	COBB COUNTY-MC COLLU	RYY	5
GA	SANDERSVILLE	KAOLIN FIELD	OKZ	5
GA	AMERICUS	SOUTHER FIELD	ACJ	5
GA	THOMASVILLE	THOMASVILLE MUNI	TVI	4
GA	MILLEDGEVILLE	BALDWIN COUNTY	MLJ	4
GA	DALTON	DALTON MUNI	DNN	4
GA	ATLANTA	PEACHTREE CITY-FALCO	2A9	3
GA	BAINBRIDGE	DECATUR COUNTY INDUS	BGE	3
GA	CALHOUN	TOM B. DAVID FLD	CZL	1
GA	HAMPTON	HENRY COUNTY - MORRI	4A7	0
GA	TOTAL:	37 AIRPORT(S)		19,880,503
GU	AGANA	AGANA NAS	NGM	1,112,628
GU	ANDERSEN,MARIANA ISL	ANDERSEN AFB	UAM	8,484
GU	TOTAL:	2 AIRPORT(S)		1,119,112
HI	HONOLULU	HONOLULU INTL	HNL	10,914,002
HI	KAHULUI	KAHULUI	OGG	2,187,932
HI	LIHUE	LIHUE	LIH	1,259,388
HI	KAILUA/KONA	KEAHOLE	KOA	988,584
HI	HILO	HILO INTERNATIONAL	ITO	687,847
HI	LAHAINA	KAPALUA-WEST MAUI	JHM	183,678
HI	KAUNAKAKAI	MOLOKAI	MKK	148,129
HI	LANAI CITY	LANAI	LNY	80,475
HI	HANA	HANA	HNM	13,940
HI	KALAUPAPA	KALAUPAPA	LUP	7,279
HI	KAMUELA	WAIMEA-KOHALA	MJE	8,989
HI	JOHNSTON ISLAND	JOHNSTON ATOLL	JON	2,844
HI	KANEODHE	KANEODHE BAY MCAS(MOK	NGF	144
HI	TOTAL:	13 AIRPORT(S)		18,408,989
IA	DES MOINES	DES MOINES INTL	DSM	718,927
IA	CEDAR RAPIDS	CEDAR RAPIDS MUNI	CID	392,543
IA	SIOUX CITY	SIOUX GATEWAY	SUX	87,494
IA	WATERLOO	WATERLOO MUNI	ALD	55,348
IA	DUBUQUE	DUBUQUE REGIONAL	DBQ	37,007
IA	BURLINGTON	BURLINGTON MUNI	BRL	24,984
IA	MASON CITY	MASON CITY MUNI	MCW	14,288
IA	FORT DODGE	FORT DODGE REGIONAL	FOD	7,222
IA	SPENCER	SPENCER MUNI	SPW	5,893
IA	OTTUMWA	OTTUMWA INDUSTRIAL	OTM	1,758
IA	AMES	AMES MUNI	AMW	1,208
IA	DENISON	DENISON MUNI	DNS	204
IA	BLOOMFIELD	BLOOMFIELD MUNI	4K6	100
IA	MARSHALLTOWN	MARSHALLTOWN MUNI	MIW	87
IA	NEWTON	NEWTON MUNI	TNU	52
IA	MUSCATINE	MUSCATINE MUNI	MJT	29
IA	CLINTON	CLINTON MUNI	CWI	14
IA	SHELDON	SHELDON MUNI	SHL	13
IA	RED OAK	RED OAK MUNI	RDK	11
IA	PERRY	PERRY MUNI	PRO	11
IA	DAVENPORT	DAVENPORT MUNI	DVN	11

REPORT V2

U.S. AIRPORT ENPLANEMENT ACTIVITY SUMMARY FOR CY 1991
LISTED BY STATE AND BY RANK ORDER WITHIN THE STATE

STATE	ASSOCIATED CITY	AIRPORT NAME	LOCID	ENPLANEMENTS
IA	PELLA	PELLA MUNI	PEA	10
IA	CRESTON	CRESTON MUNI	CSQ	9
IA	IOWA CITY	IOWA CITY MUNI	IOW	8
IA	OSCEOLA	OSCEOLA MUNICIPAL	I75	8
IA	SIOUX CENTER	SIOUX CENTER MUNI	SOY	5
IA	TIPTON	MATHEWS MEMORIAL	8C4	5
IA	CHEROKEE	CHEROKEE MUNI	CKP	5
IA	BOONE	BOONE MUNI	BNW	4
IA	WASHINGTON	WASHINGTON MUNI	AWG	4
IA	SPIRIT LAKE	SPIRIT LAKE MUNICIPAL	SIAS	3
IA	MOUNT PLEASANT	MOUNT PLEASANT MUNI	MPZ	3
IA	IOWA FALLS	IOWA FALLS MUNI	IFA	3
IA	CARROLL	ARTHUR N NEU	CIN	3
IA	CHARITON	CHARITON MUNI	CNC	2
IA	ESTHERVILLE	ESTHERVILLE MUNI	EST	2
IA	JEFFERSON	JEFFERSON MUNI	EFW	2
IA	OSKALOOSA	OSKALOOSA MUNI	OGA	1
IA	EMMETSBURG	EMMETSBURG MUNI	EGQ	1
IA	AUDUBON	AUDUBON COUNTY	ADU	1
IA	WEBSTER CITY	WEBSTER CITY MUNI	EBS	1
IA	HAMPTON	HAMPTON MUNI	HPT	1
IA	STORM LAKE	STORM LAKE MUNI	SLB	1
IA	KEOKUK	KEOKUK MUNI	EOK	1
IA	GUTHRIE CENTER	GUTHRIE CENTER MUNI	OYO	0
IA	TOTAL:	45 AIRPORT(S)		1,347,281
ID	BOISE	BOISE AIR TERMINAL /	BOI	585,031
ID	IDAHO FALLS	FANNING FIELD	IDA	123,678
ID	HAILEY	FRIEDMAN MEMORIAL	SUN	40,979
ID	LEWISTON	LEWISTON-NEZ PERCE C	LWS	38,798
ID	TWIN FALLS	TWIN FALLS-SUN VALLE	TWF	33,574
ID	POCATELLO	POCATELLO REGIONAL	PIH	33,288
ID	COEUR D'ALENE	COEUR D'ALENE AIR TE	COE	7,725
ID	SALMON	LEMHI COUNTY	CMN	878
ID	STANLEY	STANLEY	2U1	279
ID	MOUNTAIN HOME	MOUNTAIN HOME AFB	MUO	253
ID	MC CALL	MC CALL	MYL	233
ID	GRANGEVILLE	IDAHO COUNTY	S80	13
ID	CHALLIS	CHALLIS	U15	12
ID	KELLOGG	SHOSHONE COUNTY	S83	9
ID	SANDPOINT	SANDPOINT	S88	8
ID	HAILEY	MAGIC RESERVOIR	U93	7
ID	BONNERS FERRY	BOUNDARY COUNTY	855	4
ID	CALDWELL	CALDWELL INDUSTRIAL	U35	4
ID	ST MARIES	ST MARIES MUNI	S72	4
ID	ARCO	ARCO-BUTTE COUNTY	U57	3
ID	REXBURG	REXBURG-MADISON COUN	U11	2
ID	COUNCIL	COUNCIL MUNI	U82	2
ID	TOTAL:	22 AIRPORT(S)		864,758
IL	CHICAGO	CHICAGO O'HARE INTL	ORD	27,827,241
IL	CHICAGO	CHICAGO MIDWAY	MDW	3,241,851
IL	MOLINE	QUAD-CITY	MLI	327,411
IL	PEORIA	GREATER PEORIA REGIO	PIA	205,940
IL	CHAMPAIGN/URBANA/	UNIVERSITY OF ILLINO	CMJ	171,251
IL	SPRINGFIELD	CAPITAL	SPI	118,034
IL	ROCKFORD	GREATER ROCKFORD	RFD	110,503

REPORT V2

U.S. AIRPORT ENPLANEMENT ACTIVITY SUMMARY FOR CY 1991
LISTED BY STATE AND BY RANK ORDER WITHIN THE STATE

STATE	ASSOCIATED CITY	AIRPORT NAME	LOCID	ENPLANEMENTS
IL	BLOOMINGTON/NORMAL	BLOOMINGTON/NORMAL	BMI	84,398
IL	DECATUR	DECATUR	DEC	48,810
IL	CHICAGO	MERRILL C MEIGS	CGX	21,274
IL	QUINCY	QUINCY MUNI BALDWIN	UIN	20,898
IL	MARION	WILLIAMSON COUNTY RE	MWA	15,334
IL	CHICAGO/WHEELING/	PAL-WAUKEE	PWK	4,064
IL	CHICAGO	LANSING MUNI	3HA	2,232
IL	MOUNT VERNON	MOUNT VERNON/OUTLAND	MVN	2,102
IL	DIXON	DIXON MUNI-CHARLES R	C73	1,204
IL	MATTOON/CHARLESTON	COLES COUNTY MEMORIA	MTO	1,139
IL	STERLING ROCKFALLS	WHITESIDE CO ARPT-JO	SQI	434
IL	CAHOKIA/ST LOUIS	ST LOUIS DOWNTOWN -	CPS	402
IL	GREENVILLE	GREENVILLE	GRE	334
IL	GLENVIEW	GLENVIEW NAS	NBU	287
IL	CHICAGO/WEST CHICAGO	DUPAGE	DPA	224
IL	GALESBURG	GALESBURG MUNI	GBG	220
IL	DANVILLE	VERMILION COUNTY	DNV	175
IL	CHICAGO/AURORA	AURORA MUNI	ARR	168
IL	CANTON	INGERSOLL	CTK	157
IL	ROCK ISLAND	FRANCISCAN	OISO	144
IL	PERU	ILLINOIS VALLEY RGNL	VYS	132
IL	ALTON/ST LOUIS	ST LOUIS REGIONAL	ALN	117
IL	CARBONDALE/MURPHYSBO	SOUTHERN ILLINOIS	MDH	88
IL	LAKE IN THE HILLS	LAKE IN THE HILLS	3CK	82
IL	DE KALB	DE KALB TAYLOR MUNI	DKB	73
IL	ROCHELLE	ROCHELLE MUNI AIRPOR	12C	60
IL	CHICAGO/WAUKEGAN	WAUKEGAN REGIONAL	UGN	43
IL	EFFINGHAM	EFFINGHAM COUNTY MEM	1H2	37
IL	ROBINSON	ROBINSON MUNI	RSV	36
IL	FREEPOT	ALBERTUS	FEP	30
IL	LAWRENCEVILLE	LAWRENCEVILLE-VINCEN	LWV	27
IL	LITCHFIELD	LITCHFIELD MUNI	3LF	25
IL	APPLE RIVER	APPLE CANYON AIRFIEL	IL12	21
IL	JACKSONVILLE	JACKSONVILLE MUNI	IJX	14
IL	SALEM	SALEM-LECKRONE	SLO	9
IL	LINCOLN	LOGAN COUNTY	3LC	8
IL	MACOMB	MACOMB MUNI	MQB	8
IL	KANKAKEE	GREATER KANKAKEE	IKK	7
IL	SHELBYVILLE	SHELBY COUNTY	2HO	5
IL	PEKIN	PEKIN MUNI	C15	4
IL	BELVIDERE	BELVIDERE LTD	C77	4
IL	JOLIET	JOLIET PARK DISTRICT	JOT	4
IL	MOUNT CARMEL	MOUNT CARMEL MUNI	AJG	3
IL	RANSOM	EGLAND FIELD	LL66	3
IL	CENTRALIA	CENTRALIA MUNI	ENL	3
IL	WAUKEGAN	VICTORY MEMORIAL HOS	7LL2	2
IL	SPARTA	SPARTA COMMUNITY-HUN	SAR	2
IL	TUSCOLA	TUSCOLA	K98	2
IL	FLORA	FLORA MUNI	FOA	1
IL	OLNEY-NOBLE	OLNEY-NOBLE	OLY	1
IL	SANDWICH	WOODLAKE LANDING	C48	1
IL	TAYLORVILLE	TAYLORVILLE MUNI	TAZ	1
IL	MONEE	SANGER	C56	0
IL	TOTAL:	80 AIRPORT(S)		32,184,893
IN	INDIANAPOLIS	INDIANAPOLIS INTL	IND	2,925,853
IN	SOUTH BEND	MICHIANA REGIONAL	SBN	391,883
IN	FORT WAYNE	FORT WAYNE MUNI/BAER	FWA	297,761

REPORT V2

U.S. AIRPORT ENPLANEMENT ACTIVITY SUMMARY FOR CY 1991
LISTED BY STATE AND BY RANK ORDER WITHIN THE STATE

STATE	ASSOCIATED CITY	AIRPORT NAME	LOCID	ENPLANEMENTS
IN	EVANSVILLE	EVANSVILLE REGIONAL	EVV	220,121
IN	LAFAYETTE	PURDUE UNIVERSITY	LAF	24,181
IN	KOKOMO	KOKOMO MUNI	OKK	12,139
IN	TERRE HAUTE	HULMAN REGIONAL	HUF	10,947
IN	ANDERSON	ANDERSON MUNI	AID	10,831
IN	BLOOMINGTON	MONROE COUNTY	BMG	3,384
IN	GARY	GARY REGIONAL	GYG	2,283
IN	MUNCIE	DELAWARE COUNTY-JOHN	MIE	1,808
IN	TERRE HAUTE	SKY KING	3I3	420
IN	PERU	GRISSOM AFB	GUS	250
IN	KENTLAND	KENTLAND MUNI	50I	142
IN	INDIANAPOLIS	INDIANAPOLIS METROPO	UMP	88
IN	FORT WAYNE	SMITH FIELD	SMD	77
IN	ELKHART	ELKHART MUNI	EKM	71
IN	LAFAYETTE	ARETZ	JAR	70
IN	MARION	MARION MUNI	MZZ	40
IN	WARSAW	WARSAW MUNI	ASW	38
IN	COLUMBUS	COLUMBUS MUNI	BAK	32
IN	CRAWFORDSVILLE	CRAWFORDSVILLE MUNI	CFJ	17
IN	VALPARAISO	PORTER COUNTY MUNI	VPZ	14
IN	INDIANAPOLIS	MOUNT COMFORT	MOJ	14
IN	CONNERSVILLE	METTEL FIELD	CEV	12
IN	ANGOLA	TRI-STATE STEUBEN CO	ANQ	11
IN	LOGANSPOUT	LOGANSPOUT MUNI	GGP	8
IN	WABASH	WABASH MUNI	IWH	5
IN	GOSHEN	GOSHEN MUNI	GSH	4
IN	HUNTINGTON	HUNTINGTON MUNI	HNG	4
IN	INDIANAPOLIS	EAGLE CREEK AIRPARK	I14	4
IN	HUNTINGBURG	HUNTINGBURG	HNB	3
IN	GREENCASTLE	PUTHAM COUNTY	4I7	3
IN	FRANKFORT	FRANKFORT MUNI	FKR	2
IN	GREENFIELD	FROST FIELD	OII7	2
IN	JEFFERSONVILLE	CLARK COUNTY	JVY	2
IN	PLYMOUTH	PLYMOUTH MUNI	CS5	1
IN	BEDFORD	VIRGIL I GRISSOM MUN	BFR	1
IN	MADISON	MADISON MUNI	IMS	0
IN	PERU	PERU MUNI	I76	0
IN	TOTAL:	40 AIRPORT(S)		3,902,328
KS	WICHITA	WICHITA MID-CONTINEN	ICT	559,888
KS	MANHATTAN	MANHATTAN MUNI	MHK	21,599
KS	TOPEKA	FORBES FIELD	FOE	18,131
KS	SALINA	SALINA MUNI	SLN	5,391
KS	GARDEN CITY	GARDEN CITY MUNI	GCK	4,853
KS	HAYS	HAYS MUNI	HYS	4,398
KS	DODGE CITY	DODGE CITY REGIONAL	DDC	4,343
KS	WICHITA	COLONEL JAMES JABARA	3KM	3,726
KS	LIBERAL	LIBERAL MUNI	LBL	3,119
KS	GREAT BEND	GREAT BEND MUNI	GBD	1,880
KS	GOODLAND	RENNER FLD /GOODLAND	GLD	888
KS	PARSONS	TRI-CITY	PPF	455
KS	COFFEYVILLE	COFFEYVILLE MUNI	CFV	338
KS	SCOTT CITY	SCOTT CITY MUNI	2K9	131
KS	INDEPENDENCE	INDEPENDENCE MUNI	IDP	131
KS	IOLA	ALLEN COUNTY	K88	130
KS	CHANUTE	CHANUTE MARTIN JOHNS	CNU	125
KS	LARNED	LARNED-PAWNEE COUNTY	LQR	114
KS	HUGOTON	HUGOTON MUNI	HQG	100

REPORT V2

U.S. AIRPORT ENPLANEMENT ACTIVITY SUMMARY FOR CY 1991
LISTED BY STATE AND BY RANK ORDER WITHIN THE STATE

STATE	ASSOCIATED CITY	AIRPORT NAME	LOCID	ENPLANEMENTS
KS	LAWRENCE	LAWRENCE MUNI	LWC	95
KS	NESS CITY	NESS CITY MUNI	48K	92
KS	MUTCHINSON	MUTCHINSON MUNI	HJT	74
KS	COLBY	SHALTZ FIELD	CBK	73
KS	EL DORADO	CAPTAIN JACK THOMAS/	EQA	64
KS	PHILLIPSBURG	PHILLIPSBURG MUNI	PHG	61
KS	OLATHE	JOHNSON COUNTY EXECU	OJC	61
KS	KINSLEY	KINSLEY MUNI	33K	57
KS	WAKEENEY	TREGO WAKEENEY	7KS1	57
KS	PITTSBURG	ATKINSON MUNI	PTS	54
KS	ULYSSES	ULYSSES	ULS	51
KS	EUREKA	EUREKA MUNI	13K	51
KS	RUSSELL	RUSSELL MUNI	RSL	50
KS	ELKHART	ELKHART-MORTON COUNT	EHA	49
KS	TOPEKA	PHILIP BILLARD MUNI	TOP	48
KS	SMITH CENTER	SMITH CENTER MUNI	K82	45
KS	FREDONIA	FREDONIA	1K7	45
KS	EMPORIA	EMPORIA MUNI	EMP	45
KS	NEWTON	NEWTON-CITY-COUNTY	EWK	40
KS	FJRT SCOTT	FORT SCOTT MUNI	FSK	35
KS	HERINGTON	HERINGTON MUNI	HRU	33
KS	CINCORDIA	BLOSSER MUNI	CNK	27
KS	TRIBUNE	TRIBUNE MUNI	5K2	24
KS	OBERLIN	OBERLIN MUNI	OIN	23
KS	LA CROSSE	RUSH COUNTY	K94	21
KS	JOHNSON	STANTON COUNTY MUNI	2K3	21
KS	OAKLEY	OAKLEY MUNI	OEL	20
KS	ST FRANCIS	CHEYENNE COUNTY MUNI	SYF	18
KS	HILL CITY	HILL CITY MUNI	HLC	18
KS	ELLSWORTH	ELLSWORTH MUNI	9K7	15
KS	BELOIT	BELOIT MUNI	K81	15
KS	LEOTI	MARK HOARD MEML	3K7	15
KS	DIGHTON	DIGHTON	K85	15
KS	MEADE	MEADE MUNI	MEJ	15
KS	PLAINVILLE	PLAINVILLE ARPK	KS04	15
KS	SYRACUSE	SYRACUSE-HAMILTON CD	3K3	15
KS	SATANTA	SATANTA MUNI	1K9	15
KS	LAKIN	LAKIN	38K	12
KS	QUINTER	QUINTER AIR STRIP	6KS1	12
KS	MARYSVILLE	MARYSVILLE MUNI	MYZ	10
KS	LYONS	LYONS-RICE COUNTY MU	LYO	9
KS	MINNEOLA	AMY	KS94	9
KS	MANKATO	MANKATO	TKO	9
KS	COLDWATER	COMANCHE COUNTY	3K8	9
KS	ANTHONY	ANTHONY MUNI	ANY	9
KS	ASHLAND	HAROLD KRIER FLD	K58	9
KS	NEODESHA	NEODESHA MUNI	2K7	9
KS	ATWOOD	ATWOOD-RAWLINS COUNT	ADT	7
KS	HOXIE	HOXIE-SHERIDAN COUNT	KS01	7
KS	OLATHE	JOHNSON COUNTY INDUS	IXD	6
KS	BELLEVILLE	BELLEVILLE MUNI	RPB	6
KS	OSBORNE	OSBORNE MUNI	K75	6
KS	BURLINGTON	COFFEY COUNTY	5C8	6
KS	JETMORE	JETMORE MUNI	K79	3
KS	JUNCTION CITY	FREEMAN FIELD	3JC	3
KS	NORTON	NORTON MUNI	NRN	3
KS	LINCOLN	LINCOLN MUNI	K71	3
KS	STAFFORD	STAFFORD MUNI	3TA	3
KS	PRATT	PRATT MUNI	PTT	3

REPORT V2

U.S. AIRPORT ENPLANEMENT ACTIVITY SUMMARY FOR CY 1991
LISTED BY STATE AND BY RANK ORDER WITHIN THE STATE

STATE	ASSOCIATED CITY	AIRPORT NAME	LOCID	ENPLANEMENTS
KS	MEDICINE LODGE	MEDICINE LODGE	K51	3
KS	KINGMAN	KINGMAN MUNI	9K8	3
KS	CLAY CENTER	CLAY CENTER MUNI	CYW	3
KS	TOTAL:	81 AIRPORT(S)		631,348
KY	COVINGTON/CINCINNATI	CINCINNATI/NORTHERN	CVG	5,044,813
KY	LOUISVILLE	STANDIFORD FIELD	SDF	1,001,745
KY	LEXINGTON	BLUE GRASS	LEX	415,031
KY	PADUCAH	BARKLEY REGIONAL	PAH	31,799
KY	OWENSBORO	OWENSBORO-DAVIESS CO	JWB	13,691
KY	FORT CAMPBELL(HOPKIN	CAMPBELL AAF	HOP	1,610
KY	FRANKFORT	CAPITAL CITY	FFT	171
KY	BOWLING GREEN	BOWLING GREEN-WARREN	BWG	49
KY	HENDERSON	HENDERSON CITY-COUNT	I26	48
KY	LOUISVILLE	BOWMAN FIELD	LOU	42
KY	PIYEVILLE	PIKE COUNTY-HATCHER	7K0	31
KY	ELIZABETHTOWN	ADDINGTON FIELD	EKX	29
KY	MADISONVILLE	MADISONVILLE MUNI	210	28
KY	MAYFIELD	MAYFIELD GRAVES COUN	M25	27
KY	GLASGOW	GLASGOW MUNI	GLW	23
KY	ASHLAND	ASHLAND-BOYD COUNTY	I28	21
KY	PRESTONBURG	PIG SANDY REGIONAL	K22	21
KY	FLEMINGSBURG	FLEMING-MASON	FGX	17
KY	LONDON	LONDON-CORBIN ARPT-M	LOZ	16
KY	GILBERTSVILLE	KENTUCKY DAM STATE P	M34	15
KY	SOMERSET	SOMERSET-PULASKI COU	SME	8
KY	HOPKINSVILLE	HOPKINSVILLE-CHRISTI	HVC	6
KY	MIDDLESBORO	MIDDLESBORO-BELL COU	1A8	6
KY	DANVILLE	GOODALL FIELD	DVK	5
KY	HAZARD	EASTERN KENTUCKY REG	K20	4
KY	MURRAY	KYLE-OAKLEY FIELD	CEY	3
KY	SPRINGFIELD	LEBANON-SPRINGFIELD	612	2
KY	HAWESVILLE	HANCOCK AIRFIELD	6MS	2
KY	TOTAL:	28 AIRPORT(S)		6,509,263
LA	NEW ORLEANS	NEW ORLEANS INTL/MOI	MSY	3,255,817
LA	BATON ROUGE	BATON ROUGE METROPOL	BTR	429,570
LA	SHREVEPORT	SHREVEPORT REGIONAL	SHV	311,199
LA	LAFAYETTE	LAFAYETTE REGIONAL	LFT	131,926
LA	MONROE	MONROE REGIONAL	MLU	113,428
LA	ALEXANDRIA	ALEXANDRIA ESLER REG	ESF	67,930
LA	LAKE CHARLES	LAKE CHARLES REGIONA	LCH	62,592
LA	BELLE CHASSE	SOUTHERN SEAPLANE	65LA	21,000
LA	ALEXANDRIA	ENGLAND AFB	AEX	6,773
LA	RUSTON	RUSTON MUNI	RSN	1,612
LA	PINEVILLE	PINEVILLE MUNI	9LA6	1,250
LA	NEW ORLEANS	LAKEFRONT	NEW	781
LA	BOSSIER CITY	BARKSDALE AFB	BAO	754
LA	NEW ORLEANS	NEW ORLEANS NAS /ALV	N6G	285
LA	HOUMA	HOUMA-TERREBONNE	HUM	213
LA	PATTERSON	HARRY P WILLIAMS MEM	PTN	160
LA	NEW IBERIA	ACADIANA REGIONAL	ARA	158
LA	SHREVEPORT	SHREVEPORT DOWNTOWN	DTN	98
LA	OAKDALE	ALLEN PARISH	LA31	36
LA	FARMERVILLE	FARMERVILLE	F87	30
LA	DE RIDDER	BEAUREGARD PARISH	DRI	17
LA	NATCHITOCHE	NATCHITOCHE REGIONA	3R8	17

REPORT V2

U.S. AIRPORT ENPLANEMENT ACTIVITY SUMMARY FOR CY 1991
LISTED BY STATE AND BY RANK ORDER WITHIN THE STATE

STATE	ASSOCIATED CITY	AIRPORT NAME	LOCID	ENPLANEMENTS
LA	HAMMOND	HAMMOND MUNI	OR9	16
LA	ST JOSEPH	TENSAS PARISH	L33	14
LA	MANY	HART	3R4	9
LA	HOMER	HOMER MUNICIPAL	5F4	7
LA	THIBODAUX	THIBODAUX MUNICIPAL	LA37	6
LA	SLIDELL	SLIDELL	6R0	6
LA	MINDEN	MINDEN-WEBSTER	F24	6
LA	FORT POLK	POLK AAF	POE	6
LA	JENA	JENA	1R1	5
LA	DELHI	DELHI MUNI	OM9	4
LA	BASTROP	MOREHOUSE MEMORIAL	2F8	4
LA	TALLULAH	SCOTT	M80	4
LA	JONESBORO	JONESBORO	F88	4
LA	JONESVILLE	JONESVILLE	LA18	2
LA	ABBEVILLE	ABBEVILLE MUNICIPAL	OR3	2
LA	TOTAL:	37 AIRPORT(S)		4,405,741
MA	BOSTON	GENERAL EDWARD LAWRE	BOS	10,339,844
MA	NANTUCKET	NANTUCKET MEMORIAL	ACK	118,003
MA	WORCESTER	WORCESTER MUNI	ORH	113,729
MA	HYANNIS	BARNSTABLE MUNI-BOAR	HYA	108,188
MA	VINEYARD HAVEN	MARTHAS VINEYARD	MVY	36,017
MA	NEW BEDFORD	NEW BEDFORD MUNI	EWB	18,304
MA	PROVINCETOWN	PROVINCETOWN MUNI	PVC	5,543
MA	BEDFORD	LAURENCE G HANSCOM F	BED	3,087
MA	SPRINGFIELD/CHICOPEE	WESTOVER AFB	CEF	1,716
MA	NORTH ADAMS	HARRIMAN-AND-WEST	280	450
MA	PITTSFIELD	PITTSFIELD MUNI	PSF	193
MA	SOUTH WEYMOUTH	SOUTH WEYMOUTH NAS /	NZW	145
MA	LAWRENCE	LAWRENCE MUNI	LWM	128
MA	WESTFIELD	BARNES MUNI	BAF	71
MA	PLYMOUTH	PLYMOUTH MUNI	PYM	60
MA	MANSFIELD	MANSFIELD MUNI	189	56
MA	NORWOOD	NORWOOD MEMORIAL	OWD	25
MA	FITCHBURG	FITCHBURG MUNI	FIT	6
MA	FALL RIVER	FALL RIVER MUNI	FLR	4
MA	CHATHAM	CHATHAM MUNI	OB8	4
MA	GREAT BARRINGTON	GREAT BARRINGTON	GBR	3
MA	TOTAL:	21 AIRPORT(S)		10,743,576
MD	BALTIMORE	BALTIMORE-WASHINGTON	BWI	4,962,649
MD	SALISBURY	SALISBURY-WICOMICO C	SBY	66,162
MD	HAGERSTOWN	WASHINGTON COUNTY RE	HGR	31,074
MD	CAMP SPRINGS	ANDREWS AFB	ADW	8,708
MD	CUMBERLAND	CUMBERLAND	CBE	5,981
MD	EASTON	EASTON MUNI	ESN	2,842
MD	FREDERICK	FREDERICK MUNI	FDK	2,147
MD	BALTIMORE	MARTIN STATE	MTN	192
MD	GAITHERSBURG	MONTGOMERY COUNTY AR	GAI	61
MD	CAMBRIDGE	CAMBRIDGE-DORCHESTER	CGE	36
MD	OCEAN CITY	OCEAN CITY MUNI	N80	11
MD	LEONARDTOWN	ST MARYS COUNTY	2W6	5
MD	ANNAPOLIS	LEE	ANP	1
MD	CAMBRIDGE	HORN POINT	MO18	1
MD	CRISFIELD	CRISFIELD MUNI	W41	1
MD	WESTMINSTER	CARROLL COUNTY REGIO	W54	0
MD	TOTAL:	16 AIRPORT(S)		5,077,671

REPORT V2

U.S. AIRPORT ENPLANEMENT ACTIVITY SUMMARY FOR CY 1991
LISTED BY STATE AND BY RANK ORDER WITHIN THE STATE

STATE	ASSOCIATED CITY	AIRPORT NAME	LOCID	ENPLANEMENTS
ME	BANGOR	BANGOR INTL	BGR	1,144,584
ME	PORTLAND	PORTLAND INTL JETPOR	PWM	558,784
ME	PRESQUE ISLE	NORTHERN MAINE REGIO	PQI	35,444
ME	AUGUSTA	AUGUSTA STATE	AUG	7,002
ME	BAR HARBOR	HANCOCK COUNTY-BAR H	BHB	4,908
ME	ROCKLAND	KNOX COUNTY REGIONAL	RKD	3,223
ME	PATTEN	SHIN POND	85B	880
ME	BIDDEFORD	BIDDEFORD MUNI	B19	592
ME	BRUNSWICK	BRUNSWICK NAS	NHZ	294
ME	LIMESTONE	LORING AFB	LIZ	55
ME	WATERVILLE	WATERVILLE ROBERT LA	WVL	27
ME	FRENCHVILLE	NORTHERN AROOSTOOK R	FVE	24
ME	SANFORD	SANFORD MUNI	SFM	5
ME	AUBURN/LEWISTON	AUBURN/LEWISTON MUNI	LEW	4
ME	HOULTON	HOULTON INTL	HUL	4
ME	TOTAL: 15 AIRPORT(S)			1,755,808
MI	DETROIT	DETROIT METROPOLITAN	DTW	10,354,855
MI	GRAND RAPIDS	KENT COUNTY INTL	GRR	887,458
MI	DETROIT	DETROIT CITY	DET	333,529
MI	LANSING	CAPITAL CITY	LAN	280,817
MI	KALAMAZOO	KALAMAZOO/BATTLE CRE	AZO	255,910
MI	SAGINAW	TRI CITY INTERNATIONAL	MBS	233,410
MI	FLINT	BISHOP INTERNATIONAL	FNT	152,423
MI	TRAVERSE CITY	CHERRY CAPITAL	TVC	119,927
MI	MARQUETTE	MARQUETTE COUNTY	MQT	49,747
MI	MUSKEGON	MUSKEGON COUNTY	MKG	49,178
MI	PELLSTON	PELLSTON REGIONAL AI	PLN	22,859
MI	HANCOCK	HOUGHTON COUNTY MEMO	CMX	21,314
MI	ESCANABA	DELTA COUNTY	ESC	14,835
MI	IRON MOUNTAIN/KINGSF	FORD	INT	9,088
MI	SAULT STE MARIE	CHIPPEWA COUNTY INTL	CIU	8,799
MI	ALPENA	ALPENA COUNTY REGION	APN	8,117
MI	IRONWOOD	GOGEBIC COUNTY	IWD	4,174
MI	MEMONINEE	MEMONINEE-MARINETTE	MNM	2,048
MI	MANISTEE	MANISTEE CO.-BLACKER	MBL	1,784
MI	PONTIAC	OAKLAND-PONTIAC	PTK	1,780
MI	HARBOR SPRINGS	HARBOR SPRINGS	D87	343
MI	ANN ARBOR	ANN ARBOR MUNI	ARB	303
MI	OWOSSO	OWOSSO COMMUNITY	5D3	245
MI	SOUTH HAVEN	SOUTH HAVEN AREA. REG	OD1	227
MI	MOUNT CLEMENS	SELFRIEDGE ANGB	MTC	148
MI	STAMBAUGH	STAMBAUGH	Y73	120
MI	DETROIT	WILLOW RUN	YIP	111
MI	CADILLAC	WEXFORD COUNTY	CAD	75
MI	SAULT STE MARIE	SAULT STE MARIE MUNI	Y82	65
MI	GAYLORD	OTSEGO COUNTY	GLR	64
MI	ONAWAY	BLACK RIVER RANCH	1MI3	59
MI	BENTON HARBOR	ROSS FIELD-TWIN CITI	BEH	53
MI	TROY	OAKLAND/TROY	7D2	53
MI	BELLAIRE	ANTRIM COUNTY	ACB	48
MI	CHARLEVOIX	CHARLEVOIX MUNI	CVX	25
MI	SAGINAW	HARRY W. BROWNE	35G	25
MI	BATTLE CREEK	W K KELLOGG	BTL	24
MI	MACKINAC ISLAND	MACKINAC ISLAND	Y84	24
MI	PORT HURON	ST CLAIR COUNTY INTL	PHN	20
MI	JACKSON	JACKSON COUNTY-REYNO	JXN	18
MI	LAMBERTVILLE	TOLEDO SUBURBAN	5G9	14

REPORT V2

U.S. AIRPORT ENPLANEMENT ACTIVITY SUMMARY FOR CY 1991
LISTED BY STATE AND BY RANK ORDER WITHIN THE STATE

STATE	ASSOCIATED CITY	AIRPORT NAME	LOCID	ENPLANEMENTS
MI	ROGERS CITY	PRESQUE ISLE COUNTY	PZQ	11
MI	CRYSTAL FALLS	IRON COUNTY	50D	11
MI	HOLLAND	TULIP CITY	C19	11
MI	REED CITY	NARTRON FIELD	RCT	8
MI	MONROE	CUSTER	D92	7
MI	LUDINGTON	MASON COUNTY	LDM	6
MI	MIDLAND	JACK BARSTOW	3BS	6
MI	BAD AXE	HURON COUNTY MEMORIA	78D	4
MI	HASTINGS	HASTINGS	9D9	4
MI	STURGIS	KIRSCH MUNI	IRS	4
MI	COLDWATER	BRANCH COUNTY MEMORI	D96	3
MI	MASON	MASON JEWETT FIELD	09G	3
MI	BAY CITY	JAMES CLEMENTS MUNI	3CM	3
MI	GLADWIN	CHARLES C. ZETTEL ME	GDW	2
MI	ONTONAGON	ONTONAGON COUNTY	OGM	1
MI	HOLLAND	PARK TOWNSHIP	HLM	1
MI	ADRIAN	LENAWEE COUNTY	ADG	1
MI	UTICA	BERZ-MACOMB	UIZ	0
MI	BOYNE FALLS	BOYNE MOUNTAIN	BFA	0
MI	TOTAL:	60 AIRPORT(S)		12,573,792
MN	MINNEAPOLIS	MINNEAPOLIS-ST PAUL	MSP	9,770,403
MN	ROCHESTER	ROCHESTER MUNI	RST	141,068
MN	DULUTH	DULUTH INTL	DLH	117,654
MN	BEMIDJI	BEMIDJI-BELTRAMI COU	BJI	21,141
MN	INTERNATIONAL FALLS	FALLS INTL	INL	20,260
MN	BRAINERD	BRAINERD-CROW WING C	BRD	16,954
MN	HIBBING	CHISHOLM-HIBBING	HIB	15,146
MN	GRAND RAPIDS	GRAND RAPIDS/ITASCA	GPZ	7,147
MN	THIEF RIVER FALLS	THIEF RIVER FALLS RE	TVF	5,547
MN	FAIRMONT	FAIRMONT MUNI	FRM	1,543
MN	MANKATO	MANKATO MUNI	MKT	883
MN	WORTHINGTON	WORTHINGTON MUNI	OTG	446
MN	ST PAUL	ST PAUL DOWNTOWN HOL	STP	378
MN	MARSHALL	MARSHALL MUNI-RYAN F	MML	322
MN	ST CLOUD	ST CLOUD MUNI	STC	290
MN	HUTCHINSON	HUTCHINSON MUNI-BUTL	HCD	283
MN	MAPLE LAKE	MAPLE LAKE MUNI	Y33	230
MN	WINSTED	WINSTED MUNI	10D	200
MN	WILLMAR	WILLMAR MUNI-JOHN L	ILL	192
MN	STANTON	STANTON SPORT AVIATI	SYN	188
MN	EVELETH	EVELETH-VIRGINIA MUN	EVM	129
MN	MINNEAPOLIS	FLYING CLOUD	FCM	123
MN	MINNEAPOLIS	CRYSTAL	MIC	69
MN	LITCHFIELD	LITCHFIELD MUNI	43F	60
MN	CLOQUET	CLOQUET CARLTON COUN	COQ	45
MN	WINONA	WINONA MUNI-MAX CONR	ONA	42
MN	MINNEAPOLIS	ANOKA COUNTY-BLAINE	ANE	40
MN	AUSTIN	AUSTIN MUNI	AUM	26
MN	DETROIT LAKES	DETROIT LAKES	DTL	22
MN	ELY	ELY MUNI	ELO	19
MN	BAUDETTE	BAUDETTE INTL	BDE	18
MN	ALEXANDR	CHANDLER FIELD	AXN	15
MN	LAKEVILLE	AIRLAKE	Y12	14
MN	GRANITE FALLS	GRANITE FALLS MUNI	MNS5	10
MN	FERGUS FALLS	FERGUS FALLS MUNI-EI	FFM	10
MN	MORRIS	MORRIS MUNI	MOX	9
MN	RED WING	RED WING MUNI	RGK	9

REPORT V2

U.S.AIRPORT ENPLANEMENT ACTIVITY SUMMARY FOR CY 1991
LISTED BY STATE AND BY RANK ORDER WITHIN THE STATE

STATE	ASSOCIATED CITY	AIRPORT NAME	LOCID	ENPLANEMENTS
MN	ROSEAU	ROSEAU MUNI	ROX	8
MN	BUFFALO	BUFFALO MUNI	8Y2	8
MN	OWATONNA	OWATONNA MUNI	OWA	8
MN	STAPLES	STAPLES MUNI	SAZ	7
MN	WINDOM	WINDOM MUNI	MWM	6
MN	MONTEVIDEO	MONTEVIDEO-CHIPPEWA	MVE	5
MN	FARIBAULT	FARIBAULT MUNI	FBL	5
MN	CROOKSTON	CROOKSTON MUNI KIRKW	CKN	4
MN	OLIVIA	OLIVIA MUNI	Y39	4
MN	LITTLE FALLS	LITTLE FALLS-MORRISO	LXL	3
MN	BENSON	BENSON MUNI	BBB	3
MN	ORTONVILLE	ORTONVILLE MUNI-MART	VVV	3
MN	TWO HARBORS	TWO HARBORS MUNI	62Y	3
MN	CAMBRIDGE	CAMBRIDGE MUNI	CBG	2
MN	PARK RAPIDS	PARK RAPIDS MUNI	PKD	2
MN	NEW ULM	NEW ULM MUNI	ULM	2
MN	REDWOOD FALLS	REDWOOD FALLS MUNI	RWF	2
MN	WARROAD	WARROAD INTL-SWEDE C	RAD	2
MN	ALBERT LEA	ALBERT LEA MUNI	AEL	1
MN	SPRINGFIELD	SPRINGFIELD MUNI	D42	1
MN	SOUTH ST PAUL	SOUTH ST PAUL MUNI-R	D97	1
MN	WALKER	WALKER MUNI	Y49	1
MN	AITKIN	AITKIN MUNI	AIT	1
MN	WHEATON	WHEATON MUNI	ETH	1
MN	MADISON	MADISON-LAC QUI PARL	DXX	1
MN	COOK	COOK MUNI	D28	1
MN	ST JAMES	ST JAMES MUNI	D40	1
MN	TOTAL:	64 AIRPORT(S)		10,121,019
MO	ST LOUIS	LAMBERT-ST LOUIS INT	STL	9,821,238
MO	KANSAS CITY	KANSAS CITY INTL	MCI	3,482,600
MO	SPRINGFIELD	SPRINGFIELD REGIONAL	SGF	220,288
MO	COLUMBIA	COLUMBIA REGIONAL	COU	32,211
MO	JOPLIN	JOPLIN REGIONAL	JLN	30,598
MO	CAPE GIRARDEAU	CAPE GIRARDEAU MUNI	CGI	8,933
MO	FORT LEONARD WOOD	FORNEY AAF	TBN	5,482
MO	KIRKSVILLE	KIRKSVILLE REGIONAL	IRK	1,722
MO	ST LOUIS	SPIRIT OF ST LOUIS	SUS	959
MO	KANSAS CITY	KANSAS CITY DOWNTOWN	MKC	723
MO	ROLLA/VICHY	ROLLA NATIONAL	VIH	337
MO	KANSAS CITY	RICHARDS - GEBEUR	GVM	114
MO	ST JOSEPH	ROSECRANS MEMORIAL	STJ	69
MO	JEFFERSON CITY	JEFFERSON CITY MEML	JEF	40
MO	SEDALIA	SEDALIA MEMORIAL	DMO	31
MO	PERRYVILLE	PERRYVILLE MUNI	KO2	29
MO	MOUNTAIN VIEW	MOUNTAIN VIEW	MNF	22
MO	FESTUS	FESTUS MEML	FES	20
MO	SULLIVAN	SULLIVAN REGIONAL	48V	18
MO	LEBANON	FLOYD W. JONES LEBAN	LBO	16
MO	KAISER/LAKE OZARK	LEE C FINE MEMORIAL	AIZ	14
MO	MEXICO	MEXICO MEMORIAL	H41	13
MO	KENNETT	KENNETT MEMORIAL	TKX	13
MO	CUBA	CUBA MUNI	UBX	13
MO	POPLAR BLUFF	POPLAR BLUFF MUNICIPAL	POF	9
MO	CAMDENTON	CAMDENTON MEMORIAL	H21	9
MO	WEST PLAINS	WEST PLAINS MUNI	UNO	8
MO	SPRINGFIELD	DOWNTOWN	3DW	8
MO	BOWLING GREEN	BOWLING GREEN MUNI	H19	7

REPORT V2

U.S. AIRPORT ENPLANEMENT ACTIVITY SUMMARY FOR CY 1991
LISTED BY STATE AND BY RANK ORDER WITHIN THE STATE

STATE	ASSOCIATED CITY	AIRPORT NAME	LOCID	ENPLANEMENTS
MO	NEW MADRID	COUNTY MEMORIAL	F J	8
MO	HANNIBAL	HANNIBAL MUNI	.AE	8
MO	MOUNTAIN GROVE	MOUNTAIN GROVE MEMOR	MO19	8
MO	MARSHALL	MARSHALL MEML MUNI	MHL	8
MO	MOBERLY	OMAR N BRADLEY	MBY	5
MO	FARMINGTON	FARMINGTON REGIONAL	FAM	5
MO	MONROE CITY	MONROE CITY REGIONAL	K52	5
MO	CASSVILLE	CASSVILLE MUNI	94K	4
MO	ST CHARLES	ST CHARLES COUNTY SM	3S2	4
MO	CARUTHERSVILLE	CARUTHERSVILLE MEMOR	MO5	4
MO	DEXTER	DEXTER MUNI	DXE	4
MO	LEE'S SUMMIT	LEE'S SUMMIT MUNICIP	K84	2
MO	BUFFALO	BUFFALO MUNI	H17	2
MO	OSAGE BEACH	LINN CREEK-GRAND GLA	K15	1
MO	NEVADA	NEVADA MUNI	NVD	1
MO	TRENTON	TRENTON MUNI	TRX	1
MO	CHILLICOTHE	CHILLICOTHE MUNI	CHT	0
MO	TOTAL: 46 AIRPORT(S)			13,405,582
MS	JACKSON	JACKSON INTERNATIONAL	JAN	395,891
MS	GULFPORT	GULFPORT-BILOXI RGNL	GPT	95,529
MS	COLUMBUS/W POINT/STA	GOLDEN TRIANGLE REGI	GTR	44,839
MS	MERIDIAN	KEY FIELD	MEI	27,859
MS	TUPELO	TUPELO MUNICIPAL - C	TUP	20,728
MS	GREENVILLE	GREENVILLE MUNI	GLH	12,815
MS	LAUREL/HATTIESBURG	HATTIESBURG-LAUREL R	P1B	8,275
MS	COLUMBUS	COLUMBUS AFB	CBM	443
MS	VICKSBURG	VICKSBURG MUNI	VKS	38
MS	JACKSON	HAWKINS FIELD	HKS	38
MS	PASCAGOULA	TRENT LOTT INTERNATI	MS0	27
MS	OXFORD	UNIVERSITY-OXFORD	UOX	20
MS	NATCHEZ	HARDY-ANDERS FIELD N	HEZ	17
MS	LAUREL	HESLER-NOBLE FIELD	LUL	11
MS	GREENWOOD	GREENWOOD-LEFLORE	GWO	10
MS	HOLLY SPRINGS	HOLLY SPRINGS-MARSHA	M41	10
MS	STARKVILLE	GEORGE M BRYAN	STF	7
MS	MADISON	BRUCE CAMPBELL FIELD	M80	6
MS	WALLS	TWINKLETOWN	2MB	5
MS	BROOKHAVEN	BROOKHAVEN-LINCOLN C	1R7	5
MS	HATTIESBURG	BOBBY L CHAIN MUNI	H8G	4
MS	OLIVE BRANCH	OLIVE BRANCH	OLV	4
MS	LOUISVILLE	LOUISVILLE WINSTON C	LMS	3
MS	BAY ST LOUIS	STENNIS INTL	3R8	1
MS	TOTAL: 24 AIRPORT(S)			806,185
MT	BILLINGS	BILLINGS LOGAN INTL	BIL	274,585
MT	MISSOULA	MISSOULA INTERNATIONAL	MSO	142,311
MT	BOZEMAN	GALLATIN FIELD	BZN	141,448
MT	GREAT FALLS	GREAT FALLS INTL	GTF	123,722
MT	KALISPELL	GLACIER PARK INTL	FCA	78,411
MT	HELENA	HELENA REGIONAL	HLN	57,519
MT	BUTTE	BERT MOONEY	BTM	34,278
MT	SIDNEY	SIDNEY-RICHLAND MUNI	SDY	8,794
MT	WEST YELLOWSTONE	YELLOWSTONE	WYS	2,751
MT	GLASGOW	GLASGOW INTL	GGW	2,193
MT	WOLF POINT	L M CLAYTON	OLF	1,880
MT	MILES CITY	FRANK WILEY FIELD	MLS	1,300

REPORT V2

U.S. AIRPORT ENPLANEMENT ACTIVITY SUMMARY FOR CY 1991
LISTED BY STATE AND BY RANK ORDER WITHIN THE STATE

STATE	ASSOCIATED CITY	AIRPORT NAME	LOCID	ENPLANEMENTS
MT	HAVRE	HAVRE CITY-COUNTY	HVR	1,173
MT	GLENDOVE	DAWSON COMMUNITY	GDV	928
MT	LEWISTOWN	LEWISTOWN MUNI	LWT	917
MT	LAUREL	LAUREL MUNI	658	105
MT	HAMILTON	RAVALLI COUNTY	655	29
MT	LIBBY	LIBBY	559	27
MT	BAKER	BAKER MUNI	3UB	25
MT	HARLEM	FORT BELKNAP AGENCY	UO9	24
MT	LIVINGSTON	MISSION FIELD	LVM	19
MT	JORDAN	JORDAN	JDN	18
MT	SAND SPRINGS	SAND SPRINGS STRIP	8U1	12
MT	CHINOOK	CHINOOK MUNI	S71	12
MT	DILLON	DILLON	DLN	10
MT	HAMILTON	GARLICK	MT58	10
MT	HARLEM	HARLEM	485	8
MT	CIRCLE	CIRCLE TOWN COUNTY	4U8	8
MT	FORSYTH	TILLITT FIELD	153	8
MT	THREE FORKS	THREE FORKS	955	4
MT	CHOTEAU	CHOTEAU	4U5	4
MT	ENNIS	ENNIS - BIG SKY	5U3	3
MT	RONAN	RONAN	750	3
MT	CUT BANK	CUT BANK MUNI	CTB	0
MT	TOTAL:	34 AIRPORT(S)		872,529
NC	CHARLOTTE	CHARLOTTE/DOUGLAS IN	CLT	8,425,447
NC	RALEIGH/DURHAM	RALEIGH-DURHAM INTER	RDU	4,640,334
NC	GREENSBORO	PIEDMONT TRIAD INTER	GSO	854,572
NC	ASHEVILLE	ASHEVILLE REGIONAL	AVL	280,115
NC	FAYETTEVILLE	FAYETTEVILLE REGIONA	FAY	200,530
NC	WILMINGTON	NEW HANOVER INTERNAT	ILM	172,192
NC	JACKSONVILLE	ALBERT J ELLIS	OAJ	104,905
NC	NEW BERN	Craven County Region	EWN	73,832
NC	GREENVILLE	PITT-GREENVILLE	PGV	58,730
NC	KINSTON	KINSTON REGIONAL JET	ISO	34,554
NC	HICKORY	HICKORY REGIONAL	HKY	32,353
NC	WINSTON SALEM	SMITH REYNOLDS	INT	23,385
NC	CHERRY POINT	CHERRY POINT MCAS /C	MKT	18,731
NC	ROCKY MOUNT	ROCKY MOUNT-WILSON	RWI	14,861
NC	FAYETTEVILLE	POPE AFB	POB	7,027
NC	SOUTHERN PINES	MOORE COUNTY	SOP	3,323
NC	STATESVILLE	STATESVILLE MUNI	SVH	1,881
NC	MANTO	DARE COUNTY REGIONAL	MQI	1,046
NC	GASTONIA	GASTONIA MUNI	OAB	888
NC	NORTH WILKESBORO	WILKES COUNTY	UKF	155
NC	ASHEBORO	ASHEBORO MUNI	W44	84
NC	MORGANTON	MORGANTON-LENOIR	MRN	34
NC	LUMBERTON	LUMBERTON MUNI	LBT	25
NC	GOLDSBORO	GOLDSBORO-WAYNE MUNI	GWV	25
NC	KILL DEVIL HILLS	FIRST FLIGHT	FFA	12
NC	WHITEVILLE	COLUMBUS COUNTY MUNI	CPC	10
NC	CHAPEL HILL	HORACE WILLIAMS	W52	7
NC	TAYLORSVILLE	TAYLORSVILLE	5A5	5
NC	SALISBURY	ROWAN COUNTY	RUQ	4
NC	WEST JEFFERSON	ASHE COUNTY	NC87	4
NC	WILSON	WILSON INDUSTRIAL AI	W03	4
NC	SANFORD	SANFORD-LEE COUNTY B	W77	3
NC	OXFORD	HENDERSON-OXFORD	HNZ	3
NC	BEAUFORT	MICHAEL J. SMITH FIE	MRH	2

REPORT V2

U.S. AIRPORT ENPLANEMENT ACTIVITY SUMMARY FOR CY 1991
LISTED BY STATE AND BY RANK ORDER WITHIN THE STATE

STATE	ASSOCIATED CITY	AIRPORT NAME	LOCID	ENPLANEMENTS
NC	TARBORO	TARBORO-EDGECOMBE	W55	2
NC	JANNER ELK	ELK RIVER	5A7	1
NC	TOTAL. 38 AIRPORT(S)			14,927,028
ND	FARGO	HECTOR INTERNATIONAL	FAR	182,853
ND	BISMARCK	BISMARCK MUNI	BIS	125,824
ND	GRAND FORKS	GRAND FORKS INTL	GFK	93,245
ND	MINOT	MINOT INTL	MOT	89,879
ND	DEVILS LAKE	DEVILS LAKE MUNI	DVL	5,781
ND	JAMESTOWN	JAMESTOWN MUNI	JMS	3,588
ND	WILLISTON	SLOULIN FLD INTL	ISN	3,494
ND	GRAND FORKS	GRAND FORKS AFB	RDR	552
ND	DICKINSON	DICKINSON MUNI	DIK	57
ND	GWINNER	GWINNER-ROGER MELROE	GWR	14
ND	BEACH	BEACH	20U	8
ND	HETTINGER	HETTINGER MUNI	HEI	8
ND	BEULAH	BEULAH	95D	6
ND	HAZEN	HAZEN MUNI	ND22	5
ND	BOWMAN	BOWMAN MUNI	DO4	4
ND	WATFORD CITY	WATFORD CITY MUNI	S25	4
ND	GARRISON	GARRISON MUNI	DO5	4
ND	BOTTINEAU	BOTTINEAU MUNI	DO9	1
ND	LINTON	LINTON MUNI	ND33	1
ND	RUGBY	RUGBY MUNI	RUG	1
ND	CAVALIER	CAVALIER MUNI	ND08	1
ND	ASHLEY	ASHLEY MUNI	ASY	1
ND	ROLLA	ROLLA MUNI	OD0	1
ND	CASSELTON	CASSELTON REGIONAL	5N8	0
ND	TOTAL: 24 AIRPORT(S)			505,112
NE	OMAHA	EPPLEY AIRFIELD	OMA	1,104,414
NE	LINCOLN	LINCOLN MUNI	LNK	199,111
NE	SCOTTSBLUFF	WILLIAM B. HEILIG FI	BFF	17,095
NE	GRAND ISLAND	CENTRAL NEBRASKA REG	GRI	16,854
NE	NORTH PLATTE	LEE BIRD FIELD	LBF	15,860
NE	KEARNEY	KEARNEY MUNI	EAR	3,351
NE	NORFOLK	KARL STEFAN MEMORIAL	OFK	2,980
NE	HASTINGS	HASTINGS MUNI	HSI	1,137
NE	MC COOK	MC COOK MUNI	MCK	1,055
NE	CHADRON	CHADRON MUNI	CDR	773
NE	ALLIANCE	ALLIANCE MUNI	AIA	579
NE	SIDNEY	SIDNEY MUNI	SNY	523
NE	OMAHA	OFFUTT AFB	OFF	159
NE	LEXINGTON	LEXINGTON MUNI	LXN	150
NE	HOLDREGE	BREWSTER FIELD	HDE	35
NE	BROKEN BOW	BROKEN BOW MUNI	BBW	28
NE	OMAHA	MILLARD	MLE	27
NE	OSHKOSH	GARDEN COUNTY	OKS	20
NE	COZAD	COZAD MUNI	CZD	20
NE	COLUMBUS	COLUMBUS MUNI	OLU	18
NE	GORDON	GORDON MUNI	GRN	16
NE	OGALLALA	SEARLE FIELD	OGA	8
NE	VALENTINE	MILLER FIELD	VTN	6
NE	BEATRICE	BEATRICE MUNICIPAL	BIE	5
NE	IMPERIAL	IMPERIAL MUNI	IML	5
NE	GRANT	GRANT MUNI	GGF	4
NE	TEKAMAH	TEKAMAH MUNI	TQE	4

REPORT V2

U.S. AIRPORT ENPLANEMENT ACTIVITY SUMMARY FOR CY 1991
LISTED BY STATE AND BY RANK ORDER WITHIN THE STATE

STATE	ASSOCIATED CITY	AIRPORT NAME	LOCID	ENPLANEMENTS
NE	FREMONT	FREMONT MUNI	FET	3
NE	NEBRASKA CITY	GRUNDMAN	3GN	3
NE	AINSWORTH	AINSWORTH MUNI	ANW	2
NE	FALLS CITY	BRENNER FIELD	FNB	2
NE	KIMBALL	KIMBALL MUNI	IBM	2
NE	SUPERIOR	SUPERIOR MUNI	12K	1
NE	CAMBRIDGE	CAMBRIDGE MUNI	CSB	1
NE	TOTAL:	34 AIRPORT(S)		1,384,251
NH	MANCHESTER	MANCHESTER	MHT	411,350
NH	LEBANON	LEBANON MUNI	LEB	41,788
NH	LACONIA	LACONIA MUNI	LCI	701
NH	PORTSMOUTH	PEASE ANGB	PSM	298
NH	CONCORD	CONCORD MUNI	CON	50
NH	KEENE	DILLANT-HOPKINS	EEN	21
NH	BERLIN	BERLIN MUNI	BML	12
NH	ROCHESTER	SKYHAVEN	881	4
NH	NASHUA	BOIRE FIELD	ASH	4
NH	TOTAL:	9 AIRPORT(S)		454,204
NJ	NEWARK	NEWARK INTL	EWR	11,057,048
NJ	ATLANTIC CITY	ATLANTIC CITY INTERN	ACY	382,252
NJ	TRENTON	MERCER COUNTY	TTN	13,018
NJ	TETERBORO	TETERBORO	TEB	8,171
NJ	WRIGHTSTOWN	MC GUIRE AFB	WRI	5,872
NJ	ATLANTIC CITY	ATLANTIC CITY MUNI/B	AIY	3,142
NJ	SOMERVILLE	SOMERSET	NS2	900
NJ	MORRISTOWN	MORRISTOWN MUNI	MMU	289
NJ	WILDWOOD	CAPE MAY COUNTY	WWD	256
NJ	BELMAR/FARMINGDALE	ALLAIRE	BLM	83
NJ	FARMINGDALE	HOWELL TOWNSHIP POLI	83NJ	40
NJ	PRINCETON/ROCKY HILL	PRINCETON	39N	18
NJ	TOMS RIVER	ROBERT J. MILLER AIR	N44	14
NJ	CALDWELL	ESSEX COUNTY	CDW	12
NJ	LINDEN	LINDEN	LDJ	8
NJ	MANVILLE	KUPPER	47N	4
NJ	SUSSEX	SUSSEX	N83	4
NJ	LAKWOOD	LAKWOOD	N12	3
NJ	MOUNT HOLLY	SOUTH JERSEY REGIONA	7MY	2
NJ	MANAHAWKIN	MANAHAWKIN	72N	2
NJ	CROSS KEYS	CROSS KEYS	17N	2
NJ	MILLVILLE	MILLVILLE MUNI	MIV	2
NJ	OCEAN CITY	OCEAN CITY MUNI	28N	0
NJ	TOTAL:	23 AIRPORT(S)		11,448,900
NM	ALBUQUERQUE	ALBUQUERQUE INTL	ABQ	2,458,353
NM	FARMINGTON	FOUR CORNERS REGIONA	FMN	88,042
NM	ROSWELL	ROSWELL INDUSTRIAL A	ROW	25,819
NM	CARLSBAD	CAVERN CITY A & TRML	CNM	10,078
NM	SANTA FE	SANTA FE COUNTY MUNI	SAF	7,474
NM	LAS CRUCES	LAS CRUCES INTERNATI	LRU	5,898
NM	GALLUP	GALLUP MUNICIPAL	GUP	4,754
NM	HOBBS	LEA COUNTY/HOBBS/	HOB	3,184
NM	CLOVIS	CLOVIS MUNI	CVN	2,543
NM	ALAMOGORDO	ALAMOGORDO-WHITE SAN	ALM	2,342
NM	SILVER CITY	GRANT COUNTY	SVC	1,987

REPORT V2

U.S. AIRPORT ENPLANEMENT ACTIVITY SUMMARY FOR CY 1991
LISTED BY STATE AND BY RANK ORDER WITHIN THE STATE

STATE	ASSOCIATED CITY	AIRPORT NAME	LOCID	ENPLANEMENTS
NM	CLOVIS	CANNON AFB	CVS	440
NM	TAOS	TAOS MUNI	SKX	289
NM	ALAMOGORDO	HOLLOMAN AFB	HMN	280
NM	RATON	RATON MUNICIPAL/CREW	RTN	37
NM	LAS VEGAS	LAS VEGAS MUNI	LVS	17
NM	GRANTS	GRANTS-MILAN MUNI	GNT	15
NM	ANGEL FIRE	ANGEL FIRE	AXX	14
NM	RUIDOSO	SIERRA BLANCA REGION	SRR	12
NM	SOCORRO	SOCORRO MUNI	ONM	8
NM	ZUNI PUEBLO	BLACK ROCK	ZUN	1
NM	ALBUQUERQUE	CORONADO	4AC	0
NM	TOTAL: 22 AIRPORT(S)			2,589,545
NV	LAS VEGAS	MC CARRAN INTL	LAS	9,853,154
NV	RENO	RENO CANNON INTL	RNO	1,676,197
NV	LAS VEGAS	NELLIS AFB	LSV	157,902
NV	ELKO	ELKO MUNI-J.C. HARRI	EKO	110,912
NV	TONOPAH	TONOPAH	TPH	73,699
NV	HENDERSON	ST. ROSE DOMINICAN H	NV25	47,308
NV	LAS VEGAS	NORTH LAS VEGAS AIR	VTG	5,420
NV	ELY	ELY ARPT /YELLAND FL	ELY	1,493
NV	HAWTHORNE	HAWTHORNE MUNI	HTH	1,315
NV	FALLON	FALLON NAS /VAN VOOR	NFL	699
NV	WINNEMUCCA	WINNEMUCCA MUNI	WMC	112
NV	BATTLE MOUNTAIN	LANDER COUNTY	BAM	67
NV	BOULDER CITY	BOULDER CITY MUNI	618	47
NV	JACKPOT	JACKPOT AIRPORT/HAYD	06U	10
NV	MESQUITE	MESQUITE	67L	5
NV	WELLS	HARRIET FIELD	LWL	5
NV	FALLON	FALLON MUNI	FLX	4
NV	BEATTY	BEATTY	BTY	3
NV	LOVELOCK	DERBY FIELD	LQL	3
NV	MINDEN	DOUGLAS COUNTY	MEV	0
NV	TOTAL: 20 AIRPORT(S)			11,728,355
NY	NEW YORK	JOHN F KENNEDY INTL	JFK	12,577,222
NY	NEW YORK	LA GUARDIA	LGA	9,789,076
NY	BUFFALO	GREATER BUFFALO INTL	BUF	1,831,868
NY	SYRACUSE	SYRACUSE HANCOCK INT	SYR	1,188,994
NY	ROCHESTER	GREATER ROCHESTER IN	ROC	1,159,114
NY	ALBANY	ALBANY COUNTY	ALB	980,320
NY	ISLIP	LONG ISLAND MAC ARTH	ISP	580,602
NY	NEWBURGH	STEWART INT'L	SWF	399,980
NY	WHITE PLAINS	WESTCHESTER COUNTY	HPN	340,725
NY	BINGHAMTON	EDWIN A LINK FIELD-B	BGM	151,518
NY	ELMIRA	ELMIRA/CORNING REGIO	ELM	113,173
NY	ITHACA	TOMPKINS COUNTY	ITH	106,701
NY	JAMESTOWN	CHAUTAUQUA COUNTY/JA	JHW	34,573
NY	UTICA	ONEIDA COUNTY	UCA	33,933
NY	NEW YORK	EAST 34TH STREET	BNS	23,549
NY	PLATTSBURGH	CLINTON CO	PLB	18,409
NY	NIAGARA FALLS	NIAGARA FALLS INTL	IAG	9,955
NY	ROME	GRIFFISS AFB	RME	9,716
NY	POUGHKEEPSIE	DUTCHESS COUNTY	POU	3,787
NY	FARMINGDALE	REPUBLIC	FRG	3,720
NY	MASSENA	MASSENA INTL-RICHARD	MSS	3,553
NY	SARANAC LAKE	ADIRONDACK	SLK	3,310

REPORT V2

U.S. AIRPORT ENPLANEMENT ACTIVITY SUMMARY FOR CY 1991
LISTED BY STATE AND BY RANK ORDER WITHIN THE STATE

STATE	ASSOCIATED CITY	AIRPORT NAME	LOCID	ENPLANEMENTS
NY	WATERTOWN	WATERTOWN INTERNATIO	ART	3,301
NY	EAST HAMPTON	EAST HAMPTON	HTO	2,624
NY	OGDENSBURG	OGDENSBURG INTL	OGS	1,927
NY	FISHERS ISLAND	ELIZABETH FIELD	OB8	997
NY	NEW YORK	PAN AM METROPORT	6N4	780
NY	NEW YORK	PORT AUTHORITY-WEST	JRA	608
NY	PLATTSBURGH	PLATTSBURGH AFB	PBG	380
NY	HORNELL	HORNELL MUNI	4G8	292
NY	MONTAUK	MONTAUK	MTP	198
NY	NEW YORK	PORT AUTH-DWNTN-MANH	JRB	195
NY	GLENS FALLS	WARREN COUNTY	GFL	114
NY	NORWICH	LT WARREN EATON	OIC	96
NY	WESTHAMPTON BEACH	SUFFOLK COUNTY	FOK	94
NY	SHIRLEY	BROOKHAVEN	HWV	71
NY	SARATOGA SPRINGS	SARATOGA COUNTY	SB2	62
NY	ENDICOTT	TRI-CITIES	N17	58
NY	FULTON	OSWEGO COUNTY	NOO	52
NY	KINGSTON	KINGSTON-ULSTER	2ON	48
NY	SCHENECTADY	SCHENECTADY COUNTY	SCH	46
NY	MONTICELLO	SULLIVAN COUNTY INTL	MSV	40
NY	OLEAN	OLEAN MUNI	OLE	18
NY	MALONE	MALONE-DUFORT	MAL	12
NY	SOUTHAMPTON	SOUTHAMPTON	87N	10
NY	SENECA FALLS	FINGERLAKES REGIONAL	OG7	9
NY	WELLSVILLE	WELLSVILLE MUNI ARPT	ELZ	7
NY	DUNKIRK	CHAUTAUQUA COUNTY/DU	DKK	7
NY	JOHNSTOWN	FULTON COUNTY	NY27	7
NY	DANSVILLE	DANSVILLE MUNI	DSV	5
NY	ONEONTA	ONEONTA MUNI	N86	4
NY	SKANEATELES	SKANEATELES AERO DRG	889	3
NY	ELLENVILLE	L.H.J.	N89	1
NY	TOTAL: 53 AIRPORT(S)			29,153,885
OH	CLEVELAND	CLEVELAND-HOPKINS IN	CLE	3,885,103
OH	DAYTON	JAMES M COX DAYTON I	DAY	1,975,478
OH	COLUMBUS	PORT COLUMBUS INTL	CMH	1,698,021
OH	TOLEDO	TOLEDO EXPRESS	TOL	328,557
OH	AKRON	AKRON-CANTON REGIONA	CAK	294,789
OH	YOUNGSTOWN	YOUNGSTOWN MUNI	YNG	58,057
OH	PORT CLINTON	CARL R KELLER FIELD	PCW	11,095
OH	SANDUSKY	GRIFFING SANDUSKY	SKY	7,888
OH	CINCINNATI	CINCINNATI MUNI AIRP	LUK	3,575
OH	KELLEYS ISLAND	KELLEYS ISLAND LAND	89D	3,270
OH	PUT IN BAY	PUT IN BAY	OH30	1,748
OH	DAYTON	WRIGHT-PATTERSON AFB	FFO	1,095
OH	MANSFIELD	MANSFIELD LAHN MUNI	MFD	691
OH	COLUMBUS	OHIO STATE UNIVERSIT	OSU	630
OH	CLEVELAND	BURKE LAKEFRONT	BKL	598
OH	TIFFIN	TIFFIN	52D	334
OH	PORTSMOUTH	GREATER PORTSMOUTH R	PMH	270
OH	CINCINNATI	CINCINNATI-BLUE ASH	I77	264
OH	LIMA	LIMA ALLEN COUNTY	AOH	254
OH	DELAWARE	DELAWARE MUNI	DLZ	222
OH	CLEVELAND	CUYAHOGA COUNTY	CGF	196
OH	COSHOCOTON	RICHARD DOWNING	I40	190
OH	ZANESVILLE	ZANESVILLE MUNI	ZZV	183
OH	FINDLAY	FINDLAY	FDY	183
OH	TOLEDO	METCALF FIELD	TDZ	188

REPORT V2

U.S. AIRPORT ENPLANEMENT ACTIVITY SUMMARY FOR CY 1991
LISTED BY STATE AND BY RANK ORDER WITHIN THE STATE

STATE	ASSOCIATED CITY	AIRPORT NAME	LOCID	ENPLANEMENTS
OH	DAYTON	DAYTON GENERAL ARPT	MGY	183
OH	BLUFFTON	BLUFFTON	5G7	161
OH	COLUMBUS	DARBY DAN	618	155
OH	COLUMBUS	RICKENBACKER	LCK	64
OH	COLUMBUS	BOLTON FIELD	214	50
OH	MARION	MARION MUNI	MNN	43
OH	FOSTORIA	FOSTORIA METROPOLITA	FZI	42
OH	AKRON	AKRON FULTON INTL	AKR	39
OH	BRYAN	WILLIAMS COUNTY	OG8	37
OH	CHILLICOTHE	ROSS COUNTY	RZT	37
OH	RAVENNA	PORTAGE COUNTY	29G	36
OH	MARYSVILLE	UNION COUNTY	I78	35
OH	FREMONT	FREMONT	14G	29
OH	WOOSTER	WAYNE COUNTY	BJJ	21
OH	SIDNEY	SIDNEY MUNI	I12	21
OH	NEWARK	NEWARK-HEATH	218	17
OH	MIDDLETOWN	HOOK FIELD MUNI	MWO	17
OH	MOUNT VERNON	KNOX COUNTY	413	16
OH	SPRINGFIELD	SPRINGFIELD-BECKLEY	SGH	15
OH	EAST LIVERPOOL	COLUMBIANA COUNTY	O2G	13
OH	LANCASTER	FAIRFIELD COUNTY	I15	13
OH	DEFIANCE	DEFIANCE MEML	DFI	11
OH	NEW PHILADELPHIA	HARRY CLEVER FIELD	PHD	11
OH	HILLSBORO	HIGHLAND COUNTY	HOC	11
OH	ASHLAND	ASHLAND COUNTY	3G4	8
OH	WILLOUGHBY	WILLOUGHBY LOST NATI	LNN	7
OH	HAMILTON	HAMILTON-FAIRFIELD	HAO	7
OH	UPPER SANDUSKY	WYANDOT COUNTY	58D	7
OH	WAPAKONETA	NEIL ARMSTRONG	AXV	7
OH	CAMBRIDGE	CAMBRIDGE MUNI	CDI	6
OH	OTTAWA	PUTNAM COUNTY	OWX	6
OH	BOWLING GREEN	BORDNER	308	5
OH	JACKSON	JAMES A RHODES	I43	5
OH	GALLIPOLIS	GALLIA-MEIGS REGIONA	GAS	4
OH	LORAIN/ELYRIA/	LORAIN COUNTY REGION	22G	4
OH	URBANA	GRIMES FIELD	I74	4
OH	WADSWORTH	WADSWORTH MUNI	3G3	4
OH	GALION	GALION MUNI	GQO	3
OH	HEBRON	BUCKEYE EXECUTIVE	319	3
OH	MIDDLEFIELD	GEAUGA COUNTY	7G8	2
OH	NAPOLEON	HENRY COUNTY	OH17	2
OH	ATHENS/ALBANY	OHIO UNIVERSITY	UNI	1
OH	VAN WERT	VAN WERT COUNTY	VNW	1
OH	YOUNGSTOWN	YOUNGSTOWN EXECUTIVE	O6G	0
OH	BUCYRUS	PORT BUCYRUS-CRAWFOR	17G	0
OH	TOTAL: 70 AIRPORT(S)			8,274,008
OK	OKLAHOMA CITY	WILL ROGERS WORLD	OKC	1,482,882
OK	TULSA	TULSA INTL	TUL	1,420,331
OK	LAWTON	LAWTON MUNI	LAW	75,894
OK	ALTUS	ALTUS AFB	LTS	3,544
OK	ENID	ENID WOODRING MUNI	WDG	1,915
OK	PONCA CITY	PONCA CITY MUNI	PNC	1,867
OK	STILLWATER	STILLWATER MUNI	SWO	870
OK	OKLAHOMA CITY	TINKER AFB	TIK	618
OK	BARTLESVILLE	BARTLESVILLE MUNI	BVO	354
OK	ENID	VANCE AFB	END	153
OK	MUSKOGEE	DAVIS FIELD	MKO	62

REPORT V2

U.S. AIRPORT ENPLANEMENT ACTIVITY SUMMARY FOR CY 1991
LISTED BY STATE AND BY RANK ORDER WITHIN THE STATE

STATE	ASSOCIATED CITY	AIRPORT NAME	ENPLANEMENTS
OK	NORMAN	UNIVERSITY OF OKLAHO	51
OK	NOWATA	NOWATA MUNI	24
OK	ALTUS	ALTUS MUNI	13
OK	OKLAHOMA CITY	EXPRESSWAY AIRPARK	13
OK	BLACKWELL	BLACKWELL-TONKAWA MU	12
OK	BUFFALO	BUFFALO MUNI	9
OK	ARDMORE	ARDMORE COWTOWN EXE	8
OK	OKLAHOMA CITY	WILEY POST	8
OK	WOODWARD	WEST WOODWARD	7
OK	TULSA	RICHARD LLOYD JONES	5
OK	ARDMORE	ARDMORE MUNI	4
OK	ADA	ADA MUNI	4
OK	GROVE	GROVE MUNI	3
OK	FAIRVIEW	FAIRVIEW MUNI	3
OK	OKLAHOMA CITY	DOWNTOWN AIRPARK	2
OK	DUNCAN	HALLIBURTON FIELD	2
OK	MC ALESTER	MC ALESTER REGIONAL	1
OK	TOTAL:	28 AIRPORT(S)	2,988,459
OR	PORTLAND	PORTLAND INTL	3,178,817
OR	EUGENE	MAHLON SWEET FIELD	261,332
OR	MEDFORD	MEDFORD-JACKSON COUN	140,887
OR	REDMOND	ROBERTS FIELD	64,773
OR	KLAMATH FALLS	KLAMATH FALLS INTERN	19,740
OR	NORTH BEND	NORTH BEND MUNI	14,797
OR	PENDLETON	PENDLETON MUNI	11,058
OR	AURORA	AURORA STATE	9,058
OR	BAKER	BAKER MUNI	5,485
OR	SALEM	MCONARY FLD	5,010
OR	LA GRANDE	LA GRANDE/UNION COUN	1,848
OR	PORTLAND	PORTLAND-HILLSBORO	169
OR	MADRAS	CITY-COUNTY	100
OR	PORTLAND	PORTLAND-TROUTDALE	78
OR	JEFFERSON	GILMOUR AG AIR	25
OR	PRINEVILLE	PRINEVILLE	18
OR	LEXINGTON	LEXINGTON	10
OR	CRESWELL	HOBBY FIELD	10
OR	HERMISTON	HERMISTON MUNI	6
OR	BURNS	BURNS MUNI	6
OR	SUNRIVER	SUNRIVER	6
OR	BEND	BEND MUNI	5
OR	GRANTS PASS	JOSEPHINE COUNTY /GR	4
OR	ROSEBURG	ROSEBURG MUNI	4
OR	ASTORIA	PORT OF ASTORIA	2
OR	THE DALLES	THE DALLES MUNI	2
OR	JOHN DAY	JOHN DAY STATE	2
OR	LAKEVIEW	LAKE COUNTY	2
OR	BANDON	BANDON STATE	1
OR	ASHLAND	ASHLAND MUNI-SUMNER	0
OR	MC DERMITT	MC DERMITT STATE	0
OR	CORVALLIS	CORVALLIS MUNI	0
OR	ONTARIO	ONTARIO MUNI	0
OR	NEWPORT	NEWPORT MUNI	0
OR	TOTAL:	34 AIRPORT(S)	3,712,849
PA	PITTSBURGH	GREATER PITTSBURGH I	8,343,024
PA	PHILADELPHIA	PHILADELPHIA INTL	7,417,689

REPORT V2

U.S. AIRPORT ENPLANEMENT ACTIVITY SUMMARY FOR CY 1991
LISTED BY STATE AND BY RANK ORDER WITHIN THE STATE

STATE	ASSOCIATED CITY	AIRPORT NAME	LOCID	ENPLANEMENTS
PA	HARRISBURG	HARRISBURG INTERNATI	MDT	598,095
PA	ALLENTOWN	ALLENTOWN-BETHLEHEM-	ABE	429,849
PA	WILKES-BARRE/SCRANTO	WILKES-BARRE/SCRANTO	AVP	210,733
PA	ERIE	ERIE INTL	ERI	159,442
PA	STATE COLLEGE	UNIVERSITY PARK	UNV	86,398
PA	READING	READING REGIONAL/CAR	RDG	97,498
PA	WILLIAMSPORT	WILLIAMSPORT-LYCOMIN	IPT	44,754
PA	LANCASTER	LANCASTER	LNS	35,435
PA	JOHNSTOWN	JOHNSTOWN-CAMBRIA CO	JST	27,008
PA	LATROBE	WESTMORELAND COUNTY	LBE	23,828
PA	ALTOONA	ALTOONA-BLAIR COUNTY	AOO	20,283
PA	DU BOIS	DU BOIS-JEFFERSON CO	DUJ	19,312
PA	PITTSBURGH	ALLEGHENY COUNTY	AGC	17,892
PA	BRADFORD	BRADFORD REGIONAL	BFD	14,339
PA	FRANKLIN	CHESS-LAMBERTON	FKL	10,428
PA	PHILADELPHIA	WINGS FIELD	N87	8,948
PA	COATESVILLE	CHESTER COUNTY G O C	40N	2,398
PA	PHILADELPHIA	NORTHEAST PHILADELPH	PNE	1,352
PA	INDIANA	INDIANA COUNTY/JIMMY	IDI	386
PA	WILLOW GROVE	WILLOW GROVE NAS	NXX	291
PA	BUTLER	BUTLER COUNTY	BTP	245
PA	ST MARYS	ST MARYS MUNI	8G5	243
PA	PHILIPSBURG	MID-STATE	PS8	163
PA	ALLENTOWN	ALLENTOWN QUEEN CITY	1N9	161
PA	REEDSVILLE	MIFFLIN COUNTY	RVL	135
PA	HARRISBURG	CAPITAL CITY	CXY	119
PA	YORK	YORK	THV	89
PA	CARLISLE	CARLISLE	N94	75
PA	MOUNT POCONO	POCONO MOUNTAINS MUN	MPO	68
PA	POTTSTOWN	POTTSTOWN LIMERICK	PTW	59
PA	CONNELLSVILLE	CONNELLSVILLE	2G3	34
PA	BLOOMSBURG	BLOOMSBURG MUNI	N13	28
PA	SELINSBURG	PENN VALLEY	SEG	20
PA	CLARION	CLARION COUNTY	11D	19
PA	HAZLETON	HAZLETON MUNI	HZL	17
PA	WASHINGTON	WASHINGTON COUNTY	AFJ	16
PA	CLEARFIELD	CLEARFIELD-LAWRENCE	N97	14
PA	PUNXSUTAWNEY	PUNXSUTAWNEY MUNI	N35	12
PA	PERKASIE	PENNRIDGE	N70	9
PA	GROVE CITY	GROVE CITY	29D	7
PA	WEST CHESTER	BRANDYWINE	N99	6
PA	LOCK HAVEN	WILLIAM T. PIPER MEM	LHV	5
PA	POTTSTOWN	POTTSTOWN MUNI	N47	5
PA	POTTSVILLE	SCHUYLKILL COUNTY /J	ZER	5
PA	COLLEGEVILLE	PERKIOMEN VALLEY	N10	3
PA	TOWANDA	TOWANDA	N27	2
PA	TARENTUM	WEST PENN	9G1	2
PA	DOYLESTOWN	DOYLESTOWN	N88	0
PA	TOTAL:	50 AIRPORT(S)		17,540,721
PR	SAN JUAN	LUIS MUNOZ MARIN INT	SJU	4,012,422
PR	MAYAGUEZ	EUGENIO MARIA DE HOS	MAZ	71,146
PR	ISLA DE VIEQUES	VIEQUES	VQS	85,743
PR	FAJARDO	DIEGO JIMENEZ TORRES	X95	85,647
PR	AGUADILLA	RAFAEL HERNANDEZ	BQN	45,607
PR	PONCE	MERCEDITA	PSE	44,215
PR	SAN JUAN	FERNANDO LUIS RIBAS	SIG	19,180
PR	ISLA DE CULEBRA	CULEBRA	CPX	16,035

REPORT V2

U.S. AIRPORT ENPLANEMENT ACTIVITY SUMMARY FOR CY 1991
LISTED BY STATE AND BY RANK ORDER WITHIN THE STATE

STATE	ASSOCIATED CITY	AIRPORT NAME	LOCID	ENPLANEMENTS
PR	ROOSEVELT ROADS	ROOSEVELT ROADS NS (NRR		700
PR	TOTAL: 9 AIRPORT(S)			4,340,705
PS	BABELTHUAP ISLAND	BABELTHUAP/KOROR	ROR	37,458
PS	TOTAL: 1 AIRPORT(S)			37,458
RI	PROVIDENCE	THEODORE FRANCIS GRE	PVD	1,108,383
RI	WESTERLY	WESTERLY STATE	WST	28,714
RI	BLOCK ISLAND	BLOCK ISLAND STATE	BID	28,087
RI	PAWTUCKET	NORTH CENTRAL STATE	SFZ	472
RI	NEWPORT	NEWPORT STATE	2B4	173
RI	NORTH KINGSTOWN	QUONSET STATE	OQU	25
RI	TOTAL: 6 AIRPORT(S)			1,181,854
SC	CHARLESTON	CHARLESTON AFB/INTL	CHS	640,775
SC	GREER	GREENVILLE-SPARTANBU	GSP	529,573
SC	COLUMBIA	COLUMBIA METROPOLITA	CAE	514,098
SC	MYRTLE BEACH	MYRTLE BEACH AFB	MYR	271,707
SC	HILTON HEAD ISLAND	HILTON HEAD	49J	71,854
SC	FLORENCE	FLORENCE REGIONAL	FLO	45,275
SC	NORTH MYRTLE BEACH	GRAND STRAND	CRE	1,288
SC	BEAUFORT	BEAUFORT MCAS /MERRI	NBC	448
SC	COLUMBIA	COLUMBIA OWENS DOWNT	CUB	427
SC	GREENVILLE	GREENVILLE DOWNTOWN	GMU	183
SC	SUMTER	SHAW AFB	SSC	101
SC	MOUNT PLEASANT	EAST COOPER	855	63
SC	SPARTANBURG	SPARTANBURG DOWNTOWN	SPA	57
SC	ANDERSON	ANDERSON COUNTY	AND	56
SC	GEORGETOWN	GEORGETOWN COUNTY	GGE	45
SC	CAMDEN	WOODWARD FIELD	CDN	29
SC	AIKEN	AIKEN MUNI	AIK	21
SC	BEAUFORT	BEAUFORT COLINTY	73J	20
SC	PICKENS	PICKENS COUNTY	LQK	19
SC	LAKE CITY	LAKE CITY MUNI CU EV	51J	18
SC	HAMPTON	HAMPTON-VARNVILLE	3JO	18
SC	CLEMSON	CLEMSON-OCONEE COUNT	CEU	15
SC	BARNWELL	BARNWELL COUNTY	BNL	13
SC	GREENWOOD	GREENWOOD COUNTY	GRD	11
SC	MARION	MARION COUNTY	MAO	8
SC	ROCK HILL	ROCK HILL MUNICIPAL/	29J	8
SC	DILLON	DILLON COUNTY	DLC	8
SC	KINGSTREE	WILLIAMSBURG COUNTY	CKI	-
SC	SUMTER	SUMTER MUNI	SMS	6
SC	ALLENDALE	ALLENDALE COUNTY	88J	6
SC	ORANGEBURG	ORANGEBURG MUNI	OG8	6
SC	NEWBERRY	NEWBERRY MUNI	27J	6
SC	CHESTER	CHESTER MUNI	9A8	5
SC	CHERAW	CHERAW MUNI	47J	4
SC	BAMBERG	BAMBERG COUNTY	99N	3
SC	CHARLESTON	CHARLESTON EXECUTIVE	JZI	3
SC	UNION	UNION COUNTY, TROY S	35A	2
SC	CONWAY	CONWAY-HORRY COUNTY	HYW	2
SC	MANNING	SANTEE COOPER REGION	MNI	2
SC	WINNSBORO	FAIRFIELD COUNTY	FDW	2
SC	SALUDA	SALUDA COUNTY	8J4	2
SC	ST GEORGE	ST GEORGE MUNI	8J2	1
SC	TOTAL: 42 AIRPORT(S)			2,076,188

REPORT V2

U.S. AIRPORT ENPLANEMENT ACTIVITY SUMMARY FOR CY 1991
LISTED BY STATE AND BY RANK ORDER WITHIN THE STATE

STATE	ASSOCIATED CITY	AIRPORT NAME	LOCID	ENPLANEMENTS
SD	SIoux FALLS	JOE FOSS FIELD	FSD	234,481
SD	RAPID CITY	RAPID CITY REGIONAL	RAP	171,098
SD	ABERDEEN	ABERDEEN REGIONAL	ABR	23,193
SD	PIERRE	PIERRE MUNI	PIR	16,341
SD	WATERTOWN	WATERTOWN MUNI	ATY	7,201
SD	HURON	HURON REGIONAL	HON	2,578
SD	YANKTON	CHAN GURNEY MUNI	YKN	2,564
SD	BROOKINGS	BROOKINGS MUNI	BKX	747
SD	SPEARFISH	BLACK HILLS-CLYDE IC	SPF	509
SD	MITCHELL	MITCHELL MUNI	MHE	411
SD	RA: ID CITY	ELLSWORTH AFB	RCA	209
SD	MADISON	MADISON MUNI	MDS	36
SD	PINE RIDGE	PINE RIDGE	6V2	33
SD	SISSETON	SISSETON MUNI	8D3	4
SD	NEWELL	NEWELL	9V0	4
SD	FAULKTON	FAULKTON MUNI	3FU	2
SD	HERREID	HERREID MUNI	SD23	2
SD	EAGLE BUTTE	CHEYENNE EAGLE BUTTE	SD19	2
SD	MILBANK	MILBANK MUNI	1D1	1
SD	CLEAR LAKE	CLEAR LAKE MUNI	SD11	1
SD	MOBRIDGE	MOBRIDGE MUNI	MBG	1
SD	HOT SPRINGS	HOT SPRINGS MUNI	HSR	1
SD	TOTAL: 22 AIRPORT(S)			459,398
TN	NASHVILLE	NASHVILLE INTERNATIO	BNA	4,300,588
TN	MEMPHIS	MEMPHIS INTL	MEM	3,932,939
TN	KNOXVILLE	MC GHEE TYSON	TYS	578,502
TN	CHATTANOOGA	LOVELL FIELD	CHA	274,217
TN	BRISTOL/JOHNSON/KING	TRI-CITY REGIONAL	TRI	213,398
TN	JACKSON	MC KELLAR-SIPES REGI	MKL	6,215
TN	TULLAHOA	TULLAHOA REGIONAL A	TMA	42
TN	SMYRNA	SMYRNA	MQY	24
TN	ATHENS	MCMINN COUNTY	MMI	21
TN	TRENTON	GIBSON COUNTY	TGC	20
TN	WINCHESTER	WINCHESTER MUNI	BGF	20
TN	CLARKSVILLE	OUTLAW FIELD	CKV	19
TN	COLUMBIA/MOUNT PLEAS	MAURY COUNTY	MRC	17
TN	SMITHVILLE	SMITHVILLE MUNI	OA3	13
TN	SAVANNAH	SAVANNAH-HARDIN COUN	SNH	9
TN	HUMBOLDT	HUMBOLDT MUNI	MS3	8
TN	GREENEVILLE	GREENEVILLE MUNI	GCY	7
TN	SELMER	ROBERT SIBLEY	SZY	6
TN	ONEIDA	SCOTT MUNI	SCX	5
TN	KNOXVILLE	KNOXVILLE DOWNTOWN I	DKX	4
TN	CROSSVILLE	CROSSVILLE MEMORIAL	CSV	4
TN	MURFREESBORO	MURFREESBORO MUNI	MBT	4
TN	ELIZABETHTON	ELIZABETHTON MUNI	OA9	3
TN	GALLATIN	SUMNER COUNTY REGION	M33	3
TN	BOLIVAR	WILLIAM L. WHITEHURS	MO8	3
TN	SPARTA	SPARTA-WHITE COUNTY	SRB	2
TN	MC MINNVILLE	WARREN COUNTY MEMORI	RNC	2
TN	CLEVELAND	HARDWICK FIELD	HOI	2
TN	KNOXVILLE	UNIVERSITY TENNESSEE	95A	0
TN	LEBANON	LEBANON MUNI	MS4	0
TN	TOTAL: 30 AIRPORT(S)			9,304,077

REPORT V2

U.S. AIRPORT ENPLANEMENT ACTIVITY SUMMARY FOR CY 1991
LISTED BY STATE AND BY RANK ORDER WITHIN THE STATE

STATE	ASSOCIATED CITY	AIRPORT NAME	LOCID	ENPLANEMENTS
TX	DALLAS-FORT WORTH	DALLAS/FORT WORTH IN	DFW	24,092,801
TX	HOUSTON	HOUSTON INTERCONTINE	IAH	8,452,340
TX	HOUSTON	WILLIAM P HOBBY	HOU	3,781,702
TX	DALLAS	DALLAS LOVE FIELD	DAL	2,794,424
TX	SAN ANTONIO	SAN ANTONIO INTL	SAT	2,597,869
TX	AUSTIN	ROBERT MUELLER MUNI	AUS	2,051,531
TX	EL PASO	EL PASO INTL	ELP	1,871,354
TX	LUBBOCK	LUBBOCK INTL	LBB	564,603
TX	MIDLAND	MIDLAND INTERNATIONA	MAF	538,689
TX	HARLINGEN	RIO GRANDE VALLEY IN	HRL	467,100
TX	CORPUS CHRISTI	CORPUS CHRISTI INTL	CRP	455,757
TX	AMARILLO	AMARILLO INTL	AMA	424,966
TX	MC ALLEN	MILLER INTL	MFE	257,033
TX	BEAUMONT/PORT ARTHUR	JEFFERSON COUNTY	BPT	111,356
TX	COLLEGE STATION	EASTERWOOD FIELD	CLL	78,248
TX	LAREDO	LAREDO INTL	LRD	70,128
TX	TYLER	TYLER POUNDS FIELD	TYR	69,394
TX	ABILENE	ABILENE REGIONAL	ABI	56,880
TX	WICHITA FALLS	SHEPPARD AFB/WICHITA	SPS	55,292
TX	SAN ANGELO	MATHIS FIELD	SJT	52,362
TX	KILLEEN	KILLEEN MUNI	ILE	46,593
TX	WACO	WACO REGIONAL	ACT	44,544
TX	HOUSTON	ELLINGTON FIELD	EFD	43,634
TX	LONGVIEW	GREGG COUNTY	GGG	38,264
TX	VICTORIA	VICTORIA REGIONAL	VCT	22,249
TX	FORT HOOD/KILLEEN/	ROBERT GRAY AAF	GRK	10,515
TX	SAN ANTONIO	KELLY AFB	SKF	8,056
TX	DANBURY	SALAIKA AVIATION	077A	2,000
TX	FORT BLISS/EL PASO/	BIGGS AAF	BIF	1,936
TX	NACOGDOCHES	A L MANGHAM JR. REGI	OCH	1,651
TX	BROWNWOOD	BROWNWOOD MUNI	BWD	1,330
TX	ARLINGTON	ARLINGTON MUNI	F54	1,311
TX	FORT WORTH	FORT WORTH MEACHAM	FTW	1,222
TX	ORANGE	ORANGE COUNTY	ORG	1,139
TX	PARIS	COX FLD	PRX	574
TX	AUSTIN	BERGSTROM AFB	BSM	536
TX	LUBBOCK	REESE AFB	REE	453
TX	BORGER	HUTCHINSON COUNTY	BGD	300
TX	GALVESTON	SCHOLES FIELD	GLS	240
TX	ANGLETON/LAKE JACKSO	BRAZORIA COUNTY	LBX	224
TX	CORPUS CHRISTI	CORPUS CHRISTI NAS/T	NGP	176
TX	PORT LAVACA	CALHOUN COUNTY	T97	136
TX	HOUSTON	CBD	3T8	100
TX	BROWNSVILLE	BROWNSVILLE/SOUTH PA	BRO	61
TX	COTULLA	COTULLA-LA SALLE COU	COT	56
TX	AUSTIN	AUSTIN EXECUTIVE AIR	3R3	32
TX	BAY CITY	BAY CITY MUNI	3R1	28
TX	LA PORTE	LA PORTE MUNI	T41	23
TX	DALLAS	ADDISON	ADS	23
TX	CARRIZO SPRINGS	DIMIT COUNTY	CZT	19
TX	HUNTSVILLE	HUNTSVILLE MUNI	T39	14
TX	JUNCTION	KIMBLE COUNTY	JCT	12
TX	PALACIOS	PALACIOS MUNI	PSX	11
TX	GEORGETOWN	GEORGETOWN MUNI	TO4	10
TX	HOUSTON	SUGAR LAND MUNI/HULL	SGR	10
TX	MIDLAND	MIDLAND AIRPARK	MDD	9
TX	STEPHENVILLE	CLARK FIELD MUNI	SEP	9
TX	PAMPA	PERRY LEFORS FIELD	PPA	8
TX	GREENVILLE	MAJORS	GVT	8

REPORT V2

U.S. AIRPORT ENPLANEMENT ACTIVITY SUMMARY FOR CY 1991
LISTED BY STATE AND BY RANK ORDER WITHIN THE STATE

STATE	ASSOCIATED CITY	AIRPORT NAME	LOCID	ENPLANEMENTS
TX	LA GRANGE	GUENTHER FIELD, LA G	T49	7
TX	EAGLE PASS	EAGLE PASS MUNI	EGP	6
TX	ROCKPORT	ARANSAS CO	RKP	6
TX	BEEVILLE	BEEVILLE MUNI	3RO	6
TX	NEW BRAUNFELS	NEW BRAUNFELS MUNI	3R5	6
TX	HOUSTON	DAVID WAYNE HOOKS ME	DWH	8
TX	DENTON	DENTON MUNI	DTO	5
TX	BIG SPRING	BIG SPRING MC MAHON-	21XS	5
TX	DALLAS	REDBIRD	RBD	5
TX	LANCASTER	LANCASTER	LNC	5
TX	FABENS	FABENS	E35	5
TX	PORT ISABEL	PORT ISABEL-CAMERON	T31	4
TX	PORT MANSFIELD	CHARLES R JOHNSON	T05	4
TX	AMARILLO	TRADEWIND	TDW	4
TX	HEREFORD	HEREFORD MUNI	HRX	4
TX	CLEBURNE	CLEBURNE MUNI	F18	4
TX	WICHITA FALLS	KICKAPOO DOWNTOWN AI	T47	3
TX	UVALDE	GARNER FIELD	UVA	3
TX	BRENNHAM	BRENNHAM MUNI	11R	3
TX	SWEETWATER	AVENGER FIELD	SWW	3
TX	LUFKIN	ANGELINA COUNTY	LFK	3
TX	CORSICANA	C DAVID CAMPBELL FIE	CRS	3
TX	CLARENDON	CLARENDON MUNI	E34	3
TX	HOUSTON	ANDRAU AIRPARK	AAP	3
TX	ALPINE	ALPINE-CASPARIS MUNI	E38	2
TX	VAN HORN	CULBERSON COUNTY	VHN	2
TX	GRAND PRAIRIE	GRAND PRAIRIE MUNI	F87	2
TX	CONROE	MONTGOMERY COUNTY	CXO	2
TX	MARSHALL	HARRISON COUNTY	ASL	1
TX	MARBLE FALLS	HORSESHOE BAY	4R2	1
TX	WINK	WINKLER COUNTY	INK	1
TX	CHILDRESS	CHILDRESS MUNI	CDS	1
TX	PORT ARANSAS	MUSTANG BEACH	2R8	1
TX	ATHENS	ATHENS MUNI	F44	1
TX	SHERMAN/DENISON	GRAYSON COUNTY	F39	0
TX	DEL RIO	DEL RIO INTL	DRT	0
TX	MC KINNEY	MC KINNEY MUNI	TKI	0
TX	TEMPLE	DRAUGHON-MILLER MUNI	TPL	0
TX	LLANO	LLANO MUNI	BR9	0
TX	PLAINVIEW	HALE COUNTY	PVW	0
TX	TOTAL:	99 AIRPORT(S)		48,871,465
UT	SALT LAKE CITY	SALT LAKE CITY INTL	SLC	5,800,044
UT	ST GEORGE	ST GEORGE MUNI	SGJ	15,755
UT	CEDAR CITY	CEDAR CITY MUNI	CDC	8,215
UT	MOAB	CANYONLANDS FIELD	CNY	5,067
UT	VERNAL	VERNAL	VEL	2,769
UT	PRICE	CARBON COUNTY	PUC	1,635
UT	GREEN RIVER	GREEN RIVER MUNI	U34	1,589
UT	BRYCE CANYON	BRYCE CANYON	BCE	1,099
UT	DUGWAY PROVING GROUN	MICHAEL AAF	DPG	504
UT	OGDEN	HILL AFB	HIF	216
UT	SALT LAKE CITY	SALT LAKE CITY MUNI	U42	50
UT	OGDEN	OGDEN-HINCKLEY	OGD	48
UT	PAROWAN	PAROWAN	1L9	9
UT	PROVO	PROVO MUNI	PVU	7
UT	RICHFIELD	RICHFIELD MUNI	RIF	3
UT	WENDOVER	WENDOVER	ENV	2
UT	TOTAL:	16 AIRPORT(S)		5,835,012

REPORT V2

U.S. AIRPORT ENPLANEMENT ACTIVITY SUMMARY FOR CY 1991
LISTED BY STATE AND BY RANK ORDER WITHIN THE STATE

STATE	ASSOCIATED CITY	AIRPORT NAME	LOCID	ENPLANEMENTS
VA	ARLINGTON	WASHINGTON NATIONAL	DCA	7,219,181
VA	CHANTILLY	WASHINGTON DULLES IN	IAD	5,407,070
VA	NORFOLK	NORFOLK INTL	ORF	1,266,060
VA	RICHMOND	RICHMOND INTL (BYRD	RIC	872,943
VA	ROANOKE	ROANOKE REGIONAL/WOO	ROA	308,097
VA	NEWPORT NEWS	NEWPORT NEWS/WILLIAM	PHF	154,331
VA	CHARLOTTESVILLE	CHARLOTTESVILLE-ALBE	CHO	128,094
VA	LYNCHBURG	LYNCHBURG MUNI-PREST	LYH	84,088
VA	NORFOLK	NORFOLK NAS /CHAMBER	NGU	24,499
VA	STAUNTON/WAYNESB/HAR	SHENANDOAH VALLEY RE	SHO	15,509
VA	DANVILLE	DANVILLE REGIONAL	DAN	5,300
VA	HAMPTON	LANGLEY AFB	LFI	1,970
VA	MARTINSVILLE	BLUE RIDGE	MTV	651
VA	WINCHESTER	WINCHESTER REGIONAL	W18	273
VA	VIRGINIA BEACH	OCEANA NAS /APOLLO S	NTU	230
VA	RICHMOND	CHESTERFIELD COUNTY	W98	163
VA	MELFA	ACCOMACK COUNTY	MFV	97
VA	FREDERICKSBURG	SHANNON	EZF	88
VA	WISE	LONESOME PINE	LNP	42
VA	MARION/WYTHEVILLE	MOUNTAIN EMPIRE	MKJ	31
VA	WALLOPS ISLAND	WALLOPS FLIGHT FACIL	WAL	25
VA	TANGIER	TANGIER ISLAND	TGI	23
VA	HOT SPRINGS	INGALLS FIELD	HSP	21
VA	CLOVER	ALPHA HOTEL	07VA	14
VA	WILLIAMSBURG	WILLIAMSBURG-JAMESTO	JGG	9
VA	CULPEPER	CULPEPER COUNTY	W49	7
VA	CUBLIN	NEW RIVER VALLEY	PSK	6
VA	BLACKSBURG	VIRGINIA TECH	BCB	4
VA	MANASSAS	MANASSAS MUNI/HARRY	HEF	2
VA	NEW MARKET	NEW MARKET	8W2	2
VA	PORTSMOUTH	HAMPTON ROADS	PVG	2
VA	ORANGE	ORANGE COUNTY	W93	2
VA	TAPPAHANNOCK	TAPPAHANNOCK MUNI	W79	2
VA	WAYNESBORO	WAYNESBORO	W13	1
VA	WAKEFIELD	WAKEFIELD MUNI	AKQ	1
VA	CHESAPEAKE	CHESAPEAKE MUNI	W36	0
VA	TOTAL:	36 AIRPORT(S)		15,486,798
VI	CHARLOTTE AMALIE	CYRIL E KING	STT	602,373
VI	CHRISTIANSTED	ALEXANDER HAMILTON	STX	303,857
VI	ST THOMAS	FRENCHMAN'S REEF	VIO3	6,000
VI	CRUZ BAY, ST JOHN	CRUZ BAY	X96	3,618
VI	TOTAL:	4 AIRPORT(S)		915,848
VT	BURLINGTON	BURLINGTON INTL	BTV	400,229
VT	RUTLAND	RUTLAND STATE	RUT	19
VT	SPRINGFIELD	HARTNESS STATE (SPR)	VSF	9
VT	MORRISVILLE	MORRISVILLE-STOWE ST	MVL	1
VT	TOTAL:	4 AIRPORT(S)		400,258
WA	SEATTLE	SEATTLE-TACOMA INTL	SEA	8,050,951
WA	SPOKANE	SPOKANE INTL	GEG	797,892
WA	PASCO	TRI-CITIES	PSC	164,525
WA	BELLINGHAM	BELLINGHAM INTL	BLI	105,500
WA	PORT ANGELES	WILLIAM R FAIRCHILD	CLM	74,588

REPORT V2

U.S. AIRPORT ENPLANEMENT ACTIVITY SUMMARY FOR CY 1991
LISTED BY STATE AND BY RANK ORDER WITHIN THE STATE

STATE	ASSOCIATED CITY	AIRPORT NAME	LOCID	ENPLANEMENTS
WA	YAKIMA	YAKIMA AIR TERMINAL	YKM	65,576
WA	WENATCHEE	PANGBORN MEMORIAL	EAT	33,468
WA	PULLMAN/MOSCOW, ID	PULLMAN/MOSCOW REGIO	PUW	30,878
WA	WALLA WALLA	WALLA WALLA REGIONAL	ALW	18,166
WA	OAK HARBOR	OAK HARBOR AIR PARK	76S	15,208
WA	FRIDAY HARBOR	FRIDAY HARBOR	FHR	11,478
WA	SEATTLE	LAKE UNION AIR SERVI	WA57	10,393
WA	TACOMA	MCCHORD AFB	TCM	9,638
WA	SEATTLE	BOEING FIELD/KING CO	BFI	6,999
WA	KENMORE	KENMORE AIR HARBOR I	S60	6,279
WA	ANACORTES	ANACORTES	74S	6,117
WA	MOSES LAKE	GRANT COUNTY	MWH	5,605
WA	EAST SOUND	WALDRONAIRE	90WA	3,717
WA	ROSARIO	ROSARIO	WA52	1,468
WA	ROCHE HARBOR	ROCHE HARBOR	WA50	1,403
WA	LOPEZ	LOPEZ ISLAND	S31	1,080
WA	CHEHALIS	CHEHALIS-CENTRALIA	CLS	1,000
WA	STUART ISLAND	STUART ISLAND AIRPAR	7WA5	488
WA	OLYMPIA	OLYMPIA	OLM	410
WA	OMAK	OMAK	OMK	405
WA	WINTHROP	METHOW VALLEY STATE	S52	350
WA	BLAKELY ISLAND	BLAKELY ISLAND	S08	327
WA	SPOKANE	FAIRCHILD AFB	SKA	299
WA	DECATUR	DECATUR SHORES	WNO7	283
WA	EVERETT	SNHOMISH COUNTY (PA	PAE	218
WA	OAK HARBOR	WHIDBEY ISLAND NAS /	MJW	133
WA	CENTER ISLAND	CENTER ISLAND	78WA	113
WA	BREWSTER	ANDERSON FIELD	S97	107
WA	CHELAN	CHELAN MUNI	S10	80
WA	OTHELLO	OTHELLO MUNI	S70	30
WA	DROVILLE	DOROTHY SCOTT	OS7	30
WA	HCQUIAM	BOWERMAN	HQM	19
WA	EPHRATA	EPHRATA MUNI	EPH	10
WA	CASHMERE	CASHMERE-DRYDEN	8S2	9
WA	ELECTRIC CITY	GRAND COULEE DAM	WA21	8
WA	ELLENSBURG	BOWERS FIELD	ELN	7
WA	EASTSOUND	ORCAS ISLAND	ORS	7
WA	OCEAN SHORES	OCEAN SHORES MUNI	WO4	6
WA	SEQUIM	SEQUIM VALLEY	WN41	5
WA	TACOMA	TACOMA MARROWS	TIW	4
WA	ARLINGTON	ARLINGTON MUNI	S88	4
WA	SPOKANE	FELTS FIELD	SFF	3
WA	SEKIU	SEKIU	11S	3
WA	GARDINER	DIAMOND POINT AIRSTR	2WA1	3
WA	ROCHE HARBOR	ROCHE HARBOR	9S1	2
WA	BREMERTON	BREMERTON NATIONAL	PWT	2
WA	QUINCY	QUINCY MUNI	80WA	2
WA	RICHLAND	RICHLAND	RLD	0
WA	KELSO	KELSO-LONGVIEW	KLS	0
WA	TOTAL:	54 AIRPORT(S)		9,425,272
WI	MILWAUKEE	GENERAL MITCHELL INT	MKE	2,043,068
WI	MADISON	DANE COUNTY REGIONAL	MSN	489,844
WI	GREEN BAY	AUSTIN STRAUBEL INTE	GRB	258,033
WI	APPLETON	OUTAGAMIE COUNTY	ATW	163,827
WI	MOSINEE	CENTRAL WISCONSIN	CWA	123,825
WI	LA CROSSE	LA CROSSE MUNI	LSE	98,793
WI	EAU CLAIRE	EAU CLAIRE COUNTY	EAU	26,384

REPORT V2

U.S. AIRPORT ENPLANEMENT ACTIVITY SUMMARY FOR CY 1991
LISTED BY STATE AND BY RANK ORDER WITHIN THE STATE

STATE	ASSOCIATED CITY	AIRPORT NAME	LOCID	ENPLANEMENTS
WI	RHINELANDER	RHINELANDER-ONEIDA C	RHI	23,769
WI	OSHKOSH	WITTMAN REGIONAL	OSH	17,805
WI	MILWAUKEE	LAWRENCE J TIMMERMAN	MWC	3,818
WI	CAMP DOUGLAS	VOLK FIELD	VOK	2,520
WI	WATERTOWN	WATERTOWN MUNI	RYV	1,500
WI	WAUKESHA	WAUKESHA COUNTY	UES	1,258
WI	FOND DU LAC	FOND DU LAC COUNTY	FLO	1,011
WI	JANESVILLE	ROCK COUNTY	JVL	802
WI	MARSHFIELD	MARSHFIELD MUNI	MFI	488
WI	KINOCQUA/WOODRUFF	LAKELAND/NOBLE F LE	ARV	389
WI	JUNEAU	DODGE COUNTY	UNU	309
WI	BOSCOBEL	BOSCOBEL	47C	250
WI	PRAIRIE DU CHIEN	PRAIRIE DU CHIEN MUN	PDC	230
WI	WAUSAU	WAUSAU MUNI	AUW	153
WI	SHEBOYGAN	SHEBOYGAN COUNTY MEM	SBM	137
WI	STURGEON BAY	DOOR COUNTY CHERRYLA	SUE	122
WI	BARABOO	BARABOO WISCONSIN DE	C85	52
WI	DELAVAN	LAKE LAWN	C59	51
WI	EAGLE RIVER	EAGLE RIVER UNION	EGV	48
WI	MEDFORD	TAYLOR COUNTY	MOZ	41
WI	ASHLAND	JOHN F KENNEDY MEMOR	ASX	35
WI	SUPERIOR	RICHARD I BONG	SUW	34
WI	MANITOWOC	MANITOWOC COUNTY	MTW	31
WI	KENOSHA	KENOSHA MUNI	ENW	28
WI	LADYSMITH	RUSK COUNTY	RCX	28
WI	WEST BEND	WEST BEND MUNI	ETB	27
WI	RICE LAKE	RICE LAKE MUNI	RIE	25
WI	STEVENS POINT	STEVENS POINT MUNI	STE	24
WI	ANTIGO	LANGLADE COUNTY	AIG	23
WI	CABLE	CABLE UNION	3CU	21
WI	WAUPACA	WAUPACA MUNI	PCZ	14
WI	WISCONSIN RAPIDS	ALEXANDER FIELD SOUT	ISW	13
WI	RACINE	JOHN H BATTEN FIELD	RAC	12
WI	LANCASTER	LANCASTER MUNI	73C	9
WI	TOMAH	BLOYER FIELD	Y72	7
WI	MANITOWISH WATERS	MANITOWISH WATERS	D25	7
WI	PARK FALLS	PARK FALLS MUNI	PKF	6
WI	SPARTA	SPARTA/FORT MC COY	CMY	6
WI	CUMBERLAND	CUMBERLAND MUNI	UBE	4
WI	SHAWANO	SHAWANO MUNI	3WO	4
WI	SHELL LAKE	SHELL LAKE MUNI	SSQ	2
WI	HAYWARD	HAYWARD MUNI	HYR	1
WI	NEW HOLSTEIN	NEW HOLSTEIN MUNI	8D1	0
WI	TOTAL: 50 AIRPORT(S)			3,238,764
WQ	WAKE ISLAND	WAKE ISLAND AIRFIELD	AWK	764
WQ	TOTAL: 1 AIRPORT(S)			764
WV	CHARLESTON	YEAGER	CRW	233,109
WV	HUNTINGTON	TRI-STATE/MILTON J.F	HTS	91,884
WV	PARKERSBURG	WOOD COUNTY AIRPORT	PKB	42,672
WV	MORGANTOWN	MORGANTOWN MUNI-WALT	MGW	23,330
WV	CLARKSBURG	BENEDUM	CKB	20,433
WV	LEWISBURG	GREENBRIER VALLEY	LWB	14,966
WV	BECKLEY	RALEIGH COUNTY MEMOR	BKW	8,652
WV	BLUEFIELD	MERCER COUNTY	BLF	7,032
WV	MARTINSBURG	EASTERN WV REGIONAL/	MRB	593

REPORT V2

U.S. AIRPORT ENPLANEMENT ACTIVITY SUMMARY FOR CY 1991
LISTED BY STATE AND BY RANK ORDER WITHIN THE STATE

STATE	ASSOCIATED CITY	AIRPORT NAME	LOCID	ENPLANEMENTS
WV	ELKINS	ELKINS-RANDOLPH CNTY	EKN	468
WV	WHEELING	WHEELING OHIO CC	HLG	15
WV	SUMMERSVILLE	SUMMERSVILLE	IO7	8
WV	TOTAL:	12 AIRPORT(S)		443,140
WY	JACKSON	JACKSON HOLE	JAC	161,483
WY	CASPER	NATRONA COUNTY INTL	CPR	72,817
WY	CHEYENNE	CHEYENNE	CYS	35,751
WY	CODY	YELLOWSTONE REGIONAL	COD	21,081
WY	GILLETTE	GILLETTE-CAMPBELL CD	GCC	17,981
WY	RIVERTON	RIVERTON REGIONAL	RIW	16,570
WY	ROCK SPRINGS	ROCK SPRINGS-SWEETWA	RKS	15,828
WY	SHERIDAN	SHERIDAN COUNTY	SHR	15,536
WY	LARAMIE	GENERAL BRES FIELD	LAR	8,500
WY	WORLAND	WORLAND MUNI	WRL	2,294
WY	EVANSTON	EVANSTON-UINTA COUNT	EVW	1,538
WY	FORT BRIDGER	FORT BRIDGER	FBR	850
WY	RAWLINS	RAWLINS MUNI	RWL	30
WY	PINEDALE	RALPH WENZ FIELD	PNA	8
WY	POWELL	POWELL MUNI	POY	7
WY	LANDE	HUNT FIELD	LND	8
WY	GUERNSEY	CAMP GUERNSEY	7V8	8
WY	DOUGLAS	CONVERSE COUNTY	DGW	5
WY	NEWCASTLE	MONDELL FIELD	ECS	4
WY	GREYBULL	SOUTH BIG HORN COUNT	GEY	0
WY	TOTAL:	20 AIRPORT(S)		388,275
U.S. TOTAL: 2108 AIRPORTS				488,868,536

Table 13. V3P

U.S. Airport Enplanement Activity Summary for CY 1991

Listed by State and by Rank Order within the State for

Airports with Scheduled Service and 2,500 or More

Passengers Enplaned

REPORT V3P

U.S. AIRPORT ENPLANEMENT ACTIVITY SUMMARY FOR CY 1991
LISTED BY STATE AND BY RANK ORDER WITHIN THE STATE FOR AIRPORTS WITH SCHEDULED SERVICE AND 2500 OR MORE PASSENGERS ENPLANED
(THE PERCENTAGE SHOWN IS BASED ON 487,490,671 TOTAL ENPLANEMENTS AT THESE U.S. COMMERCIAL SERVICE AIRPORTS)

ASSOCIATED CITY	ST	AIRPORT NAME	LOCID	LARGE CERTIFICATED AIR CARRIERS & CARRIERS	FOREIGN FLAG CARRIERS	COMMUTER & SMALL CERTIF AIR CARRIERS	AIR TAXI/ COMMERCIAL OPERATORS	TOTAL	A/P TOTAL AS % OF U.S. TOTAL
ANCHORAGE	AK	ANCHORAGE INTL	ANC	2,000,079	232,301	1,017	2,233,397	0.45814	
JUNEAU	AK	JUNEAU INTL	JNU	192,098	46,148	83,754	322,000	0.06605	
FAIRBANKS	AK	FAIRBANKS INTL	FBI	238,895	37,415	983	277,293	0.05688	
KETCHIKAN	AK	KETCHIKAN INTL	KTN	80,817	42,658	0	123,275	0.02529	
KENAI	AK	KENAI MUNI	ENA	211	105,535	0	105,746	0.02169	
BETHEL	AK	BETHEL	BET	28,528	59,404	0	87,932	0.01804	
KODIAK	AK	KODIAK	ADQ	32,536	30,464	37	63,037	0.01293	
SITKA	AK	SITKA	SIT	50,859	2,535	17	53,411	0.01096	
KOTZEBUE	AK	RALPH WIEN MEMORIAL	OTZ	26,007	22,408	6	48,421	0.00993	
NOME	AK	NOME	OME	28,825	18,356	10	47,191	0.00968	
DEADHORSE	AK	DEADHORSE	SCC	42,820	4,339	14	47,173	0.00968	
KING SALMON	AK	KING SALMON	AKN	17,757	21,502	3,031	42,290	0.00868	
DILLINGHAM	AK	DILLINGHAM	DLG	12,279	16,826	11,853	40,958	0.00840	
UNALASKA	AK	UNALASKA	DUT	26,380	12,818	0	39,206	0.00804	
HOMER	AK	HOMER	HOM	0	36,782	0	36,782	0.00755	
SKAGWAY	AK	SKAGWAY	SGV	0	20,485	13,667	34,152	0.00701	
BARROW	AK	WILEY POST-WILL ROGERS MEM	BRW	14,878	13,928	6	28,813	0.00591	
VALDEZ	AK	VALDEZ	VDZ	2,823	19,813	52	22,688	0.00465	
HAINES	AK	HAINES	HNS	0	15,228	6,475	21,704	0.00445	
CORDOVA	AK	MERLE K (MUDHOLE) SMITH	CDV	15,412	1,813	0	17,225	0.00353	
PETERSBURG	AK	PETERSBURG	PSG	13,641	2,365	134	16,140	0.00331	
METLAKATLA	AK	METLAKATLA	MTM	0	18,122	0	18,122	0.00331	
WRANGELL	AK	WRANGELL	WRG	8,230	1,303	0	16,122	0.00281	
YAKUTAT	AK	YAKUTAT	YAK	9,024	480	3,408	12,913	0.00265	
ST MARY'S	AK	ST MARY'S	KSM	547	11,965	101	12,512	0.00257	
GALENA	AK	GALENA	GAL	1,188	10,491	0	11,780	0.00242	
GUSTAVUS	AK	GUSTAVUS	GST	6,927	3,049	1,464	11,440	0.00235	
ANIAK	AK	ANIAK	ANI	661	10,557	0	11,218	0.00230	
COLD BAY	AK	COLD BAY	CDB	5,787	4,698	0	10,485	0.00215	
HOONAH	AK	HOONAH	HNH	0	8,936	140	9,076	0.00186	
NEW STUYAHOK	AK	NEW STUYAHOK	KNW	0	819	7,300	8,119	0.00167	
UNALAKLEET	AK	UNALAKLEET	UNK	1,709	5,635	0	7,344	0.00151	
MC GRATH	AK	MC GRATH	MCG	555	6,409	47	7,011	0.00144	
FORT YUKON	AK	FORT YUKON	FYU	0	6,231	8	6,239	0.00128	
ST PAUL ISLAND	AK	ST PAUL ISLAND	SNP	5,270	657	0	5,927	0.00122	
ILLIAMNA	AK	ILLIAMNA	ILI	0	5,814	0	5,814	0.00119	
WAINWRIGHT	AK	WAINWRIGHT AFS	AKO3	19	5,534	0	5,553	0.00114	

-----ENPLANEMENTS-----

/-----SUM OF-----\

REPORT V3P

U.S. AIRPORT ENPLANEMENT ACTIVITY SUMMARY FOR CY 1991
LISTED BY STATE AND BY RANK ORDER WITHIN THE STATE FOR AIRPORTS WITH SCHEDULED SERVICE AND 2500 OR MORE PASSENGERS ENPLANED
(THE PERCENTAGE SHOWN IS BASED ON 487,480,671 TOTAL ENPLANEMENTS AT THESE U.S. COMMERCIAL SERVICE AIRPORTS)

ASSOCIATED CITY		ST	AIRPORT NAME	LOCID	SUM OF		COMMUTER & AIR TAXI/ SMALL CERTIF AIR CARRIERS OPERATORS	TOTAL	A/P TOTAL AS % OF U.S. TOTAL
					LARGE CERTIFICATED AIR CARRIERS & CARRIERS	FOREIGN FLAG CARRIERS			
SAND POINT		AK	SAND POINT	SDP		3,598	1,639	5,237	0.00107
GALBRAITH LAKE		AK	GALBRAITH LAKE	GBH		1,959	2,844	4,808	0.00099
TANANA		AK	RALPH M CALHOUN MEML	TAL		0	3,878	3,878	0.00080
AKUTAN		AK	AKUTAN	KQA		0	3,775	3,775	0.00077
KAKE		AK	KAKE	KAE		0	3,369	3,369	0.00077
SELDOVIA		AK	SELDOVIA	SOV		0	3,741	3,741	0.00077
KIPNUK		AK	KIPNUK	IIK		0	3,586	3,586	0.00074
RED DEVIL		AK	RED DEVIL	RDV		0	3,570	3,570	0.00073
HOOPER BAY		AK	HOOPER BAY	HPB		0	3,548	3,548	0.00073
CHEVAK		AK	CHEVAK	VAK		0	3,546	3,546	0.00073
NOORVIK		AK	ROBERT /BOB/ CURTIS MEML	ORV		0	3,528	3,528	0.00072
POINT HOPE		AK	POINT HOPE	PHO		0	3,476	3,476	0.00071
THORNE RIVER		AK	THORNE RIVER	TRB		0	3,453	3,453	0.00071
KING COVE		AK	KING COVE	KVC		0	3,258	3,258	0.00066
SELAWIK		AK	SELAWIK	WLK		0	3,211	3,211	0.00066
ANGOON		AK	ANGOON	AGN		0	3,184	3,203	0.00066
PROSPECT CREEK		AK	PROSPECT CREEK	PPC	208	0	2,909	88	3,203
EAGLE		AK	EAGLE	EAA	0	0	3,175	21	3,196
TOGIK VILLAGE		AK	TOGIK	TOG	25	0	3,141	0	3,166
KALSKAG		AK	KALSKAG	KLK	0	0	3,079	0	3,079
TOKSOOK BAY		AK	TOKSOOK BAY	OOK	0	0	3,054	0	3,054
BETTLES		AK	BETTLES	BTT	0	0	2,148	877	3,025
ANAKTUVUK PASS		AK	ANAKTUVUK PASS	AKP	0	0	2,888	0	2,888
KLAWOCK		AK	KLAWOCK	9ZO	0	0	2,869	0	2,869
SOLDOTNA		AK	SOLDOTNA	SXQ	0	0	138	2,730	2,868
GAMBELL		AK	GAMBELL	GAM	0	0	2,865	0	2,865
NOATAK		AK	NOATAK	WTK	0	0	2,806	0	2,806
KIANA		AK	BOB BAKER MEML	IAN	0	0	2,707	0	2,767
MULATO		AK	MULATO	MJL	0	0	2,708	2	2,710
SAVOONGA		AK	SAVOONGA	SVA	0	0	2,634	0	2,634
OLD HARBOR		AK	OLD HARBOR	OLH	0	0	2,602	0	2,602
CRAIG		AK	CRAIG	CGA	0	0	2,592	0	2,592
TUNTUTULIAK		AK	TUNTUTULIAK	AKG1	0	0	2,554	0	2,554
SHISHMAREF		AK	SHISHMAREF	SHH	0	0	2,523	0	2,523
AK STATE TOTAL: 71 AIRPORTS					2,870,360	962,901	141,814	3,875,075	0.81542

REPORT V3P

U.S. AIRPORT ENPLANEMENT ACTIVITY SUMMARY FOR CY 1991
LISTED BY STATE AND BY RANK ORDER WITHIN THE STATE FOR AIRPORTS WITH SCHEDULED SERVICE AND 2500 OR MORE PASSENGERS ENPLANED
(THE PERCENTAGE SHOWN IS BASED ON 487,490,671 TOTAL ENPLANEMENTS AT THESE U.S. COMMERCIAL SERVICE AIRPORTS)

ASSOCIATED CITY		ST	AIRPORT NAME	LOCID	SUM OF		LARGE	CERTIFIED	FOREIGN	COMMUTER & AIR TAXI/ SMALL CERTIF COMMERCIAL AIR CARRIERS OPERATORS	TOTAL	A/P TOTAL
					LARGE	SMALL	CARRIERS	CARRIERS	FLAG	AIR CARRIERS		AS % OF U.S. TOTAL
-----E N P L A N E M E N T S-----												
BIRMINGHAM	AL	BIRMINGHAM	BHM		935,291	32,039	424	967,754	0.19852			
HUNTSVILLE	AL	HUNTSVILLE INTL-CARL T JONES F	HSV		378,828	69,541	41	448,411	0.09198			
MOBILE	AL	MOBILE REGIONAL	MOB		332,323	28,498	121	358,842	0.07363			
MONTGOMERY	AL	DANNELLY FIELD	MGM		123,514	71,775	702	195,891	0.04020			
DOTHAN	AL	DOTHAN	DHN		108	82,710	17	62,835	0.01289			
TUSCALOOSA	AL	TUSCALOOSA MUNI	TCL		1,158	17,993	23	19,174	0.00393			
MUSCLE SHOALS	AL	MUSCLE SHOALS REGIONAL	MSL		239	13,666	3	13,908	0.00285			
ANNISTON	AL	ANNISTON METROPOLITAN	ANB		225	6,141	9	6,375	0.00131			
AL STATE TOTAL: 8 AIRPORTS					1,771,687	300,363	1,340	2,073,390	0.42532			
PAGO PAGO	AQ	PAGO PAGO INTL	PPG		52,238	23,640	0	75,878	0.01557			
FITIUTA VILLAGE	AQ	FITIUTA	FAQ		0	5,821	0	5,821	0.00119			
OFU VILLAGE	AQ	OFU	ZOB		0	4,071	0	4,071	0.00084			
AQ STATE TOTAL: 3 AIRPORTS					52,238	33,532	0	85,770	0.01759			
LITTLE ROCK	AR	ADAMS FIELD	LIT		933,607	42,565	890	977,062	0.20043			
FAYETTEVILLE	AR	DRAKE FIELD	FYV		18,778	140,215	622	159,615	0.03274			
FORT SMITH	AR	FORT SMITH MUNI	FSM		20,017	87,334	12	107,363	0.02202			
TEXARKANA	AR	TEXARKANA REGIONAL-WEBB FIELD	TXK		0	40,042	31	40,073	0.00822			
MOUNTAIN HOME	AR	BAXTER COUNTY REGIONAL	BPK		0	4,825	7	4,832	0.00099			
SPRINGDALE	AR	SPRINGDALE MUNI	ASG		0	1,053	2,701	3,754	0.00077			
HOT SPRINGS	AR	MEMORIAL FIELD	HOT		0	3,083	143	3,226	0.00066			
HARRISON	AR	BOONE COUNTY	HRO		0	2,893	0	2,893	0.00055			
AR STATE TOTAL: 8 AIRPORTS					972,402	321,810	4,406	1,298,618	0.26639			
PHOENIX	AZ	PHOENIX SKY HARBOR INTL	PHX		11,015,491	95,851	144	11,111,486	2.27932			
TUCSON	AZ	TUCSON INTL	TUS		1,215,879	2,219	328	1,218,426	0.24994			
GRAND CANYON	AZ	GRAND CANYON NATIONAL PARK	GCN		9,771	197,227	156,003	363,001	0.07446			
YUMA	AZ	YUMA MCAS/YUMA INTL	YUM		32,157	28,753	27	60,937	0.01250			
FLAGSTAFF	AZ	FLAGSTAFF PULLIAM	FLG		38,620	9,184	31	45,835	0.00940			
BULLHEAD CITY	AZ	BULLHEAD LAUGHLIN	POB		0	34,279	458	34,737	0.00713			
LAKE HAVASU CITY	AZ	LAKE HAVASU CITY	HII		0	13,891	2	13,893	0.00285			
FORT HUACHUCA/SIERRA	AZ	LIBBY AAF/SIERRA VISTA MUNI	FHU		0	8,517	0	8,517	0.00175			
PRESCOTT	AZ	ERNEST A. LOVE FIELD	PRC		0	5,714	0	5,714	0.00117			

REPORT V3P

U.S. AIRPORT ENPLANEMENT ACTIVITY SUMMARY FOR CY 1991
LISTED BY STATE AND BY RANK ORDER WITHIN THE STATE FOR AIRPORTS WITH SCHEDULED SERVICE AND 2500 OR MORE PASSENGERS ENPLANED
(THE PERCENTAGE SHOWN IS BASED ON 487,490,671 TOTAL ENPLANEMENTS AT THESE U.S. COMMERCIAL SERVICE AIRPORTS)

ASSOCIATED CITY		ST	AIRPORT NAME	LOCID	S U M O F		E N P L A N E M E N T S		A I R T A X I /		A / P T O T A L	
					LARGE	FOREIGN	COMMUTER &	SMALL CERTIF	TOTAL	AS % OF	U.S. TOTAL	
					CERTIFICATED	FLAG	AIR CARRIERS &	AIR CARRIERS	OPERATORS			
					AIR CARRIERS &	CARRIERS	OPERATORS					
PAGE		AZ	PAGE MUHI	PGA								
SEDONA		AZ	SEDONA	SEZ								
AZ STATE TOTAL: 11 AIRPORTS												
LOS ANGELES		CA	LOS ANGELES INTL	LAX	21,847,834	0	0	0	0	500	22,519,698	4.61951
SAN FRANCISCO		CA	SAN FRANCISCO INTL	SFO	15,086,228	0	0	0	0	1,197	15,186,626	3.11526
SAN DIEGO		CA	SAN DIEGO INTL-LINDBERGH FLD	SAN	5,432,582					557	5,612,219	1.15227
SAN JOSE		CA	SAN JOSE INTERNATIONAL	SJC	3,192,024					106	3,443,484	0.70637
OAKLAND		CA	METROPOLITAN OAKLAND INTL	OAK	2,993,369					184	3,013,384	0.61814
ONTARIO		CA	ONTARIO INTL	ONT	2,839,538					306	2,872,927	0.58933
SANTA ANA		CA	JOHN WAYNE AIRPORT-ORANGE COLN SNA	SNA	2,573,035					440	2,636,331	0.54080
SACRAMENTO		CA	SACRAMENTO METROPOLITAN	SMF	2,105,544					123	2,175,686	0.44630
BURBANK		CA	BURBANK-GLENDALE-PASADENA	BUR	1,823,749					1,954	1,843,247	0.37811
LONG BEACH		CA	LONG BEACH / DAUGHTERY FIELD/	LGB	650,191					655	650,846	0.13351
FRESNO		CA	FRESNO AIR TERMINAL	FAT	350,765					148	438,728	0.09020
PALM SPRINGS		CA	PALM SPRINGS REGIONAL	PSP	348,058					98	417,318	0.08561
SANTA BARBARA		CA	SANTA BARBARA MUNI	SBA	201,310					122	293,179	0.06014
MONTREY		CA	MONTREY PENINSULA	MRY	122,340					325	213,808	0.04386
BAKERSFIELD		CA	MEADOWS FIELD	BFL	98,677					133	132,604	0.02720
SAN LUIS OBISPO		CA	SAN LUIS OBISPO COUNTY-MC CHES	SBP	11,800					105	83,984	0.01723
ARCATA/EUREKA		CA	ARCATA	ACV	56,219					63	71,834	0.01474
REDDING		CA	REDDING MUNI	RDD	38,881					81	62,385	0.01280
SANTA ROSA		CA	SONOMA COUNTY	STS	35,736					229	58,961	0.01209
SOUTH LAKE TAHOE		CA	LAKE TAHOE	TVL	14,455					93	44,020	0.00903
STOCKTON		CA	STOCKTON METROPOLITAN	SCK	13,513					50	39,733	0.00815
OXNARD		CA	OXNARD	DXR	20,643					194	38,325	0.00785
SANTA MARIA		CA	SANTA MARIA PUBLIC	SMX	9,770					346	36,835	0.00756
MODESTO		CA	MODESTO CITY-COUNTY--HARRY SHA MOD	MOD	16,955					381	30,231	0.00620
PALMDALE		CA	PALMDALE PRDN FLT/TEST INSTLN PMD	PMD	8,987					0	20,012	0.00411
INYOERN		CA	INYOERN	IYK	0					13	19,065	0.00391
CHICO		CA	CHICO MUNI	CIC	13,010					30	18,257	0.00375
CONCORD		CA	BUCHANAN FIELD	CCR	5,135					21	17,935	0.00368
IMPERIAL		CA	IMPERIAL COUNTY	IPL	1,131					141	10,372	0.00213
VISALIA		CA	VISALIA MUNI	VIS	1,092					1,738	9,265	0.00190
CARLSBAD		CA	MC CLELLAN-PALOMAR	CRQ	0					651	8,551	0.00175
MERCED		CA	MERCED MUNICIPAL/MACREADY FIEL MCE	MCE	5,247					9	5,256	0.00108

REPORT V3P

U.S. AIRPORT ENPLANEMENT ACTIVITY SUMMARY FOR CY 1991
LISTED BY STATE AND BY RANK ORDER WITHIN THE STATE FOR AIRPORTS WITH SCHEDULED SERVICE AND 2500 OR MORE PASSENGERS ENPLANED
(TH: PERCENTAGE SHOWN IS BASED ON 487,490,871 TOTAL ENPLANEMENTS AT THESE U.S. COMMERCIAL SERVICE AIRPORTS)

ASSOCIATED CITY		ST	AIRPORT NAME	LOCID	LARGE CERTIFICATED AIR CARRIERS & CARRIERS	SMALL CERTIF AIR CARRIERS OPERATORS	COMMUTER & AIR TAXI/	TOTAL	A/P TOTAL
					FLAG	COMMERCIAL		AS % OF	
					FOREIGN			U.S. TOTAL	
MAMMOTH LAKES	CA	MAMMOTH - JUNE LAKES		MMH	0	4,904	3	4,907	0.00101
SAN PEDRO	CA	PORTS O'CALL		CAS2	0	4,408	0	4,408	0.00090
CRESCENT CITY	CA	JACK MC NAMARA FIELD		CEC	2,910	0	0	2,910	0.00060
CA STATE TOTAL:		35 AIRPORTS			59,917,506	2,114,818	11,007	62,043,331	12.72708
-----E N P L A N E M E N T S-----									
					S U M	O F			
					LARGE	FOREIGN			
					CERTIFICATED	FLAG			
					AIR CARRIERS & CARRIERS				
DENVER	CO	STAPLETON INTL		DEN	12,534,141	734,958	1,443	13,270,540	2.72221
COLORADO SPRINGS	CO	CITY OF COLORADO SPRINGS MUNI		COS	614,119	10,257	55	624,431	0.12809
ASPEN	CO	ASPEN-PITKIN CO/SARDY FIELD		ASE	134,205	71,716	120	206,041	0.04227
GRAND JUNCTION	CO	WALKER FIELD		GJT	58,853	74,708	74	133,735	0.02743
DURANGO	CO	DURANGO-LA PLATA COUNTY		DRU	28,020	61,438	184	89,643	0.01839
HAYDEN	CO	YAMPA VALLEY		HDN	51,971	7,034	124	59,129	0.01213
PUEBLO	CO	PUEBLO MEMORIAL		PUB	32,928	24,909	60	57,897	0.01188
TEMBLOAT SPRINGS	CO	STEAMBOAT SPRINGS/BOB ADAMS FI		SBS	0	47,434	57	47,491	0.00974
GUNNISON	CO	GUNNISON COUNTY		GUC	23,499	23,178	3	46,678	0.00958
EAGLE	CO	EAGLE COUNTY REGIONAL		EGE	30,253	11	44	30,308	0.00622
MONTROSE	CO	MONTROSE COUNTY		MTJ	0	25,691	262	25,853	0.00532
FORT COLLINS/LOVELAN	CO	FORT COLLINS-LOVELAND MUNI		FNL	0	21,504	312	21,816	0.00448
TELLURIDE	CO	TELLURIDE REGIONAL		TEX	0	15,483	8	15,491	0.00318
ALAMOSA	CO	SAN LUIS VALLEY REGIONAL/BERGM		ALS	0	7,592	69	7,661	0.00157
CORTEZ	CO	CORTEZ-MO:TEZUMA COUNTY		CEZ	0	6,280	13	6,303	0.00129
LAMAR	CO	LAMAR MUNI		LAA	0	6,586	2,590	3,186	0.00065
CO STATE TOTAL:		16 AIRPORTS			13,508,089	1,132,786	5,418	14,646,303	3.00443
OBYAN	CQ	SAIPAN INTL		GSN	442,268	26,224	0	468,490	0.09610
ROTA ISLAND	CQ	ROTA INTL		GRO	30,697	0	5,531	36,228	0.00743
PEPEINIMARU	CQ	WEST TINIAN		TNI	807	26,001	0	26,808	0.00546
CQ STATE TOTAL:		3 AIRPORTS			473,570	52,225	5,531	531,326	0.10899
WINDSOR LOCKS	CT	BRADLEY INTL		BDL	2,118,183	115,721	217	2,235,121	0.45850
NEW HAVEN	CT	TWEED-NEW HAVEN		HVN	54,505	45,249	716	100,470	0.02051
BRIDGEPORT	CT	IGOR I SIKORSKY MEMORIAL		BDR	0	60,67C	1,412	62,088	0.01274
GROTON/NEW LONDON/	CT	GROTON-NEW LONDON		GON	0	26,985	227	27,192	0.00558
CT STATE TOTAL:		4 AIRPORTS			2,172,688	249,811	2,572	2,424,871	0.49742

REPORT V3P

U.S. AIRPORT ENPLANEMENT ACTIVITY SUMMARY FOR CY 1991
LISTED BY STATE AND BY RANK ORDER WITHIN THE STATE FOR AIRPORTS WITH SCHEDULED SERVICE AND 2500 OR MORE PASSENGERS ENPLANED
(THE PERCENTAGE SHOWN IS BASED ON 487,490,671 TOTAL ENPLANEMENTS AT THESE U.S. COMMERCIAL SERVICE AIRPORTS)

ASSOCIATED CITY		ST	AIRPORT NAME	LOCID	SUM OF		ENPLANEMENTS		TOTAL		A/P TOTAL
					LARGE	FOREIGN	COMMUTER & AIR TAXI/ SMALL CERTIF COMMERCIAL AIR CARRIERS & CARRIERS	AIR CARRIERS OPERATORS			AS % OF U.S. TOTAL
WILMINGTON		DE	NEW CASTLE COUNTY	ILG			109	2,742	195	3,046	0.00062
DE STATE TOTAL: 1 AIRPORTS											
MIAMI		FL	MIAMI INTL	MIA			11,873,195	622,660	4,781	12,500,636	2.56428
ORLANDO		FL	ORLANDO INTL	MCO			8,569,237	269,189	1,393	8,839,819	1.81333
TAMPA		FL	TAMPA INTL	TPA			4,552,459	195,780	691	4,748,930	0.97416
FORT LAUDERDALE		FL	FORT LAUDERDALE/HOLLYWOOD INTL	FLL			3,765,400	155,191	322	3,960,913	0.81251
WEST PALM BEACH		FL	PALM BEACH INTL	PBI			2,379,194	144,551	461	2,524,208	0.51780
FORT MYERS		FL	SOUTHWEST FLORIDA REGIONAL	RSW			1,669,516	38,292	16	1,708,824	0.35053
JACKSONVILLE		FL	JACKSONVILLE INTL	JAX			1,149,580	127,510	405	1,277,495	0.26206
SARASOTA/BRADENTON/		FL	SARASOTA-BRADENTON	SRQ			887,031	35,859	322	923,212	0.18938
PENSACOLA		FL	PENSACOLA REGIONAL	PNS			377,698	70,858	270	448,824	0.09207
DAYTONA BEACH		FL	DAYTONA BEACH REGIONAL	DAB			394,775	84,913	478	479,688	0.08824
TALLAHASSEE		FL	TALLAHASSEE REGIONAL	TLH			320,121	94,877	279	415,277	0.08519
MELBOURNE		FL	MELBOURNE REGIONAL	MLB			305,371	28,953	703	335,027	0.06872
KEY WEST		FL	KEY WEST INTL	EYW			15,616	173,907	43	189,566	0.03839
GAINESVILLE		FL	GAINESVILLE REGIONAL	GNV			108,289	64,778	213	173,280	0.03555
VALPARAISO		FL	EGLIN AFB	VPS			80,269	72,855	0	153,224	0.03143
ST PETERSBURG/CLEARW		FL	ST PETERSBURG/CLEARWATER INTL	PIE			143,610	0	33	143,643	0.02947
PANAMA CITY		FL	PANAMA CITY-BAY COUNTY	PFN			52,343	49,439	129	101,911	0.02091
NAPLES		FL	NAPLES MUNI	APF			0	55,981	255	56,236	0.01154
MARATHON		FL	MARATHON	MTH			0	18,863	7	18,870	0.00387
MIAMI		FL	CHALK	X44			0	11,048	0	11,048	0.00227
VERD BEACH		FL	VERD BEACH MUNI	VRB			352	4,147	1,360	5,859	0.00120
FL STATE TOTAL: 21 AIRPORTS											
ATLANTA		GA	THE WILLIAM B HARTSFIELD ATLAN	ATL			36,644,054	2,310,751	12,161	38,966,966	7.99338
SAVANNAH		GA	SAVANNAH INTERNATIONAL	SAV			17,994,800	891,411	322	18,886,533	3.87423
AUGUSTA		GA	BUSH FIELD	AGS			479,970	526	42	480,538	0.09857
COLUMBUS		GA	COLUMBUS METROPOLITAN	CSG			181,312	53,082	147	234,541	0.04811
ALBANY		GA	SOUTHWEST GEORGIA REGIONAL	ABY			55,394	65,689	23	121,106	0.02484
MACON		GA	MIDDLE GEORGIA REGIONAL	MGN			0	44,140	198	44,338	0.00910
BRUNSWICK		GA	GLYNCO JETPORT	BOK			0	32,084	17	32,101	0.00658
VALDOSTA		GA	VALDOSTA REGIONAL	VLD			145	25,889	76	26,110	0.00536
ATHENS		GA	ATHENS/BEN EPPS	AHN			98	17,888	11	18,098	0.00371
GA STATE TOTAL: 9 AIRPORTS											

REPORT V3P

U.S. AIRPORT ENPLANEMENT ACTIVITY SUMMARY FOR CY 1991
LISTED BY STATE AND BY RANK ORDER WITHIN THE STATE FOR AIRPORTS WITH SCHEDULED SERVICE AND 2500 OR MORE PASSENGERS ENPLANED
(THE PERCENTAGE SHOWN IS BASED ON 487,480,671 TOTAL ENPLANEMENTS AT THESE U.S. COMMERCIAL SERVICE AIRPORTS)

ASSOCIATED CITY	ST	AIRPORT NAME	LOCID	LARGE CERTIFICATED AIR CARRIERS	SMALL CERTIF COMMERCIAL AIR CARRIERS	COMMUTER & SMALL AIR CARRIERS	AIR TAXI/OPERATORS	TOTAL	A/P TOTAL AS % OF U.S. TOTAL
AGANA		GU AGANA NAS	NGA	1,112,628	0	0	0	1,112,628	0.22824
		GU STATE TOTAL: 1 AIRPORTS		1,112,628	0	0	0	1,112,628	0.22824
HONOLULU	HI	HONOLULU INTL	HNL	10,741,855	171,818	328	10,914,002	2,23881	0.44471
KAHULUI	HI	KAHULUI	OGG	2,100,802	42,704	24,426	2,167,932	0.25834	0.20443
LIHUE	HI	LIHUE	LII	1,253,576	0	5,782	1,259,358	0.13700	0.02998
KAILUA/KONA	HI	KEAHOLE	KOA	994,846	8	1,910	996,564	0.12411	0.00149
HILO	HI	HILO INTERNATIONAL	ITO	860,455	0	7,392	667,847	0.00143	0.00054
KAUNAKAKAI	HI	MOLOKAI	MKK	58,236	87,858	34	146,129	0.00286	0.00149
LANAI CITY	HI	LANAI	LNY	18,917	41,481	77	60,475	0.00148	0.00121
HANA	HI	HANA	HNA	0	10,057	3,883	13,940	0.00148	0.00148
KALAUAPA	HI	KALAUAPA	LUP	0	7,261	18	7,279	0.00148	0.00148
KAWAJA	HI	WAIHEA-KOHALA	MUE	0	6,969	0	6,969	0.00148	0.00148
JOHNSTON ISLAND	HI	JOHNSTON ATOLL	JON	2,644	0	0	2,644	0.00148	0.00148
		HI STATE TOTAL: 11 AIRPORTS		15,831,131	368,158	43,860	16,243,149	3.33199	0.14748
DES MOINES	IA	DES MOINES INTL	DSM	691,316	27,126	485	718,927	0.08052	0.01795
CEDAR RAPIDS	IA	CEDAR RAPIDS MUNI	CJD	349,486	42,646	401	392,543	0.01135	0.00759
SIoux CITY	IA	SIoux GATEWAY	SUX	55,289	32,115	90	87,494	0.00513	0.00148
WATERLOO	IA	WATERLOO MUNI	ALO	17,088	38,016	242	55,346	0.00293	0.00148
DUBUQUE	IA	DUBUQUE REGIONAL	DBQ	7,527	28,426	54	37,007	0.00121	0.00148
BURLINGTON	IA	BURLINGTON MUNI	BRL	10,378	14,598	8	24,984	0.00121	0.00148
MASON CITY	IA	MASON CITY MUNI	MCI	236	13,230	822	14,288	0.00121	0.00148
FORT DODGE	IA	FORT DODGE REGIONAL	FOD	189	7,014	19	7,222	0.00121	0.00148
SPENCER	IA	SPENCER MUNI	SPW	0	5,634	259	5,893	0.00121	0.00148
		IA STATE TOTAL: 9 AIRPORTS		1,131,519	209,805	2,380	1,343,704	0.27564	0.12001
BOISE	ID	BOISE AIR TERMINAL /GOWEN FLD/	BOI	548,844	29,881	6,306	585,031	0.02537	0.00241
IDAHO FALLS	ID	FANNING FIELD	IDA	109,944	13,671	61	123,676	0.00796	0.00689
HAILEY	ID	FRIEDMAN MEMORIAL	SUN	24,485	16,322	162	40,978	0.00689	0.00682
LEWISTON	ID	LEWISTON-NEZ PERCE COUNTY	LWS	33,185	3,641	1,870	38,786	0.00682	0.00682
TWIN FALLS	ID	TWIN FALLS-SUN VALLEY REGIONAL	TWF	11,483	22,054	37	33,574	0.00682	0.00682
POCATELLO	ID	POCATELLO REGIONAL	PIH	12,889	20,371	8	33,268	0.00682	0.00682

REPORT V3P

U.S. AIRPORT ENPLANEMENT ACTIVITY SUMMARY FOR CY 1991
LISTED BY STATE AND BY RANK ORDER WITHIN THE STATE FOR AIRPORTS WITH SCHEDULED SERVICE AND 2500 OR MORE PASSENGERS ENPLANED
(THE PERCENTAGE SHOWN IS BASED ON 487,490,671 TOTAL ENPLANEMENTS AT THESE U.S. COMMERCIAL SERVICE AIRPORTS)

ASSOCIATED CITY		ST	AIRPORT NAME	LOCID	SUM OF		COMMUTER & AIR TAXI/ SMALL CERTIF COMMERCIAL AIR CARRIERS OPERATORS	TOTAL	A/P TOTAL AS % OF U.S. TOTAL
-----		---	-----	----	LARGE CERTIFICATED AIR CARRIERS & CARRIERS	FOREIGN FLAG CARRIERS	-----	-----	-----
COEUR D'ALENE		ID	COEUR D'ALENE AIR TER	COE	0	7,710	15	7,725	0.00158
ID STATE TOTAL:		7 AIRPORTS			740,840	113,850	8,559	863,049	0.17704
CHICAGO	IL	CHICAGO O'HARE INTL		ORD	27,003,357	823,334	550	27,827,241	5.70826
CHICAGO	IL	CHICAGO MIDWAY		MDW	2,937,407	303,500	844	3,241,851	0.66501
MOLINE	IL	QUAD-CITY		MLI	258,745	70,100	566	327,411	0.06716
PEORIA	IL	GREATER PEORIA REGIONAL		PIA	120,901	84,743	305	205,949	0.04225
CHAMPAIGN/URBANA/ SPRINGFIELD	IL	UNIVERSITY OF ILLINOIS-WILLARD		CHI	116,752	54,018	481	171,251	0.03513
ROCKFORD	IL	CAPITAL		SPI	46,540	71,412	82	118,034	0.02421
BLOOMINGTON/NORMAL	IL	GREATER ROCKFORD		RFD	25,180	84,610	733	110,503	0.02267
DECATUR	IL	BLOOMINGTON/NORMAL		BMI	19,804	43,924	670	64,398	0.01321
CHICAGO	IL	MERRILL C MEIGS		DEC	17,781	26,261	2,568	46,610	0.00956
QUINCY	IL	QUINCY MUNI BALDWIN FIELD		CGX	7,701	12,988	585	21,274	0.00436
MANION	IL	WILLIAMSON COUNTY REGIONAL		UIN	15,398	5,460	40	20,898	0.00429
IL STATE TOTAL:		12 AIRPORTS		MWA	11,714	3,480	130	15,334	0.00315
INDIANAPOLIS		IN	INDIANAPOLIS INTL	IND	30,579,260	1,583,840	7,654	32,170,754	6.59926
SOUTH BEND	IN	MICHIANA REGIONAL		SBN	2,727,522	187,949	382	2,925,853	0.60019
FORT WAYNE	IN	FORT WAYNE MUNI/BAER FLD/		FWA	246,447	145,243	193	391,883	0.08039
EVANSVILLE	IN	EVANSVILLE REGIONAL		EVV	205,939	90,225	1,597	297,761	0.06108
LAFAYETTE	IN	PURDUE UNIVERSITY		LAF	102,838	115,668	1,615	220,121	0.04515
KOKOMO	IN	KOKOMO MUNI		OKK	4,751	19,082	348	24,181	0.00496
TERRE HAUTE	IN	HULMAN REG' ONAL		HUF	0	8,670	12,120	12,139	0.00249
ANDERSON	IN	ANDERSON MUNI		AID	2,214	0	63	10,947	0.00225
BLOOMINGTON	IN	MONROE COUNTY		BMG	107	1,564	10,831	10,831	0.00222
IN STATE TOTAL:		9 AIRPORTS			3,289,818	578,420	28,862	3,897,100	0.79942
WICHITA	KS	WICHITA MID-CONTINENT		ICT	534,481	25,326	149	559,966	0.11487
MANHATTAN	KS	MANHATTAN MUNI		MHK	859	20,697	43	21,599	0.00443
TOPEKA	KS	FORBES FIELD		FOE	10,943	7,051	137	18,131	0.00372
SALINA	KS	SALINA MUNI		SLN	208	4,897	286	5,391	0.00111
GARDEN CITY	KS	GARDEN CITY MUNI		GCK	0	4,114	739	4,853	0.00100
HAYS	KS	HAYS MUNI		HYS	0	3,735	963	4,698	0.00096

-----E N P L A N E M E N T S-----

REPORT V3P

U.S. AIRPORT ENPLANEMENT ACTIVITY SUMMARY FOR CY 1991
LISTED BY STATE AND BY RANK ORDER WITHIN THE STATE FOR AIRPORTS WITH SCHEDULED SERVICE AND 2500 OR MORE PASSENGERS ENPLANED
(THE PERCENTAGE SHOWN IS BASED ON 487,490,871 TOTAL ENPLANEMENTS AT THESE U.S. COMMERCIAL SERVICE AIRPORTS)

ASSOCIATED CITY	ST	AIRPORT NAME	LOCID	S U M O F		COMMUTER & AIR TAXI/ SMALL CERTIF COMMERCIAL AIR CARRIERS OPERATORS	TOTAL	A/P TOTAL AS % OF U.S. TOTAL
				LARGE CERTIFICATED AIR CARRIERS & CARRIERS	FOREIGN FLAG			
-----E N P L A N E M E N T S-----								
DODGE CITY LIBERAL	KS	DODGE CITY REGIONAL	DDC	0	2,113	2,230	4,343	0.00089
	KS	LIBERAL MUNI	LBL	72	2,945	202	3,119	0.00064
KS STATE TOTAL: 8 AIRPORTS				546,573	70,778	4,749	622,100	0.12761
COVINGTON/CINCINNATI	KY	CINCINNATI/NORTHERN KENTUCKY I	CVG	4,337,457	707,247	109	5,044,813	1.03485
LOUISVILLE	KY	STANDIFORD FIELD	SDF	803,134	98,319	292	1,001,745	0.20549
LEXINGTON	KY	BLUE GRASS	LEX	280,308	132,892	1,830	415,031	0.08514
PADUCAH	KY	BARKLEY REGIONAL	PAH	8,082	23,188	529	31,799	0.00652
OWENSBORO	KY	OWENSBORO-DAVIESS COUNTY	OWB	0	13,626	65	13,691	0.00281
KY STATE TOTAL: 5 AIRPORTS				5,528,982	975,272	2,825	6,507,078	1.33481
NEW ORLEANS	LA	NEW ORLEANS INTL/MOISANT FLD/	MSY	3,218,433	36,053	1,331	3,255,817	0.66787
BATON ROUGE	LA	BATON ROUGE METROPOLITAN, RYAN	BTR	406,745	22,388	437	429,570	0.08812
SHREVEPORT	LA	SHREVEPORT REGIONAL	SHV	208,622	102,482	85	311,199	0.06384
LAFAYETTE	LA	LAFAYETTE REGIONAL	LFT	47,341	83,933	652	131,928	0.02706
MONROE	LA	MONROE REGIONAL	MLU	78,137	35,259	32	113,428	0.02327
ALEXANDRIA	LA	ALEXANDRIA ESLEER REGIONAL	ESF	0	67,502	428	67,930	0.01393
LAKE CHARLES	LA	LAKE CHARLES REGIONAL	LCH	445	61,989	158	62,592	0.01287
LA STATE TOTAL: 7 AIRPORTS				3,959,723	409,606	3,133	4,372,462	0.89693
BOSTON	MA	GENERAL EDWARD LAWRENCE LOGAN	BOS	9,482,951	856,328	565	10,339,844	2.12103
NANTUCKET	MA	NANTUCKET MEMORIAL	ACK	1,360	116,103	540	118,003	0.02421
WORCESTER	MA	WORCESTER MUNI	ORH	75,810	37,788	21	113,729	0.02333
HYANNIS	MA	BARNSTABLE MUNI - BOARDMAN/POLAN	HVA	232	101,444	4,512	106,188	0.02178
VINEYARD HAVEN	MA	MARTHAS VINEYARD	MVY	0	34,442	1,575	36,017	0.00739
NEW BEDFORD	MA	NEW BEDFORD MUNI	ENB	1	17,719	584	18,304	0.00375
PROVINCETOWN	MA	PROVINCETOWN MUNI	PVC	0	5,543	0	5,543	0.00114
MA STATE TOTAL: 7 AIRPORTS				9,580,454	1,169,377	7,797	10,737,628	2.20263
BALTIMORE	MD	BALTIMORE-WASHINGTON INTL	BWI	4,408,106	55,006	2,537	4,962,649	1.01800
SALISBURY	MD	SALISBURY-WICOMICO COUNTY REGI	SBY	0	65,598	566	66,162	0.01357
HAGERSTOWN	MD	WASHINGTON COUNTY REGIONAL	HGR	181	28,859	1,037	31,074	0.00637
CUMBERLAND	MD	CUMBERLAND	CBE	0	5,907	74	5,981	0.00123
MD STATE TOTAL: 4 AIRPORTS				4,408,287	653,365	4,214	5,065,866	1.03917

REPORT V3P

U.S. AIRPORT ENPLANEMENT ACTIVITY SUMMARY FOR CY 1991
LISTED BY STATE AND BY RANK ORDER WITHIN THE STATE FOR AIRPORTS WITH SCHEDULED SERVICE AND 2500 OR MORE PASSENGERS ENPLANED
(THE PERCENTAGE SHOWN IS BASED ON 487,480,871 TOTAL ENPLANEMENTS AT THESE U.S. COMMERCIAL SERVICE AIRPORTS)

ASSOCIATED CITY		ST	AIRPORT NAME	LOCID	LARGE CERTIFICATED AIR CARRIERS & CARRIERS		FOREIGN FLAG	COMMUTER & SMALL AIR CARRIERS OPERATORS	AIR TAXI/COMMERCIAL	TOTAL	A/P TOTAL
											AS % OF U.S. TOTAL
-----S U M O F----- /-----E N P L A N E M E N T S-----											
BANGOR	ME	BANGOR INTL	BGR		1,061,615	82,894	75	1,144,584			0.23479
PORTLAND	ME	PORTLAND INTL JETPORT	PWM		452,843	105,681	260	558,784			0.11462
PRESQUE ISLE	ME	NORTHERN MAINE REGIONAL ARPT A	PQI		0	35,366	78	35,444			0.00727
AUGUSTA	ME	AUGUSTA STATE	AUG		0	6,886	6	7,002			0.00144
BAR HARBOR	ME	HANCOCK COUNTY-BAR HARBOR	BHB		0	4,894	12	4,906			0.00101
ROCKLAND	ME	KNOX COUNTY REGIONAL	RKD		0	3,192	31	3,223			0.00066
ME STATE TOTAL: 6 AIRPORTS											
DETROIT	MI	DETROIT METROPOLITAN WAYNE COU	DTW		9,949,909	401,487	3,259	10,354,655			2.12407
GRAND RAPIDS	MI	KENT COUNTY INTL	GRR		588,145	79,056	255	667,458			0.13692
DETROIT	MI	DETROIT CITY	DET		320,623	255	12,651	333,529			0.06842
LANSING	MI	CAPITAL CITY	LAN		191,403	69,281	133	260,817			0.05350
KALAMAZOO	MI	KALAMAZOO/BATTLE CREEK INTERNA	AZO		171,481	83,810	609	255,910			0.05250
SAGINAW	MI	TRI CITY INTERNATIONAL	MBS		218,280	15,057	73	233,410			0.04788
FLINT	MI	BISHOP INTERNATIONAL	FNT		67,335	84,952	138	152,423			0.03127
TRAVERSE CITY	MI	CHERRY CAPITAL	TVC		46,250	73,479	198	119,927			0.02460
MARQUETTE	MI	MARQUETTE COUNTY	MQT		5,289	44,305	153	49,747			0.01020
MUSKEGON	MI	MUSKEGON COUNTY	MKG		6,205	42,427	544	49,176			0.01009
PELLSTON	MI	PELLSTON REGIONAL AIRPORT OF E	PLN		662	21,898	99	22,659			0.00465
HANCOCK	MI	HOUGHTON COUNTY MEMORIAL	CMX		173	21,124	17	21,314			0.00437
ESCANABA	MI	DELTA COUNTY	ESC		311	13,973	551	14,835			0.00304
IRON MOUNTAIN/KINGSF	MI	FORD	IMT		424	8,206	456	9,086			0.00186
SAULT STE MARIE	MI	CHIPPEWA COUNTY INTL	CIU		129	8,622	48	8,789			0.00180
ALPENA	MI	ALPENA COUNTY REGIONAL	APN		258	6,225	1,636	8,117			0.00167
IRONWOOD	MI	GOGEBIC COUNTY	IWD		0	4,159	15	4,174			0.00086
MI STATE TOTAL: 17 AIRPORTS											
MINNEAPOLIS	MN	MINNEAPOLIS-ST PAUL INTL/WOLD-	MSP		11,566,885	978,316	20,833	12,566,034			2.57770
ROCHESTER	MN	ROCHESTER MUNI	RST		9,301,536	468,164	703	9,770,403			2.00422
DULUTH	MN	DULUTH INTL	DLH		140,812	0	256	141,068			0.02894
BEMIDJI	MN	BEMIDJI-BELTRAMI COUNTY	BJI		103,791	13,555	308	117,654			0.02413
INTERNATIONAL FALLS	MN	FALLS INTL	INL		20,935	21,141	58	21,141			0.00434
BRAINEARD	MN	BRAINEARD-CROW WING CO REGIONAL	BRD		187	19,885	208	20,260			0.00416
HIBBING	MN	CHISHOLM-HIBBING	HIB		623	16,147	184	16,954			0.00348
					706	14,308	132	15,146			0.00311

REPORT V3P

U.S. AIRPORT ENPLANEMENT ACTIVITY SUMMARY FOR CY 1991
LISTED BY STATE AND BY RANK ORDER WITHIN THE STATE FOR AIRPORTS WITH SCHEDULED SERVICE AND 2500 OR MORE PASSENGERS ENPLANED
(THE PERCENTAGE SHOWN IS BASED ON 487,490,871 TOTAL ENPLANEMENTS AT THESE U.S. COMMERCIAL SERVICE AIRPORTS)

U.S. AIRPORT ENPLANEMENT ACTIVITY SUMMARY FOR CY 1991		U.S. AIRPORT ENPLANEMENT ACTIVITY SUMMARY FOR CY 1991		U.S. AIRPORT ENPLANEMENT ACTIVITY SUMMARY FOR CY 1991		U.S. AIRPORT ENPLANEMENT ACTIVITY SUMMARY FOR CY 1991				
ASSOCIATED CITY	ST	AIRPORT NAME	LOCID	LARGE CERTIFICATED AIR CARRIERS & CARRIERS	FOREIGN FLAG CARRIERS	COMMUTER & SMALL CERTIF AIR CARRIERS OPERATORS	AIR TAXI/COMMERCIAL OPERATORS	TOTAL	A/P TOTAL	A/S % OF U.S. TOTAL
MN STATE TOTAL: 9 AIRPORTS			GPZ	9,547,797	0	565,608	58	7,147	0.00147	
GRAND RAPIDS	MN	GRAND RAPIDS/ITASCA CO-GORDON	GPZ	9,453,804	0	166,673	759	9,621,236	1	97362
THIEF RIVER FALLS	MN	THIEF RIVER FALLS REGIONAL	TVF	3,320,036	12	162,444	120	3,482,600	0	71439
ST LOUIS	MO	LAMBERT-ST LOUIS INTL	STL	113,611		106,478	179	220,268	0	04518
KANSAS CITY	MO	KANSAS CITY INTL	MCI	25,952		6,207	52	32,211	0	00661
SPRINGFIELD	MO	SPRINGFIELD REGIONAL	SGF	14,174		16,360	62	30,596	0	00628
COLUMBIA	MO	COLUMBIA REGIONAL	COU	3,798		1,406	3,731	8,933	0	00183
JOPLIN	MO	JOPLIN REGIONAL	JLN							
CAPE GIRARDEAU	MO	CAPE GIRARDEAU MUNI	CGI							
MO STATE TOTAL: 6 AIRPORTS				12,931,373		459,568	4,903	13,395,844	2	74792
JACKSON	MS	JACKSON INTERNATIONAL	JAN	349,403		46,374	114	395,891	0	08121
GULFPORT	MS	GULFPORT-BILOXI RGNL	GPT	47,737		47,768	24	95,529	0	01960
COLUMBUS/W POINT/STA	MS	GOLDEN TRIANGLE REGIONAL	GTR	1,188		43,435	16	44,639	0	00916
MERIDIAN	MS	KEY FIELD	MEI	145		27,697	17	27,859	0	00571
TUPELO	MS	TUPELO MUNICIPAL - C D LEMONS	TUP	0		20,680	48	20,728	0	00425
GREENVILLE	MS	GREENVILLE MUNI	GLH	0		12,606	8	12,615	0	00259
LAUREL/HATTIESBURG	MS	HATTIESBURG-LAUREL REGIONAL	PIB	1,194		7,073	8	8,275	0	00170
MS STATE TOTAL: 7 AIRPORTS				399,667		205,633	236	605,536	0	12421
BILLINGS	MT	BILLINGS LOGAN INTL	BIL	254,985		15,950	3,650	274,585	0	05633
MISSOULA	MT	MISSOULA INTERNATIONAL	MSO	140,617		693	1,001	142,311	0	02919
BOZEMAN	MT	GALLATIN FIELD	BZN	138,103		3,302	43	141,448	0	02902
GREAT FALLS	MT	GREAT FALLS INTL	GTF	123,566		40	118	123,722	0	02538
KALISPELL	MT	GLACIER PARK INTL	FCA	77,750		29	632	78,411	0	01608
HELENA	MT	HELENA REGIONAL	HLN	51,038		2,550	3,931	57,519	0	01180
BUTTE	MT	BERT MOONEY	BTM	31,528		2,741	6	34,276	0	00703
SIDNEY	MT	SIDNEY-RICHLAND MUNI	SDY	0		1,974	6,820	8,794	0	00180
WEST YELLOWSTONE	MT	YELLOWSTONE	WYS	177		2,365	209	2,751	0	00056
MT STATE TOTAL: 9 AIRPORTS				817,765		6,644	16,408	863,817	0	17720
CHARLOTTE	NC	CHARLOTTE/DOUGLAS INTL	CLT	7,689,910		734,952	585	8,425,447	1	72833

REPORT V3P

U.S. AIRPORT ENPLANEMENT ACTIVITY SUMMARY FOR CY 1991
LISTED BY STATE AND BY RANK ORDER WITHIN THE STATE FOR AIRPORTS WITH SCHEDULED SERVICE AND 2500 OR MORE PASSENGERS ENPLANED
(THE PERCENTAGE SHOWN IS BASED ON 487,490,671 TOTAL ENPLANEMENTS AT THESE U.S. COMMERCIAL SERVICE AIRPORTS)

ASSOCIATED CITY		ST	AIRPORT NAME	LOCID	S U M O F		COMMUTER & AIR TAXI/ SMALL CERTIF COMMERCIAL AIR CARRIERS OPERATORS	TOTAL	A/P TOTAL AS % OF U.S. TOTAL
					LARGE CERTIFICATED AIR CARRIERS & CARRIERS	FOREIGN FLAG CARRIERS			
-----E N P L A N E M E N T S-----									
RALEIGH/DURHAM	NC	RALEIGH-DURHAM INTERNATIONAL	RDU		4,315,959	323,705	670	4,640,334	0.95188
GREENSBORO	NC	PIEDMONT TRIAD INTERNATIONAL	GSO		812,629	41,660	283	854,572	0.17530
ASHEVILLE	NC	ASHEVILLE REGIONAL	AVL		168,061	91,891	163	260,115	0.05336
FAYETTEVILLE	NC	FAYETTEVILLE REGIONAL/GRANNIS	FAY		147,083	53,418	29	200,530	0.04114
WILMINGTON	NC	NEW HANOVER INTERNATIONAL	ILM		123,089	48,954	149	172,192	0.03532
JACKSONVILLE	NC	ALBERT J ELLIS	OAJ		68,737	38,161	7	104,905	0.02152
NEW BERN	NC	CRAVEN COUNTY REGIONAL	EBN		5,507	68,498	1,826	73,832	0.01515
GREENVILLE	NC	PITT-GREENVILLE	PGV		3,428	50,082	3,220	56,730	0.01164
KINSTON	NC	KINSTON REGIONAL JETPORT AT ST	ISO		22,954	11,485	115	34,554	0.00709
HICKORY	NC	HICKORY REGIONAL	HKY		0	32,313	40	32,353	0.00664
WINSTON SALEM	NC	SMITH REYNOLDS	INT		0	19,538	3,827	23,365	0.00479
ROCKY MOUNT	NC	ROCKY MOUNT-WILSON	RWI		0	13,349	1,512	14,861	0.00305
SOUTHERN PINES	NC	MOORE COUNTY	SOP		0	3,162	161	3,323	0.00068
NC STATE TOTAL: 14 AIRPORTS					13,357,357	1,527,169	12,507	14,897,113	3.05588
FARGO	ND	HECTOR INTERNATIONAL	FAR		174,987	7,184	482	182,653	0.03747
BISMARCK	ND	BISMARCK MUNI	BIS		122,451	2,546	827	125,824	0.02581
GRAND FORKS	ND	GRAND FORKS INTL	GFK		83,734	9,472	38	93,245	0.01913
MINOT	ND	MINOT INTL	MOT		89,208	19	652	89,879	0.01844
DEVILS LAKE	ND	DEVILS LAKE MUNI	DVL		0	2,748	3,013	5,761	0.00118
JAMESTOWN	ND	JAMESTOWN MUNI	JMS		0	3,572	16	3,588	0.00074
WILLISTON	ND	SLOULIN FLD INTL	ISN		0	3,268	226	3,494	0.00072
ND STATE TOTAL: 7 AIRPORTS					470,380	28,808	5,255	504,444	0.10348
OMAHA	NE	EPPLEY AIRFIELD	OMA		1,064,087	40,156	171	1,104,414	0.22655
LINCOLN	NE	LINCOLN MUNI	LNK		164,460	31,031	3,620	199,111	0.04084
SCOTTSBLUFF	NE	WILLIAM B. HEILIG FIELD	BFF		391	16,452	252	17,095	0.00351
GRAND ISLAND	NE	CENTRAL NEBRASKA REGIONAL	GRI		888	15,919	49	16,854	0.00346
NORTH PLATTE	NE	LEE BIRD FIELD	LBF		683	15,116	61	15,860	0.00325
KEARNEY	NE	KEARNEY MUNI	EAR		0	3,174	177	3,351	0.00069
NORFOLK	NE	KARL STEFAN MEMORIAL	DFK		0	2,980	0	2,980	0.00061
NE STATE TOTAL: 7 AIRPORTS					3,057	124,828	4,330	1,359,665	0.27891
MANCHESTER	NH	MANCHESTER	MHT		293,167	117,888	295	411,350	0.08438

REPORT V3P

U.S. AIRPORT ENPLANEMENT ACTIVITY SUMMARY FOR CY 1991

LISTED BY STATE AND BY RANK ORDER WITHIN THE STATE FOR AIRPORTS WITH SCHEDULED SERVICE AND 2500 OR MORE PASSENGERS ENPLANED
(THE PERCENTAGE SHOWN IS BASED ON 487,480,671 TOTAL ENPLANEMENTS AT THESE U.S. COMMERCIAL SERVICE AIRPORTS)

ASSOCIATED CITY	ST	AIRPORT NAME	LOCID	S U M O F		COMMUTER & AIR TAXI/ SMALL CERTIF COMMERCIAL AIR CARRIERS OPERATORS	TOTAL	A/P TOTAL AS % OF U.S. TOTAL
				LARGE CERTIFICATED AIR CARRIERS & CARRIERS	FOREIGN FLAG CARRIERS			
LEBANON	NH	LEBANON MUNI	LEB		0	41,692	41,766	0.00857
NH STATE TOTAL: 2 AIRPORTS						159,580	453,116	0.09295
NEWARK	NJ	NEWARK INTL	EWK	10,444,670		811,483	11,057,046	2.26816
ATLANTIC CITY	NJ	ATLANTIC CITY INTERNATIONAL	ACY	258,286		89,671	362,252	0.07431
TRENTON	NJ	MERCER COUNTY	TTM	4,948		7,921	13,018	0.00267
ATLANTIC CITY	NJ	ATLANTIC CITY MUNI/BADER FIELD	AIY		0	2,734	3,142	0.00064
NJ STATE TOTAL: 4 AIRPORTS				10,707,884		721,789	11,435,458	2.34578
ALBUQUERQUE	NM	ALBUQUERQUE INTL	ABQ	2,353,613		102,809	2,458,353	0.50429
FARMINGTON	NM	FOUR CORNERS REGIONAL	FMW	130		61,475	66,042	0.01355
ROSWELL	NM	ROSWELL INDUSTRIAL AIR CENTER	ROW	159		25,804	25,819	0.00530
CARLSBAD	NM	CARMER CITY AIR TRML	CMA	0		10,047	10,078	0.00207
SANTA FE	NM	SANTA FE COUNTY MUNI	SAF	0		7,422	7,474	0.00153
LAS CRUCES	NM	LAS CRUCES INTERNATIONAL	LRU	0		5,801	5,898	0.00121
GALLUP	NM	GALLUP MUNICIPAL	GUP	0		4,710	4,754	0.00098
HOBBS	NM	LEA COUNTY/HOBBS/	HOB	0		3,149	3,184	0.00065
CLOVIS	NM	CLOVIS MUNI	CVN	0		2,445	2,543	0.00052
NM STATE TOTAL: 9 AIRPORTS				2,353,902		223,462	2,584,145	0.53009
LAS VEGAS	NV	MC CARRAN INTL	LAS	9,424,870		220,105	9,653,154	1.98017
RENO	NV	RENO CANNON INTL	RNO	1,645,341		30,713	1,676,197	0.34384
ELKO	NV	ELKO MUNI - J. C. HARRIS FIELD	EKO	64,088		22,835	110,912	0.02275
LAS VEGAS	NV	NORTH LAS VEGAS AIR TERMINAL	VGT	0		4,784	5,420	0.00111
NV STATE TOTAL: 4 AIRPORTS				11,134,280		278,537	11,445,683	2.34788
NEW YORK	NY	JOHN F KENNEDY INTL	JFK	11,937,079		632,839	12,577,222	2.57999
NEW YORK	NY	LA GUARDIA	LGA	9,485,823		282,351	9,789,076	2.00805
BUFFALO	NY	GREATER BUFFALO INTL	BUF	1,568,029		64,313	1,631,868	0.33475
SYRACUSE	NY	SYRACUSE HANCOCK INTL	SYR	1,038,955		147,508	1,186,894	0.24349
ROCHESTER	NY	GREATER ROCHESTER INTERNATIONAL	ROC	1,089,182		89,088	1,159,114	0.23777
ALBANY	NY	ALBANY COUNTY	ALB	783,031		216,771	980,320	0.20110
ISLIP	NY	LONG ISLAND MAC ARTHUR	ISP	415,515		143,850	560,602	0.11500

REPORT V3P

U.S. AIRPORT ENPLANEMENT ACTIVITY SUMMARY FOR CY 1991
LISTED BY STATE AND BY RANK ORDER WITHIN THE STATE FOR AIRPORTS WITH SCHEDULED SERVICE AND 2500 OR MORE PASSENGERS ENPLANED
(THE PERCENTAGE SHOWN IS BASED ON 487,480,871 TOTAL ENPLANEMENTS AT THESE U.S. COMMERCIAL SERVICE AIRPORTS)

ASSOCIATED CITY		ST	AIRPORT NAME	LOCID	SUM OF			COMPUTER & AIR TAXI/ SMALL CERTIF COMMERCIAL AIR CARRIERS OPERATORS	TOTAL	A/P TOTAL AS % OF U.S. TOTAL
					LARGE CERTIFICATED AIR CARRIERS & CARRIERS	FOREIGN FLAG CARRIERS				
NEWBURGH		NY	STEWART INT'L	SWF	361,277	38,667	36	399,980	0.08205	
WHITE PLAINS		NY	WESTCHESTER COUNTY	HPN	178,415	160,570	1,740	340,725	0.06989	
BINGHAMTON		NY	EDWIN A LINK FIELD-BROOME COUN	BGM	102,634	46,634	2,209	151,518	0.03108	
ELMIRA		NY	ELMIRA/CORNING REGIONAL	ELM	72,500	40,467	206	113,173	0.02322	
ITHACA		NY	TOMPKINS COUNTY	ITH	45,458	60,861	384	106,701	0.02189	
JAMESTOWN		NY	CHAUTAUQUA COUNTY/JAMESTOWN	JHW	0	34,580	13	34,573	0.00709	
UTICA		NY	ONEIDA COUNTY	JCA	28,236	5,478	219	33,933	0.00696	
NEW YORK		NY	EAST 34TH STREET	GN5	0	11,584	11,955	23,549	0.00483	
PLATTSBURGH		NY	CLINTON CO	PLB	0	18,380	18	18,409	0.00378	
NIAGARA FALLS		NY	NIAGARA FALLS INTL	IAG	4,078	5,857	20	9,955	0.00204	
POUGHKEEPSIE		NY	DUTCHESS COUNTY	POU	0	3,584	203	3,787	0.00078	
FARMINGDALE		NY	REPUBLIC	FRG	0	2,848	872	3,720	0.00076	
MASSENA		NY	MASSENA INTL-RICHARDS FIELD	MSS	0	2,749	804	3,553	0.00073	
SARANAC LAKE		NY	ADIRONDACK	SLK	0	3,286	24	3,310	0.00068	
WATERTOWN		NY	WATERTOWN INTERNATIONAL	ART	0	3,259	42	3,301	0.00068	
EAST HAMPTON		NY	EAST HAMPTON	HTO	0	2,291	333	2,624	0.00054	
			NY STATE TOTAL: 23 AIRPORTS		27,078,261	2,027,925	31,821	29,138,007	5.97714	
CLEVELAND		OH	CLEVELAND-HOPKINS INTL	CLE	3,568,933	315,974	196	3,885,103	0.79696	
DAYTON		OH	JAMES M COX DAYTON INTL	DAY	1,759,640	215,653	185	1,975,478	0.40523	
COLUMBUS		OH	PORT COLUMBUS INTL	CMH	1,588,413	108,564	1,044	1,698,021	0.34832	
TOLEDO		OH	TOLEDO EXPRESS	TOL	205,808	122,236	513	328,557	0.06740	
AKRON		OH	AKRON-CANTON REGIONAL	CRK	184,840	109,634	315	294,789	0.06047	
YOUNGSTOWN		OH	YOUNGSTOWN MUNI	YNG	15,240	42,240	577	58,057	0.01191	
PORT CLINTON		OH	CARL R KELLER FIELD	PCW	0	0	11,095	11,095	0.00228	
			OH STATE TOTAL: 7 AIRPORTS		7,322,874	914,301	13,925	8,251,100	1.69257	
OKLAHOMA CITY		OK	WILL ROGERS WORLD	OKC	1,482,385	105	392	1,482,882	0.30419	
TULSA		OK	TULSA INTL	TUL	1,420,221	0	110	1,420,331	0.29136	
LAWTON		OK	LAWTON MUNI	LAW	287	75,402	5	75,694	0.01553	
			OK STATE TOTAL: 3 AIRPORTS		2,902,893	75,507	507	2,978,907	0.61107	
PORTLAND		OR	PORTLAND INTL	PDX	3,172,402	13	6,201	3,178,617	0.65204	
EUGENE		OR	MAHLON SWEET FIELD	EUG	259,345	141	1,848	261,332	0.05361	

REPORT V3P

U.S. AIRPORT ENPLANEMENT ACTIVITY SUMMARY FOR CY 1991
LISTED BY STATE AND BY RANK ORDER WITHIN THE STATE FOR AIRPORTS WITH SCHEDULED SERVICE AND 2500 OR MORE PASSENGERS ENPLANED
(THE PERCENTAGE SHOWN IS BASED ON 487,490,671 TOTAL ENPLANEMENTS AT THESE U.S. COMMERCIAL SERVICE AIRPORTS)

U.S. AIRPORT ENPLANEMENTS		LARGE CERTIFIED AIR CARRIERS & CARRIERS		SMALL CERTIFIED AIR CARRIERS OPERATORS		COMMUTER & AIR TAXI/COMMERCIAL OPERATORS		TOTAL		A/P TOTAL AS % OF U.S. TOTAL	
ASSOCIATED CITY	ST AIRPORT NAME	LOCID	LARGE CERTIFIED AIR CARRIERS & CARRIERS	SMALL CERTIFIED AIR CARRIERS OPERATORS	COMMUTER & AIR TAXI/COMMERCIAL OPERATORS	TOTAL	A/P TOTAL	AS % OF U.S. TOTAL			
MEDFORD	OR MEDFORD-JACKSON COUNTY	MFR	140,654	0	33	140,687	0	0.02886			
REDMOND	OR ROBERTS FIELD	RDM	64,434	317	22	64,773	0	0.01329			
KLAMATH FALLS	OR KLAMATH FALLS INTERNATIONAL	LMT	12,300	7,438	2	19,740	0	0.00405			
NORTH BEND	OR NORTH BEND MUNI	OTH	14,797	0	0	14,797	0	0.00304			
PENDLETON	OR PENDLETON MUNI	PDT	9,185	48	1,825	11,056	0	0.00227			
SALEM	OR MCNARY FLD	SLE	4,985	0	25	5,010	0	0.00103			
OR STATE TOTAL: 8 AIRPORTS			3,678,103	7,955	9,954	3,696,012	0	0.75817			
PITTSBURGH	PA GREATER PITTSBURGH INTL	PIT	7,769,613	572,004	1,407	8,343,024	1	1.71142			
PHILADELPHIA	PA PHILADELPHIA INTL	PHL	8,693,348	715,508	8,813	7,417,669	1	1.52160			
HARRISBURG	PA HARRISBURG INTERNATIONAL	MDT	455,598	141,986	513	598,095	0	0.12269			
ALLENTOWN	PA ALLENTOWN-BETHLEHEM-EASTON	ABE	340,952	88,776	121	429,849	0	0.08818			
WILKES-BARRE/SCRANTON	PA WILKES-BARRE/SCRANTON INTL	AVP	145,789	64,514	420	210,733	0	0.04323			
ERIE	PA ERIE INTL	ERI	102,854	54,679	1,809	159,442	0	0.03271			
STATE COLLEGE	PA UNIVERSITY PARK	UNV	13,755	71,840	703	86,398	0	0.01772			
READING	PA READING REGIONAL/CARL A SPAATZ	RDG	2,740	60,807	3,949	67,496	0	0.01385			
WILLIAMSPORT	PA WILLIAMSPORT-LYCOMING COUNTY	IPT	0	43,801	853	44,754	0	0.00918			
LANCASTER	PA LANCASTER	LNS	0	35,230	205	35,435	0	0.00727			
JOHNSTOWN	PA JOHNSTOWN-CAMBRIA COUNTY	JST	0	26,879	129	27,008	0	0.00554			
LATROBE	PA WESTMORELAND COUNTY	LBE	469	21,084	2,265	23,828	0	0.00489			
ALTOONA	PA ALTOONA-BLAIR COUNTY	A00	0	20,129	154	20,283	0	0.00416			
DU BOIS	PA DU BOIS-JEFFERSON COUNTY	D0J	0	19,069	243	19,312	0	0.00396			
BRADFORD	PA BRADFORD REGIONAL	BFD	0	14,284	55	14,339	0	0.00294			
FRANKLIN	PA CHESS-LAMBERTON	FKL	0	10,426	2	10,428	0	0.00214			
PA STATE TOTAL: 16 AIRPORTS			15,525,226	1,961,226	21,641	17,508,093	3	3.59147			
SAN JUAN	PR LUIS MUÑOZ MARIN INTL	SJU	3,942,304	70,091	27	4,012,422	0	0.82308			
MAYAGUEZ	PR EUGENIO MARIA DE HOSTOS	MAZ	55,961	15,081	104	71,146	0	0.01459			
ISLA DE VIEQUES	PR VIEQUES	VQS	0	65,743	0	65,743	0	0.01349			
FAJARDO	PR DIEGO JIMENEZ TORRES	X95	0	65,647	0	65,647	0	0.01347			
AQUADILLA	PR RAFAEL HERNANDEZ	BQN	45,607	0	0	45,607	0	0.00936			
PONCE	PR MERCEDITA	PSE	41,760	2,455	0	44,215	0	0.00907			
SAN JUAN	PR FERNANDO LUIS RIBAS DOMINICCI	SIG	0	18,788	402	19,190	0	0.00394			
ISLA DE CULEBRA	PR CULEBRA	CPX	0	16,035	0	16,035	0	0.00329			
PR STATE TOTAL: 8 AIRPORTS			4,085,632	253,840	533	4,340,005	0	0.89027			

REPORT V3P

U.S. AIRPORT ENPLANEMENT ACTIVITY SUMMARY FOR CY 1991
LISTED BY STATE AND BY RANK ORDER WITHIN THE STATE FOR AIRPORTS WITH SCHEDULED SERVICE AND 2500 OR MORE PASSENGERS ENPLANED
(THE PERCENTAGE SHOWN IS BASED ON 487,480,671 TOTAL ENPLANEMENTS AT THESE U.S. COMMERCIAL SERVICE AIRPORTS)

ASSOCIATED CITY	ST	AIRPORT NAME	LOCID	ENPLANEMENTS			COMMUTER & AIR TAXI/ SMALL CERTIF COMMERCIAL AIR CARRIERS OPERATORS	TOTAL	A/P TOTAL AS % OF U.S. TOTAL
				LARGE AIR CARRIERS & CARRIERS	FOREIGN FLAG CARRIERS	O F			
BABELTHJAP ISLAND	PS	BABELTHJAP/KOROR	ROR	37,458	0	0	37,458	0.00768	
PS STATE TOTAL: 1 AIRPORTS				37,458	0	0	37,458	0.00768	
PROVIDENCE	RI	THEODORE FRANCIS GREEN STATE	PVD	955,958	152,240	185	1,108,383	0.22736	
WESTERLY	RI	WESTERLY STATE	WST	0	13,281	13,453	26,714	0.00548	
BLOCK ISLAND	RI	BLOCK ISLAND STATE	BID	0	13,238	12,848	26,087	0.00535	
RI STATE TOTAL: 3 AIRPORTS				955,958	178,739	26,487	1,181,184	0.23820	
CHARLESTON	SC	CHARLESTON AFB/INTL	CHS	638,463	1,955	358	640,775	0.13144	
GREER	SC	GREENVILLE-SPARTANBURG	GSP	435,710	93,756	107	529,573	0.10863	
COLUMBIA	SC	COLUMBIA METROPOLITAN	CAE	478,918	35,140	38	514,096	0.10546	
MYRTLE BEACH	SC	MYRTLE BEACH AFB	MYR	222,161	49,546	0	271,707	0.05574	
HILTON HEAD ISLAND	SC	HILTON HEAD	48J	0	71,813	41	71,854	0.01474	
FLORENCE	SC	FLORENCE REGIONAL	FLO	0	45,263	12	45,275	0.00929	
SC STATE TOTAL: 6 AIRPORTS				1,775,252	287,474	554	2,073,280	0.42530	
SIoux FALLS	SD	JOE FOSS FIELD	FSD	218,303	12,502	3,656	234,461	0.04810	
RAPID CITY	SD	RAPID CITY REGIONAL	RAP	101,708	68,737	655	171,098	0.03510	
ABERDEEN	SD	ABERDEEN REGIONAL	ABR	171	22,868	54	23,193	0.00476	
PIERRE	SD	PIERRE MUNI	PIR	0	16,247	94	16,341	0.00335	
WATERTOWN	SD	WATERTOWN MUNI	ATY	0	7,160	41	7,201	0.00148	
HURON	SD	HURON REGIONAL	HON	0	1,573	1,005	2,578	0.00053	
YANKTON	SD	CHAN GURNEY MUNI	YKN	0	2,404	160	2,564	0.00053	
SD STATE TOTAL: 7 AIRPORTS				320,180	131,591	5,665	457,436	0.09383	
NASHVILLE	TN	NASHVILLE INTERNATIONAL	BNA	3,903,918	386,408	242	4,300,568	0.88218	
MEMPHIS	TN	MEMPHIS INTL	MEM	3,505,694	426,868	277	3,932,939	0.80677	
KNOXVILLE	TN	MC GHEE TYSON	TYS	487,025	78,383	1,094	576,502	0.11826	
CHATTANOOGA	TN	LOVELL FIELD	CHA	201,933	71,880	384	274,217	0.05625	
BRISTOL/JOHNSON/KING	TN	TRI-CITY REGIONAL	TRI	137,573	75,730	95	213,398	0.04377	
JACKSON	TN	MC KELLAR-SIPES REGIONAL	MKL	0	5,277	838	6,215	0.00127	
TN STATE TOTAL: 6 AIRPORTS				8,246,143	1,054,656	3,040	9,303,839	1.90852	

REPORT V3P

U.S. AIRPORT ENPLANEMENT ACTIVITY SUMMARY FOR CY 1991
LISTED BY STATE AND BY RANK ORDER WITHIN THE STATE FOR AIRPORTS WITH SCHEDULED SERVICE AND 2500 OR MORE PASSENGERS ENPLANED
(THE PERCENTAGE SHOWN IS BASED ON 487,490,671 TOTAL ENPLANEMENTS AT THESE U.S. COMMERCIAL SERVICE AIRPORTS)

ASSOCIATED CITY		ST	AIRPORT NAME	LOCID	LARGE CERTIFICATED AIR CARRIERS & CARRIERS	FOREIGN FLAG	COMMUTER & AIR TAXI/ SMALL CERTIF COMMERCIAL AIR CARRIERS OPERATORS	TOTAL	A/P TOTAL AS % OF U.S. TOTAL
DALLAS-FORT WORTH	TX	DALLAS/FORT WORTH INTERNATIONAL	DFW	22,986	1,106,612	56	24,092,801	4.94221	
HOUSTON	TX	HOUSTON INTERCONTINENTAL	IAH	8,139,398	312,761	181	8,452,340	1.73385	
HOUSTON	TX	WILLIAM P HOBBY	HOU	3,788,222	13,755	1,725	3,781,702	0.77575	
DALLAS	TX	DALLAS LOVE FIELD	DAL	2,794,155	0	269	2,794,424	0.57323	
SAN ANTONIO	TX	SAN ANTONIO INTL	SAT	2,586,747	11,003	119	2,597,869	0.53291	
AUSTIN	TX	ROBERT MUELLER MUNI	AUS	2,021,821	29,235	475	2,051,531	0.42083	
EL PASO	TX	EL PASO INTL	ELP	1,670,916	0	438	1,671,354	0.34285	
LUBBOCK	TX	LUBBOCK INTL	LBB	543,095	21,498	10	564,603	0.11582	
MIDLAND	TX	MIDLAND INTERNATIONAL	MAF	518,611	19,037	1,041	538,689	0.11050	
HARLINGEN	TX	RIO GRANDE VALLEY INTL	HRL	467,098	0	2	467,100	0.09582	
CORPUS CHRISTI	TX	CORPUS CHRISTI INTL	CRP	413,857	41,825	75	455,757	0.09349	
AMARILLO	TX	AMARILLO INTL	AMA	393,674	31,254	38	424,866	0.08717	
MC ALLEN	TX	MILLER INTL	MFE	248,431	8,406	196	257,033	0.05273	
BEAUMONT/PORT ARTHUR	TX	JEFFERSON COUNTY	BPT	198	110,833	325	111,356	0.02284	
COLLEGE STATION	TX	EASTERWOOD FIELD	CLL	688	77,381	199	78,248	0.01605	
LAREDO	TX	LAREDO INTL	LRD	12,384	57,709	35	70,128	0.01439	
TYLER	TX	TYLER POUNDS FIELD	TYR	0	69,382	12	69,394	0.01423	
ABILENE	TX	ABILENE REGIONAL	ABI	0	56,871	9	56,880	0.01167	
WICHITA FALLS	TX	SHEPPARD AFB/WICHITA FALLS MUN	SPS	1,043	54,244	5	55,292	0.01134	
SAN ANGELO	TX	MATHIS FIELD	SJT	94	52,231	37	52,362	0.01074	
KILLEEN	TX	KILLEEN MUNI	ILE	0	46,589	4	46,593	0.00956	
WACO	TX	WACO REGIONAL	ACT	1,103	43,417	24	44,544	0.00914	
HOUSTON	TX	ELLINGTON FIELD	EFD	5,690	37,933	11	43,634	0.00895	
LONGVIEW	TX	GREGG COUNTY	GGG	342	37,911	11	38,264	0.00785	
VICTORIA	TX	VICTORIA REGIONAL	VCT	0	20,564	1,685	22,249	0.00456	
TX STATE TOTAL: 25 AIRPORTS				46,571,680	2,260,451	6,982	48,839,113	10.01847	
SALT LAKE CITY	UT	SALT LAKE CITY INTL	SLC	5,478,626	320,293	1,125	5,800,044	1.18978	
ST GEORGE	UT	ST GEORGE MUNI	SGU	0	15,745	10	15,755	0.00323	
CEDAR CITY	UT	CEDAR CITY MUNI	CDC	0	6,212	3	6,215	0.00127	
MOAB	UT	CANYONLANDS FIELD	CNY	0	868	4,199	5,067	0.00104	
VERNAL	UT	VERNAL	VEL	0	2,785	4	2,769	0.00057	
UT STATE TOTAL: 5 AIRPORTS				5,478,628	345,883	5,341	5,829,850	1.19589	
ARLINGTON	VA	WASHINGTON NATIONAL	DCA	6,631,628	465,418	121,915	7,219,161	1.48088	

REPORT V3P

U.S. AIRPORT EMPLOYMENT ACTIVITY SUMMARY FOR CY 1991
LISTED BY STATE AND BY RANK ORDER WITHIN THE STATE FOR AIRPORTS WITH SCHEDULED SERVICE AND 2500 OR MORE PASSENGERS ENPLANED
(THE PERCENTAGE SHOWN IS BASED ON 487,490,871 TOTAL ENPLANEMENTS AT THESE U.S. COMMERCIAL SERVICE AIRPORTS)

ASSOCIATED CITY	ST	AIRPORT NAME	LOCID	S U M O F		COMMUTER & AIR TAXI/ SMALL CERTIF AIR CARRIERS OPERATORS	TOTAL	A/P TOTAL AS % OF U.S. TOTAL
				LARGE CERTIFICATED AIR CARRIERS & CARRIERS	FOREIGN FLAG CARRIERS			
CHANTILLY	VA	WASHINGTON DULLES INTERNATIONAL	IAD	5,295,895	0	96,205	5,407,070	1 10916
NORFOLK	VA	NORFOLK INTL	ORF	1,170,177	0	84,845	1,266,060	0 25971
RICHMOND	VA	RICHMOND INTL (BYRD FIELD)	RIC	826,451	0	45,800	872,843	0 17907
ROANOKE	VA	ROANOKE REGIONAL/WOODRUM FIELD	ROA	189,521	0	118,467	306,097	0 06279
NEWPORT NEWS	VA	NEWPORT NEWS/WILLIAMSBURG INTE	PHF	57,220	0	97,068	154,331	0 03166
CHARLOTTESVILLE	VA	CHARLOTTESVILLE-ALBEMARLE	CHO	62,802	0	65,058	128,094	0 02628
LYNCHBURG	VA	LYNCHBURG MUNI-PRESTON GLENN F	LYH	8,283	0	74,806	84,068	0 01725
STAUNTON/WAYNESB/HAR	VA	SHENANDOAH VALLEY REGIONAL	SHD	3,774	0	11,692	15,509	0 00318
DANVILLE	VA	DANVILLE REGIONAL	DAN	0	0	5,283	5,300	0 00109
VA STATE TOTAL: 10 AIRPORTS				14,245,951	0	1,072,740	15,458,633	3 17106
CHARLOTTE AMALIE	VI	CYRIL E KING	STT	453,548	0	148,827	602,373	0 12357
CHRISTIANSTED	VI	ALEXANDER HAMILTON	STX	168,031	0	134,914	303,857	0 06233
CRUZ BAY, ST JOHN	VI	CRUZ BAY	X88	0	0	3,618	3,618	0 00074
VI STATE TOTAL: 3 AIRPORTS				621,577	0	287,359	909,848	0 18664
BURLINGTON	VT	BURLINGTON INTL	BTV	281,388	0	118,487	400,229	0 08210
VT STATE TOTAL: 1 AIRPORTS				281,388	0	118,487	400,229	0 08210
SEATTLE	WA	SEATTLE-TACOMA INTL	SEA	7,992,291	0	58,500	8,050,951	1 65151
SPOKANE	WA	SPOKANE INTL	GEG	797,833	0	48	797,892	0 16367
PASCO	WA	TRI-CITIES	PSC	164,340	0	0	164,525	0 03375
BELLINGHAM	WA	BELLINGHAM INTL	BLI	103,727	0	1,171	105,500	0 02164
PORT ANGELES	WA	WILLIAM R FAIRCHILD INTL	CLM	74,387	0	0	74,588	0 01530
YAKIMA	WA	YAKIMA AIR TERMINAL	YKM	65,167	0	0	65,576	0 01345
WENATCHEE	WA	PANGBORN MEMORIAL	EAT	30,455	0	0	33,468	0 00687
PULLMAN/MOSCOW, ID	WA	PULLMAN/MOSCOW REGIONAL	PUM	30,632	0	108	30,878	0 00633
WALLA WALLA	WA	WALLA WALLA REGIONAL	ALW	18,147	0	19	18,166	0 00373
FRIDAY HARBOR	WA	FRIDAY HARBOR	FHR	0	0	11,469	11,478	0 00235
SEATTLE	WA	BOEING FIELD/KING COUNTY INTL	BFI	5,913	0	6,119	6,999	0 00144
KENMORE	WA	KENMORE AIR HARBOR INC	S80	0	0	6,279	6,279	0 00129
ANACORTES	WA	ANACORTES	74S	0	0	6,117	6,117	0 00125
MOSES LAKE	WA	GRANT COUNTY	MWH	5,039	0	45	5,605	0 00115
EAST SOUND	WA	WALDRONAIRE	80WA	0	0	3,717	3,717	0 00076
WA STATE TOTAL: 15 AIRPORTS				9,287,911	0	87,592	9,381,739	1 92450

REPORT V3P

U.S. AIRPORT ENPLANEMENT ACTIVITY SUMMARY FOR CY 1991
LISTED BY STATE AND BY RANK ORDER WITHIN THE STATE FOR AIRPORTS WITH SCHEDULED SERVICE AND 2500 OR MORE PASSENGERS ENPLANED
(THE PERCENTAGE SHOWN IS BASED ON 487,490,671 TOTAL ENPLANEMENTS AT THESE U.S. COMMERCIAL SERVICE AIRPORTS)

ASSOCIATED CITY		ST	AIRPORT NAME	LOCID	LARGE CERTIFICATED AIR CARRIERS & CARRIERS		FOREIGN FLAG CARRIERS	COMMUTER & SMALL AIR CARRIERS	AIR TAXI/COMMERCIAL OPERATORS	TOTAL	A/P TOTAL AS % OF U.S. TOTAL
-----		--	-----	-----	CERTIFICATED AIR CARRIERS	CARRIERS	FLAG	COMMUTER & SMALL AIR CARRIERS	AIR TAXI/COMMERCIAL OPERATORS	TOTAL	A/P TOTAL AS % OF U.S. TOTAL
-----		--	-----	-----	LARGE	SMALL	FOREIGN	COMMUTER & SMALL AIR CARRIERS	AIR TAXI/COMMERCIAL OPERATORS	TOTAL	A/P TOTAL AS % OF U.S. TOTAL
-----E N P L A N E M E N T S-----											
MILWAUKEE		WI	GENERAL MITCHELL INTERNATIONAL	MKE	1,845,719	0	0	193,688	3,661	2,043,068	0.11910
MADISON		WI	DANE COUNTY REGIONAL-TRUAX FIE	MSN	383,624	0	0	74,818	1,202	469,644	0.09634
GREEN BAY		WI	AUSTIN STRAUBEL INTERNATIONAL	GRB	205,155	0	0	49,573	3,305	258,033	0.05293
APPLETON		WI	OUTAGAMIE COUNTY	ATW	122,859	0	0	39,351	1,617	163,827	0.03361
MOSINEE		WI	CENTRAL WISCONSIN	CWA	44,569	0	0	78,310	46	123,925	0.02542
LA CROSSE		WI	LA CROSSE MUNI	LSE	73,733	0	0	24,858	204	98,795	0.02027
EAU CLAIRE		WI	EAU CLAIRE COUNTY	EAU	933	0	0	25,276	175	1,108	0.00541
RHINELANDER		WI	RHINELANDER-ONEIDA COUNTY	RHI	324	0	0	23,395	50	23,769	0.00488
OSHKOSH		WI	WITTMAN REGIONAL	OSH	13,884	0	0	3,868	43	17,805	0.00365
WI STATE TOTAL: 9 AIRPORTS					2,700,810	0	0	514,135	10,303	3,225,248	0.66160
CHARLESTON		WV	YEAGER	CRW	156,775	0	0	75,737	597	233,109	0.04782
HUNTINGTON		WV	TRI-STATE/MILTON J. FERGUSON FI	HTS	55,604	0	0	36,162	98	91,864	0.01884
PARKERSBURG		WV	WOOD COUNTY AIRPORT GILL ROBB	PKB	0	0	0	42,520	152	42,672	0.00875
MORGANTOWN		WV	MORGANTOWN MUNI-WALTER L. BILL	MGM	0	0	0	23,170	160	23,330	0.00479
CLARKSBURG		WV	BENEDUM	CKB	0	0	0	20,417	16	20,433	0.00419
LEWISBURG		WV	GREENBRIER VALLEY	LWB	1,841	0	0	13,017	106	14,866	0.00307
SECKLEY		WV	RALEIGH COUNTY MEMORIAL	BKW	449	0	0	8,116	87	8,652	0.00177
BLUEFIELD		WV	MERCER COUNTY	BLF	0	0	0	6,800	132	7,032	0.00144
WV STATE TOTAL: 8 AIRPORTS					214,669	0	0	226,039	1,350	442,058	0.09068
JACKSON		WY	JACKSON HOLE	JAC	126,261	0	0	35,149	73	161,483	0.03313
CASPER		WY	NATRONA COUNTY INTL	CPR	23,578	0	0	48,457	782	72,817	0.01494
CHEYENNE		WY	CHEYENNE	CYS	1,114	0	0	34,567	70	35,751	0.00733
CODY		WY	YELLOWSTONE REGIONAL	COD	0	0	0	20,229	852	21,081	0.00432
GILLETTE		WY	GILLETTE-CAMPBELL COUNTY	GCC	88	0	0	17,807	66	17,961	0.00368
RIVERTON		WY	RIVERTON REGIONAL	RIV	44	0	0	16,495	31	16,570	0.00340
ROCK SPRINGS		WY	ROCK SPRINGS-SWEETWATER COUNTY	RKS	0	0	0	15,280	538	15,828	0.00325
SHERIDAN		WY	SHERIDAN COUNTY	SHR	102	0	0	15,427	7	15,536	0.00319
LARAMIE		WY	GENERAL BRES FIELD	LAR	0	0	0	6,486	14	6,500	0.00133
WY STATE TOTAL: 9 AIRPORTS					151,187	0	0	209,907	2,433	363,527	0.07457
U.S. TOTAL: 544 AIRPORTS					453,900,765	0	0	32,732,753	857,153	487,490,671	100.00000

Table 14.

Enplanement Activity for CY 1991

U.S. Airports Declared Ineligible for Commercial Service

REPORT V7(A)

ENPLANEMENT ACTIVITY FOR CY 1991
U.S. AIRPORTS DECLARED INELIGIBLE FOR COMMERCIAL SERVICE

LOCID	AIRPORT NAME	CITY	ST CLASS	SCHEDULED ENPLANEMENTS	TOTAL ENPLANEMENTS
65LA	SOUTHERN SEAPLANE	BELLE CHASSE	LA 8	0	21,000
76S	OAK HARBOR AIR PAR	OAK HARBOR	WA 8	15,208	15,208
AAP	ANDRAU AIRPARK	HOUSTON	TX 5	0	3
ADK	ADAK NAS	ADAK ISLAND	AK 6	5,205	10,358
ADW	ANDREWS AFB	CAMP SPRINGS	MO 9	0	6,708
AEX	ENGLAND AFB	ALEXANDRIA	LA 9	0	6,773
AGC	ALLEGHENY COUNTY	PITTSBURGH	PA 8	0	17,692
AVX	CATALINA	AVALON	CA 7	7,774	7,774
AWK	WAKE ISLAND AIRFIE	WAKE ISLAND	WQ 5	0	764
BAD	BARKSDALE AFB	BOSSIER CITY	LA 5	0	754
BIF	BIGGS AAF	FORT BLISS/EL PAS	TX 5	0	1,936
CEF	WESTOVER AFB	SPRINGFIELD/CHICO	MA 5	0	1,716
EDF	ELMENDORF AFB	ANCHORAGE	AK 3	0	8,459
GRK	ROBERT GRAY AAF	FORT HOOD/KILLEEN	TX 8	0	10,515
HOP	CAMPBELL AAF	FORT CAMPBELL(HOP	KY 5	0	1,610
JEF	JEFFERSON CITY MEM	JEFFERSON CITY	MO 5	0	40
JHM	KAPALUA-WEST MAUI	LAHAINA	HI 6	163,572	163,678
LSF	LAWSON AAF	FORT BENNING(COLU	GA 8	0	10,084
LSV	NELLIS AFB	LAS VEGAS	NV 8	0	157,902
MKY	MARCO ISLAND	MARCO ISLAND	FL 3	0	8
NC7	WINGS FIELD	PHILADELPHIA	PA 7	8,343	8,948
NBC	BEAUFORT MCAS /MER	BEAUFORT	SC 5	0	446
NFL	FALLON NAS /VAN VO	FALLON	NV 5	0	699
NGU	NORFOLK NAS /CHAM6	NORFOLK	VA 8	0	24,499
NKT	CHERRY POINT MCAS	CHERRY POINT	NC 8	0	18,731
NKX	MIRAMAR NAS /MITSC	SAN DIEGO	CA 5	0	298
NOX	KEY WEST NAS /BOCA	KEY WEST	FL 5	0	196
NTD	POINT MUGU NAS	POINT MUGU	CA 5	0	1,299
NV25	ST. ROSE DOMINICAN	HENDERSON	NV 8	0	47,308
NZJ	EL TORO MCAS	SANTA ANA	CA 5	0	461
GH30	PUT IN BAY	PUT IN BAY	OH 5	0	1,745
POB	POPE AFB	FAYETTEVILLE	NC 9	0	7,027
POE	POLK AAF	FORT POLK	LA 5	0	6
PTN	HARRY P WILLIAMS M	PATTERSON	LA 5	0	180
RWL	RAWLINS MUNI	RAWLINS	WY 5	18	30
SBD	NORTON AFB	SAN BERNARDINO	CA 8	0	33,508
SUU	TRAVIS AFB	FAIRFIELD	CA 9	0	9,010
SVN	HUNTER AAF	SAVANNAH	GA 9	0	6,261
SYA	SHEMYA AFB	SHEMYA	AK 7	2,502	4,437
TBN	FORNEY AAF	FORT LEONARD WOOD	MO 7	5,419	5,482
TCM	MCCHORD AFB	TACOMA	WA 9	0	9,636
VOK	VOLK FIELD	CAMP DOUGLAS	WI 9	0	2,520
WAS7	LAKE UNION AIR SER	SEATTLE	WA 6	10,393	10,393
WRI	MC GUIRE AFB	WRIGHTSTOWN	NJ 9	0	5,672
44 TOTAL AIRPORTS INELIGIBLE				218,434	641,730

NOTE: CLASS IS DETERMINED BY COMBINATION OF TOTAL AND SCHED. ENPL
 '5' - TENP < 2500; '6' - TENP >= 10,000, SENP > 0
 '7' - TENP < 10,000, SENP > 0; '8' - TENP >= 10,000, SENP = 0
 '9' - TENP < 10,000, SENP = 0, ('7' AND '9' HAVE TENP >= 2500)

Table 15.

Enplanement Activity for CY 1991

U.S. Airports Declared Ineligible for Commercial Service
with Qualifying Enplanements

REPORT V7181

ENPLANEMENT ACTIVITY FOR CY 1991
U.S. AIRPORTS DECLARED INELIGIBLE FOR COMMERCIAL SERVICE
WITH QUALIFYING ENPLANEMENTS

LOCID	AIRPORT NAME	CITY	ST CLASS	SCHEDULED ENPLANEMENTS	TOTAL ENPLANEMENTS	
JHM	KAPALUA-WEST MAUI	LAHAINA	HI	8	163,572	163,678
78S	OAK HARBOR AIR PAR	OAK HARBOR	WA	8	15,208	15,208
WA57	LAKE UNION AIR SER	SEATTLE	WA	8	10,393	10,393
ADK	ADAK NAS	ADAK ISLAND	AK	8	5,205	10,358
NG7	WINGS FIELD	PHILADELPHIA	PA	7	8,343	8,948
AYX	CATALINA	AVALON	CA	7	7,774	7,774
T8N	FORNEY AAF	FORT LEONARD WOOD	MO	7	5,419	5,482
SYA	SHEMYA AFB	SHEMYA	AK	7	2,502	4,437
8 TOTAL AIRPORTS INELIGIBLE					218,418	226,274

NOTE: CLASS IS DETERMINED BY COMBINATION OF TOTAL AND SCHED. ENPL
 '5' - TENP < 2500; '8' - TENP >= 10,000, SENP > 0
 '7' - TENP < 10,000, SENP > 0; '8' - TENP >= 10,000, SENP = 0
 '9' - TENP < 10,000, SENP = 0; ('7' AND '9' HAVE TENP >= 2500)

Table 16. C1

Comparison Report for Primary Airports
CY Enplanements and FY Apportionments

REPORT C1

COMPARISON REPORT FOR PRIMARY AIRPORTS

SPONSOR'S STATE/TERRITORY AIRPORT CITY CITY CDB ENPLANEMENTS APPORTIONMENT FY 1992 ENPLANEMENTS APPORTIONMENT CY 1991 ENPLANEMENTS APPORTIONMENT FY 1993 PERCENTAGE CHANGE ENPLAN. APPORT

ALASKA REGION

ALASKA	CITY	CDB	ENPLANEMENTS APPORTIONMENT FY 1992	ENPLANEMENTS APPORTIONMENT CY 1991	ENPLANEMENTS APPORTIONMENT FY 1993	PERCENTAGE CHANGE ENPLAN. APPORT
ANCHORAGE INTL	ANCHORAGE	ANC	1,599,910	2,233,397	\$2,818,708	39.6%
JUNEAU INTL	JUNEAU	JNU	294,827	322,000	\$1,227,200	9.2%
FAIRBANKS INTL	FAIRBANKS	FAI	280,869	277,293	\$1,110,982	-1.3%
KETCHIKAN INTL	KETCHIKAN	KTN	127,881	123,275	\$710,515	-3.6%
KENAI MUNI	KENAI	ENA	100,828	105,746	\$684,940	4.8%
BETHEL	BETHEL	BET	111,787	87,932	\$587,248	-21.3%
KODIAK	KODIAK	ADQ	73,991	63,037	\$457,792	-13.7%
SITKA	SITKA	SIT	53,607	53,411	\$407,737	-0.4%
RALPH WIEN MEMORIAL	KOTZEBUE	OTZ	53,695	48,421	\$400,000	-9.8%
NOME	NOME	OME	48,337	47,191	\$400,000	1.8%
DEADHORSE	DEADHORSE	SCC	51,579	47,173	\$400,000	-8.5%
KING SALMON	KING SALMON	AKN	338,211	42,280	\$400,000	-6.1%
DILLINGHAM	DILLINGHAM	DLG	45,028	40,958	\$400,000	-26.6%
UNALASKA	UNALASKA	DUT	55,782	40,958	\$400,000	-11.2%
HOMER	HOMER	HOM	44,127	38,208	\$400,000	-22.3%
SKAGWAY	SKAGWAY	SGY	30,086	36,782	\$400,000	22.3%
BARROW	BARROW	BRW	26,385	34,152	\$400,000	29.4%
WILEY POST-WILL ROGERS MEM	VALDEZ	VDZ	29,699	28,813	\$400,000	-3.0%
HALES	HALES	HNS	20,272	22,688	\$400,000	11.9%
MERLE K (MUDHOLE) SMITH	CORDOVA	CDV	15,474	21,704	\$400,000	40.3%
PETERSBURG	PETERSBURG	PSG	23,877	17,225	\$400,000	-27.9%
METLAKATLA	METLAKATLA	MTM	17,767	16,140	\$400,000	-9.2%
WRANGELL	WRANGELL	WRG	15,851	16,122	\$400,000	1.7%
YAKUTAT	YAKUTAT	YAK	9,563	13,688	\$400,000	43.1%
ST MARY'S	ST MARY'S	KSM	12,586	12,913	\$400,000	2.6%
GALENA	GALENA	GAL	12,785	12,512	\$400,000	-2.1%
GUSTAVUS	GUSTAVUS	GST	9,888	11,780	\$400,000	19.1%
ANIAK	ANIAK	ANI	10,531	11,440	\$400,000	8.6%
COLD BAY	COLD BAY	CDB	11,814	11,218	\$400,000	-5.0%
PRIMARY A/P TOTAL FOR ALASKA			3,197,299	3,808,992	\$16,383,100	19.1%

TOTAL FOR REGION

CENTRAL REGION

IOWA	CITY	CDB	ENPLANEMENTS APPORTIONMENT FY 1992	ENPLANEMENTS APPORTIONMENT CY 1991	ENPLANEMENTS APPORTIONMENT FY 1993	PERCENTAGE CHANGE ENPLAN. APPORT
DES MOINES INTL	DES MOINES	DSM	693,842	718,927	\$1,832,303	3.6%
CEDAR RAPIDS MUNI	CEDAR RAPIDS	CID	405,307	392,543	\$1,410,612	-3.2%
SIOUX CITY	SIOUX CITY	SUX	115,849	87,494	\$584,969	-24.5%
WATERLOO MUNI	WATERLOO	ALO	59,770	55,346	\$417,789	-7.4%
DUBUQUE REGIONAL	DUBUQUE	DBQ	35,080	37,007	\$400,000	5.5%
BURLINGTON MUNI	BURLINGTON	BRL	23,823	24,984	\$400,000	4.9%
TOTAL FOR REGION			3,197,299	3,808,992	\$16,383,100	18.3%

REPORT C1

COMPARISON REPORT FOR PRIMARY AIRPORTS

SPONSOR'S STATE/TERRITORY AIRPORT	CITY	LOCID	CY 1990 ENPLANEMENTS	FY 1992 APPORTIONMENT	CY 1991 ENPLANEMENTS	FY 1993 APPORTIONMENT	PERCENTAGE CHANGE ENPLAN.	PERCENTAGE CHANGE APPORT
JOHN F KENNEDY INTL	NEW YORK	JFK	14,451,149	\$10,758,247	12,577,222	\$4,770,097	-13.0%	-55.7%
LA GUARDIA	NEW YORK	LGA	11,409,582	\$8,781,228	9,789,078	\$3,863,950	-14.2%	-56.0%
GREATER BUFFALO INTL	BUFFALO	BFB	1,738,001	\$2,484,701	1,631,868	\$1,212,857	-6.1%	-51.4%
SYRACUSE HANCOCK INTL	SYRACUSE	SYR	1,324,016	\$2,225,610	1,186,994	\$2,136,548	-10.4%	-4.0%
GREATER ROCHESTER INTERNATIONAL	ROCHESTER	ROC	1,260,803	\$2,184,522	1,152,114	\$2,118,424	-8.1%	-3.0%
ALBANY COUNTY	ALBANY	ALB	1,175,432	\$2,129,031	980,320	\$2,002,208	-16.6%	-6.0%
LONG ISLAND MAC ARTHUR	ISLIP	ISP	569,519	\$1,735,187	560,602	\$1,729,391	-1.6%	-0.3%
STEWART INT'L	NEWBURGH	SWF	184,328	\$885,255	399,980	\$1,429,948	105.8%	59.7%
WESTCHESTER COUNTY	WHITE PLAINS	HPN	358,188	\$1,321,315	340,725	\$1,275,885	-4.9%	-3.4%
EDWIN A LINK FIELD-BROOME COUNTY	BINGHAMTON	BGM	171,972	\$837,127	151,518	\$783,947	-11.9%	-6.4%
ELMIRA/CORNING REGIONAL	ELMIRA	ELM	117,454	\$685,380	117,173	\$684,250	-3.6%	-1.6%
TOMPKINS COUNTY	ITHACA	ITH	114,215	\$686,959	106,701	\$687,423	-6.6%	-2.8%
CHAUTAQUA COUNTY/JAMESTOWN	JAMESTOWN	JHW	35,547	\$300,000	34,573	\$400,000	-2.7%	33.3%
ONEIDA COUNTY	UTICA	UCA	35,904	\$300,000	33,933	\$400,000	-5.5%	33.3%
EAST 34TH STREET	NEW YORK	GN5	20,803	\$300,000	23,549	\$400,000	13.2%	33.3%
CLINTON CO	PLATTSBURGH	PLB	21,999	\$300,000	18,409	\$400,000	-16.3%	33.3%
PRIMARY A/P TOTAL FOR NEW YORK			32,988,923	\$35,944,562	28,107,757	\$24,274,926	-11.8%	-32.5%
PENNSYLVANIA								
GREATER PITTSBURGH INTL	PITTSBURGH	PIT	8,551,949	\$6,923,767	8,343,024	\$6,787,966	-2.4%	-2.0%
PHILADELPHIA INTL	PHILADELPHIA	PHL	8,001,364	\$6,565,887	7,417,669	\$3,093,243	-7.3%	-52.9%
HARRISBURG INTL ARPT-OLMSTED F	MIDDLETOWN	MDT	813,147	\$1,763,546	598,095	\$1,753,762	-2.5%	0.6%
ALLENTOWN-BETHLEHEM-EASTON	ALLENTOWN	ABE	433,568	\$1,517,277	429,849	\$1,507,607	-0.9%	-0.6%
WILKES-BARRE/SCRANTON INTL	WILKES-BARRE/SCRANTON	AVP	242,853	\$1,021,418	210,733	\$937,906	-13.2%	-8.2%
ERIE INTL	ERIE	ERI	185,798	\$821,075	159,442	\$804,549	-3.8%	-2.0%
UNIVERSITY PARK	STATE COLLEGE	UNV	80,871	\$602,529	86,398	\$578,270	-4.9%	-3.9%
READING REGIONAL/CARL A SPAATZ	READING	RDG	69,773	\$492,820	67,496	\$480,979	-3.3%	-2.4%
WILLIAMSPORT-LYCOMING COUNTY	WILLIAMSPORT	IPT	48,718	\$380,000	44,754	\$400,000	-8.1%	5.3%
LANCASTER	LANCASTER	LNS	41,220	\$321,518	35,435	\$400,000	-14.0%	24.4%
JOHNSTOWN-CAMBRIA COUNTY	JOHNSTOWN	JST	31,766	\$300,000	27,008	\$400,000	-15.0%	33.3%
WESTMORELAND COUNTY	LATROBE	LBE	22,168	\$300,000	23,828	\$400,000	7.5%	33.3%
ALTOONA-BLAIR COUNTY	ALTOONA	A00	28,158	\$300,000	20,283	\$400,000	-28.0%	33.3%
DU BOIS-JEFFERSON COUNTY	DU BOIS	D0J	20,608	\$300,000	19,312	\$400,000	-6.3%	33.3%
BRADFORD REGIONAL	BRADFORD	BFD	13,808	\$300,000	14,339	\$400,000	3.1%	33.3%
CHESS-LAMBERTON	FRANKLIN	FKL	10,839	\$300,000	10,428	\$400,000	-3.8%	33.3%
PRIMARY A/P TOTAL FOR PENNSYLVANIA			18,386,706	\$22,209,835	17,508,093	\$19,145,282	-4.8%	-13.8%
VIRGINIA								
WASHINGTON NATIONAL	ARLINGTON	DCA	7,526,713	\$6,257,363	7,219,161	\$6,057,455	-4.1%	-3.2%
WASHINGTON DULLES INTERNATIONAL	CHANTILLY	IAD	4,854,823	\$4,520,835	5,407,070	\$4,879,596	11.4%	7.9%
NORFOLK INTL	NORFOLK	ORF	1,345,571	\$2,239,821	1,266,060	\$2,187,939	-5.9%	-2.3%
RICHMOND INTL (BYRD FIELD)	RICHMOND	RIC	931,784	\$1,970,660	872,943	\$1,932,413	-6.3%	-1.9%
ROANOKE REGIONAL/WOODRUM FIELD	ROANOKE	ROA	340,493	\$1,275,282	306,087	\$1,185,852	-10.1%	-7.0%
PATRICK HENRY INTL	NEWPORT NEWS	PHF	149,978	\$779,943	154,331	\$791,261	2.9%	1.5%
CHARLOTTESVILLE-ALBEMARLE	CHARLOTTSVILLE	CHO	131,491	\$731,877	128,094	\$723,044	-2.6%	-1.2%
LYNCHBURG MUNI-PRESTON GLENN F	LYNCHBURG	LYH	90,948	\$602,930	84,068	\$567,154	-7.6%	-5.9%

REPORT C1

COMPARISON REPORT FOR PRIMARY AIRPORTS

SPONSOR'S STATE/TERRITORY AIRPORT	CITY	LOCID	CY 1990 ENPLANEMENTS	FY 1992 APPORTIONMENT	CY 1991 ENPLANEMENTS	FY 1993 APPORTIONMENT	PERCENTAGE CHANGE ENPLAN.	PERCENTAGE CHANGE APPORT.
SHENANDOAH VALLEY REGIONAL	STAUNTON	WAYNESB/HA SHD	13,889	\$300,000	15,509	\$400,000	10.9%	33.3%
PRIMARY A/P TOTAL FOR VIRGINIA			15,385,790	\$18,678,311	15,453,333	\$18,724,714	0.4%	0.3%
WEST VIRGINIA								
YEAGER	CHARLESTON	CRW	237,864	\$1,008,706	233,109	\$986,083	-2.0%	-1.3%
TRI-STATE /WALKER-LONG FIELD/	HUNTINGTON	HTS	95,649	\$627,375	81,864	\$607,693	-4.0%	-3.1%
WOOD COUNTY AIRPORT GILL ROBB	PARKERSBURG	PKB	46,470	\$362,468	42,672	\$400,000	-8.2%	10.4%
MORGANTOWN MUNI-WALTER L. BILL	MORGANTOWN	MGW	23,013	\$300,000	23,330	\$400,000	1.4%	33.3%
BENEDUM	CLARKSBURG	CKB	19,241	\$300,000	20,433	\$400,000	6.2%	33.3%
GREENBRIER VALLEY	LEWISBURG	LWB	15,135	\$300,000	14,968	\$400,000	-1.1%	33.3%
PRIMARY A/P TOTAL FOR WEST VIRGINIA			437,472	\$2,898,547	426,374	\$3,203,776	-2.5%	10.5%

TOTAL FOR REGION

83,812,944	\$95,413,793	78,987,758	\$74,525,998	-5.8%	-21.9%
------------	--------------	------------	--------------	-------	--------

GREAT LAKES REGION

ILLINOIS	CITY	LOCID	CY 1990 ENPLANEMENTS	FY 1992 APPORTIONMENT	CY 1991 ENPLANEMENTS	FY 1993 APPORTIONMENT	PERCENTAGE CHANGE ENPLAN.	PERCENTAGE CHANGE APPORT.
CHICAGO-O HARE INTL	CHICAGO	ORD	27,948,923	\$16,000,000	27,827,241	\$19,452,707	-0.4%	21.6%
CHICAGO MIDWAY	CHICAGO	MW	3,935,968	\$3,923,378	3,241,851	\$3,472,203	-17.6%	-11.5%
QUAD CITY	MOLINE	MLI	323,614	\$1,231,386	327,411	\$1,241,268	1.2%	0.8%
GRAND PEORIA	PEORIA	PIA	224,001	\$872,403	205,949	\$925,467	-8.1%	-4.8%
UNIVERSITY OF ILLINOIS-WILLARD	CHAMPAIGN/URBANA/	CHI	179,728	\$857,288	171,251	\$835,253	-4.7%	-2.6%
CAPITAL	SPRINGFIELD	SPI	121,569	\$708,078	118,034	\$686,888	-2.9%	-1.3%
GREATER ROCKFORD	ROCKFORD	RFD	108,769	\$687,599	110,503	\$677,308	3.5%	-0.5%
BLOOMINGTON/NORMAL	BMI	BMI	64,149	\$463,575	64,398	\$464,870	0.4%	0.3%
DECATUR	DECATUR	DEC	46,149	\$359,962	46,610	\$400,000	1.0%	11.1%
MERRILL C MEIGS	CHICAGO	CGX	24,565	\$300,000	21,274	\$400,000	-13.4%	33.3%
QUINCY MUNI BALDWIN FIELD	QUINCY	UIN	14,581	\$300,000	20,898	\$400,000	43.3%	35.3%
WILLIAMSON COUNTY REGIONAL	MARION	MWA	14,516	\$300,000	15,334	\$400,000	5.6%	35.3%
PRIMARY A/P TOTAL FOR ILLINOIS			33,004,528	\$28,081,680	32,170,754	\$29,365,865	-2.5%	12.6%

INDIANA

INDIANA	CITY	LOCID	CY 1990 ENPLANEMENTS	FY 1992 APPORTIONMENT	CY 1991 ENPLANEMENTS	FY 1993 APPORTIONMENT	PERCENTAGE CHANGE ENPLAN.	PERCENTAGE CHANGE APPORT.
INDIANAPOLIS INTL	INDIANAPOLIS	IND	2,838,745	\$3,210,184	2,925,853	\$3,266,804	3.1%	1.8%
MICHIANA REGIONAL	SOUTH BEND	SBN	400,655	\$1,431,703	381,883	\$1,408,886	-2.2%	-1.6%
FORT WAYNE MUNI/BAER FLD/	FORT WAYNE	FWA	330,683	\$1,249,724	287,761	\$1,164,178	-10.0%	6.9%
EVANSVILLE REGIONAL	EVANSVILLE	EVV	235,068	\$1,001,177	220,121	\$962,315	-6.4%	-3.9%
PURDUE UNIVERSITY	LAFAYETTE	LAF	30,430	\$300,000	24,181	\$400,000	-20.5%	33.3%
KOKOMO MUNI	KOKOMO	OKK	13,056	\$300,000	12,139	\$400,000	-7.6%	33.3%
HULMAN REGIONAL	TERRE HAUTE	HUF	14,007	\$300,000	10,947	\$400,000	-21.9%	33.3%
ANDERSON MUNI	ANDERSON	AID	10,638	\$0	10,831	\$400,000	1.8%	
PRIMARY A/P TOTAL FOR INDIANA			3,873,262	\$7,782,788	3,893,716	\$8,402,184	0.5%	7.8%

MICHIGAN

REPORT C1

COMPARISON REPORT FOR PRIMARY AIRPORTS

SPONSO AIRPORT	S STATE/TERRITORY	CITY	LOCID	CY 1990 ENPLANEMENTS	FY 1992 APPORTIONMENT	CY 1991 ENPLANEMENTS	FY 1993 APPORTIONMENT	PERCENTAGE CHANGE ENPLAN.	PERCENTAGE CHANGE APPORT
DETROIT METROPOLITAN WAYNE COU									
DETROIT	MI	DETROIT	DTW	10,555,356	\$8,225,981	10,354,655	\$4,047,763	-1.9%	-50.8%
KENT COUNTY INTL	MI	GRAND RAPIDS	GRR	693,713	\$1,815,913	667,458	\$1,798,846	-3.8%	-0.9%
DETROIT CITY	MI	DETROIT	DET	389,401	\$1,402,443	333,529	\$1,257,175	-14.4%	-10.4%
CAPITAL CITY	MI	LANSING	LAN	268,304	\$1,087,590	260,817	\$1,068,124	-2.8%	-1.8%
KALAMAZOO COUNTY	MI	KALAMAZOO	AZO	249,108	\$1,037,681	255,910	\$1,055,366	2.7%	1.7%
TRI CITY INTERNATIONAL	MI	SAGINAW	MBS	237,115	\$1,006,499	233,410	\$988,868	-1.0%	-1.6%
BISHOP INTERNATIONAL	MI	FLINT	FNT	160,295	\$806,767	152,423	\$786,300	-4.9%	-2.5%
CHERRY CAPITAL	MI	TRAVERSE CITY	TVC	116,988	\$694,169	119,927	\$701,810	2.5%	1.1%
MARQUETTE COUNTY	MI	MARQUETTE	MQT	38,180	\$300,000	49,747	\$400,000	30.3%	33.3%
MUSKEGON COUNTY	MI	MUSKEGON	MKG	55,208	\$417,082	49,176	\$400,000	-10.9%	-4.1%
PELLSTON REGIONAL AIRPORT OF E	MI	PELLSTON	PLN	24,011	\$300,000	22,659	\$400,000	-5.6%	33.3%
HOUGHTON COUNTY MEMORIAL	MI	HANCUCK	CMX	22,864	\$300,000	21,314	\$400,000	-6.8%	33.3%
DELTA COUNTY	MI	ESCANABA	ESC	13,691	\$300,000	14,835	\$400,000	8.4%	33.3%
PRIMARY A/P TOTAL FOR MICHIGAN				12,824,234	\$17,694,125	12,535,858	\$13,712,250	-2.3%	-22.5%
MINNESOTA									
MINNEAPOLIS-ST PAUL INTL/WOLD-	MI	MINNEAPOLIS	MSP	9,715,553	\$7,680,109	9,770,403	\$3,857,881	0.6%	-49.8%
ROCHESTER MUNI	MI	ROCHESTER	RST	153,356	\$788,726	141,068	\$756,777	-8.0%	-4.1%
DULUTH INTL	MI	DULUTH	DLH	127,112	\$720,491	117,654	\$695,900	-7.4%	-3.4%
BEMIDJI-BELTRAMI COUNTY	MI	BEMIDJI	BJI	24,004	\$300,000	21,141	\$400,000	-11.9%	33.3%
FALLS INTL	MI	INTERNATIONAL FALLS	INL	25,707	\$300,000	20,260	\$400,000	-21.2%	33.3%
BRAINERD-CROW WING CO/WALTER F	MI	BRAINERD	BRD	16,915	\$300,000	16,954	\$400,000	0.2%	33.3%
CHISHOLM-HIBBING	MI	HIBBING	HIB	17,441	\$300,000	15,146	\$400,000	-13.2%	33.3%
PRIMARY A/P TOTAL FOR MINNESOTA				10,080,088	\$10,389,326	10,102,626	\$6,910,558	0.2%	-33.5%
NORTH DAKOTA									
HECTOR INTERNATIONAL	ND	FARGO	FAR	188,117	\$905,104	182,653	\$864,898	-7.8%	-4.4%
BISMARCK MUNI	ND	BISMARCK	BIS	130,519	\$729,349	125,824	\$717,142	-3.6%	-1.7%
GRAND FORKS-MARK ANDREWS INTL	ND	GRAND FORKS	GFK	95,452	\$626,350	93,245	\$614,874	-2.3%	-1.8%
MINOT INTL	ND	MINOT	MOT	90,479	\$600,491	89,879	\$597,371	-0.7%	-0.5%
PRIMARY A/P TOTAL FOR NORTH DAKOTA				514,567	\$2,861,294	491,601	\$2,794,285	-4.5%	-2.3%
OHIO									
CLEVELAND-HOPKINS INTL	OH	CLEVELAND	CLE	4,188,314	\$4,087,404	3,885,103	\$1,945,159	-7.2%	-52.4%
JAMES M COX DAYTON INTL	OH	DAYTON	DAY	2,074,062	\$2,713,140	1,875,478	\$2,649,061	-4.8%	-2.4%
PORT COLUMBUS INTL	OH	COLUMBUS	CMH	1,805,428	\$2,538,528	1,698,021	\$1,234,357	-6.0%	-51.4%
TOLEDO EXPRESS	OH	TOLEDO	TOL	324,255	\$1,233,063	328,557	\$1,244,248	1.3%	0.9%
AKRON-CANTON REGIONAL	OH	AKRON	CAK	333,445	\$1,256,957	294,789	\$1,156,451	-11.6%	-8.0%
YOUNGS-DOWN MUNI	OH	YOUNGSTOWN	YNG	51,507	\$397,836	58,057	\$431,896	12.7%	8.6%
CARL R KELLER FIELD	OH	PORT CLINTON	PCW	11,326	\$30	11,085	\$400,000	-2.0%	-2.0%
PRIMARY A/P TOTAL FOR OHIO				8,788,337	\$12,226,928	8,251,100	\$9,061,172	-6.1%	-25.9%
SOUTH DAKOTA									
JOE FOSS FIELD	SD	SIOUX FALLS	FSD	239,895	\$1,013,727	234,461	\$999,599	-2.3%	-1.4%

REPORT C1

COMPARISON REPORT FOR PRIMARY AIRPORTS

SPONSOR'S STATE/TERRITORY AIRPORT	CITY	LOCID	CY 1980 ENPLANEMENTS	FY 1982 APPORTIONMENT	CY 1991 ENPLANEMENTS	FY 1993 APPORTIONMENT	PERCENTAGE CHANGE ENPLAN. AIRPORT.	PERCENTAGE CHANGE ENPLAN. AIRPORT.
RAPID CITY REGIONAL								
ABERDEEN REGIONAL	ABERDEEN	ABR	161,862	\$810,841	171,098	\$834,855	5.7%	3.0%
PIERRE MUNI	PIERRE	PIR	24,452	\$300,000	23,193	\$400,000	-5.2%	33.3%
			16,638	\$300,000	16,341	\$400,000	-1.8%	33.3%
PRIMARY A/P TOTAL FOR SOUTH DAKOTA								
			442,847	\$2,424,568	445,093	\$2,634,454	0.5%	8.7%
WISCONSIN								
GENERAL MITCHELL INTERNATIONAL MILWAUKEE								
DANE COUNTY REGIONAL-TRUAX FIE	MADISON	MSN	2,183,060	\$2,783,989	2,043,068	\$2,692,994	-6.4%	-3.3%
AUSTIN STRAUBEL FIELD	GREEN BAY	GRB	536,911	\$1,713,882	469,644	\$1,611,074	-12.5%	-6.0%
OUTAGAMIE COUNTY	APPLETON	ATW	269,172	\$1,089,847	258,033	\$1,090,886	-4.1%	-2.7%
CENTRAL WISCONSIN	MOSINEE	CWA	167,394	\$825,224	163,827	\$815,950	-2.1%	-1.1%
LA CROSSE MUNI	LA CROSSE	LSE	126,743	\$719,532	123,925	\$712,205	-2.2%	-1.0%
EAU CLAIRE COUNTY	EAU CLAIRE	EAU	102,021	\$655,255	98,783	\$643,724	-3.2%	-1.8%
RHINELANDER-ONEIDA COUNTY	RHINELANDER	RHI	32,782	\$300,000	26,384	\$400,000	-19.5%	33.3%
WITTMAN REGIONAL	OSHKOSH	OSH	25,813	\$300,000	23,769	\$400,000	-7.9%	33.3%
			29,375	\$300,000	17,805	\$400,000	-39.4%	33.3%
PRIMARY A/P TOTAL FOR WISCONSIN								
			3,473,251	\$8,687,839	3,225,248	\$8,736,833	-7.1%	0.6%
TOTAL FOR REGION								
			73,001,114	\$88,158,548	71,115,996	\$81,617,711	-2.6%	-7.4%
NEW ENGLAND REGION								
CONNECTICUT								
BRADLEY INTL								
TWEED-NEW HAVEN	NEW HAVEN	HVN	2,489,965	\$2,983,477	2,235,121	\$2,817,829	-10.2%	-5.6%
IGOR I SIKORSKY MEMORIAL	BRIDGEPORT	BDR	43,701	\$340,868	100,470	\$651,222	129.9%	91.1%
GROTON-NEW LONDON	GROTON/NEW LONDON/	GON	68,758	\$487,542	62,088	\$452,858	-9.7%	-7.1%
			33,284	\$300,000	27,192	\$400,000	-18.3%	33.3%
PRIMARY A/P TOTAL FOR CONNECTICUT								
			2,635,708	\$4,111,887	2,424,871	\$4,321,909	-8.0%	5.1%
MAINE								
BANGOR INTL								
PORTLAND INTL JETPORT	PORTLAND	BGR	1,268,399	\$2,189,459	1,144,584	\$2,108,980	-9.8%	-3.7%
NORTHERN MAINE REGIONAL ARPT A PRESQUE ISLE	PRESQUE ISLE	PWI	570,630	\$1,735,910	558,784	\$1,728,210	-2.1%	-0.4%
			34,861	\$300,000	35,444	\$400,000	1.7%	33.3%
PRIMARY A/P TOTAL FOR MAINE								
			1,873,890	\$4,225,369	1,738,812	\$4,237,190	-7.2%	0.3%
MASSACHUSETTS								
GENERAL EDWARD LAWRENCE LOGAN								
NANTUCKET MEMORIAL	NANTUCKET	ACK	11,084,634	\$8,570,012	10,339,844	\$8,085,899	-6.7%	-5.7%
WORCESTER MUNI	WORCESTER	ORH	131,370	\$731,562	118,003	\$696,808	-10.2%	-4.8%
BARNSTABLE MUNI-BOARDMAN/POLAN	HYANNIS	HYA	150,373	\$780,970	113,729	\$685,695	-24.4%	-12.2%
MARTHAS VINEYARD	MARTHAS VINEYARD	MVY	112,973	\$683,730	106,188	\$666,088	-6.0%	-2.6%
NEW BEDFORD MUNI	NEW BEDFORD	ENB	44,441	\$346,840	36,017	\$400,000	-19.0%	15.4%
			21,544	\$300,000	18,304	\$400,000	-15.0%	33.3%
PRIMARY A/P TOTAL FOR MASSACHUSETTS								
			11,545,335	\$11,412,914	10,732,085	\$10,934,491	-7.0%	-4.2%

REPORT C1

COMPARISON REPORT FOR PRIMARY AIRPORTS

SPONSOR'S STATE/TERRITORY AIRPORT	CITY	LOCID	CY 1990 ENPLANEMENTS	FY 1992 APPORTIONMENT	CY 1991 ENPLANEMENTS	FY 1993 APPORTIONMENT	PERCENTAGE CHANGE ENPLAN	PERCENTAGE CHANGE APPORT
NEW HAMPSHIRE								
MANCHESTER ARPT/GRENIER INDUST MANCHESTER	LEBANON	MHT	379,145	\$1,375,777	411,350	\$1,459,510	8.5%	6.1%
LEBANON MUNI		LEB	41,738	\$325,541	41,788	\$400,000	0.1%	22.9%
PRIMARY A/P TOTAL FOR NEW HAMPSHIRE			420,881	\$1,701,318	453,116	\$1,859,510	7.7%	9.3%
RHODE ISLAND								
THEODORE FRANCIS GREEN STATE	PROVIDENCE	PVD	1,216,548	\$2,155,756	1,108,383	\$2,085,449	-8.9%	-3.3%
WESTERLY STATE	WESTERLY	WST	14,938	\$300,000	26,714	\$400,000	78.8%	33.3%
BLOCK ISLAND STATE	BLOCK ISLAND	BID	14,392	\$300,000	28,087	\$400,000	81.3%	33.3%
PRIMARY A/P TOTAL FOR RHODE ISLAND			1,245,879	\$2,755,756	1,161,184	\$2,885,449	-6.8%	4.7%
VERMONT								
BURLINGTON INTL	BURLINGTON	BTV	424,558	\$1,493,846	400,229	\$1,430,595	-5.7%	-4.2%
PRIMARY A/P TOTAL FOR VERMONT			424,558	\$1,493,846	400,229	\$1,430,595	-5.7%	-4.2%
TOTAL FOR REGION			18,146,249	\$25,701,090	18,910,297	\$25,669,144	-6.8%	-0.1%
NORTHWEST MOUNTAIN REGION								
COLORADO								
STAPLETON INTL	DENVER	DEN	12,773,147	\$9,667,548	13,270,540	\$4,995,426	3.9%	-48.3%
CITY OF COLORADO SPRINGS MUNI	COLORADO SPRINGS	COS	800,488	\$1,755,317	624,431	\$1,770,880	4.0%	0.9%
ASPEN-PITKIN CO/SARDY FIELD	ASPEN	ASE	214,725	\$948,285	206,041	\$825,707	-4.0%	-2.4%
WALKER FIELD	GRAND JUNCTION	GJT	141,182	\$757,099	133,735	\$737,711	-5.3%	-2.6%
DURANGO-LA PLATA COUNTY	DURANGO	DRO	97,804	\$638,581	89,643	\$596,144	-8.3%	-6.7%
YAMPA VALLEY	HAYDEN	HON	47,002	\$366,616	59,129	\$437,471	25.8%	19.3%
PUEBLO MEMORIAL	PUEBLO	PUB	64,307	\$464,396	57,897	\$431,064	-10.0%	-7.2%
STEAMBOAT SPRINGS/BOB ADAMS FI	STEAMBOAT SPRINGS	SBS	44,123	\$344,159	47,491	\$400,000	7.6%	16.2%
GUNNISON COUNTY	GUNNISON	GUC	48,970	\$381,866	46,678	\$400,000	-4.7%	4.7%
EAGLE COUNTY REGIONAL	EAGLE	EGE	8,493	\$300,000	30,308	\$400,000	256.9%	33.3%
MONTROSE COUNTY	MONTROSE	MTJ	24,772	\$300,000	25,953	\$400,000	4.8%	37.0%
FORT COLLINS-LOVELAND MUNI	FORT COLLINS/LOVELA	FNL	4,574	\$0	21,816	\$400,000	377.0%	33.3%
TELLURIDE REGIONAL	TELLURIDE	TEX	12,265	\$300,000	15,491	\$400,000	26.3%	33.3%
PRIMARY A/P TOTAL FOR COLORADO			14,081,862	\$15,923,965	14,629,153	\$12,294,403	3.9%	-22.8%
IDAHO								
BOISE AIR TERMINAL /GOWEN FLD/	BOISE	BOI	613,921	\$1,764,049	580,031	\$1,745,270	-4.7%	-1.1%
FANNING FIELD	IDAHO FALLS	IDA	124,392	\$713,419	123,876	\$711,558	-0.6%	-0.3%
FRIEDMAN MEMORIAL	HAILEY	SUN	57,928	\$300,000	40,979	\$400,000	8.0%	33.3%
LEWISTON-NEZ PERCE COUNTY	LEWISTON	LWS	41,306	\$322,187	38,786	\$400,000	-6.1%	24.2%
TWIN FALLS-SUN VALLEY REGIONAL	TWIN FALLS	TWF	35,927	\$300,000	33,574	\$400,000	-6.6%	33.3%
POCATELLO MUNI	POCATELLO	PIH	31,410	\$300,000	32,268	\$400,000	5.9%	33.3%
PRIMARY A/P TOTAL FOR IDAHO			884,884	\$3,699,655	855,324	\$4,056,828	-3.3%	9.7%

REPORT C1

COMPARISON REPORT FOR PRIMARY AIRPORTS

SPONSOR'S STATE/TERRITORY AIRPORT	CITY	LOCID	CY 1990 ENPLANEMENTS	FY 1992 APPORTIONMENT	CY 1991 ENPLANEMENTS	FY ' 93 APPORTIONMENT	PERCENTAGE CHANGE ENPLAN	PERCENTAGE CHANGE APPORT
MONTANA								
BILLINGS LOGAN INTL	BILLINGS	BIL	269,159	\$1,089,813	274,585	\$1,103,921	2.0%	1.3%
MISSOULA INTERNATIONAL	MISSOULA	MSO	139,400	\$752,440	142,311	\$760,009	2.1%	1.0%
GALLATIN FIELD	BOZEMAN	BZN	128,384	\$723,824	141,448	\$757,765	10.2%	4.7%
GREAT FALLS INTL	GREAT FALLS	GTF	117,875	\$686,475	123,722	\$711,677	5.0%	2.2%
GLACIER PARK INTL	KALISPELL	FCA	71,959	\$504,187	78,411	\$537,737	9.0%	6.7%
HELENA REGIONAL	HELENA	HLN	53,523	\$408,320	57,519	\$429,099	7.5%	5.1%
BERT MOONEY	BUTTE	BTM	33,075	\$300,000	34,278	\$400,000	3.6%	33.3%
PRIMARY A/P TOTAL FOR MONTANA								
			813,385	\$4,475,059	852,272	\$4,700,208	4.8%	5.0%
OREGON								
PORTLAND INTL	PORTLAND	PDX	3,203,106	\$3,447,019	3,178,617	\$1,715,551	-0.8%	-50.2%
MAHLON SWEET FIELD	EUGENE	EUG	273,542	\$1,101,209	261,332	\$1,069,463	-4.5%	-2.9%
MEDFORD-JACKSON COUNTY	MEDFORD	MFR	153,503	\$789,108	140,687	\$755,786	-8.4%	-4.2%
ROBERTS FIELD	REDMOND	ROW	71,918	\$503,974	64,773	\$468,820	-9.9%	-7.4%
KLAMATH FALLS INTERNATIONAL	KLAMATH FALLS	LMT	19,659	\$300,000	19,740	\$400,000	0.4%	33.3%
NORTH BEND MUNI	NORTH BEND	OTH	15,699	\$300,000	14,797	\$400,000	-5.8%	33.3%
PENDLETON MUNI	PENDLETON	PDT	9,630	\$0	11,058	\$400,000	14.8%	
PRIMARY A/P TOTAL FOR OREGON								
			3,747,057	\$6,441,310	3,691,002	\$5,207,620	-1.5%	-19.2%
UTAH								
SALT LAKE CITY INTL	SALT LAKE CITY	SLC	5,591,028	\$4,999,168	5,800,044	\$5,135,029	3.7%	2.7%
ST GEORGE MUNI	ST GEORGE	SGU	13,681	\$300,000	15,755	\$400,000	15.2%	33.3%
PRIMARY A/P TOTAL FOR UTAH								
			5,604,709	\$5,299,168	5,815,799	\$5,535,029	3.8%	4.5%
WASHINGTON								
SEATTLE-TACOMA INTL	SEATTLE	SEA	7,810,061	\$6,506,540	8,050,951	\$3,289,059	1.8%	-49.3%
SPOKANE INTL	SPOKANE	GEG	820,746	\$1,898,485	797,892	\$1,893,630	-2.8%	-0.8%
TRI-CITIES	PASCO	PSC	160,469	\$807,219	164,525	\$817,765	2.5%	1.3%
BELLINGHAM INTL	BELLINGHAM	BLI	112,605	\$682,773	105,500	\$684,300	-6.3%	-2.7%
WILLIAM R FAIRCHILD INTL	PORT ANGELES	CLM	68,831	\$487,921	74,588	\$517,858	8.4%	6.1%
YAKIMA AIR TERMINAL	YAKIMA	YKM	65,926	\$472,815	65,576	\$470,995	-0.5%	-0.4%
PANGBORN MEMORIAL	WENATCHEE	EAT	34,802	\$300,000	33,168	\$400,000	-3.8%	33.3%
PULLMAN/MOSCOW REGIONAL	PULLMAN/MOSCOW, ID	PUP	35,320	\$300,000	30,878	\$400,000	-12.6%	33.3%
WALLA WALLA CITY COUNTY	WALLA WALLA	ALW	18,608	\$300,000	18,168	\$400,000	-2.4%	33.3%
FRIDAY HARBOR	FRIDAY HARBOR	FHR	13,046	\$300,000	11,478	\$400,000	-12.0%	33.3%
PRIMARY A/P TOTAL FOR WASHINGTON								
			9,240,412	\$12,055,753	9,353,022	\$9,253,607	1.2%	-23.2%
WYOMING								
JACKSON HOLE	JACKSON	JAC	148,144	\$775,174	161,483	\$809,856	9.0%	4.5%
NATRONA COUNTY INTL	CASPER	CPR	74,978	\$519,875	72,817	\$508,648	-2.9%	-2.2%
CHEYENNE	CHEYENNE	CYS	28,864	\$300,000	35,751	\$400,000	23.9%	33.3%
YELLOWST NE REGIONAL	CODY	COD	18,323	\$300,000	21,081	\$400,000	15.1%	33.3%

REPORT C1

COMPARISON REPORT FOR PRIMARY AIRPORTS

SPONSOR S STATE/TERRITORY AIRPORT	CITY	LOCID	CY 1980 ENPLACEMENTS	FY 1982 APPORTIONMENT	CY 1981 ENPLACEMENTS	FY 1993 APPORTIONMENT	PERCENTAGE ENPLAN.	PERCENTAGE CHANGE APPORT.
PRIMARY A/P TOTAL FOR WYOMING								
GILLETTE-CAMPBELL COUNTY	GILLETTE	GCC	17,689	\$300,000	17,961	\$400,000	1.5%	33.3%
RIVERTON REGIONAL	RIVERTON	RIV	13,845	\$300,000	16,570	\$400,000	19.7%	3.3%
ROCK SPRINGS-SWEETWATER COUNTY	ROCK SPRINGS	RKS	14,925	\$300,000	15,828	\$400,000	6.1%	33.3%
SHERIDAN COUNTY	SHERIDAN	SHR	17,182	\$300,000	15,538	\$400,000	-9.6%	33.3%
PRIMARY A/P TOTAL FOR WYOMING								
			333,948	\$3,095,049	357,027	\$3,718,504	6.9%	20.1%
TOTAL FOR REGION								
			34,706,257	\$50,989,959	35,553,599	\$44,766,199	2.4%	12.2%
SOUTHERN REGION								
ALABAMA								
BIRMINGHAM	BIRMINGHAM	BHM	1,041,015	\$2,041,560	967,754	\$1,894,040	-7.0%	-2.3%
HUNTSVILLE INTL-CARL T JONES F	HUNTSVILLE	HSV	473,334	\$1,620,668	448,411	\$1,555,869	-5.3%	-4.0%
BATES FIELD	MOBILE	MOB	396,531	\$1,420,981	358,942	\$1,323,249	-9.5%	-6.9%
DANNELLY FIELD	MONTGOMERY	MGM	196,958	\$802,091	185,991	\$899,577	-0.5%	-0.3%
DOTHAN	DOTHAN	DTH	72,358	\$508,251	62,835	\$458,742	-13.2%	-9.8%
TUSCALOOSA MUNI	TUSCALOOSA	TCL	17,405	\$300,000	19,174	\$400,000	10.2%	33.3%
MUSCLE SHOALS REGIONAL	MUSCLE SHOALS	MSL	14,923	\$300,000	13,908	\$400,000	-6.8%	33.3%
PRIMARY A/P TOTAL FOR ALABAMA								
			2,212,522	\$7,081,651	2,067,015	\$7,029,477	-6.6%	-0.9%
FLORIDA								
MIAMI INTL	MIAMI	MIA	12,417,745	\$3,438,534	12,500,638	\$9,490,413	0.7%	0.6%
ORLANDO INTL	ORLANDO	MCO	8,683,672	\$7,009,387	8,839,819	\$7,110,882	1.8%	1.5%
TAMPA INTL	TAMPA	TPA	5,308,782	\$4,814,408	4,748,930	\$4,451,805	-10.5%	-7.5%
FORT LAUDERDALE/HOLLYWOOD INTL	FORT LAUDERDALE	FLL	4,426,729	\$4,242,374	3,960,913	\$3,939,593	-10.5%	-7.1%
PALM BEACH INTL	WEST PALM BEACH	PBI	2,787,426	\$3,176,827	2,524,206	\$3,005,734	-9.4%	-5.4%
SOUTHWEST FLORIDA REGIONAL	FORT MYERS	RSW	1,780,781	\$2,522,508	1,708,824	\$1,237,868	-4.0%	-50.9%
JACKSONVILLE INTL	JACKSONVILLE	JAX	1,355,510	\$2,246,082	1,277,495	\$2,195,372	-5.8%	-2.3%
SARASOTA-BRADENTON	SARASOTA/BRADENTON/	SRQ	1,028,574	\$2,032,273	923,212	\$1,865,088	-10.1%	-3.3%
PENSACOLA REGIONAL	PENSACOLA	FNS	435,859	\$1,522,713	448,824	\$1,558,942	3.0%	2.3%
DAYTONA BEACH REGIONAL	DAYTONA BEACH	DAB	507,139	\$1,694,640	430,168	\$1,508,432	-15.2%	-11.0%
TALLAHASSEE REGIONAL	TALLAHASSEE	TLH	454,405	\$1,571,433	415,277	\$1,469,720	-8.6%	-6.5%
MELBOURNE REGIONAL	MELBOURNE	MLB	377,442	\$1,371,349	335,027	\$1,261,070	-11.2%	-8.0%
KEY WEST INTL	KEY WEST	YW	189,922	\$883,797	189,566	\$882,872	-0.2%	-0.1%
GAINESVILLE REGIONAL	GAINESVILLE	GNV	217,407	\$955,258	173,280	\$840,528	-20.3%	-12.0%
ST PETERSBURG/CLEARWATER INTL	VALPARAISO	VPS	162,426	\$812,303	153,224	\$788,382	-5.7%	-3.0%
PANAMA CITY-BAY COUNTY	ST PETERSBURG/CLLAR	PIE	119,715	\$701,259	143,643	\$783,472	20.0%	8.9%
NAPLES MUNI	PANAMA CITY	PNF	93,288	\$614,983	101,911	\$654,969	9.3%	6.5%
MARATHON	NAPLES	APF	60,434	\$444,257	56,238	\$422,427	-7.0%	-4.9%
CHALK	MARATHON	MTH	22,165	\$300,000	18,870	\$400,000	-14.9%	33.3%
	MIAMI	X44	9,503	\$0	11,048	\$400,000	16.3%	
PRIMARY A/P TOTAL FOR FLORIDA								
			40,434,702	\$46,352,410	38,961,107	\$44,345,569	-3.6%	-4.3%
GEORGIA								

Table 33. F-C2

Airports That Have Fallen from Qualifying to Non-
Qualifying All-Cargo Airport Status

REPORT F-C2

AIRPORTS THAT HAVE FALLEN FROM QUALIFYING TO NON-QUALIFYING ALL CARGO AIRPORT STATUS

STATE	CITY	AIRPORT	LOCID	CY 1980 LANDED LBS.	CY 1991 LANDED LBS.	FY 1992 APPORTIONMENT	FY 1993 APPORTIONMENT
ARIZONA	TUCSON	TUCSON INTL	TUS	115,788,500	539,950	\$68,210	\$0
RHODE ISLAND	PROVIDENCE	THEODORE FRANCIS GREEN STATE	PVD	113,327,400	4,123,900	\$66,761	\$0
TENNESSEE	NASHVILLE	NASHVILLE INTERNATIONAL	BNA	142,845,910	6,702,140	\$84,150	\$0

Table 34. F-C3
Airports That Have Risen from Non-Qualifying to
Qualifying All-Cargo Airport Status

REPORT F-C3

AIRPORTS THAT HAVE RISEN FROM NON-QUALIFYING TO QUALIFYING ALL CARGO AIRPORT STATUS

STATE	CITY	AIRPORT	LOCID	CY 1990 LANDED LBS.	CY 1991 LANDED LBS.	FY 1992 APPORTIONMENT	FY 1993 APPORTIONMENT
CALIFORNIA	SAN DIEGO	SAN DIEGO INTL-LINDBERGH FLD	SAN	0	303,302,800	\$0	\$222,780
NEW YORK	BUFFALO	GREATER BUFFALO INTL	BUF	0	738,488,120	\$0	\$542,381