

D-A263 121



MENTATION PAGE

Form Approved
GSA FPMR (41 CFR) 101-11.6

1

1. AGENCY USE ONLY (Leave blank)

2. REPORT DATE
OCTOBER 1989

3. REPORT TYPE AND DATES COVERED
Final

4. TITLE AND SUBTITLE
A Cultural Resources Survey of the Harrington Creek Section
Shelby Co., TN

5. FUNDING NUMBERS
14 Study

6. AUTHOR(S)
Jimmy D. McNeil

94X9112

7. PERFORMING ORGANIZATION NAME(S) AND ADDRESS(ES)

in house

8. PERFORMING ORGANIZATION
REPORT NUMBER

9. SPONSORING MONITORING AGENCY NAME(S) AND ADDRESS(ES)

Dept. of the Army
Memphis District Corps of Engineers
B-202 Clifford Davis Federal Bldg.
Memphis, TN 38103

10. SPONSORING MONITORING
AGENCY REPORT NUMBER

239

11. SUPPLEMENTARY NOTES

DTIC
SELECTED
APR 20 1993
S B D

12a. DISTRIBUTION AVAILABILITY STATEMENT

Unlimited

12b. DISTRIBUTION CODE

13. ABSTRACT (Maximum 200 words)

No prehistoric, historic, or architectural sites were discovered within the project right-of-way.

DISTRIBUTION STATEMENT A

Approved for public release
Distribution Unlimited

068

93-08170



12pg

14. SUBJECT TERMS

15. NUMBER OF PAGES

4

16. PRICE CODE

17. SECURITY CLASSIFICATION
OF REPORT

18. SECURITY CLASSIFICATION
OF THIS PAGE

19. SECURITY CLASSIFICATION
OF ABSTRACT

20. LIMITATION OF ABSTRACT

237

A CULTURAL RESOURCES SURVEY OF
THE HARRINGTON CREEK, SECTION 14 STUDY,
SHELBY COUNTY, TENNESSEE - A NEGATIVE FINDING REPORT

U.S. Army Corps of Engineers
Memphis District

Jimmy D. McNeil
Staff Archeologist

October 1989

ABSTRACT

On 3 October 89, an intensive cultural resources survey was conducted by the Environmental Analysis Branch of the U.S. Army Corps of Engineers, Memphis District, Staff Archeologist, Mr. Jimmy McNeil.

The Harrington Creek erosion area is located approximately 700 feet (210 meters) northeast of the Raleigh LaGrange road and Harrington Creek Crossing (see Map 1). The area covers 4.8 acres.

Proposed work for the area includes grading of the creek bank to a stable angle, and placing rip-rap along and in portions of the creek.

No prehistoric, historic or architectural sites were discovered within the project right-of-way.

DTIC QUALITY INSPECTED 4

Accession For	
NTIS GRA&I	<input checked="" type="checkbox"/>
DTIC TAB	<input type="checkbox"/>
Unannounced	<input type="checkbox"/>
Justification	
By	
Distribution/	
Availability Codes	
Dist.	Special
A-1	

TABLE OF CONTENTS

Abstract	1
Table of Contents	11
Introduction	1
Project Description	1
Environmental Setting	1
Previous Research	2
Results of the Records Search	2
Survey Methodology and Results	2
Recommendations	3
Bibliography	4

MAPS

Map 1	Location Map
Map 2	Enlarged View of Harrington Creek Project

Introduction

An intensive survey for cultural resources was conducted by Memphis District Archeologist, Mr. Jimmy McNeil on 3 October 1989, within the project right-of-way as directed by the U.S. Army Corps of Engineers, Memphis District. The study was performed as required by the National Environmental Policy Act of 1969 (Public Law 91-190), Protection and Enhancement of Cultural Historic and Cultural Properties (36 CFR 800), and the National Historic Preservation Act of 1966 (Public Law 898-665).

Project Description

The Harrington Creek project is located in Shelby County, Tennessee. It is located approximately 700 feet (210 meters) northeast of the Raleigh LaGrange road and Harrington Creek Crossing in northeast Memphis (Map 1). The project will affect only the creek bank and land adjacent to it (Map 2). The creek banks are to be graded to a stable angle and then covered, at selected spots, with rip-rap. Land adjacent to the creek banks will be used for the deposition of excess materials.

Environmental Setting

The project area is located along a small portion of Harrington Creek, which is located in north Shelby county. The proposed impact area consists predominately of cleared lands composed of utility company right-of-ways for pipelines and overhead power lines.

Timber resources consist of very few scattered trees adjacent to top bank located at the upper end of the project area. These trees consist of American elm, black willow, red oak, sycamore, sweetgum and river birch. Ditchbank vegetation is limited primarily to johnson grass and various sedge species.

Fauna in the proposed project area of Harrington Creek is limited due to increased urbanization of the area. Species raccoons, opossum, mice, rats,

skunks and various birds are common to the area. Fishery resources are very limited resulting from the polluted and intermittent condition of the stream.

Previous Research

No previous archeological work has been conducted in the direct project area. Work in the general area was conducted by Gerald Smith, various staff members of Chucalissa Museum and Memphis State Museum Anthropology Department between 1968 and 1971. Other work was conducted in the general Memphis area by Gilbert Commonwealth in 1981 and Coastal Environmental, Inc., in 1987.

Results of the Records Search

As the area to be surveyed was so small, a record search beyond office files was not conducted. Office files and records did not indicate that any cultural resources were in the project area.

Survey Methodology and Results

The Harrington Creek project area is approximately 4.8 acres in size. The length is approximately 600 feet (180 meters). Width varies with a maximum of 100 feet (30 meters). A 1,450 foot long roadway (442 meters) was also checked. Portions of the road are located on an existing levee. Shovel test units (approximately 30 x 30 x 30 cms) were dug every 30 meters where the surface visibility was bad. No artifacts or cultural indicators were found. Soil profiles of the shovel cuts showed a very thin humic zone, no plow zone and a homogenous reddish-brown soil under the humic layer. This indicates that the entire area was probably levelled, or cleared with heavy equipment when the electrical towers were put in place.

Recommendations

Based on an infield cultural resources survey and a background records search, no evidence of prehistoric, historic or architectural resources exist within the direct impact zones of the projects. It is recommended that repairs within the projects rights-of-way proceed as planned.

The survey methodology used does not eliminate the possibility of encountering deeply buried sites. Therefore, any site encountered during construction will be protected from further damage by stopping construction until its significance can be determined by the Environmental Analysis Branch, Memphis District, U.S. Army Corps of Engineers, in conjunction with the Tennessee Office of the Tennessee Historic Preservation Program.

Bibliography

- Brister, Ronald C., John W. Armon, and David H. Dye
1981 American Mastodon Remains and Late Glacial Conditions at Nonconah Creek, Memphis, Tennessee. Occasional Paper No. 10. Anthropological Research Center, Memphis State University, Memphis.
- Coastal Environments, Inc.
1987 Cultural Resources Survey, Without Testing of the Nonconah Creek Project, Shelby County, Tennessee. Submitted to the U.S. Army Corps of Engineers, Memphis, Tennessee.
- Gilbert Commonwealth Associates, Inc.
1981 Study of Archaeological, Architectural, and Historic Resources within the Memphis Metropolitan Area; Tennessee, Arkansas, and Mississippi: Nonconah Creek Area. Gilbert Commonwealth, Inc. Submitted to the Memphis District, U.S. Army Corps of Engineers, Memphis.
- Saucier, Roger T.
n.d. Late Quaternary Terraces of Western Tennessee - Geomorphological Interpretations. Ms. on file, Department of Anthropology, Memphis State University, Memphis.
- Smith, Gerald P.
1972a Archaeological Sites Located in Dam 3 Reservoir Site. In Nonconah Creek Basin Environmental Directory, compiled by John W. Smith. Memphis State University. Submitted to the Memphis District, U.S. Army Corps of Engineers, Memphis.
-
- 1972b Explanatory Notes. In Chucalissa Excavations and Burials Through 1963, by Charles H. Nash. Occasional Paper No. 6. Anthropological Research Center, Memphis State University, Memphis.
-
- 1972c The Late Archaic Periods in West Tennessee. Bulletin of the Southeastern Archaeological Conference 15:109-118.
-
- 1974 Archaeological Resources of Shelby County, Tennessee. Submitted to Memphis and Shelby County Planning Commission, Memphis.
-
- 1979a Geomorphology and Natural Resources of the Wolf River Drainage. In An Archaeological Survey and Assessment of the Wolf River Watershed, by Drexel A. Peterson. Submitted to Soil Conservation Service, U.S. Department of Agriculture.
-
- 1979b Geomorphology and Natural Resources of the Wolf and Loosahatchie River Drainages. In An Archaeological Survey and Assessment of the Loosahatchie Watershed, by Drexel A. Peterson. Submitted to Soil Conservation Service, U.S. Department of Agriculture.

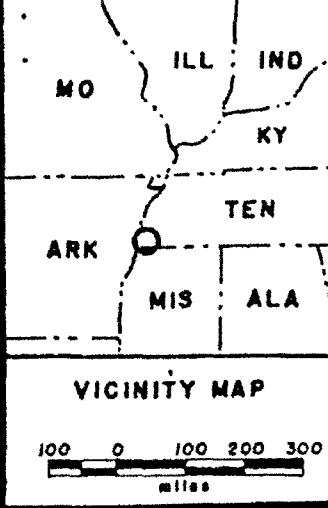
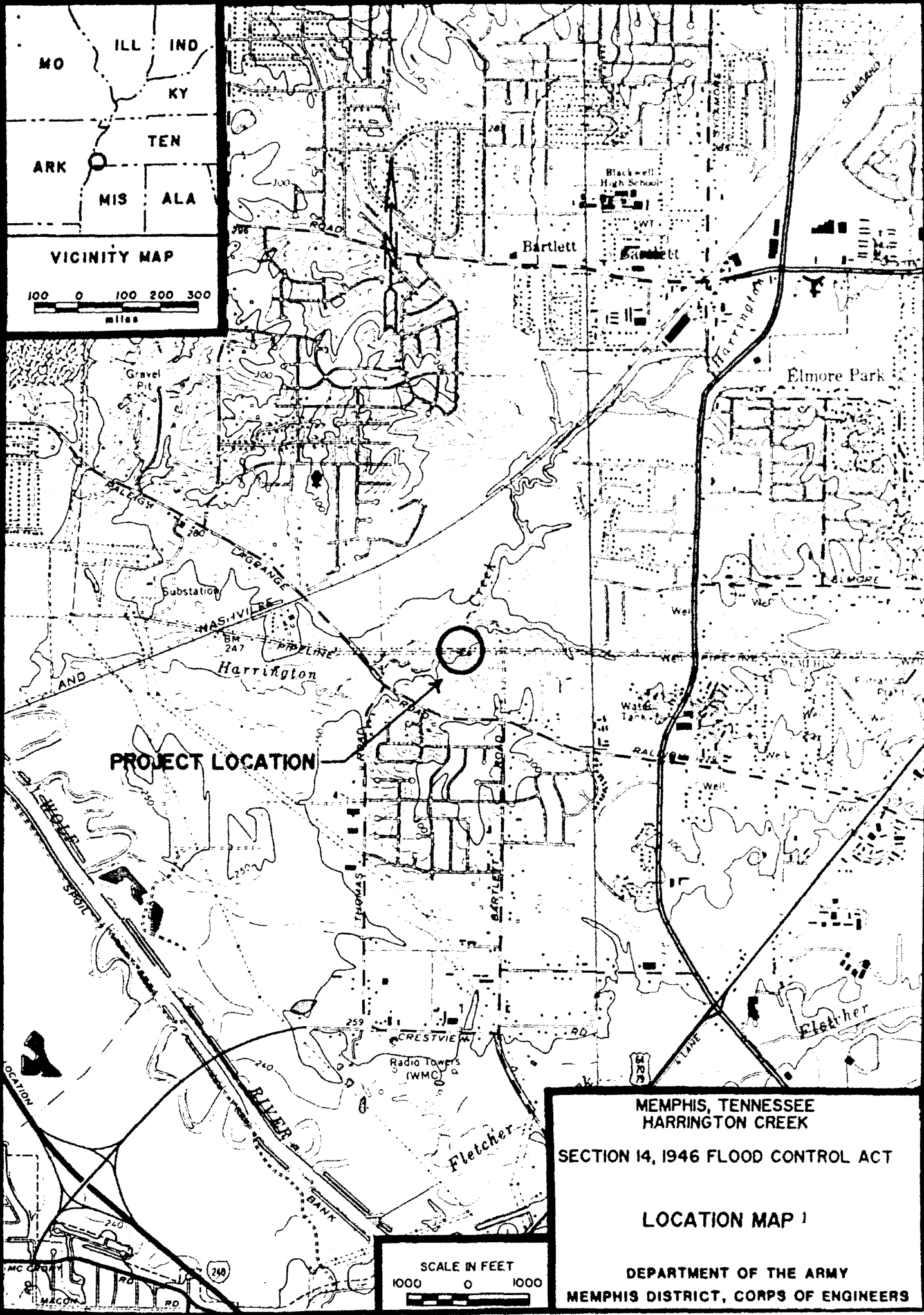
Smith, Gerald P.

1979c Archaeological Surveys in the Obion-Forked Deer and Reelfoot-Indian Creek Drainages: 1966 through Early 1975. Occasional Paper No. 9. Anthropological Research Center, Memphis State University, Memphis.

1979d Ceramics from the Wolfe River Drainage Study Area. In An Archaeological Survey and Assessment of the Wolf River Watershed, by Drexel A. Peterson. Submitted to Soil Conservation Service, U.S. Department of Agriculture.

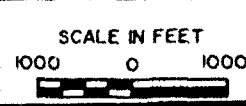
1979e Ceramic Study and the Later Occupations of the Loosahatchie Watershed. In An Archaeological Survey and Assessment of the Loosahatchie Watershed, by Drexel A. Peterson. Submitted to Soil Conservation Service, U.S. Department of Agriculture.

1980 Cultural Resources of Hatchie National Wildlife Refuge, Tennessee. Submitted to Fish and Wildlife Service, U.S. Department of the Interior.



PROJECT LOCATION

MEMPHIS, TENNESSEE
 HARRINGTON CREEK
 SECTION 14, 1946 FLOOD CONTROL ACT
 LOCATION MAP 1
 DEPARTMENT OF THE ARMY
 MEMPHIS DISTRICT, CORPS OF ENGINEERS



HARRINGTON CREEK
MAP 2

