

DTIC FILE COPY

USAFETAC/TN-90/005

2

AD-A229 028



WET-BULB GLOBE TEMPERATURE

A GLOBAL CLIMATOLOGY



OCTOBER 1990

DTIC
ELECTE
NOV 15 1990



E



APPROVED FOR PUBLIC RELEASE;
DISTRIBUTION IS UNLIMITED

USAF
ENVIRONMENTAL TECHNICAL
APPLICATIONS CENTER

Scott Air Force Base, Illinois, 62225-5438




REVIEW AND APPROVAL STATEMENT

USAFETAC/TN-90/005, *Wet-Bulb Globe Temperature, A Global Climatology*, has been reviewed and is approved for public release. There is no objection to unlimited distribution of this document to the public at large, or by the Defense Technical Information Center (DTIC) to the National Technical Information Service (NTIS).


PATRICK J. BREITLING
Chief Scientist

FOR THE COMMANDER


WALTER S. BURGMANN
Scientific and Technical Information
Program Manager

REPORT DOCUMENTATION PAGE

2. Report Date: October 1990
3. Report Type: Technical Note
4. Title: Wet-Bulb Globe Temperature--A Global Climatology
7. Performing Organization Name and Address: USAF Environmental Technical Applications Center (USAFETAC), Scott AFB, IL 62225-5438
8. Performing Organization Report Number: USAFETAC/TN-90/005
12. Distribution/Availability Statement: Approved for public release; distribution is unlimited.
- (cont. of P. 1) → WBGT →
13. Abstract: Wet-bulb globe temperature climatology for three major areas of the globe (North and South America, Africa, and Asia) is provided as isolines plotted on four sets of charts for four months that represent the seasons in the northern and southern hemispheres. *Keywords: North America;*
14. Subject Terms: *Atmospheric* CLIMATOLOGY, TEMPERATURE; *Physiology* WET-BULB GLOBE TEMPERATURE, COMFORT INDICES, HEAT STRESS, HEAT STRESS INDEX, (EDC)
15. Number of Pages: 23
17. Security Classification of Report: Unclassified
18. Security Classification of this Page: Unclassified
19. Security Classification of Abstract: Unclassified
20. Limitation of Abstract: UL

Standard Form 298

PREFACE

This document was prepared in response to requests by AWS/DOOF and 5WW/DNC for a simple wet-bulb globe temperature (WBGT) planning climatology for the entire globe. After determining that the charts in a document prepared by the Gulf Weather Corporation for the U.S. Army Research Institute of Environmental Medicine (*Global Climatology for the Wet Bulb Globe Temperature (WBGT) Heat Stress Index*) would fill AWS and 5WW needs, the WBGT charts were extracted, traced in black and white, and reproduced here.

The charts represent *climatology*, and should therefore be used for planning only. At this writing, USAFETAC was developing a more precise method for producing WBGT climatologies for specific locations and times. For more information, contact USAFETAC/ECE, Scott AFB IL 62225-5438, DSN 576-3641.

CONTENTS

	Page
THE WET-BULB GLOBE TEMPERATURE (WBGT) HEAT STRESS INDEX	1
WBGT Explained.....	1
WBGT Responsibilities.....	1
Computing the WBGT Index.....	1
The Effects of WBGT.....	1
Determining "Black-Globe Temperatures.....	2
 THE WBGT CHARTS EXPLAINED.....	 3
Data Description.....	3
Chart areas.....	3
Seasonal Representation.....	3
January	
North & South America.....	4
Africa.....	5
Asia.....	6
April	
North & South America.....	7
Africa.....	8
Asia.....	9
July	
North & South America.....	10
Africa.....	11
Asia.....	12
October	
North & South America.....	13
Africa.....	14
Asia.....	15
 BIBLIOGRAPHY.....	 16



Accession For			
NRIS GRA&I	<input checked="" type="checkbox"/>		
ERIC TAB	<input checked="" type="checkbox"/>		
Unannounced	<input type="checkbox"/>		
Justification			
By _____			
Distribution/			
Availability Codes			
Dist	Avail and/or Special		
	<table border="1" style="width: 100%; height: 40px;"> <tr> <td style="width: 50%;"></td> <td style="width: 50%;"></td> </tr> </table>		

v

A-1

THE WET-BULB GLOBE TEMPERATURE (WBGT) HEAT STRESS INDEX

WBGT Explained. According to AFP 160-1, Prevention, Treatment and Control of Heat Injury, July 1980, the WBGT (wet-bulb globe temperature) is ^{considered the} the most practical heat stress index characterizing the effect of a heat stress environment on the individual. WBGT was developed because the dry-bulb temperature alone does not provide a realistic guide to the effects of heat, inasmuch as it does not take humidity and heat radiation into consideration. WBGT is so-called because two of its input variables are wet-bulb temperature and a "black-globe" temperature; the third variable is the shielded dry-bulb temperature. The wet-bulb temperature used in computing WBGT is taken from a stationary thermometer exposed to the sun and prevailing wind. The correct exposure of the three thermometers used to obtain these quantities is shown on the next page. ^(to Pic)

WBGT Responsibilities. The computation and dissemination of WBGT heat stress index information is not an Air Weather Service responsibility; all such information is determined and provided by medical personnel. AWS does, however, provide WBGT climatology.

Computing the WBGT Index. WBGT is computed by adding 70% of the wet-bulb temperature, 20% of the black-globe temperature, and 10% of the dry-bulb temperature. The formula is:

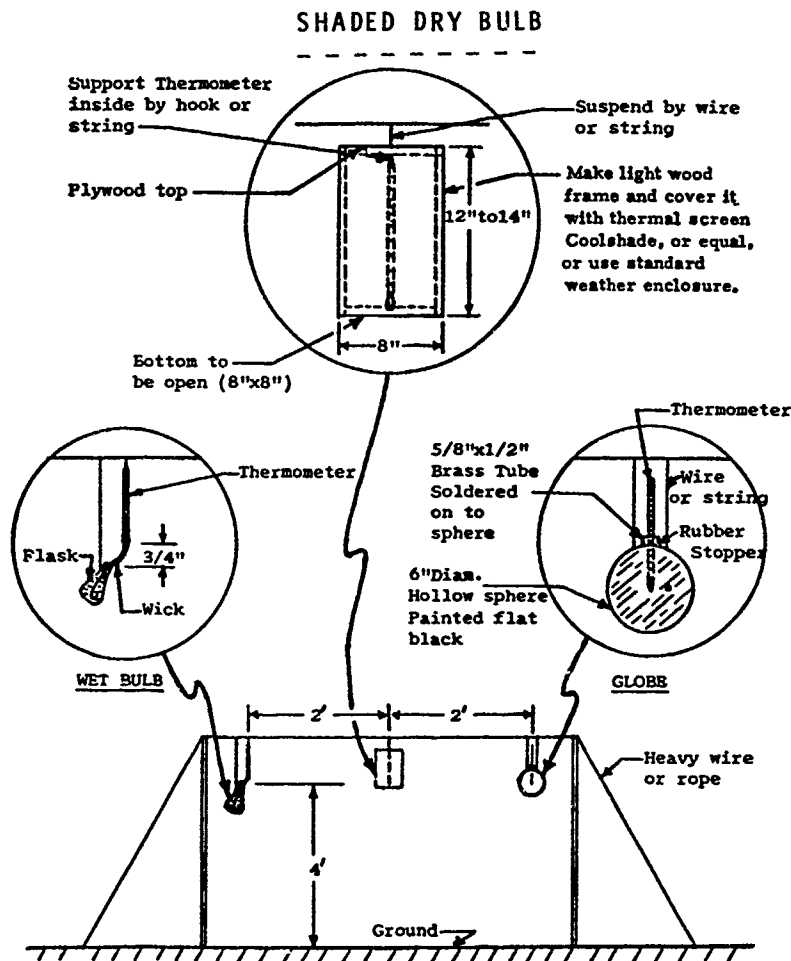
$$\text{WBGT} = 0.7 \text{ WB} + 0.2 \text{ BG} + 0.1 \text{ DB}$$

Where: WB = wet-bulb temperature
BG = black-globe temperature
DB = dry-bulb temperature

The Effects of WBGT. AFP 160-1 provides detailed descriptions of how WBGT affects human performance and tells how to deal with those effects. The following table (extracted from FM 21-10) provides a guide to WBGT effects; it should be noted, however, that heat casualties have been observed at WBGTs of 75° F, and even lower. AFM 105-4, *Weather Support for Army Tactical Operations*, gives WBGTs of more than 85° F (29.4°C) as a "critical meteorological value" for Army support.

<u>WBGT (°F)</u>	<u>Water Intake (quarts/hour)</u>	<u>Work/rest cycle (minutes)</u>
78-81.9	at least 1/2	50/10
82-84.9	at least 1/2	50/10
85-87.9	at least 1	45/15
88-89.9	at least 1 1/2	30/30
90 & above	more than 2	20/40

Determining "Black-Globe Temperature. The "black-globe" temperature (one of the three WBGT inputs) is obtained from a thermometer with its bulb at the center of a 6-inch copper sphere painted flat black, with walls about .022 inches thick--toilet tank floats normally do very well. The thermometer in the globe is exposed to the air and sun for at least 20 minutes to stabilize. When it does, the temperature "integrates the cooling or heating effects of air movement with the radiant heat gain or loss" (AFP 160-1). The Army and Navy have developed portable WBGT kits for use in the field; NSNs are: Army: NSN 6665-00-159-2218, Navy: NSN 2H-6685-01-055-5298. The illustration on the next page (from AFP 160-1) shows how all three thermometers are exposed.



THE WBGT FIELD THERMOMETER SET-UP.

THE WBGT CHARTS EXPLAINED

Data Description. Global average maximum WBGT climatology is given as temperature isolines (degrees F) on charts for North and South America, Africa, and Asia, for January, April, July, and October. All data is from *Global Climatology for the Wet Bulb Globe Temperature (WBGT) Heat Stress Index*, U.S. Army Research Institute of Environmental Medicine, Natick, MA, 1989. WBGT data was computed from average maximum dry-bulb and wet-bulb temperatures from the World Weather Guide. Black-globe temperatures were derived using a model developed by the U.S. Army Research Institute of Environmental Medicine; inputs were latitude, longitude, dry-bulb temperature, local time (1500), Julian date, and climate type. Wind speed was assumed to be 3 meters/second. Black-globe temperatures were computed at every 5 degrees of latitude. A solar climatology atlas was used to position black-globe temperature maxima in the area of solar shortwave radiation maxima. WBGT values were computed for about 500 stations.

Chart Areas. The charts are for three areas of the globe: North and South America, Africa, and Asia. The area of coverage extends only from 60° N to 60° S; WBGT beyond those latitudes does not require discussion.

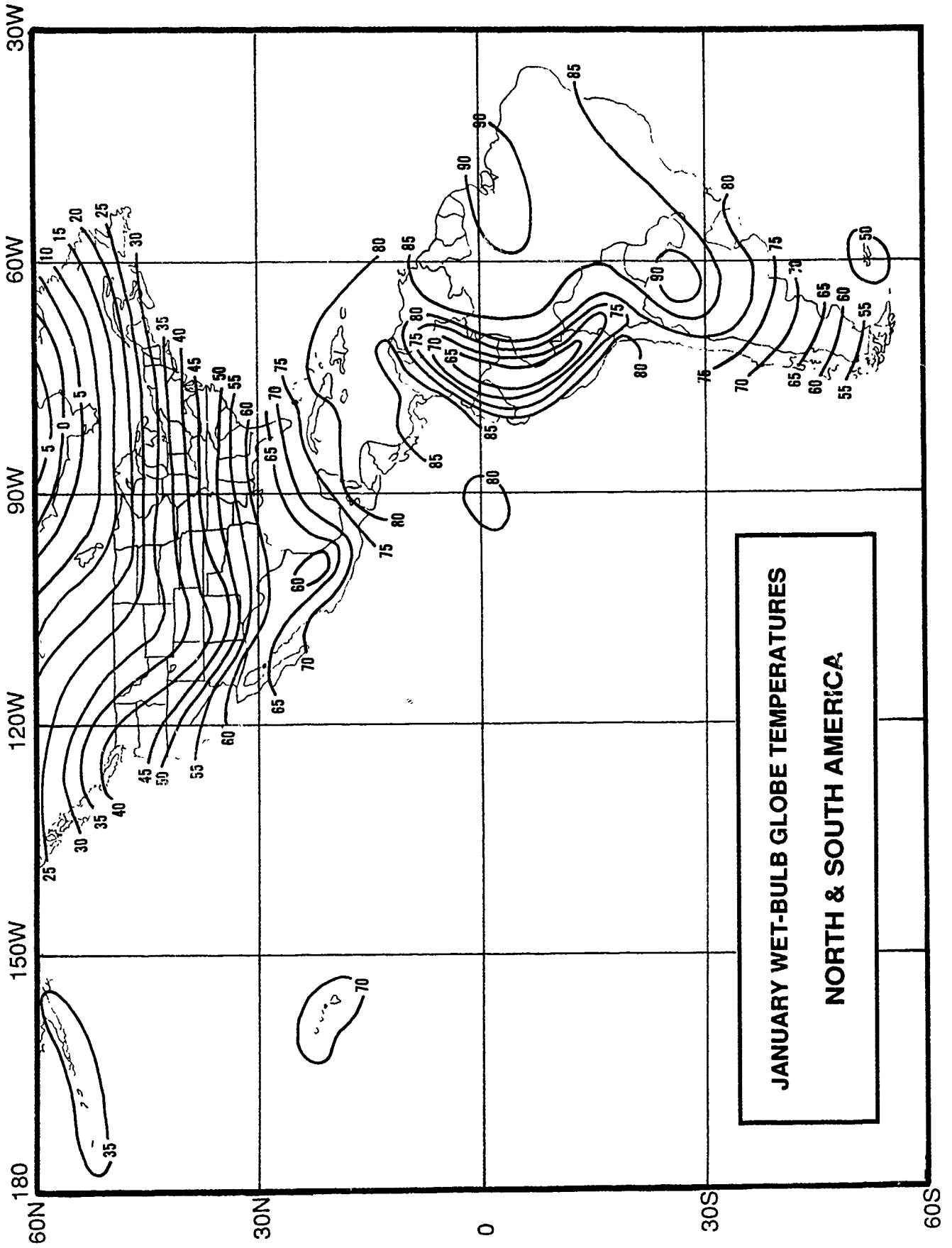
Seasonal Representation. The charts are provided for four representative months:

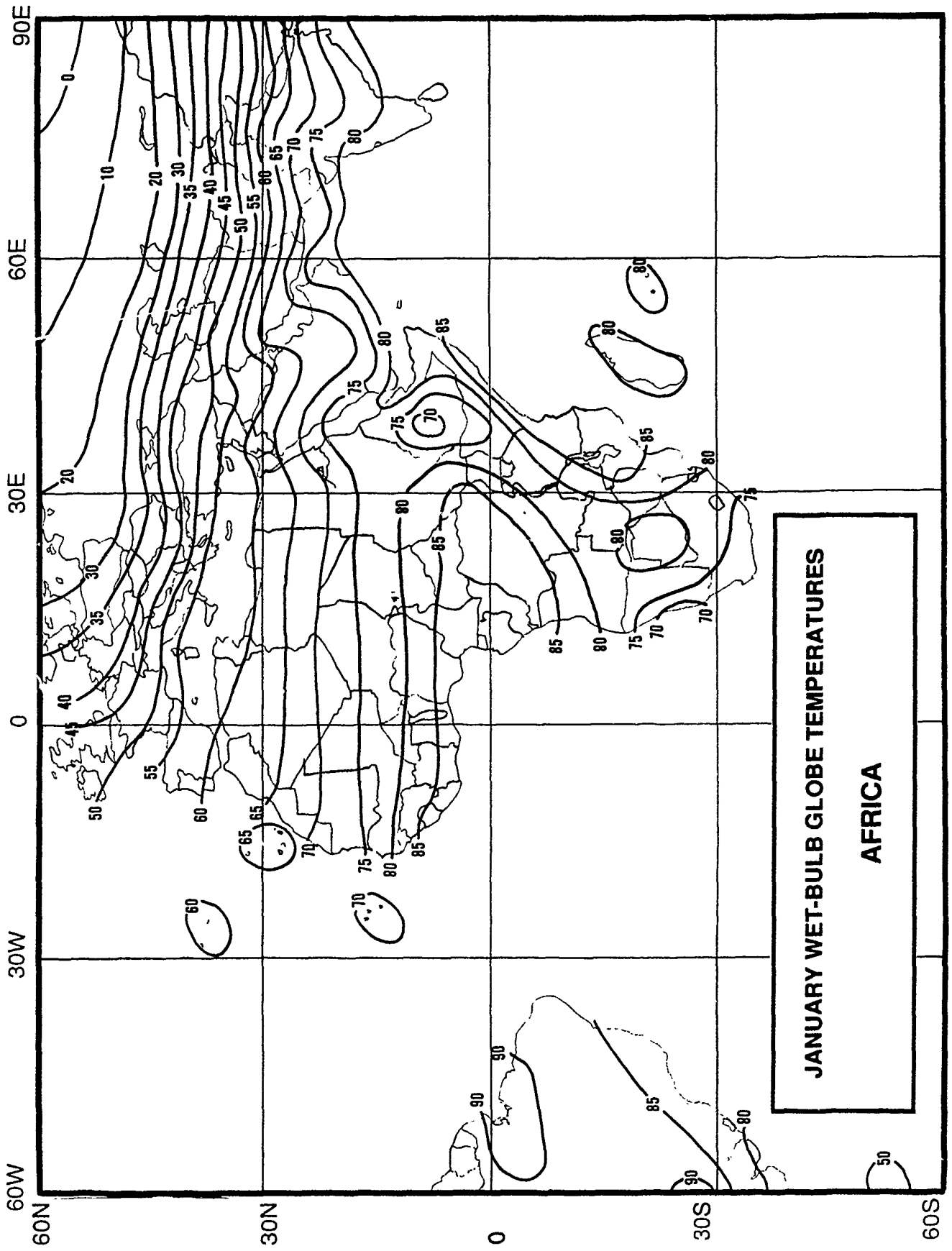
January, the coldest month in the northern hemisphere and the hottest month in the southern hemisphere, was chosen to represent northern hemisphere winter and southern hemisphere summer.

April was chosen to represent the transition from winter to summer in the northern hemisphere and vice-versa in the southern hemisphere.

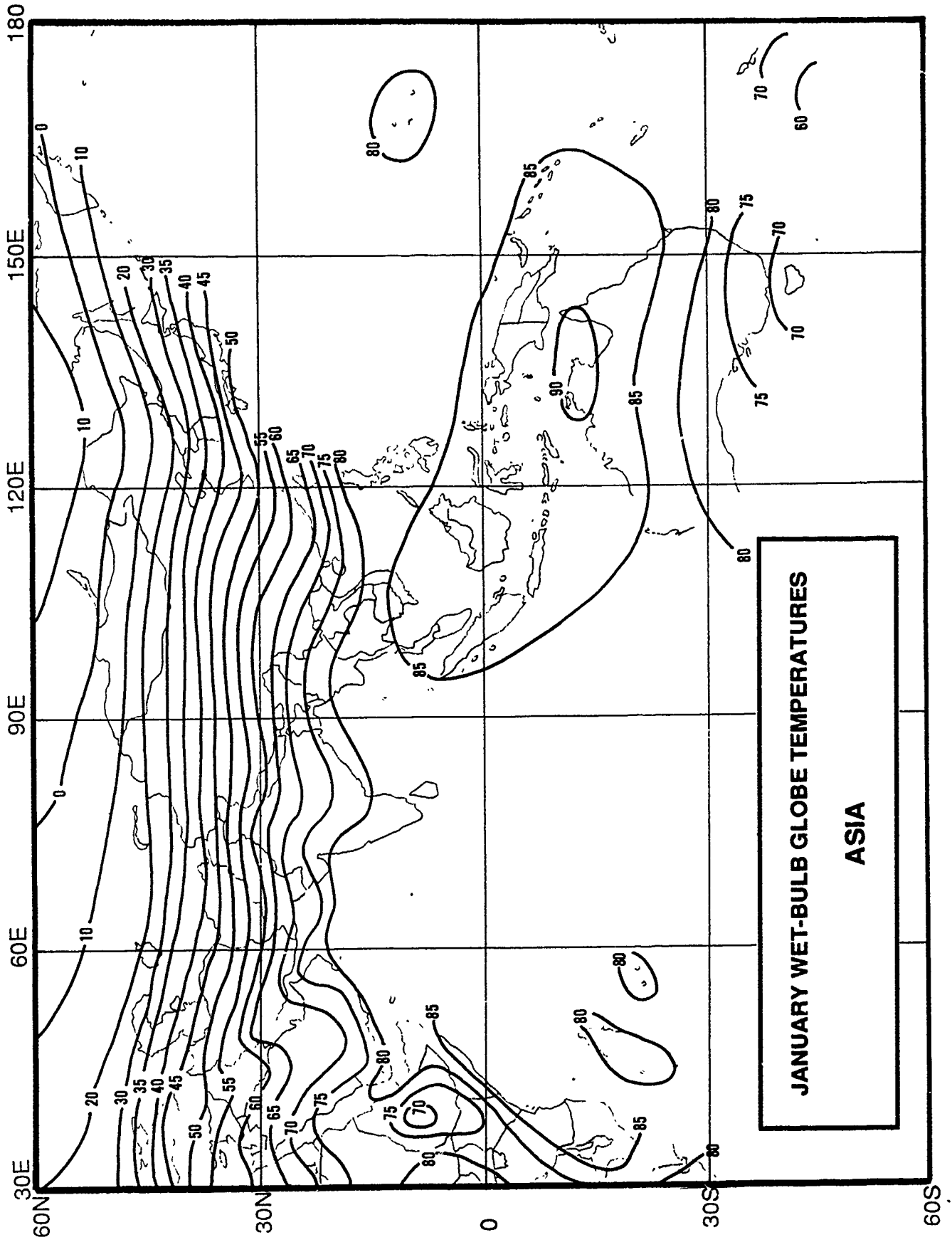
July was selected to represent the hottest month in the northern hemisphere and the coldest month in the southern hemisphere.

October represents the summer-winter and winter-summer transitions in the northern and southern hemispheres, respectively.



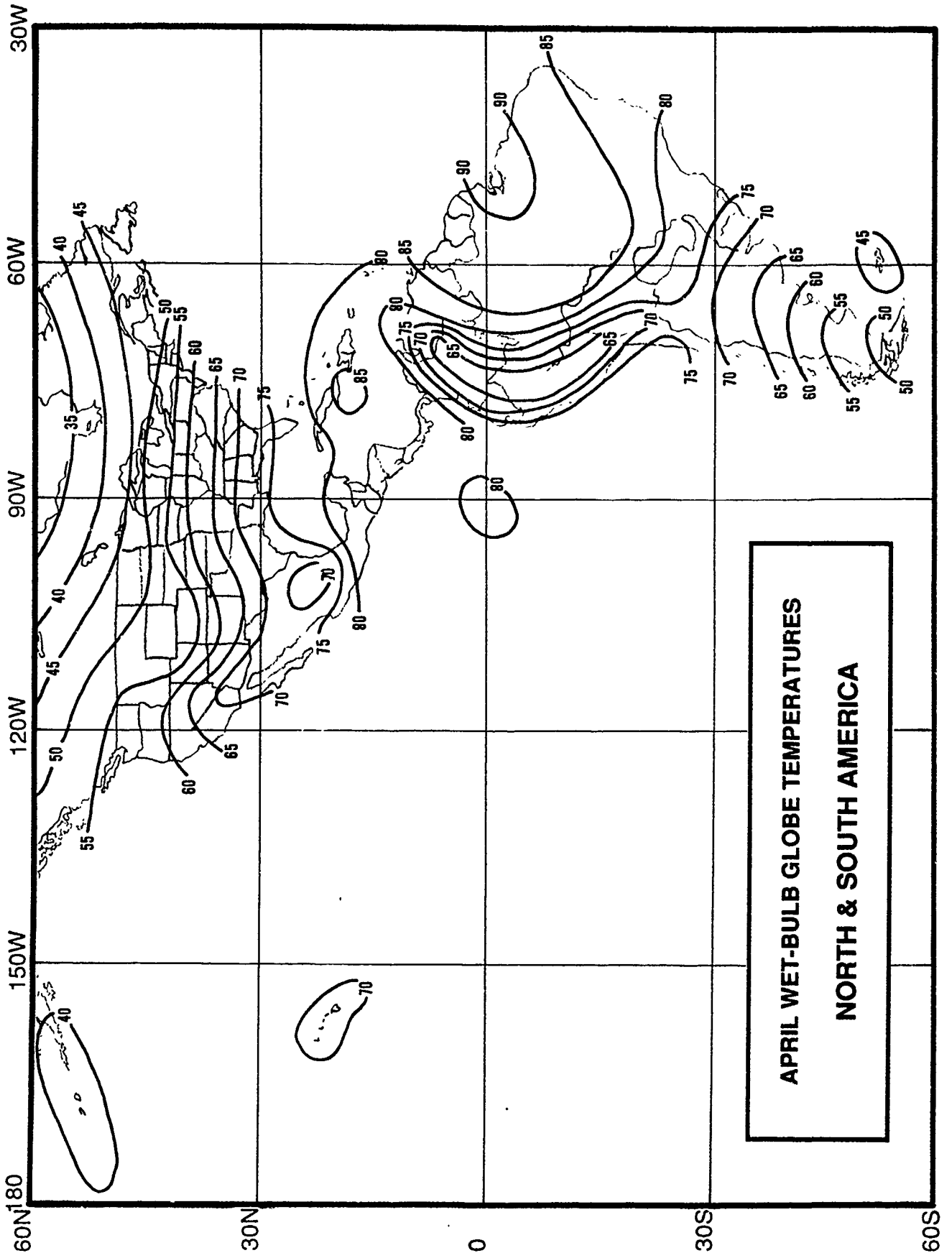


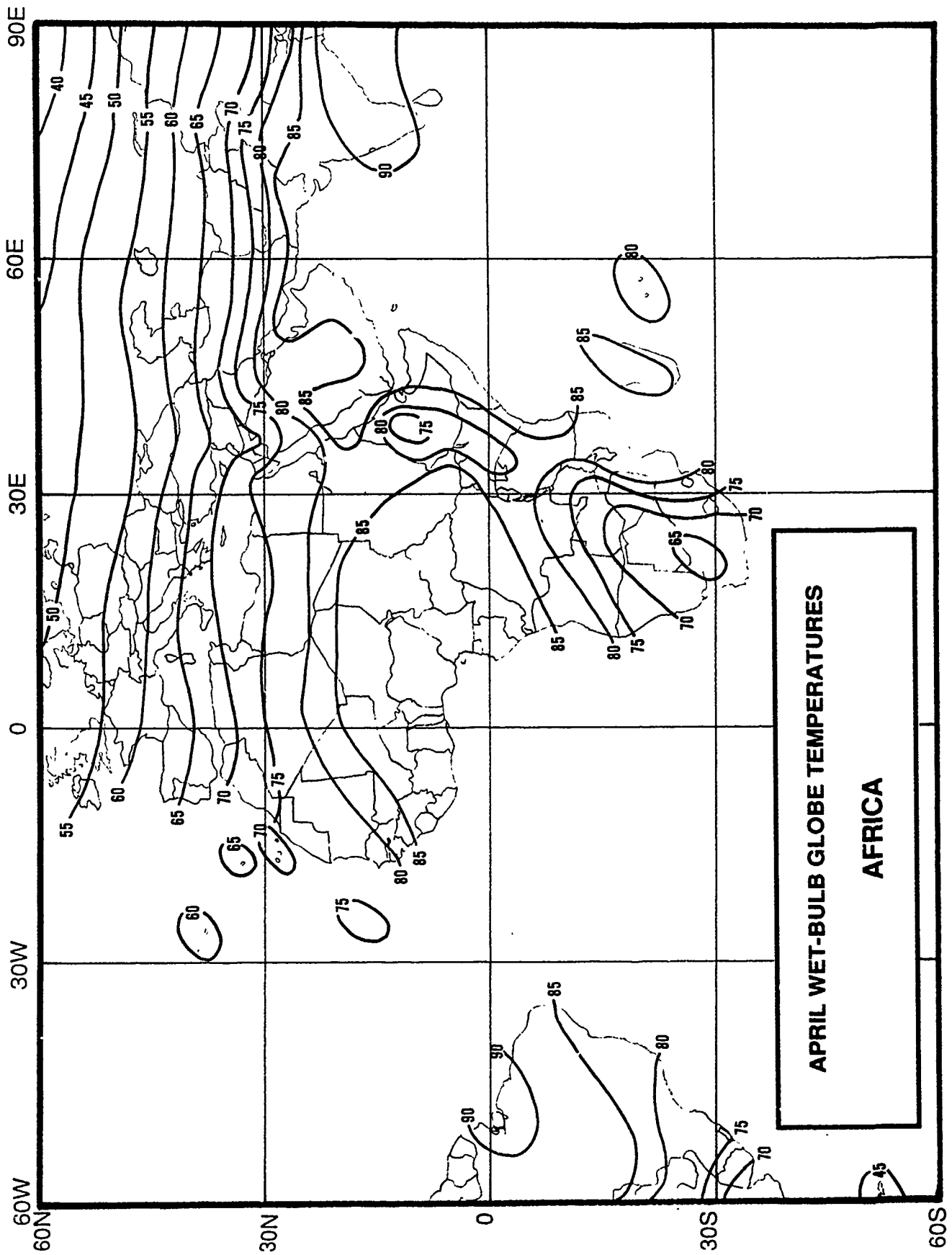
JANUARY WET-BULB GLOBE TEMPERATURES
AFRICA

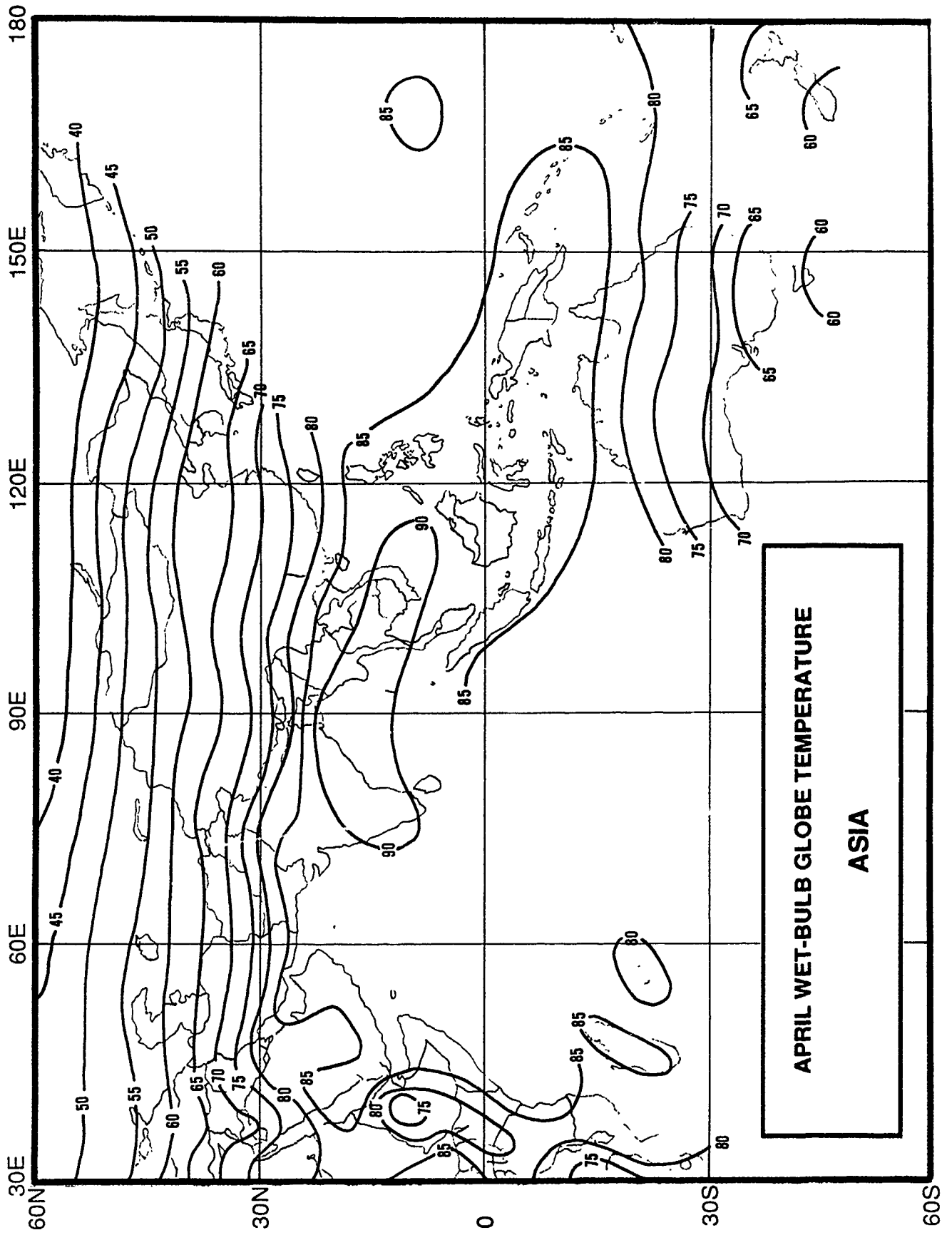


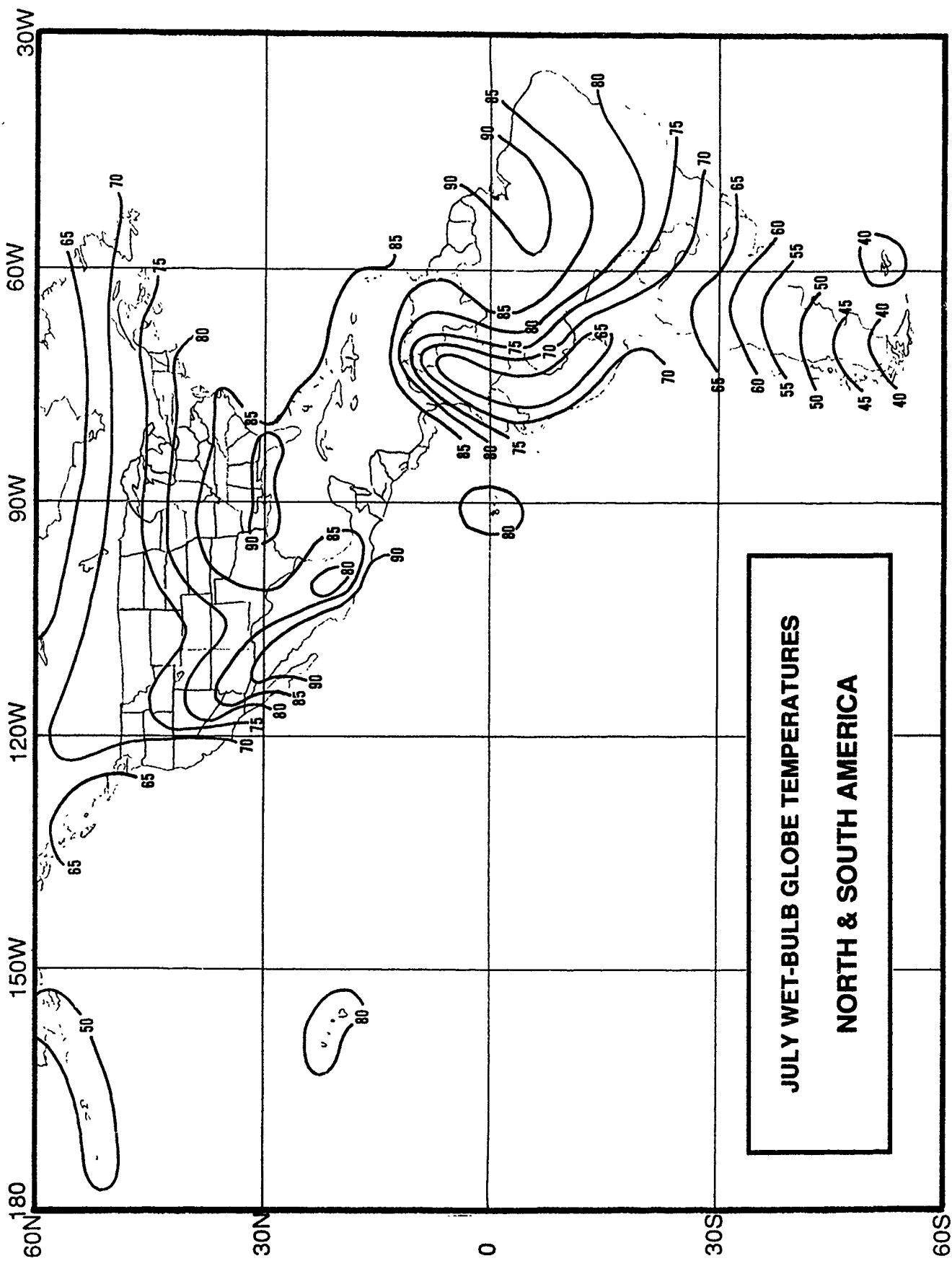
JANUARY WET-BULB GLOBE TEMPERATURES

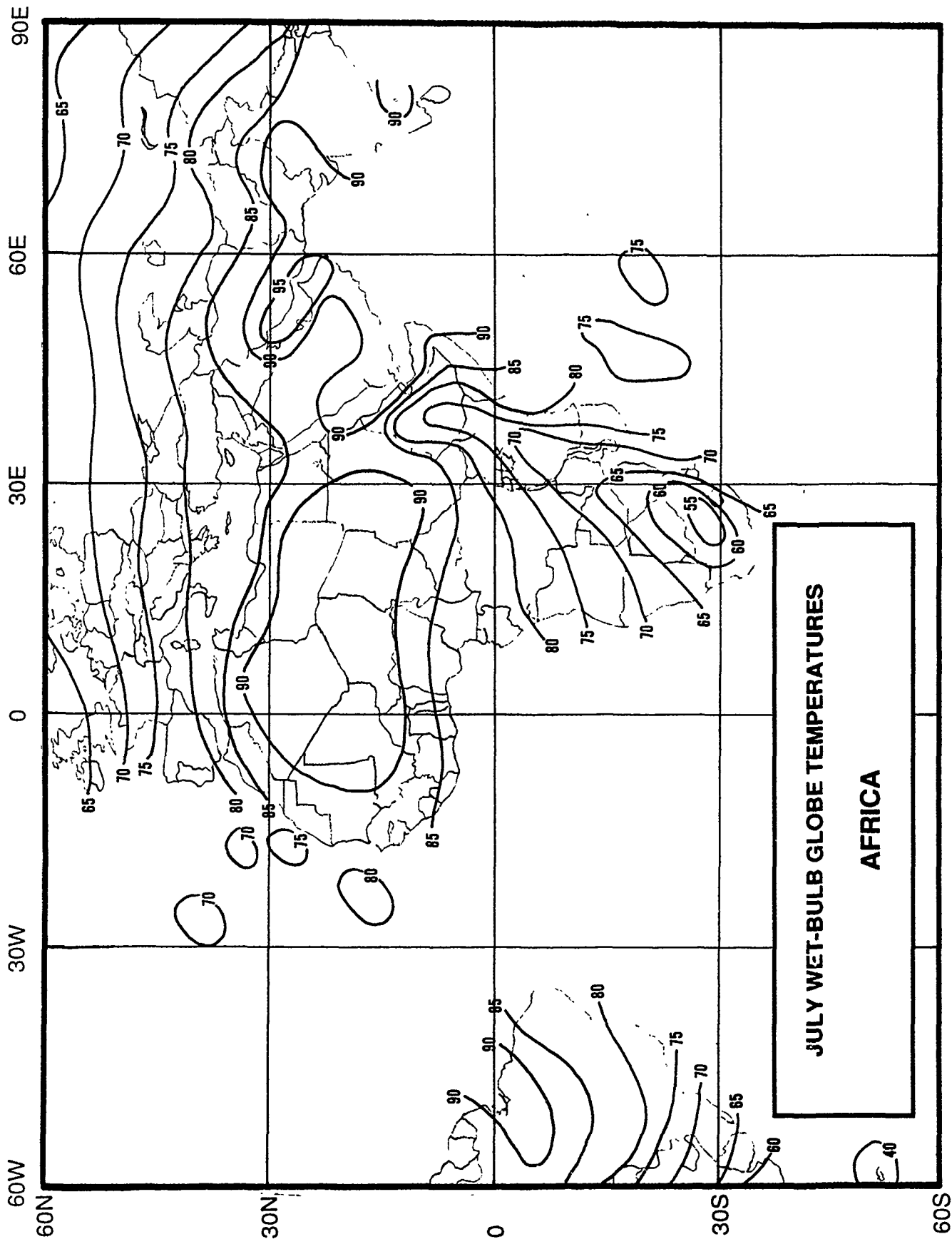
ASIA



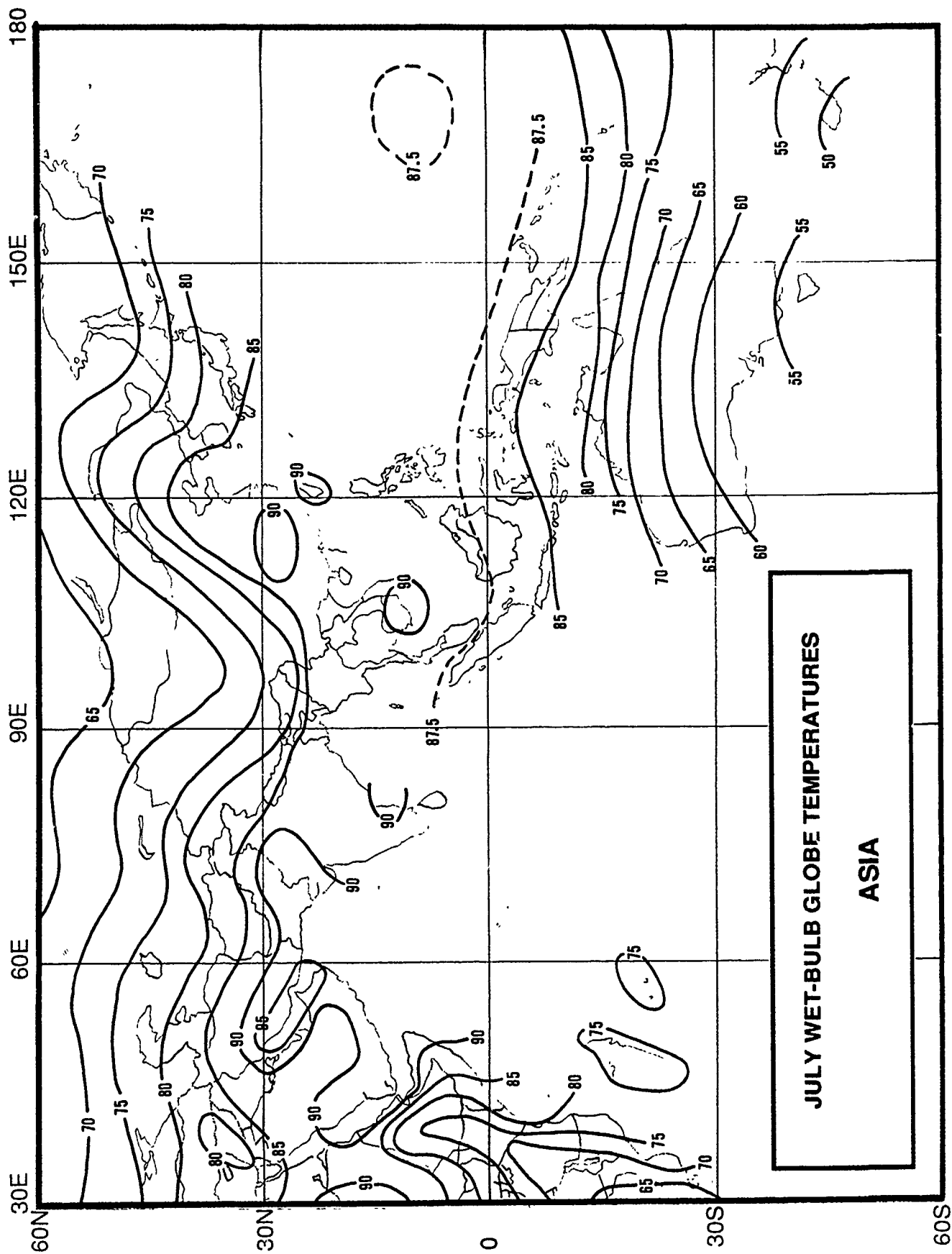


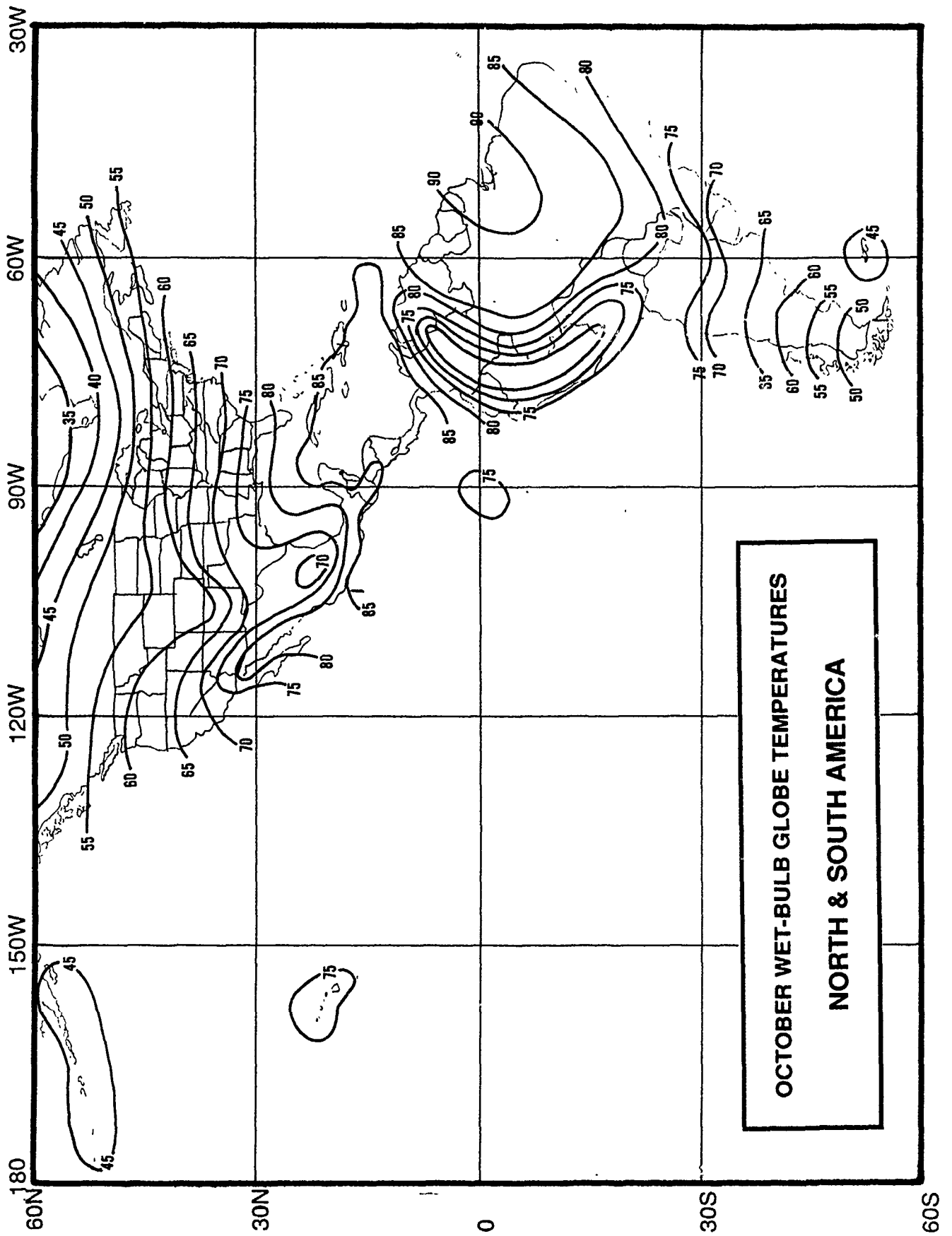


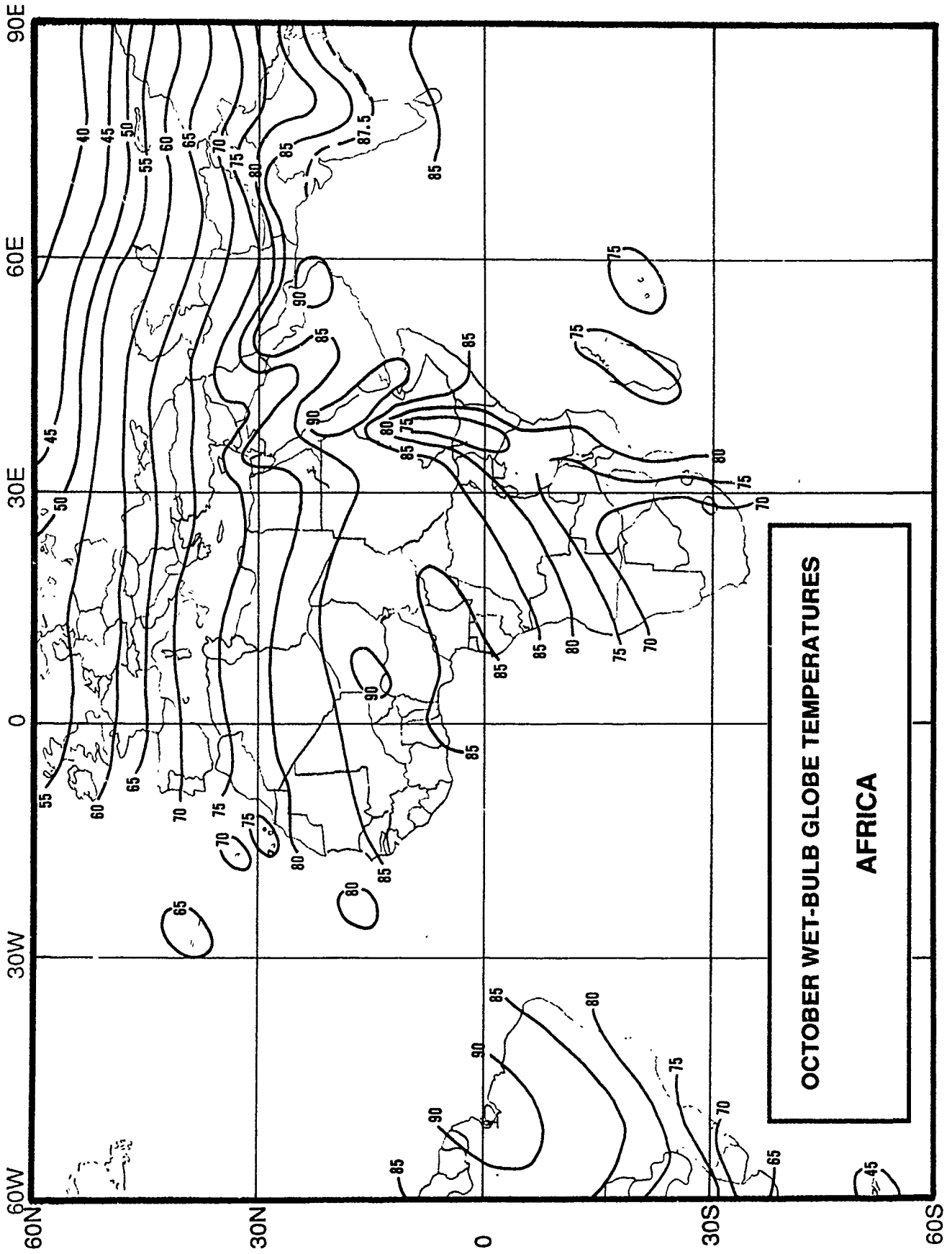


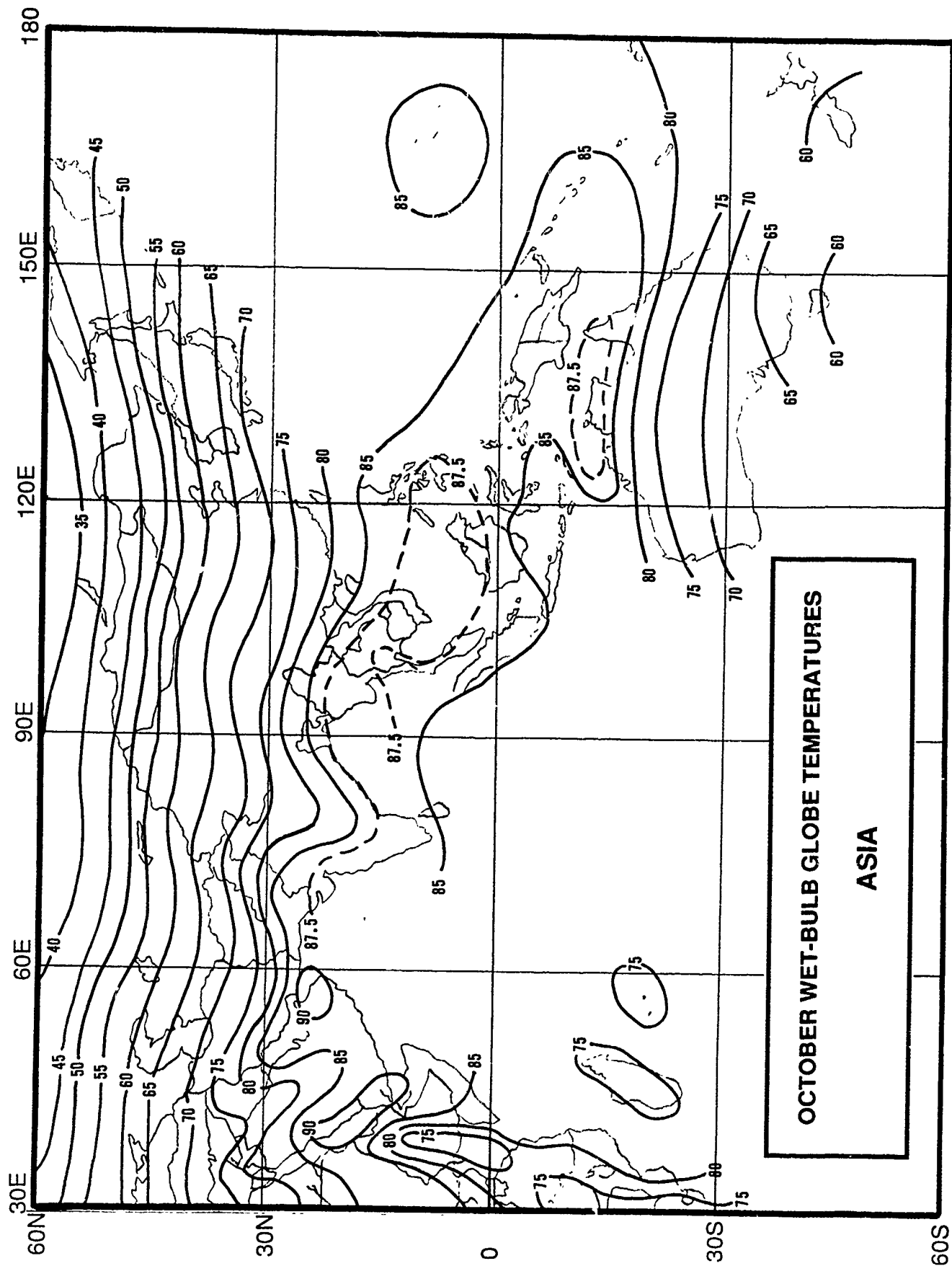


**JULY WET-BULB GLOBE TEMPERATURES
AFRICA**









BIBLIOGRAPHY

Field Hygiene and Sanitation, FM 21-10, November 1988.

Global Climatology for the Wet Bulb Globe Temperature (WBGT) Heat Stress Index, U.S. Army Research Institute of Environmental Medicine, Natick, MA, 1989.

Prevention, Treatment and Control of Heat Injury, AF Pamphlet 160-1, July 1980.

Weather Support for Army Tactical Operations, FM 34-81/AFM 105-4, August 1989.

DISTRIBUTION

AWS/DO, Scott AFB, IL 62225-5008	1
AWS/DOOF, Scott AFB, IL 62225-5008	1
AWS/XT, Scott AFB, IL 62225-5008	1
AWS/XTX, Scott AFB, IL 62225-5008	1
AWS/PM, Scott AFB, IL 62225-5008	1
AWS/RF, Scott AFB, IL 62225-5008	1
OL A, HQ AWS, Buckley ANG Base, Aurora, CO 80011-9599	1
SD/CWDA, PO Box 92960, Los Angeles, CA 90009-2960	1
OL-K, HQ AWS, NEXRAD Opnl Support Facility, 1200 Westheimer Dr. Norman, OK 73069	1
OL-L, HQ AWS, Keesler AFB, MS 39534-5000	1
OL-M, HQ AWS, McClellan AFB, CA 95652-5609	1
Det 1, HQ AWS, Pentagon, Washington, DC 20330-6560	3
Det 2, HQ AWS, Pentagon, Washington, DC 20330-5054	3
Det 3, HQ AWS, PO Box 3430, Onizuka AFB, CA 94088-3430	1
Det 9, HQ AWS, PO Box 12297, Las Vegas, NV 89112-0297	1
1WW/DN, Hickam AFB, HI 96853-5000	3
11WS/DON, Elmendorf AFB, AK 99506-5000	10
20WS/DON, APO San Francisco 96328-5000	14
30WS/DON, APO San Francisco 96301-0420	17
2WW/DN, APO New York 09094-5000	7
7WS/DON, APO New York 09403-5000	25
28WS/DON, APO New York 09127-5000	10
31WS/DON, APO New York 09136-5000	16
3WW/DN, Offutt AFB, NE 68113-5000	3
9WS/DON, March AFB, CA 92518-5000	13
24WS/DON, Randolph AFB, TX 78150-5000	12
26WS/DON, Barksdale AFB, LA 71110-5002	20
4WW/DN, Peterson AFB, CO 80114-5000	12
2WS/DON, Andrews AFB, MD 20334-5000	20
5WW/DN, Langley AFB, VA 23665-5000	7
1WS/DON MacDill AFB, FL 33608-5000	2
3WS/DON, Shaw AFB, SC 29152-5000	13
5WS/DON, Ft McPherson, GA 30330-5000	26
25WS/DON, Bergstrom AFB, TX 78743-5000	14
AFGWC/SDSL, Offutt AFB, NE 68113-5000	6
USAFETAC, Scott AFB, IL 62225-5438	6
7WW/DN, Scott AFB, IL 62225-5008	7
6WS/DON Hurlburt Field, FL 32544-5000	5
15WS/DON, McGuire AFB, NJ 08641-5002	14
17WS/DON, Travis AFB, CA 94535-5986	14
3350 TCHTG/TTGU-W, Stop 62, Chanute AFB, IL 61868-5000	2
3395 TCHTG/TTKO, Keesler AFB, MS 39534-5000	2
AFIT/CIR, Wright-Patterson AFB, OH 45433-6583	1
AFCSA/SAGW, Washington, DC 20330-5000	1
NAVOCEANCOMDET, Federal Building, Asheville, NC 28801-2723	1
NAVOCEANCOMDET, Patuxent River NAS, MD 20670-5103	1
NAVOCEANCOMFAC, Stennis Space Ctr, MS 39529-5002	2
NAVOCEANCOMFAC, NAS North Island, San Diego, CA 92135-5130	1
COMNAVOCEANCOM, Code N312, Stennis Space Ctr, MS 39529-5000	2
COMNAVOCEANCOM (Capt Brown, Code N332), Stennis Space Ctr, MS 39529-5001	1

NAVOCEANO, Code 9220 (Tony Ortolano), Stennis Space Ctr, MS 39529-5001	1
NAVOCEANO, Code 4601 (Ms Loomis), Stennis Space Ctr, MS 39529-5001	1
FLENUMOCEANCEN, Monterey, CA 93943-5006	1
NOARL West, Monterey, CA 93943-5006	1
Naval Research Laboratory, Code 4323, Washington, DC 20375	1
Naval Postgraduate School, Chmn, Dept of Meteorology, Code 63, Monterey, CA 93943-5000	1
Naval Eastern Oceanography Ctr, U117 McCady Bldg, NAS Norfolk, Norfolk, VA 23511-5000	1
Naval Eastern Oceanography Ctr, Box 113, Attn: Tech Library, Pearl Harbor, HI 96860-5000	1
Naval Oceanography Command Ctr, COMNAVMAR Box 12, FPO San Francisco, CA 96630-5000	1
Pacific Missile Test Center, Geophysics Division, Code 3253, Pt Mugu, CA 93042-5000	1
Dept of Commerce/NOAA/MASC, Library MC5 (Jean Bankhead), 325 Broadway, Boulder, CO 80303	2
Federal Coordinator for Meteorology, Suite 300, 11426 Rockville Pike, Rockville, MD 20852	1
NOAA Library-EOC4WSC4, Attn: ACQ, 6009 Executive Blvd, Rockville MD 20852	1
NOAA/NESDIS (Attn: Nancy Everson, E/RA22), World Weather Bldg, Rm 703, Washington, DC 20233	1
NOAA/NESDIS (Attn: Capt Taylor), FB #4, Rm 0308, Suitland, MD 20746	1
Armed Forces Medical Intel Agency, Info Svcs Div., Bldg 1607, Ft Detrick, Frederick, MD 21701-5004	1
GL/LY, Hanscom AFB, MA 01731-5000	1
GL Library, Attn: SULLR, Stop 29, Hanscom AFB, MA 01731-5000	1
Atmospheric Sciences Laboratory, Attn: SLCAS-AT-AB, Aberdeen Proving Grounds, MD 21005-5001	1
Atmospheric Sciences Laboratory, White Sands Missile Range, NM 88002-5501	1
U.S. Army Missile Command, ATTN: AMSMI-RD-TE-T, Redstone Arsenal, AL 35898-5250	1
Technical Library, Dugway Proving Ground, Dugway, UT 84022-5000	1
NWS W/OSD, Bldg SSM C-2 East-West Hwy, Silver Spring, MD 20910	1
NWS Training Center, 617 Hardesty, Kansas City, MO 64124	1
NCDC Library (D542X2), Federal Building, Asheville, NC 28801-2723	1
NIST Pubs Production, Rm A-405, Admin Bldg, Gaithersburg, MD 20899	1
JSOC/Weather, P.O. Box 70239, Fort Bragg, NC 28307-5000	1
75th RGR (Attn: SWO), Ft Benning GA 31905-5000	1
HQ 5th U.S. Army, AFKB-OP (SWO), Ft Sam Houston, TX 78234-7000	1
DTIC-FDAC, Cameron Station, Alexandria, VA 22304-6145	2
AUL/LSE, Maxwell AFB, AL 36112-5564	1
AWSTL, Scott AFB, IL 62225-5438	50