

AD-4209 805

7
TERMINAL AREA FORECASTS: FY 1989 - 2005 (U) FEDERAL
AVIATION ADMINISTRATION WASHINGTON DC OFFICE OF
REGULATION POLICY AND PLANS APR 89 FAA-ADO-89-4

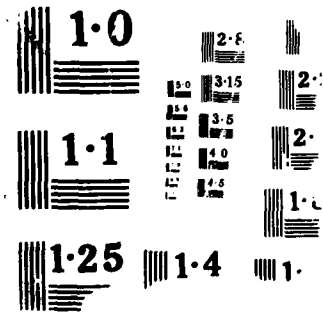
1/6

UNCLASSIFIED

F/C 1/3

NL





AD-A209 805

1. Report No.	2. Government Accession No.	3. Recipient's Catalog No.
4. Title and Subtitle Terminal Area Forecasts-Fiscal Years 1989 - 2005		5. Report Date April 1989
		6. Performing Organization Code
7. Author(s)		8. Performing Organization Report No.
8. Authoring Organization Name and Address FAA Aviation Forecast Branch, AFO-110 Department of Transportation Federal Aviation Administration Office of Aviation Policy and Plans Washington, DC 20591		10. Work Unit No. (TRAIS)
		11. Contract or Grant No.
12. Sponsoring Agency Name and Address Department of Transportation Federal Aviation Administration Office of Aviation Policy and Plans Washington, DC 20591		13. Type of Report and Period Covered Airport Aviation Activity Forecasts FY 1989 - 2005
15. Supplementary Notes		14. Sponsoring Agency Code
16. Abstract This report contains forecasts of aviation activity for 850 airports in the United States for fiscal years 1989-2005. These include 398 airports with FAA air traffic control towers and radar approach control service and 17 FAA contract towers. For each airport, detailed forecasts are made for the four major users of the air traffic system: air carriers, air taxi/commuters, general aviation, and military. Summary tables contain national, FAA regional, and State aviation data and other airport specific highlights. The forecasts have been prepared to meet the budget and planning needs of the constituent units of the FAA headquarters and regional offices and to provide airport-specific information that can be used by State and local aviation authorities, the aviation industry, as a whole, and the general public.		
17. Key words Airport Forecasts, Aviation Activity; Terminal Area Forecasts; Enplanements; Aircraft Operations; Air Carrier; Commuter; Air Taxi, General Aviation; Military Aviation	18. Distribution Statement Document is available to the public through the National Technical Information Service, Springfield, Virginia 22151	
19. Security Classification (of this report) Unclassified	20. Security Classif. (of this page) Unclassified	21. No. of Pages 22. Price


PREFACE

The Federal Aviation Administration (FAA) forecasts of aviation activity are developed annually for use in the agency's planning and decisionmaking. This report, FAA Terminal Area Forecasts FY 1989-2005, presents historical and forecast data for 850 airports. It is a subset of the terminal area forecast data base which contains over 4,000 public use airports, including all airports in the National Plan of Integrated Airport Systems for which aircraft operations data are available. The data base is accessible on a real time basis by all FAA Regions and headquarters personnel. In addition, the data can be made available to State and local aviation authorities for use on personal computers.

The FAA uses these forecasts in developing its program plans and in assessing the

level of resources needed to meet the anticipated demand for its services. In addition, we believe that these forecasts could be used as a helpful planning tool by State and local aviation authorities and by the industry in planning airport development and in the accommodation of future aviation needs.

This document will be available to the public through the Government Printing Office. We welcome public comments about the forecasts as well as any suggestions for improving the usefulness of this publication.



John M. Rodgers
Director of Aviation
Policy and Plans

ACKNOWLEDGMENTS

This report was prepared by the Forecast Branch of the FAA Office of Aviation Policy and Plans. Thomas Henry was the principal analyst responsible for the development of the forecasts. Gene Mercer, Branch Manager, Robert Bowles, Virginia Price, and Nellie Jones also contributed their valuable support.

The computer programs were executed under the direction of Carlton Wine, Manager, Information Systems Branch. Mr. Wine and his staff organized and managed the data bases used to produce the forecasts, updated the computer programs, and carried out the computer operations necessary to produce the individual airport forecasts.

In particular, Robert Stanley prepared special computer programs and generated the summary tables.

Special acknowledgments are made to the Regional Planning Officers and Airport District Officers for their assistance in coordinating the regional reviews, state input, and final forecast recommendations. The extensive reviews and comments of the regional offices were extremely important in guiding the Forecast Branch in making adjustments to the preliminary version of the report. Undoubtedly, the effort has enhanced the accuracy and credibility of the final product.



Accession For	
NTIS	<input checked="" type="checkbox"/>
DTIC	<input type="checkbox"/>
Un. Acquired	<input type="checkbox"/>
Special	
By	
Distribution/	
Availability Codes	
Dist	Avail and/or Special
A-1	

CONTENTS

	<u>Page</u>	<u>Page</u>
Preface.....	i	AEA 46
Acknowledgments.....	ii	
Contents.....	iii	
List of Tables.....	v	
Part 1: Introduction and National Summary.....		
Summary Highlights.....	1	
Introduction.....	3	
Forecast Process.....	4	
National Summary and Compar- isons by Region.....	7	
Part 2: Regional Summaries and Individual Airport Forecasts...		
Alaskan Region.....	AAL I	
Alaska.....	AAL 1	
Central Region.....	ACE I	
Iowa.....	ACE 1	
Kansas.....	ACE 6	
Missouri.....	ACE 13	
Nebraska.....	ACE 20	
Eastern Region.....	AEA I	
District of Columbia..	AEA 1	
Delaware.....	AEA 2	
Maryland.....	AEA 2	
New Jersey.....	AEA 7	
New York.....	AEA 13	
Pennsylvania.....	AEA 29	
Virginia.....	AEA 40	
Northwest Mountain Region.	ANM I	
Colorado.....	ANM 1	
Idaho.....	ANM 12	
Montana.....	ANM 16	
Oregon.....	ANM 23	
Utah.....	ANM 32	
Washington.....	ANM 36	
Wyoming.....	ANM 51	
Southern Region.....	ASO I	
Alabama.....	ASO 1	
Florida.....	ASO 7	
Georgia.....	ASO 28	
Kentucky.....	ASO 36	
Mississippi.....	ASO 40	
North Carolina.....	ASO 46	
West Virginia.....	AEA 46	
Great Lakes Region.....	AGL I	
Illinois.....	AGL 1	
Indiana.....	AGL 16	
Michigan.....	AGL 22	
Minnesota.....	AGL 35	
North Dakota.....	AGL 46	
Ohio.....	AGL 50	
South Dakota.....	AGL 59	
Wisconsin.....	AGL 63	
New England Region.....	ANE I	
Connecticut.....	ANE 1	
Massachusetts.....	ANE 4	
Maine.....	ANE 12	
New Hampshire.....	ANE 17	
Rhode Island.....	ANE 20	
Vermont.....	ANE 23	

Oklahoma..... ASW 18
 Texas..... ASW 28

 Western-Pacific Region..... AWP 1
 Arizona..... AWP 1
 California..... AWP 9
 Hawaii..... AWP 51
 Nevada..... AWP 55
 South Pacific..... AWP 57

Puerto Rico..... ASO 53
 South Carolina..... ASO 56
 Tennessee..... ASO 61
 Virgin Islands..... ASO 66

 Southwest Region..... ASW 1
 Arkansas..... ASW 1
 Louisiana..... ASW 7
 New Mexico..... ASW 13

LIST OF TABLES

	<u>Page</u>	<u>Page</u>	
1. FAA Air Traffic Control Towers, National Summary by State and Region, Fiscal Year 1987.....	9	10. Percent Distribution: Itinerant Operations at Airports with FAA Air Traffic Control Service.....	20
2. Ranking of Air Carrier Airports by Passenger Enplanements.....	10	11. Percent Distribution: Total Operations at Airports with FAA Air Traffic Control Service.....	20
3. Air Carrier Passenger Enplanements, National Summary by Region, 1983-2001.....	14	12. General Aviation Total Operations, National Summary by Region, 1983-2001.....	21
4. Air Carrier Aircraft Operations, National Summary by Region, 1983-2001.....	15	13. General Aviation Itinerant Operations, National Summary by Region, 1983-2001.....	22
5. Itinerant Aircraft Operations at Airports with FAA Towers, National Summary by Region, 1983-2001.....	16	14. General Aviation Local Operations, National Summary by Region, 1983-2001.....	23
6. Total Aircraft Operations at Airports with FAA Towers, National Summary by Region, 1983-2001.....	17	15. General Aviation Regional and State Growth Factors at Nontowered Airports.....	24
7. Instrument Operations, National Summary by Region.....	18	16. Based Aircraft, National Summary by State and Region.....	26
8. Percent Distribution: Air Carrier Passenger Enplanements, National Summary by Region.....	19	ALASKAN REGION SUMMARY, 1983-2001	
9. Percent Distribution: Air Carrier Operations, National Summary by Region.....	19	17. Air Carrier Passenger Enplanements.....	AAL I
		18. Air Carrier Operations.....	AAL II

19. Itinerant Operations.....	AAL III	33. Air Carrier Operations.....	AGL II
20. Total Aircraft Operations...	AAL IV	34. Itinerant Operations.....	AGL III
21. Instrument Operations.....	AAL V	35. Total Aircraft Operations...	AGL IV
CENTRAL REGION SUMMARY, 1983-2001			
22. Air Carrier Passenger Enplanements.....	ACE I	NEW ENGLAND REGION SUMMARY, 1983-2001	
23. Air Carrier Operations.....	ACE II	37. Air Carrier Passenger Enplanements.....	ANE I
24. Itinerant Operations.....	ACE III	38. Air Carrier Operations.....	ANE II
25. Total Aircraft Operations...	ACE IV	39. Itinerant Operations.....	ANE III
26. Instrument Operations.....	ACE V	40. Total Aircraft Operations...	ANE IV
EASTERN REGION SUMMARY, 1983-2001			
27. Air Carrier Passenger Enplanements.....	AEA I	NORTHWEST MOUNTAIN REGION SUMMARY, 1983-2001	
28. Air Carrier Operations.....	AEA II	42. Air Carrier Passenger Enplanements.....	ANM I
29. Itinerant Operations.....	AEA III	43. Air Carrier Operations.....	ANM II
30. Total Aircraft Operations...	AEA IV	44. Itinerant Operations.....	ANM III
31. Instrument Operations.....	AEA V	45. Total Aircraft Operations..	ANM IV
GREAT LAKES REGION SUMMARY, 1983-2001			
32. Air Carrier Passenger Enplanements.....	AGL I	46. Instrument Operations.....	ANM V

SOUTHERN REGION SUMMARY, 1983-2001

- 47. Air Carrier Passenger Enplanements..... ASO I
- 48. Air Carrier Operations..... ASO II
- 49. Itinerant Operations..... ASO III
- 50. Total Aircraft Operations... ASO IV
- 51. Instrument Operations..... ASO V

SOUTHWEST REGION SUMMARY, 1983-2001

- 52. Air Carrier Passenger Enplanements..... ASW I
- 53. Air Carrier Operations..... ASW II

APPENDIX A

FAA TOWERED AIRPORTS

APPENDIX B

DESCRIPTION OF ACTIVITY MEASURES

- 54. Itinerant Operations..... ASW III
 - 55. Total Aircraft Operations... ASW IV
 - 56. Instrument Operations..... ASW V
- WESTERN-PACIFIC REGION SUMMARY,
1983-2001
- 57. Air Carrier Passenger Enplanements..... AWP I
 - 58. Air Carrier Operations..... AWP II
 - 59. Itinerant Operations..... AWP III
 - 60. Total Aircraft Operations... AWP IV
 - 61. Instrument Operations..... AWP V



SUMMARY HIGHLIGHTS

- o Forecasts are presented for 850 airports--of these, 398 are FAA towered airports and radar approach control facilities and 17 are FAA contract towers.
- o About 306 towered airports, each with 1,500 or more enplanements, accounted for 438 million air carrier enplanements and 13.0 million air carrier operations in fiscal year 1987. Over 99 percent of air carrier activity occurred at these airports.
- o The Southern, Western-Pacific, and Eastern Regions are forecast to reach 484 million air carrier enplanements and 10.8 million air carrier operations, collectively, by the year 2005.
- o These regions will maintain their ranks as the top three regions for air carrier passenger enplane-
- ments--Southern and Western-Pacific about 20.0 percent each, virtually unchanged from the 1987 proportion; and Eastern down slightly to 16.8 percent.
- o Currently, 95 percent of all air carrier passengers are enplaned at the top 100 air carrier airports.
- o The top 100 air carrier airports account for 91 percent of air carrier operations.
- o In FY 1987 the top five air carrier airports--Chicago O'Hare, Atlanta, Los Angeles, Dallas/Ft. Worth, and Denver--enplaned 24 percent of all air carrier passengers and accounted for 19 percent of all air carrier operations.
- o Air carrier enplanements, at 440 million in 1987, are forecast to reach over 858 million by 2005.

INTRODUCTION

This document presents forecasts of key aviation activity measures for 850 airports through fiscal year 2005. These forecasts are prepared to meet the planning needs of the Federal Aviation Administration (FAA) offices and services concerned with future traffic levels at these facilities. In general, the airports contained in this report are a subset of those contained in the FAA handbook of Location Identifiers. Except for specific regional or State requests, the airports selected for inclusion in the report meet at least one of the following criteria:

- o Existing FAA tower;
- o FAA contract tower;
- o Candidate for an FAA tower;
- o Currently receiving or expected to receive scheduled air carrier or commuter service;
- o Currently exceeds 60,000 itinerant or 100,000 total aircraft operations; or
- o Reported 10 or more based aircraft on the latest available Airport Master Record (FAA Form 5010-1).

The Terminal Area Forecasts (TAF) report

is organized in two sections. The first part is a general summary. It includes summary highlights, the introduction, a brief overview of the forecasting process, and a series of summary tables. The summary tables provide a national overview as well as a comparison among regions.

The second part contains the forecasts for each airport. It is arranged alphabetically by FAA region and, within each region, by State. The airports in each State are listed alphabetically by city. The airport data include summary information for the facility followed by 5 years of historical data and projections for selected fiscal years during the 1989 through 2005 timeframe. In some cases, a comment about current or planned aviation activity at the airport is included. The summary indicates the airport's tower/nontower status and the number of aircraft based at the airport in 1987 or 1988.

State and regional summary statistics precede the individual airport forecasts. There are five tables that provide regional summaries and State comparisons from fiscal year 1983 through 2001 for air carrier enplaned passengers, air carrier aircraft operations, itinerant operations, total operations, and instrument operations.

FORECAST PROCESS

The general approach to the facility forecasts presented in this report is "bottom-up." Growth factors developed from the previous final version of the TAF for each type of aviation activity measure at each airport were applied to the base year (FY 1987) data at individual airports to project annual activity levels through FY 2005. Measures of aviation activity obtained from FAA Aviation Forecasts: Fiscal Years 1988-1999, FAA-AP0-88-1 (February 1988), were used as control factors and to determine growth rates for some airports. Preliminary projections were modified using forecasts from major hub reports (discussed below) as well as facility-specific information provided by the nine FAA regions. The data for individual airports were eventually added to generate various summary tables for FAA towers, individual States, FAA regions and, finally, national totals.

As a general rule, no expansion of airport facilities has been assumed for these forecasts except those recommended by the regions and, in part, noted in the comments. For some airports, the preliminary forecasts were adjusted to account for known operating constraints. When the level of operations at an airport begins to approach the airport's design capacity, delays occur, and the airport may become congested. Smaller general

aviation aircraft may choose to land at other, less congested airports.

Forecasts at some of the major hubs have been developed and published in special reports. The results have been incorporated in the TAF. These hub forecasts used regression models and trend analyses in generating an original set of forecasts of aviation activity. The analysts also accomplished in-depth studies of demographic and economic conditions of the metropolitan areas. In each study, the hub's (or airport's) status with respect to originating or connecting passengers, type of aircraft and fleet composition, markets served, and frequency of service is analyzed, also. General aviation activity is examined from the point of view of the metropolitan area, as a whole, and from the viewpoint of individual airports.

After the hub forecasts are generated and adjustments made, they are compared to forecasts contained in various state and/or airport master plans. In addition, the FAA regional planning offices, state transportation agencies, and airport managers are asked to comment on the forecasts. Information is requested on based aircraft, plans for new runways, new commercial air carrier or commuter/

Air traffic hubs are not airports; they are the cities and Metropolitan Statistical Areas (MSA's) or Consolidated Metropolitan Statistical Areas (CMSA's) requiring aviation services and may include more than one airport.

regional service, and airports which are expected to deviate from national trends. Responses are reviewed, and the forecasts are revised whenever significant deviations from historical patterns are established. Incorporation of the results of this procedure in the TAF is compatible with the "bottom-up" approach mentioned previously.

Forecasts of general aviation aircraft operations at some airports were based on state parameters such as population, disposable personal income, and state area and on numbers of based aircraft at the local airports. These forecasts are obtained from either (1) specific airport master plans or state aviation system plans or (2) specific hub studies. Historical trends were modified in response to changes in availability of airport facilities and services, presence of reliever airports, and the policies relevant to general aviation activity at the subject airport. Additional sources of data included supplementary forecasts of general aviation activity and commercial operations at specific airports. Military operations were held constant at the level of operations reported in 1987 or 1988.

The individual airport instrument operations forecasts reflect assumptions about the increased use of avionics by general aviation business aircraft and the expanded use of airport radar service areas (ARSA). The FAA regional offices provided updates of based general aviation aircraft and FY 1987 and 1988 activity

at nontowered airports. In addition, other information was received which included the status of plans for new runways and the possibility of new air carrier or commuter service. The assumptions and comments were incorporated in these series of forecasts subject to constraints consistent with activity levels in the national forecasts.

Activity Measures Forecast

The activities forecast for each airport include: commercial air carrier, air commuter/regionals, and air taxi enplanements; air carrier, air taxi (including nonscheduled air taxi, and scheduled commuter/regional air carriers), general aviation itinerant, and general aviation local operations; and instrument operations. A short description of each activity measure is included in Appendix B.

The TAF data base contains over 4,000 public-use airports including all airports in the National Plan of Integrated Airport Systems (subject to the availability of aircraft operations data). Activity levels and forecasts are available for the majority of these airports upon request.

Data Sources

Enplanements are based on data submitted to the Research and Special Programs Administration (RSPA) by the U.S. scheduled and nonscheduled commercial air

carriers on Form 41 reports and by the U.S. air commuter/regional carriers on Form 298-C reports. These data are supplemented by an FAA survey of air taxi operators, by reports of foreign flag traffic from the U.S. Immigration and Naturalization Service, and by State aviation commission's and airport manager's reports. Other sources, such as the Official Airline Guide (OAG) and Airport Operators Council International's (AOCI) traffic reports, provide data and background information when forecasting the type of operations and the level of activity at specific airports. These sources may be used to compile enplanement figures for both towered and nontowered airports.

Historical operations at FAA towered airports are derived from FAA Air Traffic Activity reports. U.S. air carrier departures at nontowered airports were

obtained from Research and Special Programs (RSPA) Form 41 reports. Other operations at nontowered airports are based on special traffic surveys and on estimates provided in the FAA Airport Master Record, FAA Form 5010-1.

Instrument operations handled by FAA towered airports and instrument approaches for all airports are reported in the FAA Air Traffic Activity reports. Region, State, city, airport name, and location identifier (LOCID) as well as an estimate of based aircraft are taken from the FAA Airport Master Record.

The data obtained from these sources and the preliminary forecasts are reviewed by FAA staff at headquarters and at the regional level. Efforts are made to correct and reconcile erroneous or inconsistent data elements prior to production of the final forecasts.

NATIONAL SUMMARY AND COMPARISONS BY REGION

The published TAF includes historical and forecast data for 850 airports through fiscal year 2005. Of this total, 398 airports had FAA air traffic control towers in FY 1987. In addition, there are 17 airports with FAA contract towers. Table 1 shows the distribution of the FAA air traffic control facilities throughout the United States. The largest number of FAA towers are located in the Southern Region (71 towers). California leads all states with 48 towers. Texas and Florida each have 26 towers. An alphabetical list of cities with FAA towered airports is presented in Appendix A.

Of the 850 airports included in the TAF, 282 airports (33 percent) registered 1,500 or more air carrier enplanements for FY 1987. In total, there were 13.1 million air carrier operations and 440 million air carrier enplanements in FY 1987. Of the 398 towered airports, 237 had air carrier enplanements of 1,500 or more. These airports accounted for about 438 million air carrier enplanements and 13.0 million air carrier operations in 1987. Other towered and nontowered airports had approximately 2 million air carrier passengers and about 100,000 air carrier operations.

Table 2, Ranking of Air Carrier Airports by Passenger Enplanements, shows a list of the top 100 air carrier airports in order of total passengers enplaned during

FY 1987. Approximately 95 percent of all air carrier passengers are enplaned at the top 100 airports. The top five airports--Chicago, Atlanta, Los Angeles, Dallas-Fort Worth, and Denver--enplaned 24.2 percent of all air carrier enplanements. Over 51 percent of all air carrier enplanements in the United States occurred at the top 16 busiest air carrier airports.

Tables 3 and 4 provide national summaries and regional comparisons from 1983 through 2001 for all air carrier enplaned passengers and air carrier aircraft operations for all airports published in the TAF. Tables 5 through 7 show itinerant aircraft operations, total aircraft operations, and instrument operations at airports with FAA-operated air traffic control towers and radar approach control facilities. The percent distributions of these various activities among the regions are shown in Tables 8 through 11. The forecasts in this volume do not assume construction of additional runways, runway extensions, or other enhancement of the existing facility at specific airports except where mentioned as a footnote to the individual forecasts or where implicit in specific airport master plan or other report or studies.

Tables 12, 13, and 14 indicate total, itinerant, and local general aviation aircraft operations for more than 4,000 airports included in the TAF data base.

It is estimated that the TAF data base represents approximately 80 percent of the total general aviation operations.

A summary of growth factors for general aviation itinerant and local operations by region and State for nontowered airports is provided in Table 15. These growth rates may be used as a guide for making or reviewing aviation activity projections at airports that are not

included in the published TAF. The number of based aircraft at an airport is sometimes used as an index of actual or potential aviation activity at specific airports or regions. Table 16 presents a summary of based aircraft by states and FAA regions for FY 1987. The total of 178,158 aircraft based at airports included in the TAF data base represents approximately 81 percent of the active general aviation fleet in 1987.

TABLE 1

AIR TRAFFIC CONTROL TOWERS
NATIONAL SUMMARY BY STATE AND REGION
DATA FOR FISCAL YEAR 1987

REGION/STATE	NO. OF TOWERS	REGION/STATE	NO. OF TOWERS
Alaskan	9	Northwest Mountain	7
Alaska	9	Colorado	5
REGIONAL TOTAL		Idaho	4
Central		Montana	7
Iowa	5	Oregon	2
Kansas	5	Utah	12
Missouri	8	Washington	2
Nebraska	3	Wyoming	12
REGIONAL TOTAL	21	REGIONAL TOTAL	39
Eastern		Southern	
District of Columbia	2	Alabama	6
Delaware	1	Florida	26
Maryland	3	Georgia	8
New Jersey	6	Kentucky	4
New York	15	Mississippi	5
Pennsylvania	12	North Carolina	8
Virginia	6	Puerto Rico	2
West Virginia	6	South Carolina	5
REGIONAL TOTAL	51	Tennessee	5
Great Lakes		Virgin Islands	2
Illinois	16	REGIONAL TOTAL	71
Indiana	8	Southwest	
Michigan	14	Arkansas	4
Minnesota	6	Louisiana	10
North Dakota	4	New Mexico	3
Ohio	10	Oklahoma	6
South Dakota	2	Texas	26
Wisconsin	8	REGIONAL TOTAL	49
REGIONAL TOTAL	68	Western-Pacific	
New England		Arizona	8
Connecticut	6	California	48
Massachusetts	11	Hawaii	6
Maine	2	Nevada	3
New Hampshire	2	South Pacific	2
Rhode Island	1	REGIONAL TOTAL	67
Vermont	1		
REGIONAL TOTAL	23	NATIONAL TOTAL	398

TABLE 2

Ranking of Air Carrier Airports
by Passenger Enplanements, 1987

Rank	City	State	Location Identifier	Enplaned Passengers (000)	Percent of Total Enplanements	Cumulative Enplanements (000)	Cumulative Percentage	Air Carrier Operations	Cumulative Operations
1	CHICAGO	IL	ORD	27,175	6.17	27,175	6.17	703,763	703,763
2	ATLANTA	GA	ATL	22,808	5.18	49,984	11.35	579,898	1,283,661
3	LOS ANGELES	CA	LAX	20,794	4.72	70,778	16.07	416,063	1,699,724
4	DALLAS-FORT WORT	TX	DFW	20,060	4.55	90,837	20.62	492,591	2,192,315
5	DENVER	CO	DEN	15,786	3.58	106,624	24.21	369,024	2,561,339
6	NEW YORK	NY	JFK	13,871	3.15	120,495	27.36	205,954	2,767,293
7	SAN FRANCISCO	CA	SFO	13,678	3.11	134,173	30.46	329,196	3,096,489
8	NEWARK	NJ	EWK	11,808	2.68	145,980	33.14	278,726	3,375,215
9	MIAMI	FL	MIA	11,294	2.56	157,274	35.71	250,418	3,625,633
10	NEW YORK	NY	LGA	11,237	2.55	168,510	38.26	267,412	3,893,045
11	BOSTON	MA	BOS	10,711	2.43	179,222	40.69	248,048	4,141,093
12	ST LOUIS	MO	STL	9,811	2.23	189,033	42.92	280,092	4,421,185
13	DETROIT	MI	DTW	9,527	2.16	198,560	45.08	267,067	4,688,252
14	HONOLULU	HI	HNL	9,199	2.09	207,759	47.17	214,028	4,902,280
15	PHOENIX	AZ	PHX	8,800	2.00	216,559	49.17	244,309	5,146,589
16	MINNEAPOLIS	MN	MSP	8,670	1.97	225,229	51.14	265,699	5,412,288
17	PITTSBURGH	PA	PIT	8,006	1.82	233,235	52.95	241,212	5,653,500
18	HOUSTON	TX	IAH	7,260	1.65	240,495	54.60	223,833	5,877,333
19	ORLANDO	FL	MCO	7,179	1.63	247,674	56.23	192,610	6,069,943
20	SEATTLE	WA	SEA	7,042	1.60	254,715	57.83	183,239	6,253,182
21	LAS VEGAS	NV	LAS	7,002	1.59	261,717	59.42	192,770	6,445,952
22	WASHINGTON	DC	DCA	6,982	1.59	268,699	61.01	188,933	6,634,885
23	PHILADELPHIA	PA	PHL	6,688	1.52	275,387	62.52	188,091	6,822,976
24	CHARLOTTE	NC	CLT	5,817	1.32	281,204	63.84	182,838	7,005,814
25	MEMPHIS	TN	MEM	5,074	1.15	286,277	65.00	217,145	7,222,959
26	WASHINGTON	DC	IAD	4,976	1.13	291,253	66.13	193,149	7,416,108
27	SAN DIEGO	CA	SAN	4,849	1.10	296,102	67.23	123,957	7,540,065
28	SALT LAKE CITY	UT	SLC	4,781	1.09	300,883	68.31	143,984	7,684,049
29	TAMPA	FL	TPA	4,673	1.06	305,556	69.37	144,070	7,828,119
30	KANSAS CITY	MO	MCI	4,402	1.00	309,959	70.37	131,402	7,959,521

TABLE 2
Ranking of Air Carrier Airports
by Passenger Enplanements, 1987

Rank	City	State	Location Identifier	Enplaned Passengers (000)	Percent of Total Enplanements	Cumulative Enplanements (000)	Cumulative Percentage	Air Carrier Operations	Cumulative Operations
31	BALTIMORE	MD	BWI	4,117	0.93	314,076	71.31	143,832	8,103,353
32	FT LAUDERDALE	FL	FLI	4,029	0.91	318,105	72.22	105,385	8,208,738
33	HOUSTON	TX	HOU	3,987	0.91	322,092	73.13	134,350	8,343,288
34	NEW ORLEANS	LA	MSY	3,344	0.76	325,436	73.89	99,123	8,442,411
35	CLEVELAND	OH	CLE	3,120	0.71	328,556	74.60	142,787	8,585,198
36	SAN JUAN	PR	SJU	3,088	0.70	331,644	75.30	61,090	8,646,288
37	COVINGTON/CINCIN	KY	CVG	3,010	0.68	334,654	75.98	203,159	8,849,447
38	NASHVILLE	TN	BNA	2,943	0.67	337,597	76.65	111,089	8,960,536
39	SAN JOSE	CA	SJC	2,802	0.64	340,399	77.28	99,572	9,060,108
40	PORTLAND	OR	PDX	2,794	0.63	343,193	77.92	98,457	9,158,565
41	SAN ANTONIO	TX	SAT	2,496	0.57	345,690	78.49	73,919	9,232,484
42	DALLAS	TX	DAL	2,485	0.56	348,175	79.05	75,044	9,307,528
43	CHICAGO	IL	MDW	2,346	0.53	350,521	79.58	83,621	9,391,149
44	RALEIGH-DURHAM	NC	RDU	2,332	0.53	352,853	80.11	81,538	9,472,687
45	INDIANAPOLIS	IN	IND	2,276	0.52	355,129	80.63	84,744	9,557,431
46	WINDSOR LOCKS	CT	BDL	2,221	0.50	357,350	81.13	68,372	9,625,803
47	ONTARIO	CA	ONT	2,209	0.50	359,558	81.63	72,653	9,698,456
48	WEST PALM BEACH	FL	PBI	2,185	0.50	361,744	82.13	56,214	9,754,670
49	DAYTON	OH	DAY	2,147	0.49	363,890	82.62	101,901	9,856,571
50	KAHULUI	HI	OGG	2,109	0.48	365,999	83.10	78,248	9,934,819
51	ALBUQUERQUE	NM	ABQ	2,105	0.48	368,105	83.57	61,711	9,996,530
52	SANTA ANA	CA	SNA	2,102	0.48	370,206	84.05	61,630	10,058,160
53	OAKLAND	CA	OAK	1,965	0.45	372,171	84.50	80,608	10,138,768
54	AUSTIN	TX	AUS	1,942	0.44	374,113	84.94	65,398	10,204,166
55	BUFFALO	NY	BUF	1,773	0.40	375,886	85.34	63,549	10,267,715
56	SACRAMENTO	CA	SMF	1,750	0.40	377,636	85.74	57,293	10,325,008
57	COLUMBUS	OH	CMH	1,689	0.38	379,324	86.12	58,090	10,383,098
58	MILWAUKEE	WI	MKE	1,678	0.38	381,002	86.50	54,180	10,437,278
59	RENO	NV	RNO	1,605	0.36	382,607	86.87	57,062	10,494,340
60	NORFOLK	VA	ORF	1,565	0.35	384,171	87.22	56,224	10,550,564

TABLE 2

Ranking of Air Carrier Airports
by Passenger Enplanements, 1987

Rank	City	State	Location Identifier	Enplaned Passengers (000)	Percent of Total Enplanements	Cumulative Enplanements (000)	Cumulative Percentage	Air Carrier Operations	Cumulative Operations
61	TUCSON	AZ	TUS	1,555	0.35	385,726	87.58	47,649	10,598,213
62	BURBANK	CA	BUR	1,511	0.34	387,237	87.92	53,836	10,652,049
63	OKLAHOMA CITY	OK	OKC	1,511	0.34	388,748	88.26	54,085	10,706,134
64	SYRACUSE	NY	SYR	1,487	0.34	390,235	88.60	74,019	10,780,153
65	JACKSONVILLE	FL	JAX	1,418	0.32	391,653	88.92	54,366	10,834,519
66	TULSA	OK	TUL	1,402	0.32	393,055	89.24	54,829	10,889,348
67	EL PASO	TX	ELP	1,322	0.30	394,377	89.54	48,063	10,937,411
68	ROCHESTER	NY	ROC	1,262	0.29	395,639	89.83	52,868	10,990,279
69	LIHUE	HI	LIH	1,231	0.28	396,870	90.11	44,743	11,035,022
70	ANCHORAGE	AK	ANC	1,195	0.27	398,064	90.38	78,204	11,113,226
71	FORT MYERS	FL	RSW	1,173	0.27	399,238	90.64	34,464	11,147,690
72	OMAHA	NE	OMA	1,091	0.25	400,329	90.89	39,306	11,186,996
73	GREENSBORO	NC	GSO	1,037	0.24	401,365	91.13	51,126	11,238,122
74	LOUISVILLE	KY	SDF	1,019	0.23	402,384	91.36	89,866	11,327,988
75	LITTLE ROCK	AR	LIT	885	0.20	403,269	91.56	30,015	11,358,003
76	BIRMINGHAM	AL	BHM	872	0.20	404,140	91.76	36,333	11,394,336
77	RICHMOND	VA	RIC	869	0.20	405,009	91.95	39,528	11,433,864
78	PROVIDENCE	RI	PVD	828	0.19	405,838	92.14	35,489	11,469,353
79	KAILUA-KONA	HI	KOA	823	0.19	406,660	92.33	31,159	11,500,512
80	SPOKANE	WA	GEG	823	0.19	407,483	92.52	27,230	11,527,742
81	ALBANY	NY	ALB	755	0.17	408,239	92.69	26,334	11,554,076
82	DES MOINES	IA	DSM	747	0.17	408,986	92.86	31,766	11,585,842
83	SARASOTA/BRADENT	FL	SRO	735	0.17	409,720	93.02	24,319	11,610,161
84	COLORADO SPRINGS	CO	COS	700	0.16	410,420	93.18	21,477	11,631,638
85	CHARLESTON	SC	CHS	695	0.16	411,115	93.34	31,404	11,663,042
86	WICHITA	KS	ICT	655	0.15	411,771	93.49	33,633	11,696,675
87	GRAND RAPIDS	MI	GRR	618	0.14	412,389	93.63	24,103	11,720,778
88	LONG BEACH	CA	LGB	608	0.14	412,996	93.77	13,748	11,734,526
89	AGANA	SP	NGM	591	0.13	413,587	93.90	6,400	11,740,926
90	COLUMBIA	SC	CAE	577	0.13	414,165	94.03	24,259	11,765,185

TABLE 2

Ranking of Air Carrier Airports
by Passenger Enplanements, 1987

Rank	City	State	Location Identifier	Enplaned Passengers (000)	Percent of Total	Cumulative Enplanements (000)	Cumulative Percentage	Air Carrier Operations	Cumulative Operations
91	MIDLAND	TX	MAF	565	0.13	414,730	94.16	16,867	11,782,052
92	BOISE	ID	BOI	559	0.13	415,290	94.29	14,652	11,796,504
93	HILO	HI	IHO	553	0.13	415,842	94.41	20,907	11,817,411
94	PORTLAND	ME	PWM	549	0.12	416,391	94.54	18,083	11,835,494
95	SAVANNAH	GA	SAV	547	0.12	416,939	94.66	22,275	11,857,769
96	LUBBOCK	TX	LBB	534	0.12	417,473	94.78	18,402	11,876,171
97	KNOXVILLE	TN	TYS	504	0.11	417,977	94.90	21,632	11,897,803
98	GREER	SC	GSP	483	0.11	418,460	95.01	18,665	11,916,468
99	HARLINGEN	TX	HRL	471	0.11	418,931	95.11	12,777	11,929,245
100	AMARILLO	TX	AMA	462	0.10	419,392	95.22	15,339	11,944,584

101 Thru 422 Airports with Air Carrier Service

21,056 4.78 440,448 100.00 1,138,678 13,083,262

TABLE 2
AIR CARRIER PASSENGER ENPLANEMENTS
NATIONAL SUMMARY BY REGION, 1983-2001

FISCAL YEAR	ENPLANEMENTS IN THOUSANDS *							TOTAL		
	ALASKA	CENTRAL	EASTERN	GREAT LAKES	NEW ENGLAND	NORTHWEST MOUNTAIN	SOUTHERN		SOUTHWEST	WESTERN-PACIFIC
HISTORICAL										
1983	2,197	12,638	56,311	41,777	10,593	24,965	62,042	39,041	62,381	311,945
1984	2,041	13,907	64,372	43,983	11,658	26,675	64,387	43,678	64,107	334,808
1985	2,307	15,914	74,223	52,449	13,122	29,974	73,012	48,896	73,844	383,742
1986	2,093	16,987	75,801	58,492	14,043	33,740	78,395	49,775	80,275	409,601
1987	1,956	17,653	78,060	63,994	15,054	34,677	89,159	52,314	87,582	440,448
FORECAST										
1988	1,983	17,668	80,596	64,269	15,655	34,259	92,930	53,291	89,356	450,006
1989	2,132	18,349	84,053	68,389	16,167	36,023	98,619	56,518	94,166	474,416
1990	2,292	19,222	87,567	72,298	16,718	37,716	104,190	59,754	98,977	498,735
1991	2,439	20,096	91,459	76,401	17,397	39,700	109,729	62,954	103,920	524,095
1992	2,586	20,969	95,370	80,497	18,058	41,784	115,315	66,171	108,869	549,620
1993	2,735	21,843	99,755	84,595	18,731	46,572	120,875	69,487	113,904	578,498
1994	2,885	22,716	104,216	88,597	19,423	51,661	126,410	72,834	118,944	607,788
1995	3,035	23,590	108,877	92,790	20,118	54,150	131,929	76,187	124,043	634,719
1996	3,123	24,458	112,463	96,037	20,759	56,207	136,614	79,485	128,490	657,626
1997	3,213	25,327	116,071	99,313	21,564	58,265	141,363	82,901	133,057	681,075
1998	3,301	26,196	119,715	102,575	22,377	60,324	146,137	86,379	137,508	704,511
1999	3,389	27,065	123,400	105,845	23,204	62,384	150,942	89,947	141,976	728,152
2000	3,477	27,934	127,154	109,104	24,040	64,446	155,846	93,608	145,395	752,003
2001	3,566	28,844	130,438	112,348	24,838	66,336	160,509	96,893	150,743	774,514

* INCLUDES ENPLANEMENTS AT BOTH TOWER AND NONTOWER AIRPORTS FOR ALL CERTIFICATED ROUTE U.S. DOMESTIC AND INTERNATIONAL AIR CARRIERS PLUS DATA FOR FOREIGN FLAG, INTRASTATE, AND SUPPLEMENTAL AIR CARRIERS. EXCLUDES COMMUTER AND AIR TAXI ENPLANEMENTS.

TABLE 4
 AIR CARRIER AIRCRAFT OPERATIONS
 NATIONAL SUMMARY BY REGION, 1983-2001

FISCAL YEAR	ALASKA	CENTRAL	EASTERN	GREAT LAKES	NEW ENGLAND	NORTHWEST MOUNTAIN	SOUTHERN	SOUTHWEST	WESTERN-PACIFIC	TOTAL
AIR CARRIER OPERATIONS IN THOUSANDS *										
HISTORICAL										
1983	230	512	1,582	1,629	294	830	2,191	1,258	1,500	10,027
1984	256	587	1,791	1,889	333	840	2,386	1,414	1,712	11,210
1985	185	582	1,859	1,992	372	897	2,391	1,353	1,815	11,446
1986	178	593	2,036	2,166	383	953	2,614	1,436	2,072	12,430
1987	176	578	2,173	2,175	402	956	2,837	1,540	2,335	13,173
FORECAST										
1988	164	573	2,163	1,933	402	968	2,840	1,530	2,298	12,871
1989	168	584	2,228	2,031	421	990	2,955	1,596	2,414	13,387
1990	183	600	2,294	2,110	435	1,021	3,068	1,665	2,524	13,899
1991	187	615	2,350	2,189	447	1,052	3,178	1,715	2,618	14,353
1992	192	631	2,406	2,267	460	1,086	3,289	1,764	2,694	14,790
1993	197	647	2,483	2,343	472	1,210	3,401	1,813	2,755	15,322
1994	202	662	2,564	2,412	484	1,326	3,511	1,862	2,817	15,840
1995	207	678	2,620	2,481	498	1,367	3,619	1,912	2,878	16,260
1996	210	694	2,659	2,534	506	1,397	3,700	1,957	2,949	16,608
1997	214	709	2,690	2,586	516	1,427	3,782	2,001	3,001	16,936
1998	218	724	2,740	2,639	522	1,458	3,864	2,045	3,050	17,260
1999	223	740	2,782	2,691	529	1,488	3,947	2,089	3,098	17,587
2000	227	755	2,822	2,743	537	1,518	4,031	2,133	3,147	17,915
2001	231	771	2,862	2,796	545	1,544	4,112	2,179	3,206	18,245

* INCLUDES AIR CARRIER OPERATIONS AT TOWER AND NONTOWER AIRPORTS. REGIONAL TOTALS MAY NOT ADD TO NATIONAL TOTAL BECAUSE OF ROUNDING.

TABLE 5
 ITINERANT AIRCRAFT OPERATIONS AT AIRPORTS WITH FAA TOWERS
 NATIONAL SUMMARY BY REGION, 1983-2001

FISCAL YEAR	ALASKA	CENTRAL	EASTERN	GREAT LAKES	NEW ENGLAND	NORTHWEST MOUNTAIN	SOUTHERN	SOUTHWEST	WESTERN-PACIFIC	TOTAL
ITINERANT OPERATIONS IN MILLIONS *										
HISTORICAL										
1983	0.7	1.6	5.6	5.5	1.9	3.2	7.0	5.0	7.4	38.1
1984	0.8	1.8	5.9	5.8	2.2	3.3	7.4	5.4	8.3	40.9
1985	0.8	1.8	6.1	6.1	2.3	3.4	7.7	5.4	8.3	41.9
1986	0.8	1.8	6.3	6.3	2.3	3.4	8.0	5.1	8.5	42.5
1987	0.8	1.8	6.4	6.6	2.4	3.5	8.4	5.0	9.0	43.9
FORECAST										
1988	0.8	1.8	6.4	6.8	2.4	3.7	8.7	5.0	9.0	44.5
1989	0.8	1.9	6.6	7.0	2.5	3.8	9.0	5.3	9.4	46.5
1990	0.9	2.0	6.8	7.2	2.6	4.0	9.3	5.7	9.8	48.3
1991	0.9	2.1	7.0	7.3	2.7	4.2	9.6	6.0	10.2	50.0
1992	0.9	2.2	7.2	7.5	2.8	4.3	9.9	6.2	10.5	51.6
1993	1.0	2.3	7.4	7.7	2.9	4.5	10.2	6.5	10.9	53.4
1994	1.0	2.4	7.6	7.9	2.9	4.7	10.6	6.8	11.2	55.1
1995	1.0	2.5	7.8	8.0	3.0	4.9	10.9	7.1	11.5	56.7
1996	1.1	2.6	7.9	8.2	3.1	5.0	11.2	7.4	11.9	58.2
1997	1.1	2.7	8.1	8.4	3.1	5.1	11.4	7.6	12.2	59.7
1998	1.1	2.8	8.2	8.5	3.2	5.3	11.7	7.9	12.5	61.2
1999	1.2	2.9	8.4	8.7	3.2	5.4	12.0	8.2	12.8	62.8
2000	1.2	3.0	8.6	8.8	3.3	5.5	12.3	8.5	13.1	64.3
2001	1.2	3.0	8.7	9.0	3.4	5.7	12.6	8.8	13.4	65.8

TABLE 5

TOTAL AIRCRAFT OPERATIONS AT AIRPORTS WITH FAA TOWERS
NATIONAL SUMMARY BY REGION, 1983-2001

FISCAL YEAR	ALASKA	CENTRAL	EASTERN	GREAT LAKES	NEW ENGLAND	NORTHWEST MOUNTAIN	SOUTHERN	SOUTHWEST	WESTERN-PACIFIC	TOTAL
TOTAL OPERATIONS IN MILLIONS										
HISTORICAL										
1983	1.1	2.1	7.5	8.1	2.8	4.8	9.3	6.5	11.3	53.5
1984	1.2	2.3	7.8	8.5	3.2	4.8	9.7	6.9	12.6	56.9
1985	1.1	2.3	8.1	8.9	3.4	4.8	10.1	6.9	12.4	58.0
1986	1.1	2.4	8.1	9.2	3.4	4.9	10.5	6.7	12.6	59.0
1987	1.1	2.4	8.3	9.7	3.6	5.1	11.0	6.6	13.2	61.0
FORECAST										
1988	1.0	2.4	8.2	9.7	3.7	5.2	11.2	6.6	13.1	61.3
1989	1.1	2.6	8.5	10.0	3.8	5.5	11.6	7.1	13.6	63.8
1990	1.1	2.7	8.8	10.3	3.9	5.7	12.0	7.5	14.2	66.1
1991	1.2	2.8	9.0	10.5	4.0	5.9	12.4	7.8	14.6	68.2
1992	1.2	2.9	9.2	10.7	4.1	6.1	12.8	8.1	15.1	70.3
1993	1.3	3.0	9.5	11.0	4.2	6.4	13.1	8.5	15.5	72.5
1994	1.3	3.1	9.8	11.2	4.3	6.6	13.5	8.8	16.0	74.6
1995	1.4	3.2	10.0	11.4	4.4	6.8	13.9	9.2	16.4	76.7
1996	1.4	3.3	10.2	11.6	4.5	7.0	14.3	9.5	16.9	78.7
1997	1.5	3.4	10.4	11.8	4.6	7.1	14.6	9.8	17.3	80.6
1998	1.5	3.6	10.7	12.0	4.6	7.3	15.0	10.2	17.7	82.6
1999	1.5	3.7	10.9	12.2	4.7	7.5	15.3	10.6	18.1	84.6
2000	1.6	3.8	11.1	12.4	4.8	7.7	15.7	10.9	18.6	86.6
2001	1.6	3.9	11.3	12.6	4.9	7.8	16.0	11.3	19.0	88.5

TABLE 7

INSTRUMENT OPERATIONS
NATIONAL SUMMARY BY REGION, 1983-2001

FISCAL YEAR	INSTRUMENT OPERATIONS IN MILLIONS										TOTAL
	ALASKA	CENTRAL	EASTERN	GREAT LAKES	NEW ENGLAND	NORTHWEST MOUNTAIN	SOUTHERN	SOUTHWEST	WESTERN-PACIFIC		
HISTORICAL											
1983	0.2	1.6	5.3	3.8	1.1	0.9	8.0	3.6	5.1		29.6
1984	0.2	1.7	5.8	4.1	1.2	1.0	8.6	4.4	5.5		32.5
1985	0.3	1.8	6.2	4.2	1.3	1.0	8.9	4.7	5.8		34.1
1986	0.4	1.8	6.5	5.4	1.3	1.8	9.3	5.4	6.5		38.4
1987	0.4	1.8	6.9	5.7	1.5	2.1	10.1	5.4	7.5		41.3
FORECAST											
1988	0.4	1.6	7.2	5.9	1.7	2.3	10.4	5.5	7.6		42.4
1989	0.4	1.7	7.4	6.0	2.2	2.4	10.7	5.7	7.8		44.2
1990	0.4	1.7	7.6	6.2	2.3	2.5	11.0	6.0	8.0		45.5
1991	0.4	1.8	7.8	6.3	2.3	2.5	11.2	6.2	8.1		46.8
1992	0.4	1.9	7.9	6.4	2.4	2.6	11.5	6.4	8.3		48.0
1993	0.4	1.9	8.1	6.6	2.5	2.7	11.8	6.7	8.5		49.2
1994	0.4	2.0	8.3	6.7	2.5	2.8	12.1	6.9	8.6		50.4
1995	0.4	2.0	8.5	6.9	2.6	2.9	12.4	7.1	8.8		51.6
1996	0.4	2.1	8.7	7.0	2.6	3.0	12.7	7.3	9.0		52.8
1997	0.5	2.2	8.8	7.2	2.7	3.1	12.9	7.5	9.1		53.9
1998	0.5	2.2	9.0	7.3	2.7	3.1	13.2	7.8	9.3		55.1
1999	0.5	2.3	9.2	7.4	2.8	3.2	13.5	8.0	9.4		56.2
2000	0.5	2.4	9.3	7.6	2.8	3.3	13.7	8.2	9.6		57.4
2001	0.5	2.4	9.5	7.7	2.9	3.4	14.0	8.4	9.8		58.6

TABLE 8
 PERCENT DISTRIBUTION: AIR CARRIER PASSENGER ENPLANEMENTS
 NATIONAL SUMMARY BY REGION
 (SELECTED YEARS)

FISCAL YEAR	ALASKA	CENTRAL	EASTERN	GREAT LAKES	NEW ENGLAND	NORTHWEST MOUNTAIN	SOUTHERN	SOUTHWEST	WESTERN-PACIFIC	TOTAL
	PERCENT OF TOTAL ENPLANED PASSENGERS									
1983	0.7	4.1	18.1	13.4	3.4	8.0	19.9	12.5	20.0	100.0
1987	0.4	4.0	17.7	14.5	3.4	7.9	20.2	11.9	19.9	100.0
1992	0.5	3.8	17.4	14.6	3.3	7.6	21.0	12.0	19.8	100.0
1997	0.5	3.7	17.0	14.6	3.2	8.6	20.8	12.2	19.5	100.0
2001	0.5	3.7	16.8	14.5	3.2	8.6	20.7	12.5	19.5	100.0

TABLE 9
 PERCENT DISTRIBUTION: AIR CARRIER OPERATIONS
 NATIONAL SUMMARY BY REGION
 (SELECTED YEARS)

FISCAL YEAR	ALASKA	CENTRAL	EASTERN	GREAT LAKES	NEW ENGLAND	NORTHWEST MOUNTAIN	SOUTHERN	SOUTHWEST	WESTERN-PACIFIC	TOTAL
	PERCENT OF TOTAL ENPLANED PASSENGERS									
1983	2.3	5.1	15.8	16.3	2.9	8.3	21.9	12.5	15.0	100.0
1987	1.3	4.4	16.5	16.5	3.1	7.3	21.6	11.7	17.7	100.0
1992	1.3	4.3	16.3	15.3	3.1	7.3	22.2	11.9	18.2	100.0
1997	1.3	4.2	15.9	15.3	3.0	8.4	22.3	11.8	17.7	100.0
2001	1.3	4.2	15.7	15.3	3.0	8.5	22.5	11.9	17.5	100.0

TABLE 10
 NATIONAL SUMMARY BY REGION
 (SELECTED YEARS)

PERCENT DISTRIBUTION: ITINERANT OPERATIONS
 AT AIRPORTS WITH FAA AIR TRAFFIC CONTROL SERVICE

FISCAL YEAR	ALASKA	CENTRAL	EASTERN	GREAT LAKES	NEW ENGLAND	NORTHWEST MOUNTAIN	SOUTHERN	SOUTHWEST	WESTERN-PACIFIC	TOTAL
	PERCENT OF TOTAL ITINERANT OPERATIONS									
1983	2.0	4.3	14.6	14.4	4.9	8.3	18.6	13.4	19.5	100.0
1987	1.8	4.3	14.5	15.1	5.4	7.8	19.4	11.5	20.3	100.0
1992	1.8	4.4	13.8	14.6	5.3	8.2	19.5	12.3	20.3	100.0
1997	1.9	4.6	13.4	14.0	5.1	8.5	19.4	13.0	20.2	100.0
2001	1.9	4.7	13.1	13.6	5.0	8.5	19.4	13.6	20.2	100.0

TABLE 11
 NATIONAL SUMMARY BY REGION
 (SELECTED YEARS)

PERCENT DISTRIBUTION: TOTAL OPERATIONS
 AT AIRPORTS WITH FAA AIR TRAFFIC CONTROL SERVICE

FISCAL YEAR	ALASKA	CENTRAL	EASTERN	GREAT LAKES	NEW ENGLAND	NORTHWEST MOUNTAIN	SOUTHERN	SOUTHWEST	WESTERN-PACIFIC	TOTAL
	PERCENT OF TOTAL OPERATIONS									
1983	2.1	4.1	13.7	15.3	5.2	8.8	17.5	12.4	21.0	100.0
1987	1.8	4.1	13.5	16.0	5.8	8.1	18.3	11.0	21.5	100.0
1992	1.8	4.2	13.0	15.3	5.7	8.5	18.4	11.9	21.2	100.0
1997	1.8	4.4	12.8	16.1	5.5	8.7	18.3	12.6	21.2	100.0
2001	1.9	4.5	12.6	14.3	5.4	8.7	18.3	13.2	21.2	100.0

TABLE 12

GENERAL AVIATION TOTAL OPERATIONS
NATIONAL SUMMARY BY REGION, 1983-2001

FISCAL YEAR	TOTAL OPERATIONS IN MILLIONS*					WESTERN-PACIFIC				TOTAL
	ALASKA	CENTRAL	EASTERN	GREAT LAKES	NEW ENGLAND	NORTHWEST MOUNTAIN	SOUTHERN	SOUTHWEST	WESTERN-PACIFIC	
HISTORICAL										
1983	1.6	6.5	14.5	18.1	4.8	11.0	17.2	16.0	17.7	107.5
1984	1.6	6.3	14.5	18.6	5.0	10.5	17.4	16.1	18.6	108.8
1985	1.4	6.3	14.5	18.1	5.4	10.6	18.1	15.6	18.0	108.1
1986	1.4	6.2	14.6	18.4	5.3	10.6	18.1	15.4	18.0	107.9
1987	1.3	5.7	14.1	18.0	5.7	9.4	18.6	14.0	17.6	104.4
FORECAST										
1988	1.3	5.6	14.2	17.6	5.7	9.7	18.8	14.2	17.6	104.7
1989	1.3	5.8	14.5	18.0	5.8	10.0	19.5	14.9	18.2	108.0
1990	1.4	6.0	14.8	18.3	6.0	10.4	20.1	15.5	18.7	111.2
1991	1.4	6.2	15.1	18.5	6.1	10.8	20.7	16.0	19.2	114.0
1992	1.5	6.4	15.4	18.8	6.2	11.1	21.3	16.5	19.8	117.0
1993	1.6	6.6	15.7	19.1	6.3	11.4	21.9	17.0	20.3	119.9
1994	1.6	6.8	16.1	19.4	6.4	11.7	22.6	17.5	20.8	122.8
1995	1.7	7.0	16.4	19.7	6.5	12.0	23.2	18.0	21.3	125.7
1996	1.7	7.1	16.7	19.9	6.6	12.3	23.8	18.5	21.9	128.6
1997	1.8	7.3	17.0	20.2	6.7	12.6	24.5	19.0	22.4	131.5
1998	1.8	7.5	17.3	20.5	6.8	13.0	25.1	19.5	22.9	134.5
1999	1.9	7.7	17.7	20.8	6.9	13.3	25.8	20.1	23.5	137.5
2000	1.9	7.9	18.0	21.0	7.0	13.6	26.5	20.7	24.0	140.6
2001	2.0	8.0	18.3	21.3	7.1	13.5	27.1	21.2	24.6	143.0

* INCLUDES GENERAL AVIATION AIRCRAFT OPERATIONS AT APPROXIMATELY 4,000 AIRPORTS IN THE TERMINAL AREA FORECAST DATA BASE.

TABLE 13

GENERAL AVIATION ITINERANT OPERATIONS
NATIONAL SUMMARY BY REGION, 1983-2001

FISCAL YEAR	ITINERANT OPERATIONS IN MILLIONS *										TOTAL	
	ALASKA	CENTRAL	EASTERN	GREAT LAKES	NEW ENGLAND	NORTHWEST MOUNTAIN	SOUTHERN	SOUTHWEST	WESTERN-PACIFIC			
HISTORICAL												
1983	0.8	3.0	6.1	7.3	2.1	5.3	8.4	8.0	8.6		49.6	
1984	0.8	3.0	6.0	7.6	2.2	5.2	8.5	8.1	9.1		50.3	
1985	0.7	2.9	6.0	7.5	2.3	5.4	9.0	7.8	8.9		50.6	
1986	0.7	2.8	6.1	7.6	2.3	5.3	8.9	7.5	8.9		50.1	
1987	0.7	2.7	6.0	7.6	2.5	4.8	9.0	6.7	8.7		48.6	
FORECAST												
1988	0.7	2.6	6.1	7.5	2.5	4.9	9.1	6.7	8.7		48.8	
1989	0.7	2.8	6.2	7.7	2.6	5.1	9.4	7.1	9.0		50.6	
1990	0.7	2.9	6.4	7.8	2.6	5.4	9.8	7.4	9.4		52.4	
1991	0.8	3.0	6.5	8.0	2.7	5.6	10.1	7.7	9.7		54.0	
1992	0.8	3.1	6.7	8.1	2.8	5.8	10.4	8.0	10.0		55.7	
1993	0.8	3.2	6.8	8.3	2.8	5.9	10.8	8.3	10.3		57.3	
1994	0.8	3.4	6.9	8.4	2.9	6.1	11.1	8.6	10.6		58.9	
1995	0.9	3.5	7.1	8.5	3.0	6.3	11.5	8.9	10.9		60.5	
1996	0.9	3.6	7.2	8.7	3.0	6.5	11.8	9.2	11.2		62.1	
1997	0.9	3.7	7.4	8.8	3.1	6.7	12.2	9.5	11.5		63.8	
1998	1.0	3.8	7.5	9.0	3.1	6.9	12.5	9.8	11.8		65.5	
1999	1.0	3.9	7.7	9.1	3.2	7.1	12.9	10.2	12.1		67.2	
2000	1.0	4.0	7.8	9.2	3.3	7.3	13.3	10.5	12.4		68.9	
2001	1.0	4.1	8.0	9.4	3.3	7.3	13.6	10.8	12.8		70.3	

* INCLUDES GENERAL AVIATION AIRCRAFT OPERATIONS AT APPROXIMATELY 4,000 AIRPORTS IN THE TERMINAL AREA FORECAST DATA BASE.

TABLE 14
 GENERAL AVIATION LOCAL OPERATIONS
 NATIONAL SUMMARY BY REGION, 1983-2001

FISCAL YEAR	ALASKA	CENTRAL	EASTERN	GREAT LAKES	NEW ENGLAND	NORTHWEST MOUNTAIN	SOUTHERN	SOUTHWEST	WESTERN-PACIFIC	TOTAL
LOCAL OPERATIONS IN MILLIONS*										
HISTORICAL										
1983	0.8	3.5	8.4	10.8	2.7	5.7	8.9	8.0	9.1	57.9
1984	0.8	3.4	8.6	11.1	2.8	5.3	9.2	8.0	9.5	58.4
1985	0.7	3.4	8.5	10.6	3.0	5.2	9.3	7.9	9.1	57.5
1986	0.7	3.4	8.4	10.8	3.0	5.2	9.3	7.9	9.1	57.8
1987	0.6	3.0	8.1	10.4	3.2	4.6	9.6	7.3	9.0	55.8
FORECAST										
1988	0.6	3.0	8.1	10.1	3.2	4.8	9.7	7.5	8.9	55.9
1989	0.6	3.1	8.3	10.3	3.3	4.9	10.0	7.8	9.1	57.3
1990	0.7	3.2	8.5	10.4	3.3	5.0	10.3	8.1	9.3	58.7
1991	0.7	3.2	8.6	10.6	3.4	5.2	10.6	8.2	9.5	60.0
1992	0.7	3.3	8.8	10.7	3.4	5.4	10.9	8.4	9.8	61.3
1993	0.7	3.4	8.9	10.8	3.5	5.5	11.1	8.7	10.0	62.6
1994	0.8	3.4	9.1	11.0	3.5	5.6	11.4	8.9	10.2	63.9
1995	0.8	3.5	9.3	11.1	3.6	5.7	11.7	9.1	10.4	65.1
1996	0.8	3.6	9.5	11.3	3.6	5.8	12.0	9.3	10.6	66.4
1997	0.8	3.6	9.6	11.4	3.6	5.9	12.3	9.5	10.9	67.7
1998	0.8	3.7	9.8	11.5	3.7	6.1	12.6	9.7	11.1	69.0
1999	0.9	3.8	10.0	11.7	3.7	6.2	12.9	9.9	11.3	70.4
2000	0.9	3.8	10.2	11.8	3.8	6.3	13.2	10.1	11.6	71.7
2001	0.9	3.9	10.3	12.0	3.8	6.2	13.5	10.3	11.8	72.7

TABLE 15
 GENERAL AVIATION REGIONAL AND STATE GROWTH FACTORS AT NONTOWERED AIRPORTS
 SELECTED YEARS

REGION AND STATE	GROWTH FACTORS FOR GENERAL AVIATION OPERATIONS					
	ITINERANT			LOCAL		
	90/87	95/87	**/87	90/87	95/87	**/87
Alaskan						
Alaska	1.12	1.32	1.52	1.15	1.32	1.50
REGION TOTAL	1.12	1.32	1.52	1.15	1.32	1.50
Central						
Iowa	1.06	1.17	1.28	1.05	1.13	1.21
Kansas	1.11	1.30	1.47	1.10	1.24	1.38
Missouri	1.12	1.22	1.32	1.08	1.14	1.21
Nebraska	1.11	1.28	1.44	1.08	1.18	1.28
REGION TOTAL	1.10	1.23	1.37	1.08	1.17	1.26
Eastern						
Delaware	1.06	1.14	1.21	1.06	1.13	1.20
Maryland	1.08	1.23	1.41	1.07	1.18	1.32
New Jersey	1.03	1.09	1.14	1.05	1.09	1.14
New York	1.06	1.07	1.08	1.03	1.08	1.12
Pennsylvania	1.05	1.13	1.22	1.05	1.12	1.20
Virginia	1.10	1.26	1.44	1.09	1.25	1.44
West Virginia	1.03	1.09	1.13	1.04	1.10	1.13
REGION TOTAL	1.06	1.14	1.23	1.05	1.12	1.20
Great Lakes						
Illinois	1.07	1.18	1.29	1.05	1.10	1.17
Indiana	1.03	1.10	1.16	1.03	1.08	1.13
Michigan	1.08	1.25	1.41	1.04	1.12	1.21
Minnesota	1.07	1.16	1.25	1.06	1.13	1.20
North Dakota	1.06	1.12	1.18	1.05	1.10	1.15
Ohio	1.04	1.09	1.14	1.04	1.09	1.14
South Dakota	1.05	1.10	1.16	1.04	1.09	1.14
Wisconsin	1.03	1.08	1.13	1.04	1.09	1.13
REGION TOTAL	1.05	1.14	1.22	1.04	1.10	1.16
New England						
Connecticut	1.05	1.10	1.15	1.04	1.08	1.13
Massachusetts	1.05	1.12	1.20	1.06	1.11	1.15
Maine	1.04	1.10	1.15	1.04	1.10	1.15
New Hampshire	1.09	1.25	1.49	1.08	1.19	1.30
Rhode Island	1.01	1.06	1.12	1.06	1.10	1.10
Vermont	1.16	1.38	1.41	1.08	1.19	1.29
REGION TOTAL	1.06	1.14	1.23	1.06	1.12	1.17
Northwest Mountain						
Colorado	1.10	1.25	1.41	1.08	1.44	1.60
Idaho	1.10	1.28	1.47	1.02	1.14	1.25
Montana	1.06	1.20	1.35	1.08	1.17	1.25
Oregon	1.10	1.29	1.50	1.11	1.31	1.48
Utah	1.09	1.25	1.46	1.07	1.22	1.40

TABLE 15
 GENERAL AVIATION REGIONAL AND STATE GROWTH FACTORS AT NONTOWERED AIRPORTS
 SELECTED YEARS

REGION AND STATE	GROWTH FACTORS FOR GENERAL AVIATION OPERATIONS					
	ITINERANT			LOCAL		
	90/87	95/87	**/87	90/87	95/87	**/87
Washington	1.12	1.28	1.46	1.07	1.18	1.28
Wyoming	1.04	1.10	1.16	1.04	1.09	1.15
REGION TOTAL	1.10	1.26	1.43	1.07	1.24	1.36
Southern						
Alabama	1.03	1.14	1.24	1.06	1.16	1.27
Florida	1.12	1.31	1.54	1.11	1.25	1.39
Georgia	1.16	1.42	1.68	1.11	1.31	1.52
Kentucky	1.09	1.25	1.44	1.08	1.19	1.31
Mississippi	1.10	1.28	1.47	1.09	1.25	1.43
North Carolina	1.11	1.29	1.49	1.10	1.26	1.44
Puerto Rico	0.66	0.73	0.80	1.06	1.12	1.18
South Carolina	1.12	1.31	1.52	1.10	1.26	1.45
Tennessee	1.08	1.24	1.44	1.06	1.18	1.30
REGION TOTAL	1.11	1.30	1.50	1.09	1.24	1.40
Southwest						
Arkansas	1.11	1.29	1.49	1.10	1.27	1.47
Louisiana	1.07	1.18	1.29	1.05	1.15	1.25
New Mexico	1.07	1.16	1.25	2.55	2.66	2.78
Oklahoma	1.07	1.18	1.30	1.06	1.16	1.28
Texas	1.08	1.19	1.30	1.07	1.18	1.28
REGION TOTAL	1.08	1.20	1.32	1.12	1.23	1.36
Western-Pacific						
Arizona	1.12	1.35	1.63	1.11	1.32	1.52
California	1.05	1.13	1.22	1.06	1.16	1.26
Hawaii	2.54	2.81	3.08	1.07	1.14	1.21
Nevada	1.06	1.16	1.28	1.06	1.17	1.29
South Pacific	1.00	1.00	1.00	1.05	1.11	1.16
REGION TOTAL	1.08	1.18	1.29	1.07	1.18	1.29
NATIONAL TOTAL	1.08	1.20	1.34	1.07	1.18	1.28

NOTE: In this Table, ** refers to the fiscal year 2000.

TABLE 16
 BASED AIRCRAFT *
 NATIONAL SUMMARY BY STATE AND REGION, 1987

REGION/STATE -----	NO. OF AIRCRAFT -----
Alaskan	
Alaska	5221
REGIONAL TOTAL	5221
Central	
Iowa	2184
Kansas	2977
Missouri	3387
Nebraska	1901
REGIONAL TOTAL	10449
Eastern	
District of Columbia	109
Delaware	397
Maryland	2028
New Jersey	3445
New York	4841
Pennsylvania	4259
Virginia	1287
West Virginia	811
REGIONAL TOTAL	17177
Great Lakes	
Illinois	7198
Indiana	3091
Michigan	4902
Minnesota	3651
North Dakota	969
Ohio	5059
South Dakota	720
Wisconsin	3007
REGIONAL TOTAL	28597
New England	
Connecticut	1395
Massachusetts	3166
Maine	867
New Hampshire	1018
Rhode Island	345
Vermont	302
REGIONAL TOTAL	7093
Northwest Mountain	
Colorado	3743
Idaho	2014
Montana	1590
Oregon	3508
Utah	1831

TABLE 16
 BASED AIRCRAFT *
 NATIONAL SUMMARY BY STATE AND REGION, 1987

REGION/STATE	NO. OF AIRCRAFT
Washington	5647
Wyoming	1085
REGIONAL TOTAL	19418
Southern	
Alabama	1906
Florida	10710
Georgia	3058
Kentucky	1452
Mississippi	1591
North Carolina	2610
Puerto Rico	432
South Carolina	1466
Tennessee	2652
Virgin Islands	97
REGIONAL TOTAL	25974
Southwest	
Arkansas	2047
Louisiana	2301
New Mexico	1649
Oklahoma	3440
Texas	15872
REGIONAL TOTAL	253F9
Western-Pacific	
Arizona	5797
California	30955
Hawaii	466
Nevada	1647
South Pacific	55
REGIONAL TOTAL	38920
NATIONAL TOTAL	178158

* INCLUDES GENERAL AVIATION BASED AIRCRAFT AT APPROXIMATELY 4,000 AIRPORTS IN THE TERMINAL AREA FORECAST DATA BASE.

FAA ALASKAN REGION



TABLE 17

AIR CARRIER PASSENGER ENPLANEMENTS
ALASKAN SUMMARY BY STATE, 1983-2001

FISCAL YEAR	ALASKA	REGIONAL TOTAL
ENPLANEMENTS IN THOUSANDS*		
HISTORICAL		
1983	2,197	2,197
1984	2,041	2,041
1985	2,307	2,307
1986	2,093	2,093
1987	1,956	1,956
FORECAST		
1988	1,983	1,983
1989	2,132	2,132
1990	2,292	2,292
1991	2,439	2,439
1992	2,586	2,586
1993	2,735	2,735
1994	2,885	2,885
1995	3,035	3,035
1996	3,123	3,123
1997	3,213	3,213
1998	3,301	3,301
1999	3,389	3,389
2000	3,477	3,477
2001	3,566	3,566

* INCLUDES ENPLANEMENTS AT BOTH TOWER AND
NON-TOWER AIRPORTS FOR ALL CERTIFICATED
ROUTE U.S. DOMESTIC AND INTERNATIONAL
AIR CARRIERS PLUS DATA FOR FOREIGN
FLAG, INTRASTATE, AND SUPPLEMENTAL AIR
CARRIERS. EXCLUDES COMMUTER AND AIR
TAXI ENPLANEMENTS.

TABLE 18

AIR CARRIER OPERATIONS
ALASKAN SUMMARY BY STATE, 1983-2001

FISCAL YEAR	ALASKA	REGIONAL TOTAL
OPERATIONS IN THOUSANDS*		
HISTORICAL		
1983	230	230
1984	256	256
1985	185	185
1986	178	178
1987	176	176
FORECAST		
1988	164	164
1989	168	168
1990	183	183
1991	187	187
1992	192	192
1993	197	197
1994	202	202
1995	207	207
1996	210	210
1997	214	214
1998	218	218
1999	223	223
2000	227	227
2001	231	231

* INCLUDES OPERATIONS AT BOTH TOWER AND NONTOWER AIRPORTS FOR ALL CERTIFICATED ROUTE U.S. DOMESTIC AND INTERNATIONAL AIR CARRIERS PLUS DATA FOR FOREIGN FLAG, INTRASTATE, AND SUPPLEMENTAL AIR CARRIERS. EXCLUDES COMMUTER AND AIR TAXI OPERATIONS.

TABLE 19

ITINERANT OPERATIONS
ALASKAN SUMMARY BY STATE, 1983-2001

FISCAL YEAR	ALASKA	REGIONAL TOTAL
ITINERANT OPERATIONS IN THOUSANDS*		
HISTORICAL		
1983	740	740
1984	812	812
1985	788	788
1986	789	789
1987	798	798
FORECAST		
1988	780	780
1989	816	816
1990	853	853
1991	891	891
1992	930	930
1993	968	968
1994	1,006	1,006
1995	1,044	1,044
1996	1,074	1,074
1997	1,104	1,104
1998	1,135	1,135
1999	1,166	1,166
2000	1,196	1,196
2001	1,227	1,227

*FORECASTED ITINERANT OPERATIONS BASED ON THE NUMBER OF TOWERS AS OF SEPT. 1988

TABLE 20

TOTAL AIRCRAFT OPERATIONS
ALASKAN SUMMARY BY STATE, 1983-2001

FISCAL YEAR	ALASKA	REGIONAL TOTAL
TOTAL OPERATIONS IN THOUSANDS*		
HISTORICAL		
1983	1,094	1,094
1984	1,189	1,189
1985	1,124	1,124
1986	1,100	1,100
1987	1,082	1,082
FORECAST		
1988	1,049	1,049
1989	1,095	1,095
1990	1,143	1,143
1991	1,192	1,192
1992	1,241	1,241
1993	1,290	1,290
1994	1,339	1,339
1995	1,387	1,387
1996	1,427	1,427
1997	1,467	1,467
1998	1,507	1,507
1999	1,547	1,547
2000	1,587	1,587
2001	1,628	1,628

* FORECASTED TOTAL OPERATIONS BASED ON THE NUMBER OF TOWERS AS OF SEPT. 1988.

TABLE 21

INSTRUMENT OPERATIONS
ALASKAN SUMMARY BY STATE, 1983-2001

FISCAL YEAR	ALASKA	REGIONAL TOTAL
INSTRUMENT OPERATIONS IN THOUSANDS*		
HISTORICAL		
1983	222	222
1984	246	246
1985	314	314
1986	363	363
1987	369	369
FORECAST		
1988	366	366
1989	379	379
1990	389	389
1991	399	399
1992	409	409
1993	418	418
1994	428	428
1995	438	438
1996	448	448
1997	458	458
1998	467	467
1999	477	477
2000	487	487
2001	497	497

* FORECASTED INSTRUMENT OPERATIONS BASED ON THE NUMBER OF TOWERS AS OF SEPT. 1988.

REGION-STATE: AAL-AK ANCHORAGE
 CITY: ANCHORAGE

LOCID: MRI FAA TOWER
 AIRPORT: MERRILL FIELD

BASED AIRCRAFT: 1009

(---ENPLANEMENTS (000)---) (---ITINERANT---) (---AIRCRAFT OPERATIONS (000)---) (---LOCAL---) (---TOTAL OPS. (000)---) INST. OPS. (000)

YEAR	AIR CARR.	AIR TAXI	COMM.	TOTAL	AIR CARR.	AT + COMM.	GA	MIL	TOTAL	GA	MIL	TOTAL	TOTAL OPS.	INST. OPS.
ACTUAL														
1983	5	3	0	8	9	112	0	121	211	0	211	331	3	
1984	1	1	0	2	12	121	0	133	242	0	242	374	4	
1985	1	1	0	2	12	116	0	128	207	0	207	334	3	
1986	1	1	0	2	17	106	0	122	179	0	179	301	3	
1987	10	10	0	20	16	103	0	119	161	0	162	281	3	
FORECAST														
1989	12	14	14	40	12	97	109	152	152	152	152	261	3	
1990	14	15	15	44	13	101	114	158	158	158	158	272	3	
1991	15	17	17	49	14	105	118	164	164	164	164	282	3	
1992	17	19	19	55	15	108	123	170	170	170	170	293	3	
1993	19	22	22	63	15	112	128	176	176	176	176	304	4	
1994	22	24	24	70	16	116	133	182	182	182	182	315	4	
1995	24	24	24	72	17	120	137	189	189	189	189	326	4	
2000	43	62	62	167	21	140	161	219	219	219	219	381	5	
2005	62	62	62	186	25	160	185	250	250	250	250	435	5	

COMMENTS:

REGION-STATE: AAL-AK ANCHORAGE
 CITY: ANCHORAGE

LOCID: LHD FAA TOWER
 AIRPORT: LAKE HOOD SEAPLANE BASE

BASED AIRCRAFT: 760

(---ENPLANEMENTS (000)---) (---ITINERANT---) (---AIRCRAFT OPERATIONS (000)---) (---LOCAL---) (---TOTAL OPS. (000)---) INST. OPS. (000)

YEAR	AIR CARR.	AIR TAXI	COMM.	TOTAL	AIR CARR.	AT + COMM.	GA	MIL	TOTAL	GA	MIL	TOTAL	TOTAL OPS.	INST. OPS.
ACTUAL														
1983	12	11	0	23	14	61	75	11	11	11	11	86	86	
1984	11	9	9	29	15	66	81	11	11	11	11	92	92	
1985	9	5	5	19	15	66	81	16	16	16	16	97	97	
1986	5	0	0	5	14	64	78	15	15	15	15	93	93	
1987	0	0	0	0	12	67	79	9	9	9	9	88	88	
FORECAST														
1989	1	1	1	3	13	68	81	9	9	9	9	90	90	
1990	1	1	1	3	14	71	85	10	10	10	10	95	95	
1991	1	1	1	3	14	75	89	10	10	10	10	100	100	
1992	1	1	1	3	14	79	93	11	11	11	11	104	104	
1993	1	1	1	3	15	83	97	12	12	12	12	109	109	
1994	1	1	1	3	15	86	101	12	12	12	12	114	114	
1995	1	1	1	3	15	90	105	13	13	13	13	118	118	
2000	1	1	1	3	16	104	120	14	14	14	14	134	134	
2005	1	1	1	3	17	118	135	15	15	15	15	150	150	

COMMENTS: CONTROLLED BY ANCHORAGE TRACON :ANG.

REGION-STATE: AAL-AK ANCHORAGE
 CITY: ANCHORAGE
 LOCID: ANC
 AIRPORT: ANCHORAGE INTL
 FAA TOWER
 BASED AIRCRAFT: 475

(---ENPLANEMENTS (000)---)
 (---ITINERANT---) (---AIRCRAFT OPERATIONS (000)---) (---LOCAL---)
 (---AIR CARR.---) (---AT + COMM.---) (---GA---) (---MIL---) (---TOTAL---) (---TOTAL OPS.---) (---INST. OPS. (000)---)

YEAR	AIR CARR.	AIR TAXI	COMM.	TOTAL	AIR CARR.	AT + COMM.	GA	MIL	TOTAL	GA	MIL	TOTAL	TOTAL OPS.	INST. OPS. (000)
1983	1207	2	146	1354	75	60	60	2	197	21	0	22	219	144
1984	1182	1	125	1307	92	61	65	3	221	21	0	21	242	164
1985	1430	4	181	1615	77	64	63	2	205	13	0	13	219	233
1986	1270	0	167	1437	77	65	67	3	212	13	0	13	225	290
1987	1195	6	155	1356	78	71	51	3	203	13	0	13	216	294
FORECAST														
1989	1276	8	164	1448	88	62	48	3	201	11	0	11	212	295
1990	1376	9	168	1553	89	64	51	3	207	11	0	11	218	301
1991	1475	9	172	1657	91	66	54	3	213	11	0	12	225	307
1992	1574	10	177	1761	92	68	56	3	219	12	0	12	231	313
1993	1674	10	181	1865	94	71	59	3	225	12	0	12	237	319
1994	1773	11	185	1969	95	73	61	3	232	12	0	12	244	325
1995	1872	11	190	2073	96	75	64	3	238	12	0	12	250	331
2000	2061	14	204	2279	102	80	77	3	262	13	0	13	275	361
2005	2251	16	218	2485	108	85	90	3	286	14	0	14	300	390

COMMENTS: ARSA EST 12/85; TOWER LEVEL 4; TERMINAL RADAR APP CONT WITH CAB.

REGION-STATE: AAL-AK ANDREAFSKY / ST MARYS/
 CITY: ANDREAFSKY / ST MARYS
 LOCID: KSM
 AIRPORT: ST MARYS
 NONTOWERED
 BASED AIRCRAFT: 17

(---ENPLANEMENTS (000)---)
 (---ITINERANT---) (---AIRCRAFT OPERATIONS (000)---) (---LOCAL---)
 (---AIR CARR.---) (---AT + COMM.---) (---GA---) (---MIL---) (---TOTAL---) (---TOTAL OPS.---) (---INST. OPS. (000)---)

YEAR	AIR CARR.	AIR TAXI	COMM.	TOTAL	AIR CARR.	AT + COMM.	GA	MIL	TOTAL	GA	MIL	TOTAL	TOTAL OPS.	INST. OPS. (000)
1983	8	1	1	10	9	5	3	0	17	1	0	1	18	18
1984	2	1	6	8	10	5	3	0	17	1	0	1	18	18
1985	1	0	13	14	5	5	3	0	8	1	0	1	9	9
1986	1	0	15	16	1	5	3	0	9	1	0	1	10	10
1987	2	0	19	21	5	5	3	0	8	1	0	1	9	9
FORECAST														
1989	10	1	22	22	10	6	4	0	10	1	0	1	11	11
1990	10	1	23	33	10	7	5	0	21	1	0	1	23	23
1991	10	1	23	34	10	7	5	0	22	1	0	1	24	24
1992	11	1	24	34	10	7	6	0	23	1	0	1	25	25
1993	11	1	24	35	11	8	6	0	24	1	0	1	26	26
1994	11	1	25	36	11	8	6	0	25	1	0	1	26	26
1995	11	1	25	37	11	8	7	0	26	1	0	1	28	28
2000	13	1	28	40	11	9	8	0	28	1	0	1	30	30
2005	14	1	30	44	11	10	9	0	30	2	0	2	32	32

COMMENTS:

REGION-STATE: AAL-AK ANIAK
 CITY: ANIAK
 LOCID: ANI
 AIRPORT: ANIAK
 NONTOWERED
 BASED AIRCRAFT: 30

YEAR	ENPLANEMENTS (000)			AIRCRAFT OPERATIONS (000)			AIRCRAFT OPERATIONS (000)			INST. OPS. (000)	
	AIR CARR.	AIR TAXI	COMM.	TOTAL	AIR CARR.	MIL	TOTAL	GA	MIL		TOTAL
1983	4	0		4	5	7	17	1	0	1	18
1984	2	0	3	5	5	7	17	1	0	1	19
1985			7	7	1	7	13	1		1	14
1986	1		15	16	1	7	13	1		1	14
1987	2		14	16	1	7	13	1		1	14
FORECAST											
1989			16	16	7	7	13	1		1	14
1990			17	17	7	6	13	1		1	14
1991			17	17	7	7	14	1		1	15
1992			18	18	7	7	14	1		1	15
1993			18	18	7	7	14	1		1	15
1994			19	19	7	7	14	1		1	16
1995			19	19	7	7	15	1		1	16
2000			22	22	8	9	16	1		1	18
2005			24	24	8	10	18	2		2	20

COMMENTS:

REGION-STATE: AAL-AK BARROW
 CITY: BARROW
 LOCID: BRW
 AIRPORT: WILEY POST-WILL ROGERS MEM
 NONTOWERED
 BASED AIRCRAFT: 31

YEAR	ENPLANEMENTS (000)			AIRCRAFT OPERATIONS (000)			AIRCRAFT OPERATIONS (000)			INST. OPS. (000)	
	AIR CARR.	AIR TAXI	COMM.	TOTAL	AIR CARR.	MIL	TOTAL	GA	MIL		TOTAL
1983	23		4	28	3	4	9	3	0	3	12
1984	20		9	30	3	4	9	3	0	3	12
1985	21	0	6	27	3	4	9	3		3	12
1986	20		10	29	4	5	12	4		4	16
1987	19	0	14	33	4	7	13	3		3	16
FORECAST											
1989	21		15	36	4	8	14	3		3	17
1990	22		16	38	4	8	14	3		3	17
1991	23		16	39	5	8	14	3		3	17
1992	24		17	41	5	8	15	3		3	18
1993	24		18	42	5	8	15	3		3	18
1994	25		18	44	5	9	15	3		3	19
1995	26		19	45	5	9	16	3		3	19
2000	32		22	54	5	10	17	4		4	21
2005	38		25	63	6	11	19	4		4	23

COMMENTS:

REGION-STATE: AAL-AK CITY: BETHEL		LOCID: BET AIRPORT: BETHEL		FAA TOWER		BASED AIRCRAFT: 140	
(-ENPLANEMENTS (000)-)		AIRCRAFT OPERATIONS (000)		(-LOCAL-)		INST. OPS. (000)	
AIR CARR.	AIR TAXI	AIR CARR.	AT + COMM.	GA	MIL	TOTAL	TOTAL OPS.
45	1	10	25	10	1	46	50
21	0	4	61	10	1	76	81
25	0	6	60	12	1	79	83
32	1	4	69	10	2	84	89
25	3	4	73	11	1	90	99
FORECAST							
28	0	4	54	36	1	95	101
29	0	4	56	36	1	98	104
30	0	5	58	36	1	100	106
31	0	5	60	36	1	102	109
32	0	5	62	37	1	105	111
34	0	5	64	37	1	107	114
35	0	6	66	37	1	110	117
43	0	7	76	38	1	122	129
50	0	8	85	40	1	134	142
COMMENTS:							

REGION-STATE: AAL-AK CITY: BIRCHWOOD		LOCID: Z15 AIRPORT: BIRCHWOOD		NONTOWERED		BASED AIRCRAFT: 282	
(-ENPLANEMENTS (000)-)		AIRCRAFT OPERATIONS (000)		(-LOCAL-)		INST. OPS. (000)	
AIR CARR.	AIR TAXI	AIR CARR.	AT + COMM.	GA	MIL	TOTAL	TOTAL OPS.
0	0	2	2	5	0	6	56
0	0	2	2	5	0	6	56
0	0	2	2	5	0	6	56
0	0	2	2	5	0	6	56
FORECAST							
2	2	2	2	10	0	12	75
2	2	2	2	13	0	15	84
2	2	2	2	14	0	15	87
2	2	2	2	14	0	16	89
2	2	2	2	15	0	16	92
2	2	2	2	15	0	17	95
2	2	2	2	16	0	17	98
3	3	2	2	19	0	22	114
4	4	2	2	23	0	26	137
COMMENTS:							

REGION-STATE: AAL-AK COLD BAY
 CITY: COLD BAY
 LOCID: CDB NONTOWERED
 AIRPORT: GOLD BAY
 BASED AIRCRAFT: 13

YEAR	AAL-AK COLD BAY			AIRCRAFT OPERATIONS (000)			AIRCRAFT OPERATIONS (000)			INST. OPS. (000)
	AIR CARR.	AIR TAXI	COMM.	TOTAL	AIR CARR.	MIL	TOTAL	GA	MIL	
1983	9	0	1	10	2	0	4	0	0	4
1984	11		1	12	2	0	4	0	0	4
1985	11		2	13	2	0	4	0	0	4
1986	7	0	2	9	1	0	7	2	2	9
1987	6	0	2	7	1	0	3	0	0	4
FORECAST										
1989	6		2	8	1	0	7	2	2	9
1990	7		2	9	1	0	7	2	2	9
1991	7		2	9	1	0	7	2	2	9
1992	8		2	10	1	0	7	2	2	10
1993	8		2	10	1	0	7	2	2	10
1994	8		2	11	2	0	8	2	2	10
1995	9		2	11	2	0	8	2	2	10
2000	10		3	14	2	0	9	3	3	12
2005	12		4	16	2	0	10	3	3	13

COMMENTS:

REGION-STATE: AAL-AK CORDOVA
 CITY: CORDOVA
 LOCID: CDV NONTOWERED
 AIRPORT: CORDOVA-MILE 13
 BASED AIRCRAFT: 21

YEAR	AAL-AK CORDOVA			AIRCRAFT OPERATIONS (000)			AIRCRAFT OPERATIONS (000)			INST. OPS. (000)
	AIR CARR.	AIR TAXI	COMM.	TOTAL	AIR CARR.	MIL	TOTAL	GA	MIL	
1983	12		0	12	1	1	5	5	1	10
1984	10	0	2	13	2	1	6	5	1	11
1985	13		2	15	2	1	8	5	5	12
1986	12		6	18	2	1	6	4	4	10
1987	13	2	7	22	2	1	8	5	5	12
FORECAST										
1989	14		8	22	2	1	6	4	4	10
1990	14		9	23	2	1	6	4	4	11
1991	15		9	24	2	1	7	5	5	11
1992	16		10	25	2	1	7	5	5	12
1993	16		10	26	2	1	7	5	5	12
1994	17		10	28	2	1	8	5	5	13
1995	18		11	29	2	1	8	5	5	13
2000	21		13	34	3	1	9	6	6	16
2005	25		15	40	3	1	11	7	7	18

COMMENTS:

REGION-STATE: AAL-AK CITY: DEADHORSE		LOCID: SCC AIRPORT: DEADHORSE		DECOMMISSIONED		BASED AIRCRAFT: 13	
(-ENPLANEMENTS (000)-)		AIRCRAFT OPERATIONS (000)		(-LOCAL-)		INST. OPS. (000)	
AIR CARR.	AIR TAXI	AT + COMM.	GA	MIL	TOTAL	AIR CARR.	TOTAL OPS.
87	0	20	8	0	34	0	34
88	0	18	8	0	32	0	33
75	0	14	12	0	32	0	33
49	1	7	7	0	21	1	22
29	0	3	8	0	15	1	16
FORECAST							
33	0	10	8	0	17	1	18
35	0	10	9	0	18	1	19
37	0	10	9	0	19	1	20
39	0	11	10	0	20	1	21
41	0	11	10	0	20	1	21
43	1	11	11	0	21	1	22
45	1	12	11	0	22	1	23
2000	54	1	14	0	26	2	28
2005	63	1	16	0	30	2	32
COMMENTS:							

REGION-STATE: AAL-AK CITY: DILLINGHAM		LOCID: DLG AIRPORT: DILLINGHAM		NONTOWERED		BASED AIRCRAFT: 76	
(-ENPLANEMENTS (000)-)		AIRCRAFT OPERATIONS (000)		(-LOCAL-)		INST. OPS. (000)	
AIR CARR.	AIR TAXI	AT + COMM.	GA	MIL	TOTAL	AIR CARR.	TOTAL OPS.
16	0	5	56	0	63	1	64
12	1	6	50	0	59	2	61
17	0	8	45	0	60	6	66
17	0	9	46	0	61	4	65
14	0	44	9	0	59	3	62
FORECAST							
16	49	45	9	0	60	3	63
17	52	46	9	0	61	3	65
18	54	47	10	0	63	3	66
18	57	48	10	0	64	3	67
19	59	49	10	0	65	4	69
20	62	50	10	0	66	4	70
21	64	51	10	0	68	4	71
2000	26	77	11	0	74	4	78
2005	30	90	12	0	80	5	85
COMMENTS:							

REGION-STATE: AAL-AK CITY: DUTCH HARBOR		LOCID: DUTCH HARBOR		NONTOWERED		BASED AIRCRAFT: 1	
(-ENPLANEMENTS (000)-)		AIRCRAFT OPERATIONS (000)		(-LOCAL-)		INST. OPS. (000)	
AIR CARR.	AIR TAXI	AT + COMM.	AIR CARR.	MIL	TOTAL	TOTAL	TOTAL
6	0	7	12	0	1	1	1
4	3	0	6	0	1	1	1
12	0	1	13	0	3	3	3
7	1	1	11	0	3	3	3
14	0	2	16	0	2	2	2
FORECAST							
18	0	2	21	0	2	2	2
21	0	3	23	0	2	2	2
25	0	3	27	0	3	3	3
29	0	3	31	0	3	3	3
32	0	3	35	1	3	3	3
36	0	3	39	1	4	4	4
40	0	3	44	1	4	4	4
2000	60	4	64	2	6	6	6
2005	79	5	84	3	7	7	7

COMMENTS:

REGION-STATE: AAL-AK CITY: FAIRBANKS		LOCID: FAIRBANKS INTL		FAA TOWER		BASED AIRCRAFT: 634	
(-ENPLANEMENTS (000)-)		AIRCRAFT OPERATIONS (000)		(-LOCAL-)		INST. OPS. (000)	
AIR CARR.	AIR TAXI	AT + COMM.	AIR CARR.	MIL	TOTAL	TOTAL	TOTAL
272	0	11	283	14	87	51	138
238	0	13	251	17	80	42	122
251	0	23	274	19	74	38	112
224	2	31	257	22	79	47	126
200	2	40	242	23	78	45	123
FORECAST							
232	4	45	281	30	86	45	132
247	4	48	298	31	90	46	137
262	4	50	316	32	94	47	142
277	4	53	333	32	98	48	146
294	4	55	354	32	102	49	151
312	4	58	374	34	106	50	156
330	4	60	394	35	110	51	161
2000	419	73	496	41	127	56	184
2005	508	85	598	47	145	61	206

COMMENTS: TERMINAL RADAR APPROACH CONTROL WITH GAB.

REGION-STATE: AAL-AK CITY: GALENA		LOCID: GAL AIRPORT: GALENA		PRIVATE		BASED AIRCRAFT: 43	
(-ENPLANEMENTS (000)-)		(-AIRCRAFT OPERATIONS (000)-)		(-LOCAL-)		INST. OPS. (000)	
AIR CARR.	AIR TAXI COMM.	TOTAL	AIR CARR.	AT + COMM.	GA	MIL	TOTAL
7	2	8	6	32	24	3	23
1	7	9	6	32	24	3	23
0	8	8	1	33	24	3	23
0	13	13	1	32	24	6	20
1	15	17	1	33	24	6	20
FORECAST							
1	2	20	1	37	25	6	21
1	2	21	1	38	26	6	22
1	2	22	1	40	26	6	22
1	2	24	1	42	27	6	23
1	2	25	1	44	28	6	23
1	2	26	1	46	29	6	24
1	3	28	1	49	30	6	25
2000	3	34	1	62	35	6	29
2005	4	41	1	75	39	6	33
COMMENTS:							

REGION-STATE: AAL-AK CITY: GULKANA		LOCID: GKN AIRPORT: GULKANA		NONTOWERED		BASED AIRCRAFT: 37	
(-ENPLANEMENTS (000)-)		(-AIRCRAFT OPERATIONS (000)-)		(-LOCAL-)		INST. OPS. (000)	
AIR CARR.	AIR TAXI COMM.	TOTAL	AIR CARR.	AT + COMM.	GA	MIL	TOTAL
0	0	0	10	16	6	0	5
1	1	2	10	16	6	0	5
2	2	4	4	17	6	1	5
2	2	4	4	7	2	1	2
FORECAST							
0	2	2	2	5	2	1	2
0	2	2	2	5	2	1	2
0	2	2	2	5	2	1	2
0	2	2	2	6	2	1	2
0	3	3	3	6	3	1	3
0	3	3	3	7	3	1	3
2000	3	3	3	8	4	1	3
2005	4	4	4	10	5	1	4
COMMENTS:							

REGION-STATE: AAL-AK
 CITY: GUSTAVUS
 LOCID: GST
 AIRPORT: GUSTAVUS
 NONTOWERED
 BASED AIRCRAFT: 4

YEAR ACTUAL	ENPLANEMENTS (000)			AIR CARR.	AIR TAXI	COMM.	TOTAL	AIR CARR.	AT + COMM.	AIRCRAFT OPERATIONS (000)			TOTAL OPS.	INST. OPS. (000)
	AIR CARR.	AIR TAXI	COMM.							ITINERANT	GA	MIL		
1983	8		0	8		0	8	0	3	2	0	0	5	
1984	7		1	8		0	8	0	3	2	0	0	5	
1985	5	2	2	9		0	9	0	4	2	0	0	6	
1986	7	1	2	10		0	10	0	3	2	0	0	5	
1987	6	3	5	14		1	14	0	4	2	0	0	6	
FORECAST														
1989	6	3	6	15		1	15	0	4	2	0	0	7	
1990	6	3	6	16		1	16	0	4	2	0	0	7	
1991	6	3	7	16		1	16	0	4	2	0	0	7	
1992	7	4	7	17		1	17	0	4	2	0	0	8	
1993	7	4	7	18		1	18	0	5	2	0	0	8	
1994	7	4	8	18		1	18	0	5	2	0	0	8	
1995	7	4	8	19		1	19	0	5	2	0	0	8	
2000	7	4	10	21		1	21	0	7	3	0	0	10	
2005	7	5	12	24		1	24	0	8	3	0	0	12	

COMMENTS:

REGION-STATE: AAL-AK
 CITY: HAINES
 LOCID: HNS
 AIRPORT: HAINES
 NONTOWERED
 BASED AIRCRAFT: 30

YEAR ACTUAL	ENPLANEMENTS (000)			AIR CARR.	AIR TAXI	COMM.	TOTAL	AIR CARR.	AT + COMM.	AIRCRAFT OPERATIONS (000)			TOTAL OPS.	INST. OPS. (000)
	AIR CARR.	AIR TAXI	COMM.							ITINERANT	GA	MIL		
1983	5		5	5		1	5	0	1	4	2	2	7	
1984	6		6	6		1	6	0	1	4	2	2	7	
1985	10	7	10	17		8	17	0	8	4	2	2	14	
1986	9		9	9		8	9	0	8	4	2	2	14	
1987	11	12	11	23		1	23	0	1	4	2	2	7	
FORECAST														
1989	12	14	12	26		1	26	0	1	4	2	2	7	
1990	13	14	13	27		1	27	0	1	4	2	2	8	
1991	13	14	13	28		1	28	0	1	4	2	2	8	
1992	14	14	14	28		1	28	0	1	5	2	2	8	
1993	15	15	15	29		1	29	0	1	5	2	2	8	
1994	15	15	15	30		1	30	0	1	5	2	2	9	
1995	15	15	16	31		1	31	0	1	5	2	2	9	
2000	17	17	19	36		2	36	0	2	6	3	3	10	
2005	18	18	22	40		2	40	0	2	7	3	3	12	

COMMENTS:

REGION-STATE: AAL-AK CITY: HOMER		LOCID: HOM AIRPORT: HOMER		NONTOWERED		BASED AIRCRAFT: 91					
(---ENPLANEMENTS (000)---)		(---ITINERANT---)		(---AIRCRAFT OPERATIONS (000)---)		(---LOCAL---)					
YEAR	AIR CARR.	AIR TAXI	COMM.	TOTAL	AIR CARR.	AT + COMM.	GA	MIL	TOTAL	TOTAL OPS.	INST. OPS. (000)
1983	0	0	30	30	0	21	5	0	26	6	32
1984	0	0	27	27	0	21	5	0	26	6	32
1985	0	2	33	35	0	24	5	0	29	6	35
1986	0	0	32	33	0	21	11	0	32	12	44
1987	0	0	22	22	0	24	7	0	31	12	43
FORECAST											
1989	0	0	26	26	0	26	6	0	32	12	44
1990	0	0	28	28	0	28	6	0	34	12	46
1991	0	0	30	30	0	30	6	0	36	13	49
1992	0	0	32	32	0	31	6	0	38	13	51
1993	0	0	34	34	0	33	6	0	40	13	53
1994	0	0	36	36	0	35	6	0	42	13	55
1995	0	0	38	38	0	37	6	0	44	14	57
2000	0	0	49	49	0	49	7	0	55	15	70
2005	0	0	60	60	0	60	8	0	68	16	84
COMMENTS:											

REGION-STATE: AAL-AK CITY: ILLIAMNA		LOCID: ILI AIRPORT: ILLIAMNA		NONTOWERED		BASED AIRCRAFT: 15					
(---ENPLANEMENTS (000)---)		(---ITINERANT---)		(---AIRCRAFT OPERATIONS (000)---)		(---LOCAL---)					
YEAR	AIR CARR.	AIR TAXI	COMM.	TOTAL	AIR CARR.	AT + COMM.	GA	MIL	TOTAL	TOTAL OPS.	INST. OPS. (000)
1983	4	0	0	4	2	4	2	0	7	10	17
1984	0	0	1	1	2	4	2	0	8	10	17
1985	0	0	1	1	0	4	2	0	6	10	16
1986	0	0	5	5	0	4	2	0	6	8	14
1987	0	0	4	4	0	4	2	0	6	10	16
FORECAST											
1989	0	0	4	4	0	5	2	0	7	11	18
1990	0	0	4	4	0	5	2	0	7	12	19
1991	0	0	5	5	0	5	2	0	7	13	20
1992	0	0	5	5	0	5	2	0	7	14	21
1993	0	0	5	5	0	6	2	0	8	15	23
1994	0	0	5	5	0	6	2	0	8	16	24
1995	0	0	5	5	0	6	2	0	8	17	25
2000	0	0	6	6	0	8	2	0	10	21	32
2005	0	0	7	7	0	10	3	0	12	26	38
COMMENTS:											

REGION-STATE: AAL-AK
CITY: JUNEAU

LOCID: JNU
AIRPORT: JUNEAU INTL

FAA TOWER
BASED AIRCRAFT: 149

(---ENPLANEMENTS (000)---)

(---ITINERANT---AIRCRAFT OPERATIONS (000)---LOCAL---)

YEAR	AIR CARR.	AIR TAXI	COMM.	TOTAL	AIR CARR.	AT + COMM.	GA	MIL	TOTAL	GA	MIL	TOTAL	TOTAL OPS.	INST. OPS. (000)
ACTUAL														
1983	163		12	174	6	39	21	1	68	21	1	22	90	8
1984	165	0	17	182	7	46	24	1	78	24	1	25	102	9
1985	164	17	30	210	6	56	21	1	84	24	0	20	109	8
1986	164	3	31	198	7	61	20	1	89	19	0	18	109	9
1987	158	30	81	269	7	67	19	1	94	18	1	18	112	9
FORECAST														
1989	174	33	89	295	7	79	18	1	105	22	0	23	128	9
1990	183	34	92	309	8	83	18	1	110	24	0	24	135	10
1991	191	36	96	323	8	87	19	1	116	26	0	26	142	11
1992	200	37	100	338	9	92	20	1	121	28	0	28	149	11
1993	208	38	104	350	9	96	20	1	127	29	0	30	157	12
1994	215	40	108	363	10	100	21	1	133	31	0	32	164	13
1995	223	41	112	376	10	104	22	1	138	33	0	33	172	13
2000	255	48	131	434	12	127	26	1	166	38	0	38	205	16
2005	287	55	150	492	14	150	30	1	195	43	0	43	238	19

COMMENTS:

REGION-STATE: AAL-AK
CITY: KENAI

LOCID: ENA
AIRPORT: KENAI MUNI

FAA TOWER
BASED AIRCRAFT: 85

(---ENPLANEMENTS (000)---)

(---ITINERANT---AIRCRAFT OPERATIONS (000)---LOCAL---)

YEAR	AIR CARR.	AIR TAXI	COMM.	TOTAL	AIR CARR.	AT + COMM.	GA	MIL	TOTAL	GA	MIL	TOTAL	TOTAL OPS.	INST. OPS. (000)
ACTUAL														
1983	12	0	97	109	12	35	20	1	68	13	2	15	83	8
1984	13	2	98	114	34	15	21	1	71	13	2	16	87	11
1985		1	124	125	30	15	22	1	68	14	2	16	83	12
1986		0	91	92	26	13	21	1	60	15	2	17	77	10
1987		3	83	86	26	14	19	1	61	13	2	15	75	10
FORECAST														
1989		3	90	93	0	33	20	1	54	16	2	17	71	10
1990		3	93	96	0	35	21	1	57	16	2	17	74	11
1991		3	96	100	0	36	22	1	59	16	2	17	77	11
1992		4	100	103	0	38	23	1	62	16	2	18	80	12
1993		4	103	107	0	40	24	1	65	16	2	18	83	12
1994		4	106	110	0	41	26	1	68	16	2	18	86	13
1995		4	110	114	0	43	27	1	71	16	2	18	89	13
2000		5	122	126	0	52	29	1	81	18	2	20	101	16
2005		5	134	139	0	60	31	1	92	20	2	21	113	18

COMMENTS:

REGION-STATE: AAL-AK KETCHIKAN
 CITY: KETCHIKAN
 LOCID: KTN NONTOWERED
 AIRPORT: KETCHIKAN INTL
 BASED AIRCRAFT: 11

YEAR	AAL-AK KETCHIKAN (000)			KETCHIKAN INTL (000)			AIRCRAFT OPERATIONS (000)			INST. OPS. (000)
	AIR CARR.	AIR TAXI	COMM.	AIR CARR.	AIR TAXI	COMM.	GA	MIL	TOTAL	
1983	73	1	11	5	4	4	10	0	19	19
1984	73	1	21	5	4	4	10	0	19	19
1985	71	9	22	5	6	6	10	0	21	21
1986	74	6	27	5	8	8	13	0	27	27
1987	73	4	14	5	6	6	13	0	25	34
FORECAST										
1989	78	4	16	6	6	6	15	0	27	36
1990	81	5	17	6	7	7	16	0	28	37
1991	84	5	18	6	7	7	16	0	29	38
1992	87	5	18	6	7	7	16	0	29	39
1993	91	5	19	6	7	7	16	0	30	40
1994	95	6	20	6	7	7	17	0	30	40
1995	98	6	21	6	7	7	17	0	31	41
2000	120	8	27	7	8	8	19	0	33	44
2005	141	9	33	7	8	8	20	0	36	48

COMMENTS:

REGION-STATE: AAL-AK KING SALMON
 CITY: KING SALMON
 LOCID: AKN FAA TOWER
 AIRPORT: KING SALMON
 BASED AIRCRAFT: 35

YEAR	AAL-AK KING SALMON (000)			KING SALMON (000)			AIRCRAFT OPERATIONS (000)			INST. OPS. (000)
	AIR CARR.	AIR TAXI	COMM.	AIR CARR.	AIR TAXI	COMM.	GA	MIL	TOTAL	
1983	22	1	7	2	20	20	18	2	42	8
1984	16	1	5	3	20	20	15	2	39	9
1985	22	1	2	3	20	20	14	2	39	7
1986	20	1	9	2	20	20	14	1	38	10
1987	17	1	15	5	22	22	13	2	41	10
FORECAST										
1989	23		0	5	25	25	14	2	46	11
1990	26		22	5	28	28	15	2	50	12
1991	28		24	6	30	30	16	2	54	12
1992	29		27	6	33	33	17	2	58	13
1993	31		29	6	36	36	18	2	62	13
1994	33		31	7	38	38	19	2	66	14
1995	35		34	7	41	41	20	2	70	14
2000	48		39	8	47	47	25	2	82	17
2005	61		44	9	53	53	30	2	94	19

COMMENTS:

REGION-STATE: AAL-AK
CITY: KODIAK

LOCID: ADQ
AIRPORT: KODIAK

FAA TOWER

BASED AIRCRAFT: 33

(---ENPLANEMENTS (000)---)

(---ITINERANT---AIRCRAFT OPERATIONS (000)---LOCAL---)

INST.
OPS.
(000)

YEAR	AIR CARR.	AIR TAXI	COMM.	TOTAL	AIR CARR.	AT + COMM.	GA	MIL	TOTAL	GA	MIL	TOTAL	TOTAL OPS.	INST. OPS. (000)
ACTUAL														
1983	43	1	20	64	10	14	9	4	37	4	8	12	49	8
1984	36	0	7	43	4	20	4	5	32	4	8	11	44	7
1985	42	0	8	51	4	17	5	6	31	5	8	13	44	7
1986	42	0	7	49	3	17	5	5	29	4	8	12	41	6
1987	42	0	19	61	2	22	5	6	35	4	7	11	46	8
FORECAST														
1989	55		21	76	3	24	7	5	39	5	8	13	52	7
1990	63		23	85	4	26	9	5	43	6	8	13	57	8
1991	66		24	89	4	27	11	5	47	6	8	14	61	9
1992	69		25	94	5	29	13	5	52	7	8	14	66	10
1993	72		26	98	5	31	15	5	56	7	8	15	71	10
1994	75		27	102	6	32	17	5	60	8	8	15	75	11
1995	78		28	106	6	34	19	5	64	8	8	16	80	12
2000	94		34	128	6	40	23	5	74	10	8	18	92	15
2005	109		40	149	7	46	27	5	85	12	8	20	105	17

COMMENTS:

REGION-STATE: AAL-AK
CITY: KOTZEBUE

LOCID: OTZ
AIRPORT: RALPH WIEN MEMORIAL

NONTOWERED

BASED AIRCRAFT: 66

(---ENPLANEMENTS (000)---)

(---ITINERANT---AIRCRAFT OPERATIONS (000)---LOCAL---)

INST.
OPS.
(000)

YEAR	AIR CARR.	AIR TAXI	COMM.	TOTAL	AIR CARR.	AT + COMM.	GA	MIL	TOTAL	GA	MIL	TOTAL	TOTAL OPS.	INST. OPS. (000)
ACTUAL														
1983	32	1	0	34	10	20	30	1	60	7	1	8	68	
1984	24	0	5	29	10	20	30	1	60	7	1	8	68	
1985	25	0	4	29	10	22	30	1	63	7	1	7	70	
1986	24	1	22	47	10	20	10	1	41	5	5	5	46	
1987	24	3	28	55	3	32	10	1	46	4	4	4	50	
FORECAST														
1989	27	4	30	61	3	32	11	1	47	4	4	4	51	
1990	29	4	32	64	3	33	11	1	48	4	4	4	53	
1991	31	4	33	68	3	33	12	1	50	5	5	5	54	
1992	33	4	34	71	4	34	12	1	51	5	5	5	55	
1993	34	5	35	74	4	34	13	1	52	5	5	5	57	
1994	36	5	37	77	4	35	14	1	53	5	5	5	58	
1995	38	5	38	81	4	35	14	1	54	5	5	5	60	
2000	46	8	44	98	4	38	17	1	60	6	6	6	66	
2005	55	10	50	115	5	40	20	1	66	7	7	7	73	

COMMENTS:

REGION-STATE: AAL-AK
CITY: MCGRATH

LOCID: MCG
AIRPORT: MCGRATH

NONTOWERED

BASED AIRCRAFT: 65

(---ENPLANEMENTS (000)---)

YEAR	AIR CARR.		AIR TAXI	COMM.	TOTAL	AIR CARR.	AT + COMM.	AIRCRAFT OPERATIONS (000)			MIL	TOTAL	TOTAL OPS.	INST. OPS. (000)
	ACTUAL	1983						1984	1985	1986				
1983	3	0	0	0	3	2	12	65	0	79	0	20	99	
1984	1	0	0	0	1	2	2	14	0	18	0	2	20	
1985	0	0	0	0	0	2	2	14	0	16	0	1	17	
1986		2	5	7	14	2	2	14	0	16	0	1	17	
1987		2	6	8	16	2	2	14	0	16	0	1	17	
FORECAST														
1989		2	6	8	18	2	2	15	0	18	0	2	20	
1990		2	6	9	19	2	2	16	0	19	0	2	21	
1991		2	6	9	20	2	2	18	0	20	0	2	23	
1992		2	7	9	21	2	2	19	0	21	0	2	24	
1993		2	7	9	23	2	2	20	0	23	0	3	25	
1994		2	7	9	24	2	2	21	0	24	0	3	27	
1995		2	7	9	25	2	2	23	0	25	0	3	28	
2000		3	7	10	31	2	2	29	0	31	0	3	35	
2005		3	8	11	37	2	2	35	0	37	0	4	41	

COMMENTS:

REGION-STATE: AAL-AK
CITY: NOME

LOCID: OME
AIRPORT: NOME

NONTOWERED

BASED AIRCRAFT: 65

(---ENPLANEMENTS (000)---)

YEAR	AIR CARR.		AIR TAXI	COMM.	TOTAL	AIR CARR.	AT + COMM.	AIRCRAFT OPERATIONS (000)			MIL	TOTAL	TOTAL OPS.	INST. OPS. (000)
	ACTUAL	1983						1984	1985	1986				
1983	34	3	0	0	37	11	15	5	1	32	1	6	38	
1984	27	1	1	1	28	11	15	5	1	32	1	6	38	
1985	29	36	1	1	66	3	17	5	2	26	2	5	31	
1986	27	10	16	52	105	3	15	9	2	29	2	8	37	
1987	26	10	17	53	105	7	11	16	1	35	1	5	40	
FORECAST														
1989	29	10	19	58	105	7	11	16	1	36	1	5	41	
1990	30	10	20	61	105	7	11	16	1	36	1	5	41	
1991	32	11	21	64	105	8	12	17	1	37	1	5	42	
1992	33	11	22	66	105	8	12	17	1	38	1	5	43	
1993	35	11	24	69	105	8	12	17	1	38	1	5	43	
1994	36	11	25	72	105	8	12	17	1	39	1	5	44	
1995	38	11	26	74	105	8	13	18	1	40	1	5	45	
2000	45	13	32	90	105	9	14	19	1	43	1	6	48	
2005	53	14	38	105	105	10	15	20	1	46	1	6	52	

COMMENTS:

REGION-STATE: AAL-AK PALMER		LOCID: PAQ NONTOWERED		AIRPORT: PALMER MUNI		BASED AIRCRAFT: 114	
AIR CARR. AIR TAXI COMM. TOTAL		AIR CARR. AT + COMM. TOTAL		GA MIL TOTAL		INST. OPS. (000)	
ACTUAL		ITINERANT		LOCAL		TOTAL OPS.	
1983	15	0	15	20	0	30	65
1984	14	0	15	20	0	30	65
1985	15	0	15	20	0	30	65
1986	14	0	5	5	0	5	15
1987	13	0	4	5	0	5	14
FORECAST							
1989	14	0	4	4	0	5	14
1990	15	0	5	4	0	5	15
1991	16	0	5	5	0	6	15
1992	17	0	5	5	0	6	16
1993	18	0	5	5	0	6	17
1994	19	0	6	5	0	6	18
1995	20	0	6	6	0	6	18
2000	8	7	8	7	0	7	22
2005	9	8	9	8	0	8	25

COMMENTS:

REGION-STATE: AAL-AK PETERSBURG		LOCID: PSG NONTOWERED		AIRPORT: PETERSBURG		BASED AIRCRAFT: 18	
AIR CARR. AIR TAXI COMM. TOTAL		AIR CARR. AT + COMM. TOTAL		GA MIL TOTAL		INST. OPS. (000)	
ACTUAL		ITINERANT		LOCAL		TOTAL OPS.	
1983	15	0	15	0	0	1	6
1984	14	0	15	0	0	1	6
1985	15	0	16	0	0	1	8
1986	14	0	17	0	0	1	6
1987	13	0	17	0	0	1	8
FORECAST							
1989	14	0	17	0	0	1	9
1990	14	0	18	0	0	1	9
1991	15	0	19	0	0	1	9
1992	16	0	20	0	0	1	10
1993	16	0	21	0	0	1	10
1994	17	0	21	0	0	1	10
1995	18	0	22	0	0	1	11
2000	6	6	6	1	0	1	13
2005	7	7	7	1	0	2	16

COMMENTS:

REGION-STATE: AAL-AK CITY: SEWARD		LOCID: SWD AIRPORT: SEWARD		NONTOWERED		BASED AIRCRAFT: 23	
(-ENPLANEMENTS (000)-----)		ITINERANT-----		AIRCRAFT OPERATIONS (000)-----		TOTAL OPS. (000)	
AIR CARR.	AIR TAXI	AIR CARR.	AT + COMM.	GA	MIL	TOTAL	INST. OPS. (000)
0	0	5	4	0	0	2	11
0	0	5	4	0	0	2	11
0	0	5	4	0	0	2	11
0	0	5	4	0	0	2	11
0	0	5	4	0	0	2	11
FORECAST							
0	0	5	4	0	0	2	11
0	0	5	4	0	0	2	12
0	0	5	4	0	0	2	12
0	0	6	5	0	0	2	13
0	0	6	5	0	0	2	13
0	0	6	5	0	0	2	14
0	0	7	5	0	0	2	14
0	0	8	6	0	0	3	17
0	0	10	7	0	0	3	20
COMMENTS:							

REGION-STATE: AAL-AK CITY: SITKA		LOCID: SIT AIRPORT: SITKA		NONTOWERED		BASED AIRCRAFT: 42	
(-ENPLANEMENTS (000)-----)		ITINERANT-----		AIRCRAFT OPERATIONS (000)-----		TOTAL OPS. (000)	
AIR CARR.	AIR TAXI	AIR CARR.	AT + COMM.	GA	MIL	TOTAL	INST. OPS. (000)
48	0	3	10	7	1	21	24
45	0	3	10	7	1	21	24
45	0	3	12	7	1	24	27
47	0	3	5	2	1	11	13
47	0	3	4	3	0	10	12
FORECAST							
48	0	4	4	3	0	11	14
49	0	4	4	3	0	11	15
49	0	4	5	4	0	12	15
50	0	4	5	4	0	12	16
50	0	4	5	4	0	13	17
51	0	4	5	4	0	13	17
51	0	4	6	4	0	14	18
54	0	4	7	5	0	16	21
57	0	4	8	6	0	18	24
COMMENTS:							

REGION-STATE: AAL-AK CITY: SKAGWAY		LOCID: SGY AIRPORT: SKAGWAY		NONTOWERED		BASED AIRCRAFT: 15								
(-ENPLANEMENTS (000))		(-ITINERANT)		(-AIRCRAFT OPERATIONS (000))		(-LOCAL)								
YEAR	AIR CARR.	AIR TAXI	COMM.	TOTAL	AIR CARR.	AT + COMM.	GA	MIL	TOTAL	GA	MIL	TOTAL	TOTAL OPS.	INST. OPS. (000)
ACTUAL														
1983			1	1		2	1		3	2		2	5	
1984			2	2		2	1		3	2		2	5	
1985		6	7	13		2	1		3	2		2	5	
1986		11	14	24		14	1		15	5		5	20	
1987		22	17	39		2	1		3	2		2	5	
FORECAST														
1989		25	20	45		2	1		3	2		2	5	
1990		27	21	48		2	1		3	2		2	5	
1991		28	22	50		2	1		3	2		2	5	
1992		30	23	53		2	1		3	2		2	5	
1993		31	25	56		2	1		3	2		2	6	
1994		33	26	59		2	1		3	2		2	6	
1995		34	27	62		2	1		4	2		2	6	
2000		42	34	76		3	1		4	3		3	7	
2005		50	40	90		3	1		4	3		3	7	
COMMENTS:														

REGION-STATE: AAL-AK CITY: SOLDOTNA		LOCID: SXQ AIRPORT: SOLDOTNA		NONTOWERED		BASED AIRCRAFT: 163								
(-ENPLANEMENTS (000))		(-ITINERANT)		(-AIRCRAFT OPERATIONS (000))		(-LOCAL)								
YEAR	AIR CARR.	AIR TAXI	COMM.	TOTAL	AIR CARR.	AT + COMM.	GA	MIL	TOTAL	GA	MIL	TOTAL	TOTAL OPS.	INST. OPS. (000)
ACTUAL														
1983			6	6		10	20		30	30		30	60	
1984			13	13		10	20		30	30		30	60	
1985		0	14	14		10	20		30	30		30	60	
1986		0	13	13		10	20		30	30		30	60	
1987		0	8	8		10	20		30	30		30	60	
FORECAST														
1989		10	10	10		11	21		32	32		32	64	
1990		10	10	10		12	22		33	33		33	66	
1991		11	11	11		12	22		34	33		33	68	
1992		11	11	11		13	23		36	34		34	70	
1993		11	11	11		13	23		37	35		35	72	
1994		11	11	11		14	24		38	37		37	75	
1995		11	11	11		15	25		40	38		38	77	
2000		11	11	11		19	29		48	44		44	91	
2005		11	11	11		23	33		56	50		50	105	
COMMENTS:														

REGION-STATE: AAL-AK ST PAUL ISLAND LOCID: SNP NONTOWERED BASED AIRCRAFT: 0
 CITY: ST PAUL ISLAND AIRPORT: ST PAUL ISLAND

YEAR	AAL-AK ST PAUL ISLAND			SNP NONTOWERED ST PAUL ISLAND			AIRCRAFT OPERATIONS (000)			INST. OPS. (000)
	AIR CARR.	AIR TAXI	COMM.	AIR CARR.	AIR TAXI	COMM.	GA	MIL	TOTAL	
1983	3	0	0	0	0	0	0	0	0	0
1984	3	1	4	0	0	0	0	0	0	0
1985	5	0	9	1	0	0	0	1	1	1
1986	4	0	4	1	0	0	0	1	1	1
1987	3	0	3	1	0	0	0	1	1	1
FORECAST										
1989	3	0	3	1	0	0	0	1	1	1
1990	3	0	4	1	0	0	0	1	1	1
1991	3	0	4	1	0	0	0	1	1	1
1992	3	0	4	1	0	0	0	1	1	1
1993	4	0	4	1	0	0	0	1	1	1
1994	4	0	4	1	0	0	0	1	1	1
1995	4	0	4	1	0	0	0	1	1	1
2000	5	1	5	1	0	0	0	1	1	1
2005	5	1	6	1	0	0	0	1	1	1

COMMENTS:

REGION-STATE: AAL-AK TANANA LOCID: TAL NONTOWERED BASED AIRCRAFT: 6
 CITY: TANANA AIRPORT: RALPH M CALHOUN MEML

YEAR	AAL-AK TANANA			TAL NONTOWERED RALPH M CALHOUN MEML			AIRCRAFT OPERATIONS (000)			INST. OPS. (000)	
	AIR CARR.	AIR TAXI	COMM.	AIR CARR.	AIR TAXI	COMM.	GA	MIL	TOTAL		TOTAL OPS.
1983	0	0	2	1	3	3	2	0	6	1	7
1984	0	0	2	1	3	3	2	0	6	1	7
1985	0	0	2	4	4	2	2	0	6	1	7
1986	0	0	4	3	3	2	2	0	5	1	6
1987	0	0	4	4	4	2	2	0	6	1	7
FORECAST											
1989	4	4	4	4	4	3	3	0	7	1	8
1990	4	4	4	4	4	4	3	0	7	1	9
1991	4	4	4	4	5	3	3	0	8	1	9
1992	4	4	4	4	4	3	3	0	8	1	9
1993	5	5	5	5	5	3	3	0	8	1	10
1994	5	5	5	5	5	3	3	0	9	1	10
1995	5	5	5	6	6	4	4	0	9	1	11
2000	6	6	6	7	7	4	4	0	11	2	13
2005	8	8	8	9	9	5	5	0	14	2	16

COMMENTS:

REGION-STATE: AAL-AK CITY: UNALAKLEET		LOC.D: UNK AIRPORT: UNALAKLEET		NONTOWERED		BASED AIRCRAFT: 14				
(-ENPLANEMENTS (000)-----)		ITINERANT-----		AIRCRAFT OPERATIONS (000)-----		LOCAL-----		INST. OPS. (000)		
YEAR	AIR CARR.	AIR TAXI	COMM.	TOTAL	AIR CARR.	AT + COMM.	GA	MIL	TOTAL	TOTAL OPS.
ACTUAL										
1983	4	1	0	5	4	8	3	0	14	18
1984	1	0	0	1	4	8	3	0	14	18
1985		0	0	0	1	8	3	0	11	15
1986		0	5	5		8	3	0	11	14
1987		1	8	9		8	3	0	11	14
FORECAST										
1989		1	8	10		9	3	0	12	15
1990		1	9	10		9	3	0	12	16
1991		1	9	10		10	3	0	13	17
1992		1	9	10		11	3	0	13	17
1993		1	9	11		11	3	0	14	18
1994		1	10	11		12	3	0	15	19
1995		1	10	11		13	3	0	16	20
2000		2	11	12		17	4	0	21	26
2005		2	12	14		22	4	0	26	32
COMMENTS:										

REGION-STATE: AAL-AK CITY: VALDEZ		LOCID: VDZ AIRPORT: VALDEZ NR 2		DECOMMISSIONED		BASED AIRCRAFT: 21				
(-ENPLANEMENTS (000)-----)		ITINERANT-----		AIRCRAFT OPERATIONS (000)-----		LOCAL-----		INST. OPS. (000)		
YEAR	AIR CARR.	AIR TAXI	COMM.	TOTAL	AIR CARR.	AT + COMM.	GA	MIL	TOTAL	TOTAL OPS.
ACTUAL										
1983	0	0	9	10	0	1	0	0	1	1
1984	0	0	3	3	0	3	3	0	6	9
1985		0	16	16	0	7	3	0	10	12
1986		0	13	13	0	3	3	0	6	9
1987		0	12	12	0	7	3	0	10	12
FORECAST										
1989		0	13	13	0	7	3	0	11	13
1990		0	14	14	0	8	4	0	11	14
1991		0	14	14	0	8	4	0	12	15
1992		0	15	15	0	8	4	0	12	16
1993		0	16	16	0	9	4	0	13	16
1994		0	17	17	0	9	4	0	14	17
1995		0	18	18	0	10	5	0	15	18
2000		0	22	22	0	12	7	0	19	24
2005		0	27	27	0	15	9	0	23	30
COMMENTS:										

COMMENTS: OPS 4/82-1/83=5352; TWR CLOSED 1/83.

REGION-STATE: AAL-AK CITY: WRANGELL		LOCID: WRG AIRPORT: WRANGELL		NONTOWERED		BASED AIRCRAFT: 22								
(---ENPLANEMENTS (000)---)		(---ITINERANT---)		(---LOCAL---)		(---INST. OPS. (000)---)								
YEAR	AIR CARR.	AIR TAXI	COMM.	TOTAL	AIR CARR.	AT + COMM.	GA	MIL	TOTAL	GA	MIL	TOTAL	TOTAL OPS.	INST. OPS. (000)
1983	10	2	0	12	1	5	3	0	9	1	0	9	1	10
1984	9	0	0	9	1	5	3	0	9	1	0	9	1	10
1985	9	0	0	9	1	7	3	0	11	1	0	11	1	12
1986	9	4	2	15	1	5	3	0	9	1	0	9	1	10
1987	7	1	2	10	1	7	3	0	11	1	0	11	1	12
FORECAST														
1989	8	1	2	11	1	8	3	0	12	1	0	12	1	13
1990	8	1	2	11	2	8	3	0	13	1	0	13	1	14
1991	9	1	2	12	2	8	3	0	13	1	0	13	1	14
1992	9	1	2	12	2	9	3	0	14	1	0	14	1	15
1993	9	1	2	12	2	9	4	0	14	1	0	14	1	15
1994	10	1	2	13	2	10	4	0	15	1	0	15	1	16
1995	10	1	3	14	2	10	4	0	16	1	0	16	1	17
2000	12	2	3	17	2	13	4	0	19	1	0	19	1	21
2005	15	2	3	20	2	16	5	0	23	2	0	23	2	24
COMMENTS:														

REGION-STATE: AAL-AK CITY: YAKUTAT		LOCID: YAK AIRPORT: YAKUTAT		NONTOWERED		BASED AIRCRAFT: 24								
(---ENPLANEMENTS (000)---)		(---ITINERANT---)		(---LOCAL---)		(---INST. OPS. (000)---)								
YEAR	AIR CARR.	AIR TAXI	COMM.	TOTAL	AIR CARR.	AT + COMM.	GA	MIL	TOTAL	GA	MIL	TOTAL	TOTAL OPS.	INST. OPS. (000)
1983	8	7	0	15	1	5	10	0	17	3	0	17	3	20
1984	7	0	0	7	2	5	10	0	17	3	0	17	3	20
1985	8	0	0	8	1	5	10	0	17	3	0	17	3	20
1986	8	0	0	8	1	3	2	0	7	3	0	7	3	10
1987	8	3	0	11	1	3	2	0	7	3	0	7	3	10
FORECAST														
1989	9	3	3	15	2	3	3	0	8	3	0	8	3	11
1990	9	3	3	15	2	3	3	0	8	3	0	8	3	12
1991	9	3	3	15	2	3	4	0	9	3	0	9	3	12
1992	9	4	4	17	2	3	4	0	9	3	0	9	3	13
1993	10	4	4	18	2	4	4	0	9	3	0	9	3	13
1994	10	4	4	18	2	4	4	0	10	4	0	10	4	13
1995	10	4	4	18	2	4	4	0	10	4	0	10	4	14
2000	11	4	4	19	2	4	5	0	12	4	0	12	4	16
2005	12	5	5	22	2	5	6	0	13	5	0	13	5	18
COMMENTS:														




TABLE 22

AIR CARRIER PASSENGER ENPLANEMENTS
CENTRAL SUMMARY BY STATE, 1983-2001

FISCAL YEAR	IOWA	KANSAS	MISSOURI	NEBRASKA	REGIONAL TOTAL
ENPLANEMENTS IN THOUSANDS*					
HISTORICAL					
1983	740	640	10,118	1,140	12,638
1984	785	688	11,206	1,227	13,907
1985	969	612	13,104	1,228	15,914
1986	1,217	656	13,715	1,319	16,987
1987	1,266	688	14,368	1,332	17,653
FORECAST					
1988	1,274	682	14,307	1,405	17,668
1989	1,323	709	14,838	1,479	18,349
1990	1,371	736	15,562	1,553	19,222
1991	1,420	763	16,286	1,627	20,096
1992	1,468	790	17,010	1,701	20,969
1993	1,517	817	17,734	1,775	21,843
1994	1,565	844	18,458	1,849	22,716
1995	1,614	871	19,182	1,923	23,590
1996	1,662	898	19,901	1,998	24,458
1997	1,711	925	20,620	2,072	25,327
1998	1,759	952	21,339	2,146	26,196
1999	1,808	979	22,058	2,220	27,065
2000	1,856	1,006	22,777	2,294	27,934
2001	1,904	1,033	23,538	2,368	28,844

* INCLUDES ENPLANEMENTS AT BOTH TOWER AND NONTOWER AIRPORTS FOR ALL CERTIFICATED ROUTE U.S. DOMESTIC AND INTERNATIONAL AIR CARRIERS PLUS DATA FOR FOREIGN FLAG, INTRASTATE, AND SUPPLEMENTAL AIR CARRIERS. EXCLUDES COMMUTER AND AIR TAXI ENPLANEMENTS.

TABLE 23
 AIR CARRIER OPERATIONS
 CENTRAL SUMMARY BY STATE, 1983-2001

FISCAL YEAR	IOWA	KANSAS	MISSOURI	NEBRASKA	REGIONAL TOTAL
OPERATIONS IN THOUSANDS*					
HISTORICAL					
1983	51	81	326	54	512
1984	61	88	381	57	587
1985	53	82	396	51	582
1986	51	54	433	56	593
1987	59	38	429	53	578
FORECAST					
1988	57	30	431	55	573
1989	58	30	440	57	584
1990	60	31	451	59	600
1991	62	31	462	60	615
1992	65	32	473	62	631
1993	67	33	484	63	647
1994	69	33	495	65	662
1995	72	34	507	66	678
1996	74	34	518	67	694
1997	76	35	529	69	709
1998	79	36	540	70	724
1999	81	36	551	72	740
2000	83	37	562	73	755
2001	86	38	573	74	771

* INCLUDES OPERATIONS AT BOTH TOWER AND NONTOWER AIRPORTS FOR ALL CERTIFICATED ROUTE U.S. DOMESTIC AND INTERNATIONAL AIR CARRIERS PLUS DATA FOR FOREIGN FLAG, INTRASTATE, AND SUPPLEMENTAL AIR CARRIERS. EXCLUDES COMMUTER AND AIR TAXI OPERATIONS.

TABLE 24
 ITINERANT OPERATIONS
 CENTRAL SUMMARY BY STATE, 1983-2001

FISCAL YEAR	IOVA	KANSAS	MISSOURI	NEBRASKA	REGIONAL TOTAL
ITINERANT OPERATIONS IN THOUSANDS*					
HISTORICAL					
1983	326	283	786	209	1,604
1984	343	298	899	229	1,769
1985	318	301	938	231	1,789
1986	303	301	997	218	1,819
1987	325	302	963	220	1,812
FORECAST					
1988	333	308	984	221	1,847
1989	351	330	1,026	238	1,945
1990	370	349	1,063	253	2,036
1991	389	369	1,101	268	2,127
1992	408	388	1,139	284	2,219
1993	427	407	1,176	299	2,310
1994	446	427	1,214	315	2,402
1995	465	446	1,252	330	2,493
1996	484	465	1,290	346	2,585
1997	503	484	1,328	361	2,677
1998	522	504	1,367	377	2,769
1999	540	523	1,405	392	2,860
2000	559	542	1,444	407	2,952
2001	578	562	1,482	423	3,044

*FORECASTED ITINERANT OPERATIONS BASED ON THE NUMBER OF TOWERS AS OF SEPTEMBER 1988

TABLE 25

TOTAL AIRCRAFT OPERATIONS
CENTRAL SUMMARY BY STATE, 1983-2001

FISCAL YEAR	IOWA	KANSAS	MISSOURI	NEBRASKA	REGIONAL TOTAL
TOTAL OPERATIONS IN THOUSANDS*					
HISTORICAL					
1983	437	400	979	290	2,107
1984	445	432	1,069	305	2,252
1985	421	458	1,127	300	2,305
1986	419	461	1,183	294	2,357
1987	459	471	1,171	307	2,409
FORECAST					
1988	449	490	1,192	303	2,434
1989	470	517	1,239	326	2,552
1990	492	542	1,281	348	2,663
1991	514	566	1,323	370	2,773
1992	535	591	1,365	393	2,884
1993	557	616	1,408	415	2,995
1994	579	641	1,450	437	3,107
1995	600	665	1,493	459	3,218
1996	622	691	1,536	482	3,330
1997	643	716	1,579	504	3,442
1998	665	741	1,623	526	3,554
1999	686	767	1,666	548	3,667
2000	707	792	1,709	570	3,779
2001	729	817	1,753	593	3,891

*FORECASTED TOTAL OPERATIONS BASED ON THE NUMBER OF TOWERS AS OF SEPTEMBER 1988.

TABLE 26

INSTRUMENT OPERATIONS
CENTRAL SUMMARY BY STATE, 1983-2001

FISCAL YEAR	IOWA	KANSAS	MISSOURI	NEBRASKA	REGIONAL TOTAL
INSTRUMENT OPERATIONS IN THOUSANDS*					
HISTORICAL					
1983	347	172	779	270	1,568
1984	372	206	885	281	1,745
1985	342	213	918	297	1,770
1986	335	219	973	295	1,822
1987	367	239	892	319	1,818
FORECAST					
1988	370	243	867	114	1,594
1989	386	258	890	123	1,658
1990	404	273	915	132	1,724
1991	417	287	940	141	1,785
1992	438	301	964	150	1,854
1993	455	316	989	159	1,919
1994	472	330	1,014	168	1,985
1995	490	344	1,039	177	2,050
1996	507	359	1,063	186	2,115
1997	524	373	1,088	195	2,180
1998	541	387	1,112	204	2,245
1999	558	402	1,137	213	2,310
2000	575	416	1,161	222	2,374
2001	592	430	1,186	231	2,439

* FORECASTED INSTRUMENT OPERATIONS BASED ON THE NUMBER OF TOWERS AS OF SEPTEMBER 1988.

REGION-STATE: ACE-IA BURLINGTON LOCID: BRL NONTOWERED BASED AIRCRAFT: 46
 CITY: BURLINGTON AIRPORT: BURLINGTON MUNI

YEAR	(-ENPLANEMENTS (000)-)			AIRCRAFT OPERATIONS (000)			AIRCRAFT OPERATIONS (000)			INST. OPS. (000)	
	AIR CARR.	AIR TAXI	COMM.	TOTAL	AIR CARR.	MIL	TOTAL	GA	MIL		TOTAL
1983	4	0	22	26	1	8	20	10	0	10	30
1984	1	0	26	27		10	22	11	0	11	33
1985		0	25	25		10	23	11		11	35
1986		0	25	26		11	24	12		12	36
1987		0	21	21		11	25	12		12	37
FORECAST											
1989		1	23	24		12	27	12		12	40
1990		1	26	27		12	28	13		13	41
1991		1	28	29		12	30	13		13	43
1992		1	31	32		13	31	13		13	44
1993		1	34	35		13	32	13		13	45
1994		1	37	38		13	33	14		14	47
1995		2	39	41		13	34	14		14	48
2000		2	53	55		15	40	15		15	55
2005		3	57	60		16	46	16		16	62

COMMENTS:

REGION-STATE: ACE-IA CEDAR RAPIDS LOCID: CID FAA TOWER BASED AIRCRAFT: 159
 CITY: CEDAR RAPIDS AIRPORT: CEDAR RAPIDS MUNI

YEAR	(-ENPLANEMENTS (000)-)			AIRCRAFT OPERATIONS (000)			AIRCRAFT OPERATIONS (000)			INST. OPS. (000)	
	AIR CARR.	AIR TAXI	COMM.	TOTAL	AIR CARR.	MIL	TOTAL	GA	MIL		TOTAL
1983	133	2	67	201	9	23	71	25	0	25	96
1984	122	1	105	228	19	18	74	27	0	27	101
1985	195	1	44	240	13	18	67	29	0	30	97
1986	378	2	23	403	10	24	70	26	0	26	96
1987	403	3	21	427	16	22	75	29	0	29	104
FORECAST											
1989	425	4	37	466	17	19	70	21	0	21	91
1990	436	4	45	485	18	20	72	22	0	22	94
1991	447	4	53	504	20	20	74	23	0	23	97
1992	458	4	61	523	21	21	76	23	0	23	100
1993	468	5	69	543	22	22	78	24	0	24	102
1994	479	5	78	562	23	22	80	25	0	25	105
1995	490	5	86	581	24	23	82	25	0	25	108
2000	545	7	126	678	29	27	93	29	0	29	122
2005	600	8	166	774	35	30	103	32	0	32	135

COMMENTS:

REGION-STATE: ACE-IA CITY: DAVENPORT		LOCID: DVN AIRPORT: DAVENPORT MUNI		DECOMMISSIONED		BASED AIRCRAFT: 111								
(---ENPLANEMENTS (000)---)		(---ITINERANT---)		(---AIRCRAFT OPERATIONS (000)---)		(---LOCAL---)								
YEAR	AIR CARR.	AIR TAXI	COMM.	TOTAL	AIR CARR.	AT + COMM.	GA	MIL	TOTAL	GA	MIL	TOTAL	TOTAL OPS.	INST. OPS. (000)
ACTUAL														
1983	0	0	0	0	2	25	25	3	29	22	3	24	53	
1984	0	0	0	0	2	25	20	3	30	20	3	23	52	
1985	0	0	0	0	3	28	23	3	33	23	3	25	58	
1986	0	0	0	0	3	29	23	3	34	23	3	26	59	
1987	0	0	0	0	3	27	23	3	33	23	3	26	59	
FORECAST														
1989	0	0	0	0	2	24	21	3	29	21	3	24	54	
1990	0	0	0	0	2	26	23	3	32	26	3	26	58	
1991	0	0	0	0	3	29	26	3	34	26	3	29	63	
1992	0	0	0	0	3	31	28	3	37	28	3	31	68	
1993	0	0	0	0	3	33	30	3	39	30	3	33	72	
1994	0	0	0	0	3	35	32	3	42	32	3	35	77	
1995	0	0	0	0	3	38	34	3	44	34	3	37	81	
2000	0	0	0	0	4	49	45	4	56	45	3	48	105	
2005	0	0	0	0	5	60	56	4	69	56	3	59	128	
COMMENTS:														

REGION-STATE: ACE-IA CITY: DES MOINES		LOCID: DSM AIRPORT: DES MOINES INTERNATIONAL		FAA TOWER		BASED AIRCRAFT: 193								
(---ENPLANEMENTS (000)---)		(---ITINERANT---)		(---AIRCRAFT OPERATIONS (000)---)		(---LOCAL---)								
YEAR	AIR CARR.	AIR TAXI	COMM.	TOTAL	AIR CARR.	AT + COMM.	GA	MIL	TOTAL	GA	MIL	TOTAL	TOTAL OPS.	INST. OPS. (000)
ACTUAL														
1983	518	2	17	538	27	26	77	5	135	25	3	28	163	152
1984	580	3	14	597	26	32	75	5	138	22	2	24	163	155
1985	680	1	25	707	26	27	76	5	133	22	1	23	151	151
1986	703	3	40	746	29	25	71	4	129	28	2	30	159	152
1987	747	5	32	784	32	25	74	6	136	30	3	33	169	166
FORECAST														
1989	815	5	43	863	33	24	81	6	144	25	3	27	172	174
1990	848	6	49	903	34	25	89	6	154	23	3	26	180	184
1991	882	6	55	943	35	26	96	6	163	22	3	25	188	190
1992	916	7	61	984	36	27	104	6	173	21	3	24	197	204
1993	950	7	67	1024	37	28	111	6	182	20	3	22	205	214
1994	984	7	73	1064	38	29	119	6	192	19	3	21	213	224
1995	1018	8	79	1105	39	30	126	6	201	17	3	20	221	234
2000	1187	11	110	1307	44	35	163	6	248	11	3	14	262	285
2005	1356	13	140	1509	49	40	200	6	295	5	3	8	303	335
COMMENTS:														

REGION-STATE: ACE-IA DUBUQUE
 CITY: DUBUQUE
 LOCID: DBQ FAA TOWER
 AIRPORT: DUBUQUE MUNI
 BASED AIRCRAFT: 47

YEAR ACTUAL	(-ENPLANEMENTS (000))			AIRCRAFT OPERATIONS (000)			(-LOCAL)			INST. OPS. (000)	
	AIR CARR.	AIR TAXI	COMM.	TOTAL	AIR CARR.	AT + COMM.	GA	MIL	TOTAL		TOTAL OPS.
1983	0	0	20	21	3	6	25	0	23	57	19
1984	0	0	17	17	3	9	25	0	19	57	23
1985	9	0	7	17	4	6	24	0	19	53	16
1986	10	0	21	31	4	4	22	0	22	53	15
1987	8	8	23	31	3	6	24	0	29	63	15
FORECAST											
1989	9	9	30	39	11	11	27	0	24	63	18
1990	9	31	31	41	12	12	30	0	25	67	19
1991	10	33	33	42	12	12	32	0	27	71	20
1992	10	34	34	44	12	12	34	0	28	75	22
1993	11	35	35	46	13	13	37	0	30	80	23
1994	11	36	36	47	13	13	39	0	31	84	24
1995	12	38	38	49	14	14	41	0	33	88	25
2000	15	44	44	58	16	16	53	0	40	110	30
2005	18	50	50	68	19	19	64	0	48	131	35

COMMENTS: SERVED BY CARRIERS WITH AIRCRAFT < 60 SEATS.

REGION-STATE: ACE-IA FORT DODGE
 CITY: FORT DODGE
 LOCID: FOD NONTOWERED
 AIRPORT: FORT DODGE MUNI
 BASED AIRCRAFT: 32

YEAR ACTUAL	(-ENPLANEMENTS (000))			AIRCRAFT OPERATIONS (000)			(-LOCAL)			INST. OPS. (000)	
	AIR CARR.	AIR TAXI	COMM.	TOTAL	AIR CARR.	AT + COMM.	GA	MIL	TOTAL		TOTAL OPS.
1983	1	0	4	5	0	2	13	0	13	28	28
1984	0	0	6	6	6	6	10	0	8	24	24
1985	0	0	5	5	6	6	11	0	9	27	27
1986	0	0	5	5	7	7	12	0	9	28	28
1987	0	0	6	6	7	7	12	0	9	28	28
FORECAST											
1989	0	0	7	7	8	8	13	0	10	31	31
1990	0	0	7	7	8	8	14	0	10	33	33
1991	0	0	8	8	8	8	15	0	11	34	34
1992	0	0	9	9	8	8	16	0	12	36	36
1993	0	0	9	9	9	9	17	0	12	38	38
1994	0	0	10	10	9	9	18	0	13	40	40
1995	0	0	10	10	9	9	18	0	13	41	41
2000	0	0	12	12	11	11	23	0	16	50	50
2005	0	0	16	16	12	12	27	0	19	58	58

COMMENTS:

REGION-STATE: ACE-IA MASON CITY
 CITY: MASON CITY
 LOCID: MCW NONTOWERED
 AIRPORT: MASON CITY MUNI
 BASED AIRCRAFT: 46

YEAR	ENPLANEMENTS (000)			AIR CARR.	TAXI	AIR TAXI	COMM.	TOTAL	AIR CARR.	AT + COMM.	AIRCRAFT OPERATIONS (000)			TOTAL OPS.	INST. OPS. (000)
	AIR CARR.	AIR TAXI	COMM.								GA	MIL	TOTAL		
1983	1	0	5	6	0	0	2	23	21	0	0	18	0	18	41
1984	0	0	6	6	0	0	7	22	15	0	0	13	0	13	35
1985	0	0	5	5	0	0	7	25	17	0	0	14	0	14	39
1986	0	0	8	8	0	0	8	26	18	0	0	14	0	14	40
1987	0	0	10	10	0	0	8	27	19	0	0	15	0	15	42
FORECAST															
1989	0	0	11	11	0	0	8	30	21	0	0	16	0	16	46
1990	0	0	12	12	0	0	9	31	23	0	0	17	0	17	48
1991	0	0	13	13	0	0	9	32	24	0	0	18	0	18	50
1992	0	0	14	14	0	0	9	34	25	0	0	19	0	19	53
1993	0	0	14	15	0	0	9	35	26	0	0	19	0	19	55
1994	0	0	15	15	0	0	9	37	27	0	0	20	0	20	57
1995	0	0	16	16	0	0	10	38	28	0	0	21	0	21	59
2000	0	0	20	20	0	0	11	45	34	0	0	25	0	25	70
2005	0	0	24	24	0	0	12	52	40	0	0	29	0	29	81

COMMENTS:

REGION-STATE: ACE-IA SIOUX CITY
 CITY: SIOUX CITY
 LOCID: SUX FAA TOWER
 AIRPORT: SIOUX GATEWAY
 BASED AIRCRAFT: 79

YEAR	ENPLANEMENTS (000)			AIR CARR.	TAXI	AIR TAXI	COMM.	TOTAL	AIR CARR.	AT + COMM.	AIRCRAFT OPERATIONS (000)			TOTAL OPS.	INST. OPS. (000)
	AIR CARR.	AIR TAXI	COMM.								GA	MIL	TOTAL		
1983	46	2	11	60	6	0	4	41	27	4	4	12	5	17	58
1984	52	0	10	62	7	0	10	47	26	4	4	10	5	15	61
1985	41	0	10	51	2	0	11	43	27	4	4	10	5	15	58
1986	75	0	22	97	3	0	8	41	27	4	4	15	5	20	61
1987	76	0	25	102	4	0	8	42	27	3	3	14	6	20	62
FORECAST															
1989	84	0	30	113	7	0	8	47	28	4	4	15	6	21	68
1990	87	0	32	119	7	0	8	48	29	4	4	16	6	22	70
1991	91	0	34	125	8	0	8	50	30	4	4	16	6	22	72
1992	95	0	36	131	8	0	8	52	32	4	4	16	6	22	74
1993	98	0	38	137	8	0	9	53	33	4	4	17	6	23	76
1994	102	0	40	142	8	0	9	55	34	4	4	17	6	23	78
1995	106	0	42	148	8	0	9	56	35	4	4	18	6	24	80
2000	124	0	53	177	10	0	10	64	40	4	4	20	6	26	90
2005	142	0	63	205	11	0	11	71	45	4	4	22	6	28	99

COMMENTS:

REGION-STATE: ACE-IA CITY: SPENCER		LOCID: SPW AIRPORT: SPENCER MUNI		NONTOWERED		BASED AIRCRAFT: 24				
(-ENPLANEMENTS (000)-)		(-ITINERANT-)		(-AIRCRAFT OPERATIONS (000)-)		(-LOCAL-)		INST. OPS. (000)		
YEAR	AIR CARR.	AIR TAXI	COMM.	TOTAL	AIR CARR.	AT + COMM.	GA	MIL	TOTAL	TOTAL OPS.
ACTUAL										
1983	2	2	4	4	11	0	13	0	13	28
1984	2	2	5	5	9	0	14	0	9	23
1985	3	3	3	3	10	0	15	0	10	25
1986	0	5	5	5	10	0	13	0	10	23
1987	0	4	4	4	11	0	14	0	11	25
FORECAST										
1989	5	5	5	5	13	0	16	0	12	28
1990	5	5	6	6	13	0	18	0	12	30
1991	6	6	6	6	14	0	19	0	13	31
1992	6	7	6	6	15	0	20	0	13	33
1993	7	7	7	7	16	0	21	0	14	35
1994	7	7	7	7	16	0	22	0	14	36
1995	8	8	8	8	17	0	23	0	15	38
2000	10	10	10	10	21	0	29	0	17	46
2005	13	13	13	13	25	0	34	0	20	54
COMMENTS:										

REGION-STATE: ACE-IA CITY: WATERLOO		LOCID: ALO AIRPORT: WATERLOO MUNI		FAA TOWER		BASED AIRCRAFT: 75				
(-ENPLANEMENTS (000)-)		(-ITINERANT-)		(-AIRCRAFT OPERATIONS (000)-)		(-LOCAL-)		INST. OPS. (000)		
YEAR	AIR CARR.	AIR TAXI	COMM.	TOTAL	AIR CARR.	AT + COMM.	GA	MIL	TOTAL	TOTAL OPS.
ACTUAL										
1983	37	0	18	55	14	3	24	3	45	63
1984	31	0	27	58	14	3	23	3	47	64
1985	43	1	18	62	9	3	21	2	40	56
1986	51	0	10	61	3	3	21	2	33	51
1987	40	1	21	61	7	4	24	3	39	61
FORECAST										
1989	2	63	63	64	19	3	28	3	51	76
1990	2	68	70	70	20	3	31	3	54	81
1991	2	74	76	76	21	3	33	3	57	85
1992	2	80	81	81	21	3	36	3	60	90
1993	2	85	87	87	22	3	38	3	64	94
1994	2	91	93	93	23	3	41	3	67	99
1995	2	96	98	98	23	3	43	3	70	103
2000	3	124	127	127	27	3	55	3	85	125
2005	3	152	156	156	30	3	67	3	100	146
COMMENTS:										

COMMENTS: SERVED BY CARRIERS WITH AIRCRAFT SEATS AFTER 1987 (PER REGIONAL REVIEW).

REGION-STATE: ACE-KS CITY: AUGUSTA		LOCID: 3AU AIRPORT: AUGUSTA MUNI		NONTOWERED		BASED AIRCRAFT: 91								
(-ENPLANEMENTS (000)-)		(-ITINERANT-)		(-AIRCRAFT OPERATIONS (000)-)		(-LOCAL-)								
YEAR	AIR CARR.	AIR TAXI	COMM.	TOTAL	AIR CARR.	AT + COMM.	GA	MIL	TOTAL	GA	MIL	TOTAL	TOTAL OPS.	INST. OPS. (000)
1983	4	0	0	0	1	0	20	0	21	17	0	17	38	
1984	4	0	0	0	1	0	20	0	21	17	0	17	38	
1985	1	0	0	0	1	0	18	0	19	15	0	15	34	
1986	0	0	0	0	1	0	15	0	16	12	0	12	28	
1987	0	0	0	0			12		12	14		14	26	
FORECAST														
1989	0	0	0	0			15		15	16		16	31	
1990	0	0	0	0			17		17	17		17	34	
1991	0	0	0	0			19		19	18		18	37	
1992	0	0	0	0			21		21	19		19	39	
1993	0	0	0	0			22		22	19		19	42	
1994	0	0	0	0			24		24	20		20	45	
1995	0	0	0	0			26		26	21		21	47	
2000	0	0	0	0			35		35	26		26	61	
2005	0	0	0	0			44		44	30		30	74	
COMMENTS: RELIEVER FOR ICT.														

REGION-STATE: ACE-KS CITY: DODGE CITY		LOCID: DDC AIRPORT: DODGE CITY REGIONAL		NONTOWERED		BASED AIRCRAFT: 53								
(-ENPLANEMENTS (000)-)		(-ITINERANT-)		(-AIRCRAFT OPERATIONS (000)-)		(-LOCAL-)								
YEAR	AIR CARR.	AIR TAXI	COMM.	TOTAL	AIR CARR.	AT + COMM.	GA	MIL	TOTAL	GA	MIL	TOTAL	TOTAL OPS.	INST. OPS. (000)
1983	4	1	0	4	4	0	20	0	26	24	0	24	49	
1984	4	1	0	5	4	0	22	0	28	20	0	20	48	
1985	1	1	3	4	6	0	23	0	30	21	0	21	51	
1986	0	1	3	4	6	0	24	0	31	21	0	22	52	
1987	0	1	2	3	6	1	23	1	30	19		19	49	
FORECAST														
1989	1	1	3	4	6	1	25	1	32	21		21	53	
1990	1	1	4	4	7	1	26	1	33	22		22	55	
1991	1	1	4	5	7	1	27	1	34	23		23	57	
1992	1	1	4	5	7	1	28	1	36	24		24	59	
1993	1	1	5	6	7	1	29	1	37	25		25	62	
1994	1	1	5	6	7	1	30	1	38	26		26	64	
1995	1	1	6	6	8	1	31	1	39	27		27	66	
2000	1	1	8	9	8	1	37	1	46	31		31	77	
2005	1	1	10	11	9	1	47	1	52	36		36	88	
COMMENTS:														

REGION-STATE: ACE-KS CITY: GARDEN CITY		LOCID: GCK AIRPORT: GARDEN CITY MUNI		NONTOWERED		BASED AIRCRAFT: 54								
(---ENPLANEMENTS (000)---)		(---ITINERANT---)		(---AIRCRAFT OPERATIONS (000)---)		(---LOCAL---)								
YEAR	AIR CARR.	AIR TAXI	COMM.	TOTAL	AIR CARR.	AT + COMM.	GA	MIL	TOTAL	GA	MIL	TOTAL	TOTAL OPS.	INST. OPS. (000)
ACTUAL														
1983	8	0	0	8	5	2	14	0	21	16	0	16	36	
1984	8	0	0	8	5	2	16	0	23	16	0	16	39	
1985	2	0	6	7	5	2	17	0	25	17	0	17	42	
1986	0	0	6	6	5	5	18	0	24	18	0	18	42	
1987	0	0	5	5	5	5	18	1	24	16		16	40	
FORECAST														
1989	0	0	6	6	5	5	20	1	26	17		17	43	
1990	0	0	6	6	6	6	20	1	27	18		18	45	
1991	0	0	7	7	6	6	21	1	28	19		19	47	
1992	0	0	7	7	5	5	22	1	29	20		20	48	
1993	0	0	8	8	6	6	23	1	30	20		20	50	
1994	0	0	8	8	7	7	24	1	31	21		21	52	
1995	0	0	9	9	7	7	24	1	32	22		22	54	
2000	0	0	11	11	8	8	28	1	37	25		25	62	
2005	0	0	14	14	9	9	32	1	42	29		29	71	

COMMENTS:

REGION-STATE: ACE-KS CITY: HAYS		LOCID: HYS AIRPORT: HAYS MUNI		NONTOWERED		BASED AIRCRAFT: 37								
(---ENPLANEMENTS (000)---)		(---ITINERANT---)		(---AIRCRAFT OPERATIONS (000)---)		(---LOCAL---)								
YEAR	AIR CARR.	AIR TAXI	COMM.	TOTAL	AIR CARR.	AT + COMM.	GA	MIL	TOTAL	GA	MIL	TOTAL	TOTAL OPS.	INST. OPS. (000)
ACTUAL														
1983	7	0	0	7	4	2	13	0	19	12		12	31	
1984	6	0	0	6	4	2	13	0	19	14		14	32	
1985	2	0	5	7	4	2	13	0	19	14		14	34	
1986	0	0	6	6	5	5	14	0	19	15		15	34	
1987	0	0	5	5	5	5	14	0	19	14		14	33	
FORECAST														
1989	0	0	6	6	5	5	17	0	22	17		17	39	
1990	0	0	6	6	5	5	18	0	24	18		18	42	
1991	0	0	6	6	6	6	19	0	25	19		19	44	
1992	0	0	7	7	6	6	21	0	27	20		20	47	
1993	0	0	7	7	6	6	22	0	28	22		22	50	
1994	0	0	8	8	6	6	24	0	30	23		23	53	
1995	0	0	8	8	6	6	25	0	31	24		24	56	
2000	0	0	11	11	7	7	32	0	39	31		31	70	
2005	0	0	13	13	8	8	39	0	47	37		37	84	

COMMENTS:

REGION-STATE: ACE-KS HUTCHINSON LOCID: HUT FAA TOWER
 CITY: HUTCHINSON AIRPORT: HUTCHINSON MUNI BASED AIRCRAFT: 48

(---ENPLANEMENTS (000)---) (---AIRCRAFT OPERATIONS (000)---) INST. OPS. (000)

YEAR	AIR CARR.		AIR TAXI	COMM.	TOTAL	AIR CARR.	AT + COMM.	ITINERANT			LOCAL			TOTAL OPS.
	AIR	TAXI						GA	MIL	TOTAL	GA	MIL	TOTAL	
1983	1	0	0	0	1	1	4	32	1	37	28	1	28	65
1984	1	0	0	0	1	1	4	32	1	37	33	1	33	71
1985	0	0	0	1	1	0	6	31	1	37	33	1	34	71
1986	0	0	0	0	1	1	5	27	1	32	22	0	22	55
1987	0	0	0	0	0	0	4	27	1	32	26	0	26	58
FORECAST														
1989	0	0	0	1	1	1	4	29	1	34	28	1	29	63
1990	0	0	0	1	1	1	4	32	1	37	30	1	31	67
1991	0	0	0	1	1	1	4	34	1	39	32	1	32	71
1992	0	0	0	1	1	1	4	36	1	42	33	1	34	75
1993	0	0	0	1	1	1	5	39	1	44	35	1	35	79
1994	0	0	0	1	1	1	5	41	1	46	36	1	37	83
1995	0	0	0	1	1	1	5	43	1	49	38	1	38	87
2000	0	0	0	1	1	1	5	55	1	61	45	1	46	107
2005	0	0	0	2	2	2	6	66	1	73	53	1	54	127

COMMENTS:

REGION-STATE: ACE-KS LIBERAL LOCID: LBL NONTOWERED
 CITY: LIBERAL AIRPORT: LIBERAL MUNI BASED AIRCRAFT: 71

(---ENPLANEMENTS (000)---) (---AIRCRAFT OPERATIONS (000)---) INST. OPS. (000)

YEAR	AIR CARR.		AIR TAXI	COMM.	TOTAL	AIR CARR.	AT + COMM.	ITINERANT			LOCAL			TOTAL OPS.
	AIR	TAXI						GA	MIL	TOTAL	GA	MIL	TOTAL	
1983	7	0	0	0	7	4	2	31	0	37	32	0	32	69
1984	7	0	0	0	7	5	3	27	0	34	27	0	27	61
1985	2	0	0	5	6	5	3	29	0	36	28	0	28	64
1986	0	0	0	4	4	4	5	29	0	35	28	0	29	63
1987	0	0	0	3	3	3	5	29	1	35	24	1	24	59
FORECAST														
1989	0	0	0	4	4	4	5	31	1	37	31	1	31	68
1990	0	0	0	5	5	5	6	33	1	39	31	1	31	70
1991	0	0	0	6	6	6	6	34	1	40	32	1	32	72
1992	0	0	0	7	7	7	6	35	1	42	32	1	32	74
1993	0	0	0	7	7	7	6	36	1	43	33	1	33	76
1994	0	0	0	8	8	8	7	37	1	45	33	1	33	78
1995	0	0	0	9	9	9	7	39	1	46	34	1	34	80
2000	0	0	0	12	12	12	8	45	1	53	36	1	36	89
2005	0	0	0	16	16	16	9	51	1	60	39	1	39	99

COMMENTS:

REGION-STATE: ACE-KS CITY: MANHATTAN		LOCID: MHK AIRPORT: MANHATTAN MUNI		NONTOWERED		BASED AIRCRAFT: 73	
(- - - ENPLANEMENTS (000) - - - -)		(- - - - - AIRCRAFT OPERATIONS (000) - - - - -)		(- - - - - LOCAL - - - - -)		INST. OPS. (000)	
AIR CARR.	AIR TAXI COMM.	TOTAL	AIR CARR.	AT + COMM.	GA	MIL	TOTAL
18	0	24	6	10	22	0	24
18	0	42	7	8	21	0	19
6	0	41	7	9	23	0	20
0	0	43		12	21	0	21
1	0	40		10	24	0	21
FORECAST							
	0	44		11	26	0	22
	0	46		12	27	0	23
	0	48		13	29	0	24
	0	50		13	30	0	24
	0	53		14	31	0	25
	0	55		15	32	0	25
	0	57		15	33	0	26
2000	0	68		19	39	0	29
2005	0	78		22	44	0	33
COMMENTS:							

REGION-STATE: ACE-KS CITY: NEWTON		LOCID: EWK AIRPORT: NEWTON-CITY-COUNTY		NONTOWERED		BASED AIRCRAFT: 78	
(- - - ENPLANEMENTS (000) - - - -)		(- - - - - AIRCRAFT OPERATIONS (000) - - - - -)		(- - - - - LOCAL - - - - -)		INST. OPS. (000)	
AIR CARR.	AIR TAXI COMM.	TOTAL	AIR CARR.	AT + COMM.	GA	MIL	TOTAL
0	0	0	0	0	20	0	21
0	0	0	0	0	18	0	18
0	0	0	0	0	17	0	15
0	0	0	0	0	15	0	15
0	0	0	0	0	25	0	27
FORECAST							
	0	0		0	28	0	30
	0	0		0	30	0	31
	0	0		0	32	0	32
	0	0		0	34	0	34
	0	0		0	36	0	35
	0	0		1	38	0	39
	0	0		1	40	0	41
2000	0	0		1	49	0	50
2005	0	0		1	54	0	60
COMMENTS: BELIEVER FOR ICT.							

REGION-STATE: ACE-KS OLATHE
 CITY: OLATHE
 LOCID: IXD PRIVATE
 AIRPORT: JOHNSON COUNTY INDUSTRIAL
 BASED AIRCRAFT: 129

YEAR	ENPLANEMENTS (000)			AIR CARR.	AIR TAXI	COMM.	TOTAL	AIR CARR.	AT + COMM.	AIRCRAFT OPERATIONS (000)			TOTAL OPS.	INST. OPS. (000)
	AIR CARR.	AIR TAXI	COMM.							ITINERANT	MIL	GA		
1983	0	0	0	0	0	0	0	0	0	24	2	36	64	
1984	2	0	0	2	2	0	2	2	2	24	2	29	31	
1985	0	0	0	0	3	0	3	3	3	25	2	29	61	
1986	0	0	0	0	3	0	3	3	3	27	2	30	65	
1987	0	0	0	0	3	0	3	3	3	30	2	33	71	
FORECAST														
1989	0	0	0	0	5	0	5	5	5	34	2	44	87	
1990	0	0	0	0	6	0	6	6	6	38	2	48	96	
1991	0	0	0	0	8	0	8	8	8	42	2	51	105	
1992	0	0	0	0	9	0	9	9	9	46	2	55	114	
1993	0	0	0	0	11	0	11	11	11	49	2	58	123	
1994	0	0	0	0	13	0	13	13	13	53	2	61	132	
1995	0	0	0	0	14	0	14	14	14	57	2	65	141	
2000	0	0	0	0	22	0	22	22	22	77	2	82	185	
2005	0	0	0	0	30	0	30	30	30	96	2	99	229	

COMMENTS: RELIEVER AIRPORT (MCI) WITH PRIVATE AIR TRAFFIC CONTROL TOWER. AIR TAXI PLUS
 COMMUTER FORECASTS INCLUDE CARGO SERVICE.

REGION-STATE: ACE-KS OLATHE
 CITY: OLATHE
 LOCID: OJC FAA TOWER
 AIRPORT: JOHNSON COUNTY-EXECUTIVE ARPT
 BASED AIRCRAFT: 298

YEAR	ENPLANEMENTS (000)			AIR CARR.	AIR TAXI	COMM.	TOTAL	AIR CARR.	AT + COMM.	AIRCRAFT OPERATIONS (000)			TOTAL OPS.	INST. OPS. (000)
	AIR CARR.	AIR TAXI	COMM.							ITINERANT	MIL	GA		
1983	3	0	0	3	0	0	3	0	0	45	0	37	83	8
1984	0	0	0	0	47	0	47	0	0	47	0	37	85	8
1985	0	0	0	0	58	0	58	0	0	51	0	51	109	10
1986	0	0	0	0	56	0	56	0	0	59	0	59	115	11
1987	0	0	0	0	58	0	58	0	0	69	0	69	127	12
FORECAST														
1989	0	0	0	0	59	0	59	0	0	66	0	66	128	12
1990	0	0	0	0	61	0	61	0	0	66	0	66	130	12
1991	0	0	0	0	63	0	63	0	0	66	0	66	132	12
1992	0	0	0	0	64	0	64	0	0	66	0	66	135	13
1993	0	0	0	0	66	0	66	0	0	67	0	67	137	13
1994	0	0	0	0	68	0	68	0	0	67	0	67	139	13
1995	0	0	0	0	70	0	70	0	0	67	0	67	141	13
2000	0	0	0	0	79	0	79	0	0	69	0	69	153	15
2005	0	0	0	0	88	0	88	0	0	70	0	70	164	17

COMMENTS: RELIEVER FOR MCI.

REGION-STATE: ACE-KS SALINA
 CITY: SALINA

LOCID: SLN
 AIRPORT: SALINA MUNI

FAA TOWER
 FAA TOWER

BASED AIRCRAFT: 87

(---ENPLANEMENTS (000)---)
 (---ITINERANT AIRCRAFT OPERATIONS (000)---)
 (---LOCAL AIRCRAFT OPERATIONS (000)---)

YEAR	AIR CARR.	AIR TAXI	COMM.	TOTAL	AIR CARR.	AT + COMM.	GA	MIL	TOTAL	GA	MIL	TOTAL	TOTAL OPS.	INST. OPS. (000)
1983	9	0	0	10	2	1	15	2	20	9	1	9	29	5
1984	7	0	1	8	3	2	19	2	27	15	1	16	42	7
1985	2	0	5	7	2	2	21	3	27	18	1	19	44	7
1986	0	0	6	7	2	2	23	4	30	18	4	22	52	9
1987	0	0	7	8	1	1	25	5	33	21	5	26	58	10
FORECAST														
1989	0	0	11	12		3	30	7	40	28	9	37	77	14
1990	0	0	12	13		3	31	7	41	29	9	38	79	15
1991	0	0	14	15		4	32	7	43	30	9	38	81	16
1992	0	0	16	17		4	33	7	44	30	9	39	83	17
1993	0	0	17	18		5	34	7	46	31	9	40	86	19
1994	0	0	19	19		5	35	7	47	32	9	41	88	20
1995	0	0	21	21		6	36	7	49	33	9	41	90	21
2000	1	1	29	29		8	44	7	59	36	9	45	104	28
2005	1	1	36	37		11	52	7	70	40	9	49	119	34

COMMENTS:

REGION-STATE: ACE-KS TOPEKA
 CITY: TOPEKA

LOCID: FOE
 AIRPORT: FORBES FIELD

FAA TOWER
 FAA TOWER

BASED AIRCRAFT: 88

(---ENPLANEMENTS (000)---)
 (---ITINERANT AIRCRAFT OPERATIONS (000)---)
 (---LOCAL AIRCRAFT OPERATIONS (000)---)

YEAR	AIR CARR.	AIR TAXI	COMM.	TOTAL	AIR CARR.	AT + COMM.	GA	MIL	TOTAL	GA	MIL	TOTAL	TOTAL OPS.	INST. OPS. (000)
1983	45	0	12	58	3	13	15	6	38	7	11	18	56	14
1984	54	0	11	64	4	12	16	6	38	9	10	19	57	15
1985	18	0	18	36	1	10	16	7	34	13	11	24	58	14
1986	31	0	23	54	2	15	20	7	44	13	12	25	69	15
1987	31	0	23	54	3	14	20	6	43	12	11	23	66	18
FORECAST														
1989	0	0	54	54		15	23	7	46	12	9	21	67	17
1990	0	0	57	57		16	25	7	48	13	9	22	70	18
1991	0	0	61	61		17	27	7	51	14	9	23	74	19
1992	0	0	64	64		18	28	7	53	16	9	24	78	20
1993	0	0	68	68		19	30	7	56	17	9	26	81	21
1994	0	0	71	71		20	32	7	58	18	9	27	85	22
1995	0	0	75	75		21	33	7	61	19	9	28	89	23
2000	0	0	92	92		25	42	7	74	24	9	33	108	27
2005	0	0	109	109		30	51	7	88	30	9	39	127	32

COMMENTS: SERVED BY CARRIERS WITH AIRCRAFT 500 SEATS AFTER AUGUST 1995 (PER REG. REVIEW).

REGION-STATE: ACE-KS TOPEKA
 CITY: TOPEKA
 LOCID: TOP
 AIRPORT: PHILIP BILLARD MUNI
 FAA CONTRACT TOWER NON ATA
 BASED AIRCRAFT: 88

(---ENPLANEMENTS (000)---)
 (---ITINERANT---) (---LOCAL---)
 (---AIRCRAFT OPERATIONS (000)---)
 (---TOTAL OPS. (000)---)
 (---INST. OPS. (000)---)

YEAR	AIR CARR.	AIR TAXI	COMM.	TOTAL	AIR CARR.	AT + COMM.	GA	MIL	TOTAL	GA	MIL	TOTAL	TOTAL OPS.	INST. OPS.
ACTUAL														
1983	0	0	0	0	0	2	46	1	48	45	1	46	94	6
1984	0	0	0	0	0	1	44	1	45	35	1	35	80	5
1985	0	0	0	0	0	1	28	0	29	26	0	26	56	6
1986	0	0	0	0	0	2	29	0	31	27	0	27	59	6
1987	0	0	0	0	0	1	28	0	30	27	0	27	58	6
FORECAST														
1989	0	0	0	0	0	1	32	0	34	30	0	30	64	6
1990	0	0	0	0	0	1	35	0	37	32	0	32	69	7
1991	0	0	0	0	0	1	38	0	40	34	0	34	74	8
1992	0	0	0	0	0	1	41	0	43	35	0	35	78	9
1993	0	0	0	0	0	1	44	0	46	37	0	37	83	10
1994	0	0	0	0	0	1	47	0	49	39	0	39	88	10
1995	0	0	0	0	0	1	50	0	52	41	0	41	93	11
2000	0	0	0	0	0	2	65	0	67	49	0	49	117	15
2005	0	0	0	0	0	2	80	0	82	58	0	58	141	20

COMMENTS:

REGION-STATE: ACE-KS WICHITA
 CITY: WICHITA
 LOCID: ICT
 AIRPORT: WICHITA MID-CONTINENT
 FAA TOWER
 BASED AIRCRAFT: 323

(---ENPLANEMENTS (000)---)
 (---ITINERANT---) (---LOCAL---)
 (---AIRCRAFT OPERATIONS (000)---)
 (---TOTAL OPS. (000)---)
 (---INST. OPS. (000)---)

YEAR	AIR CARR.	AIR TAXI	COMM.	TOTAL	AIR CARR.	AT + COMM.	GA	MIL	TOTAL	GA	MIL	TOTAL	TOTAL OPS.	INST. OPS.
ACTUAL														
1983	536	1	3	539	44	0	98	1	143	24	0	24	168	137
1984	575	0	3	579	49	0	99	1	149	29	0	29	178	167
1985	578	0	40	618	49	1	95	1	146	29	0	30	175	172
1986	624	1	53	678	50	0	87	1	138	31	0	31	169	181
1987	655	2	33	690	34	17	85	1	137	25	0	26	162	196
FORECAST														
1989	709	2	41	752	30	18	99	2	149	33	1	34	182	210
1990	736	2	45	783	31	19	109	2	159	35	1	36	195	222
1991	763	2	49	813	31	19	118	2	170	37	1	37	208	233
1992	790	2	52	844	32	20	127	2	181	39	1	39	220	244
1993	817	2	56	875	33	21	137	2	192	41	1	41	233	255
1994	844	2	60	906	33	21	146	2	202	42	1	43	245	265
1995	871	2	64	937	34	22	156	2	213	44	1	45	258	276
2000	1005	3	83	1092	37	25	200	2	263	56	1	57	320	331
2005	1141	3	102	1246	40	28	244	2	314	68	1	68	382	386

COMMENTS:

REGION-STATE: ACE-KS WICHITA LOCID: 3KM NONTOWERED BASED AIRCRAFT: 98
 CITY: AIRPORT: COLONEL JAMES JABARA ARPT

YEAR	---ENPLANEMENTS (000)---			---AIRCRAFT OPERATIONS (000)---			---LOCAL---			INST. OPS. (000)
	AIR CARR.	AIR TAXI	COMM.	TOTAL	AIR CARR.	AT + COMM.	GA	MIL	TOTAL	
1983	0	0	0	0	3	20	24	0	24	47
1984	0	0	0	0	3	20	24	0	24	47
1985	3	3	3	3	3	23	26	0	26	53
1986	3	3	3	3	3	25	28	0	28	56
1987	2	2	2	2	4	27	30	0	30	61
FORECAST										
1989	3	3	3	3	4	32	35	0	35	71
1990	3	3	3	3	4	35	37	0	37	76
1991	3	3	3	3	4	37	40	0	40	81
1992	3	3	3	3	5	40	42	0	42	86
1993	3	3	3	3	5	42	44	0	44	91
1994	3	3	3	3	5	45	46	0	46	96
1995	3	3	3	3	5	47	49	0	49	101
2000	4	4	4	4	6	60	60	0	60	126
2005	4	4	4	4	7	72	72	0	72	151

COMMENTS: RELIEVER FOR ICT.

REGION-STATE: ACE-MO LOCID: CGI FAA CONTRACT TOWER NON ATA BASED AIRCRAFT: 76
 CITY: CAPE GIRARDEAU AIRPORT: CAPE GIRARDEAU MUNI

YEAR	---ENPLANEMENTS (000)---			---AIRCRAFT OPERATIONS (000)---			---LOCAL---			INST. OPS. (000)
	AIR CARR.	AIR TAXI	COMM.	TOTAL	AIR CARR.	AT + COMM.	GA	MIL	TOTAL	
1983	8	1	3	11	4	21	13	1	14	41
1984	1	0	10	11	4	17	10	0	10	31
1985	0	0	10	10	3	12	7	0	7	23
1986	0	0	11	11	4	18	8	0	8	30
1987	2	0	13	15	6	20	12	0	12	38
FORECAST										
1989	0	0	16	16	4	24	12	0	12	40
1990	0	0	18	18	4	26	13	0	13	43
1991	0	0	20	20	4	28	14	0	14	46
1992	0	0	21	21	5	29	15	0	15	49
1993	0	0	23	23	5	31	16	0	16	52
1994	0	0	24	24	5	32	17	0	17	55
1995	0	0	26	26	5	34	18	0	18	58
2000	0	0	34	34	7	42	24	0	24	73
2005	0	0	42	42	8	50	30	0	30	88

COMMENTS:

REGION-STATE: ACE-MO COLUMBIA
 CITY: COLUMBIA

REPORT OF FAA TOWER
 COLUMBIA REGIONAL

BASED AIRCRAFT: 46

YEAR	ENPLANEMENTS (000)			AIRCRAFT OPERATIONS (000)			LOCAL			INST. OPS. (000)
	AIR CARR.	AIR TAXI	COMM.	TOTAL	AIR CARR.	AIR TAXI	COMM.	GA	MIL	
1983	43	1	1	45	1	1	2	25	2	35
1984	40	1	1	42	1	1	2	23	1	34
1985	35	1	1	37	1	1	2	21	2	36
1986	22	1	1	24	1	1	2	15	3	30
1987	22	1	1	24	1	1	2	15	3	30
FORECAST										
1989			5	5			1	22	2	35
1990			7	7			1	25	2	37
1991			6	6			1	24	2	38
1992			6	6			1	25	2	39
1993			7	7			1	26	2	40
1994			7	7			1	27	2	41
1995			7	7			1	28	2	42
2000			8	8			1	32	2	44
2005			11	11			1	37	2	49

COMMENTS SERVED BY CARRIERS WITH AIRCRAFT: 60 SEATS

REGION-STATE: ACE-MO JEFFERSON CITY
 CITY: JEFFERSON CITY

REPORT OF FAA TOWER
 JEFFERSON CITY MEML

BASED AIRCRAFT: 56

YEAR	ENPLANEMENTS (000)			AIRCRAFT OPERATIONS (000)			LOCAL			INST. OPS. (000)
	AIR CARR.	AIR TAXI	COMM.	TOTAL	AIR CARR.	AIR TAXI	COMM.	GA	MIL	
1983	43	1	1	45	1	1	2	25	2	35
1984	40	1	1	42	1	1	2	23	1	34
1985	35	1	1	37	1	1	2	21	2	36
1986	22	1	1	24	1	1	2	15	3	30
1987	22	1	1	24	1	1	2	15	3	30
FORECAST										
1989			5	5			1	22	2	35
1990			7	7			1	25	2	37
1991			6	6			1	24	2	38
1992			6	6			1	25	2	39
1993			7	7			1	26	2	40
1994			7	7			1	27	2	41
1995			7	7			1	28	2	42
2000			8	8			1	32	2	44
2005			11	11			1	37	2	49

COMMENTS SERVED BY CARRIERS WITH AIRCRAFT: 60 SEATS

REGION STATE: ACE-MO CITY: JOPLIN
 LOCID: JLN FAA TOWER
 AIRPORT: JOPLIN MUNI
 BASED AIRCRAFT: 64

YEAR	ENPLANEMENTS (000)			AIRCRAFT OPERATIONS (000)			AIRCRAFT OPERATIONS (000)			INST. OPS. (000)
	AIR CARR.	AIR TAXI	TOTAL	AIR CARR.	AT + COMM.	TOTAL	GA	MIL	TOTAL	
1983	45	0	45	1	2	11	4	0	4	15
1984	48	0	50	1	3	14	5	0	5	19
1985	22	0	41	1	6	18	5	0	5	22
1986	3	1	42	0	8	18	4	0	4	22
1987	3	2	38	0	8	18	5	0	5	23
FORECAST										
1989	44	2	46	13	13	34	11	0	11	45
1990	47	2	50	14	14	36	12	0	12	48
1991	51	2	53	14	15	38	13	0	13	51
1992	55	2	57	15	15	40	14	0	14	54
1993	58	2	61	16	16	42	15	0	15	57
1994	62	2	64	16	16	44	16	0	16	60
1995	65	2	68	17	17	46	18	0	18	64
2000	3	3	86	20	20	55	23	0	23	79
2005	?	?	105	23	23	65	29	0	29	94

COMMENTS: DATA DO NOT INCLUDE AIRCRAFT OPERATIONS PERFORMED (ESTD AT 13,000 OPS IN 1987) WHEN ATCI IS CLOSED.

REGION-STATE: ACE-MO CITY: KANSAS CITY
 LOCID: GWV NONTOWERED
 AIRPORT: RICHARDS - GEBAUR
 BASED AIRCRAFT: 67

YEAR	ENPLANEMENTS (000)			AIRCRAFT OPERATIONS (000)			AIRCRAFT OPERATIONS (000)			INST. OPS. (000)
	AIR CARR.	AIR TAXI	TOTAL	AIR CARR.	AT + COMM.	TOTAL	GA	MIL	TOTAL	
1983	0	0	0	1	1	15	13	5	19	34
1984	0	0	0	1	1	15	13	5	19	34
1985	0	0	0	1	1	22	20	5	25	47
1986	0	0	0	1	1	28	25	6	31	59
1987	0	0	0	0	0	29	15	6	22	51
FORECAST										
1989	0	0	0	0	0	53	34	6	40	92
1990	0	0	0	0	0	54	35	6	41	95
1991	0	0	0	0	0	55	37	6	43	98
1992	0	0	0	0	0	56	38	6	44	100
1993	0	0	0	0	0	57	40	6	46	103
1994	0	0	0	0	0	58	42	6	48	106
1995	0	0	0	0	0	59	43	6	49	108
2000	1	1	64	1	1	64	51	6	57	121
2005	?	?	69	?	?	69	59	6	65	134

COMMENTS: PUBLISHED PER MCI

REGION-STATE: KANSAS CITY LOCID: MKC FAA TOWER
 CITY: KANSAS CITY AIRPORT: KANSAS CITY DOWNTOWN BASED AIRCRAFT: 350

(---ENPLANEMENTS (000)---) (---AIRCRAFT OPERATIONS (000)---) (---LOCAL---)

YEAR	AIR CARR.	AIR TAXI	COMM.	TOTAL	AIR CARR.	AT + COMM.	GA	MIL	TOTAL	GA	MIL	TOTAL	TOTAL OPS.	INST. OPS. (000)
ACTUAL														
1983	2361	3	10	13	0	17	88	1	106	32	0	33	138	55
1984	2970	1	9	10	0	23	93	1	117	25	0	26	143	61
1985	3346	1	6	10	0	28	97	1	126	37	0	38	163	61
1986	3797	1	1	2	0	21	102	1	123	47	0	47	170	53
1987	4402	1	4	5	0	15	105	1	121	51	0	51	172	54
FORECAST														
1989	4686	1	5	6	0	9	107	1	117	48	0	48	164	47
1990	4925	1	5	6	0	9	111	1	121	45	0	45	166	48
1991	5162	1	5	7	0	9	116	1	126	42	0	42	168	49
1992	5401	1	6	7	0	10	120	1	131	40	0	40	170	50
1993	5640	1	6	7	0	10	124	1	135	37	0	37	172	51
1994	5878	1	5	8	0	11	128	1	140	34	0	34	174	52
1995	6116	1	5	8	0	11	133	1	145	32	0	32	176	54
2000			8	10		13	154	1	168	18	0	18	186	59
2005			10	12		15	175	1	191	5	0	5	196	64

COMMENTS: CONGESTED DOWNTOWN AIRPORT. ANTICIPATED THAT LOCAL AIRCRAFT OPERATIONS WILL SHIFT TO PERIPHERAL GENERAL AVIATION AIRPORTS. RELIEVER FOR MCI.

REGION-STATE: KANSAS CITY LOCID: MCI FAA TOWER
 CITY: KANSAS CITY AIRPORT: KANSAS CITY INTL BASED AIRCRAFT: 0

(---ENPLANEMENTS (000)---) (---AIRCRAFT OPERATIONS (000)---) (---LOCAL---)

YEAR	AIR CARR.	AIR TAXI	COMM.	TOTAL	AIR CARR.	AT + COMM.	GA	MIL	TOTAL	GA	MIL	TOTAL	TOTAL OPS.	INST. OPS. (000)
ACTUAL														
1983	2361	0	67	2428	83	53	11	1	147	0	0	0	148	268
1984	2970	0	57	3027	113	63	12	1	190	0	0	1	190	314
1985	3346	0	162	3508	111	64	13	1	190	2	0	2	191	309
1986	3797	1	186	3984	127	61	14	1	204	2	0	3	206	315
1987	4402	0	208	4610	131	56	14	1	202	0	1	1	203	321
FORECAST														
1989	4686	0	228	4915	143	67	20	1	231	1	1	2	233	350
1990	4925	0	239	5164	148	68	22	1	240	1	1	2	242	361
1991	5162	0	249	5412	153	70	25	1	249	1	1	1	250	372
1992	5401	0	260	5661	158	71	28	1	259	1	1	1	260	383
1993	5640	0	270	5910	164	72	31	1	268	1	1	1	269	394
1994	5878	0	281	6159	169	73	34	1	277	1	1	1	278	405
1995	6116	0	291	6408	174	74	37	1	286	1	1	1	287	416
2000			8	10		13	154	1	168	1	0	1	169	472
2005			10	12		15	175	1	191	5	0	5	196	527

COMMENTS: THE YEAR 2000 AND 2005 ARE FORECASTS. THE YEAR 2005 IS BASED ON THE YEAR 2000. THE YEAR 2005 IS BASED ON THE YEAR 2000. THE YEAR 2005 IS BASED ON THE YEAR 2000.

REGION-STATE: ACE-MO LOCID: K84 NONTOWERED BASED AIRCRAFT: 171
 CITY: LEES SUMMIT AIRPORT: MC COMAS-LEE'S SUMMIT MUNI

YEAR	(-ENPLANEMENTS (000)-)			ITINERANT			AIRCRAFT OPERATIONS (000)			TOTAL OPS.	INST. OPS. (000)
	AIR CARR.	AIR TAXI	COMM.	AIR CARR.	GA	MIL	TOTAL	GA	MIL		
ACTUAL											
1983	133	0	8	7	42		43	39		39	82
1984	150	0	11	7	36		36	33		33	69
1985	154	0	42	6	42		43	39		39	82
1986	151	1	93	5	42		43	39		39	82
1987	152	1	101	4	44		45	40		40	84
FORECAST											
1989	169	1	115	6	48		49	41		41	90
1990	177	1	122	6	50		52	42		42	93
1991	186	1	128	6	53		54	42		42	96
1992	194	1	135	7	55		56	43		43	99
1993	202	1	142	7	57		59	44		44	102
1994	211	1	149	8	59		61	44		44	105
1995	219	1	156	8	61		63	45		45	108
2000					71		75	49		49	123
2005					82		86	52		52	138

COMMENTS: RELIEVER FOR MCI.

REGION-STATE: ACE-MO LOCID: SGF FAA TOWER BASED AIRCRAFT: 107
 CITY: SPRINGFIELD AIRPORT: SPRINGFIELD REGIONAL

YEAR	(-ENPLANEMENTS (000)-)			ITINERANT			AIRCRAFT OPERATIONS (000)			TOTAL OPS.	INST. OPS. (000)
	AIR CARR.	AIR TAXI	COMM.	AIR CARR.	GA	MIL	TOTAL	GA	MIL		
ACTUAL											
1983	133	0	8	7	38		62	28		28	101
1984	150	0	11	7	36		61	20		20	91
1985	154	0	42	6	36		65	17		17	98
1986	151	1	93	5	37		58	18		18	100
1987	152	1	101	4	42		73	26		26	115
FORECAST											
1989	169	1	115	6	46		78	30		30	121
1990	177	1	122	6	52		85	33		33	130
1991	186	1	128	6	57		91	35		35	139
1992	194	1	135	7	62		98	38		38	148
1993	202	1	142	7	67		104	40		40	157
1994	211	1	149	8	72		111	43		43	166
1995	219	1	156	8	78		117	45		45	175
2000					71		147	58		58	217
2005					82		177	70		70	259

COMMENTS

REGION-STATE: ACE-MO LOCID: STJ FAA TOWER
 CITY: ST JOSEPH AIRPORT: ROSECRANS MEMORIAL BASED AIRCRAFT: 45

YEAR	---ENPLANEMENTS (000)---			AIRCRAFT OPERATIONS (000)			TOTAL			INST. OPS. (000)
	AIR CARR.	AIR TAXI	COMM.	AIR CARR.	MIL	TOTAL	GA	MIL	TOTAL	
ACTUAL										
1983	0	0	0	0	1	9	9	5	14	23
1984	0	0	0	0	1	9	9	7	14	23
1985	0	0	0	0	2	8	7	7	14	22
1986	0	0	0	0	2	9	7	6	13	22
1987	0	0	0	0	3	10	12	5	17	27
FORECAST										
1989					11	14	18	5	23	38
1990					13	17	19	5	25	41
1991					16	19	20	5	26	45
1992					18	21	22	5	27	48
1993					20	23	23	5	28	52
1994					23	26	24	5	29	55
1995					25	28	25	5	31	59
2000					36	40	31	5	36	76
2005					48	51	37	5	42	93

COMMENTS: TWR CLSD PARTS FY81, 82, 83 & 84. DATA DO NOT INCLUDE AIRCRAFT OPERATIONS (ESTD AT 13,000 OPS IN 1987) PERFORMED WHEN ATCT IS CLOSED.

REGION-STATE: ACE-MO LOCID: T75 TRACON
 CITY: ST LOUIS AIRPORT: ST LOUIS TRACON BASED AIRCRAFT: 0

YEAR	---ENPLANEMENTS (000)---			AIRCRAFT OPERATIONS (000)			TOTAL			INST. OPS. (000)
	AIR CARR.	AIR TAXI	COMM.	AIR CARR.	MIL	TOTAL	GA	MIL	TOTAL	
ACTUAL										
1986										0
1987										294
FORECAST										
1989										542
1990										553
1991										563
1992										574
1993										584
1994										595
1995										605
1996										616
1997										626
1998										637
2003										690

COMMENTS: ST LOUIS TRACON ADDED TO DATA BASE 1/1/89

REGION-STATE: ACE-MO
 CITY: ST LOUIS

LOCID: SUS
 AIRPORT: SPIRIT OF ST LOUIS

FAA TOWER
 BASED AIRCRAFT: 362

(---ENPLANEMENTS (000)---)

YEAR	AIR CARR.	AIR TAXI	COMM.	TOTAL	AIR CARR.	AT + COMM.	GA	MIL	TOTAL	GA	MIL	TOTAL	INST. OPS. (000)
ACTUAL													
1983	0	3	0	3	72	1	72	0	73	83	0	83	26
1984	0	0	0	0	79	1	80	1	81	80	0	80	30
1985	0	0	0	0	84	1	85	1	86	84	0	84	32
1986	1	1	1	3	76	1	77	1	78	74	0	74	32
1987	0	0	0	0	74	1	75	1	76	74	0	74	34
FORECAST													
1989	0	0	0	0	79	0	79	0	79	76	0	76	36
1990	0	0	0	0	84	1	85	0	85	78	0	78	40
1991	0	0	0	0	89	1	90	0	90	80	0	80	43
1992	0	0	0	0	94	1	95	0	95	82	0	82	47
1993	0	0	0	0	99	1	100	0	100	84	0	84	50
1994	1	1	1	3	104	1	105	0	105	86	0	86	54
1995	1	1	1	3	110	1	111	0	111	88	0	88	57
2000	1	1	1	3	135	2	137	0	137	98	0	98	75
2005	1	1	1	3	160	2	162	0	162	108	0	108	92

COMMENTS: FORECASTS ASSUME A NEW SOUTH COUNTY RELIEVER APT BEFORE 1995 (PER REG. REVIEW).
 RELIEVER FOR STL. STL HUB FORECAST.

REGION-STATE: ACE-MO
 CITY: ST LOUIS

LOCID: STL
 AIRPORT: LAMBERT-ST LOUIS INTL

FAA TOWER
 BASED AIRCRAFT: 64

(---ENPLANEMENTS (000)---)

YEAR	AIR CARR.	AIR TAXI	COMM.	TOTAL	AIR CARR.	AT + COMM.	GA	MIL	TOTAL	GA	MIL	TOTAL	INST. OPS. (000)
ACTUAL													
1983	7528	2	96	7626	228	51	279	8	287	56	8	64	433
1984	7997	1	210	8208	257	72	329	8	337	55	8	63	487
1985	9545	2	67	9614	275	72	347	10	357	54	10	64	511
1986	9822	2	266	10089	299	102	401	11	412	49	11	60	557
1987	9811	2	317	10130	280	88	368	12	380	47	12	59	468
FORECAST													
1989	9983	0	356	10339	291	92	383	11	394	42	11	53	436
1990	10460	0	376	10836	297	94	391	11	402	41	11	52	443
1991	10937	0	395	11333	302	96	398	11	409	39	11	50	449
1992	11415	0	415	11829	308	99	407	11	418	38	11	49	456
1993	11892	0	434	12326	313	101	414	11	425	36	11	47	462
1994	12369	0	454	12823	319	104	423	11	434	35	11	46	469
1995	12846	0	474	13319	325	106	431	11	442	34	11	45	475
2000	15208	0	562	15770	351	115	466	11	477	33	11	44	508
2005	17779	0	623	18402	380	120	500	11	511	30	11	41	541

COMMENTS: ST. LOUIS HUB FORECAST.

REGION-STATE: ACE-NE
CITY: GRAND ISLAND

LOCID: GRI
AIRPORT: CENTRAL NEBRASKA REGIONAL

FAA TOWER
BASED AIRCRAFT: 42

(---ENPLANEMENTS (000)---)

YEAR	AIR CARR.	AIR TAXI	COMM.	TOTAL	AIRCRAFT OPERATIONS (000)			TOTAL OPS.	INST. OPS. (000)
					AIR CARR.	MIL	TOTAL		
ACTUAL									
1983	37	0	1	37	10	0	12	2	14
1984	39	0	2	41	14	1	20	4	24
1985	7	0	12	19	6	1	23	5	27
1986	2	3	15	20	16	1	21	6	27
1987	0	0	15	16	15	1	22	7	29
FORECAST									
1989	0	0	20	21	15	1	24	8	32
1990	0	0	23	23	17	1	27	9	36
1991	0	0	26	26	20	1	30	11	41
1992	0	0	28	29	22	1	32	12	45
1993	0	0	31	31	24	1	35	14	49
1994	0	0	34	34	26	1	38	15	53
1995	1	1	36	37	28	1	41	17	57
2000	1	1	49	50	39	1	55	24	78
2005	1	1	63	64	50	1	69	31	99

COMMENTS:

REGION-STATE: ACE-NE
CITY: KEARNEY

LOCID: EAR
AIRPORT: KEARNEY MUNI

NONTOWERED
BASED AIRCRAFT: 44

(---ENPLANEMENTS (000)---)

YEAR	AIR CARR.	AIR TAXI	COMM.	TOTAL	AIRCRAFT OPERATIONS (000)			TOTAL OPS.	INST. OPS. (000)
					AIR CARR.	MIL	TOTAL		
ACTUAL									
1983	0	4	4	4	18	0	22	12	34
1984	0	4	5	5	18	0	23	12	35
1985	0	3	3	3	18	0	23	12	35
1986	0	3	3	3	18	0	22	12	34
1987	0	2	2	3	20	0	25	15	40
FORECAST									
1989	0	4	4	4	23	0	29	17	46
1990	0	4	4	4	24	0	30	17	48
1991	0	5	5	5	25	0	31	18	49
1992	0	5	5	6	26	0	33	19	51
1993	0	6	6	6	27	0	34	19	53
1994	0	7	7	7	28	0	35	20	55
1995	0	7	7	7	29	0	36	21	57
2000	0	10	10	10	35	0	43	24	67
2005	0	13	13	13	40	0	49	27	76

COMMENTS:

REGION-STATE: ACE-NE CITY: LINCOLN		LOCID: LNK AIRPORT: LINCOLN MUNI		FAA TOWER		BASED AIRCRAFT: 300			
(-ENPLANEMENTS (000)-----)		ITINERANT-----		AIRCRAFT OPERATIONS (000)-----		LOCAL-----			
AIR CARR.	AIR TAXI	AT + COMM.	GA	MIL	TOTAL	GA	MIL	TOTAL	INST. OPS. (000)
150	2	6	58	10	84	39	10	49	132
154	1	3	52	9	81	36	8	43	124
173	0	18	47	10	79	26	9	35	113
245	0	19	40	10	72	25	9	34	107
239	1	26	43	11	77	30	12	42	119
FORECAST									
256	1	33	47	11	84	35	11	46	112
264	1	36	53	11	90	38	11	49	120
273	1	39	59	11	97	41	11	53	150
282	1	42	64	11	103	45	11	56	160
291	1	45	70	11	110	48	11	60	170
299	1	48	76	11	116	52	11	63	180
308	1	52	82	11	123	55	11	67	190
352	1	67	111	11	155	73	11	84	239
395	2	83	140	11	187	90	11	101	288
COMMENTS:									

REGION-STATE: ACE-NE CITY: NORTH PLATTE		LOCID: LBF AIRPORT: LEE BIRD FIELD		NONTOWERED		BASED AIRCRAFT: 64			
(-ENPLANEMENTS (000)-----)		ITINERANT-----		AIRCRAFT OPERATIONS (000)-----		LOCAL-----			
AIR CARR.	AIR TAXI	AT + COMM.	GA	MIL	TOTAL	GA	MIL	TOTAL	INST. OPS. (000)
19	0	3	15	0	20	15	0	15	35
17	0	6	17	1	24	14	0	14	38
0	1	8	18	1	25	15	1	15	40
0	1	11	19	1	26	16	1	16	42
0	0	8	22	7	29	16	6	22	35
FORECAST									
9	0	7	23	7	30	7	7	14	38
10	0	10	24	8	31	8	8	16	40
11	0	11	25	10	32	10	10	20	41
12	0	12	25	11	32	11	11	22	43
13	0	13	26	12	33	12	12	24	45
14	0	14	26	13	34	13	13	26	47
14	0	14	27	14	34	14	14	28	48
19	0	19	30	19	38	19	19	38	57
23	0	23	33	23	41	25	25	50	66
COMMENTS:									

REGION-STATE: ACE-NE
 CITY: OMAHA
 LOCID: R90 TRACON
 AIRPORT: OFFUTT TRACON
 BASED AIRCRAFT: 0

YEAR	---ENPLANEMENTS (000)---			---AIRCRAFT OPERATIONS (000)---			---LOCAL---			INST. OPS. (000)	
	AIR CARR.	AIR TAXI	COMM.	TOTAL	AIR CARR.	MIL	TOTAL	GA	MIL		TOTAL
1983	910	2	21	933	39	1	114	29	0	30	143
1984	995	2	20	1018	42	1	129	28	1	29	157
1985	1048	1	31	1080	39	0	130	29	1	30	159
1986	1070	6	29	1105	43	1	124	36	1	36	161
1987	1091	10	28	1129	39	0	122	36	1	37	159
FORECAST											
1989	1222	10	38	1270	44	0	130	34	1	35	164
1990	1287	11	42	1340	46	0	136	36	1	36	172
1991	1353	11	47	1410	47	0	142	37	1	38	180
1992	1418	11	52	1481	48	0	148	39	1	40	188
1993	1483	12	56	1551	49	0	154	41	1	42	196
1994	1549	12	61	1622	50	0	160	43	1	44	204
1995	1614	13	66	1692	52	0	167	45	1	46	212
2000	1941	16	89	2046	58	0	198	55	1	55	253
2005	2263	18	110	2391	64	0	229	64	1	65	294

COMMENTS: EFFECTIVE 12/88 INSTRUMENT OPERATIONS TRANSFERRED FROM OFF (OFFUTT AFB).

REGION-STATE: ACE-NE
 CITY: OMAHA
 LOCID: OMA FAA TOWER
 AIRPORT: EPPLEY AIRFIELD
 BASED AIRCRAFT: 161

YEAR	---ENPLANEMENTS (000)---			---AIRCRAFT OPERATIONS (000)---			---LOCAL---			INST. OPS. (000)	
	AIR CARR.	AIR TAXI	COMM.	TOTAL	AIR CARR.	MIL	TOTAL	GA	MIL		TOTAL
1983	910	2	21	933	39	1	114	29	0	30	143
1984	995	2	20	1018	42	1	129	28	1	29	157
1985	1048	1	31	1080	39	0	130	29	1	30	159
1986	1070	6	29	1105	43	1	124	36	1	36	161
1987	1091	10	28	1129	39	0	122	36	1	37	159
FORECAST											
1989	1222	10	38	1270	44	0	130	34	1	35	164
1990	1287	11	42	1340	46	0	136	36	1	36	172
1991	1353	11	47	1410	47	0	142	37	1	38	180
1992	1418	11	52	1481	48	0	148	39	1	40	188
1993	1483	12	56	1551	49	0	154	41	1	42	196
1994	1549	12	61	1622	50	0	160	43	1	44	204
1995	1614	13	66	1692	52	0	167	45	1	46	212
2000	1941	16	89	2046	58	0	198	55	1	55	253
2005	2263	18	110	2391	64	0	229	64	1	65	294

COMMENTS:

REGION-STATE: ACE-NE
CITY: OMAHA

LOCID: MLE
AIRPORT: MILLARD

NONTOWERED

BASED AIRCRAFT: 194

(---ENPLANEMENTS (000)---)

YEAR ACTUAL	AIR CARR.		AIR TAXI	COMM.	TOTAL	AIR CARR.		AT + COMM.	AIRCRAFT OPERATIONS (000)		TOTAL OPS.	INST. OPS. (000)
	AIR CARR.	TAXI				AIR CARR.	TOTAL		GA	MIL		
1983	0	0	0	2	27	29	50	0	0	50	79	
1984	5	2	0	2	30	32	51	0	0	51	83	
1985	0	0	0	2	33	35	52	0	0	52	88	
1986	1	1	0	2	35	37	53	0	0	54	91	
1987	1	1	0	3	37	39	54			54	94	
FORECAST												
1989	1	1	0	3	41	44	56			56	100	
1990	1	1	0	3	43	46	57			57	103	
1991	1	1	0	3	45	48	58			58	106	
1992	1	1	0	4	47	50	59			59	109	
1993	1	1	0	4	48	52	60			60	112	
1994	1	1	0	4	50	54	61			61	116	
1995	1	1	0	4	52	56	62			62	119	
2000	2	2	0	5	62	67	67			67	134	
2005	2	2	0	6	72	78	72			72	150	

COMMENTS:

REGION-STATE: ACE-NE
CITY: SCOTTSBLUFF

LOCID: BFF
AIRPORT: WILLIAM B HEILIG FIELD

NONTOWERED

BASED AIRCRAFT: 52

(---ENPLANEMENTS (000)---)

YEAR ACTUAL	AIR CARR.		AIR TAXI	COMM.	TOTAL	AIR CARR.		AT + COMM.	AIRCRAFT OPERATIONS (000)		TOTAL OPS.	INST. OPS. (000)
	AIR CARR.	TAXI				AIR CARR.	TOTAL		GA	MIL		
1983	24	0	0	4	17	24	13	0	0	13	37	
1984	21	1	0	2	18	24	12	0	0	12	36	
1985	1	1	0	2	19	21	13	0	0	13	34	
1986	1	0	0	6	20	26	13	0	0	13	40	
1987	0	1	0	7	21	28	13			13	41	
FORECAST												
1989	1	1	0	8	21	29	14			14	44	
1990	1	1	0	9	22	31	15			15	46	
1991	1	1	0	9	23	32	16			16	48	
1992	1	1	0	9	24	33	16			16	49	
1993	1	1	0	10	24	34	17			17	51	
1994	1	1	0	10	25	36	18			18	53	
1995	1	1	0	10	26	37	18			18	55	
2000	2	2	0	12	31	43	22			22	65	
2005	2	2	0	14	35	49	25			25	74	

COMMENTS:




TABLE 27

AIR CARRIER PASSENGER ENPLANEMENTS
EASTERN SUMMARY BY STATE, 1983-2001

FISCAL YEAR	DELAWARE	DISTRICT OF COLUMBIA	MARYLAND	NEW JERSEY	NEW YORK	PENNSYLVANIA	VIRGINIA	WEST VIRGINIA	REGIONAL TOTAL
ENPLANEMENTS IN THOUSANDS*									
HISTORICAL									
1983	0	7,801	2,328	7,737	26,103	9,955	2,113	274	56,311
1984	2	8,149	2,862	11,420	28,196	11,156	2,298	289	64,372
1985	5	8,969	3,527	14,335	31,964	12,584	2,535	305	74,223
1986	9	10,637	3,923	15,274	29,341	13,656	2,656	304	75,801
1987	5	11,957	4,172	11,947	31,275	15,646	2,800	309	78,060
FORECAST									
1988	0	13,504	4,402	10,149	33,027	16,390	2,803	320	80,596
1989	0	13,948	4,593	10,782	34,311	17,141	2,947	332	84,053
1990	0	14,393	4,783	11,420	35,585	17,950	3,093	343	87,567
1991	0	14,837	5,159	12,046	36,848	18,973	3,242	355	91,459
1992	0	15,281	5,536	12,657	38,079	20,057	3,393	367	95,370
1993-2001									
1993	0	15,725	5,913	13,269	39,299	21,625	3,547	378	99,755
1994	0	16,169	6,293	13,883	40,436	23,339	3,706	390	104,216
1995	0	16,635	6,674	14,499	41,609	25,191	3,867	401	108,877
1996	0	16,995	7,051	15,225	42,724	26,028	4,027	413	112,463
1997	0	17,356	7,429	15,952	43,822	26,896	4,192	424	116,071
1998-2001									
1998	0	17,717	7,806	16,678	44,936	27,780	4,365	435	119,715
1999	0	18,077	8,186	17,404	46,047	28,696	4,546	445	123,400
2000	0	18,438	8,569	18,130	47,182	29,645	4,734	456	127,154
2001	0	18,758	8,949	18,656	48,227	30,475	4,908	466	130,438

* INCLUDES ENPLANEMENTS AT BOTH TOWER AND NON-TOWER AIRPORTS FOR ALL CERTIFICATED ROUTE U. S. DOMESTIC AND INTERNATIONAL AIR CARRIERS PLUS DATA FOR FOREIGN FLAG, INTERSTATE, AND SUPPLEMENTAL AIR CARRIERS. EXCLUDES COMMUTER AND AIR TAXI ENPLANEMENTS.

TABLE 28
 AIR CARRIER OPERATIONS
 EASTERN SUMMARY BY STATE, 1983-2001

FISCAL YEAR	DELAWARE	DISTRICT OF COLUMBIA	MARYLAND	NEW JERSEY	NEW YORK	PENNSYLVANIA	VIRGINIA	WEST VIRGINIA	REGIONAL TOTAL
OPERATIONS IN THOUSANDS*									
HISTORICAL									
1983	1	223	100	181	635	331	95	16	1,582
1984	1	262	123	248	696	371	93	18	1,791
1985	1	241	131	275	693	492	99	17	1,852
1986	1	297	139	311	723	438	108	18	2,036
1987	1	362	144	279	759	474	116	17	2,173
FORECAST									
1988	0	343	151	288	756	491	115	18	2,163
1989	0	368	153	294	773	504	119	18	2,226
1990	0	390	155	300	789	517	124	18	2,294
1991	0	408	157	307	802	529	127	19	2,350
1992	0	427	159	314	815	542	131	19	2,406
1993	0	446	161	320	826	576	135	19	2,483
1994	0	464	163	327	838	613	138	20	2,564
1995	0	483	165	333	849	627	142	20	2,620
1996	0	488	168	338	859	641	145	20	2,659
1997	0	492	170	342	869	657	148	21	2,699
1998	0	498	173	346	880	671	151	21	2,740
1999	0	502	176	351	891	687	154	21	2,782
2000	0	507	178	355	902	702	156	22	2,823
2001	0	511	181	359	912	718	159	22	2,867

* INCLUDES OPERATIONS AT BOTH TOWER AND NONTOWER AIRPORTS FOR ALL CERTIFICATED ROUTE U.S. DOMESTIC INTERNATIONAL AIR CARRIERS PLUS DATA FOR FOREIGN FLAG, INTRASTATE, AND SUPPLEMENTAL AIR CARRIERS. EXCLUDES COMPUTER AND AIR TAXI OPERATIONS.

TABLE 29
ITINERANT OPERATIONS
EASTERN SUMMARY BY STATE, 1983-2001

FISCAL YEAR	DELAWARE	DISTRICT OF COLUMBIA	MARYLAND	NEW JERSEY	NEW YORK	PENNSYLVANIA	VIRGINIA	WEST VIRGINIA	REGIONAL TOTAL
HISTORICAL									
1983	66	451	352	838	1,890	1,266	511	242	5,616
1984	70	483	391	924	1,932	1,325	538	251	5,914
1985	77	488	424	974	1,994	1,390	561	234	6,143
1986	76	574	422	1,033	1,948	1,451	560	230	6,285
1987	80	617	438	984	1,986	1,509	587	237	6,432
FORECAST									
1988	85	563	458	989	1,983	1,527	575	242	6,422
1989	86	597	458	1,009	2,033	1,576	600	249	6,618
1990	87	628	480	1,030	2,086	1,621	625	257	6,814
1991	88	656	491	1,051	2,132	1,661	648	265	6,942
1992	89	684	503	1,072	2,178	1,706	672	273	7,176
FORECASTED ITINERANT OPERATIONS BASED ON THE NUMBER OF TOWERS AS OF SEPTEMBER 1988									
1993	90	711	514	1,092	2,223	1,773	696	277	7,377
1994	92	739	526	1,113	2,269	1,843	720	280	7,582
1995	94	766	537	1,134	2,315	1,890	744	284	7,764
1996	96	779	550	1,149	2,357	1,937	766	288	7,921
1997	100	790	562	1,163	2,400	1,988	788	291	8,082
FORECASTED ITINERANT OPERATIONS BASED ON THE NUMBER OF TOWERS AS OF SEPTEMBER 1988									
1998	102	805	575	1,178	2,442	2,038	810	296	8,245
1999	104	818	587	1,192	2,485	2,090	832	300	8,410
2000	107	832	600	1,207	2,529	2,140	854	305	8,576
2001	108	841	612	1,222	2,571	2,190	876	309	8,731

* FORECASTED ITINERANT OPERATIONS BASED ON THE NUMBER OF TOWERS AS OF SEPTEMBER 1988

AD-A209 805


TERMINAL AREA FORECASTS: FY 1982 - 2005 (U) FEDERAL
AVIATION ADMINISTRATION WASHINGTON DC OFFICE OF
AVIATION POLICY AND PLANS APR 89 FAA-APO-89-1

2/6

UNCLASSIFIED

F/C 1/5

ML



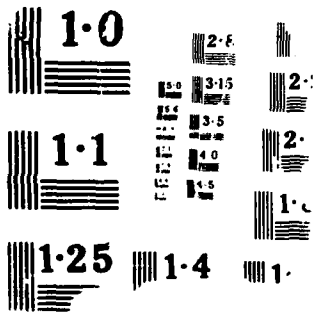


TABLE 30
TOTAL AIRCRAFT OPERATIONS
EASTERN SUMMARY BY STATE, 1983-2001

FISCAL YEAR	DISTRICT OF				NEW				WEST			REGIONAL TOTAL
	DELAWARE	COLUMBIA	MARYLAND	JERSEY	NEW YORK	PENNSYLVANIA	VIRGINIA	VIRGINIA	WEST VIRGINIA			
TOTAL OPERATIONS IN THOUSANDS*												
HISTORICAL												
1983	137	486	414	1,257	2,432	1,626	715	383				7,451
1984	156	519	458	1,335	2,432	1,705	766	401				7,772
1985	178	528	496	1,361	2,541	1,814	778	378				8,074
1986	176	597	496	1,397	2,471	1,885	755	367				8,145
1987	194	620	513	1,336	2,558	1,926	797	384				8,328
FORECAST												
1988	211	568	532	1,310	2,509	1,955	785	379				8,250
1989	213	602	543	1,332	2,588	2,014	820	391				8,503
1990	214	633	555	1,358	2,676	2,065	853	404				8,758
1991	216	661	568	1,383	2,756	2,111	884	417				8,996
1992	217	689	580	1,409	2,835	2,162	916	430				9,238
1993	218	716	592	1,435	2,915	2,235	947	437				9,496
1994	224	744	605	1,460	2,995	2,312	979	444				9,762
1995	229	772	617	1,486	3,075	2,369	1,011	451				10,007
1996	234	784	630	1,504	3,147	2,427	1,041	458				10,224
1997	240	796	643	1,522	3,220	2,491	1,071	465				10,447
1998	245	810	656	1,540	3,294	2,553	1,101	472				10,671
1999	250	823	669	1,558	3,367	2,617	1,131	480				10,897
2000	257	837	683	1,577	3,441	2,679	1,162	488				11,123
2001	260	846	696	1,595	3,514	2,739	1,192	496				11,338

*FORECASTED TOTAL OPERATIONS BASED ON THE NUMBER OF TOWERS AS OF SEPTEMBER 1988.

TABLE 31

INSTRUMENT OPERATIONS
EASTERN SUMMARY BY STATE, 1983-2001

FISCAL YEAR	DELAWARE	DISTRICT OF COLUMBIA	MARYLAND	NEW JERSEY	NEW YORK	PENNSYLVANIA	VIRGINIA	WEST VIRGINIA	REGIONAL TOTAL
HISTORICAL									
1983	0	698	370	119	2,092	1,174	618	266	5,337
1984	0	766	417	131	2,305	1,266	647	270	5,802
1985	0	751	488	137	2,382	1,492	673	259	6,181
1986	0	832	526	131	2,492	1,551	677	260	6,469
1987	0	892	572	135	2,651	1,686	717	275	6,928
FORECAST									
1988	0	1,014	578	152	2,722	1,741	725	279	7,212
1989	0	1,055	591	159	2,776	1,799	754	288	7,473
1990	0	1,089	603	167	2,817	1,844	779	298	7,596
1991	0	1,119	616	174	2,857	1,889	803	308	7,765
1992	0	1,149	628	181	2,897	1,937	829	317	7,938
FORECASTED									
1993	0	1,180	641	188	2,938	2,005	853	327	8,131
1994	0	1,210	653	195	2,980	2,078	878	336	8,331
1995	0	1,241	666	202	3,020	2,128	904	346	8,506
1996	0	1,257	678	209	3,052	2,179	928	356	8,609
1997	0	1,273	691	216	3,104	2,230	953	365	8,832
FORECASTED									
1998	0	1,291	703	223	3,145	2,281	977	375	8,906
1999	0	1,309	715	230	3,196	2,335	1,003	385	9,162
2000	0	1,327	728	237	3,228	2,388	1,028	394	9,330
2001	0	1,341	740	244	3,259	2,443	1,053	404	9,494

* FORECASTED INSTRUMENT OPERATIONS BASED ON THE NUMBER OF TOWERS AS OF SEPTEMBER 1988.

REGION-STATE: AEA-DC WASHINGTON LOCID: IAD FAA TOWER
 CITY: WASHINGTON AIRPORT: DULLES INTL BASED AIRCRAFT: 51

YEAR ACTUAL	(-ENPLANEMENTS (000)-----)			AIRCRAFT OPERATIONS (000) {-----LOCAL-----}			TOTAL OPS.	INST. OPS. (000)
	AIR CARR.	AIR TAXI	COMM.	AIR CARR.	MIL	TOTAL		
1983	1346	1	22	38	15	123	36	231
1984	1602	4	29	50	19	140	36	269
1985	2153	1	35	52	29	158	40	198
1986	4015	3	60	107	55	238	33	271
1987	4976	1	88	193	28	288	8	385
FORECAST								
1989	6471	2	107	171	31	259	5	465
1990	6832	2	117	190	32	283	5	490
1991	7193	2	122	208	32	306	5	515
1992	7553	2	128	227	33	330	5	335
1993	7914	2	134	246	34	353	5	565
1994	8274	2	140	264	34	377	5	590
1995	8635	2	146	283	35	400	5	615
2000	10438	2	175	307	37	446	5	672
2005	12041	3	204	325	40	477	5	714

COMMENTS: FCST ASSUMES TRANSFER OF PASS. & MID-FIELD TERMINAL AS WELL AS CONTINUED DEVELOPMENT AS AN AIRLINE HUB. TWO NEW PARALLEL RUNWAYS UNDER CONSIDERATION.

REGION-STATE: AEA-DC WASHINGTON LOCID: DCA FAA TOWER
 CITY: WASHINGTON AIRPORT: WASHINGTON NATIONAL BASED AIRCRAFT: 58

YEAR ACTUAL	(-ENPLANEMENTS (000)-----)			AIRCRAFT OPERATIONS (000) {-----LOCAL-----}			TOTAL OPS.	INST. OPS. (000)
	AIR CARR.	AIR TAXI	COMM.	AIR CARR.	MIL	TOTAL		
1983	6455	3	347	185	59	327	327	467
1984	6547	3	370	191	65	343	343	497
1985	6815	2	364	139	60	331	331	490
1986	6622	4	311	191	59	326	0	490
1987	6982	4	432	189	60	324	0	507
FORECAST								
1989	7477	5	559	196	64	338	338	590
1990	7560	6	623	200	67	345	345	599
1991	7644	6	664	200	70	350	350	604
1992	7727	6	705	200	73	354	354	609
1993	7811	6	746	200	76	358	358	615
1994	7894	7	787	200	79	362	362	620
1995	8000	7	828	200	82	366	366	627
2000	8000	8	1033	200	95	385	385	655
2005	8000	9	1238	200	108	401	401	683

COMMENTS: CONSTRAINED BY SLOT ALLOCATION AND HOURS OF OPERATION

REGION-STATE: AEA-DE CITY: WILMINGTON		LOCID: ILG AIRPORT: GREATER WILMINGTON		FAA TOWER WILMINGTON		BASED AIRCRAFT: 207						
(-ENPLANEMENTS (000)-)		(-AIRCRAFT OPERATIONS (000)-)		(-LOCAL-)		(-INST. OPS. (000)-)						
YEAR	AIR CARR.	AIR TAXI	COMM.	TOTAL	AIR CARR.	AT + COMM.	GA	MIL	TOTAL	TOTAL OPS.	INST. OPS. (000)	
1983	0	0	1	2	1	3	56	6	66	72	137	28
1984	2	1	1	4	1	3	60	6	70	86	156	31
1985	5	0	3	8	1	4	65	6	77	101	178	34
1986	9	1	1	11	1	3	65	7	76	100	176	33
1987	4	1	0	5	1	3	70	7	80	114	194	31
FORECAST												
1989	0	0	0	0	0	1	78	7	86	110	213	33
1990	0	0	0	0	0	1	78	7	87	111	214	35
1991	0	0	0	0	0	1	79	7	88	111	216	37
1992	0	0	0	0	0	2	80	7	89	112	217	39
1993	0	0	0	0	0	2	81	7	90	112	218	41
1994	0	0	0	0	0	2	83	7	92	115	224	44
1995	0	0	0	0	0	2	85	7	94	118	229	46
2000	0	0	0	0	0	2	97	7	107	134	257	57
2005	0	0	0	0	0	3	104	7	115	144	275	68
COMMENTS:												

REGION-STATE: AEA-MD CITY: BALTIMORE		LOCID: MTN AIRPORT: GLENN L. MARTIN STATE		PRIVATE MARTIN STATE		BASED AIRCRAFT: 242						
(-ENPLANEMENTS (000)-)		(-AIRCRAFT OPERATIONS (000)-)		(-LOCAL-)		(-INST. OPS. (000)-)						
YEAR	AIR CARR.	AIR TAXI	COMM.	TOTAL	AIR CARR.	AT + COMM.	GA	MIL	TOTAL	TOTAL OPS.	INST. OPS. (000)	
1983	0	0	0	0	1	1	63	8	72	64	136	136
1984	0	0	0	0	1	1	63	8	72	64	136	136
1985	0	0	0	0	4	4	66	8	78	66	144	144
1986	1	0	0	1	4	4	66	16	86	58	144	144
1987	0	0	0	0	1	1	75	15	90	66	157	157
FORECAST												
1989	0	0	0	0	1	1	84	15	99	78	177	177
1990	0	0	0	0	1	1	89	15	104	84	188	188
1991	0	0	0	0	1	1	94	15	109	91	200	200
1992	0	0	0	0	1	1	99	15	115	98	213	213
1993	0	0	0	0	1	1	105	15	121	106	227	227
1994	0	0	0	0	1	1	111	15	127	115	242	242
1995	0	0	0	0	1	1	117	15	133	124	258	258
2000	0	0	0	0	1	1	156	15	172	185	358	358
2005	1	0	0	1	2	2	195	15	212	246	458	458
COMMENTS: RELIEVER FOR BWI.												

REGION-STATE: AEA-MD BALTIMORE
 CITY: BALTIMORE

LOCID: BWI
 AIRPORT: BALTIMORE-WASHINGTON INTL

FAA TOWER
 BASED AIRCRAFT: 109

YEAR	ENPLANEMENTS (000)			AIR CARR.	TOTAL	AIR CARR.	AT + COMM.	AIRCRAFT OPERATIONS (000)			MIL	TOTAL	TOTAL OPS.	INST. OPS. (000)
	AIR CARR.	AIR TAXI	COMM.					GA	MIL	TOTAL				
1983	2324	0	282	99	2606	99	57	74	2	232	1	7	239	364
1984	2857	2	304	122	3163	122	78	67	2	270	1	8	278	409
1985	3523	2	337	130	3861	130	77	70	2	279	1	5	284	476
1986	3920	2	373	139	4296	139	78	62	1	280	0	3	283	515
1987	4117	8	428	144	4553	144	80	64	1	289	0	2	291	560
FORECAST														
1989	4588	8	477	153	5074	153	88	70	1	312	0	1	313	577
1990	4779	9	502	157	5289	157	91	74	1	322	0	1	323	589
1991	5154	9	523	157	5686	157	94	78	1	331	0	1	332	602
1992	5531	9	549	159	6089	159	97	82	1	340	0	1	341	614
1993	5908	10	576	161	6494	161	100	87	1	349	0	1	350	626
1994	6288	10	605	163	6903	163	103	91	1	359	0	1	360	638
1995	6669	10	635	165	7314	165	106	95	1	368	0	1	369	650
2000	8564	13	811	178	9388	178	126	114	1	420	0	1	421	710
2005	10460	15	986	191	11461	191	147	133	1	471	0	1	473	771

COMMENTS: NEW RUNWAY PLANNED MAY BE OPERATIONAL BY 1993. EXTENSION OF 15L/33R SHOULD BE OPERATIONAL BY OCTOBER 1989.

REGION-STATE: AEA-MD CAMP SPRINGS
 CITY: CAMP SPRINGS

LOCID: ADW
 AIRPORT: ANDREWS AFB

FAA TOWER
 BASED AIRCRAFT: 0

YEAR	ENPLANEMENTS (000)			AIR CARR.	TOTAL	AIR CARR.	AT + COMM.	AIRCRAFT OPERATIONS (000)			MIL	TOTAL	TOTAL OPS.	INST. OPS. (000)
	AIR CARR.	AIR TAXI	COMM.					GA	MIL	TOTAL				
1983	5	0	0	0	5	0	0	13	79	92	34	40	132	140
1984	4	0	0	0	4	0	0	14	72	85	30	36	121	138
1985	4	0	0	0	4	0	0	18	83	101	33	40	141	148
1986	3	0	0	0	3	0	0	15	86	101	35	43	144	154
1987	4	0	0	0	4	0	0	16	87	103	34	42	146	155
FORECAST														
1989	4	0	0	0	4	0	0	19	90	109	32	42	151	157
1990	5	0	0	0	5	0	0	21	90	111	32	42	152	159
1991	5	0	0	0	5	0	0	22	90	112	32	42	154	160
1992	5	0	0	0	5	0	0	23	90	113	32	42	156	162
1993	5	0	0	0	5	0	0	24	90	114	32	43	157	164
1994	5	0	0	0	5	0	0	26	90	116	32	43	159	165
1995	5	0	0	0	5	0	0	27	90	117	32	43	160	167
2000	5	0	0	0	5	0	0	35	90	125	32	45	170	176
2005	5	0	0	0	5	0	0	43	90	133	32	47	180	186

COMMENTS:

REGION-STATE: AEA-MD CITY: CUMBERLAND		LOCID: CBE AIRPORT: CUMBERLAND MUNI		NONTOWERED AIRPORT: CUMBERLAND MUNI		BASED AIRCRAFT: 88		
(-ENPLANEMENTS (000)-----)		AIRCRAFT OPERATIONS (000)-----		LOCAL-----		INST. OPS. (000)		
AIR CARR.	AIR TAXI	AT + COMM.	GA	MIL	TOTAL	GA	MIL	TOTAL
1983	3	11	7	0	18	20	0	20
1984	5	11	7	0	18	20	0	20
1985	4	12	7	1	20	20	0	20
1986	2	11	7	1	18	20	0	20
1987	2	12	7	1	20	20	0	20
FORECAST								
1989	7	13	8	1	22	21	21	43
1990	8	14	8	1	23	22	22	44
1991	9	15	9	1	24	22	22	46
1992	9	15	9	1	25	23	23	48
1993	10	16	9	1	26	24	24	50
1994	10	17	10	1	27	24	24	51
1995	11	18	10	1	29	25	25	53
2000	15	22	13	1	36	29	29	65
2005	19	27	16	1	44	32	32	76

COMMENTS:

REGION-STATE: AEA-MD CITY: FREDERICK		LOCID: FDK AIRPORT: FREDERICK MUNI		NONTOWERED AIRPORT: FREDERICK MUNI		BASED AIRCRAFT: 278		
(-ENPLANEMENTS (000)-----)		AIRCRAFT OPERATIONS (000)-----		LOCAL-----		INST. OPS. (000)		
AIR CARR.	AIR TAXI	AT + COMM.	GA	MIL	TOTAL	GA	MIL	TOTAL
1983	1	50	50	0	50	73	73	123
1984	0	50	50	0	50	73	73	123
1985	0	60	60	0	60	62	62	122
1986	0	60	60	0	60	62	62	122
1987	0	7	72	0	80	74	74	154
FORECAST								
1989	7	77	77	1	77	75	75	152
1990	8	79	79	1	79	76	76	155
1991	9	82	82	1	82	77	77	158
1992	9	84	84	1	84	78	78	162
1993	10	87	87	1	87	78	78	165
1994	10	90	90	1	90	79	79	169
1995	11	92	92	1	92	80	80	172
2000	15	108	108	1	108	84	84	192
2005	19	124	124	1	124	88	88	212

COMMENTS: RELIEVER FOR BWI.

REGION-STATE: AEA-MD LOCID: GAI NONTOWERED BASED AIRCRAFT: 335
 CITY: GAITHERSBURG AIRPORT: MONTGOMERY COUNTY AIRPARK

YEAR	AIRCRAFT OPERATIONS (000)			AIRCRAFT OPERATIONS (000)			AIRCRAFT OPERATIONS (000)			INST. OPS. (000)	
	AIR CARR.	AIR TAXI	COMM.	AIR CARR.	AT + COMM.	TOTAL	ITINERANT	GA	MIL		TOTAL
1983	0	0	0	3	55	58	0	82	0	82	140
1984	0	0	0	3	70	73	0	85	0	85	158
1985	1	1	1	3	94	97	0	65	0	65	162
1986	1	1	1	3	94	97	0	65	0	65	162
1987	1	1	1	5	100	106	0	69	0	69	175
FORECAST											
1989	1	1	1	6	108	114	0	73	0	73	188
1990	1	1	1	6	112	119	0	75	0	75	194
1991	1	1	1	7	117	124	0	78	0	78	201
1992	1	1	1	7	121	128	0	80	0	80	208
1993	1	1	1	7	126	134	0	82	0	82	216
1994	1	1	1	8	131	139	0	85	0	85	224
1995	1	1	1	8	136	144	0	87	0	87	232
2000	2	2	2	10	165	176	0	101	0	101	277
2005	2	2	2	12	195	207	0	115	0	115	322

COMMENTS: RELIEVER FOR DCA.

REGION-STATE: AEA-MD LOCID: HGR FAA TOWER BASED AIRCRAFT: 141
 CITY: HAGERSTOWN AIRPORT: HAGERSTOWN REGIONAL

YEAR	AIRCRAFT OPERATIONS (000)			AIRCRAFT OPERATIONS (000)			AIRCRAFT OPERATIONS (000)			INST. OPS. (000)	
	AIR CARR.	AIR TAXI	COMM.	AIR CARR.	AT + COMM.	TOTAL	ITINERANT	GA	MIL		TOTAL
1983	0	0	19	4	22	28	2	12	2	15	43
1984	0	0	21	5	27	36	3	21	2	23	59
1985	0	0	29	8	33	45	3	24	3	27	72
1986	0	0	28	7	32	41	3	25	3	27	68
1987	0	0	31	7	35	45	3	28	3	31	76
FORECAST											
1989	0	0	34	8	35	47	3	30	3	32	79
1990	0	0	36	8	36	48	3	30	3	33	80
1991	0	0	37	8	37	49	3	30	3	33	82
1992	0	0	39	8	38	50	3	31	3	34	85
1993	0	0	41	8	39	51	3	31	3	34	85
1994	0	0	43	8	40	52	3	32	3	34	86
1995	0	0	45	9	41	53	3	32	3	35	88
2000	0	0	58	9	43	55	3	34	3	37	92
2005	0	0	71	9	45	58	3	36	3	38	96

COMMENTS: TOWER OPERATES FROM 0800 HOURS TO 2200 HOURS FROM APRIL TO SEPTEMBER AND FROM 0800 TO 2000 DURING OTHER MONTHS.

REGION-STATE: AEA-MD LOCID: WOO NONTOWERED BASED AIRCRAFT: 103
CITY: MITCHELLVILLE AIRPORT: FREEWAY

(---ENPLANEMENTS (000)---) (---ITINERANT---AIRCRAFT OPERATIONS (000)---LOCAL---) INST. OPS. (000)

YEAR	AIR CARR.	AIR TAXI	COMM.	TOTAL	AIR CARR.	AT + COMM.	GA	MIL	TOTAL	GA	MIL	TOTAL	TOTAL OPS.
ACTUAL													
1983				39	0	0	12	0	12	72	0	72	84
1984				43	0	0	12	0	12	72	0	72	84
1985				53	0	0	12	0	12	72	0	72	84
1986				55	0	0	12	0	12	72	0	72	84
1987				67	0	0	10	0	10	64	0	64	74
FORECAST													
1989				75	0	0	11	0	11	68	0	68	79
1990				78	0	0	11	0	11	70	0	70	82
1991				82	0	0	11	0	12	72	0	72	84
1992				86	0	0	12	0	12	75	0	75	87
1993				90	0	0	12	0	13	77	0	77	90
1994				94	0	0	13	0	13	79	0	79	92
1995				99	0	0	13	0	13	82	0	82	95
2000				126	0	0	15	0	16	96	0	96	112
2005				154	0	0	18	0	18	110	0	110	129

COMMENTS: PRIVATELY OWNED.

REGION-STATE: AEA-MD LOCID: SBY NONTOWERED BASED AIRCRAFT: 109
CITY: SALISBURY AIRPORT: SALISBURY-WICOMICO COUNTY

(---ENPLANEMENTS (000)---) (---ITINERANT---AIRCRAFT OPERATIONS (000)---LOCAL---) INST. OPS. (000)

YEAR	AIR CARR.	AIR TAXI	COMM.	TOTAL	AIR CARR.	AT + COMM.	GA	MIL	TOTAL	GA	MIL	TOTAL	TOTAL OPS.
ACTUAL													
1983				39	34	37	37	3	74	35	3	38	112
1984				43	34	37	37	3	74	35	3	38	112
1985				53	34	37	35	3	74	35	3	38	112
1986				55	34	37	37	6	77	35	6	35	112
1987				67	34	37	37	6	77	35	6	35	112
FORECAST													
1989				75	37	38	38	6	81	37	6	37	118
1990				78	38	39	37	6	83	37	6	37	120
1991				82	40	40	40	6	85	38	6	38	123
1992				86	41	40	38	6	88	38	6	38	126
1993				90	43	41	39	6	90	39	6	39	129
1994				94	44	42	40	6	92	40	6	40	132
1995				99	46	43	41	6	95	41	6	41	136
2000				124	55	47	45	6	109	45	6	45	154
2005				151	65	52	49	6	123	49	6	49	172

COMMENTS:

REGION-STATE: AEA-NJ ATLANTIC CITY LOCID: ACY FAA TOWER BASED AIRCRAFT: 31
 CITY: ATLANTIC CITY AIRPORT: NAFEC ATLANTIC CITY

YEAR	(-ENPLANEMENTS (000)-)			(-ITINERANT-AIRCRAFT OPERATIONS (000)-LOCAL-)			TOTAL OPS.	INST. OPS. (000)			
	AIR CARR.	AIR TAXI	COMM.	AIR CARR.	AT + COMM.	GA			MIL	TOTAL	
ACTUAL											
1983	265	3	16	1	18	32	9	60	35	95	119
1984	345	3		0	23	32	8	63	34	98	131
1985	109	1	9	0	11	32	8	52	36	88	137
1986	142	1	21	1	11	32	10	53	34	87	131
1987	139	6	22	1	13	34	11	58	34	92	135
FORECAST											
1989	187	11	25	8	16	39	9	72	33	105	159
1990	218	15	26	10	18	40	9	77	33	111	167
1991	238	19	27	12	21	41	9	82	33	116	174
1992	244	25	29	14	23	42	9	87	34	121	181
1993	251	32	30	16	25	42	9	92	34	126	188
1994	259	40	32	18	28	43	9	97	34	131	195
1995	270	51	33	20	30	44	9	103	34	136	202
2000	359	170	40	30	40	48	9	126	34	160	237
2005	449	289	47	40	50	51	9	150	34	184	272

COMMENTS:

REGION-STATE: AEA-NJ ATLANTIC CITY LOCID: AIY PRIVATE BASED AIRCRAFT: 44
 CITY: ATLANTIC CITY AIRPORT: ATLANTIC CITY MUNI/BADER FIELD

YEAR	(-ENPLANEMENTS (000)-)			(-ITINERANT-AIRCRAFT OPERATIONS (000)-LOCAL-)			TOTAL OPS.	INST. OPS. (000)			
	AIR CARR.	AIR TAXI	COMM.	AIR CARR.	AT + COMM.	GA			MIL	TOTAL	
ACTUAL											
1984	4	5	65	0	6	16	0	21	7	29	4
1985		0	79		22	37	0	59	13	72	15
1986		0	70		26	48	0	73	6	79	8
1987		1	67		31	58	1	90	15	105	10
FORECAST											
1989		1	102		35	64	1	100	18	117	13
1990		1	125		37	67	1	104	19	123	14
1991		1	135		39	69	1	109	21	130	16
1992		1	146		41	72	1	114	22	136	17
1993		2	158		43	75	1	118	24	142	18
1994		2	171		45	77	1	123	25	148	19
1995		2	184		47	80	1	128	27	154	21
1996		2	199		49	83	1	132	28	160	22
2001		3	288		59	96	1	156	36	191	29

COMMENTS:

REGION-STATE: AEA-NJ BELMAR-FARMINGDALE LOCID: BLM NONTOWERED BASED AIRCRAFT: 222
 CITY: BELMAR-FARMINGDALE AIRPORT: ALLAIRE AIRPORT

YEAR	(-ENPLANEMENTS (000)-)			(-ITINERANT-AIRCRAFT OPERATIONS (000)-LOCAL-)			TOTAL OPS.	INST. OPS. (000)
	AIR CARR.	AIR TAXI	COMM.	AIR CARR.	MIL	TOTAL		
ACTUAL								
1983	1	0	2	0	13	56	123	179
1984	0	0	3	0	13	56	123	179
1985	0	0	1	0	25	71	110	181
1986	0	0	1	0	28	69	110	179
1987	0	0	0	21	32	82	127	208
FORECAST								
1989	0	0	0	22	35	86	131	217
1990	0	0	0	23	36	88	132	219
1991	0	0	0	23	37	89	133	222
1992	0	0	0	24	39	91	133	225
1993	0	0	0	24	40	93	134	228
1994	0	0	0	25	41	95	139	234
1995	0	0	0	26	42	97	140	237
2000	0	0	0	30	47	106	145	251
2005	0	0	0	34	52	116	150	266

COMMENTS: RELIEVER FOR EWR.

REGION-STATE: AEA-NJ CALDWELL LOCID: CDW FAA TOWER BASED AIRCRAFT: 362
 CITY: CALDWELL AIRPORT: ESSEX COUNTY

YEAR	(-ENPLANEMENTS (000)-)			(-ITINERANT-AIRCRAFT OPERATIONS (000)-LOCAL-)			TOTAL OPS.	INST. OPS. (000)
	AIR CARR.	AIR TAXI	COMM.	AIR CARR.	MIL	TOTAL		
ACTUAL								
1983	0	0	2	0	100	103	161	264
1984	0	0	4	0	94	99	150	248
1985	0	0	11	0	105	116	135	252
1986	0	0	13	0	113	126	119	246
1987	0	0	10	0	116	126	111	237
FORECAST								
1989	0	0	8	0	96	104	85	189
1990	0	0	9	0	97	106	87	192
1991	0	0	9	0	97	107	88	195
1992	0	0	9	0	98	108	90	198
1993	0	0	10	0	99	109	92	201
1994	0	0	10	0	99	110	93	203
1995	0	0	11	0	100	111	95	206
2000	0	0	11	0	105	117	103	219
2005	0	0	12	0	110	122	110	232

COMMENTS: RELIEVER FOR EWR.

REGION-STATE: AEA-NJ
 CITY: LINDEN

LOCID: LDJ
 AIRPORT: LINDEN

NONTOWERED
 BASED AIRCRAFT: 173

YEAR	ENPLANEMENTS (000)			AIR CARR.	TAXI	CO:	TOTAL	AIRCRAFT OPERATIONS (000)			TOTAL OPS.	INST. OPS. (000)			
	AIR CARR.	AIR TAXI	CO:					AT + COMM.	GA	MIL			TOTAL	GA	MIL
1983	0	0	0	0	0	0	0	3	74	0	77	100	0	100	178
1984	0	0	0	0	0	0	0	3	74	0	77	100	0	100	178
1985	0	0	0	0	0	0	0	3	74	1	78	100	0	100	178
1986	0	0	0	0	0	0	0	3	74	1	78	100	0	100	178
1987	0	0	0	0	0	0	0	2	74	1	77	100	0	100	177
FORECAST															
1989	0	0	0	0	0	0	0	2	75	1	78	107	0	107	185
1990	0	0	0	0	0	0	0	2	76	1	79	111	0	111	190
1991	0	0	0	0	0	0	0	2	77	1	80	112	0	112	192
1992	0	0	0	0	0	0	0	3	78	1	81	113	0	113	193
1993	0	0	0	0	0	0	0	3	78	1	82	114	0	114	195
1994	0	0	0	0	0	0	0	3	79	1	82	115	0	115	197
1995	0	0	0	0	0	0	0	3	80	1	83	116	0	116	199
2000	0	0	0	0	0	0	0	3	83	1	87	120	0	120	208
2005	0	0	0	0	0	0	0	4	87	1	92	125	0	125	217

COMMENTS: RELIEVER FOR EWR.

REGION-STATE: AEA-NJ
 CITY: MILLVILLE

LOCID: MIV
 AIRPORT: MILLVILLE MUNI

NONTOWERED
 BASED AIRCRAFT: 95

YEAR	ENPLANEMENTS (000)			AIR CARR.	TAXI	COMM.	TOTAL	AIRCRAFT OPERATIONS (000)			TOTAL OPS.	INST. OPS. (000)			
	AIR CARR.	AIR TAXI	COMM.					AT + COMM.	GA	MIL			TOTAL	GA	MIL
1983	0	0	0	0	0	0	0	7	7	1	15	16	1	17	32
1984	0	0	0	0	0	0	0	7	7	1	15	16	1	17	32
1985	0	0	0	0	0	0	0	9	7	1	17	16	1	17	34
1986	0	0	0	0	0	0	0	7	7	3	16	16	0	16	32
1987	0	0	0	0	0	0	0	5	8	5	18	21	0	21	39
FORECAST															
1989	0	0	0	0	0	0	0	5	10	5	21	30	0	30	50
1990	0	0	0	0	0	0	0	5	10	5	21	30	0	30	51
1991	0	0	0	0	0	0	0	6	10	5	21	31	0	31	52
1992	0	0	0	0	0	0	0	6	10	5	21	31	0	31	52
1993	0	0	0	0	0	0	0	6	10	5	21	31	0	31	53
1994	0	0	0	0	0	0	0	6	10	5	21	32	0	32	53
1995	0	0	0	0	0	0	0	6	10	5	22	32	0	32	54
2000	0	0	0	0	0	0	0	7	10	5	23	33	0	33	56
2005	0	0	0	0	0	0	0	8	10	5	24	34	0	34	58

COMMENTS:

REGION-STATE: AEA-NJ MORRISTOWN LOCID: MMU FAA TOWER BASED AIRCRAFT: 336
 CITY: MORRISTOWN AIRPORT: MORRISTOWN MUNI

YEAR ACTUAL	AIR CARR.		AIR TAXI	COMM.		TOTAL	AIR CARR.		AT + COMM.	GA		MIL	TOTAL		TOTAL OPS.	INST. OPS. (000)
	GA	MIL		GA	MIL		GA	MIL		GA	MIL					
1983	0	0	0	0	0	0	0	69	2	72	111	1	112	184	16	
1984	0	0	0	1	76	77	1	73	2	76	129	1	130	207	17	
1985	0	0	0	1	82	83	1	79	2	82	89	1	90	172	19	
1986	0	1	1	1	119	121	1	115	2	119	87	1	87	206	20	
1987	1	1	1	2	130	133	2	115	2	130	109	1	110	240	22	
FORECAST																
1989	1	1	1	2	146	149	2	141	2	146	104	1	104	250	22	
1990	1	1	1	3	147	151	3	142	2	147	106	1	107	253	23	
1991	1	1	1	3	147	152	3	142	2	147	109	1	109	257	23	
1992	1	1	1	3	148	153	3	142	2	148	111	1	112	260	23	
1993	1	1	1	3	149	154	3	143	2	149	114	1	114	263	23	
1994	1	1	1	4	149	155	4	143	2	149	116	1	117	266	24	
1995	1	1	1	4	150	155	4	144	2	150	119	1	119	269	24	
2000	2	2	2	4	152	158	4	146	2	152	125	1	126	278	25	
2005	2	2	2	5	155	165	5	148	2	155	131	1	132	287	27	

COMMENTS: RELIEVER FOR EWR.

REGION-STATE: AEA-NJ NEWARK LOCID: EWR FAA TOWER BASED AIRCRAFT: 16
 CITY: NEWARK AIRPORT: NEWARK INTL

YEAR ACTUAL	AIR CARR.		AIR TAXI	COMM.		TOTAL	AIR CARR.		AT + COMM.	GA		MIL	TOTAL		TOTAL OPS.	INST. OPS. (000)
	GA	MIL		GA	MIL		GA	MIL		GA	MIL					
1983	7470	1	113	7584	179	7763	43	41	0	264	264	0	264	264	312	
1984	11063	14	159	11235	242	11487	71	42	0	356	356	0	356	356	388	
1985	14216	9	182	14408	273	14681	90	37	0	400	400	0	400	400	438	
1986	15125	2	235	15361	309	15670	73	32	0	414	414	0	414	414	451	
1987	11808	60	327	12194	279	12473	76	28	0	383	383	0	383	383	412	
FORECAST																
1989	10595	64	373	11032	286	11318	72	25	1	383	383	1	383	383	409	
1990	11202	66	396	11664	290	11954	75	24	1	391	391	1	391	391	416	
1991	11807	69	409	12285	295	12584	79	24	1	398	398	1	398	398	423	
1992	12413	71	422	12906	300	13206	83	23	1	406	406	1	406	406	430	
1993	13018	74	435	13528	304	13832	87	22	1	413	413	1	413	413	437	
1994	13624	77	448	14149	309	14458	91	21	1	421	421	1	421	421	444	
1995	14229	80	461	14771	313	15084	95	20	1	429	429	1	429	429	451	
2000	17770	98	528	18395	325	18723	105	16	1	446	446	1	446	446	486	
2005	20310	115	594	21019	337	21356	116	11	1	464	464	1	464	464	521	

COMMENTS:

REGION-STATE: AEA-NJ
CITY: SUSSEX

LOCID: N63
AIRPORT: SUSSEX

NONTOWERED

BASED AIRCRAFT: 127

(---ENPLANEMENTS (000)---)

(---ITINERANT---AIRCRAFT OPERATIONS (000)---LOCAL---)

INST. OPS. (000)
TOTAL OPS.

TOTAL

MIL TOTAL

GA MIL

GA MIL TOTAL

AT + COMM.

AIR CARR.

AIR TAXI

COMM.

TOTAL

AIR CARR.

AIR TAXI

COMM.

TOTAL

AIR CARR.

AIR TAXI

COMM.

TOTAL

ACTUAL

1983

1984

1985

1986

1987

FORECAST

1989

1990

1991

1992

1993

1994

1995

2000

2005

COMMENTS: PRIVATELY OWNED.

REGION-STATE: AEA-NJ
CITY: TETERBORO

LOCID: TEB
AIRPORT: TETERBORO

FAA TOWER

BASED AIRCRAFT: 391

(---ENPLANEMENTS (000)---)

(---ITINERANT---AIRCRAFT OPERATIONS (000)---LOCAL---)

INST. OPS. (000)
TOTAL OPS.

TOTAL

MIL TOTAL

GA MIL

GA MIL TOTAL

AT + COMM.

AIR CARR.

AIR TAXI

COMM.

TOTAL

AIR CARR.

AIR TAXI

COMM.

TOTAL

AIR CARR.

AIR TAXI

COMM.

TOTAL

ACTUAL

1983

1984

1985

1986

1987

FORECAST

1989

1990

1991

1992

1993

1994

1995

2000

2005

COMMENTS: RELIEVER FOR EWR.

REGION-STATE: AEA-NJ
 CITY: TRENTON

LOCID: TTN
 AIRPORT: MERCER COUNTY

FAA TOWER
 BASED AIRCRAFT: 140

YEAR	ENPLANEMENTS (000)			TOTAL	AIRCRAFT OPERATIONS (000)			TOTAL	INST. OPS. (000)					
	AIR CARR.	AIR TAXI	COMM.		AIR CARR.	AT + COMM.	GA			MIL	MIL	TOTAL		
1983	8	0	20	20	1	8	83	6	97	64	4	68	165	20
1984	9	0	21	29	1	9	83	6	99	49	3	52	151	23
1985	7	0	18	28	1	6	86	7	100	75	3	78	178	22
1986	0	1	17	25	0	6	93	6	107	72	3	75	181	25
1987	0	1	14	15	0	6	79	6	91	68	2	70	161	22
FORECAST														
1989	0	1	18	19		6	92	8	106	70	3	73	179	23
1990	0	2	19	21		6	94	8	107	71	3	74	181	25
1991	0	2	20	22		6	95	8	109	72	3	75	184	26
1992	0	2	22	24		7	96	8	111	72	3	76	186	27
1993	0	2	23	25		7	97	8	112	73	3	76	188	28
1994	1	2	24	26		7	99	8	114	74	3	77	191	29
1995	1	2	25	27		7	100	8	115	75	3	78	193	30
2000	1	2	35	37		9	108	8	124	80	3	83	207	36
2005	1	2	44	47		10	116	8	133	85	3	88	221	42

COMMENTS:

REGION-STATE: AEA-NJ
 CITY: WILDWOOD

LOCID: WWD
 AIRPORT: CAPE MAY COUNTY

NONTOWERED
 BASED AIRCRAFT: 70

YEAR	ENPLANEMENTS (000)			TOTAL	AIRCRAFT OPERATIONS (000)			TOTAL	INST. OPS. (000)					
	AIR CARR.	AIR TAXI	COMM.		AIR CARR.	AT + COMM.	GA			MIL	MIL	TOTAL		
1983	1	0	5	7		4	31	6	41	41	6	47	88	
1984	1	0	6	7		4	31	6	41	41	6	47	88	
1985	0	0	5	5		5	17	5	27	28	5	33	60	
1986	0	0	5	5		3	17	10	30	28		28	58	
1987	0	0	5	5		5	17	10	32	28		28	60	
FORECAST														
1989	0	0	6	6		6	17	10	33	29		29	62	
1990	0	0	6	6		6	17	10	33	29		29	62	
1991	0	0	7	7		6	18	10	34	29		29	63	
1992	0	0	7	7		7	18	10	34	29		29	63	
1993	0	0	8	8		7	18	10	35	29		29	64	
1994	0	0	8	8		7	18	10	35	30		30	65	
1995	0	0	8	8		7	18	10	36	30		30	66	
2000	0	0	10	10		9	19	10	38	32		32	69	
2005	0	0	11	12		10	20	10	40	33		33	73	

COMMENTS:

REGION-STATE: AEA-NY
CITY: ALBANY

LOCID: ALB
AIRPORT: ALBANY COUNTY

FAA TOWER
COUNTY
BASED AIRCRAFT: 96

(---ENPLANEMENTS (000)---)

(---ITINERANT---AIRCRAFT OPERATIONS (000)---LOCAL---)

YEAR	AIR CARR.	AIR TAXI	COMM.	TOTAL	AIR CARR.	AT + COMM.	GA	MIL	TOTAL	GA	MIL	TOTAL	INST. OPS. (000)
ACTUAL													
1983	481	7	89	577	23	33	56	5	118	21	8	29	147
1984	493	3	134	630	23	51	54	5	132	19	8	28	160
1985	574	2	158	733	22	56	61	5	144	25	7	32	176
1986	730	4	154	888	28	53	59	5	145	21	7	27	182
1987	755	35	227	1018	26	64	58	6	154	21	8	29	190
FORECAST													
1989	889	38	254	1180	28	70	57	7	162	16	8	24	187
1990	945	39	267	1251	29	72	60	7	173	18	8	26	232
1991	1005	41	278	1324	29	74	62	7	173	19	8	27	238
1992	1069	42	292	1403	30	76	65	7	178	20	8	28	244
1993	1137	44	306	1487	30	78	68	7	183	21	8	29	251
1994	1139	46	321	1506	31	80	70	7	188	22	8	30	257
1995	1172	47	337	1557	31	81	73	7	193	23	8	31	263
2000	1355	58	431	1844	34	90	87	7	217	29	8	37	270
2005	1538	68	524	2130	36	98	100	7	242	35	8	43	302

COMMENTS:

REGION-STATE: AEA-NY
CITY: BATAVIA

LOCID: 3G8
AIRPORT: GENESEE COUNTY

NONTOWERED
COUNTY
BASED AIRCRAFT: 48

(---ENPLANEMENTS (000)---)

(---ITINERANT---AIRCRAFT OPERATIONS (000)---LOCAL---)

YEAR	AIR CARR.	AIR TAXI	COMM.	TOTAL	AIR CARR.	AT + COMM.	GA	MIL	TOTAL	GA	MIL	TOTAL	INST. OPS. (000)
ACTUAL													
1983	0	0	0	0	1	1	35	1	37	50	1	51	87
1984	0	0	0	0	1	1	35	1	37	50	1	51	87
1985	1	1	1	3	1	1	35	1	37	50	1	50	87
1986	2	2	2	6	1	1	35	1	37	50	1	50	87
1987	0	0	0	0	2	2	36	1	39	54	8	54	93
FORECAST													
1989	0	0	0	0	2	2	39	1	42	59	1	59	100
1990	0	0	0	0	2	2	39	1	42	59	1	59	101
1991	0	0	0	0	2	2	39	1	42	60	1	60	102
1992	0	0	0	0	2	2	39	1	42	60	1	60	102
1993	0	0	0	0	2	2	40	1	42	61	1	61	103
1994	0	0	0	0	2	2	40	1	42	61	1	61	103
1995	0	0	0	0	2	2	40	1	43	61	1	61	104
2000	0	0	0	0	2	2	41	1	44	62	1	62	106
2005	0	0	0	0	2	2	41	1	45	63	1	63	107

COMMENTS: RELIEVER FOR ROC.

REGION-STATE: AEA-NY BINGHAMTON		LOCID: BGM		FAA TOWER		BASED AIRCRAFT: 42								
CITY:		AIRPORT: BROOME COUNTY		CITY:		AIRPORT: BROOME COUNTY								
(---ENPLANEMENTS (000)---)		(---ITINERANT---)		(---AIRCRAFT OPERATIONS (000)---)		(---LOCAL---)								
YEAR	AIR CARR.	AIR TAXI	COMM.	TOTAL	AIR CARR.	AT + COMM.	GA	MIL	TOTAL	GA	MIL	TOTAL	TOTAL OPS.	INST. OPS. (000)
1983	61	8	54	124	2	24	20	1	47	12	1	12	59	63
1984	80	1	67	148	3	30	25	1	59	10	0	10	68	75
1985	89	0	79	169	3	30	22	1	56	9	0	9	68	75
1986	84	1	82	167	3	24	20	0	48	9	0	9	58	61
1987	90	0	97	187	6	26	21	0	53	10	0	11	63	72
FORECAST														
1989	91	0	104	194	5	29	21	0	56	9	0	9	65	82
1990	91	0	108	200	5	30	22	0	58	9	0	10	67	84
1991	92	0	113	205	6	31	23	0	60	10	0	10	70	87
1992	93	0	117	211	6	32	24	0	62	10	0	11	72	89
1993	94	0	122	216	6	33	24	0	64	11	0	11	75	92
1994	95	0	127	222	6	33	25	0	66	11	0	12	77	94
1995	95	0	133	228	7	34	26	0	68	12	0	12	80	97
2000	99	0	154	254	7	40	30	1	78	14	0	14	92	109
2005	103	0	176	279	7	46	34	1	87	16	0	16	104	122
COMMENTS:														

REGION-STATE: AEA-NY BUFFALO		LOCID: BUF		FAA TOWER		BASED AIRCRAFT: 53								
CITY:		AIRPORT: GREATER BUFFALO INTL		CITY:		AIRPORT: GREATER BUFFALO INTL								
(---ENPLANEMENTS (000)---)		(---ITINERANT---)		(---AIRCRAFT OPERATIONS (000)---)		(---LOCAL---)								
YEAR	AIR CARR.	AIR TAXI	COMM.	TOTAL	AIR CARR.	AT + COMM.	GA	MIL	TOTAL	GA	MIL	TOTAL	TOTAL OPS.	INST. OPS. (000)
1983	1672	2	17	1692	73	25	53	1	152	8	2	9	161	184
1984	1803	2	15	1820	73	23	41	1	138	6	1	7	145	185
1985	1734	1	10	1745	68	20	45	1	134	14	2	16	150	179
1986	1713	1	11	1725	61	21	39	2	124	8	1	8	132	168
1987	1773	1	6	1780	64	20	39	4	126	5	1	6	132	177
FORECAST														
1989	1908	1	7	1916	67	20	36	4	126	6	1	7	133	181
1990	1980	1	7	1989	69	20	37	4	130	6	1	7	137	186
1991	2056	1	8	2065	71	20	38	4	133	7	1	7	141	190
1992	2134	1	8	2143	73	21	40	4	137	7	1	7	144	194
1993	2213	1	9	2223	75	21	41	4	141	7	1	8	148	198
1994	2297	1	9	2307	77	22	42	4	144	7	1	8	152	202
1995	2384	2	9	2395	79	22	43	4	148	7	1	8	156	207
2000	2873	2	12	2887	86	23	49	4	162	7	1	8	170	228
2005	3361	2	15	3378	92	25	55	4	176	8	1	9	185	249
COMMENTS: RELVR APT & GA RNWY PLANNED.														

REGION-STATE: AEA-NY EAST HAMPTON LOCID: HTO NONTOWERED BASED AIRCRAFT: 128
 CITY: EAST HAMPTON AIRPORT: EAST HAMPTON

YEAR	AIR CARR.		AIR TAXI		COMM.		TOTAL		AIR CARR.	AT + COMM.	AIRCRAFT OPERATIONS (000)			TOTAL OPS.	INST. OPS. (000)
	ACTUAL	1983	1984	1985	1986	1987	FORECAST	1989			1990	1991	1992		
1983	61	0	1	7	8	3	30	0	33	11	0	11	43		
1984	66	0	1	8	10	3	27	0	30	12	0	12	42		
1985	70	2	0	12	13	6	27	0	33	12	0	12	45		
1986	81	0	0	16	17	3	27	0	30	12	0	12	42		
1987	86	0	0	7	7	36	30	0	66	14	0	14	80		
FORECAST															
1989	97	1	0	8	8	43	32	0	76	15	0	15	90		
1990	101	1	0	8	9	44	33	0	77	16	0	16	93		
1991	105	1	0	9	9	45	34	0	79	17	0	17	97		
1992	109	1	0	9	10	47	35	0	81	19	0	19	100		
1993	114	1	1	10	10	48	36	0	84	20	0	20	104		
1994	114	1	1	10	11	48	36	0	84	21	0	21	105		
1995	115	1	1	11	11	49	36	0	85	21	0	21	107		
2000	117	2	1	14	14	52	39	0	91	24	0	24	115		
2005	120	2	1	16	17	56	41	0	97	27	0	27	123		
COMMENTS:															

REGION-STATE: AEA-NY ELMIRA LOCID: ELM FAA TOWER BASED AIRCRAFT: 55
 CITY: ELMIRA AIRPORT: CHEMUNG COUNTY

YEAR	AIR CARR.		AIR TAXI		COMM.		TOTAL		AIR CARR.	AT + COMM.	AIRCRAFT OPERATIONS (000)			TOTAL OPS.	INST. OPS. (000)
	ACTUAL	1983	1984	1985	1986	1987	FORECAST	1989			1990	1991	1992		
1983	61	0	0	10	70	4	19	0	29	25	0	25	54	39	
1984	66	0	0	10	77	5	23	0	34	25	0	25	59	50	
1985	70	2	0	11	82	4	26	0	35	29	0	29	64	51	
1986	81	0	0	13	94	4	22	0	32	22	0	22	54	50	
1987	86	0	0	18	104	5	19	0	30	22	0	22	52	59	
FORECAST															
1989	97	1	1	20	117	6	21	0	34	36	0	36	70	70	
1990	101	1	1	21	122	6	24	0	37	37	0	37	74	73	
1991	105	1	1	22	128	6	27	0	40	38	0	38	78	75	
1992	109	1	1	23	133	6	31	0	44	39	0	39	82	77	
1993	114	1	1	24	139	6	34	0	47	40	0	40	86	80	
1994	114	1	1	25	140	6	37	0	50	40	0	40	90	82	
1995	115	1	1	26	142	6	40	0	53	41	0	41	94	84	
2000	117	2	2	34	153	6	55	0	69	48	0	48	117	96	
2005	120	2	2	41	163	6	70	0	84	55	0	55	139	107	
COMMENTS:															

REGION-STATE: AEA-NY
 CITY: ENDICOTT
 LOCID: N17
 AIRPORT: TRI-CITIES
 NONTOWERED
 BASED AIRCRAFT: 66

YEAR	AIRCRAFT OPERATIONS (000)			AIRCRAFT OPERATIONS (000)			AIRCRAFT OPERATIONS (000)			INST. OPS. (000)	
	AIR CARR.	AIR TAXI	COMM.	TOTAL	AIR CARR.	MIL	TOTAL	GA	MIL		TOTAL
1983	0	0	0	0	10	40	50	30	0	30	81
1984	0	0	0	0	8	30	38	23	0	23	61
1985	0	0	0	0	8	30	39	23	1	23	61
1986					8	30	39	23	1	23	61
1987					8	30	38	23	0	23	61
FORECAST											
1989					8	34	42	22	0	22	65
1990					9	34	43	22	0	22	65
1991					9	35	44	23	0	23	66
1992					9	35	44	23	0	23	67
1993					9	35	45	23	0	23	68
1994					10	35	45	24	0	24	69
1995					10	36	46	24	0	24	70
2000					11	37	48	26	0	26	75
2005					13	38	51	28	0	28	80

COMMENTS:

REGION-STATE: AEA-NY
 CITY: FARMINGDALE
 LOCID: FRG
 AIRPORT: REPUBLIC
 FAA TOWER
 BASED AIRCRAFT: 510

YEAR	AIRCRAFT OPERATIONS (000)			AIRCRAFT OPERATIONS (000)			AIRCRAFT OPERATIONS (000)			INST. OPS. (000)	
	AIR CARR.	AIR TAXI	COMM.	TOTAL	AIR CARR.	MIL	TOTAL	GA	MIL		TOTAL
1983	1	4	15	19	0	141	160	43	0	43	203
1984	0	4	0	5	6	113	120	27	0	27	148
1985	0	1	0	1	5	123	129	33	0	33	162
1986	0	1	4	6	8	108	117	44	0	44	162
1987		1	3	5	4	110	115	62	0	62	177
FORECAST											
1989		2	4	6	3	108	111	59	0	59	170
1990		2	5	7	3	109	113	62	0	62	175
1991		2	5	7	4	110	114	65	0	65	179
1992		2	5	7	4	110	115	68	0	68	183
1993		2	6	8	4	111	116	72	0	72	188
1994		2	6	8	5	112	117	75	0	75	192
1995		2	6	8	5	113	119	78	0	78	197
2000		3	8	11	6	119	126	94	0	94	220
2005		3	9	13	8	125	134	110	0	110	244

COMMENTS: RELIEVER FOR JFK.

REGION-STATE: AEA-NY GLENS FALLS LOCID: GFL NONTOWERED BASED AIRCRAFT: 69
 CITY: WARREN COUNTY AIRPORT: WARREN COUNTY

YEAR	ENPLANEMENTS (000)			AIR CARR.	TAXI	AIR COMM.	TOTAL	AIRCRAFT OPERATIONS (000)			TOTAL OPS.	INST. OPS. (000)
	AIR CARR.	AIR TAXI	COMM.					GA	MIL	TOTAL		
ACTUAL												
1983	0	0	0	0	0	0	0	3	0	4	23	27
1984	0	0	0	0	0	0	0	4	1	5	26	31
1985	0	0	0	0	1	1	0	7	0	8	15	23
1986	0	2	2	2	1	7	0	7	0	8	15	23
1987	0	0	0	0	2	10	2	10	2	14	18	32
FORECAST												
1989	0	0	0	0	2	16	2	16	2	20	16	36
1990	0	0	0	0	2	16	2	16	2	20	16	36
1991	0	0	0	0	2	16	2	16	2	20	16	36
1992	0	0	0	0	2	16	2	16	2	20	16	36
1993	0	0	0	0	3	16	2	16	2	20	17	37
1994	0	0	0	0	3	16	2	16	2	20	17	37
1995	0	0	0	0	3	16	2	16	2	20	17	37
2000	0	0	0	0	3	16	2	16	2	21	17	38
2005	0	0	0	0	3	16	2	16	2	21	18	39

COMMENTS:

REGION-STATE: AEA-NY ISLIP LOCID: ISP FAA TOWER BASED AIRCRAFT: 398
 CITY: LONG ISLAND MAC ARTHUR AIRPORT: LONG ISLAND MAC ARTHUR

YEAR	ENPLANEMENTS (000)			AIR CARR.	TAXI	AIR COMM.	TOTAL	AIRCRAFT OPERATIONS (000)			TOTAL OPS.	INST. OPS. (000)
	AIR CARR.	AIR TAXI	COMM.					GA	MIL	TOTAL		
ACTUAL												
1983	160	1	64	5	19	95	124	95	5	100	101	230
1984	310	1	85	10	19	86	120	86	4	100	103	224
1985	296	1	106	12	20	94	130	94	4	101	101	232
1986	393	1	107	13	20	95	131	95	4	98	100	231
1987	457	29	95	16	16	91	128	91	5	100	101	229
FORECAST												
1989	568	57	106	18	15	95	131	95	4	98	100	231
1990	623	59	112	18	16	98	136	98	4	104	105	241
1991	678	61	117	19	17	100	141	100	4	109	111	252
1992	697	64	122	20	18	103	146	103	4	115	116	262
1993	717	66	128	21	19	106	151	106	4	120	122	273
1994	736	69	135	21	21	109	155	109	4	126	128	283
1995	756	72	142	22	22	112	160	112	4	132	133	294
2000	817	86	181	25	25	124	179	124	4	150	152	330
2005	878	101	220	27	29	136	197	136	4	169	170	367

COMMENTS: NEW GA RWY 1990-95. BEGINNING 9/85 ISP REPORTS AS FACILITY TYPE: 3.

REGION-STATE: AEA-NY ITHACA
 CITY: ITHACA

LOCID: ITH
 AIRPORT: TOMPKINS COUNTY
 FAA TOWER
 COUNTY

BASED AIRCRAFT: 53

YEAR ACTUAL	ENPLANEMENTS (000)			AIR CARR.	AIR TAXI	COMM.	TOTAL	AIR CARR.	AT + COMM.	AIRCRAFT OPERATIONS (000)			TOTAL OPS.	INST. OPS. (000)
	AIR CARR.	AIR TAXI	COMM.							GA	MIL	TOTAL		
1983	61	0	0	62	4	9	62	4	9	26	1	39	37	14
1984	79	0	2	81	4	10	81	4	10	30	1	45	40	15
1985	82	2	6	91	3	11	91	3	11	34	1	48	38	15
1986	73	0	17	90	3	11	90	3	11	39	1	54	42	15
1987	67	0	31	98	5	10	98	5	10	38	0	52	47	16
FORECAST														
1989	75	0	35	110	5	9	110	5	9	27	0	41	29	16
1990	78	0	36	115	5	9	115	5	9	28	0	42	30	17
1991	82	0	38	120	5	9	120	5	9	28	0	42	32	18
1992	85	0	40	126	5	9	126	5	9	29	0	43	33	18
1993	89	0	42	131	5	10	131	5	10	29	0	44	34	19
1994	90	0	44	134	5	10	134	5	10	30	0	45	35	20
1995	91	0	46	137	6	10	137	6	10	30	0	46	37	20
2000	95	0	59	154	6	11	154	6	11	33	0	50	43	23
2005	99	1	71	171	7	12	171	7	12	35	0	54	50	27

COMMENTS:

REGION-STATE: AEA-NY JAMESTOWN
 CITY: JAMESTOWN

LOCID: JHW
 AIRPORT: CHAUTAUQUA COUNTY
 NONTOWERED
 COUNTY

BASED AIRCRAFT: 52

YEAR ACTUAL	ENPLANEMENTS (000)			AIR CARR.	AIR TAXI	COMM.	TOTAL	AIR CARR.	AT + COMM.	AIRCRAFT OPERATIONS (000)			TOTAL OPS.	INST. OPS. (000)
	AIR CARR.	AIR TAXI	COMM.							GA	MIL	TOTAL		
1983	0	0	25	26	0	7	26	0	7	9	0	16	13	29
1984	0	0	27	28	0	7	28	0	7	9	0	16	14	29
1985	0	0	27	28	0	7	28	0	7	9	0	15	14	29
1986	0	0	24	24	0	0	24	0	0	9	0	9	14	23
1987	0	0	29	29	0	7	29	0	7	8	0	15	19	34
FORECAST														
1989	0	0	36	36	0	7	36	0	7	9	0	16	23	39
1990	0	0	39	39	0	7	39	0	7	8	0	16	24	39
1991	0	0	42	42	0	7	42	0	7	8	0	16	24	40
1992	0	0	46	46	0	8	46	0	8	8	0	16	24	40
1993	0	0	49	50	0	8	50	0	8	8	0	16	25	40
1994	0	0	50	50	0	8	50	0	8	8	0	16	25	40
1995	0	0	51	51	0	8	51	0	8	8	0	16	25	41
2000	0	0	54	54	0	9	54	0	9	8	0	17	27	44
2005	0	0	58	58	10	10	58	10	10	8	0	18	29	47

COMMENTS:

REGION-STATE: AEA-NY MASSENA
 CITY: MASSENA
 LOCID: MSS RICHARDS FIELD
 AIRPORT: RICHARDS FIELD
 NONTOWERED
 BASED AIRCRAFT: 17

YEAR	ENPLANEMENTS (000)			AIRCRAFT OPERATIONS (000)			INST. OPS. (000)							
	AIR CARR.	AIR TAXI	COMM.	AIR CARR.	TOTAL	AT + COMM.	GA	MIL	TOTAL	GA	MIL	LOCAL	TOTAL	OPS.
1983	0	0	4	4	4	1	5	0	6	2	0	0	2	8
1984	0	0	3	3	3	4	5	0	5	2	0	0	2	7
1985	0	0	4	4	4	4	4	1	8	2	0	0	2	10
1986	0	0	3	4	4	4	4	1	5	2	0	0	2	6
1987	0	0	4	4	4	3	4	1	8	2	0	0	2	9
FORECAST														
1989	0	0	5	5	5	3	5	1	8	2	0	0	2	10
1990	0	0	6	6	6	3	5	1	8	2	0	0	2	10
1991	0	0	6	6	6	3	4	1	8	2	0	0	2	11
1992	0	0	7	7	7	4	4	1	8	2	0	0	2	11
1993	0	0	7	7	7	4	4	1	8	2	0	0	2	11
1994	0	0	8	8	8	4	4	1	9	2	0	0	2	11
1995	0	0	8	8	8	4	4	1	9	2	0	0	2	11
2000	0	0	9	9	9	4	4	1	9	3	0	0	3	12
2005	0	0	11	11	11	5	4	1	10	3	0	0	3	13

COMMENTS:

REGION-STATE: AEA-NY MONTGOMERY
 CITY: MONTGOMERY
 LOCID: MGJ ORANGE COUNTY
 AIRPORT: ORANGE COUNTY
 NONTOWERED
 BASED AIRCRAFT: 129

YEAR	ENPLANEMENTS (000)			AIRCRAFT OPERATIONS (000)			INST. OPS. (000)							
	AIR CARR.	AIR TAXI	COMM.	AIR CARR.	TOTAL	AT + COMM.	GA	MIL	TOTAL	GA	MIL	LOCAL	TOTAL	OPS.
1983	0	0	0	0	0	2	45	0	45	37	0	0	37	83
1984	0	0	0	0	0	2	44	0	46	36	0	0	37	83
1985	0	0	0	0	0	2	44	1	47	36	0	0	36	83
1986	0	0	0	0	0	2	44	1	47	36	0	0	36	83
1987	0	0	0	0	0	2	47	2	50	34	0	0	34	84
FORECAST														
1989	0	0	5	5	5	2	51	2	55	32	0	0	32	87
1990	0	0	5	5	5	2	51	2	55	33	0	0	33	88
1991	0	0	5	5	5	2	52	2	55	33	0	0	33	88
1992	0	0	5	5	5	2	52	2	55	33	0	0	33	88
1993	0	0	5	5	5	2	52	2	55	33	0	0	33	89
1994	0	0	5	5	5	2	52	2	56	41	0	0	41	97
1995	0	0	5	5	5	2	52	2	56	41	0	0	41	97
2000	0	0	5	5	5	3	52	2	56	42	0	0	42	99
2005	0	0	5	5	5	3	52	2	57	44	0	0	44	101

COMMENTS:

REGION-STATE: AEA-NY CITY: MONTICELLO		LOCID: MSV AIRPORT: SULLIVAN COUNTY INTL		NONTOWERED AIRPORT: SULLIVAN COUNTY INTL		BASED AIRCRAFT: 40				
(---ENPLANEMENTS (000)---)		(---ITINERANT---)		(---LOCAL---)		INST. OPS. (000)				
YEAR	AIR CARR.	AIR TAXI	COMM.	TOTAL	AIR CARR.	GA	MIL	TOTAL	TOTAL OPS.	INST. OPS. (000)
ACTUAL										
1983	0	0	0	0	1	6	0	7	10	17
1984	0	0	0	0	1	8	0	8	5	14
1985	0	0	0	0	1	8	0	9	5	14
1986	0	0	0	0	1	8	0	9	5	14
1987	0	0	0	0	1	13	0	14	7	21
FORECAST										
1989	0	0	0	0	1	17	0	19	6	25
1990	0	0	0	0	1	18	0	19	6	25
1991	0	0	0	0	1	18	0	19	6	26
1992	0	0	0	0	1	19	0	20	7	26
1993	0	0	0	0	1	19	0	20	7	27
1994	0	0	0	0	1	19	0	20	7	27
1995	0	0	0	0	1	19	0	20	7	28
2000	0	0	0	0	1	20	0	21	8	29
2005	0	0	0	0	1	20	0	22	9	31
COMMENTS:										

REGION-STATE: AEA-NY CITY: NEW YORK		LOCID: LGA AIRPORT: LA GUARDIA		FAA TOWER		BASED AIRCRAFT: 8				
(---ENPLANEMENTS (000)---)		(---ITINERANT---)		(---LOCAL---)		INST. OPS. (000)				
YEAR	AIR CARR.	AIR TAXI	COMM.	TOTAL	AIR CARR.	GA	MIL	TOTAL	TOTAL OPS.	INST. OPS. (000)
ACTUAL										
1983	8718	4	355	9076	217	35	1	340	340	477
1984	9298	5	349	9653	242	37	1	362	362	502
1985	9875	3	360	10238	248	35	0	367	367	464
1986	10487	5	282	10774	256	34	0	365	365	497
1987	11237	18	350	11605	267	29	1	366	366	487
FORECAST										
1989	11851	19	391	12261	274	29	1	374	374	496
1990	12139	20	411	12570	278	30	1	382	382	507
1991	12428	21	428	12876	278	30	1	382	382	510
1992	12716	21	449	13187	278	30	1	382	382	514
1993	13005	22	472	13499	278	30	1	382	382	517
1994	13293	23	496	13812	278	30	1	382	382	520
1995	13582	24	520	14126	278	30	1	382	382	524
2000	14791	29	664	15484	278	30	1	382	382	540
2005	16000	35	808	16842	278	30	1	382	382	557
COMMENTS: CONST BY GROUND ACCESS GAP;										

REGION-STATE: AEA-NY LOCID: JFK FAA TOWER BASED AIRCRAFT: 1
 CITY: NEW YORK AIRPORT: JOHN F KENNEDY INTL

YEAR	ENPLANEMENTS (000)			AIRCRAFT OPERATIONS (000)			TOTAL OPS.	INST. OPS. (000)
	AIR CARR.	AIR TAXI	COMM.	AIR CARR.	MIL	TOTAL		
ACTUAL	12907	2	331	13240	104	342	342	364
1983	13917	29	308	14253	119	361	361	382
1984	16666	21	296	16983	114	339	339	360
1985	12981	1	266	13248	95	327	327	347
1986	13871	4	514	14390	79	312	312	338
1987	15487	5	581	16073	83	332	332	360
1988	16045	8	614	16667	84	336	336	364
1989	16604	8	647	17259	85	340	340	369
1990	17162	9	680	17851	86	344	344	373
1991	17720	9	714	18443	87	348	348	377
1992	18278	10	747	19034	88	352	352	381
1993	18836	10	780	19626	89	356	356	386
1994								
1995								
2000	21531	13	946	22490	95	376	376	407
2005	23935	16	1112	25063	100	396	396	428

COMMENTS:

REGION-STATE: AEA-NY LOCID: N90 COMMON IFR ROOM BASED AIRCRAFT: 0
 CITY: NEW YORK AIRPORT: NEW YORK COMMON IFR ROOM

YEAR	ENPLANEMENTS (000)			AIRCRAFT OPERATIONS (000)			TOTAL OPS.	INST. OPS. (000)
	AIR CARR.	AIR TAXI	COMM.	AIR CARR.	MIL	TOTAL		
ACTUAL								
1983								1277
1984								1441
1985								1495
1986								1615
1987								1687
1988								1731
1989								1742
1990								1753
1991								1763
1992								1774
1993								1785
1994								1796
1995								1850
2000								1904
2005								1904

COMMENTS:

REGION-STATE: AEA-NY NEWBURGH LOCID: SWF PRIVATE BASED AIRCRAFT: 62
 CITY: AIRPORT: STEWART

YEAR	(-ENPLANEMENTS (000)-)			AIRCRAFT OPERATIONS (000)			TOTAL			INST. OPS. (000)
	AIR CARR.	AIR TAXI	COMM.	AIR CARR.	MIL	TOTAL	GA	MIL	TOTAL	
ACTUAL										
1983	9	0	0	0	14	51	49	14	63	114
1984	9	0	0	3	20	73	46	20	66	139
1985	4	0	0	3	47	76	46	20	66	142
1986	4	0	0	4	47	94	46	46	46	140
1987	6	0	0	4	36	50	40	20	40	101
FORECAST										
1989	130	0	10	5	10	53	30	6	36	89
1990	234	0	11	7	39	64	31	9	40	104
1991	307	0	12	9	43	75	33	11	44	119
1992	369	0	13	11	46	83	35	13	48	131
1993	406	0	14	12	49	89	35	15	50	139
1994	447	0	15	13	51	93	36	16	52	145
1995	483	0	16	13	54	96	36	17	53	149
2000	647	0	21	18	62	112	38	17	55	167
2005	750	0	25	20	65	120	40	17	57	177

COMMENTS: TO BE DEVELOPED AS A REGIONAL COMMERCIAL AIRPORT DESIGNED TO RELIEVE CONGESTION AT JFK, LGA, AND EWR.

YEAR	(-ENPLANEMENTS (000)-)			AIRCRAFT OPERATIONS (000)			TOTAL			INST. OPS. (000)
	AIR CARR.	AIR TAXI	COMM.	AIR CARR.	MIL	TOTAL	GA	MIL	TOTAL	
ACTUAL										
1983	14	1	0	1	11	43	56	19	75	118
1984	37	0	0	1	29	42	51	17	68	110
1985	2	0	0	0	29	41	50	15	65	106
1986	1	0	0	0	25	36	43	14	57	94
1987	1	0	0	0	30	45	51	17	68	113
FORECAST										
1989	3	0	0	1	15	53	54	17	71	124
1990	3	0	0	1	37	55	56	17	73	128
1991	3	0	0	2	39	57	58	17	75	132
1992	4	0	0	2	40	58	60	17	77	135
1993	4	0	0	2	42	60	61	17	79	139
1994	4	0	0	2	43	62	63	17	81	143
1995	5	0	0	2	45	64	65	17	83	146
2000	7	0	0	2	52	73	74	17	91	164
2005	9	0	0	3	60	82	83	17	100	182

COMMENTS: RELIEVER FOR BUF.

REGION-STATE: AEA-NY ONEONTA CITY: ONEONTA
 LOCID: N66 AIRPORT: ONEONTA MUNI
 NONTOWERED
 BASED AIRCRAFT: 18

YEAR ACTUAL	---ENPLANEMENTS (000)---			AIRCRAFT OPERATIONS (000)			---LOCAL---			INST. OPS. (000)
	AIR CARR.	AIR TAXI	COMM.	AIR CARR.	MIL	TOTAL	GA	MIL	TOTAL	
1983	0	0	5	5	0	6	9	0	9	15
1984	0	0	5	5	0	6	9	0	9	15
1985	0	0	6	6	0	9	9	0	9	18
1986	0	0	6	6	0	6	9	0	9	15
1987	0	0	7	7	0	10	9	0	9	19
FORECAST										
1989	0	0	8	8	0	11	9	0	9	20
1990	0	0	8	8	0	11	9	0	9	20
1991	0	0	9	9	0	11	9	0	9	20
1992	0	0	9	9	0	11	9	0	9	20
1993	0	0	10	10	0	11	9	0	9	21
1994	0	0	10	10	0	11	9	0	9	21
1995	0	0	11	11	0	12	10	0	10	21
2000	0	0	13	13	0	12	10	0	10	22
2005	0	0	16	16	0	13	10	0	10	24

COMMENTS:

REGION-STATE: AEA-NY PLATTSBURGH CITY: PLATTSBURGH
 LOCID: PLB AIRPORT: CLINTON CO
 NONTOWERED
 BASED AIRCRAFT: 66

YEAR ACTUAL	---ENPLANEMENTS (000)---			AIRCRAFT OPERATIONS (000)			---LOCAL---			INST. OPS. (000)
	AIR CARR.	AIR TAXI	COMM.	AIR CARR.	MIL	TOTAL	GA	MIL	TOTAL	
1983	0	0	5	5	0	40	18	0	18	58
1984	0	0	6	6	0	40	18	0	18	58
1985	0	0	7	7	1	48	18	1	18	65
1986	0	0	8	8	1	41	18	1	18	58
1987	0	0	12	12	1	48	18	1	18	65
FORECAST										
1989	0	0	18	18	1	49	18	1	18	66
1990	0	0	19	19	1	49	18	1	18	67
1991	0	0	20	20	1	50	18	1	18	67
1992	0	0	21	21	1	50	18	1	18	68
1993	0	0	23	23	1	51	18	1	18	69
1994	0	0	24	24	1	51	18	1	18	69
1995	0	0	24	24	1	52	19	1	19	70
2000	0	0	29	29	1	54	19	1	19	74
2005	0	0	34	34	1	57	20	1	20	77

COMMENTS:

REGION-STATE: AEA-NY CITY: POUGHKEEPSIE		LOCID: POU AIRPORT: DUTCHESS COUNTY				FAA TOWER COUNTY				BASED AIRCRAFT: 195			
YEAR		AIR CARR.		TAXI COMM.		TOTAL		AIR CARR.		TOTAL		INST. OPS. (000)	
ACTUAL		1		4		30		0		39		8	
1983		856		1		860		41		84		113	
1984		885		3		893		44		66		120	
1985		1145		1		1159		50		78		135	
1986		1259		0		1282		52		66		139	
1987		1262		1		1316		53		78		149	
FORECAST		1401		2		1463		55		80		172	
1989		1458		2		1523		56		83		178	
1990		1517		2		1585		57		87		183	
1991		1578		2		1650		58		90		189	
1992		1642		2		1717		59		94		195	
1993		1708		2		1788		60		98		202	
1994		1775		2		1862		61		101		207	
1995		2088		3		2203		70		115		241	
2000		2402		4		2545		79		128		275	
2005													
COMMENTS:													

REGION-STATE: AEA-NY CITY: ROCHESTER		LOCID: ROC AIRPORT: ROCHESTER-MONROE COUNTY				FAA TOWER COUNTY				BASED AIRCRAFT: 162			
YEAR		AIR CARR.		TAXI COMM.		TOTAL		AIR CARR.		TOTAL		INST. OPS. (000)	
ACTUAL		1		4		860		41		84		113	
1983		885		3		893		44		66		120	
1984		1145		1		1159		50		78		135	
1985		1259		0		1282		52		66		139	
1986		1262		1		1316		53		78		149	
FORECAST		1401		2		1463		55		80		172	
1989		1458		2		1523		56		83		178	
1990		1517		2		1585		57		87		183	
1991		1578		2		1650		58		90		189	
1992		1642		2		1717		59		94		195	
1993		1708		2		1788		60		98		202	
1994		1775		2		1862		61		101		207	
1995		2088		3		2203		70		115		241	
2000		2402		4		2545		79		128		275	
2005													
COMMENTS:													

REGION-STATE: AEA-NY CITY: SARANAC LAKE		LOCID: SLK AIRPORT: ADIRONDACK		NONTOWERED		BASED AIRCRAFT: 26								
(-ENPLANEMENTS (000)-----)		(-ITINERANT-----)		(-AIRCRAFT OPERATIONS (000)-----)		(-LOCAL-----)								
YEAR	AIR CARR.	AIR TAXI	COMM.	TOTAL	AIR CARR.	AT + COMM.	GA	MIL	TOTAL	GA	MIL	TOTAL	TOTAL OPS.	INST. OPS. (000)
ACTUAL														
1983	0	0	3	3	0	3	12	1	15	7	1	8	23	
1984	0	0	5	5	0	5	11	1	12	7	1	8	20	
1985	0	0	5	6	0	6	11	2	17	7	7	24	24	
1986	0	0	6	6	0	6	11	2	15	7	7	22	22	
1987	0	0	8	8	0	8	12	0	19	7	7	26	26	
FORECAST														
1989	0	0	11	11	0	11	12	0	20	7	7	27	27	
1990	0	0	12	12	0	12	12	0	20	7	7	27	27	
1991	0	0	13	13	0	13	12	0	20	8	8	28	28	
1992	0	0	13	14	0	14	12	0	21	8	8	28	28	
1993	0	0	14	14	0	14	12	0	21	8	8	29	29	
1994	0	0	14	14	0	14	12	0	21	8	8	29	29	
1995	0	0	15	15	0	15	12	0	22	8	8	30	30	
2000	0	0	18	18	0	18	13	0	23	9	9	32	32	
2005	0	0	21	22	0	22	13	0	25	10	10	35	35	
COMMENTS:														

REGION-STATE: AEA-NY CITY: SHIRLEY		LOCID: INI AIRPORT: BROOKHAVEN		NONTOWERED		BASED AIRCRAFT: 207								
(-ENPLANEMENTS (000)-----)		(-ITINERANT-----)		(-AIRCRAFT OPERATIONS (000)-----)		(-LOCAL-----)								
YEAR	AIR CARR.	AIR TAXI	COMM.	TOTAL	AIR CARR.	AT + COMM.	GA	MIL	TOTAL	GA	MIL	TOTAL	TOTAL OPS.	INST. OPS. (000)
ACTUAL														
1983	0	0	5	5	0	5	42	0	47	84	0	84	131	
1984	0	0	5	5	0	5	42	0	47	84	0	84	131	
1985	0	0	6	6	0	6	42	0	42	84	0	84	126	
1986	0	0	6	6	0	6	42	0	42	84	0	84	126	
1987	0	0	8	8	0	8	45	0	45	110	0	110	155	
FORECAST														
1989	0	0	11	11	0	11	49	0	49	121	0	121	170	
1990	0	0	12	12	0	12	49	0	49	122	0	122	171	
1991	0	0	13	13	0	13	50	0	50	122	0	122	172	
1992	0	0	13	14	0	14	50	0	50	123	0	123	173	
1993	0	0	14	14	0	14	50	0	50	124	0	124	174	
1994	0	0	14	14	0	14	50	0	50	124	0	124	175	
1995	0	0	15	15	0	15	50	0	51	125	0	125	175	
2000	0	0	18	18	0	18	52	0	52	126	0	126	178	
2005	0	0	21	22	0	22	53	0	53	128	0	128	181	
COMMENTS: RELIEVER FOR ISP.														

REGION-STATE: AEA-NY LOCID: N24 NONTOWERED
CITY: SPRING VALLEY AIRPORT: RAMAPO VALLEY BASED AIRCRAFT: 179

(---ENPLANEMENTS (000)---) (---AIRCRAFT OPERATIONS (000)---) INST. OPS. (000)

YEAR	AIR CARR.	AIR TAXI	COMM.	TOTAL	AIR CARR.	GA	MIL	TOTAL	GA	MIL	TOTAL	TOTAL OPS.
ACTUAL												
1983	0	0	0	0	3	50		53	90		90	143
1984	0	11	0	11	3	30		33	90		90	143
1985	21	21	32	74	3	30		33	70		70	103
1986	32	42	44	118	3	33		36	70		70	103
1987	42	44	46	132	3	33		36	74		74	110
FORECAST												
1989	42	44	46	132	3	33		36	74		74	110
1990	44	46	48	138	3	33		36	74		74	110
1991	48	50	52	150	3	33		36	74		74	110
1992	50	52	53	155	3	34		37	74		74	110
1993	52	53	58	163	3	34		37	74		74	111
1994	53	58	65	176	4	34		38	74		74	111
1995	58	65	65	188	4	34		38	74		74	112
2000	58	65	65	188	4	34		38	74		74	112
2005	65	65	65	195	4	34		38	74		74	112

COMMENTS: RELIEVER FOR HPN. PRIVATELY OWNED.

REGION-STATE: AEA-NY LOCID: SYR FAA TOWER
CITY: SYRACUSE AIRPORT: SYRACUSE HANCOCK INTL BASED AIRCRAFT: 102

(---ENPLANEMENTS (000)---) (---AIRCRAFT OPERATIONS (000)---) INST. OPS. (000)

YEAR	AIR CARR.	AIR TAXI	COMM.	TOTAL	AIR CARR.	GA	MIL	TOTAL	GA	MIL	TOTAL	TOTAL OPS.
ACTUAL												
1983	1003	1	27	1031	52	43	6	125	13	4	17	142
1984	1131	2	33	1165	67	42	5	132	12	2	14	145
1985	1307	3	19	1328	75	44	5	142	13	2	15	156
1986	1359	2	31	1392	73	45	6	142	14	2	16	168
1987	1487	2	75	1565	74	47	7	155	17	3	20	175
FORECAST												
1989	1597	3	84	1684	77	49	7	165	14	4	18	183
1990	1653	3	88	1744	79	51	7	170	15	4	19	189
1991	1717	3	92	1812	82	54	7	175	16	4	20	195
1992	1786	3	97	1886	84	56	7	180	17	4	21	201
1993	1857	3	101	1962	86	59	7	185	18	4	22	207
1994	1932	3	107	2042	88	61	7	190	19	4	23	213
1995	2009	3	112	2124	90	64	7	195	20	4	24	219
2000	2444	4	143	2591	99	75	7	218	25	4	29	247
2005	2879	5	174	3058	109	87	7	241	30	4	34	275

COMMENTS: NEW GA RWY RECOMMENDED IN MP; DEVELOPMENT DEPENDS ON POSSIBLE DEPARTURE OF ANG.

REGION-STATE: AEA-NY CITY: UTICA		LOCID: UCA AIRPORT: ONEIDA COUNTY		FAA TOWER		BASED AIRCRAFT: 69						
(-ENPLANEMENTS (000)-----)		AIRCRAFT OPERATIONS (000)-----		LOCAL		TOTAL OPS.		INST. OPS. (000)				
YEAR	AIR CARR.	AIR TAXI	COMM.	TOTAL	AIR CARR.	AT + COMM.	GA	MIL	TOTAL	TOTAL OPS.	INST. OPS. (000)	
1983	32	0		32	7	3	22	1	33	28	61	22
1984	36	0		37	7	2	24	1	35	26	60	23
1985	36	1		37	6	4	27	1	38	24	62	23
1986	25	1	4	30	3	9	26	1	39	24	64	20
1987	19	0	9	29	3	11	28	0	43	28	71	20
FORECAST												
1989	25	0	12	38	2	15	29	2	48	25	73	25
1990	28	0	13	41	3	15	29	2	49	25	74	26
1991	31	0	13	44	3	15	29	2	50	25	75	27
1992	34	0	14	48	3	15	30	2	51	26	76	27
1993	38	0	14	52	3	16	30	2	51	26	77	28
1994	38	0	15	54	4	16	30	2	52	26	79	29
1995	39	0	15	54	4	16	31	2	53	27	80	30
2000	41	1	18	59	4	16	32	2	55	28	84	34
2005	42	1	20	63	4	17	34	2	58	30	88	38
COMMENTS:												

REGION-STATE: AEA-NY CITY: WATERTOWN		LOCID: ART AIRPORT: WATERTOWN NEW YORK INTL		NONTOWERED		BASED AIRCRAFT: 38						
(-ENPLANEMENTS (000)-----)		AIRCRAFT OPERATIONS (000)-----		LOCAL		TOTAL OPS.		INST. OPS. (000)				
YEAR	AIR CARR.	AIR TAXI	COMM.	TOTAL	AIR CARR.	AT + COMM.	GA	MIL	TOTAL	TOTAL OPS.	INST. OPS. (000)	
1983	1	1		3	3	3	3	3	9	19	31	31
1984		1	2	3	3	3	4	3	10	20	33	33
1985	2	0	2	5	5	5	4	3	12	20	35	35
1986	0	0	4	4	3	3	4	6	13	20	33	33
1987	0	0	6	6	5	5	4	6	15	20	35	35
FORECAST												
1989	0	0	9	10	6	6	5	6	18	20	38	38
1990	0	0	10	10	6	6	5	6	18	20	38	38
1991	0	0	11	11	7	7	5	6	18	20	38	38
1992	0	0	11	12	7	7	5	6	18	20	38	38
1993	0	0	12	12	7	7	5	6	19	20	39	39
1994	0	0	13	13	8	8	5	6	19	20	39	39
1995	0	0	13	14	8	8	5	6	20	20	40	40
2000	0	0	16	17	12	12	5	6	23	20	43	43
2005	0	0	20	20	16	16	5	6	27	20	47	47
COMMENTS:												

REGION-STATE: AEA-NY CITY: WESTHAMPTON BEACH		LOCID: FOK AIRPORT: SUFFOLK COUNTY		PRIVATE COUNTY		BASED AIRCRAFT: 52								
(---ENPLANEMENTS (000)---)		{---ITINERANT---}		{---AIRCRAFT OPERATIONS (000)---}		{---LOCAL---}								
YEAR	AIR CARR.	AIR TAXI	COMM.	TOTAL	AIR CARR.	AT + COMM.	GA	MIL	TOTAL	GA	MIL	TOTAL	TOTAL OPS.	INST. OPS. (000)
1983	0	0	0	0	0	0	34	10	44	73	10	83	127	
1984	0	0	0	0	0	0	34	10	44	73	10	83	127	
1985	0	1	1	1	1	0	34	10	44	73	10	83	127	
1986	0	0	0	0	0	0	34	20	54	73	20	73	127	
1987	0	0	0	0	0	1	74	19	94	68	19	68	162	
FORECAST														
1989	0	0	0	0	0	1	82	19	102	72	19	72	174	
1990	0	0	0	0	0	1	86	19	106	74	19	74	180	
1991	0	0	0	0	0	1	91	19	111	76	19	76	187	
1992	0	0	0	0	0	1	96	19	116	78	19	78	194	
1993	0	0	0	0	0	1	101	19	121	81	19	81	202	
1994	0	0	0	0	0	1	106	19	126	83	19	83	209	
1995	0	0	0	0	0	1	112	19	132	85	19	85	217	
2000	1	1	1	1	1	1	144	19	165	98	19	98	263	
2005	1	1	1	1	1	2	177	19	197	112	19	112	309	

COMMENTS:

REGION-STATE: AEA-NY CITY: WHITE PLAINS		LOCID: HPN AIRPORT: WESTCHESTER COUNTY		FAA TOWER COUNTY		BASED AIRCRAFT: 430								
(---ENPLANEMENTS (000)---)		{---ITINERANT---}		{---AIRCRAFT OPERATIONS (000)---}		{---LOCAL---}								
YEAR	AIR CARR.	AIR TAXI	COMM.	TOTAL	AIR CARR.	AT + COMM.	GA	MIL	TOTAL	GA	MIL	TOTAL	TOTAL OPS.	INST. OPS. (000)
1983	63	6	40	110	2	16	129	3	150	40	0	40	190	106
1984	49	2	54	105	3	23	130	1	156	44	0	44	200	80
1985	80	3	75	159	6	25	140	0	171	47	0	47	218	75
1986	148	1	118	267	20	15	135	1	171	41	0	41	212	83
1987	161	2	150	314	34	5	136	0	175	32	0	32	207	89
FORECAST														
1989	190	3	167	360	6	36	139	0	182	30	0	30	212	96
1990	206	3	177	386	6	37	143	0	187	33	0	33	220	98
1991	223	3	185	412	6	38	148	0	192	36	0	36	227	101
1992	242	3	194	439	7	38	152	0	197	39	0	39	235	103
1993	263	3	204	469	7	39	156	0	202	42	0	42	243	106
1994	265	3	213	481	7	39	160	0	206	45	0	45	251	108
1995	267	3	224	494	7	40	164	0	211	48	0	48	259	110
2000	276	4	283	563	8	45	180	0	233	58	0	58	291	122
2005	286	5	342	633	9	50	196	0	255	68	0	68	323	134

COMMENTS: ASSUMES NEW GA RUNWAY.

REGION-STATE: AEA-PA CITY: ALLENTOWN		LOCID: 1N9 AIRPORT: ALLENTOWN QUEEN CITY MUNI		NONTOWERED		BASED AIRCRAFT: 68								
(-ENPLANEMENTS (000)-----)		(-ITINERANT-----)		(-AIRCRAFT OPERATIONS (000)-----)		(-LOCAL-----)								
YEAR	AIR CARR.	AIR TAXI	COMM.	TOTAL	AIR CARR.	AT + COMM.	GA	MIL	TOTAL	GA	MIL	TOTAL	TOTAL OPS.	INST. OPS. (000)
ACTUAL														
1983	0	0	0	0	0	0	25	0	25	60	0	60	85	
1984	0	0	0	0	2	2	25	0	27	70	0	70	97	
1985	0	0	0	0	2	2	25	0	27	70	0	70	97	
1986	0	0	0	0	2	2	25	0	27	70	0	70	97	
1987	0	0	0	0	3	3	25	0	28	90	0	90	118	
FORECAST														
1989	0	0	0	0	1	1	26	0	27	95	0	95	122	
1990	0	0	0	0	1	1	26	0	27	97	0	97	124	
1991	1	1	1	1	1	1	27	0	28	99	0	99	127	
1992	1	1	1	1	1	1	28	0	29	102	0	102	131	
1993	1	1	1	1	1	1	28	0	30	104	0	104	134	
1994	1	1	1	1	1	1	29	0	30	107	0	107	137	
1995	1	1	1	1	1	1	30	0	31	110	0	110	141	
2000	1	1	1	1	1	1	34	0	35	124	0	124	159	
2005	1	1	1	1	1	1	36	0	37	133	0	133	170	
COMMENTS:														

REGION-STATE: AEA-PA CITY: ALLENTOWN		LOCID: ABE AIRPORT: ALLENTOWN-BETHLEHEM-EASTON		FAA TOWER		BASED AIRCRAFT: 98								
(-ENPLANEMENTS (000)-----)		(-ITINERANT-----)		(-AIRCRAFT OPERATIONS (000)-----)		(-LOCAL-----)								
YEAR	AIR CARR.	AIR TAXI	COMM.	TOTAL	AIR CARR.	AT + COMM.	GA	MIL	TOTAL	GA	MIL	TOTAL	TOTAL OPS.	INST. OPS. (000)
ACTUAL														
1983	137	1	71	208	7	20	43	2	45	26	2	28	100	105
1984	163	1	68	232	8	19	42	2	44	25	3	29	100	111
1985	168	1	71	239	9	16	46	2	48	29	3	32	105	118
1986	204	1	86	291	12	19	47	3	50	33	4	37	117	126
1987	260	1	83	344	14	19	50	3	53	34	4	38	123	159
FORECAST														
1989	284	1	96	381	12	25	54	3	57	38	4	43	136	182
1990	297	1	103	401	12	25	56	3	59	39	4	43	139	187
1991	314	1	111	426	13	26	57	3	60	39	4	43	141	192
1992	332	1	119	452	13	27	59	3	62	39	4	43	145	197
1993	350	1	128	479	14	27	60	3	63	39	4	43	147	203
1994	370	1	138	509	15	28	61	3	64	40	4	44	151	208
1995	391	1	148	540	15	29	63	3	66	41	4	45	155	213
2000	460	2	201	663	16	32	71	3	74	47	4	51	173	238
2005	528	2	273	803	17	36	78	3	81	50	4	54	188	264
COMMENTS:														

REGION-STATE: AEA-PA ALTOONA
 CITY: ALTOONA

LOCID: AOO
 AIRPORT: ALTOONA-BLAIR COUNTY

NONTOWERED
 AIRCRAFT: 51

YEAR	---ENPLANEMENTS (000)---			AIRCRAFT OPERATIONS (000)			BASED AIRCRAFT:			INST. OPS. (000)
	AIR CARR.	AIR TAXI	COMM.	AIR CARR.	MIL	TOTAL	GA	MIL	TOTAL	
1983	0	0	15	3	24	27	7	0	7	34
1984	0	0	18	3	24	27	7	0	7	34
1985	0	0	18	4	24	28	7	0	7	35
1986	1	1	17	3	24	27	7	0	7	34
1987	0	0	22	5	24	29	7	0	7	36
FORECAST										
1989	1	1	25	5	25	30	7	0	7	37
1990	1	1	27	5	26	31	8	0	8	38
1991	1	1	29	5	26	31	8	0	8	39
1992	1	1	32	5	27	33	8	0	8	41
1993	1	1	34	6	28	34	8	0	8	42
1994	1	1	37	6	29	35	8	0	8	43
1995	1	1	39	6	29	35	9	0	9	44
2000	1	1	53	6	33	40	10	0	10	49
2005	1	1	72	7	36	44	10	0	10	54

COMMENTS:

From Pid 2 : (OP) THIS SYSTEM WILL GO DOWN AT 1830 FOR A SHORT TEST

REGION-STATE: AEA-PA BRADFORD

LOCID: BFD
 AIRPORT: BRADFORD REGIONAL

NONTOWERED
 AIRCRAFT: 19

YEAR	---ENPLANEMENTS (000)---			AIRCRAFT OPERATIONS (000)			BASED AIRCRAFT:			INST. OPS. (000)
	AIR CARR.	AIR TAXI	COMM.	AIR CARR.	MIL	TOTAL	GA	MIL	TOTAL	
1983	0	0	11	0	1	2	3	0	3	5
1984	0	0	11	0	1	2	3	0	3	5
1985	0	0	10	4	1	6	3	1	3	9
1986	0	0	10	0	1	2	3	1	3	5
1987	0	0	10	4	1	6	3	1	3	9
FORECAST										
1989	0	0	12	4	2	6	3	1	3	9
1990	0	0	12	4	2	6	3	1	3	9
1991	1	1	13	4	2	6	3	1	3	10
1992	1	1	14	5	2	7	3	1	3	10
1993	1	1	15	5	2	7	3	1	3	10
1994	1	1	17	5	2	7	4	1	4	11
1995	1	1	18	5	2	7	4	1	4	11
2000	1	1	24	6	3	9	4	1	4	13
2005	2	2	33	7	3	11	5	1	5	16

COMMENTS:

REGION-STATE: AEA-PA LOCID: 40N NONTOWERED BASED AIRCRAFT: 120
 CITY: COATESVILLE AIRPORT: CHESTER COUNTY G O CARLSON ARPT

YEAR	ENPLANEMENTS (000)			AIR CARR.	TAXI	AIR TAXI COMM.	TOTAL	AIRCRAFT OPERATIONS (000)			TOTAL OPS.	INST. OPS. (000)
	AIR CARR.	AIR TAXI	COMM.					ITINERANT	GA	MIL		
ACTUAL												
1983	0	0	0	3	0	0	25	30	0	0	30	55
1984	1	0	1	4	0	0	28	11	0	0	11	39
1985	0	0	0	4	0	0	29	14	0	0	14	43
1986	0	0	0	4	0	0	29	14	0	0	14	43
1987							20	11	0	0	11	31
FORECAST												
1989							21	12	0	0	12	32
1990							21	12	0	0	12	33
1991							22	12	0	0	12	34
1992							22	12	0	0	12	34
1993							22	12	0	0	12	34
1994							23	13	0	0	13	35
1995							23	13	0	0	13	36
							24	13	0	0	13	37
2000				28			28	15			15	42
2005				30			30	17			17	47

COMMENTS: RELIEVER FOR PHL.

REGION-STATE: AEA-PA LOCID: DUJ NONTOWERED BASED AIRCRAFT: 28
 CITY: DU BOIS AIRPORT: DU BOIS-JEFFERSON COUNTY

YEAR	ENPLANEMENTS (000)			AIR CARR.	TAXI	AIR TAXI COMM.	TOTAL	AIRCRAFT OPERATIONS (000)			TOTAL OPS.	INST. OPS. (000)
	AIR CARR.	AIR TAXI	COMM.					ITINERANT	GA	MIL		
ACTUAL												
1983	0	0	0	5	0	0	13	3	0	0	3	16
1984	0	0	0	5	0	0	13	3	0	0	3	16
1985	0	0	0	4	0	0	12	3	0	0	3	15
1986	0	0	0	5	0	0	13	3	0	0	3	16
1987	1	0	0	3	0	0	11	3	0	0	3	14
FORECAST												
1989	1	0	0	4	0	0	12	3	0	0	3	15
1990	1	0	0	4	0	0	13	3	0	0	3	16
1991	1	0	0	4	0	0	13	3	0	0	3	17
1992	1	0	0	5	0	0	14	3	0	0	3	17
1993	1	0	0	5	0	0	14	3	0	0	3	18
1994	1	0	0	5	0	0	15	4	0	0	4	18
1995	1	0	0	5	0	0	15	4	0	0	4	18
2000	1	0	0	6	0	0	17	4	0	0	4	21
2005	1	0	0	7	0	0	20	4	0	0	4	24

COMMENTS:

REGION-STATE: AEA-PA
CITY: ERIE

LOCID: ERI
AIRPORT: ERIE INTL

FAA TOWER
BASED AIRCRAFT: 64

(---ENPLANEMENTS (000)---)

(---ITINERANT---AIRCRAFT OPERATIONS (000)---LOCAL---)

YEAR ACTUAL	AIR CARR.	AIR TAXI	COMM.	TOTAL	AIR CARR.	AT + COMM.	GA	MIL	TOTAL	GA	MIL	TOTAL	INST. OPS. (000)
1983	77	0	11	88	4	6	30	1	41	16	1	17	58
1984	76	0	24	101	4	12	32	1	49	14	1	15	64
1985	90	0	35	125	5	14	34	1	54	16	1	17	71
1986	115	0	31	147	7	11	35	1	53	17	1	18	104
1987	131	1	28	160	7	9	38	1	55	19	1	20	107
FORECAST													
1989	148	2	32	182	7	13	34	1	54	17	1	18	106
1990	154	2	35	191	7	13	35	1	56	17	1	18	111
1991	163	2	37	202	8	13	36	1	57	18	1	19	115
1992	172	2	40	214	8	14	36	1	58	19	1	20	119
1993	181	2	43	226	8	14	37	1	60	19	1	20	124
1994	190	2	46	238	8	14	38	1	61	19	1	21	128
1995	199	2	50	251	8	14	39	1	63	20	1	21	132
2000	234	2	68	304	10	16	44	1	70	23	1	24	154
2005	269	3	92	364	11	17	47	1	76	24	1	25	176

COMMENTS:

REGION-STATE: AEA-PA
CITY: FRANKLIN

LOCID: FKL
AIRPORT: CHESS-LAMBERTON

NONTOWERED
BASED AIRCRAFT: 39

(---ENPLANEMENTS (000)---)

(---ITINERANT---AIRCRAFT OPERATIONS (000)---LOCAL---)

YEAR ACTUAL	AIR CARR.	AIR TAXI	COMM.	TOTAL	AIR CARR.	AT + COMM.	GA	MIL	TOTAL	GA	MIL	TOTAL	INST. OPS. (000)
1983	0	0	7	7	2	2	5	0	7	6	0	6	13
1984	0	0	8	8	2	2	5	0	7	6	0	6	13
1985	0	0	8	8	3	3	5	0	8	6	0	6	14
1986	0	0	8	8	2	2	5	0	7	6	0	6	13
1987	0	0	9	9	2	2	5	0	7	7	0	7	14
FORECAST													
1989	10	2	10	20	3	3	5	0	8	7	0	7	15
1990	10	2	10	20	3	3	6	0	8	8	0	8	16
1991	11	2	11	22	3	3	6	0	9	8	0	8	16
1992	12	2	12	24	3	3	6	0	9	8	0	8	17
1993	14	2	14	26	4	4	6	0	10	8	0	8	18
1994	15	2	15	27	4	4	6	0	10	8	0	8	18
1995	15	2	15	27	4	4	6	0	10	9	0	9	19
2000	20	3	20	23	5	5	7	0	12	10	0	10	21
2005	27	3	27	30	5	5	8	0	13	11	0	11	24

COMMENTS:

REGION-STATE: AEA-PA HARRISBURG LOCID: CXY FAA TOWER BASED AIRCRAFT: 123
 CITY: HARRISBURG AIRPORT: CAPITAL CITY

YEAR	(-ENPLANEMENTS (000)-----)			AIRCRAFT OPERATIONS (000)-----			LOCAL-----			INST. OPS. (000)
	AIR CARR.	AIR TAXI	COMM.	AIR CARR.	MIL	TOTAL	GA	MIL	TOTAL	
ACTUAL										
1983	2	0	0	1	2	50	40	1	41	91
1984	0	0	0	1	0	44	40	1	41	85
1985	0	0	0	0	30	41	30	1	30	158
1986	0	0	0	0	39	41	31	1	32	168
1987	0	0	1	0	34	36	21	2	23	197
FORECAST										
1989					31	33	25	2	27	60
1990					33	35	25	2	27	62
1991					35	37	25	2	27	64
1992					37	39	25	2	27	66
1993					39	41	25	2	27	68
1994					40	42	25	2	27	69
1995					41	43	26	2	28	70
2000					47	49	29	2	31	80
2005					51	53	32	2	34	87

COMMENTS: RELIEVER FOR MDT.

REGION-STATE: AEA-PA JOHNSTOWN LOCID: JST NONTOWERED BASED AIRCRAFT: 86
 CITY: JOHNSTOWN AIRPORT: JOHNSTOWN-CAMBRIA COUNTY

YEAR	(-ENPLANEMENTS (000)-----)			AIRCRAFT OPERATIONS (000)-----			LOCAL-----			INST. OPS. (000)
	AIR CARR.	AIR TAXI	COMM.	AIR CARR.	MIL	TOTAL	GA	MIL	TOTAL	
ACTUAL										
1983	0	0	12	4	0	21	7	0	7	29
1984	0	0	15	4	0	21	7	0	7	29
1985	0	0	17	4	0	21	7	0	7	29
1986	0	0	16	4	0	22	7	0	7	29
1987	6	6	21	9	1	27	9	0	9	35
FORECAST										
1989	6	6	24	11	1	29	9	0	9	37
1990	6	6	26	11	1	30	9	0	9	39
1991	6	6	28	12	1	31	9	0	9	40
1992	6	6	30	12	1	31	10	0	10	41
1993	6	6	32	12	1	32	10	0	10	42
1994	6	6	35	12	1	33	10	0	10	43
1995	6	6	37	13	1	34	11	0	11	44
2000	6	6	51	13	1	37	13	0	13	49
2005	6	6	68	14	1	40	16	0	16	56

COMMENTS:

REGION-STATE: AEA-PA LANCASTER LOCID: LNS FAA TOWER BASED AIRCRAFT: 158
 CITY: LANCASTER AIRPORT: LANCASTER

YEAR	ENPLANEMENTS (000)			AIRCRAFT OPERATIONS (000)			LOCAL			INST. OPS. (000)
	AIR CARR.	AIR TAXI	COMM.	AIR CARR.	TOTAL	AT + COMM.	GA	MIL	TOTAL	
ACTUAL										
1983	0	1	30	31	13	76	39	5	44	135
1984	0	1	35	36	14	75	44	8	52	145
1985	0	0	43	43	15	80	45	5	50	149
1986	0	0	42	42	16	84	46	5	52	155
1987	0	1	41	42	12	85	49	8	57	164
FORECAST										
1989	2	2	47	49	16	89	51	9	60	169
1990	2	2	51	53	16	92	53	9	62	174
1991	2	2	55	57	16	94	54	9	63	177
1992	2	2	59	61	16	96	55	9	64	180
1993	2	2	63	65	17	98	57	9	66	185
1994	2	2	68	70	17	101	58	9	67	189
1995	2	2	73	75	17	104	60	9	69	194
2000	2	2	99	101	19	117	68	9	77	217
2005	3	3	135	138	23	126	73	9	82	235

COMMENTS:

REGION-STATE: AEA-PA LATROBE LOCID: LBE PRIVATE BASED AIRCRAFT: 130
 CITY: LATROBE AIRPORT: WESTMORELAND COUNTY

YEAR	ENPLANEMENTS (000)			AIRCRAFT OPERATIONS (000)			LOCAL			INST. OPS. (000)
	AIR CARR.	AIR TAXI	COMM.	AIR CARR.	TOTAL	AT + COMM.	GA	MIL	TOTAL	
ACTUAL										
1983	0	1	6	7	4	46	20	0	21	71
1984	0	2	7	9	2	13	30	0	30	46
1985	0	1	17	18	4	13	30	1	30	48
1986	0	2	11	12	2	13	30	1	30	46
1987	0	1	14	15	4	37	13	5	13	59
FORECAST										
1989	1	1	16	17	4	39	14	5	14	61
1990	1	1	17	18	4	40	14	5	14	63
1991	1	1	18	19	4	41	14	5	14	64
1992	1	1	20	21	5	42	15	5	15	66
1993	1	1	21	22	5	43	15	5	15	67
1994	1	1	23	24	5	44	15	5	15	69
1995	1	1	25	26	5	45	16	5	16	70
2000	2	2	34	36	6	51	18	5	18	79
2005	2	2	45	47	7	55	19	5	19	86

COMMENTS:

REGION-STATE: AEA-PA MIDDLETOWN
 CITY: MIDDLETOWN
 LOCID: MDT FAA TOWER
 AIRPORT: HARRISBURG INTL ARPT-OLMSTED FLD BASED AIRCRAFT: 59

(---ENPLANEMENTS (000)---)
 (---ITINERANT---AIRCRAFT OPERATIONS (000)---LOCAL---)
 (---AIR CARR.---AT + COMM.---GA MIL TOTAL---GA MIL TOTAL---TOTAL OPS.---INST. OPS. (000)---)

YEAR	AIR CARR.	AIR TAXI	COMM.	TOTAL	AIR CARR.	AT + COMM.	GA	MIL	TOTAL	GA	MIL	TOTAL	TOTAL OPS.	INST. OPS. (000)
ACTUAL														
1983	210	0	91	301	7	22	26	5	60	38	7	46	105	37
1984	212	1	117	329	8	29	31	6	74	49	11	59	133	48
1985	357	0	129	398	11	30	36	7	84	61	13	74	158	58
1986	414	0	122	479	14	34	36	8	92	61	22	83	176	67
1987	414	1	126	541	14	42	34	7	98	55	15	69	167	76
FORECAST														
1989	517	1	146	664	17	45	30	6	97	40	11	51	148	80
1990	569	1	157	727	19	47	30	6	101	41	11	52	153	84
1991	601	1	168	770	19	48	31	6	104	42	11	53	157	88
1992	635	1	181	817	19	50	32	6	107	43	11	54	161	92
1993	672	1	194	867	20	52	33	6	110	44	11	55	165	96
1994	710	1	209	920	20	54	34	6	113	45	11	56	169	99
1995	750	2	225	977	21	56	34	6	116	46	11	57	173	118
2000	883	2	305	1190	23	67	39	6	135	52	11	63	198	138
2005	1014	2	414	1430	26	79	43	6	154	57	11	68	222	138

COMMENTS:

REGION-STATE: AEA-PA PHILADELPHIA
 CITY: PHILADELPHIA
 LOCID: PHL FAA TOWER
 AIRPORT: PHILADELPHIA INTL BASED AIRCRAFT: 73

(---ENPLANEMENTS (000)---)
 (---ITINERANT---AIRCRAFT OPERATIONS (000)---LOCAL---)
 (---AIR CARR.---AT + COMM.---GA MIL TOTAL---GA MIL TOTAL---TOTAL OPS.---INST. OPS. (000)---)

YEAR	AIR CARR.	AIR TAXI	COMM.	TOTAL	AIR CARR.	AT + COMM.	GA	MIL	TOTAL	GA	MIL	TOTAL	TOTAL OPS.	INST. OPS. (000)
ACTUAL														
1983	4129	1	414	4544	128	123	70	1	321	70	1	429	321	472
1984	4425	2	470	4897	140	125	74	1	339	74	1	439	339	498
1985	5073	11	493	5578	152	118	79	1	351	79	1	450	351	517
1986	5499	2	508	6009	168	128	71	1	368	71	1	462	368	532
1987	6688	33	674	7395	188	158	64	1	412	64	1	412	412	580
FORECAST														
1989	7300	35	779	8114	201	170	57	1	429	57	1	429	429	602
1990	7630	37	837	8504	205	176	57	1	439	57	1	439	439	615
1991	8067	38	900	9004	210	182	56	1	450	56	1	450	450	629
1992	8530	39	968	9537	215	189	56	1	462	56	1	462	462	643
1993	9013	41	1040	10094	220	195	56	1	472	56	1	472	472	657
1994	9530	43	1118	10690	225	202	56	1	484	56	1	484	484	672
1995	10070	44	1202	11316	230	209	56	1	496	56	1	496	496	687
2000	11850	54	1632	13536	257	250	56	1	564	56	1	564	564	770
2005	13600	63	2215	15879	288	299	55	1	643	55	1	643	643	864

COMMENTS: COMMUTER RUNWAY PLANNED 4 - 6 YEARS. INTERNATIONAL TERMINAL 1988. OTHER RUNWAY EXTENSION AND RELOCATION PLANNED; THEY ARE NOT EXPECTED TO INCREASE IFR CAPACITY AEA 35

REGION-STATE: AEA-PA PHILADELPHIA LOCID: N67 NONTOWERED BASED AIRCRAFT: 87
 CITY: PHILADELPHIA AIRPORT: WINGS FIELD

YEAR	ENPLANEMENTS (000)			AIRCRAFT OPERATIONS (000)			AIRCRAFT OPERATIONS (000)			INST. OPS. (000)		
	AIR CARR.	AIR TAXI	COMM.	TOTAL	AIR CARR.	AT + COMM.	GA	MIL	TOTAL		GA	MIL
ACTUAL												
1983	0	0	28	28	2	2	12	0	14	8	0	8
1984	0	0	40	40	2	2	12	0	14	14	0	14
1985	0	0	47	47	17	17	12	0	29	14	0	14
1986	0	0	23	23	2	2	12	0	14	14	0	14
1987	0	0	40	40	19	19	7	0	26	10	0	10
FORECAST												
1989	0	0	46	46	20	20	7	7	27	11	11	11
1990	0	0	50	50	21	21	8	8	28	11	11	11
1991	0	0	53	53	21	21	8	8	29	11	11	11
1992	0	0	57	57	22	22	8	8	30	11	11	11
1993	0	0	62	62	23	23	8	8	31	12	12	12
1994	0	0	66	66	24	24	8	8	32	12	12	12
1995	0	0	71	71	25	25	8	8	33	12	12	12
2000	0	0	97	97	29	29	10	10	39	14	14	14
2005	0	0	131	131	35	35	10	10	45	15	15	15

COMMENTS: RELIEVER FOR PHL. PRIVATELY OWNED.

REGION-STATE: AEA-PA PHILADELPHIA LOCID: PNE FAA TOWER BASED AIRCRAFT: 237
 CITY: PHILADELPHIA AIRPORT: NORTH PHILADELPHIA

YEAR	ENPLANEMENTS (000)			AIRCRAFT OPERATIONS (000)			AIRCRAFT OPERATIONS (000)			INST. OPS. (000)		
	AIR CARR.	AIR TAXI	COMM.	TOTAL	AIR CARR.	AT + COMM.	GA	MIL	TOTAL		GA	MIL
ACTUAL												
1983	0	0	7	7	13	13	80	8	100	64	3	66
1984	0	0	4	4	9	9	80	11	100	63	2	65
1985	1	0	1	1	7	7	87	12	106	77	1	78
1986	0	0	0	0	6	6	101	15	122	72	1	72
1987	2	0	2	2	6	6	95	14	115	73	1	73
FORECAST												
1989	3	0	3	3	7	7	95	16	119	84	0	84
1990	3	0	3	3	8	8	99	16	123	84	0	85
1991	3	0	3	3	8	8	103	16	127	84	0	85
1992	3	0	3	3	8	8	106	16	131	85	0	85
1993	3	0	3	3	9	9	110	16	135	85	0	85
1994	3	0	3	3	9	9	113	16	138	87	0	87
1995	3	0	3	3	9	9	116	16	142	89	0	89
2000	4	0	4	4	11	11	131	16	158	101	0	101
2005	4	0	4	4	13	13	144	16	173	109	0	109

COMMENTS: RUNWAY EXT PLANNED 5 & 10 YEARS. RELIEVER FOR PHL.

REGION-STATE: AEA-PA LOCID: AGC FAA TOWER BASED AIRCRAFT: 240
 CITY: PITTSBURGH AIRPORT: ALLEGHENY COUNTY

YEAR	(-ENPLANEMENTS (000)-)			AIRCRAFT OPERATIONS (000)			(-LOCAL-)			INST. OPS. (000)
	AIR CARR.	AIR TAXI	COMM.	AIR CARR.	AT + COMM.	TOTAL	GA	MIL	TOTAL	
ACTUAL										
1983	0	0	0	0	3	78	40	0	41	119
1984	0	8	0	0	3	76	45	0	46	121
1985	0	7	0	0	5	81	56	0	56	137
1986	0	9	0	0	7	85	60	1	60	145
1987	0	10	0	0	9	82	63	1	63	146
FORECAST										
1989	11	11	11	10	10	87	74	1	74	161
1990	12	12	12	10	10	89	75	1	75	164
1991	13	13	13	11	11	90	75	1	75	165
1992	13	13	13	11	11	92	76	1	76	168
1993	14	14	14	11	11	96	76	1	76	172
1994	14	14	14	11	11	98	77	1	77	174
1995	15	15	15	12	12	100	77	1	77	177
2000	19	19	19	13	13	111	87	1	87	198
2005	23	23	23	14	14	122	94	1	94	216

COMMENTS: RELIEVER FOR PIT.

REGION-STATE: AEA-PA LOCID: PIT FAA TOWER BASED AIRCRAFT: 32
 CITY: PITTSBURGH AIRPORT: GREATER PITTSBURGH INTL

YEAR	(-ENPLANEMENTS (000)-)			AIRCRAFT OPERATIONS (000)			(-LOCAL-)			INST. OPS. (000)
	AIR CARR.	AIR TAXI	COMM.	AIR CARR.	AT + COMM.	TOTAL	GA	MIL	TOTAL	
ACTUAL										
1983	5314	2	349	181	84	311	4	0	4	315
1984	6181	3	378	207	93	346	4	0	4	350
1985	6875	3	450	220	95	358	2	0	3	361
1986	7366	4	445	234	92	364	1	0	1	366
1987	8006	6	490	241	95	370	1	0	2	371
FORECAST										
1989	8740	566	566	263	102	399	28	7	399	529
1990	9140	607	607	269	106	410	29	7	410	541
1991	9660	654	654	275	109	420	29	7	420	552
1992	10210	703	703	281	113	431	30	7	431	565
1993	11220	756	756	309	117	464	31	7	464	599
1994	12340	813	813	340	122	501	32	7	501	638
1995	13570	874	874	348	126	514	33	7	514	652
2000	15970	1186	1186	390	150	584	37	7	584	730
2005	18330	1609	1609	437	180	664	40	7	664	817

COMMENTS: FOURTH PARALLEL RUNWAY AND NEW CROSSWIND RUNWAY UNDER CONSIDERATION.

REGION-STATE: AEA-PA
 CITY: READING
 LOCID: RDG
 FAA TOWER
 AIRPORT: READING MUNICIPAL, GEN CARL A SPAATZ BASED AIRCRAFT: 179

YEAR ACTUAL	(-ENPLANEMENTS (000)-)			(-AIRCRAFT OPERATIONS (000)-)			(-LOCAL-)			INST. OPS. (000)			
	AIR CARR.	AIR TAXI	COMM.	TOTAL	AIR CARR.	AT + COMM.	GA	MIL	TOTAL		TOTAL OPS.		
1983		1	36	38	0	9	48	1	57	33	36	93	39
1984	2	3	41	46	0	9	49	1	59	35	3	97	48
1985	2	1	51	54	0	10	53	2	65	43	4	111	49
1986	2	2	49	53	0	10	53	2	65	47	4	115	54
1987	6	3	46	55	0	11	54	2	67	45	4	115	56
FORECAST													
1989		3	57	60	0	11	57	2	70	47	4	122	65
1990		4	61	65	0	12	58	2	72	48	4	125	69
1991		4	65	69	0	12	60	2	74	50	4	129	72
1992		4	70	74	0	13	61	2	76	51	4	131	76
1993		4	76	80	0	13	63	2	78	52	4	134	79
1994		4	81	85	0	13	64	2	79	54	4	138	82
1995		4	87	91	0	14	66	2	82	55	4	141	86
2000		5	120	125	0	17	74	2	93	62	4	159	103
2005		6	163	169	0	19	80	2	101	67	4	172	120

COMMENTS: NEW VFR RUNWAY PLANNED IN 5 YRS.

REGION-STATE: AEA-PA
 CITY: STATE COLLEGE
 LOCID: UNV
 NONTOWERED
 AIRPORT: UNIVERSITY PARK BASED AIRCRAFT: 36

YEAR ACTUAL	(-ENPLANEMENTS (000)-)			(-AIRCRAFT OPERATIONS (000)-)			(-LOCAL-)			INST. OPS. (000)			
	AIR CARR.	AIR TAXI	COMM.	TOTAL	AIR CARR.	AT + COMM.	GA	MIL	TOTAL		TOTAL OPS.		
1983		0	9	9	3	3	30	0	33	28	0	28	61
1984		1	10	11	3	3	30	0	33	28	0	28	61
1985		1	47	48	9	9	30	0	39	28	0	28	67
1986	0	2	48	50	3	3	30	0	33	28	0	28	61
1987		2	60	62	8	8	14	0	22	10	0	10	31
FORECAST													
1989		2	69	71	12	12	15	0	27	15	0	15	42
1990		3	75	78	13	13	15	0	29	17	0	17	46
1991		3	80	83	15	15	16	0	31	18	0	18	49
1992		3	86	89	16	16	16	0	33	19	0	19	52
1993		3	93	96	17	17	17	0	34	20	0	20	54
1994		3	100	103	18	18	17	0	35	21	0	21	56
1995		3	107	110	19	19	17	0	37	21	0	21	58
2000		4	145	149	23	23	19	0	43	26	0	26	69
2005		5	198	203	26	26	21	0	47	31	0	31	78

COMMENTS:

REGION-STATE: AEA-PA TOUGHKENAMON LOCID: N57 NONTOWERED BASED AIRCRAFT: 102
 CITY: THE NEW GARDEN FLYING FLD AIRPORT: THE NEW GARDEN FLYING FLD

YEAR	(-ENPLANEMENTS (000)-)			AIRCRAFT OPERATIONS (000)			(-LOCAL-)			INST. OPS. (000)
	AIR CARR.	AIR TAXI	COMM.	AIR CARR.	TOTAL	AT + COMM.	GA	MIL	TOTAL	
ACTUAL										
1983	87	0	49	4	136	1	9	0	10	18
1984	96	0	54	4	151	1	10	0	11	17
1985	106	0	65	5	171	1	10	0	11	16
1986	112	1	66	4	178	1	10	0	11	16
1987	140	1	66	4	207	1	11	0	12	15
FORECAST										
1989	152	1	76	5	229		12		12	16
1990	160	1	82	5	243		12		12	16
1991	168	1	88	5	257		12		12	17
1992	178	1	95	5	274		12		12	17
1993	189	1	102	5	292		13		13	17
1994	199	1	110	5	310		13		13	17
1995	211	1	118	5	330		13		13	18
2000	248	1	160	6	409		15		15	21
2005	284	1	217	7	502		16		16	22

COMMENTS: RELIEVER FOR PHL. PRIVATELY OWNED.

REGION-STATE: AEA-PA WILKES-BARRE/SCRANTON LOCID: AVP FAA TOWER BASED AIRCRAFT: 36
 CITY: WILKES-BARRE/SCRANTON AIRPORT: WILKES-BARRE/SCRANTON INTL

YEAR	(-ENPLANEMENTS (000)-)			AIRCRAFT OPERATIONS (000)			(-LOCAL-)			INST. OPS. (000)
	AIR CARR.	AIR TAXI	COMM.	AIR CARR.	TOTAL	AT + COMM.	GA	MIL	TOTAL	
ACTUAL										
1983	87	0	49	4	136	20	24	1	48	18
1984	96	0	54	4	151	17	22	1	44	19
1985	106	0	65	5	171	18	24	1	48	23
1986	112	1	66	4	178	19	24	1	49	15
1987	140	1	66	4	207	21	23	2	50	12
FORECAST										
1989	152	1	76	5	229	22	24	2	54	16
1990	160	1	82	5	243	23	25	2	55	17
1991	168	1	88	5	257	24	25	2	56	17
1992	178	1	95	5	274	24	26	2	57	18
1993	189	1	102	5	292	25	27	2	59	18
1994	199	1	110	5	310	26	27	2	61	19
1995	211	1	118	5	330	27	28	2	63	19
2000	248	1	160	6	409	32	32	2	72	22
2005	284	1	217	7	502	38	34	2	81	24

COMMENTS:

REGION-STATE: AEA-PA CITY: WILLIAMSPORT		LOCID: IPT AIRPORT: WILLIAMSPORT-LYCOMING COUNTY		FAA TOWER		BASED AIRCRAFT: 54				
(-ENPLANEMENTS (000)-----)		AIRCRAFT OPERATIONS (000)-----		(-LOCAL-----)		TOTAL OPS. (000)				
YEAR	AIR CARR.	AIR TAXI	COMM.	TOTAL	AIR CARR.	AT + COMM.	GA	MIL	TOTAL	INST. OPS. (000)
ACTUAL										
1983	0	0	35	35	0	10	26	0	37	11
1984	0	0	37	38	0	6	23	0	30	11
1985	0	1	39	40	0	4	25	0	30	9
1986	0	0	34	34	0	6	22	1	28	9
1987	0	1	43	43	0	8	24	0	32	11
FORECAST										
1989	1	1	47	48	0	8	23	0	32	12
1990	1	1	52	53	0	9	24	0	32	13
1991	1	1	56	57	0	9	24	0	33	14
1992	1	1	60	61	0	9	25	0	35	15
1993	1	1	65	66	0	10	26	0	36	15
1994	1	1	69	70	0	10	26	0	36	16
1995	1	1	75	76	0	10	27	0	37	17
2000	1	1	101	102	0	12	30	0	42	15
2005	2	1	138	140	0	15	33	0	48	16
COMMENTS:										

REGION-STATE: AEA-VA CITY: CHARLOTTEVILLE		LOCID: CHO AIRPORT: CHARLOTTEVILLE-ALBEMARLE		FAA TOWER		BASED AIRCRAFT: 65				
(-ENPLANEMENTS (000)-----)		AIRCRAFT OPERATIONS (000)-----		(-LOCAL-----)		TOTAL OPS. (000)				
YEAR	AIR CARR.	AIR TAXI	COMM.	TOTAL	AIR CARR.	AT + COMM.	GA	MIL	TOTAL	INST. OPS. (000)
ACTUAL										
1983	31	0	45	76	4	16	24	0	45	25
1984	33	1	54	87	3	15	24	0	43	23
1985	37	0	59	96	3	17	25	1	46	23
1986	39	0	66	105	3	19	25	1	49	26
1987	62	0	65	128	3	20	28	1	53	28
FORECAST										
1989	67	0	73	140	4	16	28	1	50	25
1990	69	0	76	146	4	16	29	1	50	26
1991	72	0	81	153	4	16	29	1	51	27
1992	75	0	85	160	4	17	30	1	52	28
1993	78	0	90	168	4	17	30	1	53	29
1994	81	0	95	176	4	17	31	1	54	30
1995	84	0	100	185	4	17	31	1	55	31
2000	103	1	131	234	4	19	33	1	58	36
2005	121	1	162	284	5	20	35	1	61	41
COMMENTS:										

REGION-STATE: AEA-VA CITY: DANVILLE		LOCID: DAN AIRPORT: DANVILLE MUNI		NONTOWERED		BASED AIRCRAFT: 47				
(---ENPLANEMENTS (000)---)		ITINERANT		AIRCRAFT OPERATIONS (000)		TOTAL OPS.				
YEAR	AIR CARR.	AIR TAXI	COMM.	TOTAL	AIR CARR.	AT + COMM.	GA	MIL	TOTAL	INST. OPS. (000)
ACTUAL										
1983	1	0	0	1	1	0	14	0	15	20
1984	0	0	0	0	1	0	15	0	17	22
1985	0	0	2	2	2	0	15	0	18	23
1986	0	0	1	1	0	0	15	0	16	21
1987	0	0	6	6	2	2	7	0	9	22
FORECAST										
1989	0	0	9	9	2	2	8	0	10	25
1990	0	0	10	10	2	2	8	0	11	26
1991	0	0	11	11	2	2	9	0	11	27
1992	0	0	11	11	2	2	9	0	11	28
1993	0	0	12	12	3	3	9	0	12	29
1994	0	0	13	13	3	3	9	0	12	30
1995	0	0	13	13	3	3	10	0	13	30
2000	0	0	17	17	4	4	11	0	15	35
2005	0	0	20	20	5	5	12	0	17	40
COMMENTS:										

REGION-STATE: AEA-VA CITY: HOT SPRINGS		LOCID: HSP AIRPORT: INGALLS FIELD		NONTOWERED		BASED AIRCRAFT: 3				
(---ENPLANEMENTS (000)---)		ITINERANT		AIRCRAFT OPERATIONS (000)		TOTAL OPS.				
YEAR	AIR CARR.	AIR TAXI	COMM.	TOTAL	AIR CARR.	AT + COMM.	GA	MIL	TOTAL	INST. OPS. (000)
ACTUAL										
1983	0	0	2	2	0	1	6	0	7	8
1984	0	0	2	2	0	2	6	0	6	7
1985	0	0	2	2	2	2	6	0	8	8
1986	0	0	3	3	0	2	6	0	6	7
1987	0	0	2	2	2	2	6	0	8	8
FORECAST										
1989	0	0	2	2	2	2	7	0	9	9
1990	0	0	2	2	2	2	7	0	9	10
1991	0	0	2	2	2	2	8	0	10	10
1992	0	0	2	2	2	2	8	0	10	11
1993	0	0	2	2	2	2	8	0	10	11
1994	0	0	2	2	2	2	9	0	11	12
1995	0	0	3	3	2	2	9	0	11	12
2000	0	0	3	3	3	3	11	0	14	15
2005	0	0	4	4	3	3	13	0	16	18
COMMENTS:										

REGION-STATE: AEA-VA CITY: LEESBURG		LOCID: W09		NONTOWERED		AIRPORT: LEESBURG MUNI/GODFREY/FIELD ARPT		BASED AIRCRAFT: 168		
(---ENPLANEMENTS (000)---)		AIRCRAFT OPERATIONS (000)		ITINERANT		LOCAL		INST. OPS. (000)		
YEAR	AIR CARR.	AIR TAXI	COMM.	TOTAL	AIR CARR.	AT + COMM.	GA	MIL	TOTAL	TOTAL OPS.
ACTUAL										
1983	22	1	17	40	3	12	29	0	30	34
1984	23	0	26	49	3	14	27	0	38	39
1985	21	0	43	64	3	18	28	0	38	39
1986	27	0	47	74	3	16	25	1	38	39
1987	35	0	47	81	3	18	26	1	6	65
FORECAST										
1989	48	0	50	98	3	13	27	1	7	68
1990	49	0	50	100	4	14	27	1	7	70
1991	50	0	51	101	4	14	28	1	8	72
1992	51	0	51	103	4	15	28	1	8	74
1993	52	0	52	104	4	15	28	1	8	76
1994	56	0	54	109	5	15	29	1	8	78
1995	60	0	55	115	5	16	29	1	9	81
2000	82	0	62	144	7	18	31	1	10	94
2005	110	0	66	176	8	20	33	1	11	106
COMMENTS:										

REGION-STATE: AEA-VA CITY: LYNCHBURG		LOCID: LYH		FAA TOWER		AIRPORT: LYNCHBURG MUNI-PRESTON GLENN FIELD		BASED AIRCRAFT: 47		
(---ENPLANEMENTS (000)---)		AIRCRAFT OPERATIONS (000)		ITINERANT		LOCAL		INST. OPS. (000)		
YEAR	AIR CARR.	AIR TAXI	COMM.	TOTAL	AIR CARR.	AT + COMM.	GA	MIL	TOTAL	TOTAL OPS.
ACTUAL										
1983	22	1	17	40	3	12	29	0	44	27
1984	23	0	26	49	3	14	27	0	44	25
1985	21	0	43	64	3	18	28	0	49	29
1986	27	0	47	74	3	16	25	1	44	23
1987	35	0	47	81	3	18	26	1	47	28
FORECAST										
1989	48	0	50	98	3	13	27	1	44	22
1990	49	0	50	100	4	14	27	1	45	22
1991	50	0	51	101	4	14	28	1	46	23
1992	51	0	51	103	4	15	28	1	47	24
1993	52	0	52	104	4	15	28	1	49	24
1994	56	0	54	109	5	15	29	1	50	25
1995	60	0	55	115	5	16	29	1	51	25
2000	82	0	62	144	7	18	31	1	56	28
2005	110	0	66	176	8	20	33	1	62	31
COMMENTS:										

REGION-STATE: AEA-VA MANASSAS
 CITY: MANASSAS
 LOCID: W10 NONTOWERED
 AIRPORT: MANASSAS MUNI/HARRY P DAVIS FIELD
 BASED AIRCRAFT: 356

(---ENPLANEMENTS (000)---)

YEAR	AIR CARR.		AIR TAXI	COMM.	TOTAL	AIR CARR.	AT + COMM.	AIRCRAFT OPERATIONS (000)			TOTAL OPS.	INST. OPS. (000)		
	AIR CARR.	TAXI						GA	MIL	TOTAL			GA	MIL
1983	0	0	0	0	1	1	3	61	0	66	123	0	123	189
1984	0	0	0	0	1	1	3	70	0	75	86	0	86	161
1985	0	0	0	0	1	1	5	80	1	85	86	1	86	171
1986	0	0	0	0	0	0	3	80	1	84	86	1	86	170
1987	0	0	0	0	0	0	8	85	1	94	125	1	125	219
FORECAST														
1989	0	0	0	0	0	0	9	94	1	104	138	1	138	242
1990	0	0	0	0	0	0	10	98	1	109	145	1	145	254
1991	0	0	0	0	0	0	10	103	1	114	152	1	152	267
1992	0	0	0	0	0	0	11	108	1	120	160	1	160	280
1993	0	0	0	0	0	0	12	114	1	126	168	1	168	294
1994	0	0	0	0	0	0	12	119	1	133	176	1	176	309
1995	0	0	0	0	0	0	13	125	1	139	185	1	185	325
2000	1	1	0	0	1	1	17	160	1	179	237	1	237	416
2005	1	1	0	0	1	1	22	195	1	218	289	1	289	508

COMMENTS: RELIEVER FOR DCA.

REGION-STATE: AEA-VA NEWPORT NEWS
 CITY: NEWPORT NEWS
 LOCID: PHF FAA TOWER
 AIRPORT: PATRICK HENRY INTL ARPT
 BASED AIRCRAFT: 106

(---ENPLANEMENTS (000)---)

YEAR	AIR CARR.		AIR TAXI	COMM.	TOTAL	AIR CARR.	AT + COMM.	AIRCRAFT OPERATIONS (000)			TOTAL OPS.	INST. OPS. (000)		
	AIR CARR.	TAXI						GA	MIL	TOTAL			GA	MIL
1983	1	0	0	49	50	0	12	39	13	63	52	47	98	161
1984	2	1	0	35	37	0	14	39	13	66	53	53	106	172
1985	17	0	0	35	53	1	10	40	12	62	44	40	83	146
1986	42	27	0	44	113	2	13	36	11	63	38	40	78	141
1987	50	0	0	59	110	2	17	39	11	70	49	42	91	161
FORECAST														
1989	55	0	0	64	120	2	20	46	12	81	57	49	106	187
1990	58	0	0	67	125	2	20	49	12	84	59	49	108	192
1991	61	0	0	70	131	3	21	52	12	88	62	49	110	198
1992	64	0	0	73	138	3	21	55	12	91	64	49	113	204
1993	67	0	0	76	144	3	21	58	12	94	66	49	115	209
1994	71	0	0	80	151	3	22	61	12	98	68	49	117	215
1995	74	0	0	83	158	3	22	64	12	101	71	49	119	220
2000	95	0	0	103	199	3	23	80	12	119	84	49	133	252
2005	117	1	1	123	240	4	25	96	12	136	98	49	147	283

COMMENTS:

REGION-STATE: AEA-VA CITY: NORFOLK		LOCID: ORF AIRPORT: NORFOLK INTL		FAA TOWER		BASED AIRCRAFT: 119					
(---ENPLANEMENTS (000)---)		(---ITINERANT---)		(---AIRCRAFT OPERATIONS (000)---)		(---LOCAL---					
YEAR	AIR CARR.	AIR TAXI	COMM.	TOTAL	AIR CARR.	AT + COMM.	GA	MIL	TOTAL	TOTAL OPS.	INST. OPS. (000)
ACTUAL											
1983	1351	1	9	1362	44	11	70	32	157	8	165
1984	1487	1	60	1547	45	16	71	34	165	14	178
1985	1561	2	73	1636	43	15	72	36	166	16	182
1986	1537	1	82	1620	48	13	70	37	168	19	187
1987	1565	3	98	1665	56	14	71	39	181	13	194
FORECAST											
1989	1599	3	106	1708	58	13	76	39	187	12	198
1990	1691	3	110	1804	61	15	80	39	193	13	206
1991	1783	3	114	1900	63	16	83	39	200	14	213
1992	1874	3	118	1996	65	17	86	39	206	14	220
1993	1966	3	123	2092	67	18	89	39	212	15	227
1994	2058	3	127	2188	69	19	92	39	218	16	234
1995	2150	4	131	2284	71	20	95	39	224	17	241
2000	2620	4	153	2777	79	25	109	39	251	22	273
2005	3090	5	176	3270	87	30	123	39	279	26	305

COMMENTS: MASTER PLAN UPDATE WILL RECONSIDER FEASIBILITY OF NEW RUNWAY 5R/23L. COMPLETION OF THIS PARALLEL WILL NOT INCREASE IFR CAPACITY.

REGION-STATE: AEA-VA CITY: PORTSMOUTH		LOCID: PVG AIRPORT: HAMPTON ROADS AIRPORT		NONTOWERED		BASED AIRCRAFT: 249					
(---ENPLANEMENTS (000)---)		(---ITINERANT---)		(---AIRCRAFT OPERATIONS (000)---)		(---LOCAL---					
YEAR	AIR CARR.	AIR TAXI	COMM.	TOTAL	AIR CARR.	AT + COMM.	GA	MIL	TOTAL	TOTAL OPS.	INST. OPS. (000)
ACTUAL											
1983	0	0	0	0	1	1	47	0	48	43	92
1984	1	0	0	1	1	1	47	0	48	43	92
1985	0	0	0	0	1	1	47	1	48	43	92
1986	0	0	0	0	1	1	47	1	48	43	92
1987	0	0	0	0	2	2	65	0	67	8	75
FORECAST											
1989	0	0	0	0	2	2	67	0	69	9	78
1990	0	0	0	0	2	2	68	0	70	9	79
1991	0	0	0	0	2	2	69	0	72	9	81
1992	0	0	0	0	3	3	71	0	74	9	83
1993	0	0	0	0	3	3	72	0	75	9	85
1994	0	0	0	0	3	3	74	0	77	10	87
1995	0	0	0	0	3	3	76	0	79	10	89
2000	0	0	0	0	4	4	84	0	89	11	100
2005	0	0	0	0	5	5	93	0	98	12	111

COMMENTS: PRIVATELY OWNED.

YEAR	REGION-STATE: AEA-VA RICHMOND		LOCID: RIC FAA TOWER RICHARD EVELYN BYRD INTL AIRPORT:		AIRCRAFT OPERATIONS (000)		AIRCRAFT OPERATIONS (000)		AIRCRAFT OPERATIONS (000)		INST. OPS. (000)	
	AIR CARR.	AIR TAXI	AT + COMM.	TOTAL	AIR CARR.	GA	MIL	TOTAL	GA	MIL	TOTAL	INST. OPS. (000)
1983	474	2	97	573	24	54	10	131	8	12	19	179
1984	543	2	86	633	27	60	12	142	8	11	19	190
1985	673	2	69	743	36	61	12	147	9	10	19	197
1986	789	2	55	845	39	61	11	147	8	8	16	200
1987	869	1	69	938	40	64	13	150	11	9	20	210
FORECAST												
1989	941	1	77	1018	40	69	13	156	12	10	22	223
1990	979	1	81	1061	41	74	13	164	13	10	23	234
1991	1020	1	84	1105	42	79	13	172	14	10	23	245
1992	1062	1	88	1151	43	83	13	180	14	10	24	255
1993	1105	1	93	1199	43	88	13	188	15	10	25	266
1994	1151	1	97	1249	44	93	13	196	16	10	26	277
1995	1198	1	102	1301	45	98	13	205	17	10	27	287
2000	1467	1	130	1598	47	120	13	242	20	10	30	340
2005	1735	1	159	1895	50	142	13	279	24	10	34	393

COMMENTS:

YEAR	REGION-STATE: AEA-VA ROANOKE		LOCID: ROA FAA TOWER ROANOKE MUNI/WOODRUM AIRPORT:		AIRCRAFT OPERATIONS (000)		AIRCRAFT OPERATIONS (000)		AIRCRAFT OPERATIONS (000)		INST. OPS. (000)	
	AIR CARR.	AIR TAXI	AT + COMM.	TOTAL	AIR CARR.	GA	MIL	TOTAL	GA	MIL	TOTAL	INST. OPS. (000)
1983	233	0	29	262	18	39	0	71	41	0	41	112
1984	207	0	51	258	14	44	1	77	54	0	54	131
1985	226	0	78	304	13	48	1	91	56	1	57	147
1986	224	0	92	316	14	46	1	88	46	0	46	134
1987	219	1	114	334	12	42	1	84	40	1	41	125
FORECAST												
1989	237	1	132	370	12	42	1	84	43	1	44	128
1990	247	1	141	388	12	44	1	88	47	1	47	135
1991	257	1	141	398	13	47	1	92	50	1	50	142
1992	267	1	141	409	13	49	1	96	53	1	54	150
1993	278	1	141	420	14	51	1	100	56	1	57	157
1994	289	1	141	431	14	54	1	104	59	1	60	164
1995	301	1	141	443	15	56	1	108	62	1	63	172
2000	367	1	141	509	16	68	1	128	77	1	78	169
2005	433	2	141	575	18	80	1	148	92	1	93	196

COMMENTS:

REGION-STATE:	AEA-VA	LOCID:	SHD	NONTOWERED	BASED AIRCRAFT:	52									
CITY:	STAUNTON/WAYNESB/HARRI	AIRPORT:	SHENANDOAH VALLEY												
(-ENPLANEMENTS (000)-----)															
YEAR	AIR CARR.	AIR TAXI	COMM.	TOTAL	AIR CARR.	AT + COMM.	GA	MIL	TOTAL	AIRCRAFT OPERATIONS (000)	GA	MIL	TOTAL	TOTAL OPS.	INST. OPS. (000)
ACTUAL															
1983	0	0	13	13	0	13	0	0	14	5	0	0	5	19	
1984	0	0	13	13	1	14	0	0	15	8	0	0	8	23	
1985	0	0	13	13	6	19	0	0	16	8	0	0	8	14	
1986	0	0	10	10	1	11	0	0	1	8	0	0	8	9	
1987	0	0	11	11	4	15	0	0	4	8	0	0	8	12	
FORECAST															
1989	0	1	12	13	4	17	0	0	5	9	0	0	9	13	
1990	0	1	13	14	5	19	0	0	5	9	0	0	9	14	
1991	0	1	14	15	5	20	0	0	5	9	0	0	9	14	
1992	0	1	15	16	5	21	0	0	5	9	0	0	9	14	
1993	0	1	16	17	6	22	0	0	6	9	0	0	9	15	
1994	0	1	17	18	6	23	0	0	6	9	0	0	9	15	
1995	0	1	18	19	6	24	0	0	6	9	0	0	9	16	
2000	0	1	24	25	8	33	0	0	8	10	0	0	10	18	
2005	0	1	32	33	10	42	0	0	10	11	0	0	11	21	
COMMENTS:															

REGION-STATE:	AEA-WV	LOCID:	BKW	NONTOWERED	BASED AIRCRAFT:	47									
CITY:	BECKLEY	AIRPORT:	RALEIGH COUNTY MEMORIAL												
(-ENPLANEMENTS (000)-----)															
YEAR	AIR CARR.	AIR TAXI	COMM.	TOTAL	AIR CARR.	AT + COMM.	GA	MIL	TOTAL	AIRCRAFT OPERATIONS (000)	GA	MIL	TOTAL	TOTAL OPS.	INST. OPS. (000)
ACTUAL															
1983	0	0	8	8	4	12	7	0	11	25	0	0	25	37	
1984	0	0	5	5	4	9	7	0	11	25	0	0	25	37	
1985	1	0	4	5	10	14	4	1	14	22	1	1	22	36	
1986	1	0	8	9	4	13	4	1	9	22	1	1	22	31	
1987	1	0	12	13	12	25	4	1	17	22	1	1	22	39	
FORECAST															
1989	0	0	13	13	13	26	4	1	18	23	1	1	23	41	
1990	0	0	14	14	14	28	4	1	19	23	1	1	23	42	
1991	0	0	15	15	15	30	4	1	20	23	1	1	23	43	
1992	0	0	15	15	15	30	4	1	20	24	1	1	24	44	
1993	0	0	16	16	16	32	4	1	21	24	1	1	24	45	
1994	0	0	17	17	17	34	4	1	22	24	1	1	24	46	
1995	0	0	18	18	18	36	4	1	23	24	1	1	24	47	
2000	0	0	23	23	23	46	5	1	28	25	1	1	25	54	
2005	0	0	27	28	27	55	5	1	33	27	1	1	27	60	
COMMENTS:															

REGION-STATE: AEA-WV CITY: BLUEFIELD		LOCID: BLF AIRPORT: MERCER COUNTY		NONTOWERED COUNTY		BASED AIRCRAFT: 51	
(-ENPLANEMENTS (000)-----)		(-ITINERANT-----)		(-AIRCRAFT OPERATIONS (000)-----)		(-LOCAL-----)	
AIR CARR.	AIR TAXI	AT + COMM.	AIR CARR.	GA	MIL	TOTAL	INST. OPS. (000)
181	0	5	5	8	0	17	27
202	1	3	4	8	0	16	27
233	0	2	2	8	1	16	31
228	0	6	6	8	1	16	27
228	1	12	13	9	0	5	17
FORECAST							
1989	1	14	15	9	0	5	18
1990	1	14	16	10	0	5	18
1991	1	15	16	10	0	5	18
1992	1	16	17	10	0	5	19
1993	1	17	18	10	0	5	19
1994	1	17	19	10	0	5	19
1995	1	18	20	10	0	5	20
2000	1	23	25	11	0	5	22
2005	2	28	30	11	0	5	24
COMMENTS:							

REGION-STATE: AEA-WV CITY: CHARLESTON		LOCID: CRW AIRPORT: KANAWHA		FAA TOWER		BASED AIRCRAFT: 105	
(-ENPLANEMENTS (000)-----)		(-ITINERANT-----)		(-AIRCRAFT OPERATIONS (000)-----)		(-LOCAL-----)	
AIR CARR.	AIR TAXI	AT + COMM.	AIR CARR.	GA	MIL	TOTAL	INST. OPS. (000)
181	1	13	194	46	4	70	106
202	0	10	212	47	4	71	99
233	0	12	245	45	4	71	108
228	1	20	249	42	4	69	106
228	1	37	265	43	4	73	110
FORECAST							
1989	1	41	289	43	4	77	117
1990	1	44	300	44	4	80	120
1991	1	45	312	46	4	83	120
1992	1	48	324	47	4	86	126
1993	1	50	335	48	4	87	126
1994	1	53	347	48	4	88	130
1995	1	55	358	49	4	89	133
2000	1	70	414	52	4	95	136
2005	1	86	470	55	4	101	152
COMMENTS:							

REGION-STATE: AEA-WV CITY: CLARKSBURG		LOCID: CKB AIRPORT: BENEDUM		FAA TOWER		BASED AIRCRAFT: 64								
(---ENPLANEMENTS (000)---)		(---ITINERANT---)		(---AIRCRAFT OPERATIONS (000)---)		(---LOCAL---)								
YEAR	AIR CARR.	AIR TAXI	COMM.	TOTAL	AIR CARR.	AT + COMM.	GA	MIL	TOTAL	GA	MIL	TOTAL	TOTAL OPS.	INST. OPS. (000)
ACTUAL														
1983		0	18	18	1	10	23	0	33	19	0	19	52	56
1984	0	0	15	15	0	10	23	0	35	20	0	20	55	59
1985	0	0	19	19	0	8	21	0	29	17	0	17	46	54
1986	0	0	19	19	0	7	22	0	30	21	0	21	51	59
1987	0	0	20	20	0	7	23	0	31	30	0	30	61	63
FORECAST														
1989	0	0	22	22	7	7	26	0	33	34	0	34	67	62
1990	0	0	23	23	7	7	27	0	35	36	0	37	72	64
1991	0	0	24	24	7	7	29	0	36	39	0	40	76	66
1992	0	0	25	25	7	7	30	0	38	42	0	42	80	69
1993	0	0	26	26	7	7	31	0	39	45	0	45	84	71
1994	0	0	26	26	7	7	33	0	40	48	0	48	89	73
1995	0	0	27	27	7	7	34	0	42	51	0	51	93	75
2000	0	0	31	31	8	8	42	0	50	65	0	66	116	86
2005	0	0	35	35	8	8	50	0	59	80	0	80	139	96

COMMENTS:

REGION-STATE: AEA-WV CITY: ELKINS		LOCID: EKN AIRPORT: ELKINS-RANDOLPH CNTY-JENNINGS RANDOLPH BASED AIRCRAFT: 31		NONTOWERED		BASED AIRCRAFT: 31								
(---ENPLANEMENTS (000)---)		(---ITINERANT---)		(---AIRCRAFT OPERATIONS (000)---)		(---LOCAL---)								
YEAR	AIR CARR.	AIR TAXI	COMM.	TOTAL	AIR CARR.	AT + COMM.	GA	MIL	TOTAL	GA	MIL	TOTAL	TOTAL OPS.	INST. OPS. (000)
ACTUAL														
1983		0	3	3	0	0	4	0	4	5	0	5	9	9
1984	0	0	2	2	0	0	4	0	4	5	0	5	9	9
1985	0	0	1	1	3	3	4	1	8	5	1	5	13	13
1986	0	0	1	1	0	0	4	1	5	5	1	5	10	10
1987	0	0	1	1	3	3	4	1	8	5	1	5	13	13
FORECAST														
1989	0	0	1	1	2	2	3	1	6	3	1	3	9	9
1990	0	0	1	1	2	2	3	1	6	3	1	3	9	9
1991	0	0	1	1	2	2	3	1	6	3	1	3	9	9
1992	0	0	1	1	2	2	3	1	6	3	1	3	9	9
1993	0	0	1	1	2	2	3	1	6	3	1	3	9	9
1994	0	0	1	1	2	2	3	1	6	3	1	3	9	9
1995	0	0	1	1	2	2	3	1	6	3	1	3	9	9
2000	0	0	2	2	2	2	3	1	6	3	1	3	9	9
2005	0	0	2	2	2	2	3	1	6	3	1	3	9	9

COMMENTS:

REGION-STATE: AEA-WV HUNTINGTON LOCID: HTS FAA TOWER BASED AIRCRAFT: 84
 CITY: HUNTINGTON AIRPORT: TRI-STATE /WALKER-LONG FIELD/

(---ENPLANEMENTS (000)---) (---ITINERANT---) (---AIRCRAFT OPERATIONS (000)---) (---LOCAL---) (---TOTAL OPS.---) INST. OPS. (000)

YEAR	AIR CARR.	AIR TAXI	COMM.	TOTAL	AIR CARR.	AT + COMM.	GA	MIL	TOTAL	GA	MIL	TOTAL	TOTAL OPS.	INST. OPS. (000)
1983	71	0	14	85	5	9	32	1	46	23	1	24	70	86
1984	69	0	12	81	4	9	30	0	44	26	1	26	71	87
1985	69	0	10	80	4	6	27	1	38	18	1	19	56	82
1986	71	2	10	83	4	6	25	1	35	16	1	16	52	79
1987	78	0	15	93	5	8	23	1	36	10	1	11	47	85
FORECAST														
1989	82	0	17	100	5	9	23	1	38	8	1	9	47	93
1990	84	0	19	103	5	9	26	1	40	8	1	9	49	97
1991	86	0	20	106	5	9	28	1	43	9	1	9	52	100
1992	88	0	21	109	5	9	30	1	45	9	1	10	55	104
1993	91	0	22	113	5	9	30	1	45	9	1	10	55	107
1994	93	0	23	117	5	9	30	1	45	9	1	10	55	111
1995	96	0	25	120	5	9	31	1	46	9	1	10	56	115
2000	108	0	31	139	5	10	32	1	48	9	1	10	58	132
2005	120	0	38	158	5	10	34	1	50	9	1	10	60	150

COMMENTS:

REGION-STATE: AEA-WV LEWISBURG LOCID: LWB FAA CONTRACT TOWER NON ATA BASED AIRCRAFT: 32
 CITY: LEWISBURG AIRPORT: GREENBRIER VALLEY

(---ENPLANEMENTS (000)---) (---ITINERANT---) (---AIRCRAFT OPERATIONS (000)---) (---LOCAL---) (---TOTAL OPS.---) INST. OPS. (000)

YEAR	AIR CARR.	AIR TAXI	COMM.	TOTAL	AIR CARR.	AT + COMM.	GA	MIL	TOTAL	GA	MIL	TOTAL	TOTAL OPS.	INST. OPS. (000)
1983	20	0	4	24	0	0	4	0	4	0	0	0	5	3
1984	18	0	4	22	1	1	7	0	9	1	0	1	10	6
1985	2	0	14	16	0	2	11	0	13	1	0	1	14	8
1986	3	0	13	17	0	3	13	0	16	2	0	3	19	10
1987	3	1	13	17	0	4	15	0	20	4	0	4	24	13
FORECAST														
1989	3	1	16	20	0	5	15	0	20	3	0	3	23	13
1990	3	1	19	23	0	5	15	0	20	3	0	4	24	13
1991	3	1	21	25	0	5	16	0	21	4	0	4	25	14
1992	3	1	23	27	0	5	16	0	21	4	0	4	25	15
1993	3	1	24	28	0	5	16	0	22	4	0	4	26	15
1994	3	1	25	29	0	5	17	0	22	4	0	4	26	16
1995	4	1	25	30	0	5	17	0	23	4	0	4	27	17
2000	4	2	29	35	0	6	18	0	25	4	0	5	30	20
2005	5	2	31	38	0	7	20	0	27	5	0	5	32	23

COMMENTS: CONTRACT TOWER.

REGION-STATE: AEA-WV MORGANTOWN
 CITY: MORGANTOWN
 LOCID: MGW FAA TOWER
 AIRPORT: MORGANTOWN MUNI-WALTER L. BILL HART F BASED AIRCRAFT: 68

YEAR ACTUAL	(-ENPLANEMENTS (000)-----)			ITINERANT-----			AIRCRAFT OPERATIONS (000)-----			LOCAL-----			INST. OPS. (000)	
	AIR CARR.	AIR TAXI	COMM.	TOTAL	AIR CARR.	AT + COMM.	GA	MIL	TOTAL	GA	MIL	TOTAL		TOTAL OPS.
1983	1	0	15	17	0	12	22	1	36	22	1	22	58	13
1984	1	0	12	13	1	12	24	2	39	27	3	30	69	14
1985	0	0	13	13	0	9	24	2	34	25	1	26	61	13
1986	0	0	19	19	1	10	23	2	36	23	2	25	60	14
1987	0	0	20	20		12	23	4	38	20	4	23	62	14
FORECAST														
1989	0	0	22	22		14	23	4	40	20	3	23	63	15
1990	0	0	23	23		14	23	4	41	20	3	23	63	15
1991	0	0	23	24		14	24	4	41	20	3	23	64	15
1992	0	0	24	24		14	24	3	41	20	3	23	64	16
1993	0	0	25	25		14	24	3	41	20	3	23	64	16
1994	0	0	26	26		14	24	3	41	20	3	23	65	16
1995	0	0	27	27		14	25	3	42	20	3	23	65	17
2000	0	0	32	32		15	25	2	42	20	3	23	65	18
2005	0	0	36	36		15	26	1	42	20	3	23	65	20

COMMENTS: -----

REGION-STATE: AEA-WV PARKERSBURG
 CITY: PARKERSBURG
 LOCID: PKB FAA TOWER
 AIRPORT: WOOD COUNTY AIRPORT GILL ROBB WILSON BASED AIRCRAFT: 82

YEAR ACTUAL	(-ENPLANEMENTS (000)-----)			ITINERANT-----			AIRCRAFT OPERATIONS (000)-----			LOCAL-----			INST. OPS. (000)	
	AIR CARR.	AIR TAXI	COMM.	TOTAL	AIR CARR.	AT + COMM.	GA	MIL	TOTAL	GA	MIL	TOTAL		TOTAL OPS.
1983	0	0	37	37	0	8	31	3	42	24	8	32	73	18
1984	0	0	40	41	0	8	35	3	46	29	6	35	81	16
1985	0	0	41	42	0	8	34	4	46	32	7	39	86	16
1986	0	1	43	44	0	7	30	4	42	28	7	35	77	16
1987	0	0	46	46		7	28	4	39	31	7	38	77	16
FORECAST														
1989	0	0	50	51		6	28	4	39	28	9	37	76	16
1990	0	0	53	53		6	29	4	40	28	9	38	77	17
1991	0	0	55	55		6	30	4	41	29	9	38	79	18
1992	0	0	57	57		6	31	4	42	30	9	39	81	18
1993	0	0	59	59		7	31	4	42	30	9	39	82	19
1994	0	0	61	61		7	31	4	43	30	9	39	82	20
1995	0	0	63	63		7	32	4	43	30	9	39	83	21
2000	1	1	73	73		9	34	4	47	30	9	39	86	24
2005	1	1	82	83		10	37	4	51	30	9	39	91	28

COMMENTS: -----

YEAR	REGION-STATE: AEA-WV		LOCID: HLG		FAA TOWER		BASED AIRCRAFT: 29					
	AIR CARR.	AIR TAXI	AIR CARR.	TAXI	AIRPORT: WHEELING	OHIO CO	GA	MIL				
ACTUAL	(-ENPLANEMENTS (000)-----)		(-AIR CARR. + COMM.)		(-AIRCRAFT OPERATIONS (000)-----)		(-LOCAL-----)					
	AIR CARR.	TAXI	COMM.	TOTAL	AIR CARR.	AT + COMM.	GA	MIL	TOTAL	TOTAL OPS.	INST. OPS. (000)	
1983	0	0	0	0	0	0	15	1	16	12	28	4
1984	0	0	0	0	0	0	15	1	16	11	27	4
1985	0	0	0	0	0	0	16	1	17	13	30	4
1986	0	0	0	0	0	0	17	1	18	15	34	4
1987	0	0	0	0	0	0	17	1	19	17	36	5
FORECAST												
1989	0	0	0	0	0	0	19	2	21	19	40	6
1990	0	0	0	0	0	0	19	2	21	19	40	6
1991	0	0	0	0	0	0	20	2	22	19	41	6
1992	0	0	0	0	0	0	20	2	22	20	42	6
1993	0	0	0	0	0	0	20	2	22	20	42	7
1994	0	0	0	0	0	0	20	2	22	20	43	7
1995	0	0	0	0	0	0	20	2	22	21	43	7
2000	0	0	0	0	0	0	21	2	23	23	46	8
2005	0	0	0	0	0	0	22	2	24	24	49	9

COMMENTS:




TABLE 32

AIR CARRIER PASSENGER ENPLANEMENTS
GREAT LAKES SUMMARY BY STATE, 1983-2001

FISCAL YEAR	ILLINOIS	INDIANA	MICHIGAN	MINNESOTA	NORTH DAKOTA	OHIO	SOUTH DAKOTA	WISCONSIN	REGIONAL TOTAL
HISTORICAL									
1983	19,502	1,794	5,976	6,029	403	5,433	395	2,245	41,777
1984	20,479	1,972	6,398	6,462	406	6,018	344	1,904	43,983
1985	24,422	2,432	8,195	7,618	462	6,747	359	2,213	52,449
1986	27,411	2,817	9,356	8,231	511	7,260	387	2,524	58,492
1987	30,202	3,004	10,726	8,895	536	7,535	435	2,662	63,994
FORECAST									
1988	30,215	3,090	10,885	8,401	544	7,708	441	2,985	64,269
1989	31,778	3,220	11,772	8,999	553	8,391	450	3,226	68,389
1990	33,342	3,351	12,447	9,598	561	9,074	458	3,468	72,298
1991	35,051	3,505	13,136	10,196	570	9,767	466	3,710	76,401
1992	36,762	3,644	13,829	10,795	578	10,461	474	3,952	80,497
1993	38,474	3,785	14,523	11,394	587	11,155	482	4,195	84,595
1994	40,188	3,928	15,216	11,992	596	11,849	491	4,438	88,697
1995	41,901	4,073	15,899	12,591	604	12,542	499	4,681	92,790
1996	43,044	4,220	16,493	13,088	613	13,147	507	4,924	96,017
1997	44,206	4,370	17,092	13,585	622	13,754	515	5,168	99,313
1998	45,349	4,521	17,697	14,083	632	14,358	524	5,412	102,575
1999	46,511	4,675	18,289	14,581	641	14,960	532	5,656	105,865
2000	47,653	4,831	18,884	15,079	651	15,567	540	5,900	109,104
2001	48,803	4,984	19,480	15,556	661	16,172	548	6,144	112,348

* INCLUDES ENPLANEMENTS AT BOTH TOWER AND NONTOWER AIRPORTS FOR ALL CERTIFICATED ROUTE U.S. DOMESTIC AND INTERNATIONAL AIR CARRIERS PLUS DATA FOR FOREIGN FLAG, INTRASTATE, AND SUPPLEMENTAL AIR CARRIERS. EXCLUDES COMMUTER AND AIR TAXI ENPLANEMENTS.

TABLE 33
 AIR CARRIER OPERATIONS
 GREAT LAKES SUMMARY BY STATE, 1983-2001

FISCAL YEAR	ILLINOIS	INDIANA	MICHIGAN	MINNESOTA	NORTH DAKOTA	OHIO	SOUTH DAKOTA	WISCONSIN	REGIONAL TOTAL
OPERATIONS IN THOUSANDS*									
HISTORICAL									
1983	570	123	268	208	27	243	36	154	1,629
1984	707	127	296	219	27	322	32	159	1,889
1985	769	129	316	250	26	302	22	159	1,992
1986	830	146	376	290	25	370	22	157	2,166
1987	865	149	350	295	21	341	21	134	2,175
FORECAST									
1988	770	142	318	222	21	344	20	97	1,933
1989	794	155	341	232	22	363	21	103	2,031
1990	804	161	361	243	23	387	22	109	2,110
1991	814	175	380	253	24	404	22	115	2,189
1992	825	187	400	264	25	422	23	121	2,267
1993	835	199	420	275	26	437	23	127	2,343
1994	845	205	439	285	28	453	24	133	2,412
1995	855	211	459	296	29	468	24	139	2,481
1996	865	217	467	303	29	482	25	145	2,534
1997	874	224	476	310	30	495	25	151	2,586
1998	884	230	485	317	31	509	25	157	2,639
1999	893	236	494	325	32	523	26	163	2,691
2000	902	243	502	332	33	536	26	169	2,743
2001	912	249	511	338	34	551	26	175	2,796

* INCLUDES OPERATIONS AT BOTH TOWER AND NONTOWER AIRPORTS FOR ALL CERTIFICATED ROUTE U.S. DOMESTIC INTERNATIONAL AIR CARRIERS PLUS DATA FOR FOREIGN FLAG, INTRASTATE, AND SUPPLEMENTAL AIR CARRIERS. EXCLUDES COMMUTER AND AIR TAXI OPERATIONS.

TABLE 34

ITINERANT OPERATIONS
GREAT LAKES SUMMARY BY STATE, 1983-2001

FISCAL YEAR	ILLINOIS	INDIANA	MICHIGAN	MINNESOTA	NORTH DAKOTA	OHIO	SOUTH DAKOTA	WISCONSIN	REGIONAL TOTAL
ITINERANT OPERATIONS IN THOUSANDS*									
HISTORICAL									
1983	1,678	487	1,027	534	157	957	100	512	5,452
1984	1,773	537	1,145	567	158	999	102	529	5,810
1985	1,846	549	1,235	609	186	981	104	562	6,072
1986	1,885	563	1,293	673	194	1,006	97	584	6,296
1987	1,982	610	1,350	709	197	1,068	104	600	6,620
FORECAST									
1988	2,050	639	1,322	703	204	1,127	103	602	6,751
1989	2,158	670	1,368	721	209	1,153	107	615	7,001
1990	2,198	691	1,412	741	213	1,185	110	629	7,178
1991	2,234	717	1,456	760	216	1,210	113	643	7,350
1992	2,275	744	1,499	779	220	1,235	116	658	7,526
FORECASTED ITINERANT OPERATIONS BASED ON THE NUMBER OF TOWERS AS OF SEPTEMBER 1988									
1993	2,316	770	1,543	799	224	1,260	119	672	7,702
1994	2,357	790	1,587	818	227	1,285	122	687	7,872
1995	2,397	810	1,631	838	231	1,309	125	701	8,042
1996	2,438	830	1,660	862	234	1,331	128	714	8,197
1997	2,478	850	1,690	886	238	1,351	130	727	8,351
FORECASTED ITINERANT OPERATIONS BASED ON THE NUMBER OF TOWERS AS OF SEPTEMBER 1988									
1998	2,518	871	1,720	910	241	1,372	133	740	8,505
1999	2,558	891	1,749	934	244	1,393	136	753	8,658
2000	2,598	911	1,779	959	247	1,414	138	766	8,813
2001	2,638	931	1,809	978	251	1,436	141	779	8,962

* FORECASTED ITINERANT OPERATIONS BASED ON THE NUMBER OF TOWERS AS OF SEPTEMBER 1988

TABLE 35

TOTAL AIRCRAFT OPERATIONS
GREAT LAKES SUMMARY BY STATE, 1983-2001

FISCAL YEAR	ILLINOIS	INDIANA	MICHIGAN	MINNESOTA	NORTH DAKOTA	OHIO	SOUTH DAKOTA	WISCONSIN	REGIONAL TOTAL
TOTAL OPERATIONS IN THOUSANDS*									
HISTORICAL									
1983	2,372	647	1,627	826	391	1,316	154	797	8,131
1984	2,476	731	1,740	861	401	1,338	149	810	8,507
1985	2,618	750	1,879	902	418	1,364	155	805	8,892
1986	2,671	761	2,009	970	428	1,391	141	853	9,225
1987	2,800	841	2,086	1,034	424	1,506	158	882	9,731
FORECAST									
1988	2,841	872	2,041	994	418	1,530	157	863	9,716
1989	2,973	911	2,095	1,022	432	1,558	161	882	10,034
1990	3,031	937	2,146	1,054	440	1,591	165	903	10,267
1991	3,085	968	2,197	1,086	449	1,616	169	924	10,494
1992	3,143	1,000	2,249	1,117	457	1,642	173	945	10,726
1993	3,202	1,031	2,300	1,149	465	1,668	177	966	10,958
1994	3,261	1,056	2,351	1,181	473	1,693	181	986	11,183
1995	3,319	1,081	2,403	1,213	482	1,719	185	1,007	11,409
1996	3,375	1,105	2,440	1,248	489	1,742	189	1,027	11,616
1997	3,431	1,130	2,478	1,283	497	1,764	193	1,046	11,822
1998	3,487	1,154	2,516	1,318	505	1,786	197	1,066	12,029
1999	3,543	1,179	2,553	1,354	513	1,808	200	1,085	12,236
2000	3,599	1,204	2,591	1,389	521	1,831	204	1,105	12,443
2001	3,654	1,228	2,629	1,417	528	1,856	208	1,124	12,644

*FORECASTED TOTAL OPERATIONS BASED ON THE NUMBER OF TOWERS AS OF SEPTEMBER 1988.

TABLE 36
 INSTRUMENT OPERATIONS
 GREAT LAKES SUMMARY BY STATE, 1983-2001

FISCAL YEAR	INSTRUMENT OPERATIONS IN THOUSANDS*							REGIONAL TOTAL	
	ILLINOIS	INDIANA	MICHIGAN	MINNESOTA	NORTH DAKOTA	OHIO	SOUTH DAKOTA		WISCONSIN
HISTORICAL									
1983	563	693	642	65	103	1,282	41	421	3,810
1984	604	751	657	69	105	1,398	42	479	4,107
1985	607	766	693	66	109	1,376	42	493	4,152
1986	1,682	801	713	69	106	1,426	42	515	5,354
1987	1,780	874	751	68	109	1,511	41	538	5,672
FORECAST									
1988	1,879	910	731	69	111	1,573	41	546	5,860
1989	1,918	947	751	71	115	1,606	43	560	6,011
1990	1,953	977	772	73	118	1,644	44	575	6,157
1991	1,988	1,012	793	75	122	1,677	46	589	6,303
1992	2,023	1,047	814	77	125	1,710	47	604	6,449
FORECASTED INSTRUMENT OPERATIONS BASED ON THE NUMBER OF TOWERS AS OF SEPTEMBER 1988.									
1993	2,058	1,083	836	80	129	1,744	49	618	6,596
1994	2,093	1,112	857	82	133	1,777	50	633	6,736
1995	2,128	1,140	878	84	136	1,811	52	647	6,876
1996	2,163	1,169	899	86	140	1,844	54	661	7,016
1997	2,198	1,198	920	88	143	1,877	55	676	7,156
1998	2,233	1,227	941	91	147	1,911	57	690	7,296
1999	2,268	1,256	962	93	150	1,944	58	705	7,436
2000	2,303	1,285	983	95	154	1,978	60	719	7,576
2001	2,338	1,313	1,004	97	157	2,011	62	734	7,716

* FORECASTED INSTRUMENT OPERATIONS BASED ON THE NUMBER OF TOWERS AS OF SEPTEMBER 1988.

REGION-STATE: AGL-IL CITY: ALTON/ST LOUIS		LOCID: ALN AIRPORT: ST LOUIS REGIONAL		FAA TOWER		BASED AIRCRAFT: 116				
(---ENPLANEMENTS (000)---)		(---ITINERANT---)		(---AIRCRAFT OPERATIONS (000)---)		(---LOCAL---)				
YEAR	AIR CARR.	AIR TAXI	COMM.	TOTAL	AIR CARR.	GA	MIL	TOTAL	TOTAL OPS.	INST. OPS. (000)
ACTUAL					AT + COMM.					
1983	0	0	0	0	0	34	2	35	38	12
1984	0	0	0	0	0	31	1	33	32	11
1985	0	0	0	0	0	32	2	34	34	10
1986	0	0	0	0	0	32	1	33	40	11
1987	1	1	0	1	0	33	2	34	41	12
FORECAST										
1989	1	1	0	1	0	37	2	39	39	13
1990	2	2	0	2	0	38	2	40	40	13
1991	2	2	0	2	0	39	2	41	41	14
1992	2	2	0	2	0	40	2	42	42	14
1993	3	3	0	3	0	42	2	43	43	14
1994	4	4	0	4	0	43	2	45	44	15
1995	5	5	0	5	0	44	2	46	45	15
2000	14	14	0	14	0	49	2	51	50	18
2005	23	23	0	23	0	55	2	57	54	20

COMMENTS: RELIEVER FOR STL. STL HUB FORECAST.

REGION-STATE: AGL-IL CITY: AURORA		LOCID: ARR AIRPORT: AURORA MUNI		FAA TOWER		BASED AIRCRAFT: 276				
(---ENPLANEMENTS (000)---)		(---ITINERANT---)		(---AIRCRAFT OPERATIONS (000)---)		(---LOCAL---)				
YEAR	AIR CARR.	AIR TAXI	COMM.	TOTAL	AIR CARR.	GA	MIL	TOTAL	TOTAL OPS.	INST. OPS. (000)
ACTUAL					AT + COMM.					
1983	0	0	0	0	0	44	0	45	87	4
1984	0	0	0	0	0	42	0	42	93	4
1985	0	0	0	0	0	44	0	44	99	5
1986	0	0	0	0	0	43	0	43	97	6
1987	0	0	0	0	0	46	0	46	99	7
FORECAST										
1989	0	0	0	0	0	59	0	59	92	7
1990	0	0	0	0	0	65	0	65	96	7
1991	0	0	0	0	0	70	0	71	100	7
1992	0	0	0	0	0	76	0	76	103	7
1993	0	0	0	0	0	82	0	82	107	8
1994	0	0	0	0	0	87	0	88	110	8
1995	0	0	0	0	0	93	0	93	114	8
2000	0	0	0	0	0	122	0	122	132	9
2005	0	0	0	0	0	150	0	150	150	10

COMMENTS: CHICAGO HUB AREA FORECAST. RELIEVER FOR ORD.

REGION-STATE: AGL-IL CITY: BLOOMINGTON-NORMAL		LOCID: BMI AIRPORT: BLOOMINGTON-NORMAL		FAA TOWER DOWNTOWN PARKS		BASED AIRCRAFT: 137					
(---ENPLANEMENTS (000)---)		(---ITINERANT---)		(---AIRCRAFT OPERATIONS (000)---)		(---LOCAL---)					
YEAR	AIR CARR.	AIR TAXI	COMM.	TOTAL	AIR CARR.	AT + COMM.	GA	MIL	TOTAL	TOTAL OPS.	INST. OPS. (000)
ACTUAL											
1983	0	0	23	24	0	7	31	1	39	20	60
1984	0	0	29	29	0	10	30	0	40	21	61
1985		1	16	17	0	10	31	0	41	17	58
1986	27	2	10	39	5	7	36	1	49	19	68
1987	17	2	20	39	6	7	41	1	54	25	79
FORECAST											
1989		2	43	45		14	41	1	56	23	79
1990		2	46	48		14	42	1	57	23	80
1991		2	48	50		14	42	1	57	24	81
1992		2	51	53		14	43	1	58	24	82
1993		2	54	56		14	43	1	59	25	84
1994		2	57	59		15	44	1	59	25	85
1995		2	60	62		15	45	1	60	26	86
2000		3	74	77		15	47	1	63	28	91
2005		3	88	91		16	50	1	67	30	97

COMMENTS:

REGION-STATE: AGL-IL CITY: CAHOKIA/ST LOUIS		LOCID: CPS AIRPORT: ST. LOUIS DOWNTOWN PARKS		FAA TOWER DOWNTOWN PARKS		BASED AIRCRAFT: 163					
(---ENPLANEMENTS (000)---)		(---ITINERANT---)		(---AIRCRAFT OPERATIONS (000)---)		(---LOCAL---)					
YEAR	AIR CARR.	AIR TAXI	COMM.	TOTAL	AIR CARR.	AT + COMM.	GA	MIL	TOTAL	TOTAL OPS.	INST. OPS. (000)
ACTUAL											
1983		0	0	0		1	43	2	46	64	110
1984		0	0	0		4	51	2	58	71	129
1985	1	0	0	1		3	54	1	58	75	134
1986	0	1	0	1	0	3	56	1	59	74	134
1987	0	1	1	2		2	60	1	63	81	144
FORECAST											
1989		1	1	2		3	63	1	67	89	156
1990		1	1	2		3	65	1	68	89	158
1991		1	1	2		3	66	1	70	90	160
1992		1	1	2		3	68	1	72	90	162
1993		1	1	2		3	70	1	73	90	164
1994		1	1	2		3	71	1	75	91	166
1995		1	1	2		4	73	1	77	91	168
2000		1	1	2		4	82	1	87	92	180
2005		1	1	2		5	89	1	94	94	188

COMMENTS: (EAST ST LOUIS BI STATE PK IN ATA.) RELIEVER FOR STL. STL HUB FORECAST.

REGION-STATE: AGL-IL CARBONDALF/MURPHYSBORO LOCID: MDH FAA TOWER
CITY: CARBONDALF/MURPHYSBORO AIRPORT: SOUTHERN ILLINOIS

BASED AIRCRAFT: 107

(---ENPLANEMENTS (000)---) (---ITINERANT---) (---LOCAL---) (---AIRCRAFT OPERATIONS (000)---) INST. OPS. (000)

YEAR	AIR CARR.	AIR TAXI	COMM.	TOTAL	AIR CARR.	GA	MIL	TOTAL	GA	MIL	TOTAL	TOTAL OPS.	INST. OPS. (000)
ACTUAL													
1983	12	0	4	17	1	33	0	37	49	0	49	87	5
1984	3	0	5	9	1	37	0	41	56	0	56	96	6
1985		0	8	8	0	30	0	33	59	0	59	92	6
1986		0	2	2	1	32	0	33	65	0	65	98	4
1987	0	0	1	1	0	39	0	41	88	0	88	128	5
FORECAST													
1989		0	2	2	2	59	0	61	72	0	72	134	5
1990		0	2	2	2	60	0	62	74	0	74	136	5
1991		0	2	2	2	60	0	63	76	0	76	139	5
1992		0	2	2	3	61	0	64	77	0	77	141	6
1993		0	2	2	3	62	0	65	79	0	79	144	6
1994		0	2	2	3	62	0	65	81	0	81	146	6
1995		0	2	2	3	63	0	66	83	0	83	149	6
2000		0	3	3	3	67	0	70	91	0	91	162	8
2005		0	3	3	4	70	0	74	100	0	100	174	9

COMMENTS:

REGION-STATE: AGL-IL CHAMPAIGN/URBANA/ LOCID: CMI FAA TOWER
CITY: CHAMPAIGN/URBANA/ AIRPORT: UNIVERSITY OF ILLINOIS-WILLARD

BASED AIRCRAFT: 110

(---ENPLANEMENTS (000)---) (---ITINERANT---) (---LOCAL---) (---AIRCRAFT OPERATIONS (000)---) INST. OPS. (000)

YEAR	AIR CARR.	AIR TAXI	COMM.	TOTAL	AIR CARR.	GA	MIL	TOTAL	GA	MIL	TOTAL	TOTAL OPS.	INST. OPS. (000)
ACTUAL													
1983	48	1	55	105	2	13	1	56	65	0	65	121	108
1984	93	0	69	161	3	17	1	58	58	1	59	117	118
1985	128	0	5	133	5	17	1	61	72	1	73	134	123
1986	167	0	1	168	5	12	1	61	90	1	91	151	129
1987	139	1	25	164	5	13	1	66	91	0	92	158	135
FORECAST													
1989	149	1	28	178	5	19	1	72	91	1	92	164	141
1990	154	1	29	185	6	19	1	74	95	1	96	169	145
1991	160	1	31	192	6	19	1	75	98	1	99	175	149
1992	167	1	32	200	6	20	1	77	102	1	103	180	152
1993	173	1	33	207	6	20	1	78	106	1	107	185	156
1994	180	1	33	215	6	21	1	80	109	1	110	190	160
1995	188	1	34	222	6	21	1	82	113	1	114	195	163
2000	228	1	38	267	6	23	1	90	125	1	126	216	181
2005	269	1	41	311	7	25	1	98	138	1	139	237	200

COMMENTS:

REGION-STATE: AGL-IL CHICAGO
 CITY: CHICAGO
 LOCID: MDW
 AIRPORT: CHICAGO MIDWAY
 FAA TOWER
 CHICAGO MIDWAY
 BASED AIRCRAFT: 292

(---ENPLANEMENTS (000)---)
 (---ITINERANT---) (---AIRCRAFT OPERATIONS (000)---) (---LOCAL---)
 (---AIR CARR.---) (---TAXI---) (---COMM.---) (---TOTAL---) (---AIR CARR.---) (---MIL---) (---MIL---) (---TOTAL---) (---TOTAL OPS.---) (---INST. OPS. (000)---)

YEAR	AIR CARR.	AIR TAXI	COMM.	TOTAL	AIR CARR.	AT + COMM.	GA	MIL	TOTAL	GA	MIL	TOTAL	TOTAL OPS.	INST. OPS. (000)
ACTUAL														
1983	737	2		740	33	32	122	3	191	20	6	26	217	110
1984	887	6		893	41	34	107	3	185	22	2	24	209	121
1985	1190	2	1	1194	50	32	104	3	189	26	1	27	217	131
1986	1531	2	1	1534	60	34	104	3	201	18	1	19	220	143
1987	2346	10	78	2435	84	52	111	3	249	8	0	8	257	188
FORECAST														
1989	2730	11	86	2828	129	89	105	3	326	4	0	4	330	307
1990	2880	15	90	2986	133	91	106	3	333	4	0	4	337	314
1991	3168	16	94	3279	137	93	107	3	340	4	0	4	343	322
1992	3457	17	98	3572	141	94	108	3	347	3	0	4	350	329
1993	3744	18	102	3864	145	96	110	3	354	3	0	3	357	337
1994	4032	19	106	4157	149	98	111	3	361	3	0	3	364	344
1995	4318	20	110	4448	153	100	112	3	367	3	0	3	371	352
2000	5768	25	130	5923	172	109	109	3	393	2	0	2	395	389
2005	7217	30	150	7397	192	118	106	3	419	1	0	1	420	426

COMMENTS:

REGION-STATE: AGL-IL CHICAGO
 CITY: CHICAGO
 LOCID: ORD
 AIRPORT: CHICAGO-O HARE INTL
 FAA TOWER
 HARE INTL
 BASED AIRCRAFT: 2

(---ENPLANEMENTS (000)---)
 (---ITINERANT---) (---AIRCRAFT OPERATIONS (000)---) (---LOCAL---)
 (---AIR CARR.---) (---TAXI---) (---COMM.---) (---TOTAL---) (---AIR CARR.---) (---MIL---) (---MIL---) (---TOTAL---) (---TOTAL OPS.---) (---INST. OPS. (000)---)

YEAR	AIR CARR.	AIR TAXI	COMM.	TOTAL	AIR CARR.	AT + COMM.	GA	MIL	TOTAL	GA	MIL	TOTAL	TOTAL OPS.	INST. OPS. (000)
ACTUAL														
1983	18384	2	730	19116	481	126	48	4	659	0	0	0	659	856
1984	19204	1	896	20101	598	66	45	4	713	0	0	0	713	949
1985	22660	1	377	23038	659	63	42	3	768	0	0	0	768	1013
1986	25153	1	309	25463	705	50	37	3	795	0	0	0	795	782
1987	27175	9	347	27532	704	54	35	3	797	0	0	0	797	786
FORECAST														
1989	28397	10	438	28845	636	128	29	3	797	0	0	0	797	791
1990	29784	12	483	30280	642	127	28	3	800	0	0	0	800	794
1991	31178	12	531	31721	647	125	23	3	799	0	0	0	799	797
1992	32571	12	579	33163	653	124	23	3	802	0	0	0	802	799
1993	33965	12	628	34605	658	122	22	3	806	0	0	0	806	802
1994	35359	12	676	36047	663	120	22	3	810	0	0	0	810	805
1995	36753	12	724	37490	669	119	22	3	813	0	0	0	813	808
2000	40866	12	1085	41963	692	111	21	3	827	0	0	0	827	822
2005	44978	12	1446	46437	715	103	20	3	841	0	0	0	841	836

COMMENTS: COMMUTER AIRCRAFT USING 60 SEAT DEFINITION AS OF FY87.

REGION-STATE: AGL-IL CHICAGO
 CITY: CHICAGO
 LOCID: C90 TRACON
 AIRPORT: CHICAGO O'HARE TRACON
 BASED AIRCRAFT: 0
 (---ENPLANEMENTS (000)---)
 (---ITINERANT---AIRCRAFT OPERATIONS (000)---LOCAL---)
 (---AT + COMM.---GA MIL TOTAL---)
 (---AIR CARR.---TOTAL---)
 (---AIR TAXI COMM.---TOTAL---)
 (---INST. OPS. (000)---)
 YEAR ACTUAL
 1983 1053
 1984 1105
 1985 1169
 1986 1185
 1987 1201
 FORECAST
 1989 1217
 1990 1233
 1991 1249
 1992 1265
 1993
 1994
 1995
 2000 1345
 2005 1425
 COMMENTS: HISTORICAL DATA SAME AS CHICAGO O'HARE INTERNATIONAL. FIRST TRACON DATA 10/85.

REGION-STATE: AGL-IL CHICAGO
 CITY: CHICAGO
 LOCID: CGX FAA TOWER
 AIRPORT: MERRILL C MEIGS
 BASED AIRCRAFT: 4
 (---ENPLANEMENTS (000)---)
 (---ITINERANT---AIRCRAFT OPERATIONS (000)---LOCAL---)
 (---AT + COMM.---GA MIL TOTAL---)
 (---AIR CARR.---TOTAL---)
 (---AIR TAXI COMM.---TOTAL---)
 (---INST. OPS. (000)---)
 YEAR ACTUAL
 1983 21
 1984 22
 1985 24
 1986 20
 1987 20
 FORECAST
 1989 25
 1990 27
 1991 29
 1992 31
 1993 33
 1994 35
 1995 37
 2000 48
 2005 58
 COMMENTS: RELIEVER FOR MDW. (1986 ACENP TRANSFERRED TO COMMUTERS)

REGION-STATE: AGL-IL CHICAGO/WEST CHICAGO/ LOCID: DPA FAA TOWER BASED AIRCRAFT: 476
 CITY: CHICAGO/WEST CHICAGO/ AIRPORT: DUPAGE

YEAR	(-ENPLANEMENTS (000)-----)			ITINERANT-----			AIRCRAFT OPERATIONS (000)-----			INST. OPS. (000)	
	AIR CARR.	AIR TAXI	COMM.	AIR CARR.	AT + COMM.	GA	MIL	TOTAL	GA		MIL
ACTUAL											
1983	0	2	2	0	1	86	0	87	97	0	97
1984	0	3	3	0	3	91	0	94	99	0	99
1985	0	1	1	0	2	96	0	99	105	0	105
1986	0	0	0	0	2	97	0	99	107	0	107
1987	0	0	0	0	3	105	0	107	109	0	109
FORECAST											
1989	0	0	0	0	3	113	0	115	109	0	109
1990	0	0	0	0	3	116	0	120	113	0	113
1991	0	0	0	0	3	120	0	123	117	0	117
1992	0	0	0	0	4	123	0	127	120	0	121
1993	0	0	0	0	4	127	0	131	124	0	124
1994	0	0	0	0	4	130	0	135	128	0	128
1995	0	0	0	0	4	134	0	138	132	0	132
2000	0	0	0	0	5	153	0	159	147	0	147
2005	0	0	0	0	7	173	0	179	162	0	162

COMMENTS: CHICAGO HUB AREA FORECASTS. RELIEVER FOR ORD.

REGION-STATE: AGL-IL CHICAGO/WHEELING/ LOCID: PMK FAA TOWER BASED AIRCRAFT: 460
 CITY: CHICAGO/WHEELING/ AIRPORT: PAL-WAUKEE

YEAR	(-ENPLANEMENTS (000)-----)			ITINERANT-----			AIRCRAFT OPERATIONS (000)-----			INST. OPS. (000)	
	AIR CARR.	AIR TAXI	COMM.	AIR CARR.	AT + COMM.	GA	MIL	TOTAL	GA		MIL
ACTUAL											
1983	0	1	1	0	1	98	0	99	55	0	55
1984	0	1	1	0	1	121	0	122	78	0	78
1985	0	1	1	0	1	129	0	130	115	0	115
1986	0	1	1	0	2	119	0	121	93	0	93
1987	0	1	1	0	1	119	0	120	87	0	87
FORECAST											
1989	0	1	1	0	1	136	0	137	116	0	116
1990	0	1	1	0	1	139	0	141	116	0	116
1991	0	2	2	0	1	143	0	144	117	0	117
1992	0	2	2	0	1	146	0	147	117	0	117
1993	0	2	2	0	1	149	0	151	117	0	117
1994	0	2	2	0	1	153	0	154	118	0	118
1995	0	2	2	0	1	156	0	158	118	0	118
2000	0	3	3	0	1	183	0	184	119	0	119
2005	0	5	5	0	2	209	0	211	121	0	121

COMMENTS: CHICAGO HUB AREA FORECASTS. RELIEVER FOR ORD.

REGION-STATE: AGL-IL DANVILLE
 CITY: DANVILLE
 LOCID: DNV CLOSED TEMPORARILY
 AIRPORT: VERMILION COUNTY
 BASED AIRCRAFT: 104

YEAR	ENPLANEMENTS (000)			AIR CARR.	TAXI	AIR TAXI	COMM.	TOTAL	AIRCRAFT OPERATIONS (000)			TOTAL OPS.	INST. OPS. (000)
	AIR CARR.	AIR TAXI	COMM.						AIR CARR.	GA	MIL		
ACTUAL													
1983	0	0	7	7	0	12	0	12	12	16	16	28	28
1984	0	0	7	7	0	12	0	12	12	16	16	28	28
1985	0	0	3	3	3	12	14	16	14	16	16	30	30
1986	0	0	5	5	5	12	16	16	16	16	16	32	32
1987	4	1	1	5	3	12	14	14	14	16	16	30	30
FORECAST													
1989	1	1	1	2	3	13	15	17	15	17	17	32	32
1990	1	1	1	2	3	13	16	17	16	17	17	33	33
1991	1	1	1	2	3	14	17	18	17	18	18	34	34
1992	1	1	1	2	3	14	17	18	17	18	18	36	36
1993	1	1	1	2	3	15	18	19	18	19	19	37	37
1994	1	1	1	2	3	16	18	19	18	19	19	38	38
1995	1	1	1	2	3	16	19	20	19	20	20	39	39
2000	1	1	2	2	3	20	23	23	23	23	23	46	46
2005	1	1	2	3	3	24	27	27	27	25	25	52	52

COMMENTS: ATCT TEMP CLOSED.

REGION-STATE: AGL-IL DECATUR
 CITY: DECATUR
 LOCID: DEC
 AIRPORT: DECATUR
 FAA TOWER
 BASED AIRCRAFT: 133

YEAR	ENPLANEMENTS (000)			AIR CARR.	TAXI	AIR TAXI	COMM.	TOTAL	AIRCRAFT OPERATIONS (000)			TOTAL OPS.	INST. OPS. (000)
	AIR CARR.	AIR TAXI	COMM.						AIR CARR.	GA	MIL		
ACTUAL													
1983	0	0	31	31	0	10	30	30	30	29	10	39	83
1984	0	2	35	37	0	12	30	30	4	29	8	37	83
1985	0	2	19	21	0	12	30	28	4	28	7	35	81
1986	0	3	44	47	0	15	31	4	4	31	6	37	87
1987	15	4	21	40	0	15	30	4	4	31	5	36	85
FORECAST													
1989	4	4	25	29	0	15	32	4	4	30	4	34	85
1990	4	4	27	31	0	15	33	4	4	31	4	35	87
1991	5	5	29	34	0	16	33	4	4	31	4	36	89
1992	5	5	31	36	0	17	34	4	4	32	4	36	91
1993	5	5	33	38	0	17	35	4	4	33	4	37	94
1994	5	5	35	40	0	18	36	4	4	33	4	38	96
1995	5	5	37	42	0	19	37	4	4	34	4	38	98
2000	6	6	46	53	0	22	42	4	4	37	4	41	109
2005	7	7	56	63	0	26	46	4	4	40	4	44	121

COMMENTS:

REGION-STATE: AGL-IL GALESBURG LOCID: GBC CLOSED TEMPORARILY BASED AIRCRAFT: 75
 CITY: GALESBURG AIRPORT: GALESBURG MUNI

(---ENPLANEMENTS (000)---) (---AIRCRAFT OPERATIONS (000)---) INST. OPS. (000)

YEAR	AIR CARR.		AIR TAXI	COMM.	TOTAL	AIR CARR.	AT + COMM.	ITINERANT			LOCAL			TOTAL OPS.
	GA	MIL						GA	MIL	GA	MIL	GA	MIL	
1983	1	5	0	7	6	8	21	0	29	17	0	17	46	
1984	0	7	0	3	7	8	21	0	29	17	0	17	46	
1985	1	3	0	6	4	8	21	0	29	17	0	17	46	
1986	0	6	0	5	5	13	21	0	29	17	0	17	46	
1987	0	5	0	5	5	13	21	0	35	17	0	17	52	
FORECAST														
1989	0	5	0	6	6	15	22	0	37	18	0	18	55	
1990	0	6	0	6	6	16	22	0	38	18	0	18	56	
1991	0	6	0	6	6	17	22	0	40	18	0	18	58	
1992	0	6	0	6	7	18	22	0	41	18	0	18	59	
1993	0	6	0	6	7	19	23	0	42	19	0	19	61	
1994	0	7	0	7	7	20	23	0	44	19	0	19	63	
1995	0	7	0	7	7	21	23	0	45	19	0	19	64	
2000	1	9	0	9	9	26	25	0	51	21	0	21	72	
2005	1	10	0	10	11	31	26	0	57	22	0	22	80	

COMMENTS: ATCT TEMP CLOSED.

REGION-STATE: AGL-IL LAKE IN THE HILLS LOCID: 3CK NONTOWERED BASED AIRCRAFT: 136
 CITY: LAKE IN THE HILLS AIRPORT: LAKE IN THE HILLS AIRPORT

(---ENPLANEMENTS (000)---) (---AIRCRAFT OPERATIONS (000)---) INST. OPS. (000)

YEAR	AIR CARR.		AIR TAXI	COMM.	TOTAL	AIR CARR.	AT + COMM.	ITINERANT			LOCAL			TOTAL OPS.
	GA	MIL						GA	MIL	GA	MIL	GA	MIL	
1983	0	0	0	0	0	2	26	10	28	39	0	39	67	
1984	0	0	0	0	0	7	15	10	32	40	10	50	82	
1985	0	0	0	0	0	7	20	0	27	40	0	40	67	
1986	0	0	0	0	0	7	20	0	27	40	0	40	67	
1987	0	0	0	0	0	4	36	0	40	54	0	54	93	
FORECAST														
1989	0	4	0	4	4	4	38	0	42	54	0	54	96	
1990	0	4	0	4	4	4	39	0	43	54	0	54	97	
1991	0	4	0	4	4	4	39	0	44	55	0	55	98	
1992	0	5	0	5	5	5	40	0	45	55	0	55	100	
1993	0	5	0	5	5	5	41	0	46	55	0	55	101	
1994	0	5	0	5	5	5	42	0	47	55	0	55	102	
1995	0	5	0	5	5	5	43	0	48	55	0	55	103	
2000	0	5	0	5	5	5	47	0	52	50	0	50	108	
2005	0	5	0	5	5	5	51	0	56	57	0	57	114	

COMMENTS: CHICAGO HUR AREA FORECASTS. RELIEVER FOR ORD. PRIVATELY OWNED.

REGION-STATE: AGL-IL
 CITY: MACOMB

LOCID: MQB
 AIRPORT: MACOMB MUNICIPAL

NONTOWERED
 BASED AIRCRAFT: 30

YEAR	ENPLANEMENTS (000)			AIR CARR.	AIR TAXI	COMM.	TOTAL	AIRCRAFT OPERATIONS (000)			TOTAL OPS.	INST. OPS. (000)	
	AIR CARR.	AIR TAXI	COMM.					ITINERANT	LOCAL	TOTAL			
1983	0	0	0	0	0	0	0	1	8	9	13	22	13
1984	1	1	1	1	1	1	3	1	3	4	13	22	13
1985	0	0	0	0	0	0	0	1	3	4	11	15	11
1986	0	0	0	0	0	0	0	1	3	4	11	15	11
1987	0	0	0	0	0	0	0	1	3	4	9	13	9
FORECAST													
1989								1	3	4	9	13	9
1990								1	3	4	9	14	9
1991								1	3	4	9	14	9
1992								2	3	5	9	14	9
1993								2	3	5	9	14	9
1994								2	3	5	9	14	9
1995								2	3	5	10	15	10
2000								3	3	6	10	16	10
2005								4	4	8	11	18	11

COMMENTS:

REGION-STATE: AGL-IL
 CITY: MARION

LOCID: MWA
 AIRPORT: WILLIAMSON COUNTY

CLOSED TEMPORARILY
 BASED AIRCRAFT: 52

YEAR	ENPLANEMENTS (000)			AIR CARR.	AIR TAXI	COMM.	TOTAL	AIRCRAFT OPERATIONS (000)			TOTAL OPS.	INST. OPS. (000)	
	AIR CARR.	AIR TAXI	COMM.					ITINERANT	LOCAL	TOTAL			
1983	0	1	8	0	0	0	9	3	33	36	31	67	31
1984	0	1	13	0	0	0	15	3	33	36	31	67	31
1985	0	0	8	0	0	0	8	9	27	37	29	66	29
1986	1	1	26	11	1	1	27	11	27	38	13	51	13
1987	0	0	22	12	0	0	22	12	8	20	14	34	14
FORECAST													
1989								13	9	22	14	36	14
1990								14	9	23	14	37	14
1991								14	9	23	14	38	14
1992								15	9	24	14	39	14
1993								15	10	25	14	40	14
1994								16	10	26	15	40	15
1995								16	10	27	15	41	15
2000								19	12	31	15	46	15
2005								22	13	35	15	50	15

COMMENTS: ATCT TEMPORARILY CLOSED.

REGION-STATE: AGL-IL MATTOON-CHARLESTON LOCID: MTO NONTOWERED BASED AIRCRAFT: 63
 CITY: AIRPORT: COLES COUNTY MEMORIAL

(---ENPLANEMENTS (000)---)

YEAR	AIR CARR.	AIR TAXI	COMM.	TOTAL	AIR CARR.	AT + COMM.	AIRCRAFT OPERATIONS (000)			TOTAL OPS.	INST. OPS. (000)
							ITINERANT	MIL	LOCAL		
1983	0	0	3	3	0	1	19	0	20	30	50
1984	0	0	4	5	0	1	19	0	20	30	50
1985	0	0	2	3	0	3	19	0	22	30	52
1986	0	0	4	5	0	4	19	0	23	30	53
1987	0	1	4	4	0	3	19	0	22	30	52
FORECAST											
1989	1	1	4	5	0	3	20	0	23	32	54
1990	1	1	5	6	0	3	20	0	23	32	55
1991	1	1	5	6	0	3	21	0	24	33	56
1992	1	1	5	6	0	3	21	0	24	33	57
1993	1	1	6	7	0	3	21	0	25	34	58
1994	1	1	6	7	0	3	22	0	25	34	59
1995	1	1	7	7	0	3	22	0	26	35	60
2000	1	1	8	9	0	3	24	0	28	37	65
2005	1	1	10	11	0	4	27	0	31	40	71

COMMENTS:

REGION-STATE: AGL-IL MOLINE LOCID: MLI FAA TOWER BASED AIRCRAFT: 140
 CITY: AIRPORT: QUAD-CITY

(---ENPLANEMENTS (000)---)

YEAR	AIR CARR.	AIR TAXI	COMM.	TOTAL	AIR CARR.	AT + COMM.	AIRCRAFT OPERATIONS (000)			TOTAL OPS.	INST. OPS. (000)
							ITINERANT	MIL	LOCAL		
1983	107	1	124	232	26	14	37	2	79	25	104
1984	124	1	131	256	25	15	35	2	77	23	100
1985	181	1	62	244	22	11	35	2	71	22	92
1986	257	0	35	292	24	13	34	2	73	26	99
1987	300	1	27	328	28	11	35	2	76	18	94
FORECAST											
1989	324	1	31	356	13	25	34	2	75	18	93
1990	337	1	33	371	13	26	35	2	77	19	96
1991	351	1	35	387	13	26	37	2	78	20	98
1992	365	1	37	403	14	27	38	2	80	21	101
1993	380	1	39	420	14	27	39	2	82	22	103
1994	395	1	41	438	14	28	40	2	83	22	106
1995	411	1	44	456	14	28	41	2	85	23	108
2000	502	1	56	560	14	30	46	2	92	27	119
2005	593	2	69	663	15	32	50	2	99	31	130

COMMENTS:

REGION-STATE: AGL-IL MT VERNON
 CITY: MT VERNON
 LOCID: MVN NONTOWERED
 AIRPORT: MT VERNON-OUTLAND
 BASED AIRCRAFT: 51

YEAR	ACTUAL			AIRCRAFT OPERATIONS (000)			AIRCRAFT OPERATIONS (000)			TOTAL OPS.	INST. OPS. (000)
	AIR CARR.	AIR TAXI	COMM.	AIR CARR.	MIL	TOTAL	GA	MIL	TOTAL		
1983	123	3	54	179	7	179	37	0	39	25	64
1984	113	1	67	181	19	199	37	0	39	25	64
1985	158	0	10	168	19	187	37	0	43	31	74
1986	195	2	16	212	23	235	37	0	40	31	71
1987	161	26	45	231	26	257	32	1	38	30	68
FORECAST											
1989	0	0	1	1	1	1	32	1	39	31	70
1990	0	0	1	1	1	1	33	1	39	31	71
1991	0	0	1	1	1	1	33	1	39	32	71
1992	0	0	1	1	1	1	33	1	40	32	72
1993	0	0	1	1	1	1	33	1	40	33	73
1994	0	0	1	1	1	1	33	1	40	34	74
1995	0	0	1	1	1	1	33	1	41	34	75
2000	0	0	1	1	1	1	34	1	42	37	79
2005	0	0	1	1	1	1	35	1	44	40	83

COMMENTS:

REGION-STATE: AGL-IL PEORIA
 CITY: PEORIA
 LOCID: PIA FAA TOWER
 AIRPORT: GREATER PEORIA
 BASED AIRCRAFT: 176

YEAR	ACTUAL			AIRCRAFT OPERATIONS (000)			AIRCRAFT OPERATIONS (000)			TOTAL OPS.	INST. OPS. (000)
	AIR CARR.	AIR TAXI	COMM.	AIR CARR.	MIL	TOTAL	GA	MIL	TOTAL		
1983	123	3	54	179	7	179	37	6	59	21	83
1984	113	1	67	181	19	199	34	6	64	17	84
1985	158	0	10	168	19	187	37	7	67	18	89
1986	195	2	16	212	23	235	37	7	72	26	104
1987	161	26	45	231	26	257	36	7	79	22	112
FORECAST											
1989	175	28	50	254	9	263	38	8	84	22	110
1990	183	30	54	267	10	277	38	8	85	23	112
1991	191	31	57	279	11	290	38	8	87	23	114
1992	200	33	60	293	11	304	39	8	88	24	116
1993	209	34	64	307	12	319	39	8	90	24	118
1994	219	36	67	322	13	335	39	8	91	25	120
1995	229	37	71	337	13	350	39	8	93	25	122
2000	286	47	91	424	17	441	41	8	100	28	132
2005	344	57	112	512	20	532	42	8	108	30	142

COMMENTS:

REGION-STATE: AGL-IL CITY: PLAINFIELD		LOCID: 1C5 AIRPORT: CLOW INTL		NONTOWERED		BASED AIRCRAFT: 141	
---		---		---		---	
ENPLANEMENTS (000)		AIRCRAFT OPERATIONS (000)		LOCAL		INST. OPS. (000)	
AIR CARR.	AIR TAXI	COMM.	TOTAL	AIR CARR.	GA	MIL	TOTAL
---		---		---		---	
AT +		COMM.		GA		MIL	
---		---		---		---	
TOTAL		TOTAL		TOTAL		TOTAL	
---		---		---		---	
1983	4	0	14	18	2	46	48
1984	1	0	16	17	2	50	52
1985		0	8	8	2	50	52
1986		0	17	17	2	50	52
1987		8	15	23	2	35	37
FORECAST							
1989		8	17	25	2	36	38
1990		9	17	26	2	37	39
1991		9	18	27	2	38	40
1992		10	19	29	2	39	41
1993		10	20	30	2	39	41
1994		11	21	32	2	40	42
1995		11	22	33	2	41	43
2000		13	26	39	2	44	46
2005		15	30	45	3	48	50
COMMENTS: CHICAGO HUB AREA FORECASTS. PRIVATELY OWNED.							

REGION-STATE: AGL-IL CITY: QUINCY		LOCID: UIN AIRPORT: QUINCY MUNI BALDWIN FIELD		NONTOWERED		BASED AIRCRAFT: 50	
---		---		---		---	
ENPLANEMENTS (000)		AIRCRAFT OPERATIONS (000)		LOCAL		INST. OPS. (000)	
AIR CARR.	AIR TAXI	COMM.	TOTAL	AIR CARR.	GA	MIL	TOTAL
---		---		---		---	
AT +		COMM.		GA		MIL	
---		---		---		---	
TOTAL		TOTAL		TOTAL		TOTAL	
---		---		---		---	
1983	4	0	14	18	5	27	35
1984	1	0	16	17	5	27	35
1985		0	8	8	15	27	43
1986		0	17	17	9	27	37
1987		8	15	23	15	27	43
FORECAST							
1989		8	17	25	17	28	45
1990		9	17	26	17	28	46
1991		9	18	27	18	28	47
1992		10	19	29	19	28	48
1993		10	20	30	20	29	49
1994		11	21	31	20	29	50
1995		11	22	33	21	29	51
2000		13	26	39	24	31	56
2005		15	30	45	28	32	61
COMMENTS:							

REGION-STATE: AGL-IL
CITY: ROCKFORD

LOCID: RFD
AIRPORT: GREATER ROCKFORD

FAA TOWER
ROCKFORD

BASED AIRCRAFT: 284

(---ENPLANEMENTS (000)---)

YEAR	AIR CARR.	AIR TAXI	COMM.	TOTAL	AIR CARR.	AT + COMM.	ITINERANT			AIRCRAFT OPERATIONS (000)			MIL	TOTAL	INST. OPS. (000)
							GA	MIL	TOTAL	GA	MIL	TOTAL			
1983	1	1	9	11	5	2	63	1	71	55	5	60	131	133	
1984	14	1	5	21	4	3	62	1	70	51	4	56	126	139	
1985	22	1	0	23	2	2	59	1	64	52	4	56	142	142	
1986	8	1	9	18	1	2	52	1	56	46	5	51	108	139	
1987	2	2	9	13	3	1	52	2	57	57	8	65	147	147	
FORECAST															
1989	2	2	50	53	0	10	57	2	69	50	7	58	127	168	
1990	2	2	52	55	0	10	59	2	72	51	7	58	130	173	
1991	2	2	53	57	0	11	61	2	75	52	7	59	133	178	
1992	2	2	55	59	0	11	64	2	77	52	7	59	137	183	
1993	2	2	56	60	0	11	66	2	80	53	7	60	140	188	
1994	2	2	58	62	0	12	69	2	83	53	7	61	143	193	
1995	2	2	59	64	0	12	71	2	85	54	7	61	147	198	
2000	3	3	67	73	0	13	83	2	99	57	7	64	163	224	
2005	3	3	75	81	0	15	95	2	113	60	7	67	180	250	

COMMENTS:

REGION-STATE: AGL-IL
CITY: ROMEDEVILLE

LOCID: LOT
AIRPORT: LEWIS UNIVERSITY

NONTOWERED
LEWIS UNIVERSITY

BASED AIRCRAFT: 243

(---ENPLANEMENTS (000)---)

YEAR	AIR CARR.	AIR TAXI	COMM.	TOTAL	AIR CARR.	AT + COMM.	ITINERANT			AIRCRAFT OPERATIONS (000)			MIL	TOTAL	INST. OPS. (000)
							GA	MIL	TOTAL	GA	MIL	TOTAL			
1983	0	0	6	6	6	6	36	0	42	72	0	72	114	114	
1984	0	0	6	6	6	6	56	0	62	123	0	123	185	185	
1985	0	0	6	6	6	6	56	0	62	123	0	123	185	185	
1986	0	0	6	6	6	6	56	0	62	123	0	123	185	185	
1987	0	0	2	2	2	2	27	0	29	44	0	44	73	73	
FORECAST															
1989	0	0	3	3	3	3	29	0	32	46	0	46	78	78	
1990	1	1	3	4	3	3	31	0	33	47	0	47	80	80	
1991	1	1	3	4	3	3	32	0	34	48	0	48	82	82	
1992	1	1	3	4	3	3	33	0	36	49	0	49	85	85	
1993	1	1	3	4	3	3	34	0	37	50	0	50	87	87	
1994	1	1	3	4	3	3	35	0	38	51	0	51	89	89	
1995	1	1	3	4	3	3	36	0	39	52	0	52	92	92	
2000	2	2	3	5	3	3	42	0	46	57	0	57	103	103	
2005	3	3	4	7	4	4	48	0	52	63	0	63	115	115	

COMMENTS: CHICAGO HUB AREA FORECASTS. RELIEVER FOR MDW. PRIVATELY OWNED.

REGION-STATE: AGL-IL LOCID: C81 NONTOWERED BASED AIRCRAFT: 90
 CITY: ROUND LAKE PARK AIRPORT: CAMPBELL

YEAR ACTUAL	(-ENPLANEMENTS (000)-----)			(-AIRCRAFT OPERATIONS (000)-----)			(-LOCAL-----)			INST. OPS. (000)
	AIR CARR.	AIR TAXI	COMM.	AIR CARR.	TOTAL	GA	MIL	TOTAL	TOTAL OPS.	
1983	66	1	43	110	110	14	33	33	47	
1984	35	1	69	105	105	16	29	29	45	
1985	74	1	7	82	82	13	37	37	50	
1986	71	1	44	116	116	13	37	37	50	
1987	43	40	69	152	152	9	8	8	18	
FORECAST										
1989						10	9	9	18	
1990						10	9	9	19	
1991						10	9	9	19	
1992						10	9	9	19	
1993						10	9	9	19	
1994						10	9	9	20	
1995						10	9	9	20	
2000						11	10	10	21	
2005						12	11	11	23	

COMMENTS: CHICAGO HUB AREA FORECASTS. PRIVATELY OWNED.

REGION-STATE: AGL-IL LOCID: SPI NONTOWERED BASED AIRCRAFT: 131
 CITY: SPRINGFIELD AIRPORT: CAPITAL

YEAR ACTUAL	(-ENPLANEMENTS (000)-----)			(-AIRCRAFT OPERATIONS (000)-----)			(-LOCAL-----)			INST. OPS. (000)
	AIR CARR.	AIR TAXI	COMM.	AIR CARR.	TOTAL	GA	MIL	TOTAL	TOTAL OPS.	
1983	66	1	43	110	110	71	30	33	104	88
1984	35	1	69	105	105	75	27	30	105	100
1985	74	1	7	82	82	82	24	27	109	104
1986	71	1	44	116	116	84	27	31	116	109
1987	43	40	69	152	152	89	30	36	125	120
FORECAST										
1989						90	31	36	126	125
1990						92	31	36	128	128
1991						94	32	37	131	130
1992						95	33	38	133	133
1993						97	33	38	135	136
1994						99	34	39	138	139
1995						101	34	39	140	142
2000						109	37	42	152	157
2005						118	40	45	163	172

COMMENTS:

REGION-STATE: AGL-IL STERLING ROCKFALLS LOCID: SQI NONTOWERED AIRPORT: WHITESIDE CO ARPT-JOS H BITTORF FLD BASED AIRCRAFT: 54

YEAR	ENPLANEMENTS (000)			AIRCRAFT OPERATIONS (000)			LOCAL			INST. OPS. (000)
	AIR CARR.	AIR TAXI	COMM.	TOTAL	AIR CARR.	AT + COMM.	GA	MIL	TOTAL	
ACTUAL										
1983	2	1	3	3	4	9	20	0	20	33
1984	1	3	4	4	4	9	20	0	20	33
1985	0	1	2	2	4	9	20	0	20	33
1986	0	1	1	1	4	9	20	0	20	33
1987	0	2	1	3	4	9	20	0	20	33
FORECAST										
1989	2	2	1	3	4	9	20	0	20	33
1990	1	1	1	3	4	9	20	0	20	34
1991	3	1	1	3	5	9	20	0	20	34
1992	3	1	1	3	5	9	20	0	20	34
1993	3	1	1	4	5	9	20	0	20	35
1994	3	1	1	4	5	10	21	0	21	35
1995	3	1	1	4	5	10	21	0	21	36
2000	4	1	1	5	6	10	22	0	22	38
2005	5	1	1	6	7	11	23	0	23	40

COMMENTS:

REGION-STATE: AGL-IL WAUKEGAN LOCID: UGN NONTOWERED AIRPORT: WAUKEGAN REGIONAL BASED AIRCRAFT: 261

YEAR	ENPLANEMENTS (000)			AIRCRAFT OPERATIONS (000)			LOCAL			INST. OPS. (000)
	AIR CARR.	AIR TAXI	COMM.	TOTAL	AIR CARR.	AT + COMM.	GA	MIL	TOTAL	
ACTUAL										
1983	0	0	0	0	2	62	76	2	78	144
1984	0	0	0	0	2	67	159	2	161	231
1985	0	0	0	0	1	42	73	0	73	116
1986	0	0	0	0	1	77	52	0	52	130
1987	0	0	0	0	1	55	74	0	74	130
FORECAST										
1989	0	0	0	0	1	63	79	0	79	144
1990	0	0	0	0	1	68	82	0	82	151
1991	0	0	0	0	1	72	84	0	84	158
1992	0	0	0	0	1	76	87	0	87	165
1993	0	0	0	0	1	81	90	0	90	172
1994	0	0	0	0	1	85	92	0	92	179
1995	0	0	0	0	2	89	95	0	95	186
2000	0	0	0	0	2	111	107	0	107	220
2005	0	0	0	0	2	132	120	0	120	255

COMMENTS: CHICAGO HUB AREA FORECASTS. RELIEVER FOR ORD.

REGION-STATE: AGL-IN PRIVATE
CITY: ANDERSON AIRPORT: ANDERSON MUNI BASED AIRCRAFT: 80

(---ENPLANEMENTS (000)---) (---AIRCRAFT OPERATIONS (000)---) (---LOCAL---) INST. OPS. (000)

YEAR	AIR CARR.	AIR TAXI	COMM.	TOTAL	AIR CARR.	AT + COMM.	GA	MIL	TOTAL	GA	MIL	TOTAL	TOTAL OPS.	INST. OPS. (000)
ACTUAL														
1983	0	0	0	0	1	14	0	0	15	9	0	9	24	
1984	0	0	0	0	1	14	0	0	15	11	0	11	27	
1985	0	0	0	0	2	12	0	0	14	7	0	7	21	
1986	0	0	0	0	2	12	0	0	14	7	0	7	21	
1987	0	0	0	0	2	17	0	0	19	16	0	16	35	
FORECAST														
1989	0	0	0	0	2	18	0	0	20	16	0	16	36	
1990	0	0	0	0	2	18	0	0	20	16	0	16	36	
1991	0	0	0	0	2	18	0	0	20	16	0	16	36	
1992	0	0	0	0	2	18	0	0	21	16	0	16	37	
1993	0	0	0	0	2	18	0	0	21	16	0	16	37	
1994	0	0	0	0	2	19	0	0	21	17	0	17	38	
1995	0	0	0	0	2	19	0	0	21	17	0	17	38	
2000	0	0	0	0	3	20	0	0	23	18	0	18	40	
2005	0	0	0	0	3	21	0	0	24	18	0	18	42	

COMMENTS: NON-FEDERAL TOWER DATA.

REGION-STATE: AGL-IN FAA TOWER
CITY: BLOOMINGTON AIRPORT: MONROE COUNTY BASED AIRCRAFT: 55

(---ENPLANEMENTS (000)---) (---AIRCRAFT OPERATIONS (000)---) (---LOCAL---) INST. OPS. (000)

YEAR	AIR CARR.	AIR TAXI	COMM.	TOTAL	AIR CARR.	AT + COMM.	GA	MIL	TOTAL	GA	MIL	TOTAL	TOTAL OPS.	INST. OPS. (000)
ACTUAL														
1983	0	0	10	10	2	9	0	0	11	6	0	6	17	4
1984	0	0	11	11	1	15	0	0	16	14	0	14	34	8
1985	0	0	5	5	4	17	0	0	21	17	0	17	38	8
1986	9	0	0	9	2	20	0	0	23	20	0	20	43	7
1987	0	0	8	8	2	22	0	0	25	14	0	14	39	8
FORECAST														
1989	0	0	9	9	1	26	0	0	28	18	0	18	46	7
1990	0	0	9	9	1	26	0	0	28	18	0	18	46	7
1991	0	0	10	10	1	27	0	0	29	19	0	19	47	7
1992	0	0	10	10	1	27	0	0	29	19	0	19	48	8
1993	0	0	11	11	2	28	0	0	30	19	0	19	49	8
1994	0	0	11	11	2	28	0	0	30	20	0	20	50	8
1995	0	0	11	11	2	29	0	0	31	20	0	20	51	9
2000	0	0	14	14	2	36	0	0	38	22	0	22	60	10
2005	0	0	16	16	2	43	0	0	45	25	0	25	70	12

COMMENTS: TWR TEMPORARILY CLOSED 9/81; REOPENED 1/83

REGION-STATE: AGL-IN ELKHART CITY: ELKHART MUNI
 LOCID: EKM PRIVATE
 AIRPORT: ELKHART MUNI
 BASED AIRCRAFT: 108

YEAR	---ENPLANEMENTS (000)---			AIRCRAFT OPERATIONS (000)			LOCAL			INST. OPS. (000)
	AIR CARR.	AIR TAXI	COMM.	AIR CARR.	MIL	TOTAL	GA	MIL	TOTAL	
ACTUAL										
1983	26	0		6	1	30	11	0	11	48
1984	32	1		6	2	24	13	0	13	45
1985	27	1		4	1	26	14		14	45
1986		1	25		4	26	14		14	44
1987	15	1	3		5	26	12		12	43
FORECAST										
1989		1	3		5	26	13		13	44
1990		2	3		5	26	13		13	44
1991		2	3		5	27	13		13	47
1992	20	2	4	2	5	27	13		13	48
1993	23	2	4	3	6	27	13		13	49
1994	30	2	4	3	6	27	13		13	49
1995	33	2	4	3	6	28	13		13	50
2000	50	3	5	5	6	29	14		14	55
2005	73	3	5	7	7	31	15		15	59

COMMENTS:

REGION-STATE: AGL-IN EVANSVILLE CITY: EVANSVILLE
 LOCID: EVV FAA TOWER
 AIRPORT: EVANSVILLE DRESS REGIONAL
 BASED AIRCRAFT: 56

YEAR	---ENPLANEMENTS (000)---			AIRCRAFT OPERATIONS (000)			LOCAL			INST. OPS. (000)
	AIR CARR.	AIR TAXI	COMM.	AIR CARR.	MIL	TOTAL	GA	MIL	TOTAL	
ACTUAL										
1983	94	0	91	9	19	41	16	1	17	88
1984	97	1	100	7	23	44	19	1	20	94
1985	173	1	16	8	21	44	23	1	24	98
1986	192	0	52	8	21	42	20	1	21	93
1987	167	0	83	7	20	40	20	3	24	122
FORECAST										
1989	180	0	93	6	24	38	19	5	24	122
1990	186	0	98	6	25	39	19	5	24	126
1991	193	0	102	6	26	40	19	5	25	130
1992	201	0	107	6	27	40	20	5	25	134
1993	209	0	112	7	28	41	20	5	26	138
1994	218	0	118	7	29	42	21	5	26	142
1995	226	0	124	7	30	43	21	5	26	146
2000	275	0	158	8	35	46	23	5	28	166
2005	324	0	192	9	40	50	25	5	30	185

COMMENTS:

REGION-STATE: AGL-IN FORT WAYNE
 CITY: FORT WAYNE
 LOCID: FWA
 AIRPORT: FORT WAYNE MUNI/BAER FLD/
 FAA TOWER
 BASED AIRCRAFT: 114

YEAR ACTUAL	(-ENPLANEMENTS (000)-)			AIR CARR.	AIR TAXI	COMM.	TOTAL	AIR CARR.	AT + COMM.	AIRCRAFT OPERATIONS (000)			TOTAL OPS.	INST. OPS. (000)			
	AIR CARR.	AIR TAXI	COMM.							ITINERANT	MIL	TOTAL			GA	MIL	TOTAL
1983	209	2	2	210	22	2	232	2	2	45	5	74	17	19	93	124	
1984	232	2	1	235	20	2	257	2	2	46	6	74	20	23	97	127	
1985	265	3	11	279	19	5	299	5	47	6	6	76	21	24	101	125	
1986	293	2	13	308	26	5	334	5	48	5	5	84	23	27	110	138	
1987	265	2	39	306	29	11	325	11	52	5	5	97	26	28	125	159	
FORECAST																	
1989	285	2	44	331	30	17	361	17	53	5	5	104	26	28	132	168	
1990	295	2	47	344	25	18	369	18	53	5	5	101	26	28	129	166	
1991	306	2	50	358	25	18	381	18	54	5	5	102	27	28	130	169	
1992	319	2	53	373	26	19	398	19	54	5	5	103	27	29	132	172	
1993	331	2	55	389	26	19	414	19	55	5	5	104	27	29	133	175	
1994	345	2	58	405	26	20	431	20	55	5	5	106	27	29	135	178	
1995	358	2	61	422	27	20	449	20	55	5	5	107	28	29	136	181	
2000	436	3	75	514	28	23	547	23	58	5	5	113	29	31	144	197	
2005	514	3	89	606	30	25	631	25	60	5	5	120	30	32	152	212	

COMMENTS: ANTICIPATED TRANSFER OF CARGO HUB SERVICE TO ANOTHER AIRPORT IN 1990.

REGION-STATE: AGL-IN GARY
 CITY: GARY
 LOCID: GYY
 AIRPORT: GARY MUNI
 PRIVATE
 BASED AIRCRAFT: 115

YEAR ACTUAL	(-ENPLANEMENTS (000)-)			AIR CARR.	AIR TAXI	COMM.	TOTAL	AIR CARR.	AT + COMM.	AIRCRAFT OPERATIONS (000)			TOTAL OPS.	INST. OPS. (000)			
	AIR CARR.	AIR TAXI	COMM.							ITINERANT	MIL	TOTAL			GA	MIL	TOTAL
1983	0	0	0	0	0	3	3	0	0	0	0	33	43	44	77		
1984	0	2	0	2	0	3	3	46	0	0	0	49	54	55	103		
1985	0	0	0	0	0	3	3	35	0	0	0	39	55	55	93		
1986	0	0	0	0	0	3	3	35	0	0	0	39	55	55	93		
1987	0	1	1	1	1	3	4	43	0	0	0	46	59	59	105		
FORECAST																	
1989	1	9	1	11	1	3	15	47	3	5	5	50	61	61	110		
1990	9	9	9	27	9	11	37	49	11	6	6	60	61	61	121		
1991	9	9	9	27	9	13	35	64	13	6	6	67	62	62	125		
1992	10	10	10	30	10	15	35	53	15	6	6	67	62	62	130		
1993	11	11	11	33	11	17	39	55	17	7	7	71	63	63	134		
1994	12	12	12	36	12	19	42	57	19	7	7	75	63	63	138		
1995	13	13	13	39	13	20	45	59	20	7	7	79	64	64	143		
2000	31	31	31	93	31	29	124	68	29	6	6	97	67	67	164		
2005	50	50	50	150	50	37	187	78	37	11	11	115	70	70	185		

COMMENTS: CHICAGO HUB AREA FORECASTS. RELIEVER FOR MDW.

REGION-STATE: AGL-IN INDIANAPOLIS		LOCID: IND FAA TOWER		INDIANAPOLIS INTERNATIONAL		BASED AIRCRAFT: 149							
CITY: INDIANAPOLIS		AIRPORT: INDIANAPOLIS INTERNATIONAL		AIRPORT: INDIANAPOLIS INTERNATIONAL		AIRPORT: INDIANAPOLIS INTERNATIONAL							
(-ENPLANEMENTS (000)-)		(-ENPLANEMENTS (000)-)		(-ENPLANEMENTS (000)-)		(-ENPLANEMENTS (000)-)							
YEAR	AIR CARR.	AIR TAXI	COMM.	TOTAL	AIR CARR.	AT + COMM.	GA	MIL	TOTAL	GA	MIL	TOTAL	INST. OPS. (000)
ACTUAL													
1983	1325	1	96	1423	58	42	68	2	171	3	0	5	249
1984	1439	2	103	1545	63	45	76	3	186	3	0	3	271
1985	1748	3	42	1793	67	50	75	3	195	5	0	5	284
1986	2022	1	46	2069	83	48	68	3	201	5	0	5	289
1987	2276	1	110	2387	85	55	67	3	210	4	0	4	312
FORECAST													
1989	2476	1	120	2597	97	58	66	3	224	4	1	5	333
1990	2575	1	125	2701	99	63	68	3	233	5	1	5	344
1991	2674	1	129	2805	102	68	69	3	242	5	1	5	354
1992	2773	1	134	2909	105	73	71	3	251	5	1	5	365
1993	2872	1	139	3013	108	78	72	3	261	5	1	5	376
1994	2971	1	144	3117	111	82	74	3	270	5	1	6	387
1995	3070	1	149	3221	114	87	75	3	279	5	1	6	397
2000	3567	2	174	3743	131	104	83	3	320	6	1	7	451
2005	4063	2	199	4264	148	121	90	3	362	7	1	7	505

COMMENTS: NEW PARALLEL RUNWAY SHOULD BE COMPLETED WITHIN THE NEXT FOUR YEARS.

REGION-STATE: AGL-IN LAFAYETTE		LOCID: LAF FAA TOWER		PURDUE UNIVERSITY		BASED AIRCRAFT: 85							
CITY: LAFAYETTE		AIRPORT: PURDUE UNIVERSITY		AIRPORT: PURDUE UNIVERSITY		AIRPORT: PURDUE UNIVERSITY							
(-ENPLANEMENTS (000)-)		(-ENPLANEMENTS (000)-)		(-ENPLANEMENTS (000)-)		(-ENPLANEMENTS (000)-)							
YEAR	AIR CARR.	AIR TAXI	COMM.	TOTAL	AIR CARR.	AT + COMM.	GA	MIL	TOTAL	GA	MIL	TOTAL	INST. OPS. (000)
ACTUAL													
1983	19	0	0	19	2	0	32	0	35	52	0	53	14
1984	21	0	2	23	3	0	32	0	35	61	0	62	15
1985		0	15	15	2	4	32	0	39	58	0	58	18
1986		0	25	26	1	6	33	0	40	62	0	63	19
1987	15	1	3	18	0	5	50	0	56	84	0	84	19
FORECAST													
1989		1	4	4	9	9	50	0	59	84	0	84	24
1990		1	4	5	9	9	51	0	60	85	0	85	25
1991		1	4	5	9	9	51	0	60	85	0	86	26
1992		1	5	5	9	9	52	0	61	86	0	86	27
1993		1	5	5	9	9	53	0	62	87	0	87	28
1994		1	5	6	9	9	53	0	62	87	0	88	29
1995		1	5	6	9	9	54	0	63	88	0	88	30
2000		1	6	7	10	10	57	0	67	92	0	92	35
2005		1	8	9	10	10	60	0	70	95	0	95	40

COMMENTS:

REGION-STATE: AGL-IN MICHIGAN CITY LOCID: MGC NONTOWERED BASED AIRCRAFT: 30
 CITY: MICHIGAN CITY AIRPORT: MICHIGAN CITY

YEAR ACTUAL	ENPLANEMENTS (000)			AIR CARR.	TOTAL	AIRCRAFT OPERATIONS (000)			MIL	TOTAL	INST. OPS. (000)
	AIR CARR.	TAXI COMM.	COMM.			AIR CARR.	TOTAL	GA			
1983	1	1	1	1	4	2	2	13	13	17	
1984	0	1	2	2	4	2	2	13	13	17	
1985	0	0	3	3	5	3	3	15	15	20	
1986	0	0	2	2	5	3	3	15	15	20	
1987	0	0	1	1	3	1	1	9	9	11	
FORECAST											
1989			1	1	3	1	1	9	9	12	
1990			1	1	3	1	1	9	9	12	
1991			1	1	3	2	2	9	9	12	
1992			1	1	3	2	2	9	9	12	
1993			1	1	3	2	2	9	9	12	
1994			1	1	3	2	2	9	9	12	
1995			2	2	3	2	2	9	9	12	
2000			2	2	3	2	2	10	10	13	
2005			2	2	4	2	2	10	10	14	

COMMENTS:

REGION-STATE: AGL-IN MUNCIE LOCID: MIE FAA TOWER BASED AIRCRAFT: 69
 CITY: MUNCIE AIRPORT: DELAWARE COUNTY-JOHNSON FIELD

YEAR ACTUAL	ENPLANEMENTS (000)			AIR CARR.	TOTAL	AIRCRAFT OPERATIONS (000)			MIL	TOTAL	INST. OPS. (000)
	AIR CARR.	TAXI COMM.	COMM.			AIR CARR.	TOTAL	GA			
1983	0	1	6	8	19	17	0	5	5	23	
1984	0	0	7	8	37	34	0	12	12	50	
1985	4	1	1	4	39	36	0	15	16	55	
1986	8	1	3	9	38	34	0	10	10	48	
1987	4	0	1	5	40	37	0	13	14	53	
FORECAST											
1989	0	0	2	0	42	40	0	12	13	55	
1990	0	0	2	0	44	41	0	13	14	57	
1991	0	0	2	0	45	42	0	13	14	59	
1992	0	0	2	0	46	43	0	14	14	61	
1993	0	0	2	0	47	45	0	14	15	62	
1994	0	0	2	0	48	46	0	15	15	64	
1995	0	0	2	0	50	47	0	15	16	66	
2000	0	0	3	0	55	52	0	18	18	73	
2005	0	0	4	0	60	56	0	20	21	81	

COMMENTS: TWR TEMP CLOSED 9/81. 5010 DATA (9/12/82); TWR REOPENED 2/83.

REGION-STATE: CITY:	AGL-IN SOUTH BEND		LOCID: SBN AIRPORT: MICHIANA REGIONAL		FAA TOWER MICHIANA REGIONAL		BASED AIRCRAFT: 84							
	AIR CARR.	AIR TAXI	COMM.	TOTAL	AIR CARR.	AT + COMM.	GA	MIL	TOTAL	INST. OPS. (000)				
1983	121	0	40	161	17	12	39	0	68	18	0	18	86	139
1984	151	0	54	206	18	11	43	0	72	25	0	25	96	149
1985	206	0		206	19	7	41	0	67	22	0	22	89	147
1986	270	0		271	17	5	40	0	62	22	0	22	84	146
1987	250	1	41	291	18	12	41	0	71	28	0	28	100	161
FORECAST														
1989	279	1	45	325	7	32	44	0	83	34	0	34	118	185
1990	295	1	47	343	8	32	45	0	85	36	0	36	121	189
1991	311	1	49	361	8	33	47	0	87	37	0	37	125	193
1992	328	1	52	380	8	33	48	0	90	38	0	38	128	197
1993	346	1	54	400	8	34	50	0	92	40	0	40	131	201
1994	365	1	56	422	8	34	51	0	94	41	0	41	135	205
1995	385	1	58	444	8	34	53	0	96	43	0	43	138	209
2000	503	1	69	573	9	37	60	0	107	47	0	47	154	229
2005	621	1	80	702	10	40	67	0	118	52	0	52	170	249

COMMENTS: CHICAGO HUB AREA FORECASTS.

REGION-STATE: CITY:	AGL-IN TERRE HAUTE		LOCID: HUF AIRPORT: HULMAN REGIONAL		FAA TOWER HULMAN REGIONAL		BASED AIRCRAFT: 113							
	AIR CARR.	AIR TAXI	COMM.	TOTAL	AIR CARR.	AT + COMM.	GA	MIL	TOTAL	INST. OPS. (000)				
1983	0	0	18	18	6	3	26	4	40	34	3	37	77	51
1984	0	0	17	17	9	0	24	4	38	32	3	36	74	54
1985	9	0	2	11	11	0	23	4	38	31	4	34	72	58
1986	17	0	0	18	11	1	26	5	42	26	4	29	72	69
1987	11	2	7	20	9	3	25	5	43	31	3	34	77	81
FORECAST														
1989	21	2	21	22	15	10	29	5	58	32	3	35	93	96
1990	22	2	23	24	23	10	30	5	68	33	3	36	104	108
1991	22	2	22	24	32	11	30	5	77	34	3	37	115	119
1992	22	2	23	25	40	12	31	5	87	35	3	38	125	131
1993	22	2	24	26	48	12	37	5	97	36	3	39	136	143
1994	22	2	25	27	50	13	32	5	100	38	3	41	141	148
1995	22	2	26	28	52	14	33	5	103	39	3	42	145	153
2000	32	2	30	32	61	17	37	5	119	44	3	47	167	179
2005	37	3	34	37	70	20	40	5	135	50	3	53	188	205

COMMENTS: MAIL HUB

REGION-STATE: AGL-IN VALPARAISO		LOCID: VPZ		NONTOWERED		BASED AIRCRAFT: 111					
CITY:		AIRPORT: PORTER COUNTY MUNI		COUNTY MUNI							
(---ENPLANEMENTS (000)---)		(---ITINERANT---)		(---AIRCRAFT OPERATIONS (000)---)		(---LOCAL---)					
YEAR	AIR CARR.	AIR TAXI	COMM.	TOTAL	AIR CARR.	AT + COMM.	GA	MIL	TOTAL	TOTAL OPS.	INST. OPS. (000)
ACTUAL											
1983	0	0	0	0	0	1	25	0	26	30	56
1984	0	0	0	0	0	1	27	0	29	27	56
1985	1	1	0	1	1	2	34	0	36	34	70
1986	0	0	0	0	0	2	34	0	36	34	70
1987	0	0	0	0	0	2	37	0	38	37	75
FORECAST											
1989	0	0	0	0	0	2	38	0	40	38	78
1990	0	0	0	0	0	2	39	0	41	38	79
1991	0	0	0	0	0	2	40	0	42	39	81
1992	0	0	0	0	0	2	41	0	43	39	82
1993	0	0	0	0	0	2	42	0	44	40	84
1994	0	0	0	0	0	2	43	0	45	40	85
1995	0	0	0	0	0	2	43	0	46	41	86
2000	0	0	0	0	0	3	48	0	51	43	94
2005	0	0	0	0	0	3	52	0	55	46	101

COMMENTS: CHICAGO HUB AREA FORECASTS.

REGION-STATE: AGL-MI ALPENA		LOCID: APN		PRIVATE		BASED AIRCRAFT: 26					
CITY:		AIRPORT: PHELPS COLLINS		COUNTY MUNI							
(---ENPLANEMENTS (000)---)		(---ITINERANT---)		(---AIRCRAFT OPERATIONS (000)---)		(---LOCAL---)					
YEAR	AIR CARR.	AIR TAXI	COMM.	TOTAL	AIR CARR.	AT + COMM.	GA	MIL	TOTAL	TOTAL OPS.	INST. OPS. (000)
ACTUAL											
1983	1	1	4	6	1	1	3	6	11	4	21
1984	0	2	4	6	1	3	3	6	11	4	21
1985	0	1	4	5	3	4	4	7	14	3	24
1986	0	1	4	5	3	4	4	7	14	3	24
1987	1	0	4	5	3	4	4	13	20	3	24
FORECAST											
1989	0	0	5	5	4	4	4	13	21	3	24
1990	0	0	5	5	4	4	4	13	21	4	24
1991	0	0	5	5	4	4	4	13	21	4	25
1992	0	0	5	5	4	4	4	13	21	4	25
1993	0	0	6	6	4	4	4	13	21	4	25
1994	0	0	6	6	4	4	4	13	21	4	25
1995	0	0	6	6	4	4	4	13	22	4	25
2000	0	0	8	8	5	4	4	13	22	4	26
2005	0	0	10	10	6	5	5	13	23	4	27

COMMENTS:

REGION-STATE: AGL-MI CITY: ANN ARBOR		LOCID: ARB AIRPORT: AIN ARBOR MUNI		FAA TOWER MUNI		BASED AIRCRAFT: 197					
(-ENPLANEMENTS (000)-----)		(-AIRCRAFT OPERATIONS (000)-----)		(-LOCAL-----)		(-INST. OPS. (000)-----)					
YEAR	AIR CARR.	AIR TAXI	COMM.	TOTAL	AIR CARR.	AT + COMM.	GA	MIL	TOTAL	TOTAL OPS.	INST. OPS. (000)
ACTUAL											
1983	19	0	0	0	0	0	23	0	24	32	56
1984	21	0	0	0	0	0	35	0	35	55	91
1985	14	0	0	0	0	0	36	0	37	64	101
1986	12	0	0	0	0	0	33	0	33	63	97
1987	2	0	0	0	0	0	39	0	40	63	103
FORECAST											
1989	0	0	0	0	0	0	47	0	47	63	110
1990	0	0	0	0	0	0	48	0	48	63	112
1991	0	0	0	0	0	0	49	0	49	64	113
1992	0	0	0	0	0	0	50	0	51	64	115
1993	0	0	0	0	0	0	51	0	52	64	116
1994	0	0	0	0	0	0	53	0	53	64	118
1995	0	0	0	0	0	0	54	0	54	65	119
2000	1	1	1	1	0	0	60	0	60	67	128
2005	1	1	1	1	0	0	66	0	66	70	137
COMMENTS: DETROIT HUB FORECASTS (10/87).											

REGION-STATE: AGL-MI CITY: BATTLE CREEK		LOCID: BTL AIRPORT: W K KELLOGG REGIONAL		FAA TOWER REGIONAL		BASED AIRCRAFT: 71					
(-ENPLANEMENTS (000)-----)		(-AIRCRAFT OPERATIONS (000)-----)		(-LOCAL-----)		(-INST. OPS. (000)-----)					
YEAR	AIR CARR.	AIR TAXI	COMM.	TOTAL	AIR CARR.	AT + COMM.	GA	MIL	TOTAL	TOTAL OPS.	INST. OPS. (000)
ACTUAL											
1983	19	0	0	19	5	0	17	4	26	16	44
1984	21	0	0	21	5	0	17	5	27	12	42
1985	14	0	3	18	3	2	18	4	27	13	44
1986	12	0	0	12	2	0	18	4	25	15	43
1987	2	0	4	6	0	2	19	5	26	14	43
FORECAST											
1989	0	0	6	7	0	0	20	5	26	15	44
1990	0	0	7	7	0	0	21	5	26	15	45
1991	0	0	7	7	0	0	21	5	27	15	46
1992	0	0	7	8	0	0	22	5	27	16	46
1993	0	0	8	8	0	0	22	5	28	16	47
1994	0	0	8	8	0	0	23	5	28	16	48
1995	0	0	8	9	0	0	23	5	29	16	48
2000	0	0	10	11	0	0	26	5	32	17	52
2005	0	0	12	12	0	0	29	5	35	18	56
COMMENTS:											

REGION-STATE: AGL-MI BENTON HARBOR LOCID: BEH CLOSED TEMPORARILY BASED AIRCRAFT: 55
 CITY: BENTON HARBOR AIRPORT: ROSS FIELD

YEAR	(-ENPLANEMENTS (000)-----)			AIR CARR.	TAXI	AIR TAXI	COMM.	TOTAL	AIR CARR.	AT + COMM.	-----AIRCRAFT OPERATIONS (000)-----			TOTAL OPS.	INST. OPS. (000)
	AIR CARR.	TAXI	COMM.								ITINERANT	GA	MIL		
ACTUAL															
1983	2	0	9	0	0	0	0	10	0	0	17	0	14	0	31
1984		0	14	0	0	0	0	14	0	0	10	0	19	0	30
1985		0	6	0	0	0	0	6	0	0	10	0	19	0	32
1986		0	9	0	0	0	0	9	0	0	10	0	19	0	32
1987		1	4	0	0	0	0	5	0	0	24	0	16	0	42
FORECAST															
1989		1	5	0	0	0	0	6	0	0	25	0	16	0	44
1990		1	5	0	0	0	0	6	0	0	26	0	17	0	45
1991		1	6	0	0	0	0	7	0	0	26	0	17	0	46
1992		1	6	0	0	0	0	7	0	0	26	0	17	0	46
1993		1	6	0	0	0	0	7	0	0	26	0	18	0	47
1994		1	6	0	0	0	0	8	0	0	27	0	18	0	47
1995		1	7	0	0	0	0	8	0	0	27	0	18	0	48
2000		2	8	0	0	0	0	10	0	0	29	0	20	0	51
2005		2	10	0	0	0	0	12	0	0	30	0	21	0	55

COMMENTS: ATCT TEMPORARILY CLOSED.

REGION-STATE: AGL-MI DETROIT LOCID: DTW FAA TOWER BASED AIRCRAFT: 160
 CITY: DETROIT AIRPORT: DETROIT METROPOLITAN WAYNE COUNTY

YEAR	(-ENPLANEMENTS (000)-----)			AIR CARR.	TAXI	AIR TAXI	COMM.	TOTAL	AIR CARR.	AT + COMM.	-----AIRCRAFT OPERATIONS (000)-----			TOTAL OPS.	INST. OPS. (000)
	AIR CARR.	TAXI	COMM.								ITINERANT	GA	MIL		
ACTUAL															
1983	4878	3	194	163	0	0	0	5075	48	0	60	0	271	0	435
1984	5288	4	238	186	0	0	0	5531	65	0	65	0	316	0	514
1985	7052	6	234	231	0	0	0	7291	68	0	68	0	366	0	570
1986	8208	6	396	267	0	0	0	8611	75	0	63	0	406	0	488
1987	9527	8	348	267	0	0	0	9883	78	0	67	0	412	0	412
FORECAST															
1989	10235	9	386	266	0	0	0	10630	72	0	57	0	396	0	399
1990	10857	9	405	282	0	0	0	11271	74	0	54	0	411	0	408
1991	11476	9	430	298	0	0	0	11916	76	0	51	0	426	0	417
1992	12096	10	455	313	0	0	0	12561	78	0	49	0	441	0	426
1993	12716	10	480	329	0	0	0	13206	80	0	46	0	455	0	435
1994	13335	11	505	345	0	0	0	13851	82	0	43	0	470	0	444
1995	13955	11	531	360	0	0	0	14497	84	0	40	0	485	0	453
2000	16623	13	627	391	0	0	0	17263	90	0	33	0	514	0	498
2005	19290	16	724	421	0	0	0	20030	96	0	26	0	543	0	543

COMMENTS: CONSTRUCTION OF NEW CROSSWIND RUNWAY EXPECTED TO START IN 1990; FOURTH PARALLEL RUNWAY IN 1992.

REGION-STATE: AGL-MI LOCID: D21 TRACON BASED AIRCRAFT: 0
 CITY: DETROIT AIRPORT: DETROIT METRO WAYNE TRACON
 (---ENPLANEMENTS (000)---) (-----AIRCRAFT OPERATIONS (000)-----) INST. OPS. (000)
 (-----ITINERANT-----) (-----LOCAL-----) TOTAL OPS.
 AIR CARR. AIR TAXI COMM. TOTAL AIR CARR. AT + COMM. GA MIL TOTAL GA MIL TOTAL
 YEAR ACTUAL
 1983 5 25 22 52 2 11 66 1 80 46 37
 1984 24 22 22 46 5 16 80 0 102 43 52
 1985 0 1 9 10 3 14 83 0 100 44 48
 1986 46 29 29 75 4 14 90 0 108 61 49
 1987 1 3 14 18 3 13 93 0 110 58 48
 FORECAST
 1989 287 4 16 306 8 11 77 0 97 46 48
 1990 300 4 16 320 9 12 78 0 99 48 51
 1991 319 4 17 340 9 12 80 0 102 49 53
 1992 339 4 18 361 10 13 81 0 104 51 55
 1993 358 5 18 381 10 13 83 0 107 52 58
 1994 377 5 19 401 11 14 84 0 109 54 60
 1995 397 5 20 422 11 15 86 0 112 55 63
 2000 493 7 22 523 14 17 93 0 125 63 75
 2005 590 9 25 624 17 20 100 0 137 70 87
 COMMENTS: HISTORICAL DATA SAME AS DTW. (TRACON DATA FROM 3/86.)

REGION-STATE: AGL-MI LOCID: DET FAA TOWER BASED AIRCRAFT: 318
 CITY: DETROIT AIRPORT: DETROIT CITY
 (---ENPLANEMENTS (000)---) (-----AIRCRAFT OPERATIONS (000)-----) INST. OPS. (000)
 (-----ITINERANT-----) (-----LOCAL-----) TOTAL OPS.
 AIR CARR. AIR TAXI COMM. TOTAL AIR CARR. AT + COMM. GA MIL TOTAL GA MIL TOTAL
 YEAR ACTUAL
 1983 5 25 22 52 2 11 66 1 80 46 37
 1984 24 22 22 46 5 16 80 0 102 43 52
 1985 0 1 9 10 3 14 83 0 100 44 48
 1986 46 29 29 75 4 14 90 0 108 61 49
 1987 1 3 14 18 3 13 93 0 110 58 48
 FORECAST
 1989 287 4 16 306 8 11 77 0 97 46 48
 1990 300 4 16 320 9 12 78 0 99 48 51
 1991 319 4 17 340 9 12 80 0 102 49 53
 1992 339 4 18 361 10 13 81 0 104 51 55
 1993 358 5 18 381 10 13 83 0 107 52 58
 1994 377 5 19 401 11 14 84 0 109 54 60
 1995 397 5 20 422 11 15 86 0 112 55 63
 2000 493 7 22 523 14 17 93 0 125 63 75
 2005 590 9 25 624 17 20 100 0 137 70 87
 COMMENTS: DETROIT HUB FORECASTS (10/87). AIR CARRIER SERVICE STARTED IN FY 1988.

REGION-STATE: AGL-MI CITY: DETROIT		LOCID: YIP AIRPORT: WILLOW RUN		FAA TOWER		BASED AIRCRAFT: 196	
(-ENPLANEMENTS (000)-----)		(-AIRCRAFT OPERATIONS (000)-----)		(-LOCAL-----)		TOTAL OPS.	
AIR CARR.	AIR TAXI COMM.	AIR CARR.	AT + COMM.	GA	MIL	GA	MIL
0	0	11	5	47	0	77	0
0	1	17	15	43	0	77	0
0	0	20	19	39	0	71	0
0	2	18	19	42	0	65	0
0	2	15	23	45	0	56	0
FORECAST							
0	2	17	27	58	1	74	1
0	2	17	27	60	1	74	1
0	2	18	28	63	1	74	1
0	2	18	28	65	1	75	1
0	2	18	29	67	1	75	1
0	2	19	29	69	1	75	1
0	2	19	30	72	1	75	1
0	2	20	32	83	1	78	1
0	2	21	34	95	1	80	1
1	2	21	34	95	1	80	1
2000	0	2	3	20	1	136	1
2005	1	2	3	21	1	150	1
COMMENTS: DETROIT HUB FORECASTS (10/87). RELIEVER FOR DTW.							

REGION-STATE: AGL-MI CITY: ESCANABA		LOCID: ESC AIRPORT: DELTA COUNTY		NONTOWERED		BASED AIRCRAFT: 36	
(-ENPLANEMENTS (000)-----)		(-AIRCRAFT OPERATIONS (000)-----)		(-LOCAL-----)		TOTAL OPS.	
AIR CARR.	AIR TAXI COMM.	AIR CARR.	AT + COMM.	GA	MIL	GA	MIL
8	0	1	1	8	0	3	0
0	0	15	3	9	1	11	1
0	0	9	4	8	0	10	0
0	0	8	1	8	0	10	0
0	0	5	4	2	0	3	0
FORECAST							
0	0	6	4	2	0	3	0
0	0	6	4	2	0	3	0
0	0	6	5	2	0	3	0
0	0	6	5	2	0	3	0
0	0	6	10	2	0	3	0
0	0	6	10	2	0	3	0
0	0	7	10	2	0	3	0
0	0	7	10	2	0	3	0
2000	0	7	10	3	0	3	0
2005	1	8	10	3	0	3	0
COMMENTS:							

REGION-STATE: AGL-MI
CITY: FLINT

LOCID: FNT
AIRPORT: BISHOP

FAA TOWER

BASED AIRCRAFT: 238

(---ENPLANEMENTS (000)---)

(---AIR CARR.---) (---AIR TAXI COMM.---) (---TOTAL---) (---AIR CARR.---) (---AT + COMM.---) (---GA---) (---MIL---) (---TOTAL---) (---LOCAL---) (---TOTAL OPS.---) (---INST. OPS. (000)---)

YEAR	AIR CARR.	AIR TAXI	COMM.	TOTAL	AIR CARR.	AT + COMM.	GA	MIL	TOTAL	GA	MIL	TOTAL	TOTAL OPS.	INST. OPS. (000)
ACTUAL														
1983	36	0	45	81	1	13	39	0	53	46	1	47	100	107
1984	60	0	49	110	3	15	39	0	57	48	1	49	107	107
1985	80	0	47	127	4	15	41	0	60	53	1	54	114	112
1986	71	0	60	131	3	14	42	0	59	78	1	79	139	126
1987	62	0	48	110	2	13	42	0	58	65	1	66	124	124
FORECAST														
1989	67	0	52	120	3	10	41	0	54	63	1	64	118	116
1990	70	0	54	125	3	11	43	0	57	64	1	65	122	121
1991	73	0	56	130	3	11	46	0	60	65	1	66	126	126
1992	81	0	59	140	3	12	48	0	63	66	1	67	130	131
1993	88	0	61	149	3	13	51	0	67	67	1	68	135	136
1994	96	0	63	159	3	13	53	0	70	68	1	69	139	140
1995	103	0	65	168	3	14	55	0	73	69	1	70	143	145
2000	141	0	76	217	3	17	68	0	88	75	1	76	164	170
2005	178	0	86	265	3	20	80	0	104	80	1	81	185	195

COMMENTS:

REGION-STATE: AGL-MI
CITY: GRAND RAPIDS

LOCID: GRR
AIRPORT: KENT COUNTY INTL

FAA TOWER

BASED AIRCRAFT: 164

(---ENPLANEMENTS (000)---)

(---AIR CARR.---) (---AIR TAXI COMM.---) (---TOTAL---) (---AIR CARR.---) (---AT + COMM.---) (---GA---) (---MIL---) (---TOTAL---) (---LOCAL---) (---TOTAL OPS.---) (---INST. OPS. (000)---)

YEAR	AIR CARR.	AIR TAXI	COMM.	TOTAL	AIR CARR.	AT + COMM.	GA	MIL	TOTAL	GA	MIL	TOTAL	TOTAL OPS.	INST. OPS. (000)
ACTUAL														
1983	473	0	7	480	28	6	58	1	93	34	1	35	128	123
1984	518	0	12	530	30	7	57	1	95	31	1	32	128	129
1985	558	1	14	572	27	11	63	1	103	36	1	37	140	138
1986	573	1	35	609	27	13	56	1	98	31	2	32	130	136
1987	618	0	56	674	24	22	62	1	109	36	2	37	146	147
FORECAST														
1989	664	0	62	727	25	23	60	1	110	38	1	39	148	147
1990	687	0	65	753	27	24	61	1	113	39	1	40	153	152
1991	720	0	68	789	29	25	61	1	116	39	1	40	157	157
1992	753	0	71	825	31	25	62	1	119	40	1	41	161	161
1993	786	0	75	861	33	26	62	1	123	41	1	42	165	166
1994	819	0	79	898	35	27	63	1	126	42	1	43	169	170
1995	841	0	83	924	36	28	64	1	129	42	1	43	173	175
2000	953	1	106	1059	44	32	67	1	143	46	1	47	191	198
2005	1065	1	128	1195	51	36	70	1	158	50	1	51	209	221

COMMENTS: NEW RUNWAY AND RUNWAY EXTENSION ARE UNDER CONSIDERATION TO RELIEVE OCCASIONAL WEATHER-RELATED AND RUNWAY MAINTENANCE PROBLEMS. (PLAN UPDATE BY 1990.)

AGL 27

REGION - STATE: AGL-MI HANCOCK
 CITY: HANCOCK
 LOCID: CMX
 AIRPORT: HOUGHTON COUNTY MEMORIAL
 NONTOWERED
 BASED AIRCRAFT: 16

YEAR ACTUAL	ENPLANEMENTS (000)-----			AIR CARR.	TOTAL	AIR CARR.	ITINERANT			AIRCRAFT OPERATIONS (000)			TOTAL OPS.	INST. OPS. (000)
	AIR TAXI	COMM.	TOTAL				GA	MIL	TOTAL	GA	MIL	LOCAL		
1983	20	0	1	2	22	2	5	0	8	2	0	2	10	
1984	18	0	2	3	20	3	4	0	8	10	0	10	18	
1985	13	0	3		16		4	1	9	10	1	10	19	
1986	0	0	17		17		4	1	6	10	1	10	16	
1987	0	0	13		13		4	0	10	8	0	8	18	
FORECAST														
1989	0	0	14		14		4	0	10	8	0	8	19	
1990	0	0	15		15		4	0	11	9	0	9	19	
1991	0	0	15		16		4	0	11	9	0	9	20	
1992	0	0	16		16		4	0	11	9	0	9	20	
1993	0	0	17		17		4	0	11	9	0	9	20	
1994	0	0	17		18		5	0	12	9	0	9	21	
1995	0	0	18		18		5	0	12	9	0	9	21	
2000	0	0	21		22		5	0	13	10	0	10	23	
2005	0	0	25		25		5	0	15	11	0	11	25	

COMMENTS:

REGION - STATE: AGL-MI IRON MOUNTAIN/KINGSFOR
 CITY: IRON MOUNTAIN/KINGSFOR
 LOCID: IMT
 AIRPORT: FORD
 NONTOWERED
 BASED AIRCRAFT: 14

YEAR ACTUAL	ENPLANEMENTS (000)-----			AIR CARR.	TOTAL	AIR CARR.	ITINERANT			AIRCRAFT OPERATIONS (000)			TOTAL OPS.	INST. OPS. (000)
	AIR TAXI	COMM.	TOTAL				GA	MIL	TOTAL	GA	MIL	LOCAL		
1983	6	0	5	1	10	1	7	0	9	6	0	6	16	
1984	0	0	11		11		7	0	9	6	0	6	15	
1985	0	0	7		7		7	0	10	6	0	6	16	
1986	0	0	6		6		7	0	8	6	0	6	14	
1987	0	0	4		4		1	0	4	1	0	1	5	
FORECAST														
1989	0	0	4		4		1	0	4	1	0	1	5	
1990	0	0	4		4		1	0	4	1	0	1	5	
1991	0	0	4		4		1	0	4	1	0	1	5	
1992	0	0	4		4		1	0	5	1	0	1	5	
1993	0	0	4		4		1	0	5	1	0	1	5	
1994	0	0	4		4		1	0	5	1	0	1	5	
1995	0	0	4		4		1	0	5	1	0	1	5	
2000	0	0	5		5		1	0	5	1	0	1	6	
2005	0	0	5		5		1	0	6	1	0	1	7	

COMMENTS:

REGION-STATE: ACL-MI CITY: IRONWOOD		LOCID: IWD AIRPORT: GOGEBIC COUNTY		NONTOWERED AIRPORT: GOGEBIC COUNTY		BASED AIRCRAFT: 8											
YEAR		AIR CARR.		AIR TAXI		COMM.		TOTAL		AIR CARR.		MIL		TOTAL		INST. OPS. (000)	
ACTUAL		5		0		1		6		2		0		10		18	
1983		3		0		2		3		0		0		6		9	
1984		2		0		2		4		0		0		10		18	
1985		4		0		4		8		0		8		16		21	
1986		2		0		2		6		0		9		16		21	
1987		3		0		3		7		0		9		17		23	
1989		3		0		3		10		0		10		18		26	
1990		3		0		3		7		0		10		18		26	
1991		4		0		4		8		0		11		20		26	
1992		4		0		4		8		0		11		20		26	
1993		4		0		4		8		0		11		20		26	
1994		4		0		4		8		0		11		20		26	
1995		4		0		4		9		0		12		21		26	
2000		4		0		4		10		0		14		10		23	
2005		4		0		4		12		0		15		11		26	

COMMENTS:

REGION-STATE: AGL-MI CITY: JACKSON		LOCID: JXN AIRPORT: JACKSON COUNTY-REYNOLDS FIELD		FAA TOWER AIRPORT: JACKSON COUNTY-REYNOLDS FIELD		BASED AIRCRAFT: 139											
YEAR		AIR CARR.		AIR TAXI		COMM.		TOTAL		AIR CARR.		MIL		TOTAL		INST. OPS. (000)	
ACTUAL		0		2		1		2		3		0		34		53	
1983		2		1		1		3		2		0		35		58	
1984		0		0		2		2		2		1		39		71	
1985		1		1		1		3		1		1		36		81	
1986		1		1		1		4		1		1		34		63	
1987		1		0		1		2		1		0		37		69	
1989		1		0		1		1		1		1		39		8	
1990		1		0		1		1		1		1		40		9	
1991		1		1		1		3		1		0		42		9	
1992		1		1		1		4		1		0		43		10	
1993		1		1		1		5		1		0		45		10	
1994		1		1		1		6		1		0		46		11	
1995		1		1		1		7		1		0		47		11	
2000		1		1		2		4		2		1		49		12	
2005		1		1		2		5		2		1		54		14	

COMMENTS:

REGION-STATE: AGL-MI CITY: KALAMAZOO		LOCID: AZO AIRPORT: KALAMAZOO MUNI		FAA TOWER		BASED AIRCRAFT: 151			
(-ENPLANEMENTS (000)-----)		AIRCRAFT OPERATIONS (000)-----		LOCAL-----		INST. OPS. (000)			
AIR CARR.	AIR TAXI	COMM.	TOTAL	AIR CARR.	AT + COMM.	GA	MIL	TOTAL	TOTAL OPS.
91	0	9	101	7	5	43	0	39	94
1983	86	29	115	8	7	41	0	27	84
1984	141	20	161	12	7	44	0	33	96
1985	171	20	191	11	5	43	0	32	93
1986	176	26	203	10	10	47	0	35	102
1987									
FORECAST									
1989	177	34	211	9	16	48	0	29	102
1990	177	37	216	9	16	50	0	29	105
1991	178	41	220	9	17	51	0	30	108
1992	178	45	224	10	17	52	0	31	110
1993	179	48	229	10	18	53	0	32	113
1994	179	52	233	10	19	55	0	32	116
1995	180	56	237	10	19	56	0	33	119
2000	183	74	259	11	22	61	0	36	131
2005	185	93	280	11	25	67	0	40	143

COMMENTS:

REGION-STATE: AGL-MI CITY: LANSING		LOCID: LAN AIRPORT: CAPITAL CITY		FAA TOWER		BASED AIRCRAFT: 192			
(-ENPLANEMENTS (000)-----)		AIRCRAFT OPERATIONS (000)-----		LOCAL-----		INST. OPS. (000)			
AIR CARR.	AIR TAXI	COMM.	TOTAL	AIR CARR.	AT + COMM.	GA	MIL	TOTAL	TOTAL OPS.
153	0	15	168	13	8	49	7	50	122
1983	149	17	166	11	9	52	2	42	115
1984	118	37	155	10	9	52	3	66	139
1985	101	86	187	15	7	55	3	68	147
1986	107	69	177	10	16	64	3	70	162
1987									
FORECAST									
1989	123	75	199	6	23	63	3	67	161
1990	131	78	210	6	24	63	3	68	162
1991	140	81	222	6	24	63	3	68	164
1992	148	84	233	7	25	64	3	68	165
1993	156	87	244	7	25	64	3	69	167
1994	164	90	255	7	25	65	3	69	168
1995	172	93	266	7	26	65	3	69	170
2000	212	108	322	9	28	68	3	71	177
2005	252	123	378	10	30	70	3	73	185

COMMENTS:

REGION-STATE: AGL-MI MANISTEE
 CITY: MANISTEE
 LOCID: MBL NONTOWERED
 AIRPORT: MANISTEE CO.-BLACKER
 BASED AIRCRAFT: 17

YEAR	ENPLANEMENTS (000)			AIR CARR.	AIR TAXI	COMM.	TOTAL	AIRCRAFT OPERATIONS (000)			INST. OPS. (000)	
	AIR CARR.	AIR TAXI	COMM.					AT + COMM.	GA	MIL		TOTAL
ACTUAL												
1983	0	0	1	1	0	0	1	6	0	0	6	11
1984	0	0	1	1	0	0	1	6	0	0	6	11
1985	0	0	1	1	0	0	1	6	0	0	6	11
1986	0	0	1	1	0	0	1	6	0	0	6	11
1987	0	0	1	1	0	0	1	6	0	0	6	11
FORECAST												
1989	0	0	0	0	1	1	2	6	0	0	6	12
1990	0	0	0	0	1	1	2	6	0	0	6	12
1991	0	0	0	0	1	1	2	6	0	0	6	12
1992	0	0	0	0	1	1	2	6	0	0	6	13
1993	0	0	0	0	2	2	4	6	0	0	6	13
1994	0	0	0	0	2	2	4	6	0	0	6	13
1995	0	0	0	0	2	2	4	6	0	0	6	13
2000	0	0	0	0	3	3	6	6	0	0	6	15
2005	0	0	0	0	3	3	6	7	0	0	7	16

COMMENTS:

REGION-STATE: AGL-MI MARQUETTE
 CITY: MARQUETTE
 LOCID: MQT NONTOWERED
 AIRPORT: MARQUETTE COUNTY
 BASED AIRCRAFT: 38

YEAR	ENPLANEMENTS (000)			AIR CARR.	AIR TAXI	COMM.	TOTAL	AIRCRAFT OPERATIONS (000)			INST. OPS. (000)	
	AIR CARR.	AIR TAXI	COMM.					AT + COMM.	GA	MIL		TOTAL
ACTUAL												
1983	31	0	14	45	3	3	48	13	0	13	19	38
1984	22	0	14	36	3	3	39	7	0	7	13	33
1985	17	0	25	42	3	3	45	11	0	11	14	37
1986	0	0	30	31	4	4	35	19	0	19	23	50
1987	0	0	26	27	8	8	35	4	0	4	12	17
FORECAST												
1989	0	0	28	28	9	9	37	4	0	4	13	19
1990	0	0	29	29	9	9	38	4	0	4	13	20
1991	0	0	30	30	9	9	39	4	0	4	14	20
1992	0	0	31	31	10	10	41	4	0	4	14	21
1993	0	0	32	32	10	10	42	5	0	5	15	22
1994	0	0	33	33	11	11	44	5	0	5	16	23
1995	0	0	34	34	11	11	45	5	0	5	16	23
2000	0	0	39	40	14	14	54	5	0	5	19	27
2005	1	1	44	45	16	16	61	6	0	6	21	31

COMMENTS:

REGION-STATE: AGL-MI LOCID: MNM NONTOWERED BASED AIRCRAFT: 25
 CITY: MENOMINEE AIRPORT: MENOMINEE-MARINETTE TWIN COUNTY

YEAR	ENPLANEMENTS (000)			AIRCRAFT OPERATIONS (000)				TOTAL OPS.	INST. OPS. (000)
	AIR CARR.	AIR TAXI	COMM.	AIR CARR.	AT + COMM.	ITINERANT	LOCAL		
ACTUAL									
1983	32	0	12	7	1	9	0	10	18
1984	30	0	14	7	1	7	0	7	12
1985	21	0	20	9	4	9	0	13	21
1986	25	0	24	8	1	9	0	10	18
1987	20	0	14	9	4	9	0	13	21
FORECAST									
1989	38	0	38	9	4	9	0	14	22
1990	40	0	40	10	5	10	0	14	23
1991	41	0	41	10	5	10	0	15	23
1992	43	0	43	10	5	10	0	15	24
1993	45	0	45	10	5	10	0	15	24
1994	47	0	47	10	6	10	0	16	25
1995	48	0	48	10	6	10	0	16	25
2000	57	0	57	11	7	11	0	18	28
2005	66	0	66	12	8	12	0	20	30

COMMENTS:

REGION-STATE: AGL-MI LOCID: MKG FAA TOWER BASED AIRCRAFT: 60
 CITY: MUSKEGON AIRPORT: MUSKEGON COUNTY

YEAR	ENPLANEMENTS (000)			AIRCRAFT OPERATIONS (000)				TOTAL OPS.	INST. OPS. (000)
	AIR CARR.	AIR TAXI	COMM.	AIR CARR.	AT + COMM.	ITINERANT	LOCAL		
ACTUAL									
1983	32	0	12	7	6	26	1	41	63
1984	30	0	14	7	7	29	1	44	64
1985	21	0	20	9	8	29	2	48	69
1986	25	0	24	8	6	27	2	43	87
1987	20	0	14	5	3	29	2	38	84
FORECAST									
1989	38	0	38	6	6	29	3	38	81
1990	40	0	40	6	6	30	3	38	82
1991	41	0	41	6	6	30	3	39	84
1992	43	0	43	7	7	31	3	40	86
1993	45	0	45	7	7	31	3	40	87
1994	47	0	47	7	7	32	3	41	89
1995	48	0	48	7	7	32	3	42	90
2000	57	0	57	8	8	34	3	45	98
2005	66	0	66	9	9	37	3	48	106

COMMENTS:

REGION-STATE: AGL-MI PELLSTON
 CITY: PELLSTON
 LOCID: PLN NONTOWERED
 AIRPORT: EMMET COUNTY
 BASED AIRCRAFT: 18

YEAR ACTUAL	AIRCRAFT OPERATIONS (000)			AIRCRAFT OPERATIONS (000)			AIRCRAFT OPERATIONS (000)			INST. OPS. (000)
	AIR CARR.	AIR TAXI	COMM.	AIR CARR.	MIL	TOTAL	GA	MIL	TOTAL	
1983	17	0	2	19	0	11	11	0	11	22
1984	17	0	4	21	0	14	11	0	11	26
1985	1	0	7	8	0	15	11	0	11	26
1986	2	0	17	19	0	17	11	0	11	28
1987	1	6	11	19	0	9	1	0	1	10
FORECAST										
1989		7	14	21	0	10	1	0	1	11
1990		7	16	23	0	10	2	0	2	12
1991		8	17	25	0	11	2	0	2	12
1992		8	19	27	0	11	2	0	2	13
1993		9	20	29	0	12	2	0	2	14
1994		9	22	31	0	12	2	0	2	14
1995		9	23	33	0	13	2	0	2	15
2000		12	31	43	7	15	3	0	3	18
2005		15	38	53	7	17	4	0	4	21

COMMENTS:

REGION-STATE: AGL-MI PONTIAC
 CITY: PONTIAC
 LOCID: PTK FAA TOWER
 AIRPORT: OAKLAND-PONTIAC
 BASED AIRCRAFT: 804

YEAR ACTUAL	AIRCRAFT OPERATIONS (000)			AIRCRAFT OPERATIONS (000)			AIRCRAFT OPERATIONS (000)			INST. OPS. (000)
	AIR CARR.	AIR TAXI	COMM.	AIR CARR.	MIL	TOTAL	GA	MIL	TOTAL	
1983	1	4	0	5	0	128	157	0	158	286
1984	1	3	0	4	1	141	157	0	157	298
1985	1	1	0	2	0	152	154	0	155	306
1986	1	2	0	3	1	172	192	0	193	364
1987	0	9	0	9	0	177	209	0	209	386
FORECAST										
1989		9	0	10	0	188	195	1	195	384
1990		10	0	10	0	195	194	1	195	47
1991		10	0	11	0	201	194	1	194	396
1992		11	0	11	0	208	193	1	194	402
1993		11	0	11	0	214	193	1	193	50
1994		11	0	12	0	221	192	1	193	52
1995		12	0	12	0	227	192	1	193	414
2000		14	0	14	0	245	192	1	192	420
2005		16	0	16	0	263	192	1	192	438

COMMENTS: DETROIT HUB FORECASTS (10/87). RELIEVER FOR DTW.

REGION-STATE: AGL-MI SAGINAW		LOCID: MBS		FAA TOWER		BASED AIRCRAFT: 26				
CITY:		AIRPORT: TRI CITY								
(---ENPLANEMENTS (000)---)		AIRCRAFT OPERATIONS (000)		LOCAL		INST. OPS. (000)				
YEAR	AIR CARR.	AIR TAXI	COMM.	TOTAL	AIR CARR.	AT + COMM.	GA	MIL	TOTAL	TOTAL OPS.
ACTUAL										
1983	142	0	17	159	10	9	22	0	41	12
1984	137	0	23	160	9	10	23	0	42	14
1985	157	0	19	176	7	39	23	0	39	13
1986	186	0	19	206	8	8	25	0	42	14
1987	207	2	10	219	9	6	27	1	42	14
FORECAST										
1989	218	3	10	231	7	7	26	1	41	14
1990	223	3	11	237	8	7	26	1	42	15
1991	229	3	11	243	8	8	26	1	44	15
1992	234	3	11	249	9	8	27	1	45	16
1993	240	4	12	255	9	9	27	1	47	17
1994	245	4	12	261	10	10	28	1	48	18
1995	251	4	12	267	10	10	28	1	50	19
2000	278	6	14	298	11	13	30	1	55	23
2005	305	8	15	328	12	16	32	1	61	27
COMMENTS:										

REGION-STATE: AGL-MI SAULT STE MARIE		LOCID: CIU		NONTOWERED		BASED AIRCRAFT: 7				
CITY:		AIRPORT: CHIPPEWA COUNTY INTERNATIONAL								
(---ENPLANEMENTS (000)---)		AIRCRAFT OPERATIONS (000)		LOCAL		INST. OPS. (000)				
YEAR	AIR CARR.	AIR TAXI	COMM.	TOTAL	AIR CARR.	AT + COMM.	GA	MIL	TOTAL	TOTAL OPS.
ACTUAL										
1983	3	0	2	6	1	1	10	0	12	14
1984			4	4	2	2	3	0	5	2
1985	1	0	3	4	2	2	10	0	12	14
1986	0	0	5	5	1	1	10	0	11	14
1987			3	4	1	1	7	0	8	9
FORECAST										
1989			4	4	1	1	7	0	9	10
1990			4	4	1	1	7	0	9	10
1991			4	4	2	2	8	0	9	10
1992			4	4	2	2	8	0	9	10
1993			4	4	2	2	8	0	10	10
1994			4	4	2	2	8	0	10	10
1995			4	4	2	2	8	0	10	11
2000			5	5	2	2	9	0	12	11
2005			6	6	2	2	10	0	13	12
COMMENTS:										

REGION-STATE: AGL-MI CITY: TRAVERSE CITY		LOCID: TVC AIRPORT: CHERRY CAPITAL		FAA TOWER		BASED AIRCRAFT: 81				
(---ENPLANEMENTS (000)---)		AIRCRAFT OPERATIONS (000)		LOCAL		TOTAL OPS.				
YEAR	AIR CARR.	AIR TAXI	COMM.	TOTAL	AIR CARR.	AT + COMM.	GA	MIL	TOTAL	INST. OPS. (000)
1983	54	0	16	70	6	8	29	2	45	89
1984	50	0	19	69	6	8	28	3	45	83
1985	21	1	36	58	8	9	30	3	50	89
1986	6	0	66	72	11	6	32	2	51	96
1987	4	1	56	61	4	11	40	2	58	117
FORECAST										
1989		1	68	69		14	46	2	63	128
1990		1	74	75		16	47	2	64	130
1991		1	79	81		17	47	2	66	133
1992		1	85	87		18	48	2	68	135
1993		1	91	93		20	48	2	70	138
1994		2	97	98		21	49	2	72	140
1995		2	103	104		22	49	2	74	143
2000		2	132	134		27	52	2	81	153
2005		2	161	163		31	55	2	88	163
COMMENTS:										

REGION-STATE: AGL-MN CITY: BEMIDJI		LOCID: BJI AIRPORT: BEMIDJI MUNI		NONTOWERED		BASED AIRCRAFT: 30				
(---ENPLANEMENTS (000)---)		AIRCRAFT OPERATIONS (000)		LOCAL		TOTAL OPS.				
YEAR	AIR CARR.	AIR TAXI	COMM.	TOTAL	AIR CARR.	AT + COMM.	GA	MIL	TOTAL	INST. OPS. (000)
1983	13	0	5	18	3	1	5	0	9	17
1984	16	0	5	21	1	1	5	0	7	17
1985	14	0	10	24	11	1	5	0	16	25
1986	6	0	19	25	1	1	5	0	6	15
1987		0	22	22	2	2	5	0	7	16
FORECAST										
1989		0	25	25		2	5	0	7	16
1990		0	26	26		2	5	0	7	17
1991		0	27	27		2	5	0	7	17
1992		0	29	29		2	5	0	7	17
1993		0	30	30		2	5	0	8	17
1994		0	31	31		2	5	0	8	17
1995		0	32	33		2	6	0	8	17
2000		0	39	39		3	6	0	9	18
2005		0	45	45		4	6	0	10	19
COMMENTS:										

REGION-STATE: AGL-MN
 CITY: BRAINERD
 LOCID: BRD
 AIRPORT: BRAINERD-CROW WING CO/WALTER F WIELAN BASED AIRCRAFT: 52
 NONTOWERED

YEAR	ENPLANEMENTS (000)			AIRCRAFT OPERATIONS (000)			LOCAL			INST. OPS. (000)	
	AIR CARR.	AIR TAXI	COMM.	TOTAL	AIR CARR.	GA	MIL	TOTAL	GA		MIL
ACTUAL											
1983	12	0	1	13	4	5	0	10	12	0	22
1984	11	0	1	13	2	6	0	9	10	0	19
1985	14	0	4	19	3	6	0	10	10	0	19
1986	6	0	13	19	1	6	0	7	10	0	17
1987	0	0	17	17	3	6	0	10	10	0	19
FORECAST											
1989	0	0	19	19	3	7	0	10	10	0	21
1990	0	0	20	20	3	7	0	11	10	0	21
1991	0	0	21	21	3	7	0	11	11	0	22
1992	0	0	21	22	4	7	0	11	11	0	22
1993	0	0	22	22	4	8	0	12	11	0	23
1994	0	0	23	23	4	8	0	12	11	0	24
1995	0	0	24	24	4	8	0	13	12	0	24
2000	0	0	28	29	5	9	0	15	13	0	28
2005	0	0	33	33	6	11	0	18	14	0	32

COMMENTS:

REGION-STATE: AGL-MN
 CITY: DETROIT LAKES
 LOCID: DTL
 AIRPORT: DETROIT LAKES
 NONTOWERED
 BASED AIRCRAFT: 27

YEAR	ENPLANEMENTS (000)			AIRCRAFT OPERATIONS (000)			LOCAL			INST. OPS. (000)	
	AIR CARR.	AIR TAXI	COMM.	TOTAL	AIR CARR.	GA	MIL	TOTAL	GA		MIL
ACTUAL											
1983	0	0	0	0	2	4	0	6	6	0	12
1984	0	0	0	0	2	4	0	6	6	0	12
1985	0	0	0	0	2	4	0	6	6	0	12
1986	0	0	0	0	2	4	0	6	6	0	12
1987	0	0	0	0	1	3	0	4	5	0	9
FORECAST											
1989	0	0	19	19	1	3	0	4	5	0	9
1990	0	0	20	20	1	3	0	4	5	0	9
1991	0	0	21	21	1	3	0	4	5	0	9
1992	0	0	21	22	1	3	0	5	5	0	9
1993	0	0	22	22	1	3	0	5	5	0	9
1994	0	0	23	23	1	3	0	5	5	0	10
1995	0	0	24	24	1	3	0	5	5	0	10
2000	0	0	28	29	2	3	0	5	5	0	11
2005	0	0	33	33	2	4	0	6	5	0	11

COMMENTS:

REGION-STATE: AGL-MN
CITY: DULUTH

LOCID: DLH FAA TOWER
AIRPORT: DULUTH INTL

BASED AIRCRAFT: 29

(---ENPLANEMENTS (000)---)

(---ITINERANT---AIRCRAFT OPERATIONS (000)---LOCAL---)

YEAR	AIR CARR.	AIR TAXI	COMM.	TOTAL	AIR CARR.	AT + COMM.	GA	MIL	TOTAL	GA	MIL	TOTAL	TOTAL OPS.	INST. OPS. (000)
ACTUAL														
1983	87	0	8	95	8	0	13	5	27	10	8	18	45	31
1984	84	0	2	86	6	1	15	5	28	9	10	19	47	31
1985	99	0	0	99	4	1	18	5	29	11	8	19	48	31
1986	89	0	19	108	4	5	15	6	30	8	8	16	46	35
1987	118	0	11	129	4	5	15	5	30	8	8	16	46	35
FORECAST														
1989	123	0	13	136	3	6	17	6	33	11	8	19	52	38
1990	126	0	14	140	3	6	18	6	33	11	8	19	52	39
1991	129	0	15	144	3	6	18	6	34	11	8	20	53	39
1992	132	0	16	147	4	6	18	6	34	11	8	20	54	40
1993	135	0	17	152	4	6	19	6	35	12	8	20	55	41
1994	138	0	18	156	4	7	19	6	35	12	8	20	56	42
1995	141	0	19	159	4	7	19	6	36	12	8	21	56	43
2000	155	0	24	180	4	7	21	6	38	14	8	22	61	47
2005	170	0	29	200	5	8	22	6	41	15	8	23	65	52

COMMENTS:

REGION-STATE: AGL-MN
CITY: GRAND RAPIDS

LOCID: GPZ NONTOWERED
AIRPORT: GRAND RAPIDS ITASCA COUNTY

BASED AIRCRAFT: 50

(---ENPLANEMENTS (000)---)

(---ITINERANT---AIRCRAFT OPERATIONS (000)---LOCAL---)

YEAR	AIR CARR.	AIR TAXI	COMM.	TOTAL	AIR CARR.	AT + COMM.	GA	MIL	TOTAL	GA	MIL	TOTAL	TOTAL OPS.	INST. OPS. (000)
ACTUAL														
1983	2	0	3	5	3	0	18	21	21	18	8	18	39	39
1984	3	0	3	6	1	1	16	17	17	16	16	16	33	33
1985	3	0	3	6	2	2	16	18	18	16	16	16	34	34
1986	3	0	3	6	1	1	16	17	17	16	16	16	33	33
1987	3	0	3	6	3	3	4	7	7	14	8	14	21	21
FORECAST														
1989	4	0	4	8	4	4	4	8	8	15	8	15	22	22
1990	4	0	4	8	4	4	4	8	8	15	8	15	23	23
1991	4	0	4	8	4	4	4	8	8	15	8	15	23	23
1992	4	0	4	8	4	4	4	8	8	15	8	15	23	23
1993	5	0	5	10	4	4	4	9	9	15	8	15	24	24
1994	5	0	5	10	5	5	4	9	9	15	8	15	24	24
1995	5	0	5	10	5	5	4	9	9	15	8	15	25	25
2000	6	0	6	12	6	6	5	11	11	16	8	16	27	27
2005	8	0	8	16	8	8	5	12	12	17	8	17	29	29

COMMENTS:

AD-A289 805


TERMINAL AREA FORECASTS: FY 1989 - 2005 (U) FEDERAL
AVIATION ADMINISTRATION WASHINGTON DC OFFICE OF
AVIATION POLICY AND PLANS APR 89 FAA-APD-89-5

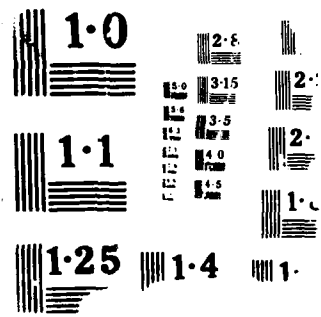
3/6

UNCLASSIFIED

F/G 1/5

NL





REGION-STATE: AGL-MN HIBBING
 CITY: HIBBING
 LOCID: HIB NONTOWERED
 AIRPORT: CHISHOLM-HIBBING
 BASED AIRCRAFT: 42

(---ENPLANEMENTS (000)---)

YEAR	AIR CARR.	AIR TAXI	COMM.	TOTAL	AIR CARR.	AT + COMM.	AIRCRAFT OPERATIONS (000)			TOTAL OPS.	INST. OPS. (000)
							GA	MIL	TOTAL		
1983	21	0	1	23	4	1	8	5	12	5	18
1984	16	0	2	18	4	0	8	5	11	5	17
1985		0	21	21		3	8	5	11	5	16
1986		0	24	24		3	8	5	11	5	16
1987	1	0	17	19		4	8	5	12	5	17
FORECAST											
1989			19	19		4	8	5	12	5	17
1990			19	19		4	8	5	12	5	18
1991			20	20		4	8	5	12	5	18
1992			21	21		4	8	6	13	6	18
1993			21	21		4	9	6	13	6	19
1994			22	22		4	9	6	13	6	19
1995			23	23		5	9	6	13	6	19
2000			26	26		5	10	6	15	6	21
2005			30	30		5	10	6	16	6	22

COMMENTS:

REGION-STATE: AGL-MN INTERNATIONAL FALLS
 CITY: INTERNATIONAL FALLS
 LOCID: INL NONTOWERED
 AIRPORT: FALLS INTL
 BASED AIRCRAFT: 22

(---ENPLANEMENTS (000)---)

YEAR	AIR CARR.	AIR TAXI	COMM.	TOTAL	AIR CARR.	AT + COMM.	AIRCRAFT OPERATIONS (000)			TOTAL OPS.	INST. OPS. (000)
							GA	MIL	TOTAL		
1983	12	0	0	12	1	1	18	14	21	15	35
1984	13	0	0	14	1	1	18	14	20	15	35
1985		0	15	15		2	20	15	23	15	38
1986		0	19	19		1	20	15	21	15	36
1987	0	0	16	16		2	20	15	23	15	38
FORECAST											
1989		0	17	17		3	21	16	23	16	39
1990		0	17	17		3	21	16	24	16	40
1991		0	18	18		3	21	16	24	16	40
1992		0	19	19		3	22	16	25	16	41
1993		0	19	19		3	22	16	25	16	41
1994		0	20	20		3	22	16	25	16	42
1995		0	20	20		4	22	17	26	17	42
2000		0	23	24		5	23	17	28	17	45
2005		0	26	27		6	24	18	30	18	48

COMMENTS:

REGION-STATE: AGL-MN MANKATO
 CITY: MANKATO
 LOCID: MKT MANKATO MUNI
 AIRPORT: MANKATO MUNI
 NONTOWERED
 BASED AIRCRAFT: 63

YEAR ACTUAL	ENPLANEMENTS (000)			AIR CARR.			TOTAL			AIRCRAFT OPERATIONS (000)			INST. OPS. (000)			
	AIR CARR.	AIR TAXI	COMM.	AIR CARR.	TAXI	COMM.	TOTAL	AT + COMM.	GA	MIL	TOTAL	GA	MIL	TOTAL	TOTAL OPS.	INST. OPS.
1983	0	0	1	1	0	0	1	3	13	0	16	20	0	20	36	
1984	0	0	2	2	0	0	2	3	14	0	17	20	0	20	36	
1985	0	0	1	1	0	0	1	4	14	0	18	20	0	20	38	
1986	0	0	1	1	0	0	1	3	14	0	17	20	0	20	36	
1987	1	0	1	2	0	0	2	8	14	1	22	39	1	39	61	
FORECAST																
1989	0	0	1	1	0	0	1	9	14	1	23	40	1	40	64	
1990	0	0	1	1	0	0	1	9	14	1	24	41	1	41	65	
1991	0	0	1	1	0	0	1	9	14	1	24	41	1	41	66	
1992	0	0	1	1	0	0	1	10	15	1	25	42	1	42	67	
1993	0	0	1	1	0	0	1	11	15	1	26	42	1	42	68	
1994	0	0	1	1	0	0	1	12	15	1	27	43	1	43	70	
1995	0	0	1	1	0	0	1	13	15	1	28	43	1	43	71	
2000	0	0	1	1	0	0	1	18	16	1	34	45	1	45	79	
2005	0	0	2	2	0	0	2	23	16	1	40	47	1	47	87	

COMMENTS:

REGION-STATE: AGL-MN MARSHALL
 CITY: MARSHALL
 LOCID: MML MARSHALL MUNI-RYAN FIELD
 AIRPORT: MARSHALL MUNI-RYAN FIELD
 NONTOWERED
 BASED AIRCRAFT: 39

YEAR ACTUAL	ENPLANEMENTS (000)			AIR CARR.			TOTAL			AIRCRAFT OPERATIONS (000)			INST. OPS. (000)			
	AIR CARR.	AIR TAXI	COMM.	AIR CARR.	TAXI	COMM.	TOTAL	AT + COMM.	GA	MIL	TOTAL	GA	MIL	TOTAL	TOTAL OPS.	INST. OPS.
1983	2	0	1	3	0	0	3	6	9	0	15	9	0	9	24	
1984	0	0	1	1	0	0	1	6	9	0	15	9	0	9	24	
1985	0	0	1	1	0	0	1	7	9	0	16	9	0	9	26	
1986	0	0	1	1	0	0	1	6	9	0	15	9	0	9	24	
1987	1	0	1	2	0	0	2	7	9	0	16	1	0	1	17	
FORECAST																
1989	1	1	1	2	0	0	2	8	9	0	17	1	0	1	18	
1990	1	1	1	2	0	0	2	8	9	0	18	1	0	1	19	
1991	1	1	1	2	0	0	2	9	10	0	19	1	0	1	19	
1992	1	1	1	2	0	0	2	9	10	0	19	1	0	1	20	
1993	2	1	1	3	0	0	3	10	10	0	20	1	0	1	21	
1994	2	1	1	3	0	0	3	10	10	0	20	1	0	1	21	
1995	2	1	1	3	0	0	3	11	10	0	21	1	0	1	22	
2000	2	2	2	3	0	0	3	14	10	0	24	1	0	1	25	
2005	2	2	2	4	0	0	4	16	11	0	27	1	0	1	29	

COMMENTS:

REGION-STATE: AGL-MN MINNEAPOLIS LOCID: MIC FAA TOWER BASED AIRCRAFT: 335
 CITY: AIRPORT: CRYSTAL
 (---ENPLANEMENTS (000)---) (---ITINERANT---) (---AIRCRAFT OPERATIONS (000)---) (---LOCAL---) INST. OPS. (000)
 YEAR AIR CARR. AIR TAXI COMM. TOTAL AIR CARR. AT + COMM. GA MIL TOTAL GA MIL TOTAL TOTAL OPS. (000)
 ACTUAL
 1983 0 0 0 0 0 0 51 0 51 88 1 88 139
 1984 0 0 0 0 0 0 52 0 52 85 1 86 138
 1985 0 0 0 0 1 1 56 0 58 82 0 82 140
 1986 0 0 0 0 3 3 62 0 66 83 0 83 149
 1987 0 0 0 0 3 3 70 0 73 94 0 94 167
 FORECAST
 1989 0 0 0 0 6 6 75 0 81 90 0 90 172
 1990 0 0 0 0 6 6 76 0 82 94 0 94 177
 1991 0 0 0 0 6 6 76 0 83 98 0 99 182
 1992 0 0 0 0 6 6 77 0 84 103 0 103 187
 1993 0 0 0 0 7 7 78 0 85 107 0 107 192
 1994 0 0 0 0 7 7 78 0 86 111 0 111 197
 1995 0 0 0 0 7 7 79 0 86 115 0 115 201
 2000 0 0 0 0 8 8 90 0 98 136 0 136 234
 2005 0 0 0 0 9 9 94 0 103 154 0 154 258
 COMMENTS: RELIEVER FOR MSP. MSP HUB FORECAST.

REGION-STATE: AGL-MN MINNEAPOLIS LOCID: ANE PRIVATE BASED AIRCRAFT: 412
 CITY: AIRPORT: ANOKA COUNTY-BLAINE ARPT(JANES FIELD)
 (---ENPLANEMENTS (000)---) (---ITINERANT---) (---AIRCRAFT OPERATIONS (000)---) (---LOCAL---) INST. OPS. (000)
 YEAR AIR CARR. AIR TAXI COMM. TOTAL AIR CARR. AT + COMM. GA MIL TOTAL GA MIL TOTAL TOTAL OPS. (000)
 ACTUAL
 1983 0 0 0 0 3 3 57 0 60 133 0 133 192
 1984 0 0 0 0 2 2 57 0 59 132 0 132 191
 1985 0 0 0 0 2 2 57 0 59 132 0 132 191
 1986 0 0 0 0 2 2 56 0 59 132 0 132 190
 1987 0 0 0 0 2 2 58 0 60 133 0 133 193
 FORECAST
 1989 0 0 0 0 2 2 60 0 63 137 0 137 200
 1990 0 0 0 0 2 2 62 0 64 139 0 139 203
 1991 0 0 0 0 3 3 63 0 65 141 0 141 206
 1992 0 0 0 0 3 3 64 0 67 142 0 142 209
 1993 0 0 0 0 3 3 65 0 68 144 0 144 212
 1994 0 0 0 0 3 3 67 0 70 146 0 146 216
 1995 0 0 0 0 3 3 68 0 71 148 0 148 219
 2000 0 0 0 0 4 4 75 0 79 155 0 155 234
 2005 0 0 0 0 5 5 81 0 85 183 0 183 269
 COMMENTS: RELIEVER FOR MSP. MSP HUB FORECAST.

REGION - STATE: AGL-MN MINNEAPOLIS LOCID: FCM FAA TOWER
 CITY: MINNEAPOLIS AIRPORT: FLYING CLOUD BASED AIRCRAFT: 560

YEAR	(-ENPLANEMENTS (000)-----)			AIRCRAFT OPERATIONS (000)-----			LOCAL-----			INST. OPS. (000)	
	AIR CARR.	AIR TAXI	COMM.	TOTAL	AIR CARR.	GA	MIL	TOTAL	GA		MIL
ACTUAL											
1983	1	0	0	1	67	0	0	67	95	0	95
1984	0	0	0	0	65	0	0	65	101	0	101
1985	1	0	0	1	66	0	0	67	105	0	105
1986	0	0	0	0	73	0	0	73	110	0	110
1987	2	2	0	2	85	1	0	105	132	0	132
FORECAST											
1989	2	2	0	2	85	0	0	85	110	1	111
1990	2	2	0	2	87	0	0	87	116	1	117
1991	2	2	0	2	88	0	0	89	122	1	123
1992	2	2	0	2	90	0	0	90	128	1	129
1993	2	2	0	2	92	0	0	92	133	1	134
1994	2	2	0	2	94	0	0	94	139	1	140
1995	2	2	0	2	95	0	0	96	145	1	146
2000	2	2	0	2	116	0	0	116	164	1	165
2005	2	2	0	2	130	0	0	130	177	1	178

COMMENTS: RELIEVER FOR MSP. MSP HUB FORECAST.

REGION - STATE: AGL-MN MINNEAPOLIS LOCID: MSP FAA TOWER
 CITY: MINNEAPOLIS AIRPORT: MINNEAPOLIS-ST PAUL INTL/WOLD-CHAMBER BASED AIRCRAFT: 54

YEAR	(-ENPLANEMENTS (000)-----)			AIRCRAFT OPERATIONS (000)-----			LOCAL-----			INST. OPS. (000)	
	AIR CARR.	AIR TAXI	COMM.	TOTAL	AIR CARR.	GA	MIL	TOTAL	GA		MIL
ACTUAL											
1983	5749	4	156	5909	176	64	5	291	9	0	10
1984	6189	4	123	6316	196	67	7	320	11	0	11
1985	7356	1	110	7468	239	68	11	350	12	0	12
1986	8010	3	240	8252	280	62	10	389	12	0	12
1987	8670	7	338	9016	266	64	6	375	9	0	9
FORECAST											
1989	8768	8	563	9339	224	66	5	387	5	0	5
1990	9361	8	676	10045	234	65	5	400	5	0	5
1991	9954	8	789	10751	245	63	5	413	4	0	4
1992	10547	9	901	11458	255	62	5	426	4	0	4
1993	11141	9	1014	12164	265	61	5	439	3	0	3
1994	11734	9	1127	12870	275	60	5	452	2	0	2
1995	12327	10	1239	13577	285	58	5	465	2	0	2
2000	14790	12	1643	16445	320	55	5	524	1	0	1
2005	17145	14	2147	19306	352	53	5	586	0	0	0

COMMENTS: MINNEAPOLIS-ST PAUL TRACON (M98) ADDED TO DATA BASE 5/1/87. HUB FORECASTS 8/88.

REGION-STATE: AGL-MN LOCID: M98 TRACON 0
 CITY: MINNEAPOLIS-ST PAUL AIRPORT: MINNEAPOLIS-ST PAUL TRACON BASED AIRCRAFT: 0
 (---ENPLANEMENTS (000)---)
 AIR CARR. AIR TAXI COMM. TOTAL AIR CARR. AIR TAXI COMM. TOTAL AIRCRAFT OPERATIONS (000) LOCAL TOTAL INST. OPS. (000)
 ACTUAL
 1983 1 0 0 1 0 0 0 0 0 0 0
 1984 0 0 0 0 0 0 0 0 0 0
 1985 0 0 0 0 0 0 0 0 0 0
 1986 0 0 0 0 0 0 0 0 0 0
 1987 0 0 0 0 0 0 0 0 0 0
 FORECAST
 1989 0 0 0 0 0 0 0 0 0 0
 1990 0 0 0 0 0 0 0 0 0 0
 1991 0 0 0 0 0 0 0 0 0 0
 1992 0 0 0 0 0 0 0 0 0 0
 1993 0 0 0 0 0 0 0 0 0 0
 1994 0 0 0 0 0 0 0 0 0 0
 1995 0 0 0 0 0 0 0 0 0 0
 2000 0 0 0 0 0 0 0 0 0 0 0
 2005 0 0 0 0 0 0 0 0 0 0 0
 COMMENTS: TRACON DATA STARTED 1/86. (HISTORICAL DATA SAME AS MSP.)

REGION-STATE: AGL-MN LOCID: ULM NONTOWERED 22
 CITY: NEW ULM AIRPORT: NEW ULM MUNI BASED AIRCRAFT: 22
 (---ENPLANEMENTS (000)---)
 AIR CARR. AIR TAXI COMM. TOTAL AIR CARR. AIR TAXI COMM. TOTAL AIRCRAFT OPERATIONS (000) LOCAL TOTAL INST. OPS. (000)
 ACTUAL
 1983 1 0 0 1 0 0 0 0 0 0
 1984 0 0 0 0 0 0 0 0 0 0
 1985 0 0 0 0 0 0 0 0 0 0
 1986 0 0 0 0 0 0 0 0 0 0
 1987 0 0 0 0 0 0 0 0 0 0
 FORECAST
 1989 0 0 0 0 0 0 0 0 0 0
 1990 0 0 0 0 0 0 0 0 0 0
 1991 0 0 0 0 0 0 0 0 0 0
 1992 0 0 0 0 0 0 0 0 0 0
 1993 0 0 0 0 0 0 0 0 0 0
 1994 0 0 0 0 0 0 0 0 0 0
 1995 0 0 0 0 0 0 0 0 0 0
 2000 0 0 0 0 0 0 0 0 0 0 0
 2005 0 0 0 0 0 0 0 0 0 0 0
 COMMENTS:

REGION-STATE: AGL-MN CITY: ROCHESTER		LOCID: RST AIRPORT: ROCHESTER MUNI		FAA TOWER ROCHESTER MUNI		BASED AIRCRAFT: 47								
(-ENPLANEMENTS (000)-)		(-ITINERANT-)		(-AIRCRAFT OPERATIONS (000)-)		(-LOCAL-)								
YEAR	AIR CARR.	AIR TAXI	COMM.	TOTAL	AIR CARR.	AT + COMM.	GA	MIL	TOTAL	GA	MIL	TOTAL	TOTAL OPS.	INST. OPS. (000)
ACTUAL														
1983	131	1	1	133	9	3	28	1	42	33	6	39	81	35
1984	132	0	2	134	8	5	28	1	43	29	6	35	78	38
1985	135	0	4	140	7	4	28	1	39	27	7	34	73	35
1986	120	0	16	137	6	6	26	1	38	25	6	31	69	35
1987	105	1	20	126	5	3	26	1	35	21	6	27	62	33
FORECAST														
1989	109	1	23	133	5	4	26	1	36	23	5	28	65	33
1990	111	1	25	137	5	4	27	1	37	24	5	30	67	35
1991	114	1	27	141	5	4	28	1	38	26	5	31	70	36
1992	116	1	28	145	6	4	28	1	40	27	5	33	72	37
1993	118	1	30	149	6	4	29	1	41	29	5	34	75	38
1994	120	1	31	152	6	4	30	1	42	30	5	36	77	40
1995	123	1	33	156	7	4	31	1	43	32	5	37	80	41
2000	134	1	40	176	7	5	34	1	48	38	5	43	91	48
2005	145	2	48	195	8	5	38	1	52	44	5	49	101	54

COMMENTS: -----

REGION-STATE: AGL-MN CITY: SOUTH ST PAUL		LOCID: D97 AIRPORT: SOUTH ST PAUL MUNI-RICHARD E FLEMING		NONTOWERED SOUTH ST PAUL MUNI-RICHARD E FLEMING		BASED AIRCRAFT: 293								
(-ENPLANEMENTS (000)-)		(-ITINERANT-)		(-AIRCRAFT OPERATIONS (000)-)		(-LOCAL-)								
YEAR	AIR CARR.	AIR TAXI	COMM.	TOTAL	AIR CARR.	AT + COMM.	GA	MIL	TOTAL	GA	MIL	TOTAL	TOTAL OPS.	INST. OPS. (000)
ACTUAL														
1983	0	0	0	0	0	0	20	0	21	27	0	27	48	48
1984	0	0	0	0	0	0	21	0	21	28	0	28	49	49
1985	0	0	0	0	0	0	21	0	21	28	0	28	49	49
1986	1	1	1	1	1	0	22	0	22	29	0	29	50	50
1987	0	0	0	0	0	0	22	0	22	29	0	29	51	51
FORECAST														
1989	0	0	0	0	0	0	23	0	23	30	0	30	53	53
1990	0	0	0	0	0	0	23	0	23	31	0	31	54	54
1991	0	0	0	0	0	0	24	0	24	32	0	32	55	55
1992	0	0	0	0	0	0	24	0	24	32	0	32	56	56
1993	0	0	0	0	0	0	24	0	24	33	0	33	57	57
1994	0	0	0	0	0	0	25	0	25	33	0	33	58	58
1995	0	0	0	0	0	0	25	0	25	34	0	34	59	59
2000	0	0	0	0	0	0	27	0	27	37	0	37	64	64
2005	0	0	0	0	1	1	29	0	30	39	0	39	69	69

COMMENTS: RELIEVER FOR MSP. MSP HUB FORECAST. -----

REGION-STATE: AGL-MN ST CLOUD
 CITY: ST CLOUD

LOCID: STC NONTOWERED
 AIRPORT: ST CLOUD MUNI

BASED AIRCRAFT: 75

(---ENPLANEMENTS (000)---)

YEAR ACTUAL	AIR CARR.		TOTAL	AIR CARR.	AT + COMM.	AIRCRAFT OPERATIONS (000)			TOTAL OPS.	INST. OPS. (000)		
	TAXI	COMM.				GA	MIL	TOTAL			GA	MIL
1983	0	0	0	2	30	0	0	32	40	0	40	73
1984	0	0	0	2	25	0	0	27	33	0	33	60
1985	0	0	0	2	25	0	0	27	33	0	33	60
1986	0	0	0	2	25	0	0	27	33	0	33	60
1987	0	0	0	2	25	0	0	27	33	0	33	60
FORECAST												
1989				2	26	0	0	28	35	0	35	63
1990				2	26	0	0	29	36	0	36	64
1991				2	27	0	0	29	37	0	37	66
1992				2	27	0	0	30	37	0	37	67
1993				2	28	0	0	31	38	0	38	69
1994				2	28	0	0	31	39	0	39	71
1995				3	29	0	0	32	40	0	40	72
2000				3	32	0	0	36	46	0	46	82
2005				4	35	0	0	39	51	0	51	91

COMMENTS:

REGION-STATE: AGL-MN ST PAUL
 CITY: ST PAUL

LOCID: 21D NONTOWERED
 AIRPORT: LAKE ELMO

BASED AIRCRAFT: 143

(---ENPLANEMENTS (000)---)

YEAR ACTUAL	AIR CARR.		TOTAL	AIR CARR.	AT + COMM.	AIRCRAFT OPERATIONS (000)			TOTAL OPS.	INST. OPS. (000)		
	TAXI	COMM.				GA	MIL	TOTAL			GA	MIL
1983	1	1	2	1	8	0	0	9	31	0	31	40
1984	1	1	2	1	8	0	0	9	30	0	30	39
1985	1	1	2	1	8	0	0	9	30	0	30	38
1986	1	1	2	1	7	0	0	9	29	0	29	38
1987	1	1	2	1	8	0	0	9	30	0	30	38
FORECAST												
1989	1	1	2	1	8	0	0	9	31	0	31	40
1990	1	1	2	1	8	0	0	9	31	0	31	40
1991	1	1	2	1	8	0	0	9	32	0	32	41
1992	1	1	2	1	8	0	0	9	32	0	32	41
1993	1	1	2	1	8	0	0	10	32	0	32	42
1994	1	1	2	1	8	0	0	10	33	0	33	43
1995	1	1	2	1	8	0	0	10	33	0	33	43
2000	2	2	4	2	9	0	0	11	35	0	35	46
2005	2	2	4	2	9	0	0	12	37	0	37	48

COMMENTS: RELIEVER FOR MSP. MSP HUB FORECAST.

REGION-STATE: AGL-MN ST PAUL
 CITY: ST PAUL
 LOCID: STP
 AIRPORT: ST PAUL DOWNTOWN HOLMAN FLD
 FAA TOWER
 BASED AIRCRAFT: 177
 (---ENPLANEMENTS (000)---)
 (---ITINERANT---) (---LOCAL---)
 (---AIRCRAFT OPERATIONS (000)---)
 YEAR AIR CARR. AIR TAXI COMM. TOTAL AIR CARR. AT + COMM. GA MIL TOTAL GA MIL TOTAL INST. OPS. (000)
 ACTUAL
 1983 1 0 0 1 1 50 5 56 32 10 42 98
 1984 0 0 0 0 1 54 5 60 37 3 42 102
 1985 1 1 0 1 2 60 5 67 37 3 41 108
 1986 1 1 0 1 4 67 6 77 41 3 44 121
 1987 1 1 0 1 5 80 7 92 43 3 46 138
 FORECAST
 1989 1 1 1 1 5 86 8 100 43 3 46 146
 1990 1 1 1 1 6 88 8 102 45 3 48 149
 1991 1 1 1 1 6 90 8 104 46 3 49 153
 1992 1 1 1 1 6 92 8 106 47 3 50 156
 1993 1 1 1 1 6 94 8 108 49 3 52 160
 1994 2 2 2 2 6 96 8 110 50 3 53 163
 1995 2 2 2 2 6 98 8 112 52 3 55 167
 2000 2 2 2 2 7 119 8 134 60 3 63 197
 2005 3 3 3 3 7 127 8 142 64 3 67 210
 COMMENTS: RELIEVER FOR MSP. MSP HUB FORECAST.

REGION-STATE: AGL-MN THIEF RIVER FALLS
 CITY: THIEF RIVER FALLS
 LOCID: TVF
 AIRPORT: THIEF RIVER FALLS REGIONAL
 NONTOWERED
 BASED AIRCRAFT: 41
 (---ENPLANEMENTS (000)---)
 (---ITINERANT---) (---LOCAL---)
 (---AIRCRAFT OPERATIONS (000)---)
 YEAR AIR CARR. AIR TAXI COMM. TOTAL AIR CARR. AT + COMM. GA MIL TOTAL GA MIL TOTAL INST. OPS. (000)
 ACTUAL
 1983 4 0 0 1 0 4 0 6 3 0 3 9
 1984 0 0 0 1 0 4 0 6 3 0 3 9
 1985 4 4 4 4 4 5 0 9 4 4 4 13
 1986 0 0 0 6 0 5 0 9 4 4 4 13
 1987 0 0 0 6 4 5 0 9 5 5 5 13
 FORECAST
 1989 7 7 7 7 4 5 0 9 5 5 5 14
 1990 8 8 8 8 4 5 0 9 5 5 5 14
 1991 8 8 8 8 4 5 0 10 5 5 5 15
 1992 8 8 8 8 4 5 0 10 5 5 5 15
 1993 9 9 9 9 5 6 0 10 5 5 5 15
 1994 9 9 9 9 5 6 0 11 5 5 5 16
 1995 10 10 10 10 5 6 0 11 5 5 5 16
 2000 13 13 13 13 7 6 0 13 5 5 5 18
 2005 16 16 16 16 8 6 0 14 6 6 6 20
 COMMENTS:

REGION-STATE: AGL-MN WORTHINGTON LOCID: OTG NONTOWERED BASED AIRCRAFT: 23
 CITY: WORTHINGTON AIRPORT: WORTHINGTON MUNI

YEAR	ENPLANEMENTS (000)			AIR CARR.	TAXI	AIR TAXI COMM.	TOTAL	AIR CARR.			AIRCRAFT OPERATIONS (000)			INST. OPS. (000)
	AIR CARR.	TAXI	COMM.					AIR CARR.	AT + COMM.	GA	MIL	TOTAL	GA	
1983	119	0	1	1		2	124	5	1	8	11	1	12	20
1984	123	0	1	1		2	128	4	2	7	11	2	13	20
1985	131	0	1	1		0	139	2	1	4	7		7	11
1986	142	0	1	1		1	147	2	1	3	7		7	10
1987	145		1	1		1	149	2	1	4	7		7	11
FORECAST														
1989	149		1	1		2	153	3	1	6	7		7	13
1990	151		1	1		2	155	4	1	6	7		7	14
1991	152		1	1		2	157	4	1	7	7		7	14
1992	154		1	1		2	159	4	1	7	8		8	15
1993	156		1	1		2	161	5	1	8	8		8	16
1994	158		1	1		2	163	6	1	9	8		8	16
1995	160		1	1		2	165	6	1	9	8		8	17
2000	169		1	1		3	175	9	1	12	8		8	20
2005	179		2	2		3	185	11	1	15	9		9	24

COMMENTS:

REGION-STATE: AGL-ND BISMARCK LOCID: BIS FAA TOWER BASED AIRCRAFT: 107
 CITY: BISMARCK A.RPORT: BISMARCK MUNI

YEAR	ENPLANEMENTS (000)			AIR CARR.	TAXI	AIR TAXI COMM.	TOTAL	AIR CARR.			AIRCRAFT OPERATIONS (000)			INST. OPS. (000)
	AIR CARR.	TAXI	COMM.					AIR CARR.	AT + COMM.	GA	MIL	TOTAL	GA	
1983	119	1	5	8		5	124	38	2	53	18	4	22	26
1984	123	1	4	9		4	128	35	2	50	14	3	17	26
1985	131	1	7	8		7	139	36	3	53	14	3	17	27
1986	142	1	4	8		6	147	34	3	52	11	3	14	26
1987	145	1	3	9		6	149	34	4	53	11	4	15	24
FORECAST														
1989	149		4	9		7	153	33	4	53	13	4	16	25
1990	151		4	10		7	155	34	4	54	13	4	17	26
1991	152		4	10		7	157	34	4	56	14	4	18	28
1992	154		4	11		8	159	35	4	57	15	4	18	29
1993	156		4	11		8	161	36	4	58	15	4	19	31
1994	158		4	12		8	163	36	4	59	16	4	20	32
1995	160		4	12		9	165	37	4	61	17	4	20	33
2000	169		5	14		10	175	39	4	67	20	4	24	40
2005	179		6	16		11	185	42	4	73	23	4	27	47

COMMENTS:

REGION-STATE: AGL-ND
 CITY: DEVILS LAKE

LOCID: DVL
 AIRPORT: DEVILS LAKE MUNI

NONTOWERED
 BASED AIRCRAFT: 39

(---ENPLANEMENTS (000)---)

YEAR ACTUAL	AIR CARR.		AIR TAXI COMM.	TOTAL	AIR CARR.	AT + COMM.	ITINERANT			AIRCRAFT OPERATIONS (000)			TOTAL OPS.	INST. OPS. (000)
	AIR CARR.	TAXI					GA	MIL	TOTAL	GA	MIL	LOCAL		
1983	0	1	1	1	2	5	7	11	11	11	18	18		
1984	1	1	3	3	2	5	7	11	11	11	18	18		
1985	1	1	3	3	2	5	7	11	11	11	18	18		
1986	1	1	2	2	0	5	5	11	11	11	16	16		
1987	1	2	4	4	3	5	8	11	11	11	19	19		
FORECAST														
1989	2	2	4	4	3	5	8	11	11	11	20	20		
1990	2	2	4	4	3	5	9	12	12	12	20	20		
1991	2	2	4	4	4	5	9	12	12	12	20	20		
1992	2	3	4	4	4	5	9	12	12	12	21	21		
1993	2	3	4	4	4	5	9	12	12	12	21	21		
1994	2	3	5	5	4	5	9	12	12	12	21	21		
1995	2	3	5	5	4	6	10	12	12	12	22	22		
2000	3	3	6	6	5	6	10	13	13	13	23	23		
2005	4	4	7	7	5	6	11	13	13	13	25	25		

COMMENTS:

(---ENPLANEMENTS (000)---)

YEAR ACTUAL	AIR CARR.		AIR TAXI COMM.	TOTAL	AIR CARR.	AT + COMM.	ITINERANT			AIRCRAFT OPERATIONS (000)			TOTAL OPS.	INST. OPS. (000)
	AIR CARR.	TAXI					GA	MIL	TOTAL	GA	MIL	LOCAL		
1983	0	1	1	1	1	11	12	3	3	15	15			
1984	0	1	0	0	1	11	12	3	3	15	15			
1985	0	1	1	1	3	6	9	9	9	18	18			
1986	0	0	0	0	0	6	6	9	9	15	15			
1987	0	0	0	0	1	4	5	6	6	11	11			
FORECAST														
1989	0	0	0	0	4	4	4	6	6	9	9			
1990	0	0	0	0	4	4	4	6	6	9	9			
1991	0	0	0	0	4	4	4	6	6	9	9			
1992	0	1	1	1	4	4	4	6	6	10	10			
1993	0	0	0	0	4	4	4	6	6	10	10			
1994	0	0	0	0	4	4	4	6	6	10	10			
1995	0	0	0	0	4	4	4	6	6	10	10			
2000	0	0	0	0	4	4	4	6	6	10	10			
2005	0	0	0	0	4	4	4	7	7	11	11			

COMMENTS:

REGION-STATE: AGL-ND
 CITY: FARGO

LOCID: FAR
 AIRPORT: HECTOR FIELD

FAA TOWER
 FAA TOWER

BASED AIRCRAFT: 86

(---ENPLANEMENTS (000)---)

YEAR	AIR CARR.		AIR TAXI	COMM.	TOTAL	AIR CARR.	AT + COMM.		AIRCRAFT OPERATIONS (000)			TOTAL OPS.	INST. OPS. (000)	
	AIR CARR.	TAXI					AIR CARR.	COMM.	GA	MIL	TOTAL			GA
1983	150	2	0	0	152	9	3	33	6	51	25	30	81	56
1984	152	0	0	0	152	8	4	33	6	52	29	33	85	58
1985	185	1	0	0	186	8	6	33	6	54	33	37	91	59
1986	216	0	0	0	217	9	8	35	6	59	31	36	94	61
1987	227	0	0	6	233	7	9	35	6	56	29	32	88	63
FORECAST														
1989	231	1	0	6	238	6	9	34	6	55	24	28	83	65
1990	232	1	0	7	240	7	9	34	6	56	25	29	84	66
1991	234	1	0	7	242	7	10	35	6	57	25	29	86	68
1992	236	1	0	8	244	7	10	35	6	58	26	30	87	69
1993	238	1	0	8	247	8	10	36	6	59	26	30	89	71
1994	239	1	0	9	249	8	10	36	6	60	27	30	91	72
1995	241	1	0	9	251	8	10	37	6	61	27	31	92	74
2000	250	1	0	12	262	9	11	39	6	65	30	33	99	81
2005	258	1	0	14	273	11	12	42	6	70	32	36	106	88

COMMENTS:

REGION-STATE: AGL-ND
 CITY: GRAND FORKS

LOCID: CFK
 AIRPORT: GRAND FORKS INTL

FAA TOWER
 FAA TOWER

BASED AIRCRAFT: 118

(---ENPLANEMENTS (000)---)

YEAR	AIR CARR.		AIR TAXI	COMM.	TOTAL	AIR CARR.	AT + COMM.		AIRCRAFT OPERATIONS (000)			TOTAL OPS.	INST. OPS. (000)	
	AIR CARR.	TAXI					AIR CARR.	COMM.	GA	MIL	TOTAL			GA
1983	77	1	0	1	79	6	1	20	0	28	163	163	191	21
1984	76	1	0	1	78	6	3	20	0	30	169	169	199	21
1985	82	1	0	2	85	5	5	42	0	53	155	155	208	22
1986	82	0	0	1	83	5	4	48	0	57	157	157	214	20
1987	84	0	0	7	91	3	5	55	1	64	155	156	220	22
FORECAST														
1989	91	0	0	8	100	3	6	69	1	79	151	151	229	25
1990	95	0	0	8	104	3	6	70	1	79	154	154	233	26
1991	99	0	0	9	108	4	6	70	1	80	157	157	237	26
1992	103	0	0	9	112	4	6	70	1	81	160	160	241	27
1993	107	0	0	10	117	4	6	71	1	81	163	163	245	28
1994	111	0	0	10	121	4	6	71	1	82	166	166	248	29
1995	114	0	0	11	125	4	7	71	1	83	169	169	252	29
2000	137	0	0	13	151	5	7	73	1	86	185	185	271	33
2005	160	0	0	15	176	5	8	75	1	89	200	200	289	36

COMMENTS:

REGION-STATE: AGL-ND CITY: JAMESTOWN		LOCID: JMS AIRPORT: JAMESTOWN MUNI		NONTOWERED		BASED AIRCRAFT: 42				
(-ENPLANEMENTS (000)-)		AIRCRAFT OPERATIONS (000)		LOCAL		TOTAL OPS.				
YEAR	AIR CARR.	AIR TAXI	COMM.	TOTAL	AIR CARR.	AT + COMM.	GA	MIL	TOTAL	INST. OPS. (000)
ACTUAL										
1983	0	0	3	3	0	0	5	11	11	16
1984	0	0	4	4	0	0	5	11	11	16
1985	0	0	4	4	0	0	3	29	29	33
1986	0	0	3	3	0	0	3	29	29	32
1987	0	0	4	4	0	0	3	29	29	35
FORECAST										
1989	0	0	4	4	4	4	3	29	29	36
1990	0	0	4	4	4	4	4	30	30	37
1991	0	0	4	4	4	4	4	30	30	38
1992	0	0	4	4	4	4	4	30	30	38
1993	0	0	4	4	4	4	4	30	30	39
1994	0	0	4	4	4	4	4	31	31	39
1995	0	0	4	4	4	4	5	31	31	40
2000	0	0	5	5	5	5	6	33	33	43
2005	0	0	5	5	6	6	7	34	34	47
COMMENTS:										

REGION-STATE: AGL-ND CITY: MINOT		LOCID: MOT AIRPORT: MINOT INTL		FAA TOWER		BASED AIRCRAFT: 97				
(-ENPLANEMENTS (000)-)		AIRCRAFT OPERATIONS (000)		LOCAL		TOTAL OPS.				
YEAR	AIR CARR.	AIR TAXI	COMM.	TOTAL	AIR CARR.	AT + COMM.	GA	MIL	TOTAL	INST. OPS. (000)
ACTUAL										
1983	56	0	3	56	3	1	21	0	25	46
1984	55	0	4	55	4	1	20	0	26	8
1985	64	2	4	66	4	2	20	0	26	8
1986	70	0	3	70	3	3	20	0	26	9
1987	80	0	3	80	3	3	18	0	24	9
FORECAST										
1989	82	0	3	82	3	3	16	0	23	10
1990	83	0	3	83	3	3	17	0	23	10
1991	84	0	4	85	4	4	17	0	24	10
1992	85	0	3	86	3	4	17	0	25	10
1993	87	0	4	87	4	4	18	0	25	11
1994	88	0	4	88	4	4	18	0	26	11
1995	89	0	4	89	4	4	18	0	26	11
2000	95	1	4	95	4	4	20	0	29	13
2005	101	1	5	101	5	4	22	0	32	14
COMMENTS:										

REGION-STATE: AGL-ND WILLISTON
 CITY: WILLISTON
 LOCID: ISN SLOULIN FLD INTL
 AIRPORT: SLOULIN FLD INTL
 NONTOWERED
 BASED AIRCRAFT: 78

YEAR	ENPLANEMENTS (000)			AIR CARR.	AIR TAXI	COMM.	TOTAL	AIRCRAFT OPERATIONS (000)			TOTAL OPS.	INST. OPS. (000)
	AIR CARR.	AIR TAXI	COMM.					AT + COMM.	GA	MIL		
1983	1	8	9	3	25	28	9	9	37			
1984	1	11	12	3	25	28	9	9	37			
1985	0	18	9	5	15	20	29	29	49			
1986	0	5	6	1	15	16	29	29	45			
1987	0	5	6	5	15	20	29	29	49			
FORECAST												
1989	0	7	7	6	15	21	30	30	51			
1990	0	7	8	7	15	22	30	30	52			
1991	0	8	8	7	15	22	31	31	53			
1992	0	8	9	8	16	23	31	31	54			
1993	0	9	10	8	16	24	31	31	55			
1994	0	10	10	9	16	24	32	32	56			
1995	0	10	11	9	16	25	32	32	57			
2000	1	14	14	12	17	29	34	34	62			
2005	1	17	18	14	18	32	35	35	67			

COMMENTS:

REGION-STATE: AGL-OH AKRON
 CITY: AKRON
 LOCID: CAK FAA TOWER
 AIRPORT: AKRON-CANTON REGIONAL
 BASED AIRCRAFT: 182

YEAR	ENPLANEMENTS (000)			AIR CARR.	AIR TAXI	COMM.	TOTAL	AIRCRAFT OPERATIONS (000)			TOTAL OPS.	INST. OPS. (000)
	AIR CARR.	AIR TAXI	COMM.					AT + COMM.	GA	MIL		
1983	89	1	55	6	12	18	145	49	6	73	38	111
1984	100	1	61	5	13	18	162	52	5	74	34	108
1985	134	1	62	6	11	18	196	56	5	77	40	118
1986	167	1	61	8	9	19	229	54	5	77	38	115
1987	304	1	64	11	11	19	369	61	6	90	48	138
FORECAST												
1989	306	2	70	10	18	18	377	63	7	97	52	149
1990	307	2	73	11	18	18	381	64	7	100	52	152
1991	308	2	76	11	18	18	385	66	7	102	53	155
1992	309	2	79	11	18	18	389	68	7	104	54	158
1993	310	2	82	12	19	19	393	69	7	106	55	161
1994	311	2	85	12	19	19	398	71	7	108	56	164
1995	312	2	89	12	19	19	402	72	7	111	57	167
2000	316	2	107	13	21	21	426	78	7	118	61	179
2005	321	3	126	13	22	22	450	83	7	124	66	190

COMMENTS:

REGION-STATE: AGL-OH
 CITY: AKRON
 LOCID: AKR
 AIRPORT: AKRON FULTON INTERNATIONAL
 CLOSED TEMPORARILY
 BASED AIRCRAFT: 74

YEAR	ENPLANEMENTS (000)			AIR CARR.	TAXI	COMM.	TOTAL	AIR CARR.	AT + COMM.	AIRCRAFT OPERATIONS (000)			TOTAL OPS.	INST. OPS. (000)
	AIR CARR.	AIR TAXI	COMM.							GA	MIL	TOTAL		
ACTUAL														
1983	0	2	0	2	0	0	2	0	0	34	0	28	28	62
1984	0	1	1	1	2	0	1	2	0	38	0	32	32	72
1985	0	1	1	1	2	0	1	2	0	38	0	32	32	72
1986	0	0	0	0	2	0	0	2	0	38	0	32	32	72
1987	0	0	0	0	1	0	0	1	1	27	1	20	20	49
FORECAST														
1989	0	0	0	0	1	0	0	1	1	28	0	21	21	50
1990	0	0	0	0	1	0	0	1	1	29	0	21	21	51
1991	0	0	0	0	1	0	0	1	1	29	0	22	22	52
1992	0	0	0	0	1	0	0	1	1	30	0	22	22	53
1993	0	0	0	0	1	0	0	1	1	31	0	22	22	54
1994	0	0	0	0	1	0	0	1	1	31	0	22	22	55
1995	0	0	0	0	1	0	0	1	1	32	0	23	23	57
2000	0	0	0	0	1	0	0	1	1	36	0	25	25	63
2005	0	0	0	0	2	0	0	2	2	40	0	27	27	68

COMMENTS: ATCT TEMPORARILY CLOSED. RELIEVER FOR CAK.

REGION-STATE: AGL-OH
 CITY: CINCINNATI
 LOCID: LUK
 AIRPORT: CINCINNATI MUNI AIRPORT LUNKEN FIELD
 CLOSED TEMPORARILY
 BASED AIRCRAFT: 243

YEAR	ENPLANEMENTS (000)			AIR CARR.	TAXI	COMM.	TOTAL	AIR CARR.	AT + COMM.	AIRCRAFT OPERATIONS (000)			TOTAL OPS.	INST. OPS. (000)
	AIR CARR.	AIR TAXI	COMM.							GA	MIL	TOTAL		
ACTUAL														
1983	0	0	0	0	2	0	0	2	0	75	0	58	58	137
1984	0	1	1	1	3	0	2	3	0	75	0	69	69	149
1985	0	1	1	1	5	0	1	5	0	81	0	82	82	168
1986	0	2	2	2	4	0	2	4	0	72	0	78	78	155
1987	0	0	0	0	5	0	0	5	0	81	0	91	91	178
FORECAST														
1989	0	0	0	0	6	0	0	6	0	81	0	91	91	180
1990	0	0	0	0	6	0	0	6	0	83	0	92	92	182
1991	0	0	0	0	6	0	0	6	0	84	0	92	92	183
1992	0	0	0	0	7	0	0	7	0	85	0	92	92	185
1993	0	0	0	0	7	0	0	7	0	86	0	93	93	186
1994	0	0	0	0	7	0	0	7	0	87	0	93	93	188
1995	0	0	0	0	7	0	0	7	0	88	0	93	93	189
2000	1	1	1	1	9	0	1	9	0	92	0	95	95	196
2005	1	1	1	1	10	0	1	10	0	96	0	96	96	204

COMMENTS: RELIEVER FOR CVG.

REGION-STATE: AGL-OH CLEVELAND
 CITY: CLEVELAND

LOCID: CGF FAA CONTRACT TOWER NON ATA
 AIRPORT: CUYAHOGA COUNTY

BASED AIRCRAFT: 174

(---ENPLANEMENTS (000)---)

YEAR ACTUAL	AIR CARR.	AIR TAXI	COMM.	TOTAL	AIR CARR.	AT + COMM.	AIRCRAFT OPERATIONS (000)			TOTAL OPS.	INST. OPS. (000)	
							GA	MIL	TOTAL			
1983	0	0	0	0	1	0	36	0	28	28	65	15
1984	0	0	0	0	1	0	58	0	38	38	97	20
1985	0	0	0	0	1	0	62	0	40	40	103	19
1986	0	0	0	0	1	0	53	0	38	38	92	22
1987	1	1	1	1	1	0	51	0	39	39	91	22
1989	1	1	1	1	1	0	52	0	54	40	94	22
1990	1	2	2	2	1	0	54	0	41	41	96	22
1991	2	2	2	2	1	0	56	0	41	41	99	23
1992	2	2	2	2	1	0	58	0	42	42	102	23
1993	2	2	2	2	1	0	60	0	43	43	105	23
1994	2	2	2	2	1	0	60	0	44	44	107	24
1995	2	2	2	2	1	0	62	0	44	44	107	24
2000	3	3	3	3	2	0	65	0	48	48	115	25
2005	3	3	3	3	2	0	68	0	52	52	122	27

COMMENTS: RELIEVER FOR CLE.

REGION-STATE: AGL-OH CLEVELAND
 CITY: CLEVELAND

LOCID: BKL FAA TOWER
 AIRPORT: BURKE LAKEFRONT

BASED AIRCRAFT: 68

(---ENPLANEMENTS (000)---)

YEAR ACTUAL	AIR CARR.	AIR TAXI	COMM.	TOTAL	AIR CARR.	AT + COMM.	AIRCRAFT OPERATIONS (000)			TOTAL OPS.	INST. OPS. (000)	
							GA	MIL	TOTAL			
1983	10	0	22	32	3	5	31	1	22	23	63	20
1984	1	1	17	19	2	8	32	1	26	26	69	23
1985	0	1	5	6	2	4	32	0	28	28	67	19
1986	0	1	16	16	3	3	29	0	23	23	58	19
1987	0	0	14	14	3	4	38	0	37	37	83	22
1989	1	1	15	16	19	19	39	0	28	28	88	35
1990	1	1	16	17	20	20	40	0	29	29	89	35
1991	1	1	17	18	20	20	40	0	29	29	91	36
1992	1	1	18	19	20	20	41	0	30	30	92	37
1993	1	1	19	20	21	21	42	0	30	30	94	38
1994	1	1	20	21	21	21	42	0	31	31	95	39
1995	1	1	21	22	21	21	43	0	31	31	97	39
2000	1	1	28	29	23	23	47	0	34	34	104	43
2005	2	2	34	36	25	25	50	0	36	36	112	47

COMMENTS:

REGION-STATE: AGL-OH
CITY: CLEVELAND

LOCID: CLE
AIRPORT: CLEVELAND-HOPKINS INTL

FAA TOWER
BASED AIRCRAFT: 145

(---ENPLANEMENTS (000)---)

(---ITINERANT---AIRCRAFT OPERATIONS (000)---LOCAL---)

YEAR	AIR CARR.	AIR TAXI	COMM.	TOTAL	AIR CARR.	AT + COMM.	GA	MIL	TOTAL	GA	MIL	TOTAL	TOTAL OPS.	INST. OPS. (000)
1983	2582	1	162	2745	106	40	57	2	204	7	0	7	211	314
1984	2716	1	160	2876	144	25	60	2	231	10	0	10	241	344
1985	3074	1	117	3192	135	20	55	6	216	10	0	10	227	332
1986	3164	1	143	3308	141	24	50	8	223	7	0	7	230	336
1987	3120	2	136	3257	143	23	53	4	222	4	0	4	226	339
FORECAST														
1989	3362	2	149	3514	140	58	46	4	248	2	0	2	251	375
1990	3466	3	157	3625	143	59	45	4	251	2	0	2	254	381
1991	3580	3	163	3747	146	60	45	4	255	2	0	2	257	387
1992	3694	4	172	3870	149	61	44	4	258	2	0	2	260	393
1993	3809	5	180	3994	152	61	44	4	261	2	0	2	263	398
1994	3923	6	189	4118	155	62	44	4	264	2	0	2	266	404
1995	4037	7	199	4243	158	63	43	4	267	2	0	2	269	410
2000	4618	17	253	4887	165	69	36	4	274	1	0	1	275	440
2005	5198	26	308	5532	175	75	30	4	284	1	0	1	285	470

COMMENTS:

REGION-STATE: AGL-OH
CITY: COLUMBUS

LOCID: CMH
AIRPORT: PORT COLUMBUS INTL

FAA TOWER
BASED AIRCRAFT: 130

(---ENPLANEMENTS (000)---)

(---ITINERANT---AIRCRAFT OPERATIONS (000)---LOCAL---)

YEAR	AIR CARR.	AIR TAXI	COMM.	TOTAL	AIR CARR.	AT + COMM.	GA	MIL	TOTAL	GA	MIL	TOTAL	TOTAL OPS.	INST. OPS. (000)
1983	1374	1	85	1461	50	56	83	2	192	35	4	39	231	296
1984	1509	1	80	1590	51	58	83	2	194	37	2	39	233	312
1985	1554	1	71	1625	54	42	84	2	182	40	2	42	224	305
1986	1559	18	66	1643	57	45	82	2	186	50	1	51	237	315
1987	1689	1	94	1784	58	46	85	2	191	41	1	42	233	337
FORECAST														
1989	2201	1	121	2324	71	46	81	2	200	39	1	40	240	350
1990	2659	1	134	2795	81	48	79	2	209	36	1	37	246	361
1991	3116	2	148	3266	90	49	77	2	218	32	1	33	251	371
1992	3573	2	162	3736	100	51	75	2	227	29	1	30	257	382
1993	4030	2	175	4207	110	52	73	2	237	26	1	26	263	392
1994	4488	2	189	4678	119	54	71	2	246	22	1	23	269	403
1995	4945	2	202	5149	129	55	69	2	255	19	1	20	275	414
2000	6981	2	271	7253	177	61	60	2	299	5	1	6	305	466
2005	9016	2	339	9357	225	67	50	2	343	2	1	3	346	519

COMMENTS: ASSUMES A HUBBING OPERATION WILL START DURING THE FORECAST PERIOD.

REGION-STATE: AGL-OH PRIVATE
 CITY: COLUMBUS AIRPORT: BOLTON FLD BASED AIRCRAFT: 90

YEAR ACTUAL	(-ENPLANEMENTS (000)-----)			AIRCRAFT OPERATIONS (000)-----			LOCAL-----			INST. OPS. (000)
	AIR CARR.	AIR TAXI	COMM.	TOTAL	AIR CARR.	AT + COMM.	GA	MIL	TOTAL	
1983	0	0	0	0	5	20	31	1	32	57
1984	0	0	0	0	0	24	31	1	32	57
1985	0	0	0	0	0	21	23	1	23	46
1986	0	0	0	0	0	21	23	1	23	46
1987	0	0	0	0	1	32	41	2	41	76
FORECAST										
1989	0	0	0	0	1	34	43	2	43	81
1990	0	0	0	0	1	35	44	2	44	83
1991	0	0	0	0	1	36	45	2	45	85
1992	0	0	0	0	1	37	47	2	47	87
1993	0	0	0	0	1	38	48	2	48	90
1994	0	0	0	0	1	39	49	2	49	92
1995	0	0	0	0	1	40	50	2	50	94
2000	0	0	0	0	1	46	56	2	56	105
2005	0	0	0	0	2	51	62	2	62	116

COMMENTS: NON-FEDERAL TOWER. RELIEVER FOR GMH.

REGION-STATE: AGL-OH FAA TOWER
 CITY: COLUMBUS AIRPORT: OHIO STATE UNIVERSITY BASED AIRCRAFT: 239

YEAR ACTUAL	(-ENPLANEMENTS (000)-----)			AIRCRAFT OPERATIONS (000)-----			LOCAL-----			INST. OPS. (000)
	AIR CARR.	AIR TAXI	COMM.	TOTAL	AIR CARR.	AT + COMM.	GA	MIL	TOTAL	
1983	0	1	0	1	0	68	78	6	87	21
1984	0	0	0	0	0	62	63	5	68	23
1985	0	0	0	0	0	66	81	9	89	24
1986	0	1	0	1	0	63	80	6	86	25
1987	0	1	0	1	0	66	78	8	86	26
FORECAST										
1989	1	1	0	2	0	67	66	7	72	25
1990	1	1	0	2	0	68	68	6	74	26
1991	1	1	0	2	0	70	69	6	75	26
1992	1	1	0	2	0	71	71	6	77	27
1993	1	1	0	2	0	73	72	6	78	28
1994	1	1	0	2	0	74	74	6	80	28
1995	1	1	0	2	0	76	75	6	81	29
2000	2	2	0	4	0	82	83	7	88	31
2005	2	2	0	4	0	87	90	7	96	34

COMMENTS: RELIEVER FOR GMH.

REGION-STATE: AGL-OH COLUMBUS LOCID: LCK NONTOWERED BASED AIRCRAFT: 18
 CITY: AIRPORT: RICKENBACKER

YEAR	(-ENPLANEMENTS (000)-----)			(-ITINERANT-----)			(-AIRCRAFT OPERATIONS (000)-----)			(-LOCAL-----)			INST. OPS. (000)
	AIR CARR.	AIR TAXI	COMM.	TOTAL	AIR CARR.	GA	MIL	TOTAL	GA	MIL	TOTAL	TOTAL OPS.	
1984	0	0	0	0	9	5	28	42				42	
1985					13	5	28	46				46	
1986					15	5	28	48				48	
1987					17	5	28	51				51	
FORECAST					19	5	28	53				53	
1989					19	6	28	53				53	
1990					19	6	28	53				53	
1991					19	6	28	53				53	
1992					19	6	28	53				53	
1993					19	6	28	53				53	
1994					19	6	28	53				53	
1995					19	6	28	53				53	
1996					19	6	28	53				53	
2001					19	6	28	54				54	

COMMENTS: RELIEVER FOR CMH. (AIR CARGO SERVICE PER AMP/PART 150 STUDY 11/88.)

REGION-STATE: AGL-OH DAYTON LOCID: DAY FAA TOWER BASED AIRCRAFT: 95
 CITY: AIRPORT: JAMES M COX DAYTON INTERNATIONAL

YEAR	(-ENPLANEMENTS (000)-----)			(-ITINERANT-----)			(-AIRCRAFT OPERATIONS (000)-----)			(-LOCAL-----)			INST. OPS. (000)
	AIR CARR.	AIR TAXI	COMM.	TOTAL	AIR CARR.	GA	MIL	TOTAL	GA	MIL	TOTAL	TOTAL OPS.	
1983	1097	0	43	1141	52	35	1	131	12	1	13	144	269
1984	1385	1	64	1450	85	24	1	155	10	0	11	165	303
1985	1676	0	70	1747	87	24	0	153	9	0	10	163	302
1986	2070	1	54	2125	94	45	0	184	6	0	6	190	331
1987	2147	1	188	2336	102	48	0	193	8	0	8	201	361
FORECAST													
1989	2240	1	224	2466	114	65	0	217	5	0	5	222	393
1990	2358	1	242	2601	117	66	0	222	5	0	5	227	398
1991	2475	1	260	2737	119	67	0	224	5	0	5	229	402
1992	2593	1	278	2872	121	68	0	227	5	0	5	232	407
1993	2710	1	296	3007	123	69	0	230	5	0	5	234	411
1994	2828	2	313	3143	124	70	0	232	5	0	5	237	416
1995	2945	2	331	3278	126	71	0	235	5	0	5	240	420
2000	3332	3	420	3755	134	75	0	248	4	0	4	253	442
2005	3719	4	509	4233	143	80	0	261	4	0	4	265	465

COMMENTS:

REGION-STATE: AGL-OH		AGL-OH		LOCID: GQQ		NONTOWERED		BASED AIRCRAFT: 32			
CITY: GALION		GALION		AIRPORT: GALION MUNI							
(---ENPLANEMENTS (000)---)		(---ENPLANEMENTS (000)---)		(---ITINERANT---)		(---AIRCRAFT OPERATIONS (000)---)		(---LOCAL---)			
YEAR	AIR CARR.	AIR TAXI	COMM.	TOTAL	AIR CARR.	AT + COMM.	GA	MIL	TOTAL	TOTAL OPS.	INST. OPS. (000)
ACTUAL											
1983	0	0	1	1	2	8	0	0	49	59	
1984	0	0	0	0	2	8	0	0	24	35	
1985	0	0	0	0	5	10	0	0	26	41	
1986	0	0	0	0	2	10	0	0	26	38	
1987	0	0	0	0	5	10	0	0	26	41	
FORECAST											
1989					6	10	0	0	27	43	
1990					6	11	0	0	27	43	
1991					6	11	0	0	27	44	
1992					6	11	0	0	27	44	
1993					6	11	0	0	27	44	
1994					6	11	0	0	28	45	
1995					7	11	0	0	28	45	
2000					7	12	0	0	30	49	
2005					8	12	0	0	31	52	
COMMENTS:											

REGION-STATE: AGL-OH		AGL-OH		LOCID: IG3		NONTOWERED		BASED AIRCRAFT: 57			
CITY: KENT		KENT		AIRPORT: ANDREW W PATON OF KENT STATE UNIV							
(---ENPLANEMENTS (000)---)		(---ENPLANEMENTS (000)---)		(---ITINERANT---)		(---AIRCRAFT OPERATIONS (000)---)		(---LOCAL---)			
YEAR	AIR CARR.	AIR TAXI	COMM.	TOTAL	AIR CARR.	AT + COMM.	GA	MIL	TOTAL	TOTAL OPS.	INST. OPS. (000)
ACTUAL											
1983	0	0	0	0	2	16	0	0	92	110	
1984	0	0	0	0	2	18	0	0	101	121	
1985	0	0	0	0	2	18	0	0	101	121	
1986	0	0	0	0	2	18	0	0	101	121	
1987	0	0	0	0	2	14	0	0	98	114	
FORECAST											
1989					2	19	0	0	106	127	
1990					2	19	0	0	107	128	
1991					2	19	0	0	107	129	
1992					2	19	0	0	109	130	
1993					2	19	0	0	110	132	
1994					2	20	0	0	111	133	
1995					2	20	0	0	112	134	
2000					3	21	0	0	118	142	
2005					4	22	0	0	123	149	
COMMENTS:											

REGION-STATE: AGL-OH LOCID: 22G NONTOWERED BASED AIRCRAFT: 70
 CITY: LORAIN/ELYRIA/ AIRPORT: LORAIN COUNTY REGIONAL

(---ENPLANEMENTS (000)---) (---AIRCRAFT OPERATIONS (000)---) (---LOCAL---) INST. OPS. (000)

YEAR	AIR CARR.	AIR TAXI	COMM.	TOTAL	AIR CARR.	AT + COMM.	GA	MIL	TOTAL	GA	MIL	TOTAL	TOTAL OPS.	INST. OPS. (000)
ACTUAL														
1983	0	0	0	0	0	7	27	1	35	36	1	37	71	
1984	0	0	0	0	0	7	27	1	35	37	1	37	72	
1985	0	0	0	0	0	7	27	1	35	37	1	37	72	
1986	0	0	0	0	0	7	27	1	35	37	1	37	72	
1987	0	0	0	0	0	5	25	1	31	40		40	71	
FORECAST														
1989	0	0	0	0	0	5	26	1	32	42		42	75	
1990	0	0	0	0	0	6	26	1	33	44		44	76	
1991	0	0	0	0	0	6	26	1	33	45		45	78	
1992	0	0	0	0	0	6	26	1	34	46		46	80	
1993	0	0	0	0	0	6	27	1	34	47		47	81	
1994	0	0	0	0	0	7	27	1	35	48		48	83	
1995	0	0	0	0	0	7	27	1	35	49		49	85	
2000	0	0	0	0	0	8	29	1	38	55		55	93	
2005	0	0	0	0	0	9	30	1	40	61		61	101	

COMMENTS: RELIEVER FOR CLE.

REGION-STATE: AGL-OH LOCID: MFD FAA TOWER BASED AIRCRAFT: 77
 CITY: MANSFIELD AIRPORT: MANSFIELD LAHM MUNI

(---ENPLANEMENTS (000)---) (---AIRCRAFT OPERATIONS (000)---) (---LOCAL---) INST. OPS. (000)

YEAR	AIR CARR.	AIR TAXI	COMM.	TOTAL	AIR CARR.	AT + COMM.	GA	MIL	TOTAL	GA	MIL	TOTAL	TOTAL OPS.	INST. OPS. (000)
ACTUAL														
1983	0	1	5	6	0	5	22	3	31	17	9	26	57	51
1984	0	0	6	6	0	4	21	3	29	20	6	27	55	61
1985	0	0	3	3	0	3	21	3	27	19	8	28	54	60
1986	0	1	1	2	0	2	20	3	24	19	9	27	52	61
1987	0	1	1	2	0	1	21	4	26	19	8	27	53	60
FORECAST														
1989	1	1	1	3	1	2	24	4	30	21	8	29	60	60
1990	1	1	1	3	1	2	25	4	31	21	8	29	60	62
1991	1	1	1	3	1	2	25	4	31	21	8	29	61	64
1992	1	1	1	3	1	2	25	4	32	21	8	29	61	66
1993	1	1	1	3	1	3	26	4	32	21	8	29	62	67
1994	1	1	1	3	1	3	26	4	33	21	8	29	62	69
1995	1	1	1	3	1	3	26	4	34	21	8	29	63	71
2000	1	1	1	3	1	4	28	4	36	21	8	29	66	79
2005	1	1	1	3	1	5	30	4	39	21	8	29	68	88

COMMENTS:

REGION-STATE: AGL-OH
CITY: TOLEDO

LOCID: TOL
AIRPORT: TOLEDO EXPRESS

FAA TOWER
BASED AIRCRAFT: 111

YEAR	(-ENPLANEMENTS (000)-)			AIR CARR.	AIR TAXI	COMM.	TOTAL	AIR CARR.	AT + COMM.	AIRCRAFT OPERATIONS (000)			TOTAL OPS.	INST. OPS. (000)	
	AIR CARR.	AIR TAXI	COMM.							GA	MIL	TOTAL			GA
1983	252	0	5	257	23	4	280	23	4	40	3	70	11	82	129
1984	284	1	3	288	19	3	310	19	3	41	4	68	13	115	135
1985	288	2	9	299	15	4	316	15	4	42	4	66	12	80	131
1986	279	1	19	299	14	8	322	14	8	45	4	72	22	96	139
1987	260	1	35	296	12	10	318	12	10	49	4	75	37	114	147
FORECAST															
1989	267	1	38	307	13	13	333	13	13	48	4	78	32	113	158
1990	271	1	40	312	18	13	333	18	13	49	4	84	32	119	165
1991	274	1	42	317	19	13	336	19	13	49	4	86	33	121	168
1992	278	1	43	323	20	13	342	20	13	50	4	87	33	123	171
1993	281	1	45	328	20	14	343	20	14	51	4	89	34	126	174
1994	285	1	46	333	21	14	354	21	14	52	4	91	34	128	177
1995	289	1	48	338	22	14	364	22	14	52	4	92	35	130	180
2000	307	1	56	364	26	14	390	26	14	56	4	101	37	141	194
2005	325	2	64	390	30	15	409	30	15	60	4	109	40	152	209

COMMENTS: CARGO HUB ACTIVITY EXPECTED TO TRANSFER TO THIS AIRPORT IN 1990.

REGION-STATE: AGL-OH
CITY: YOUNGSTOWN

LOCID: YNG
AIRPORT: YOUNGSTOWN MUNI

FAA TOWER
BASED AIRCRAFT: 67

YEAR	(-ENPLANEMENTS (000)-)			AIR CARR.	AIR TAXI	COMM.	TOTAL	AIR CARR.	AT + COMM.	AIRCRAFT OPERATIONS (000)			TOTAL OPS.	INST. OPS. (000)	
	AIR CARR.	AIR TAXI	COMM.							GA	MIL	TOTAL			GA
1983	24	0	33	57	2	8	63	2	8	49	5	65	47	119	99
1984	20	1	38	59	3	10	66	3	10	41	4	58	36	100	104
1985	21	1	42	65	3	11	70	3	11	42	4	60	35	101	107
1986	21	0	49	70	3	13	76	3	13	39	5	59	37	104	104
1987	15	1	43	58	2	9	63	2	9	46	6	63	44	119	110
FORECAST															
1989	14	1	48	63	2	9	70	2	9	46	5	62	40	111	103
1990	14	1	50	66	2	9	73	2	9	47	5	63	41	113	106
1991	14	1	51	67	2	10	75	2	10	48	5	65	42	116	110
1992	14	1	52	67	2	10	75	2	10	49	5	67	42	118	113
1993	14	1	53	68	2	11	77	2	11	50	5	68	43	120	117
1994	14	1	54	69	2	11	80	2	11	51	5	70	43	123	120
1995	14	1	55	70	2	12	82	2	12	52	5	72	44	125	123
2000	13	2	61	75	2	14	87	2	14	56	5	77	47	134	140
2005	13	2	66	80	2	16	90	2	16	60	5	83	50	143	157

COMMENTS:

REGION-STATE: AGL-SD ABERDEEN
 CITY: ABERDEEN
 LOCID: ABR NONTOWERED
 AIRPORT: ABERDEEN REGIONAL
 BASED AIRCRAFT: 79

YEAR	(-ENPLANEMENTS (000)-----)				AIRCRAFT OPERATIONS (000)-----				TOTAL OPS.	INST. OPS. (000)		
	AIR CARR.	AIR TAXI	COMM.	TOTAL	AIR CARR.	AT + COMM.	GA	MIL TOTAL				
ACTUAL												
1983	24	0	0	24	2	7	33	0	42	22	22	65
1984	22	1	3	26	2	7	33	0	43	22	22	65
1985		0	24	24		12	33	0	45	22	22	67
1986		0	29	29		7	33	0	40	22	22	62
1987	0	0	26	26		12	33	0	45	22	22	67
FORECAST												
1989		0	27	27		13	34	0	47	23	23	70
1990		0	27	27		14	34	0	48	23	23	71
1991		0	28	28		14	35	0	49	23	23	72
1992		0	28	28		15	35	0	50	23	23	73
1993		0	28	28		15	35	0	50	23	23	73
1994		0	29	29		16	36	0	52	24	24	74
1995		0	29	29		17	36	0	53	24	24	77
2000	0	0	31	31		20	38	0	59	25	25	84
2005	0	0	33	33		24	40	0	64	26	26	90

COMMENTS:

REGION-STATE: AGL-SD BROOKINGS
 CITY: BROOKINGS
 LOCID: BKX NONTOWERED
 AIRPORT: BROOKINGS MUNI
 BASED AIRCRAFT: 36

YEAR	(-ENPLANEMENTS (000)-----)				AIRCRAFT OPERATIONS (000)-----				TOTAL OPS.	INST. OPS. (000)		
	AIR CARR.	AIR TAXI	COMM.	TOTAL	AIR CARR.	AT + COMM.	GA	MIL TOTAL				
ACTUAL												
1983	0	0	2	2		1	16	0	17	14	14	31
1984	0	0	3	3		1	16	0	17	14	14	31
1985		0	3	3		5	4	0	9	8	8	17
1986		0	3	3		2	4	0	6	8	8	14
1987		0	2	2		5	4	0	9	8	8	16
FORECAST												
1989		0	3	3		5	4	0	9	8	8	17
1990		0	3	3		5	4	0	9	8	8	17
1991		0	3	3		5	4	0	9	8	8	17
1992		0	3	3		5	4	0	9	8	8	17
1993		0	3	3		5	4	0	10	8	8	18
1994		0	3	3		5	4	0	10	8	8	18
1995		0	3	3		5	4	0	10	8	8	18
2000	0	0	4	4		6	4	0	11	9	9	19
2005	0	0	5	5		7	5	0	12	9	9	21

COMMENTS:

REGION-STATE: AGL-SD HURON		LOCID: HON		NONTOWERED		AIRPORT: HURON REGIONAL		BASED AIRCRAFT: 32		
CITY: HURON		HURON		HURON		HURON		HURON		
(---ENPLANEMENTS (000)---)										
YEAR	AIR CARR.	AIR TAXI	COMM.	TOTAL	AIR CARR.	AT + COMM.	GA	MIL	TOTAL	INST. OPS. (000)
ACTUAL										
1983	0	0	3	3	1	22	0	0	15	38
1984	0	0	3	3	1	22	0	0	15	38
1985	0	0	3	3	4	19	0	0	15	38
1986	0	0	3	3	1	19	0	0	15	35
1987	0	0	3	3	5	18	1	0	10	33
FORECAST										
1989	0	0	3	3	5	18	1	0	10	34
1990	0	0	3	3	5	18	1	0	10	35
1991	0	0	3	3	5	19	1	0	10	35
1992	0	0	3	3	6	19	1	0	10	35
1993	0	0	4	4	6	19	1	0	11	36
1994	0	0	4	4	6	19	1	0	11	36
1995	0	0	4	4	6	19	1	0	11	37
2000	0	0	4	4	7	20	1	0	11	40
2005	0	0	5	5	9	21	1	0	12	43
COMMENTS:										

REGION-STATE: AGL-SD MITCHELL		LOCID: MHE		NONTOWERED		AIRPORT: MITCHELL MUNI		BASED AIRCRAFT: 33		
CITY: MITCHELL		MITCHELL		MITCHELL		MITCHELL		MITCHELL		
(---ENPLANEMENTS (000)---)										
YEAR	AIR CARR.	AIR TAXI	COMM.	TOTAL	AIR CARR.	AT + COMM.	GA	MIL	TOTAL	INST. OPS. (000)
ACTUAL										
1983	0	0	1	1	0	21	0	0	20	41
1984	0	0	1	1	1	21	0	0	20	41
1985	0	0	1	1	2	4	0	0	7	13
1986	0	0	1	1	0	4	0	0	7	12
1987	0	0	1	1	2	4	0	0	7	13
FORECAST										
1989	0	0	1	1	2	4	0	0	8	14
1990	0	0	1	1	2	4	0	0	8	14
1991	0	0	1	1	2	4	0	0	8	14
1992	0	0	1	1	2	4	0	0	8	14
1993	0	0	1	1	2	4	0	0	8	14
1994	0	0	1	1	2	4	0	0	8	14
1995	0	0	1	1	2	4	0	0	8	15
2000	0	0	2	2	2	4	0	0	8	15
2005	0	0	2	2	3	5	0	0	9	16
COMMENTS:										

REGION-STATE: AGL-SD
 CITY: PIERRE

LOCID: PIR
 AIRPORT: PIERRE MUNI

NONTOWERED

BASED AIRCRAFT: 51

(---ENPLANEMENTS (000)---)

YEAR	AIR CARR.		AIR TAXI	COMM.	TOTAL	AIR CARR.	AT + COMM.	AIRCRAFT OPERATIONS (000)			TOTAL OPS.	INST. OPS. (000)		
	ACTUAL	FORECAST						GA	MIL	TOTAL			GA	MIL
1983	24	0	0	10	24	3	1	27	1	31	18	1	19	50
1984	9	1	1	11	20	3	1	27	1	31	18	1	19	50
1985	0	1	1	11	12	3	3	17	0	20	15	0	15	35
1986	0	1	1	10	11	3	1	17	0	18	15	0	15	33
1987	0	3	3	12	15	3	3	17	0	20	15	0	15	35
FORECAST														
1989		3	3	14	17	3	3	18	0	20	15	0	15	36
1990		3	3	15	18	3	3	18	0	21	16	0	16	36
1991		3	3	16	19	3	3	18	0	21	16	0	16	37
1992		3	3	17	20	3	3	18	0	21	16	0	16	37
1993		3	3	18	21	3	3	18	0	22	16	0	16	38
1994		3	3	19	22	3	3	18	0	22	16	0	16	38
1995		3	3	20	23	4	4	19	0	22	16	0	16	38
2000		4	4	24	28	4	4	20	0	24	17	0	17	41
2005		5	5	29	34	5	5	21	0	26	18	0	18	44

COMMENTS:

(---ENPLANEMENTS (000)---)

YEAR	AIR CARR.		AIR TAXI	COMM.	TOTAL	AIR CARR.	AT + COMM.	AIRCRAFT OPERATIONS (000)			TOTAL OPS.	INST. OPS. (000)		
	ACTUAL	FORECAST						GA	MIL	TOTAL			GA	MIL
1983	124	0	0	8	124	9	2	25	3	38	22	5	27	65
1984	112	0	0	7	120	8	5	25	3	41	17	4	21	20
1985	134	1	1	7	142	8	4	24	2	39	17	4	21	60
1986	155	0	0	5	160	8	5	19	3	34	16	4	19	54
1987	177	1	1	7	185	8	6	23	3	40	18	5	23	63
FORECAST														
1989	184	1	1	8	193	8	8	23	3	42	19	7	26	68
1990	188	1	1	8	197	8	8	23	3	43	20	7	27	70
1991	191	1	1	9	202	8	9	23	3	44	21	7	27	72
1992	195	1	1	9	206	8	9	24	3	45	21	7	28	73
1993	198	2	2	10	210	9	10	24	3	46	22	7	29	75
1994	202	2	2	10	214	9	10	25	3	47	23	7	29	76
1995	206	2	2	11	218	9	10	25	3	48	23	7	30	78
2000	223	3	3	13	239	9	12	28	3	53	27	7	33	86
2005	241	3	3	16	260	10	14	30	3	58	30	7	37	94

COMMENTS:

REGION-STATE: AGL-SD CITY: SIOUX FALLS		LOCID: FSD AIRPORT: JOE FOSS FIELD		FAA TOWER FIELD		BASED AIRCRAFT: 102				
(-ENPLANEMENTS (000)-)		AIRCRAFT OPERATIONS (000)		(-LOCAL-)		INST. OPS. (000)				
YEAR	AIR CARR.	AIR TAXI	COMM.	TOTAL	AIR CARR.	AT + COMM.	GA	MIL	TOTAL	TOTAL OPS.
ACTUAL										
1983	216	2	0	219	19	2	36	4	61	27
1984	191	5	6	203	15	6	36	4	61	26
1985	224	0	12	237	14	8	38	4	65	29
1986	232	1	20	253	14	9	35	5	63	25
1987	256	2	17	275	14	8	39	4	64	31
FORECAST										
1989	265	2	19	286	13	8	39	4	65	28
1990	270	2	20	292	13	9	39	4	67	29
1991	275	2	21	297	14	10	40	4	69	29
1992	279	2	22	303	14	11	41	4	71	29
1993	284	2	23	309	15	12	42	4	73	30
1994	289	2	24	314	15	13	42	4	75	30
1995	293	2	24	320	15	14	43	4	77	31
2000	317	3	29	349	16	18	46	4	86	32
2005	340	4	34	377	17	22	50	4	94	34
COMMENTS:										

REGION-STATE: AGL-SD CITY: WATERTOWN		LOCID: ATY AIRPORT: WATERTOWN MUNI		NONTOWERED MUNI		BASED AIRCRAFT: 45				
(-ENPLANEMENTS (000)-)		AIRCRAFT OPERATIONS (000)		(-LOCAL-)		INST. OPS. (000)				
YEAR	AIR CARR.	AIR TAXI	COMM.	TOTAL	AIR CARR.	AT + COMM.	GA	MIL	TOTAL	TOTAL OPS.
ACTUAL										
1983	8	0	0	8	3	3	24	0	30	20
1984	9	0	0	10	3	3	24	0	31	20
1985	0	0	11	11	6	6	13	0	20	20
1986	0	0	9	9	4	4	13	0	18	20
1987	0	0	7	7	12	12	13	0	26	20
FORECAST										
1989	0	0	8	8	13	13	14	0	27	21
1990	0	0	8	8	13	13	14	0	28	21
1991	0	0	8	9	14	14	14	0	28	21
1992	0	0	9	9	15	15	14	0	29	21
1993	0	0	9	9	15	15	14	0	30	21
1994	0	0	10	10	16	16	15	0	31	21
1995	0	0	10	10	16	16	15	0	31	22
2000	0	0	13	13	20	20	15	0	36	23
2005	0	0	15	15	23	23	16	0	40	24
COMMENTS:										

REGION-STATE: AGL-SD YANKTON LOCID: YKN NONTOWERED BASED AIRCRAFT: 25
 CITY: AIRPORT: CHAN GURNEY MUNI

YEAR	ENPLANEMENTS (000)			AIRCRAFT OPERATIONS (000)			LOCAL			TOTAL OPS.	INST. OPS. (000)
	AIR CARR.	AIR TAXI	COMM.	AIR CARR.	AIR TAXI	COMM.	GA	MIL	TOTAL		
1983	0	0	1	1	0	2	17	0	19	13	32
1984	0	0	2	2	0	2	17	0	19	13	32
1985	0	0	1	1	0	5	8	0	13	4	17
1986	1	1	1	2	0	3	8	0	11	4	15
1987	0	0	1	1	0	4	8	0	12	4	16
FORECAST											
1989	0	0	1	1	0	5	8	0	13	4	17
1990	0	0	1	1	0	5	8	0	13	4	17
1991	0	0	1	1	0	5	8	0	13	4	18
1992	0	0	1	1	0	5	9	0	14	4	18
1993	0	0	1	1	0	5	9	0	14	4	18
1994	0	0	1	1	0	5	9	0	14	4	18
1995	0	0	1	1	0	6	9	0	14	4	19
2000	0	0	1	1	0	7	9	0	16	5	21
2005	0	0	1	1	0	8	10	0	18	5	22

COMMENTS:

REGION-STATE: AGL-WI APPLETON LOCID: ATW FAA TOWER BASED AIRCRAFT: 92
 CITY: AIRPORT: OUTAGAMIE COUNTY

YEAR	ENPLANEMENTS (000)			AIRCRAFT OPERATIONS (000)			LOCAL			TOTAL OPS.	INST. OPS. (000)
	AIR CARR.	AIR TAXI	COMM.	AIR CARR.	AIR TAXI	COMM.	GA	MIL	TOTAL		
1983	53	0	53	53	0	0	22	0	27	13	41
1984	74	0	74	74	0	1	26	0	34	15	50
1985	97	1	98	98	0	2	27	0	38	13	52
1986	132	1	133	133	0	2	30	0	44	18	62
1987	149	1	149	149	0	2	37	0	51	27	78
FORECAST											
1989	155	1	156	156	0	3	38	0	53	19	73
1990	158	1	159	159	0	3	39	0	54	20	75
1991	161	1	162	162	0	3	40	0	56	21	77
1992	164	1	165	165	0	3	42	0	58	21	79
1993	167	1	168	168	0	3	43	0	59	22	82
1994	170	1	172	172	0	3	44	0	61	23	84
1995	173	1	175	175	0	3	45	0	62	23	86
2000	189	2	191	191	0	4	49	0	67	27	94
2005	204	3	207	207	0	4	53	0	72	30	102

COMMENTS:

REGION-STATE: AGL-WI ASHLAND
 CITY: ASHLAND
 LOCID: ASX NONTOWERED
 AIRPORT: JOHN F KENNEDY MEMORIAL
 BASED AIRCRAFT: 23

YEAR ACTUAL	(-ENPLANEMENTS (000)-----)			ITINERANT-----			AIRCRAFT OPERATIONS (000)-----			LOCAL-----			TOTAL OPS. (000)
	AIR CARR.	AIR TAXI	COMM.	AIR CARR.	AT + COMM.	GA	MIL	TOTAL	GA	MIL	TOTAL	TOTAL OPS.	
1983	33	0	0	5	2	10	0	12	5	0	5	17	
1984	30	0	0	4	1	5	0	6	5	0	5	11	
1985	32	0	0	5	1	5	0	6	5	0	5	11	
1986	33	0	0	4	1	5	0	6	5	0	5	11	
1987	34	0	0	4	1	5	0	6	6	0	6	12	
FORECAST													
1989	36	0	0	16	1	5	0	6	6	0	6	12	
1990	38	0	0	16	1	5	0	6	6	0	6	12	
1991	39	0	0	17	1	5	0	6	6	0	6	12	
1992	41	0	0	18	1	5	0	7	6	0	6	12	
1993	42	0	0	18	1	5	0	7	6	0	6	12	
1994	44	0	0	19	1	5	0	7	6	0	6	13	
1995	46	0	0	19	1	5	0	7	6	0	6	13	
2000	56	0	0	22	2	6	0	7	6	0	6	14	
2005	66	0	0	25	2	6	0	8	7	0	7	15	

COMMENTS:

REGION-STATE: AGL-WI EAU CLAIRE
 CITY: EAU CLAIRE
 LOCID: EAU NONTOWERED
 AIRPORT: EAU CLAIRE COUNTY
 BASED AIRCRAFT: 62

YEAR ACTUAL	(-ENPLANEMENTS (000)-----)			ITINERANT-----			AIRCRAFT OPERATIONS (000)-----			LOCAL-----			TOTAL OPS. (000)
	AIR CARR.	AIR TAXI	COMM.	AIR CARR.	AT + COMM.	GA	MIL	TOTAL	GA	MIL	TOTAL	TOTAL OPS.	
1983	33	0	0	5	1	7	0	13	21	0	21	35	
1984	30	0	0	4	1	29	0	38	13	0	13	51	
1985	32	0	0	5	10	29	0	44	13	0	13	57	
1986	33	0	0	4	4	29	0	37	13	0	13	50	
1987	34	0	0	4	15	29	0	44	13	0	13	57	
FORECAST													
1989	36	0	0	16	16	29	0	45	13	0	13	59	
1990	38	0	0	16	17	29	0	46	13	0	13	60	
1991	39	0	0	17	17	30	0	47	13	0	13	61	
1992	41	0	0	18	18	30	0	48	14	0	14	62	
1993	42	0	0	18	18	30	0	49	14	0	14	63	
1994	44	0	0	19	19	31	0	50	14	0	14	64	
1995	46	0	0	19	19	31	0	51	14	0	14	65	
2000	56	0	0	22	22	33	0	55	15	0	15	70	
2005	66	0	0	25	25	34	0	59	15	0	15	75	

COMMENTS:

REGION-STATE: AGL-WI
 CITY: GREEN BAY
 HF BASED AIRCRAFT: 110

LOCID: GRB FAA TOWER
 AIRPORT: AUSTQN\MQIU 12*

YEAR ACTUAL	ENPLANEMENTS (000)			AIRCRAFT OPERATIONS (000)			LOCAL			INST. OPS. (000)
	AIR CARR.	AIR TAXI	COMM.	TOTAL	AIR CARR.	AT + COMM.	GA	MIL	TOTAL	
1983	241	0	2	243	14	2	27	1	44	69
1984	172	0	9	181	13	7	27	2	49	75
1985	206	0	7	213	14	7	28	2	50	77
1986	224	0	29	254	23	5	30	1	58	87
1987	214	0	29	243	25	2	31	1	60	94
FORECAST										
1989	236	1	33	270	13	12	32	1	58	88
1990	246	1	35	282	14	12	32	1	60	90
1991	257	1	37	294	14	13	33	1	61	92
1992	267	1	39	307	14	13	34	1	62	94
1993	277	1	42	319	14	14	34	1	63	96
1994	287	1	44	332	14	14	35	1	64	98
1995	298	1	46	344	14	14	35	1	65	100
2000	349	1	56	406	15	16	37	1	70	109
2005	400	1	67	468	16	18	40	1	75	118

COMMENTS:

REGION-STATE: AGL-WI
 CITY: JANESVILLE

LOCID: JVL FAA TOWER
 AIRPORT: ROCK COUNTY

YEAR ACTUAL	ENPLANEMENTS (000)			AIRCRAFT OPERATIONS (000)			LOCAL			INST. OPS. (000)
	AIR CARR.	AIR TAXI	COMM.	TOTAL	AIR CARR.	AT + COMM.	GA	MIL	TOTAL	
1983	0	0	1	1	0	4	41	1	46	11
1984	0	0	1	1	0	5	41	2	47	12
1985	0	0	0	0	0	3	40	1	45	11
1986	0	0	0	0	0	1	38	1	40	9
1987	0	0	0	0	0	2	42	1	44	10
FORECAST										
1989	0	0	0	0	0	3	44	1	48	11
1990	0	0	0	0	0	3	45	1	49	12
1991	0	0	0	0	0	3	46	1	50	12
1992	0	0	0	0	0	3	47	1	51	12
1993	0	0	0	0	0	3	48	1	52	13
1994	0	0	0	0	0	3	49	1	53	13
1995	0	0	0	1	0	3	49	1	54	13
2000	0	0	0	1	0	4	52	1	57	15
2005	1	0	0	1	0	4	55	1	61	17

COMMENTS:

REGION-STATE: AGL-WI LOCID: EMW NONTOWERED BASED AIRCRAFT: 143
 CITY: KENOSHA AIRPORT: KENOSHA MUNI

YEAR ACTUAL	ENPLANEMENTS (000)			AIR CARR.	AIR TAXI	COMM.	TOTAL	AIRCRAFT OPERATIONS (000)			INST. OPS. (000)
	AIR CARR.	AIR TAXI	COMM.					ITINERANT	MIL	GA	
1983	0	0	0	7	34	41	51	1	52	93	
1984	1	1	1	6	34	40	46	1	47	87	
1985	0	0	0	7	32	39	47	1	47	86	
1986	2	2	2	7	32	39	47	1	47	86	
1987	1	1	1	10	40	52	58	2	58	110	
FORECAST											
1989	1	1	1	11	41	53	60	2	60	113	
1990	1	1	1	11	41	54	60	2	60	114	
1991	2	2	2	11	42	55	61	2	61	116	
1992	2	2	2	11	42	56	61	2	61	117	
1993	2	2	2	12	43	56	62	2	62	118	
1994	2	2	2	12	43	57	63	2	63	120	
1995	2	2	2	13	44	58	63	2	63	121	
2000	2	2	2	15	46	62	66	2	66	129	
2005	2	2	2	17	48	66	70	2	70	136	

COMMENTS: AIR TAXI OPERATIONS FOR FREIGHT ONLY.

REGION-STATE: AGL-WI LOCID: LSE FAA TOWER BASED AIRCRAFT: 95
 CITY: LA CROSSE AIRPORT: LA CROSSE MUNI

YEAR ACTUAL	ENPLANEMENTS (000)			AIR CARR.	AIR TAXI	COMM.	TOTAL	AIRCRAFT OPERATIONS (000)			INST. OPS. (000)
	AIR CARR.	AIR TAXI	COMM.					ITINERANT	MIL	GA	
1983	55	1	9	6	23	34	19	1	20	54	
1984	45	1	17	5	26	38	19	0	20	58	
1985	52	0	20	8	24	38	16	0	16	54	
1986	66	1	14	8	23	36	14	1	14	50	
1987	81	1	12	8	26	39	18	1	19	58	
FORECAST											
1989	82	1	14	1	29	39	22	1	22	62	
1990	83	1	14	1	30	40	22	1	23	63	
1991	84	1	15	1	31	41	23	1	24	65	
1992	84	1	16	1	31	42	24	1	24	67	
1993	85	1	17	1	32	43	25	1	25	68	
1994	86	1	18	1	33	44	25	1	26	70	
1995	87	1	19	1	34	45	26	1	27	72	
2000	91	1	25	1	37	50	31	1	32	82	
2005	94	2	30	1	41	55	37	1	37	92	

COMMENTS:

REGION-STATE: AGL-WI CITY: MADISON		LOCID: MSN AIRPORT: DANE COUNTY REGIONAL/TRUAX FIELD		FAA TOWER		BASED AIRCRAFT: 168								
(---ENPLANEMENTS (000)---)		(---ITINERANT---)		(---LOCAL---)		(---)								
YEAR	AIR CARR.	AIR TAXI	COMM.	TOTAL	AIR CARR.	AT + COMM.	GA	MIL	TOTAL	GA	MIL	TOTAL	TOTAL OPS.	INST. OPS. (000)
1983	295	1	51	346	22	3	61	7	93	48	8	57	150	118
1984	322	1	42	364	23	4	59	7	92	44	5	48	140	120
1985	386	0	21	408	29	4	56	8	96	47	8	54	151	128
1986	408	0	32	440	31	4	57	8	99	53	8	61	160	131
1987	393	1	36	430	28	2	59	7	96	48	6	54	150	135
FORECAST														
1989	404	1	38	443	15	16	57	8	96	47	6	53	149	140
1990	410	1	39	449	16	17	58	8	99	48	6	54	153	144
1991	416	1	40	456	16	18	60	8	101	49	6	55	156	148
1992	421	1	41	463	17	19	61	8	104	50	6	56	160	152
1993	427	1	42	469	18	20	62	8	107	50	6	57	164	157
1994	433	1	43	476	18	21	64	8	110	51	6	57	168	161
1995	438	1	43	483	19	21	65	8	113	52	6	58	171	165
2000	467	1	48	516	22	26	73	8	128	56	6	62	190	186
2005	496	1	53	550	25	30	80	8	143	60	6	66	209	208
COMMENTS:														

REGION-STATE: AGL-WI CITY: MANITOWOC		LOCID: MTW AIRPORT: MANITOWOC COUNTY		NONTOWERED		BASED AIRCRAFT: 30								
(---ENPLANEMENTS (000)---)		(---ITINERANT---)		(---LOCAL---)		(---)								
YEAR	AIR CARR.	AIR TAXI	COMM.	TOTAL	AIR CARR.	AT + COMM.	GA	MIL	TOTAL	GA	MIL	TOTAL	TOTAL OPS.	INST. OPS. (000)
1983	0	0	1	1	0	0	10	10	10	10	10	10	20	20
1984	0	0	1	1	0	0	10	10	10	10	10	10	20	20
1985	0	0	0	0	3	3	10	10	13	10	10	10	23	23
1986	0	0	0	0	0	0	10	10	10	10	10	10	20	20
1987	0	0	1	1	4	4	9	9	13	9	9	9	22	22
FORECAST														
1989	0	0	1	1	4	4	9	9	13	9	9	9	23	23
1990	0	0	1	1	4	4	9	9	14	9	9	9	23	23
1991	0	0	1	1	4	4	9	9	14	9	9	9	23	23
1992	0	0	1	1	5	5	10	10	14	10	10	10	24	24
1993	0	0	1	1	5	5	10	10	14	10	10	10	24	24
1994	0	0	1	1	5	5	10	10	14	10	10	10	24	24
1995	0	0	1	1	5	5	10	10	15	10	10	10	25	25
2000	0	0	1	1	6	6	10	10	16	10	10	10	26	26
2005	0	0	1	1	6	6	11	11	17	11	11	11	28	28
COMMENTS:														

REGION-STATE: AGL-WI CITY: MARSHFIELD		LOCID: MFI AIRPORT: MARSHFIELD MUNI		NONTOWERED AIRPORT: MARSHFIELD MUNI		BASED AIRCRAFT: 30								
(---ENPLANEMENTS (000)---)		(---ITINERANT---)		(---AIRCRAFT OPERATIONS (000)---)		(---LOCAL---)								
YEAR	AIR CARR.	AIR TAXI	COMM.	TOTAL	AIR CARR.	AT + COMM.	GA	MIL	TOTAL	GA	MIL	TOTAL	TOTAL OPS.	INST. OPS. (000)
1983	0	0	1	1	1	1	10	0	11	6	0	6	17	6
1984	0	0	1	1	1	1	10	0	11	5	0	5	16	5
1985	0	0	0	0	0	2	10	0	12	5	0	5	17	5
1986	0	0	0	0	0	1	10	0	11	5	0	5	16	5
1987	0	0	0	0	0	1	10	0	11	13	0	13	24	13
FORECAST														
1989	0	0	0	0	0	1	11	0	12	13	0	13	25	13
1990	0	0	0	0	0	1	11	0	12	13	0	13	25	13
1991	0	0	0	0	0	1	11	0	12	13	0	13	25	13
1992	0	0	0	0	0	1	11	0	12	13	0	13	25	13
1993	0	0	0	0	0	1	11	0	12	13	0	13	25	13
1994	0	0	0	0	0	1	11	0	12	13	0	13	26	13
1995	0	0	0	0	0	2	11	0	13	14	0	14	26	14
2000	0	0	0	0	0	2	12	0	14	14	0	14	28	14
2005	0	0	0	0	0	2	12	0	15	15	0	15	30	15
COMMENTS:														

REGION-STATE: AGL-WI CITY: MILWAUKEE		LOCID: MWC AIRPORT: LAWRENCE J TIMMERMAN		FAA TOWER AIRPORT: LAWRENCE J TIMMERMAN		BASED AIRCRAFT: 164								
(---ENPLANEMENTS (000)---)		(---ITINERANT---)		(---AIRCRAFT OPERATIONS (000)---)		(---LOCAL---)								
YEAR	AIR CARR.	AIR TAXI	COMM.	TOTAL	AIR CARR.	AT + COMM.	GA	MIL	TOTAL	GA	MIL	TOTAL	TOTAL OPS.	INST. OPS. (000)
1983	0	0	0	0	0	0	42	0	42	46	0	46	88	6
1984	0	0	0	0	0	0	42	0	42	42	0	42	85	7
1985	0	0	0	0	0	0	42	0	42	41	0	41	83	7
1986	0	0	0	0	0	0	45	0	45	53	0	53	99	8
1987	4	0	0	4	4	0	50	0	50	53	0	53	103	9
FORECAST														
1989	5	0	0	5	5	0	54	0	54	52	0	52	106	9
1990	5	0	0	5	5	0	54	0	54	52	0	52	107	9
1991	5	0	0	5	5	0	54	0	54	53	0	53	107	9
1992	5	0	0	5	5	0	55	0	55	53	0	53	108	10
1993	5	0	0	5	5	0	55	0	55	54	0	54	109	10
1994	5	0	0	5	5	0	56	0	56	54	0	54	110	10
1995	5	0	0	5	5	0	56	0	56	55	0	55	111	10
2000	5	0	0	5	5	0	58	0	58	57	0	57	116	11
2005	5	0	0	5	5	0	60	0	60	60	0	60	120	12
COMMENTS: RELIEVER FOR MKE.														

REGION-STATE: AGL-WI MILWAUKEE
 CITY: MILWAUKEE
 LOCID: MKE
 AIRPORT: GENERAL MITCHELL FIELD
 FAA TOWER
 BASED AIRCRAFT: 174

(---ENPLANEMENTS (000)---)

YEAR	AIR CARR.		AIR TAXI	COMM.	TOTAL	AIR CARR.	AT + COMM.	AIRCRAFT OPERATIONS (000)			TOTAL OPS.	INST. OPS. (000)
	GA	MIL						TOTAL	GA	MIL		
1983	1420	0	86	1506	79	13	56	10	1	10	162	178
1984	1155	6	125	1287	85	9	52	16	1	17	168	229
1985	1358	1	109	1468	83	14	62	17	1	18	184	239
1986	1550	1	107	1657	67	35	59	26	1	28	193	247
1987	1678	1	93	1772	54	38	64	28	1	29	190	256
FORECAST												
1989	2224	1	109	2334	62	39	62	21	1	22	190	274
1990	2441	1	116	2559	67	40	61	20	1	21	194	282
1991	2659	1	124	2784	72	40	60	20	1	20	199	289
1992	2876	2	132	3009	77	40	60	19	1	20	203	296
1993	3093	2	140	3235	82	41	59	18	1	19	207	304
1994	3310	2	148	3460	87	41	59	17	1	18	211	311
1995	3528	2	155	3685	92	41	58	17	1	18	215	318
2000	4614	2	168	4784	117	43	55	13	1	14	235	355
2005	5700	2	181	5883	142	45	52	10	1	11	255	392

COMMENTS: ASSUMES MILWAUKEE WILL BECOME A HUB AIRPORT. EXISTING 7L/25R RUNWAY WILL BE REPLACED BY A NEW LONGER RUNWAY; NO ANTICIPATED INCREASE IN IFR CAPACITY.

REGION-STATE: AGL-WI MOSINEE
 CITY: MOSINEE
 LOCID: CWA
 AIRPORT: CENTRAL WISCONSIN
 NONTOWERED
 BASED AIRCRAFT: 45

(---ENPLANEMENTS (000)---)

YEAR	AIR CARR.		AIR TAXI	COMM.	TOTAL	AIR CARR.	AT + COMM.	AIRCRAFT OPERATIONS (000)			TOTAL OPS.	INST. OPS. (000)
	GA	MIL						TOTAL	GA	MIL		
1983	85	0	21	107	9	2	7	14	1	15	33	33
1984	56	0	32	88	9	2	7	14	1	15	33	33
1985	57	0	38	95	5	11	7	14	1	14	38	38
1986	78	0	31	109	7	2	7	14	1	14	31	31
1987	83	0	31	114	7	16	7	14	1	14	38	38
FORECAST												
1989	89	0	35	124	18	18	7	14	1	14	40	40
1990	92	0	37	129	19	19	7	15	1	15	41	41
1991	95	0	40	135	19	19	7	15	1	15	42	42
1992	99	0	42	141	20	20	7	15	1	15	43	43
1993	103	0	45	148	21	21	7	15	1	15	44	44
1994	107	0	47	154	22	22	8	15	1	15	45	45
1995	112	0	49	161	22	22	8	15	1	15	46	46
2000	136	0	64	200	26	26	8	16	1	16	51	51
2005	160	0	78	238	30	30	8	17	1	17	57	57

COMMENTS: SEE WAUSAU IN OAG & AAS.

REGION-STATE: AGL-WI OSHKOSH
 CITY: OSHKOSH

LOCID: OSH FAA TOWER
 AIRPORT: WITTMAN FIELD

BASED AIRCRAFT: 157

(---ENPLANEMENTS (000)---) (---AIRCRAFT OPERATIONS (000)---) (---LOCAL---) INST. OPS. (000)

YEAR	AIR CARR.	AIR TAXI	COMM.	TOTAL	AIR CARR.	AT + COMM.	GA	MIL	TOTAL	GA	MIL	TOTAL	TOTAL OPS.	INST. OPS. (000)
ACTUAL	41	0	0	41	10	0	61	1	73	55	5	60	133	15
1983	32	0	0	32	8	0	74	1	74	40	3	43	117	13
1984	25	0	0	25	5	0	82	1	88	33	2	35	123	10
1985	23	0	1	24	4	0	90	1	96	31	2	33	129	10
1986	15	0	10	25	6	1	89	2	98	35	2	37	134	13
1987														
FORECAST														
1989	0	0	28	28	0	6	91	1	98	37	1	38	136	12
1990	0	0	29	29	0	6	93	1	99	40	1	41	140	13
1991	0	0	31	31	0	6	94	1	101	42	1	43	144	13
1992	0	0	32	32	0	6	95	1	103	44	1	46	148	14
1993	0	0	34	34	0	7	97	1	104	47	1	48	153	14
1994	0	0	35	36	0	7	98	1	106	49	1	51	157	15
1995	0	0	37	37	0	7	100	1	108	52	1	53	161	15
2000	0	0	44	45	0	9	105	1	114	62	1	64	178	18
2005	1	52	53	53	0	10	110	1	121	73	1	74	196	20

COMMENTS: SITE OF EXPERIMENTAL AIRCRAFT ASSOCIATION (EAA) FLY-IN.

REGION-STATE: AGL-WI RHINELANDER
 CITY: RHINELANDER

LOCID: RHI NONTOWERED
 AIRPORT: RHINELANDER-ONEIDA COUNTY

BASED AIRCRAFT: 32

(---ENPLANEMENTS (000)---) (---AIRCRAFT OPERATIONS (000)---) (---LOCAL---) INST. OPS. (000)

YEAR	AIR CARR.	AIR TAXI	COMM.	TOTAL	AIR CARR.	AT + COMM.	GA	MIL	TOTAL	GA	MIL	TOTAL	TOTAL OPS.	INST. OPS. (000)
ACTUAL	23	0	0	23	4	0	14	0	18	13	0	13	31	3
1983	17	0	3	21	4	0	14	0	18	13	0	13	31	3
1984	0	0	15	16	3	0	17	0	17	13	0	13	30	3
1985	11	0	9	19	1	0	14	0	16	13	0	13	28	3
1986	15	1	10	26	3	0	14	0	17	13	0	13	30	3
1987														
FORECAST														
1989	1	27	28	28	3	0	15	0	18	13	0	13	31	3
1990	1	28	29	29	3	0	15	0	18	13	0	13	31	3
1991	1	29	30	30	3	0	15	0	18	13	0	13	31	3
1992	1	30	32	32	3	0	15	0	18	13	0	13	32	3
1993	1	32	33	33	3	0	15	0	19	13	0	13	32	3
1994	1	33	34	34	4	0	15	0	19	13	0	13	32	3
1995	1	34	35	35	4	0	15	0	19	14	0	14	33	3
2000	2	39	41	41	4	0	16	0	21	14	0	14	35	3
2005	2	45	47	47	5	0	17	0	22	15	0	15	37	3

COMMENTS:

REGION-STATE: AGL-WI RICE LAKE LOCID: RIE NONTOWERED BASED AIRCRAFT: 23
 CITY: RICE LAKE MUNICIPAL AIRPORT: RICE LAKE MUNICIPAL

YEAR	---ENPLANEMENTS (000)---			AIRCRAFT OPERATIONS (000)			AIRCRAFT OPERATIONS (000)			INST. OPS. (000)
	AIR CARR.	AIR TAXI	COMM.	TOTAL	AIR CARR.	AT + COMM.	GA	MIL	TOTAL	
ACTUAL										
1983	0	0	2	2	1	6	6	0	6	12
1984	0	0	0	0	1	6	6	0	6	12
1985	0	0	0	0	1	6	6	0	6	12
1986	0	0	0	0	1	6	6	0	6	12
1987	0	0	0	0	1	6	6	0	6	12
FORECAST										
1989	0	0	0	0	1	6	6	0	6	12
1990	0	0	0	0	1	6	6	0	6	13
1991	0	0	0	0	1	6	6	0	6	13
1992	0	0	0	0	1	6	6	0	6	13
1993	0	0	0	0	1	6	6	0	6	13
1994	0	0	0	0	1	6	6	0	6	13
1995	0	0	0	0	1	6	6	0	6	13
2000	0	0	0	0	2	6	6	0	6	14
2005	0	0	0	0	2	7	7	0	7	15

COMMENTS:

REGION-STATE: AGL-WI SHEBOYGAN LOCID: SBM NONTOWERED BASED AIRCRAFT: 64
 CITY: SHEBOYGAN AIRPORT: SHEBOYGAN COUNTY MEMORIAL

YEAR	---ENPLANEMENTS (000)---			AIRCRAFT OPERATIONS (000)			AIRCRAFT OPERATIONS (000)			INST. OPS. (000)
	AIR CARR.	AIR TAXI	COMM.	TOTAL	AIR CARR.	AT + COMM.	GA	MIL	TOTAL	
ACTUAL										
1983	0	0	1	1	0	23	17	0	17	41
1984	0	0	1	1	0	23	17	0	17	41
1985	0	0	0	0	4	23	17	0	17	44
1986	0	0	0	0	1	23	17	0	17	41
1987	0	0	0	0	1	25	20	0	20	46
FORECAST										
1989	0	0	0	0	1	26	21	0	21	47
1990	0	0	0	0	1	26	21	0	21	47
1991	0	0	0	0	1	26	21	0	21	48
1992	0	0	0	0	1	26	21	0	21	48
1993	0	0	0	0	1	27	21	0	21	49
1994	0	0	0	0	1	27	22	0	22	49
1995	0	0	0	0	1	27	22	0	22	50
2000	0	0	0	0	1	29	23	0	23	52
2005	0	0	0	0	1	30	24	0	24	55

COMMENTS:

REGION-STATE: AGL-WI CITY: STURGEON BAY		LOCID: SUE AIRPORT: DOOR COUNTY CHERRYLAND		NONTOWERED		BASED AIRCRAFT: 39							
(---ENPLANEMENTS (000)---)		AIRCRAFT OPERATIONS (000)		AIRCRAFT OPERATIONS (000)		INST. OPS. (000)							
YEAR	AIR CARR.	AIR TAXI	COMM.	TOTAL	AIR CARR.	AIR TAXI	COMM.	TOTAL	GA	MIL	LOCAL	TOTAL	INST. OPS.
1983	0	0	0	0	2	10	10	12	10	0	0	10	22
1984	0	0	0	0	2	12	12	14	22	0	0	22	36
1985	0	0	0	0	3	12	15	15	22	0	0	22	37
1986	0	0	1	1	2	12	14	14	22	0	0	22	36
1987	0	0	1	1	4	15	19	19	23	0	0	23	42
FORECAST													
1989	0	0	0	0	5	15	20	20	24	0	0	24	43
1990	0	0	0	0	5	15	20	20	24	0	0	24	44
1991	0	0	0	0	5	15	20	20	24	0	0	24	44
1992	0	0	0	0	5	15	21	21	24	0	0	24	45
1993	0	0	0	0	5	16	21	21	25	0	0	25	45
1994	0	0	0	0	5	16	21	21	25	0	0	25	46
1995	0	0	0	0	5	16	22	22	25	0	0	25	46
2000	0	0	0	0	6	17	23	23	26	0	0	26	49
2005	0	0	0	0	7	17	25	25	28	0	0	28	52
COMMENTS:													

REGION-STATE: AGL-WI CITY: WAUKESHA		LOCID: UES AIRPORT: WAUKESHA COUNTY		PRIVATE		BASED AIRCRAFT: 151							
(---ENPLANEMENTS (000)---)		AIRCRAFT OPERATIONS (000)		AIRCRAFT OPERATIONS (000)		INST. OPS. (000)							
YEAR	AIR CARR.	AIR TAXI	COMM.	TOTAL	AIR CARR.	AIR TAXI	COMM.	TOTAL	GA	MIL	LOCAL	TOTAL	INST. OPS.
1983	0	0	0	0	0	31	31	32	45	0	0	45	77
1984	0	0	0	0	1	35	36	37	33	1	0	33	70
1985	0	0	0	0	1	35	36	37	33	1	0	33	70
1986	0	0	0	0	1	35	36	37	33	1	0	33	70
1987	0	0	0	0	1	35	36	37	36	2	0	36	73
FORECAST													
1989	0	0	0	0	1	36	37	39	38	2	0	38	76
1990	0	0	0	0	1	37	38	39	39	2	0	39	78
1991	0	0	0	0	1	37	38	40	44	2	0	44	84
1992	0	0	0	0	1	38	39	41	44	2	0	44	85
1993	0	0	0	0	1	39	40	41	45	2	0	45	86
1994	0	0	0	0	1	39	40	42	45	2	0	45	87
1995	0	0	0	0	1	40	41	43	45	2	0	45	88
2000	0	0	0	0	1	44	45	47	48	2	0	48	95
2005	0	0	0	0	1	48	49	51	50	2	0	50	101
COMMENTS: RELIEVER FOR MKE.													

REGION-STATE: AGL-WI WEST BEND LOCID: ETB NONTOWERED BASED AIRCRAFT: 73
 CITY: WEST BEND AIRPORT: WEST BEND MUNI

YEAR	ENPLANEMENTS (000)			AIR CARR.	AT + COMM.	AIRCRAFT OPERATIONS (000)			TOTAL OPS.	INST. OPS. (000)	
	AIR CARR.	AIR TAXI	COMM.			GA	MIL	TOTAL			LOCAL
1983	0	0	0	0	2	24	7	33	45	51	84
1984	0	0	0	0	3	28	7	38	42	49	87
1985	0	0	0	0	3	28	7	38	42	49	87
1986	0	0	0	0	3	28	14	45	42	42	87
1987	0	0	0	0	3	31	14	48	42	42	90
FORECAST											
1989	0	0	0	0	3	32	14	49	43	43	92
1990	0	0	0	0	3	32	14	49	44	44	93
1991	0	0	0	0	3	32	14	50	44	44	93
1992	0	0	0	0	3	33	14	50	44	44	94
1993	0	0	0	0	3	33	14	50	45	45	95
1994	0	0	0	0	3	33	14	51	45	45	96
1995	0	0	0	0	4	34	14	51	46	46	97
2000	0	0	0	0	4	35	14	54	48	48	102
2005	0	0	0	0	5	37	14	56	50	50	106

COMMENTS:

REGION-STATE: AGL-WI WISCONSIN RAPIDS LOCID: ISW NONTOWERED BASED AIRCRAFT: 44
 CITY: WISCONSIN RAPIDS AIRPORT: ALEXANDER FIELD SOUTH WOOD COUNTY

YEAR	ENPLANEMENTS (000)			AIR CARR.	AT + COMM.	AIRCRAFT OPERATIONS (000)			TOTAL OPS.	INST. OPS. (000)	
	AIR CARR.	AIR TAXI	COMM.			GA	MIL	TOTAL			LOCAL
1983	0	0	2	2	1	10	0	11	6	6	17
1984	0	0	1	1	1	10	0	11	6	6	17
1985	0	0	0	0	4	10	0	14	6	6	20
1986	0	0	0	0	1	10	0	11	6	6	17
1987	0	0	0	0	1	10	0	11	6	6	17
FORECAST											
1989	0	0	0	0	1	10	0	11	6	6	17
1990	0	0	0	0	1	10	0	11	6	6	17
1991	0	0	0	0	1	10	0	11	6	6	17
1992	0	0	0	0	1	11	0	11	6	6	17
1993	0	0	0	0	1	11	0	11	6	6	18
1994	0	0	0	0	1	11	0	11	6	6	18
1995	0	0	0	0	1	11	0	12	7	7	18
2000	0	0	0	0	1	11	0	12	7	7	19
2005	0	0	0	0	1	12	0	13	7	7	20

COMMENTS:




TABLE 37
 AIR CARRIER PASSENGER ENPLANEMENTS
 NEW ENGLAND SUMMARY BY STATE, 1983-2001

FISCAL YEAR	CONNECTICUT	MASSACHUSETTS	MAINE	NEW HAMPSHIRE	RHODE ISLAND	VERMONT	REGIONAL TOTAL
ENPLANEMENTS IN THOUSANDS*							
HISTORICAL							
1983	1,359	8,238	427	1	297	271	10,593
1984	1,513	8,809	597	5	378	355	11,658
1985	1,724	9,858	653	22	508	359	13,122
1986	2,002	10,185	737	47	710	363	14,043
1987	2,237	10,804	714	104	828	367	15,054
FORECAST							
1988	2,354	11,105	753	170	886	387	15,655
1989	2,469	11,325	825	195	945	407	16,167
1990	2,585	11,563	898	241	1,004	428	16,718
1991	2,700	11,949	972	260	1,068	448	17,397
1992	2,815	12,345	1,018	279	1,132	469	18,058
1993-1997							
1993	2,931	12,730	1,087	298	1,197	489	18,731
1994	3,046	13,111	1,176	317	1,261	512	19,423
1995	3,161	13,492	1,268	336	1,325	535	20,118
1996	3,291	13,820	1,364	379	1,346	559	20,759
1997	3,426	14,308	1,460	421	1,368	582	21,564
1998-2001							
1998	3,566	14,796	1,557	464	1,389	605	22,377
1999	3,712	15,284	1,662	507	1,410	628	23,204
2000	3,857	15,773	1,779	549	1,431	651	24,040
2001	3,996	16,229	1,894	592	1,453	674	24,838

* INCLUDES ENPLANEMENTS AT BOTH TOWER AND NONTOWER AIRPORTS FOR ALL CERTIFICATED ROUTE U.S. DOMESTIC AND INTERNATIONAL AIR CARRIERS PLUS DATA FOR FOREIGN FLAG, INTRASTATE, AND SUPPLEMENTAL AIR CARRIER. EXCLUDES COMPUTER AND AIR TAXI ENPLANEMENTS.

TABLE 38

AIR CARRIER OPERATIONS
NEW ENGLAND SUMMARY BY STATE, 1983-2001.

FISCAL YEAR	CONNECTICUT	MASSACHUSETTS	MAINE	NEW HAMPSHIRE	RHODE ISLAND	VERMONT	REGIONAL TOTAL
OPERATIONS IN THOUSANDS*							
HISTORICAL							
1983	48	195	20	0	24	7	294
1984	54	211	22	2	30	14	333
1985	63	240	19	4	32	14	372
1986	68	242	20	4	35	15	383
1987	69	252	27	6	35	13	402
FORECAST							
1988	71	254	26	6	31	15	402
1989	78	261	28	7	32	15	421
1990	86	265	30	7	32	15	435
1991	93	268	30	8	33	15	447
1992	101	272	31	8	34	15	460
1993-1997							
1993	108	275	32	8	34	15	472
1994	116	278	32	9	35	15	484
1995	123	281	34	9	36	15	498
1996	126	283	35	10	36	15	506
1997	130	286	36	11	37	15	516
1998-2001							
1998	132	288	37	12	38	15	522
1999	134	291	38	13	38	16	529
2000	137	293	38	14	39	16	537
2001	140	296	39	15	39	16	545

* INCLUDES OPERATIONS AT BOTH TOWER AND NONTOWER AIRPORTS FOR ALL CERTIFICATED ROUTE U.S. DOMESTIC AND INTERNATIONAL AIR CARRIERS PLUS DATA FOR FOREIGN FLAG, INTRASTATE, AND SUPPLEMENTAL AIR CARRIERS. EXCLUDES COMMUTER AND AIR TAXI OPERATIONS.

TABLE 39

ITINERANT OPERATIONS
NEW ENGLAND SUMMARY BY STATE, 1983-2001

FISCAL YEAR	CONNECTICUT	MASSACHUSETTS	MAINE	NEW HAMPSHIRE	RHODE ISLAND	VERMONT	REGIONAL TOTAL
ITINERANT OPERATIONS IN THOUSANDS*							
HISTORICAL							
1983	443	1,062	131	103	94	82	1,915
1984	514	1,223	128	123	93	91	2,172
1985	545	1,304	140	130	91	90	2,301
1986	542	1,288	149	122	101	87	2,289
1987	560	1,337	159	138	104	95	2,394
FORECAST							
1988	559	1,364	169	139	99	100	2,429
1989	594	1,404	180	141	101	103	2,524
1990	628	1,447	190	144	104	106	2,619
1991	661	1,481	193	147	107	110	2,698
1992	695	1,513	198	150	109	113	2,778
1993	728	1,540	203	154	112	116	2,853
1994	762	1,567	208	157	115	119	2,927
1995	796	1,594	213	160	117	122	3,003
1996	817	1,618	220	164	117	126	3,063
1997	840	1,643	227	168	116	130	3,123
1998	862	1,667	233	171	116	134	3,183
1999	883	1,691	239	175	115	138	3,241
2000	904	1,715	246	178	115	141	3,300
2001	926	1,739	252	182	114	145	3,359

* FORECASTED ITINERANT OPERATIONS BASED ON THE NUMBER OF TOWERS AS OF SEPTEMBER 1988

TABLE 40

TOTAL AIRCRAFT OPERATIONS
NEW ENGLAND SUMMARY BY STATE, 1983-2001

FISCAL YEAR	CONNECTICUT	MASSACHUSETTS	MAINE	NEW HAMPSHIRE	RHODE ISLAND	VERMONT	REGIONAL TOTAL
TOTAL OPERATIONS IN THOUSANDS*							
HISTORICAL							
1983	688	1,445	196	175	196	123	2,824
1984	824	1,682	178	206	191	131	3,212
1985	900	1,781	202	225	203	128	3,439
1986	897	1,771	225	219	208	129	3,449
1987	914	1,869	243	246	212	143	3,627
FORECAST							
1988	896	1,915	254	233	203	148	3,650
1989	942	1,979	268	237	205	152	3,784
1990		2,042	282	242	207	156	3,915
1991	1,030	2,079	289	247	210	160	4,015
1992	1,074	2,116	298	252	212	164	4,116
FORECASTED							
1993	1,118	2,148	306	256	214	168	4,211
1994	1,162	2,179	315	261	216	173	4,306
1995	1,206	2,210	324	266	218	177	4,402
1996	1,238	2,240	336	271	219	181	4,485
1997	1,271	2,269	334	276	220	186	4,556
FORECASTED							
1998	1,303	2,298	343	281	220	190	4,636
1999	1,334	2,327	354	287	221	195	4,718
2000	1,365	2,357	364	292	222	199	4,799
2001	1,397	2,386	374	297	223	204	4,881

*FORECASTED TOTAL OPERATIONS BASED ON THE NUMBER OF TOWERS AS OF SEPTEMBER 1988.

TABLE 41

INSTRUMENT OPERATIONS
NEW ENGLAND SUMMARY BY STATE, 1983-2001

FISCAL YEAR	NEW ENGLAND					RHODE ISLAND		VERMONT	REGIONAL TOTAL
	CONNECTICUT	MASSACHUSETTS	MAINE	HAMPSHIRE	NEW HAMPSHIRE	ISLAND	VERMONT		
	INSTRUMENT OPERATIONS IN THOUSANDS*								
HISTORICAL									
1983	251	511	195	31	0		125	1,112	
1984	275	584	192	42	0		133	1,226	
1985	299	623	188	46	0		131	1,286	
1986	316	637	197	46	0		123	1,320	
1987	376	678	218	52	0		137	1,461	
FORECAST									
1988	239	960	238	90	0		140	1,666	
1989	218	1,236	240	94	289		144	2,221	
1990	240	1,256	247	98	296		148	2,285	
1991	262	1,276	255	102	302		152	2,349	
1992	288	1,296	263	106	309		156	2,417	
1993	306	1,316	270	110	315		159	2,477	
1994	313	1,337	278	114	321		163	2,526	
1995	319	1,357	285	118	328		167	2,574	
1996	326	1,377	293	122	334		171	2,623	
1997	334	1,397	302	126	341		175	2,675	
1998	341	1,418	311	130	347		179	2,726	
1999	347	1,438	320	134	354		183	2,776	
2000	353	1,459	333	138	360		187	2,829	
2001	360	1,479	343	142	367		191	2,880	

* FORECASTED INSTRUMENT OPERATIONS BASED ON THE NUMBER OF TOWERS AS OF SEPTEMBER 1988.

REGION-STATE: ANE-CT BRIDGEPORT
 CITY: LOCID: BDR FAA TOWER
 AIRPORT: IGOR I. SIKORSKY MEMORIAL BASED AIRCRAFT: 236

YEAR	ENPLANEMENTS (000)			AIR CARR.	TOTAL	AIR CARR.	AT + COMM.	AIRCRAFT OPERATIONS (000)			TOTAL OPS.	INST. OPS. (000)
	AIR CARR.	AIR TAXI	COMM.					ITINERANT	LOCAL	MIL		
1983	0	3	18	0	20	0	13	82	1	96	72	15
1984	0	1	15	0	16	0	17	80	1	98	65	18
1985	10	3	19	0	33	0	23	80	1	105	62	21
1986	10	1	40	0	50	0	23	80	2	105	61	25
1987	2	1	53	0	56	0	20	86	2	108	65	27
FORECAST												
1989		2	60		62		20	85	2	106	60	29
1990		2	62		64		21	87	2	110	63	30
1991		2	64		66		22	89	2	113	66	31
1992		2	65		67		24	91	2	117	69	32
1993		2	67		69		25	93	2	120	73	33
1994		2	68		70		26	95	2	123	76	34
1995		2	70		72		27	97	2	127	79	35
2000		3	82		84		34	109	2	144	95	41
2005		4	99		102		40	120	2	162	111	46

COMMENTS:

REGION-STATE: ANE-CT DANBURY
 CITY: LOCID: DXR FAA TOWER
 AIRPORT: DANBURY MUNI BASED AIRCRAFT: 279

YEAR	ENPLANEMENTS (000)			AIR CARR.	TOTAL	AIR CARR.	AT + COMM.	AIRCRAFT OPERATIONS (000)			TOTAL OPS.	INST. OPS. (000)
	AIR CARR.	AIR TAXI	COMM.					ITINERANT	LOCAL	MIL		
1983	0	0	0	0	0	0	0	34	0	34	26	2
1984	0	0	0	0	0	0	2	63	0	65	56	4
1985	0	0	0	0	0	0	2	72	0	74	74	4
1986	0	0	0	0	0	0	2	69	0	71	57	5
1987	0	0	0	0	0	0	2	74	0	77	66	5
FORECAST												
1989		0	0		0		2	77	0	79	72	6
1990		0	0		0		3	80	0	83	74	6
1991		0	0		0		3	83	0	87	77	6
1992		0	0		0		4	86	0	90	79	6
1993		0	0		0		4	89	0	94	81	7
1994		0	0		0		4	93	0	97	83	7
1995		0	0		0		5	96	0	101	85	7
2000		0	0		0		6	113	0	119	95	8
2005		0	0		0		7	130	0	138	105	8

COMMENTS:

REGION-STATE: ANE-CT CITY: GROTON/NEW LONDON/		LOCID: GON AIRPORT: GROTON-NEW LONDON		FAA TOWER GROTON-NEW LONDON		BASED AIRCRAFT: 68								
(-ENPLANEMENTS (000)-----)		(-ITINERANT-----)		(-LOCAL-----)		(-INST. OPS. (000)-----)								
YEAR ACTUAL	AIR CARR.	AIR TAXI	COMM.	TOTAL	AIR CARR.	AT + COMM.	GA	MIL	TOTAL	GA	MIL	TOTAL	TOTAL OPS.	INST. OPS. (000)
1983	0	0	59	59	0	12	20	2	34	14	1	15	49	5
1984	0	0	52	52	0	24	36	3	63	42	3	45	108	10
1985	0	0	83	83	0	26	38	3	67	50	2	52	119	10
1986	0	0	46	46	0	38	38	3	64	59	3	61	125	11
1987	6	0	17	23	0	20	40	3	63	67	2	70	133	12
FORECAST														
1989	0	0	23	23	0	20	48	3	72	68	3	71	143	13
1990	0	0	24	24	0	21	49	3	74	70	3	73	147	13
1991	0	0	24	24	0	23	50	3	77	72	3	75	152	13
1992	0	0	25	25	0	24	52	3	79	74	3	77	156	14
1993	0	0	25	25	0	25	53	3	81	76	3	79	160	14
1994	0	0	26	26	0	26	54	3	83	78	3	81	165	14
1995	0	0	27	27	0	27	55	3	86	80	3	83	169	14
2000	0	0	33	34	0	31	65	3	100	88	3	91	191	16
2005	0	0	40	40	0	35	76	3	115	95	3	98	213	17
COMMENTS:														

REGION-STATE: ANE-CT CITY: HARTFORD		LOCID: HFD AIRPORT: HARTFORD-BRAINARD		FAA TOWER HARTFORD-BRAINARD		BASED AIRCRAFT: 134								
(-ENPLANEMENTS (000)-----)		(-ITINERANT-----)		(-LOCAL-----)		(-INST. OPS. (000)-----)								
YEAR ACTUAL	AIR CARR.	AIR TAXI	COMM.	TOTAL	AIR CARR.	AT + COMM.	GA	MIL	TOTAL	GA	MIL	TOTAL	TOTAL OPS.	INST. OPS. (000)
1983	1	2	3	4	0	4	53	1	58	67	0	67	126	9
1984	0	1	1	2	0	5	54	1	59	80	1	81	140	10
1985	0	0	1	1	0	5	64	1	69	98	1	99	169	11
1986	0	0	4	5	0	8	64	1	73	101	1	103	176	15
1987	3	3	4	3	0	7	62	1	69	87	1	87	157	13
FORECAST														
1989	3	3	3	3	0	5	63	1	69	90	1	90	160	14
1990	3	3	3	3	0	5	66	1	72	91	1	92	164	15
1991	3	3	3	3	0	6	68	1	75	92	1	93	168	16
1992	3	3	3	3	0	6	71	1	78	93	1	94	172	16
1993	4	4	4	4	0	6	73	1	81	94	1	95	176	17
1994	4	4	4	4	0	7	76	1	83	96	1	96	179	17
1995	4	4	4	4	0	7	78	1	86	97	1	97	183	18
2000	5	5	5	5	0	7	92	1	100	103	1	104	204	21
2005	7	7	7	7	0	7	105	1	113	110	1	111	224	23
COMMENTS: RELIEVER FOR BDL.														

REGION-STATE: ANE-CT NEW HAVEN
 CITY: NEW HAVEN
 LOCID: HVN FAA TOWER
 AIRPORT: TWEED-NEW HAVEN
 BASED AIRCRAFT: 97

YEAR	ENPLANEMENTS (000)			AIR CARR.			TAXI			COMM.			TOTAL			AIRCRAFT OPERATIONS (000)			INST. OPS. (000)
	AIR CARR.	AIR TAXI	COMM.	AIR CARR.	AIR TAXI	COMM.	AIR CARR.	AIR TAXI	COMM.	GA	MIL	TOTAL	GA	MIL	TOTAL	GA	MIL	TOTAL	
1983	0	0	57	0	0	57	0	0	57	47	0	85	60	0	60	60	0	60	14
1984	0	0	42	0	0	42	0	0	42	42	0	85	61	0	61	61	0	61	19
1985	40	0	64	1	0	65	1	0	66	45	0	80	66	0	66	66	0	66	16
1986	55	0	11	2	0	57	2	0	59	42	0	71	71	0	71	71	0	71	18
1987	9	0	57	0	0	57	0	0	57	41	0	63	65	0	65	65	0	65	19
FORECAST																			
1989																			
1990																			
1991																			
1992																			
1993																			
1994																			
1995																			
2000	1	1	109	1	1	110	1	1	110	52	0	88	75	0	75	75	0	75	29
2005	1	1	125	1	1	126	1	1	126	58	0	98	85	0	85	85	0	85	33

COMMENTS:

REGION-STATE: ANE-CT WINDSOR LOCKS
 CITY: WINDSOR LOCKS
 LOCID: Y90 TRACON
 AIRPORT: BRADLEY TRACON
 BASED AIRCRAFT: 0

YEAR	ENPLANEMENTS (000)			AIR CARR.			TAXI			COMM.			TOTAL			AIRCRAFT OPERATIONS (000)			INST. OPS. (000)
	AIR CARR.	AIR TAXI	COMM.	AIR CARR.	AIR TAXI	COMM.	AIR CARR.	AIR TAXI	COMM.	GA	MIL	TOTAL	GA	MIL	TOTAL	GA	MIL	TOTAL	
1983	0	0	0	0	0	0	0	0	0	0	0	0	0	0	0	0	0	0	0
1984																			
1985																			
1986																			
1987																			
FORECAST																			
1989																			
1990																			
1991																			
1992																			
1993																			
1994																			
1995																			
2000																			
2005																			

COMMENTS:

EFFECTIVE 2/88 INSTRUMENT OPERATIONS TRANSFERRED FROM BDL (WINDSOR LOCKS).

REGION-STATE: ANE-CT CITY: WINDSOR LOCKS		LOCID: BDL AIRPORT: BRADLEY INTL		FAA TOWER		BASED AIRCRAFT: 58				
(---ENPLANEMENTS (000)---)		AIRCRAFT OPERATIONS (000)		LOCAL		TOTAL OPS.				
YEAR	AIR CARR.	AIR TAXI	COMM.	TOTAL	AIR CARR.	AT + COMM.	GA	MIL	TOTAL	INST. OPS. (000)
ACTUAL										
1983	1359	1	81	1440	48	37	44	7	136	1
1984	1512	1	71	1583	54	36	46	7	143	2
1985	1674	2	71	1747	62	34	46	7	149	2
1986	1937	0	61	1999	66	38	48	6	158	1
1987	2221	1	106	2328	68	54	50	7	180	1
FORECAST										
1989	2469	2	130	2601	78	65	52	7	203	1
1990	2585	2	135	2722	86	71	58	7	222	1
1991	2700	2	140	2842	93	76	65	7	242	1
1992	2815	2	145	2962	101	82	71	7	261	1
1993	2931	3	149	3082	108	87	78	7	280	1
1994	3046	3	156	3205	115	93	84	7	300	1
1995	3161	3	163	3327	123	98	91	7	319	1
2000	3857	5	198	4061	137	109	100	7	353	1
2005	4553	7	234	4794	151	120	109	7	387	1

COMMENTS: EFFECTIVE 2/88 INSTRUMENT OPERATIONS TRANSFERRED TO Y90 (BRADLEY TRACON).

REGION-STATE: ANE-MA CITY: BEDFORD		LOCID: BED AIRPORT: LAURENCE G HANSCOM FLD		FAA TOWER		BASED AIRCRAFT: 422				
(---ENPLANEMENTS (000)---)		AIRCRAFT OPERATIONS (000)		LOCAL		TOTAL OPS.				
YEAR	AIR CARR.	AIR TAXI	COMM.	TOTAL	AIR CARR.	AT + COMM.	GA	MIL	TOTAL	INST. OPS. (000)
ACTUAL										
1983	0	2	0	2	0	14	125	3	141	75
1984		2	1	2	0	15	129	2	146	81
1985		1		1	0	14	144	3	161	83
1986		1		1	0	10	135	2	148	82
1987		4		4	0	12	148	2	163	77
FORECAST										
1989		4		4		15	154	3	171	80
1990		5		5		15	163	3	181	90
1991		5		5		15	164	3	182	90
1992		5		5		16	164	3	182	90
1993		5		5		16	164	3	182	90
1994		5		5		16	164	3	182	90
1995		6		6		16	164	3	182	90
2000		7		7		16	164	3	183	90
2005		8		8		17	164	3	184	90

COMMENTS: RELIEVER FOR BOS

REGION-STATE: ANE-MA CITY: BEVERLY		LOCID: BVY AIRPORT: BEVERLY MUNI		FAA TOWER MUNI		BASED AIRCRAFT: 236			
(---ENPLANEMENTS (000)---)		(---ITINERANT---)		(---AIRCRAFT OPERATIONS (000)---)		(---LOCAL---)			
AIR CARR.	AIR TAXI	AIR TAXI	COMM.	AIR CARR.	AT + COMM.	GA	MIL	TOTAL	INST. OPS. (000)
0	0	0	0	0	0	39	0	40	4
0	0	0	0	0	0	58	0	59	6
0	0	0	0	0	0	61	0	61	6
0	0	0	0	0	0	59	0	60	6
0	0	0	1	0	0	62	0	63	6
FORECAST									
0	0	0	0	0	0	60	0	60	7
0	0	0	0	0	0	61	0	61	7
0	0	0	0	0	0	62	0	62	8
0	0	0	0	0	0	63	0	63	8
0	0	0	0	0	0	64	0	64	8
0	0	0	0	0	0	65	0	65	8
0	0	0	0	0	0	66	0	66	9
0	0	0	0	0	0	71	0	71	10
0	0	0	0	0	0	76	0	76	11
COMMENTS: ENVIRONMENTAL CONSTRAINTS ON GROWTH ANTICIPATED. RELIEVER FOR BOS.									

REGION-STATE: ANE-MA CITY: BOSTON		LOCID: BOS AIRPORT: GENERAL EDWARD LAWRENCE LOGAN INTL		FAA TOWER EDWARD		BASED AIRCRAFT: 1			
(---ENPLANEMENTS (000)---)		(---ITINERANT---)		(---AIRCRAFT OPERATIONS (000)---)		(---LOCAL---)			
AIR CARR.	AIR TAXI	AIR TAXI	COMM.	AIR CARR.	AT + COMM.	GA	MIL	TOTAL	INST. OPS. (000)
8237	1	1	379	190	104	45	0	340	457
8809	2	2	494	204	129	47	0	381	511
9836	1	1	505	213	147	43	0	403	540
10126	1	1	501	235	140	45	0	420	554
10711	227	227	605	248	138	50	0	436	577
FORECAST									
11200	2	2	702	249	155	46	0	451	597
11418	2	2	752	252	162	44	0	458	607
11789	2	2	784	254	169	43	0	466	617
12160	3	3	816	257	176	41	0	474	627
12530	3	3	848	259	183	39	0	481	637
12901	3	3	880	262	190	37	0	489	647
13272	3	3	913	264	197	36	0	497	657
15503	4	4	1074	274	224	34	0	532	709
17733	5	5	1234	284	251	32	0	568	760
COMMENTS:									

REGION-STATE: ANE-MA BOSTON
 CITY: BOSTON
 LOCID: A90 TRACON
 AIRPORT: BOSTON MASSACHUSETTS
 BASED AIRCRAFT: 0

YEAR	ENPLANEMENTS (000)			AIRCRAFT OPERATIONS (000)			INST. OPS. (000)
	AIR CARR.	AIR TAXI	COMM.	AIR CARR.	MIL	TOTAL	
1983							54
1984							73
1985							83
1986							84
1987							101
FORECAST							
1989							639
1990							649
1991							659
1992							669
1993							679
1994							689
1995							699
2000							750
2005							801

COMMENTS: ZBW ADDED TO DATA BASE 7/26/86. (ZBW CHANGED TO A90 ON TAF 2/14/88.)

REGION-STATE: ANE-MA FALMOUTH
 CITY: FALMOUTH
 LOCID: K90 TRACON
 AIRPORT: OTIS TRACON
 BASED AIRCRAFT: 0

YEAR	ENPLANEMENTS (000)			AIRCRAFT OPERATIONS (000)			INST. OPS. (000)
	AIR CARR.	AIR TAXI	COMM.	AIR CARR.	MIL	TOTAL	
1983							0
1984							119
1985							121
1986							122
1987							124
FORECAST							
1989							126
1990							127
1991							129
1992							137
1993							145
1994							
1995							
2000							
2005							

COMMENTS: EFFECTIVE 12/88 INSTRUMENT OPERATIONS TRANSFERRED FROM FMH (FALMOUTH, OTIS AFB).

REGION-STATE: ANE-MA CITY: HYANNIS		LOCID: HYA AIRPORT: BARNSTABLE MUNI		FAA TOWER MUNI		BASED AIRCRAFT: 141								
((---ENPLANEMENTS (000)---))														
YEAR	AIR CARR.	AIR TAXI	COMM.	TOTAL	AIR CARR.	AT + COMM.	GA	MIL	TOTAL	GA	MIL	TOTAL	TOTAL OPS.	INST. OPS. (000)
1983	0	0	99	99	0	65	61	1	127	28	1	29	156	27
1984	0	0	128	129	10	77	61	1	138	28	1	26	164	32
1985	0	0	158	158	2	74	62	1	146	33	1	29	175	42
1986	1	1	143	145	2	78	68	1	148	44	0	34	182	37
1987	2	2	106	111		61	70	0	132			44	176	33
FORECAST														
1989	3	3	119	121		62	71	0	132	46	0	46	178	36
1990	3	3	125	128		63	71	0	134	46	0	47	181	38
1991	3	3	130	133		64	72	0	136	47	0	48	183	40
1992	3	3	136	140		65	72	0	138	48	0	48	186	41
1993	3	3	143	146		66	73	0	139	49	0	49	188	43
1994	3	3	151	154		67	73	0	141	50	0	50	191	45
1995	3	3	158	161		68	74	0	143	50	0	50	193	46
2000	4	4	201	205		74	77	0	151	51	0	51	203	55
2005	5	5	245	249		80	80	0	160	52	0	52	213	63
COMMENTS:														

REGION-STATE: ANE-MA CITY: LAWRENCE		LOCID: LWM AIRPORT: LAWRENCE MUNI		FAA TOWER MUNI		BASED AIRCRAFT: 218								
((---ENPLANEMENTS (000)---))														
YEAR	AIR CARR.	AIR TAXI	COMM.	TOTAL	AIR CARR.	AT + COMM.	GA	MIL	TOTAL	GA	MIL	TOTAL	TOTAL OPS.	INST. OPS. (000)
1983	0	0	0	0	0	1	36	0	37	52	0	52	89	3
1984	0	0	51	51	2	51	51	0	53	74	0	74	127	5
1985	0	0	62	62	2	60	60	0	62	78	0	78	140	6
1986	0	0	54	54	2	52	52	0	54	74	0	74	128	6
1987	0	0	62	62	1	62	62	0	63	93	0	93	156	5
FORECAST														
1989	0	0	67	67	1	67	67	0	68	102	0	102	171	6
1990	0	0	73	73	1	73	73	0	73	101	0	101	174	6
1991	0	0	78	78	1	78	78	0	79	100	0	100	178	6
1992	0	0	83	83	1	83	83	0	84	98	0	98	182	6
1993	0	0	88	88	1	88	88	0	89	97	0	97	186	7
1994	0	0	93	93	1	93	93	0	94	95	0	95	190	7
1995	0	0	98	98	1	98	98	0	99	94	0	94	193	7
2000	0	0	124	124	1	124	124	0	125	87	0	87	212	12
2005	1	1	150	151	1	150	150	0	151	80	0	80	231	17
COMMENTS: RELIEVER FOR BOS.														

REGION-STATE: ANE-MA MARTHAS VINEYARD LOCID: MVY FAA TOWER BASED AIRCRAFT: 36
 CITY: MARTHAS VINEYARD AIRPORT: MARTHAS VINEYARD

YEAR	---ENPLANEMENTS (000)---			AIRCRAFT OPERATIONS (000)---			TOTAL OPS.	INST. OPS. (000)
	AIR CARR.	AIR TAXI	COMM.	AIR CARR.	MIL	TOTAL		
1983		0	52	0	18	32	3	35
1984		0	62	0	22	36	0	47
1985	0	0	63	4	28	47	1	65
1986	5	0	55	2	25	42	0	58
1987	3	9	42	0	27	37	0	45
FORECAST								
1989		10	53	13	27	40	0	45
1990		10	58	14	28	43	0	48
1991		11	61	15	30	45	0	52
1992		11	64	16	31	47	0	55
1993		11	67	17	32	50	0	58
1994		12	71	18	34	52	0	61
1995		12	74	19	35	54	0	65
2000		15	104	25	43	68	0	83
2005		18	135	31	50	81	0	101

COMMENTS: SEASONAL ATCT ONLY MAY/SEPT. DATA DO NOT INCLUDE AIRCRAFT OPERATIONS PERFORMED (ESTD AT 35,000 IN 1987) WHEN ATCT IS CLOSED.

REGION-STATE: ANE-MA MARTHAS VINEYARD LOCID: ACK FAA TOWER BASED AIRCRAFT: 52
 CITY: NANTUCKET AIRPORT: NANTUCKET MEMORIAL

YEAR	---ENPLANEMENTS (000)---			AIRCRAFT OPERATIONS (000)---			TOTAL OPS.	INST. OPS. (000)
	AIR CARR.	AIR TAXI	COMM.	AIR CARR.	MIL	TOTAL		
1983		0	126	0	45	104	0	117
1984		1	150	0	49	110	1	127
1985	10	1	166	8	52	126	1	143
1986	11	1	166	1	55	129	0	146
1987	5	3	115	1	62	128	1	150
FORECAST								
1989		3	138	70	70	141	1	158
1990		3	149	73	73	146	1	165
1991		3	161	75	76	152	1	171
1992		3	172	78	79	158	1	176
1993		3	173	75	82	158	1	177
1994		4	173	73	85	158	1	178
1995		4	174	70	88	159	1	179
2000		4	176	57	103	160	1	183
2005		5	178	44	118	162	1	187

COMMENTS:

REGION-STATE: ANE-MA CITY: NEW BEDFORD		LOCID: EWB AIRPORT: NEW BEDFORD MUNI		FAA TOWER NEW BEDFORD MUNI		BASED AIRCRAFT: 105					
(-ENPLANEMENTS (000)-)		(-ITINERANT-)		(-AIRCRAFT OPERATIONS (000)-)		(-LOCAL-)					
YEAR	AIR CARR.	AIR TAXI	COMM.	TOTAL	AIR CARR.	AT + COMM.	GA	MIL	TOTAL	TOTAL OPS.	INST. OPS. (000)
ACTUAL											
1983	0	0	47	47	3	11	33	0	48	22	9
1984	0	0	50	50	3	22	49	1	75	36	18
1985	0	0	40	40	3	22	50	1	76	25	18
1986	0	0	42	42	0	24	52	0	78	25	18
1987	0	0	30	30	0	26	62	1	90	39	20
FORECAST											
1989	1	1	40	41		28	67	1	97	45	20
1990	1	1	46	47		29	68	1	98	45	21
1991	1	1	49	50		30	69	1	100	45	21
1992	1	1	52	53		30	70	1	101	46	22
1993	1	1	54	56		31	71	1	103	46	22
1994	1	1	57	59		32	72	1	105	46	22
1995	1	1	60	62		32	73	1	106	46	23
2000	2	2	79	81		35	78	1	114	46	25
2005	3	3	98	101		38	83	1	122	46	27

COMMENTS:

REGION-STATE: ANE-MA CITY: NORWOOD		LOCID: OWD AIRPORT: NORWOOD MEMORIAL		FAA TOWER NORWOOD MEMORIAL		BASED AIRCRAFT: 237					
(-ENPLANEMENTS (000)-)		(-ITINERANT-)		(-AIRCRAFT OPERATIONS (000)-)		(-LOCAL-)					
YEAR	AIR CARR.	AIR TAXI	COMM.	TOTAL	AIR CARR.	AT + COMM.	GA	MIL	TOTAL	TOTAL OPS.	INST. OPS. (000)
ACTUAL											
1983	0	0	7	7	7	89	89	1	97	78	8
1984	1	1	5	6	5	78	78	1	83	63	7
1985	0	0	5	5	5	78	78	1	84	61	8
1986	0	0	4	4	4	73	73	0	77	54	7
1987	9	9	5	14	5	77	77	1	83	53	8
FORECAST											
1989	9	9	6	15	6	78	78	1	84	62	8
1990	10	10	6	16	6	80	80	1	87	67	8
1991	11	11	6	17	6	82	82	1	89	67	9
1992	11	11	6	18	6	85	85	1	91	67	9
1993	12	12	6	19	6	87	87	1	94	67	9
1994	12	12	6	20	6	89	89	1	96	67	9
1995	13	13	6	21	6	91	91	1	98	67	10
2000	17	17	6	23	6	91	91	1	98	67	11
2005	20	20	6	26	6	91	91	1	98	67	12

COMMENTS: OPERATIONS CONSTRAINED AT FY 1990 LEVEL. (165,000 OPS). RELIEVER FOR BOS.

REGION-STATE: ANE-MA PITTSFIELD LOCID: PSF NONTOWERED BASED AIRCRAFT: 41
 CITY: PITTSFIELD AIRPORT: PITTSFIELD MUNI

YEAR	ENPLANEMENTS (000)			AIR CARR.	AIR TAXI	COMM.	TOTAL	AIRCRAFT OPERATIONS (000)			TOTAL OPS.	INST. OPS. (000)		
	AIR CARR.	AIR TAXI	COMM.					GA	MIL	TOTAL			GA	MIL
1983	0	1	0	3	0	0	3	15	0	16	35	0	35	51
1984	0	0	0	0	0	1	1	15	0	16	35	0	35	51
1985	0	0	0	0	0	1	1	15	0	16	35	0	35	51
1986	0	0	0	0	0	1	1	15	0	16	35	0	35	51
1987	0	0	0	0	0	1	1	15	0	16	35	0	35	51
FORECAST														
1989	0	0	0	0	0	1	1	16	0	17	37	0	37	54
1990	0	0	0	0	0	1	1	17	0	18	38	0	38	56
1991	0	0	0	0	0	1	1	17	0	18	39	0	39	58
1992	0	0	0	0	0	1	1	18	0	19	41	0	41	60
1993	0	0	0	0	0	1	1	18	0	19	41	0	41	61
1994	0	0	0	0	0	1	1	18	0	20	42	0	42	62
1995	0	0	0	0	0	1	1	19	0	20	43	0	43	63
2000	0	0	0	0	0	2	2	20	0	21	48	0	48	69
2005	0	0	0	0	0	2	2	21	0	23	53	0	53	76

COMMENTS:

REGION-STATE: ANE-MA PLYMOUTH LOCID: PYM NONTOWERED BASED AIRCRAFT: 189
 CITY: PLYMOUTH AIRPORT: PLYMOUTH MUNI

YEAR	ENPLANEMENTS (000)			AIR CARR.	AIR TAXI	COMM.	TOTAL	AIRCRAFT OPERATIONS (000)			TOTAL OPS.	INST. OPS. (000)		
	AIR CARR.	AIR TAXI	COMM.					GA	MIL	TOTAL			GA	MIL
1983	0	1	0	0	0	1	1	25	0	26	75	0	75	101
1984	0	0	0	0	0	1	1	25	0	26	75	0	75	101
1985	0	0	0	0	0	1	1	25	0	26	75	0	75	101
1986	0	0	0	0	0	1	1	25	0	26	75	0	75	101
1987	0	0	0	0	0	2	2	35	0	37	85	0	85	122
FORECAST														
1989	0	0	0	0	0	2	2	39	0	41	95	0	95	135
1990	0	0	0	0	0	2	2	39	0	42	96	0	96	137
1991	0	0	0	0	0	2	2	40	0	42	97	0	97	139
1992	0	0	0	0	0	3	3	45	0	43	98	0	98	141
1993	0	0	0	0	0	3	3	43	0	46	98	0	98	143
1994	0	0	0	0	0	3	3	46	0	48	98	0	98	146
1995	0	0	0	0	0	3	3	48	0	51	98	0	98	149
2000	0	0	0	0	0	4	4	61	0	64	100	0	100	164
2005	0	0	0	0	0	4	4	73	0	77	101	0	101	178

COMMENTS:

REGION-STATE: ANE-MA PROVINCETOWN LOCID: PVC NONTOWERED AIRPORT: PROVINCETOWN MUNI BASED AIRCRAFT: 7
 CITY: PROVINCETOWN

YEAR	(-ENPLANEMENTS (000)-)			AIRCRAFT OPERATIONS (000)			AIRCRAFT OPERATIONS (000)			TOTAL OPS.	INST. OPS. (000)
	AIR CARR.	AIR TAXI	COMM.	AIR CARR.	MIL	TOTAL	GA	MIL	TOTAL		
ACTUAL											
1983	0	0	21	3	17	20	5	0	5	25	
1984	0	0	22	3	17	20	5	0	5	25	
1985			17		17	17	5		5	22	
1986			16		17	17	5		5	22	
1987			15		17	20	5		5	25	
FORECAST											
1989			15		17	17	5		5	22	
1990			16		17	17	5		5	22	
1991			16		17	17	5		5	22	
1992			16		17	17	5		5	22	
1993			17		17	17	5		5	22	
1994			17		17	17	5		5	22	
1995			18		17	17	5		5	22	
2000			22		19	19	5		5	24	
2005			26		21	21	5		5	26	

COMMENTS:

REGION-STATE: ANE-MA WESTFIELD LOCID: BAF FAA TOWER AIRPORT: BARNES MUNI BASED AIRCRAFT: 204
 CITY: WESTFIELD

YEAR	(-ENPLANEMENTS (000)-)			AIRCRAFT OPERATIONS (000)			AIRCRAFT OPERATIONS (000)			TOTAL OPS.	INST. OPS. (000)
	AIR CARR.	AIR TAXI	COMM.	AIR CARR.	MIL	TOTAL	GA	MIL	TOTAL		
ACTUAL											
1983	0	0	0	1	50	59	31	4	36	95	12
1984	0	0	0	4	69	84	45	4	49	133	12
1985	1	1	1	2	66	77	46	4	50	127	12
1986	0	0	0	1	63	75	45	5	50	125	14
1987	0	0	0	3	67	80	46	4	49	130	15
FORECAST											
1989	0	0	0	2	65	80	53	5	58	138	15
1990	0	0	0	3	68	83	54	5	59	142	15
1991	0	0	0	3	71	86	55	5	60	146	16
1992	0	0	0	3	74	89	56	5	61	150	16
1993	0	0	0	3	76	92	57	5	62	154	16
1994	0	0	0	3	79	95	58	5	63	158	16
1995	0	0	0	4	82	98	59	5	64	162	16
2000	0	0	0	4	96	112	70	5	75	186	17
2005	1	1	1	4	110	126	80	5	85	211	18

COMMENTS: RELIEFFOR POP FOLD.

REGION-STATE: ANE-MA WORCESTER LOCID: ORH FAA TOWER BASED AIRCRAFT: 89
 CITY: WORCESTER AIRPORT: WORCESTER MUNI

YEAR	(-ENPLANEMENTS (000)-----)			AIRCRAFT OPERATIONS (000)-----				TOTAL OPS.	INST. OPS. (000)		
	AIR CARR.	AIR TAXI	COMM.	AIR CARR.	AT + COMM.	GA	MIL			LOCAL	
ACTUAL											
1983	1	0	10	1	3	31	1	36	24	60	5
1984	0	0	26	4	6	48	1	58	32	90	11
1985	11	1	19	0	7	53	1	62	34	97	10
1986	43	0	52	1	9	47	0	59	47	106	12
1987	83	1	105	4	8	48	1	62	56	119	15
FORECAST											
1989	125	1	24	12	11	56	1	80	77	158	25
1990	145	1	25	13	11	57	1	82	78	162	26
1991	160	1	27	14	11	58	1	84	80	165	27
1992	185	1	28	15	11	59	1	87	81	168	28
1993	200	1	29	16	12	60	1	89	82	172	29
1994	210	1	31	16	12	61	1	90	83	174	30
1995	220	1	32	17	12	62	1	92	84	177	31
2000	270	1	38	19	13	66	1	100	92	193	36
2005	320	1	45	22	14	71	1	108	100	209	41

COMMENTS:

REGION-STATE: ANE-ME AUBURN-LEWISTON LOCID: LEW NONTOWERED BASED AIRCRAFT: 59
 CITY: AUBURN-LEWISTON AIRPORT: AUBURN-LEWISTON MUNI

YEAR	(-ENPLANEMENTS (000)-----)			AIRCRAFT OPERATIONS (000)-----				TOTAL OPS.	INST. OPS. (000)		
	AIR CARR.	AIR TAXI	COMM.	AIR CARR.	AT + COMM.	GA	MIL			LOCAL	
ACTUAL											
1983	0	0	1	1	1	20		21	20	41	
1984	0	0	0	2	2	20		22	20	42	
1985	1	1	1	2	2	20		25	20	45	
1986	0	0	1	2	2	20		22	20	42	
1987	0	0	0	7	7	25	0	32	30	62	
FORECAST											
1989	1	1	1	8	8	26		33	31	64	
1990	1	1	1	8	8	26		34	31	65	
1991	1	1	1	8	8	26		35	31	66	
1992	1	1	1	9	9	27		36	32	67	
1993	1	1	1	10	10	27		37	32	69	
1994	1	1	1	11	11	27		38	32	70	
1995	1	1	1	11	11	27		39	33	71	
2000	1	1	1	16	16	29		45	34	79	
2005	1	1	1	30	30	36		51	36	87	

COMMENTS:

REGION-STATE: ANE-ME AUGUSTA LOCID: AUG NONTOWERED BASED AIRCRAFT: 53
 CITY: AUGUSTA AIRPORT: AUGUSTA STATE

YEAR ACTUAL	(-ENPLANEMENTS (000)-)			AIR CARR.			AT + COMM.			AIRCRAFT OPERATIONS (000)			LOCAL			INST. OPS. (000)
	AIR CARR.	AIR TAXI	COMM.	AIR CARR.	TOTAL	GA	MIL	TOTAL	GA	MIL	TOTAL	GA	MIL	TOTAL	TOTAL OPS.	
1983	0	0	16	16	16	4	15	1	20	20	21	20	1	21	40	
1984	0	0	14	14	14	4	15	1	20	20	21	20	1	21	40	
1985	0	0	10	10	18	18	15	1	34	20	20	20		20	54	
1986	0	0	7	7	4	4	15	1	20	20	20	20		20	40	
1987	2	2	10	12	18	18	18	1	37	22	22	22		22	59	
FORECAST																
1989	2	2	11	13	18	18	19	1	37	23	23	23		23	60	
1990	2	2	12	14	18	18	19	1	38	23	23	23		23	61	
1991	3	3	13	16	18	18	19	1	38	23	23	23		23	61	
1992	3	3	14	17	19	19	19	1	39	23	23	23		23	62	
1993	3	3	14	17	19	19	19	1	39	23	23	23		23	62	
1994	3	3	15	18	19	19	19	1	40	24	24	24		24	63	
1995	3	3	16	19	19	19	20	1	40	24	24	24		24	63	
2000	4	4	19	23	21	21	21	1	42	25	25	25		25	67	
2005	4	4	23	27	22	22	22	1	45	26	26	26		26	71	

COMMENTS:

REGION-STATE: ANE-ME BANGOR LOCID: BGR FAA TOWER BASED AIRCRAFT: 84
 CITY: BANGOR AIRPORT: BANGOR INTL

YEAR ACTUAL	(-ENPLANEMENTS (000)-)			AIR CARR.			AT + COMM.			AIRCRAFT OPERATIONS (000)			LOCAL			INST. OPS. (000)
	AIR CARR.	AIR TAXI	COMM.	AIR CARR.	TOTAL	GA	MIL	TOTAL	GA	MIL	TOTAL	GA	MIL	TOTAL	TOTAL OPS.	
1983	140	0	26	166	166	13	26	9	56	28	44	28	16	44	100	
1984	150	0	26	177	177	16	23	8	55	21	36	21	15	36	91	
1985	196	0	17	213	213	18	22	9	57	25	42	25	17	42	99	
1986	195	0	20	215	215	19	24	11	60	30	54	30	23	54	114	
1987	165	8	41	214	214	20	25	11	64	32	59	32	27	59	123	
FORECAST																
1989	175	8	55	238	238	25	27	13	74	33	60	33	27	60	134	
1990	178	8	55	241	241	25	28	13	76	35	62	35	27	62	138	
1991	182	8	60	250	250	25	29	13	77	37	64	37	27	64	142	
1992	188	9	60	257	257	26	30	13	79	40	67	40	27	67	146	
1993	196	9	65	270	270	26	32	13	81	42	69	42	27	69	150	
1994	204	9	65	278	278	27	33	13	83	44	71	44	27	71	154	
1995	212	9	70	291	291	27	34	13	84	46	73	46	27	73	158	
2000	257	10	80	347	347	33	43	13	100	62	89	62	27	89	189	
2005	302	10	95	407	407	39	52	13	116	77	104	77	27	104	220	

COMMENTS:

REGION-STATE: ANE-ME BAR HARBOR LOCID: BHB NONTOWERED HANCOCK COUNTY-BAR HARBOR BASED AIRCRAFT: 35
 CITY: AIRPORT: HANCOCK COUNTY-BAR HARBOR

YEAR	ENPLANEMENTS (000)			AIR CARRIAGES			OPERATIONS (000)			AIRCRAFT			INST. OPS. (000)
	AIR CARR.	AIR TAXI	COMM.	AIR CARR.	AT + COMM.	TOTAL	GA	MIL	TOTAL	GA	MIL	TOTAL	
ACTUAL													
1983	0	0	15	15	8	23	15	0	15	15	0	38	
1984	0	0	10	10	8	18	15	0	15	17	0	30	
1985	0	0	8	8	3	11	15	0	15	17	0	40	
1986	0	0	3	3	9	12	15	0	15	17	0	33	
1987	0	0	9	9	10	19	18	0	17	17	0	43	
FORECAST													
1989	0	0	10	10	10	20	19	0	18	18	0	44	
1990	0	0	10	10	11	21	19	0	18	18	0	44	
1991	0	0	11	11	11	22	19	0	18	18	0	44	
1992	0	0	11	11	12	23	19	0	18	18	0	45	
1993	0	0	12	12	13	25	19	0	18	18	0	45	
1994	0	0	12	12	13	25	19	0	18	18	0	46	
1995	0	0	13	13	13	26	20	0	19	19	0	46	
2000	0	0	17	17	8	25	21	0	20	20	0	48	
2005	0	0	20	20	8	28	22	0	20	20	0	51	

COMMENTS:

REGION-STATE: ANE-ME FRENCHVILLE LOCID: FVE NONTOWERED NORTHERN AROOSTOOK REGIONAL BASED AIRCRAFT: 4
 CITY: AIRPORT: NORTHERN AROOSTOOK REGIONAL

YEAR	ENPLANEMENTS (000)			AIR CARRIAGES			OPERATIONS (000)			AIRCRAFT			INST. OPS. (000)
	AIR CARR.	AIR TAXI	COMM.	AIR CARR.	AT + COMM.	TOTAL	GA	MIL	TOTAL	GA	MIL	TOTAL	
ACTUAL													
1983	2	0	2	2	1	3	6	0	6	13	0	20	
1984	1	0	1	1	2	3	10	0	10	15	0	27	
1985	0	0	2	2	4	6	10	0	10	15	0	29	
1986	0	0	1	1	1	2	10	0	10	15	0	27	
1987	2	0	1	3	4	7	10	0	10	15	0	29	
FORECAST													
1989	2	0	2	4	4	8	10	0	10	15	0	30	
1990	2	0	2	4	4	8	10	0	10	16	0	30	
1991	2	0	2	4	4	8	11	0	11	16	0	30	
1992	2	0	2	4	4	8	11	0	11	16	0	31	
1993	2	0	2	4	4	8	11	0	11	16	0	31	
1994	2	0	2	4	5	9	11	0	11	16	0	31	
1995	2	0	2	4	5	9	11	0	11	16	0	32	
2000	3	0	3	6	6	12	12	0	12	17	0	35	
2005	3	0	3	6	7	13	12	0	12	18	0	37	

COMMENTS:

REGION-STATE:	ANE-ME		PORTLAND		LOCID: PWM		FAA TOWER		PORTLAND INTL JETPORT		BASED AIRCRAFT:		76	
CITY:	PORTLAND		PORTLAND		AIRPORT:		PORTLAND		INTL JETPORT		AIRCRAFT OPERATIONS (000)		INST. OPS. (000)	
(---ENPLANEMENTS (000)---) (---ITINERANT---) (---LOCAL---) (---TOTAL OPS.---)														
YEAR	AIR CARR.	AIR TAXI	COMM.	TOTAL	AIR CARR.	AT + COMM.	GA	MIL	TOTAL	GA	MIL	TOTAL	TOTAL OPS.	INST. OPS. (000)
ACTUAL														
1983	287	0	19	306	11	14	50	1	75	20	1	21	96	115
1984	447	1	27	475	14	18	42	0	73	13	1	14	88	119
1985	457	2	46	505	12	27	45	1	83	18	1	19	103	114
1986	542	1	61	604	13	28	47	1	89	21	1	23	111	117
1987	549	2	66	617	18	26	50	1	95	24	1	25	120	134
FORECAST														
1989	650	2	67	719	19	33	53	1	107	27	1	28	135	146
1990	720	2	68	790	20	34	59	1	114	29	1	30	144	150
1991	790	2	69	861	20	35	60	1	116	30	1	31	147	155
1992	830	2	69	901	21	35	62	1	119	32	1	33	152	159
1993	891	2	70	963	21	36	64	1	122	33	1	34	156	163
1994	972	2	71	1045	22	37	66	1	125	35	1	36	161	168
1995	1056	3	71	1130	23	37	68	1	129	36	1	38	167	172
2000	1522	3	85	1610	26	40	78	1	146	28	1	29	175	204
2005	2145	5	100	2250	30	44	88	1	163	31	1	32	195	236
COMMENTS: FAR PART 150 STUDY.														

REGION-STATE:	ANE-ME		PRESQUE ISLE		LOCID: PQI		NONTOWERED		NORTHERN MAINE REGIONAL ARPT		BASED AIRCRAFT:		25	
CITY:	PRESQUE ISLE		PRESQUE ISLE		AIRPORT:		NORTHERN MAINE		REGIONAL ARPT		AIRCRAFT OPERATIONS (000)		INST. OPS. (000)	
(---ENPLANEMENTS (000)---) (---ITINERANT---) (---LOCAL---) (---TOTAL OPS.---)														
YEAR	AIR CARR.	AIR TAXI	COMM.	TOTAL	AIR CARR.	AT + COMM.	GA	MIL	TOTAL	GA	MIL	TOTAL	TOTAL OPS.	INST. OPS. (000)
ACTUAL														
1983		0	12	12	2	2	12	0	14	6	0	6	20	20
1984		0	36	36	2	2	12	0	14	6	0	6	20	20
1985	0	0	22	22	9	9	12	0	21	5	5	5	26	26
1986		0	21	21	2	2	12	0	14	5	5	5	19	19
1987		0	33	33	9	9	12	0	21	5	5	5	26	26
FORECAST														
1989		0	36	36	10	10	12	0	22	5	5	5	27	27
1990		0	38	38	10	10	12	0	23	5	5	5	28	28
1991		0	39	39	11	11	13	0	24	5	5	5	29	29
1992		0	41	41	12	12	13	0	24	5	5	5	30	30
1993		0	43	43	12	12	13	0	25	5	5	5	31	31
1994		0	44	44	13	13	13	0	26	5	5	5	32	32
1995		0	46	46	14	14	13	0	27	5	5	5	33	33
2000		0	57	58	19	19	14	0	32	6	6	6	38	38
2005		0	69	69	23	23	14	0	38	6	6	6	44	44
COMMENTS:														

REGION-STATE: ANE-ME ROCKLAND LOCID: RKD NONTOWERED AIRPORT: KNOX COUNTY REGIONAL BASED AIRCRAFT: 55
 CITY: ROCKLAND

YEAR	ENPLANEMENTS (000)			AIRCRAFT OPERATIONS (000)			TOTAL			INST. OPS. (000)	
	AIR CARR.	AIR TAXI	COMM.	AIR CARR.	AT + COMM.	GA	MIL	TOTAL	GA		MIL
1983	0	0	2	2	8	27	0	35	17	0	17
1984	0	0	5	5	1	27	0	28	17	0	17
1985	0	0	6	6	8	27	0	35	17	0	17
1986	0	0	3	3	1	27	0	28	17	0	17
1987	0	0	6	6	8	27	0	35	17	0	17
FORECAST											
1989	0	0	6	6	9	28	0	37	18	0	18
1990	0	0	6	6	9	28	0	37	18	0	18
1991	0	0	7	7	9	28	0	38	18	0	18
1992	0	0	7	7	10	29	0	38	18	0	18
1993	0	0	7	8	10	29	0	39	18	0	18
1994	0	0	8	8	10	29	0	40	18	0	18
1995	0	0	8	8	11	30	0	40	18	0	18
2000	0	0	10	11	13	31	0	44	19	0	19
2005	0	0	13	13	15	33	0	48	20	0	20

COMMENTS:

REGION-STATE: ANE-ME WATERVILLE LOCID: WVL NONTOWERED AIRPORT: WATERVILLE ROBERT LAFLEUR BASED AIRCRAFT: 40
 CITY: WATERVILLE

YEAR	ENPLANEMENTS (000)			AIRCRAFT OPERATIONS (000)			TOTAL			INST. OPS. (000)	
	AIR CARR.	AIR TAXI	COMM.	AIR CARR.	AT + COMM.	GA	MIL	TOTAL	GA		MIL
1983	0	0	3	3	2	20	7	29	15	7	22
1984	0	0	3	3	2	20	7	29	15	7	22
1985	0	0	4	4	9	20	7	36	15	7	22
1986	0	0	3	3	2	20	14	36	15	15	51
1987	1	1	4	5	3	20	14	37	15	15	52
FORECAST											
1989	1	1	4	5	3	21	14	38	15	15	53
1990	1	1	5	6	3	21	14	38	15	15	53
1991	1	1	5	6	3	21	14	38	15	15	53
1992	1	1	5	6	3	21	14	38	16	16	54
1993	1	1	5	6	3	21	14	38	16	16	54
1994	1	1	6	7	4	22	14	40	16	16	56
1995	1	1	6	7	4	22	14	40	16	16	56
2000	1	1	8	9	5	23	14	42	16	16	58
2005	1	1	10	11	6	24	14	44	17	17	61

COMMENTS:

REGION-STATE: ANE-NH CONCORD LOCID: CON NONTOWERED BASED AIRCRAFT: 58
 CITY: CONCORD MUNI AIRPORT: CONCORD MUNI

YEAR	(-ENPLANEMENTS (000)-)			(-ITINERANT-AIRCRAFT OPERATIONS (000)-LOCAL-)			INST. OPS. (000)
	AIR CARR.	AIR TAXI	COMM.	AIR CARR.	MIL	TOTAL	
ACTUAL							
1983	0	0	0	4	16	23	55
1984	0	0	0	3	7	12	39
1985	0	0	0	3	7	12	39
1986	0	0	0	3	7	14	39
1987	0	0	0	3	7	14	39
FORECAST							
1989	0	0	0	3	8	15	41
1990	0	0	0	3	8	15	41
1991	0	0	0	4	8	15	42
1992	0	0	0	4	8	15	43
1993	0	0	0	4	8	16	44
1994	0	0	0	4	8	16	44
1995	0	0	0	4	9	16	45
2000	0	0	0	5	10	18	49
2005	0	0	0	6	10	20	53

COMMENTS:

REGION-STATE: ANE-NH KEENE LOCID: EEN NONTOWERED BASED AIRCRAFT: 55
 CITY: KEENE AIRPORT: DILLANT-HOPKINS

YEAR	(-ENPLANEMENTS (000)-)			(-ITINERANT-AIRCRAFT OPERATIONS (000)-LOCAL-)			INST. OPS. (000)
	AIR CARR.	AIR TAXI	COMM.	AIR CARR.	MIL	TOTAL	
ACTUAL							
1983	0	0	9	4	14	18	38
1984	0	0	8	4	14	18	38
1985	0	0	9	4	10	14	33
1986	0	0	9	1	10	11	30
1987	1	1	9	4	52	56	75
FORECAST							
1989	1	1	9	4	55	59	79
1990	1	1	9	4	58	62	82
1991	2	2	9	4	62	66	87
1992	2	2	10	4	63	67	88
1993	2	2	10	4	66	71	92
1994	2	2	11	5	67	72	94
1995	2	2	11	5	70	75	97
2000	3	3	12	6	93	99	124
2005	3	3	13	7	121	138	165

COMMENTS: AMP STUDY (1988)

REGION-STATE: ANE-NH CITY: LACONIA		LOCID: LCI AIRPORT: LACONIA MUNI		NONTOWERED		BASED AIRCRAFT: 84					
(---ENPLANEMENTS (000)---)		(---AIRCRAFT OPERATIONS (000)---)		(---LOCAL---)		(---INST. OPS. (000)---)					
YEAR	AIR CARR.	AIR TAXI	COMM.	TOTAL	AIR CARR.	AT + COMM.	GA	MIL	TOTAL	TOTAL OPS.	INST. OPS. (000)
ACTUAL											
1983	0	0	4	4	12	2	14	0	16	30	
1984	0	0	4	4	11	1	12	0	9	21	
1985	0	0	3	3	11	3	14	0	9	23	
1986	0	0	3	3	11	1	12	0	9	21	
1987	0	0	1	1	11	3	14	0	9	23	
FORECAST											
1989	0	0	1	1	11	3	14	0	9	24	
1990	0	0	1	1	11	3	15	0	10	24	
1991	0	0	1	1	12	3	15	0	10	25	
1992	0	0	1	1	12	3	15	0	10	25	
1993	0	0	1	1	12	4	16	0	10	26	
1994	0	0	1	1	12	4	16	0	10	26	
1995	0	0	1	2	13	4	17	0	11	27	
2000	0	0	2	3	14	5	19	0	12	30	
2005	0	0	3	4	15	5	21	0	13	34	
COMMENTS:											

REGION-STATE: ANE-NH CITY: LEBANON		LOCID: LEB AIRPORT: LEBANON REGIONAL		FAA TOWER		BASED AIRCRAFT: 55					
(---ENPLANEMENTS (000)---)		(---AIRCRAFT OPERATIONS (000)---)		(---LOCAL---)		(---INST. OPS. (000)---)					
YEAR	AIR CARR.	AIR TAXI	COMM.	TOTAL	AIR CARR.	AT + COMM.	GA	MIL	TOTAL	TOTAL OPS.	INST. OPS. (000)
ACTUAL											
1983	0	0	25	25	17	7	25	0	14	39	6
1984	1	0	33	34	25	15	41	0	21	62	12
1985	0	0	37	37	24	17	41	0	24	65	12
1986	0	0	37	37	21	14	35	0	28	63	11
1987	4	0	41	45	27	16	43	0	36	79	11
FORECAST											
1989	4	0	44	48	27	15	42	0	31	73	12
1990	4	0	46	50	28	16	44	0	32	77	13
1991	4	0	48	52	30	16	46	0	34	80	14
1992	5	0	50	55	31	17	48	0	35	83	14
1993	5	0	52	57	33	18	51	0	36	87	15
1994	5	0	55	60	34	19	53	0	37	90	16
1995	5	0	57	62	36	19	55	0	38	93	17
2000	5	0	71	76	43	22	65	0	44	109	20
2005	6	0	84	90	50	24	74	0	50	124	24
COMMENTS: AMP STUDY.											

REGION-STATE: ANE-NH CITY: MANCHESTER		LOCID: MHT AIRPORT: MANCHESTER ARPT		FAA TOWER		BASED AIRCRAFT: 209				
(-ENPLANEMENTS (000)-)		(-AIRCRAFT OPERATIONS (000)-)		(-LOCAL-)		TOTAL OPS.		INST. OPS. (000)		
AIR CARR.	AIR TAXI	COMM.	TOTAL	AIR CARR.	AT + COMM.	GA	MIL	TOTAL	TOTAL OPS.	INST. OPS. (000)
0	0	37	38	0	19	58	1	78	58	25
5	0	46	51	2	21	58	1	82	62	29
22	1	40	62	4	22	61	2	89	70	33
47	1	47	94	4	21	62	1	87	69	35
104	4	57	165	6	22	66	1	95	72	41
FORECAST										
195	4	67	266	7	25	67	0	99	65	82
241	4	71	316	7	25	67	0	100	66	85
260	4	73	336	8	25	67	1	101	66	89
279	5	74	358	8	26	68	1	102	66	92
298	5	75	378	8	26	68	1	103	67	95
317	5	76	399	9	26	69	1	104	67	98
336	5	78	419	9	27	69	1	105	67	101
549	6	88	644	14	28	71	0	114	69	117
762	6	99	867	19	30	73	0	122	71	133
COMMENTS:										

REGION-STATE: ANE-NH CITY: NASHUA		LOCID: ASH AIRPORT: BOIRE FIELD		FAA CONTRACT TOWER NON ATA		BASED AIRCRAFT: 356				
(-ENPLANEMENTS (000)-)		(-AIRCRAFT OPERATIONS (000)-)		(-LOCAL-)		TOTAL OPS.		INST. OPS. (000)		
AIR CARR.	AIR TAXI	COMM.	TOTAL	AIR CARR.	AT + COMM.	GA	MIL	XUP&	TOTAL OPS.	INST. OPS. (000)
0	0	0	0	2	2	39	1	31	72	6
0	0	0	0	2	2	39	1	31	72	6
0	0	0	0	4	4	64	2	60	130	7
0	0	0	0	4	4	64	2	60	130	7
22	22	10	22	10	10	84	2	99	195	8
FORECAST										
27	27	11	27	11	11	95	2	102	210	9
29	29	12	29	12	12	100	2	104	218	9
31	31	12	31	12	12	105	2	107	226	10
34	34	13	34	13	13	110	2	110	235	10
35	35	13	35	13	13	115	2	114	244	10
37	37	14	37	14	14	120	2	112	248	10
40	40	14	40	14	14	125	2	120	261	10
50	50	17	50	17	17	165	2	184	305	10
60	60	21	60	21	21	190	2	213	340	10
COMMENTS: RELIEVER FOR BOS. (CONTRACT TOWER 8/88) OPERATIONS 8/88 THRU 9/88.)										

REGION-STATE: CITY:	ANE-RI BLOCK ISLAND		BLOCK ISLAND		BLOCK ISLAND STATE		BLOCK ISLAND STATE		BLOCK ISLAND STATE		BASED AIRCRAFT: 12			
	AIR CARR.	AIR TAXI	COMM.	TOTAL	AIR CARR.	AT + COMM.	GA	MIL	TOTAL	GA		MIL	TOTAL	TOTAL OPS.
1983	0	0	13	13	3	13	0	0	16	1	0	1	16	16
1984	0	0	15	15	3	13	0	0	16	1	0	1	16	16
1985	0	0	17	17	14	13	0	0	26	1	0	1	27	27
1986	0	0	19	19	13	13	0	0	25	1	0	1	26	26
1987	0	0	10	10	16	15	0	0	32	1	0	1	32	32
FORECAST														
1989	0	0	11	11	17	16	0	0	33	1	0	1	33	33
1990	0	0	12	12	17	16	0	0	33	1	0	1	34	34
1991	0	0	12	12	18	16	0	0	33	1	0	1	34	34
1992	0	0	13	13	18	16	0	0	34	1	0	1	35	35
1993	0	0	13	13	18	16	0	0	34	1	0	1	35	35
1994	0	0	14	14	18	16	0	0	35	1	0	1	35	35
1995	0	0	15	15	19	17	0	0	36	1	0	1	36	36
2000	0	0	19	19	22	17	0	0	39	1	0	1	40	40
2005	0	0	23	23	24	18	0	0	42	1	0	1	43	43
COMMENTS:														

REGION-STATE: CITY:	ANE-RI NEWPORT		NEWPORT STATE		NEWPORT STATE		NEWPORT STATE		NEWPORT STATE		NEWPORT STATE		BASED AIRCRAFT: 48	
	AIR CARR.	AIR TAXI	COMM.	TOTAL	AIR CARR.	AT + COMM.	GA	MIL	TOTAL	GA	MIL	TOTAL		TOTAL OPS.
1983	0	0	0	0	0	9	0	0	9	10	0	10	19	19
1984	0	0	0	0	0	9	0	0	9	10	0	10	19	19
1985	0	0	0	0	2	9	0	0	10	10	0	10	20	20
1986	0	0	0	0	0	9	0	0	9	10	0	10	19	19
1987	0	0	0	0	2	9	0	0	11	11	0	11	22	22
FORECAST														
1989	0	0	0	0	2	9	0	0	12	11	0	11	22	22
1990	0	0	0	0	2	9	0	0	12	11	0	11	23	23
1991	0	0	0	0	2	9	0	0	12	11	0	11	23	23
1992	0	0	0	0	2	10	0	0	12	11	0	11	23	23
1993	0	0	0	0	2	10	0	0	12	11	0	11	23	23
1994	0	0	0	0	2	10	0	0	12	11	0	11	24	24
1995	0	0	0	0	2	10	0	0	12	11	0	11	24	24
2000	0	0	0	0	3	10	0	0	13	12	0	12	25	25
2005	0	0	0	0	3	11	0	0	14	13	0	13	27	27
COMMENTS:														

REGION-STATE: ANE-RI LOCID: G90 TRACON
 CITY: NORTH KINGSTON AIRPORT: QUONSET TRACON BASED AIRCRAFT: 0

(---ENPLANEMENTS (000)---) (---AIR OPERATIONS (000)---) (---LOCAL---)

YEAR	AIR CARR.	AIR TAXI	COMM.	TOTAL	AIR CARR.	AT + COMM.	GA	MIL	TOTAL	GA	MIL	TOTAL	INST. OPS. (000)
ACTUAL													
1983													0
1984													289
1985													296
1986													302
1987													309
FORECAST													
1989													315
1990													321
1991													328
1992													
1993													
1994													
1995													
2000													360
2005													392

COMMENTS: EFFECTIVE 9/88 INSTRUMENT OPERATIONS TRANSFERRED FROM OQU (QUONSET AIRPORT).

REGION-STATE: ANE-RI LOCID. SFZ NONTOWERED
 CITY: PAWTUCKET AIRPORT: NORTH CENTRAL STATE BASED AIRCRAFT: 138

(---ENPLANEMENTS (000)---) (---AIR OPERATIONS (000)---) (---LOCAL---)

YEAR	AIR CARR.	AIR TAXI	COMM.	TOTAL	AIR CARR.	AT + COMM.	GA	MIL	TOTAL	GA	MIL	TOTAL	INST. OPS. (000)
ACTUAL													
1983													85
1984													85
1985													85
1986													85
1987													82
FORECAST													
1989													84
1990													85
1991													85
1992													86
1993													87
1994													88
1995													89
2000													94
2005													99

COMMENTS: RELIEVER FOR PVD.

REGION-STATE: ANE-RI CITY: PROVIDENCE		LOCID: PVD AIRPORT: THEODORE FRANCIS GREEN STATE		FAA TOWER		BASED AIRCRAFT: 94							
(---ENPLANEMENTS (000)---)		(---AIR CARR.---)		(---AIR TAXI COMM.---)		(---TOTAL---)							
YEAR	AIR CARR.	AIR TAXI	COMM.	TOTAL	AIR CARR.	AT + COMM.	GA	MIL	TOTAL	GA	MIL	TOTAL	INST. OPS. (000)
1983	297	3	77	377	24	14	54	1	94	97	5	103	40
1984	378	3	91	471	30	14	49	1	93	92	5	98	44
1985	508	3	107	617	32	7	52	1	91	107	5	112	46
1986	710	1	94	805	35	11	54	1	101	103	4	107	52
1987	828	32	125	985	35	19	48	1	104	105	3	108	60
FORECAST													
1989	945	35	142	1122	32	24	45	1	101	102	2	104	62
1990	1004	36	151	1191	32	24	47	1	104	102	2	104	63
1991	1068	37	152	1257	33	24	48	1	107	101	2	103	64
1992	1132	38	153	1324	34	25	50	1	109	101	2	103	65
1993	1197	40	154	1391	34	25	52	1	112	100	2	102	66
1994	1261	42	155	1457	35	25	54	1	115	100	2	102	67
1995	1325	43	156	1524	36	26	55	1	117	99	2	101	68
2000	1431	52	158	1642	39	27	48	1	115	105	2	107	73
2005	1538	61	161	1760	42	29	41	1	112	111	2	113	79
COMMENTS:													

REGION-STATE: ANE-RI CITY: WESTERLY		LOCID: WST AIRPORT: WESTERLY STATE		NONTOWERED		BASED AIRCRAFT: 35							
(---ENPLANEMENTS (000)---)		(---AIR CARR.---)		(---AIR TAXI COMM.---)		(---TOTAL---)							
YEAR	AIR CARR.	AIR TAXI	COMM.	TOTAL	AIR CARR.	AT + COMM.	GA	MIL	TOTAL	GA	MIL	TOTAL	INST. OPS. (000)
1983	0	0	12	12	2	2	16	0	18	3	0	3	21
1984	0	0	14	15	3	3	18	0	21	8	0	8	29
1985	0	0	16	16	18	18	18	0	36	10	0	10	46
1986	0	0	18	18	14	14	18	0	32	14	0	14	46
1987	0	0	10	10	33	33	18	0	50	9	0	9	60
FORECAST													
1989	0	0	11	11	32	32	18	0	50	10	0	10	60
1990	0	0	12	12	33	33	18	0	51	11	0	11	62
1991	0	0	12	12	33	33	18	0	52	11	0	11	62
1992	0	0	13	13	34	34	18	0	52	11	0	11	63
1993	0	0	13	13	36	36	19	0	55	11	0	11	65
1994	0	0	14	14	38	38	19	0	57	10	0	10	68
1995	0	0	15	15	41	41	19	0	60	10	0	10	70
2000	0	0	19	19	52	52	20	0	72	9	0	9	81
2005	0	0	23	23	63	63	21	0	84	8	0	8	92
COMMENTS:													

REGION - STATE: ANE-VT BARRE-MONTEPELIER LOCID: MPV NONTOWERED AIRPORT: EDWARD F KNAPP STATE BASED AIRCRAFT: 60

YEAR	---ENPLANEMENTS (000)---			AIRCRAFT OPERATIONS (000)			LOCAL			INST. OPS. (000)
	AIR CARR.	AIR TAXI	COMM.	TOTAL	AIR CARR.	AT + COMM.	GA	MIL	TOTAL	
ACTUAL										
1983	0	0	2	3	4	10	15	1	16	30
1984	0	0	2	2	3	13	15	1	16	32
1985	0	1	1	2	6	13	15	1	15	35
1986	0	1	1	2	3	13	15	1	15	32
1987	1	1	1	3	6	15	17	1	17	39
FORECAST										
1989	1	1	1	3	6	16	18		18	39
1990	1	1	1	3	6	19	20		20	45
1991	1	1	1	3	6	20	20		20	46
1992	1	1	1	3	6	21	21		21	49
1993	1	1	1	3	6	23	21		21	50
1994	1	1	1	3	6	24	21		21	51
1995	1	1	1	3	6	25	22		22	53
2000	1	1	1	3	6	27	22		22	55
2005	1	1	2	4	6	29	22		22	57

REGION - STATE: ANE-VT BURLINGTON LOCID: BTV FAA TOWER AIRPORT: BURLINGTON INTL BASED AIRCRAFT: 80

YEAR	---ENPLANEMENTS (000)---			AIRCRAFT OPERATIONS (000)			LOCAL			INST. OPS. (000)
	AIR CARR.	AIR TAXI	COMM.	TOTAL	AIR CARR.	AT + COMM.	GA	MIL	TOTAL	
ACTUAL										
1983	271	0	55	326	7	24	34	7	41	123
1984	355	1	98	454	14	24	36	4	40	131
1985	359	1	83	443	14	25	33	5	38	128
1986	363	0	74	437	15	24	37	5	42	129
1987	367	2	95	464	13	25	38	10	48	137
FORECAST										
1989	407	2	117	526	15	28	41	8	49	144
1990	428	2	128	558	15	29	42	8	50	148
1991	448	2	139	589	15	31	43	8	51	152
1992	469	3	150	621	15	33	44	8	52	156
1993	489	3	161	653	15	34	45	8	52	159
1994	512	3	173	688	15	36	45	8	53	163
1995	535	3	185	723	15	38	46	8	54	167
2000	651	3	245	899	16	45	50	8	58	187
2005	767	4	305	1076	16	52	54	8	61	206

REGION-STATE: ANE-VT CITY: RUTLAND		LOCID: RUT AIRPORT: RUTLAND STATE		NONTOWERED		BASED AIRCRAFT: 44								
(- - - ENPLANEMENTS (000) - - - -)		AIRCRAFT OPERATIONS (000)		(- - - LOCAL - - -)		INST. OPS. (000)								
YEAR	AIR CARR.	AIR TAXI	COMM.	TOTAL	AIR CARR.	AT + COMM.	GA	MIL	TOTAL	GA	MIL	TOTAL	TOTAL OPS.	INST. OPS. (000)
ACTUAL														
1983	0	7	7	14	7	1	13	0	14	9	0	9	23	
1984	0	7	6	13	7	2	14	0	16	12	0	12	28	
1985	0	0	5	5	5	17	14	1	31	12	1	12	43	
1986	0	0	8	8	8	2	14	1	16	12	1	12	28	
1987	0	0	9	9	9	17	15	1	33	13	1	13	46	
FORECAST														
1989	0	9	9	18	9	18	18	1	36	14	1	14	50	
1990	0	9	10	19	9	18	19	1	38	15	1	15	53	
1991	0	10	10	20	10	19	20	1	40	16	1	16	55	
1992	0	11	11	22	11	20	21	1	41	17	1	17	58	
1993	0	11	11	22	11	20	23	1	43	17	1	17	60	
1994	0	11	11	22	11	21	24	1	45	18	1	18	63	
1995	0	12	12	24	12	21	25	1	47	19	1	19	66	
2000	0	15	15	30	15	37	20	1	57	20	1	20	77	
2005	0	18	18	36	18	52	15	1	68	21	1	21	89	
COMMENTS:														

REGION-STATE: ANE-VT CITY: SPRINGFIELD		LOCID: VSF AIRPORT: SPRINGFIELD STATE /HARTNESS/		NONTOWERED		BASED AIRCRAFT: 30								
(- - - ENPLANEMENTS (000) - - - -)		AIRCRAFT OPERATIONS (000)		(- - - LOCAL - - -)		INST. OPS. (000)								
YEAR	AIR CARR.	AIR TAXI	COMM.	TOTAL	AIR CARR.	AT + COMM.	GA	MIL	TOTAL	GA	MIL	TOTAL	TOTAL OPS.	INST. OPS. (000)
ACTUAL														
1983	0	1	1	2	1	4	5	0	9	20	0	20	29	
1984	0	1	1	2	1	2	3	0	5	10	0	10	15	
1985	0	0	0	0	0	4	3	0	7	10	0	10	17	
1986	0	0	0	0	0	2	3	0	5	10	0	10	15	
1987	0	0	0	0	0	1	4	0	5	9	0	9	14	
FORECAST														
1989	0	4	4	8	4	1	4	0	5	9	0	9	14	
1990	0	4	4	8	4	1	4	0	5	9	0	9	14	
1991	0	4	4	8	4	1	4	0	5	9	0	9	14	
1992	0	4	4	8	4	1	4	0	5	10	0	10	15	
1993	0	4	4	8	4	1	4	0	5	10	0	10	15	
1994	0	4	4	8	4	1	4	0	5	10	0	10	15	
1995	0	4	4	8	4	1	4	0	6	10	0	10	16	
2000	0	6	6	12	6	2	4	0	6	11	0	11	18	
2005	0	7	7	14	7	2	5	0	7	12	0	12	19	
COMMENTS:														




TABLE 42
 AIR CARRIER PASSENGER ENPLANEMENTS
 NORTHWEST MOUNTAIN SUMMARY BY STATE, 1983-2001

FISCAL YEAR	COLORADO	IDAHO	MONTANA	OREGON	UTAH	WASHINGTON	WYOMING	REGIONAL TOTAL
	ENPLANEMENTS IN THOUSANDS*							
HISTORICAL								
1983	12,006	529	847	2,338	3,298	5,739	208	24,965
1984	13,503	420	741	2,380	3,506	5,981	144	26,675
1985	14,888	532	771	2,844	4,116	6,660	164	29,974
1986	17,076	583	773	2,909	4,608	7,625	166	33,740
1987	16,996	625	733	3,241	4,781	8,121	180	34,677
FORECAST								
1988	16,633	640	757	3,177	4,857	8,029	166	34,259
1989	17,281	656	783	3,311	5,288	8,533	171	36,023
1990	17,829	673	808	3,476	5,719	9,035	176	37,716
1991	18,677	684	838	3,615	6,149	9,554	182	39,700
1992	19,626	695	868	3,755	6,580	10,073	188	41,784
1993	23,275	708	897	3,895	7,011	10,592	194	46,572
1994	27,224	720	927	4,037	7,442	11,111	200	51,661
1995	28,573	733	957	4,179	7,873	11,629	206	54,150
1996	29,762	773	989	4,332	8,220	11,918	213	56,207
1997	30,952	813	1,021	4,487	8,567	12,207	219	58,265
1998	32,147	853	1,052	4,642	8,914	12,495	226	60,324
1999	33,342	892	1,084	4,799	9,261	12,784	233	62,384
2000	34,537	931	1,116	4,956	9,608	13,072	240	64,446
2001	35,732	982	1,147	5,112	9,955	13,361	247	66,336

* INCLUDES ENPLANEMENTS AT BOTH TOWER AND NONTOWER AIRPORTS FOR ALL CERTIFICATED ROUTE U.S. DOMESTIC AND INTERNATIONAL AIR CARRIERS PLUS DATA FOR FOREIGN FLAG, INTRASTATE, AND SUPPLEMENTAL AIR CARRIERS. EXCLUDES COMMUTER AND AIR TAXI ENPLANEMENTS.

TABLE 43

AIR CARRIER OPERATIONS
NORTHWEST MOUNTAIN SUMMARY BY STATE, 1983-2001

FISCAL YEAR	COLORADO	IDAHO	MONTANA	OREGON	UTAH	WASHINGTON	WYOMING	REGIONAL TOTAL
OPERATIONS IN THOUSANDS*								
HISTORICAL								
1983	351	23	51	93	114	171	29	830
1984	361	19	53	122	95	170	19	840
1985	383	18	52	139	107	183	14	897
1986	407	20	48	118	128	219	12	953
1987	403	17	41	115	144	225	10	956
FORECAST								
1988	411	20	44	111	146	226	9	968
1989	411	20	46	113	158	231	10	990
1990	412	24	50	118	170	237	10	1,021
1991	421	25	51	121	182	243	11	1,052
1992	433	25	52	123	193	250	11	1,086
1993	534	25	53	125	205	256	12	1,210
1994	627	25	54	127	217	262	12	1,326
1995	646	25	55	130	229	269	13	1,367
1996	659	25	56	132	238	275	13	1,397
1997	671	26	57	133	246	280	13	1,427
1998	683	26	58	135	255	286	14	1,458
1999	695	27	60	137	264	292	14	1,488
2000	707	27	61	139	272	298	14	1,518
2001	716	27	62	141	281	303	14	1,544

* INCLUDES OPERATIONS AT BOTH TOWER AND NONTOWER AIRPORTS FOR ALL CERTIFICATED ROUTE U.S. DOMESTIC AND INTERNATIONAL AIR CARRIERS PLUS DATA FOR FOREIGN FLAG, INTRASTATE, AND SUPPLEMENTAL AIR CARRIERS. EXCLUDES COMMUTER AND AIR TAXI OPERATIONS.

TABLE 44

ITINERANT OPERATIONS
NORTHWEST MOUNTAIN SUMMARY BY STATE, 1983-2001

FISCAL YEAR	COLORADO	IDAHO	MONTANA	OREGON	UTAH	WASHINGTON	WYOMING	REGIONAL TOTAL
ITINERANT OPERATIONS IN THOUSANDS*								
HISTORICAL								
1983	917	241	199	485	285	999	100	3,227
1984	966	263	211	501	274	1,012	95	3,323
1985	983	274	206	504	279	1,041	96	3,382
1986	996	256	198	511	300	1,044	85	3,390
1987	998	265	207	544	328	1,070	84	3,497
FORECAST								
1988	999	268	231	606	325	1,151	81	3,660
1989	1,025	295	249	658	346	1,187	85	3,845
1990	1,048	310	268	716	366	1,224	89	4,021
1991	1,075	328	275	740	386	1,260	92	4,156
1992	1,104	347	282	763	405	1,296	96	4,294
1993	1,222	365	290	786	425	1,332	100	4,520
1994	1,333	382	297	809	445	1,368	104	4,738
1995	1,374	400	304	832	464	1,401	107	4,884
1996	1,406	425	311	853	478	1,431	111	5,015
1997	1,438	449	319	874	493	1,460	114	5,147
1998	1,471	474	326	894	507	1,489	118	5,279
1999	1,503	500	333	915	521	1,518	122	5,412
2000	1,536	525	340	937	536	1,547	125	5,544
2001	1,562	559	347	958	550	1,575	129	5,679

* FORECASTED ITINERANT OPERATIONS BASED ON THE NUMBER OF TOWERS AS OF SEPTEMBER 1988

TABLE 45

TOTAL AIRCRAFT OPERATIONS
NORTHWEST MOUNTAIN SUMMARY BY STATE, 1983-2001

FISCAL YEAR	COLORADO	IDAHO	MONTANA	OREGON	UTAH	WASHINGTON	WYOMING	REGIONAL TOTAL
	TOTAL OPERATIONS IN THOUSANDS*							
HISTORICAL								
1983	1,321	329	289	738	344	1,609	151	4,782
1984	1,380	342	302	750	328	1,577	140	4,818
1985	1,364	349	287	745	331	1,601	141	4,817
1986	1,395	340	278	768	351	1,615	130	4,876
1987	1,385	347	294	814	398	1,704	125	5,067
FORECAST								
1988	1,404	342	316	873	383	1,803	123	5,243
1989	1,445	378	341	942	409	1,857	128	5,501
1990	1,482	410	368	1,018	432	1,903	133	5,746
1991	1,523	434	376	1,051	455	1,945	137	5,922
1992	1,567	459	385	1,083	478	1,986	142	6,100
1993	1,700	481	393	1,115	500	2,028	147	6,364
1994	1,826	503	401	1,147	523	2,069	151	6,621
1995	1,881	525	410	1,180	546	2,108	156	6,806
1996	1,925	555	418	1,209	563	2,144	161	6,975
1997	1,970	585	426	1,239	580	2,181	165	7,146
1998	2,014	616	434	1,269	598	2,217	169	7,318
1999	2,059	648	443	1,299	615	2,253	174	7,490
2000	2,104	679	451	1,329	632	2,292	178	7,665
2001	2,141	721	460	1,359	650	2,329	183	7,842

*FORECASTED TOTAL OPERATIONS BASED ON THE NUMBER OF TOWERS AS OF SEPTEMBER 1988.

TABLE 46

INSTRUMENT OPERATIONS
NORTHWEST MOUNTAIN SUMMARY BY STATE, 1983-2001

FISCAL YEAR	COLORADO	IDAHO	MONTANA	OREGON	UTAH	WASHINGTON	WYOMING	REGIONAL TOTAL
INSTRUMENT OPERATIONS IN THOUSANDS*								
HISTORICAL								
1983	167	157	162	77	0	314	43	921
1984	178	180	164	79	0	323	45	970
1985	170	185	160	80	0	340	46	981
1986	163	172	160	345	291	668	45	1,846
1987	168	177	165	410	363	770	41	2,096
FORECAST								
1988	180	176	182	437	361	899	40	2,274
1989	189	199	189	448	381	916	42	2,364
1990	197	226	196	462	399	933	44	2,457
1991	206	248	204	472	419	950	46	2,544
1992	215	270	211	482	436	967	48	2,629
1993	223	293	219	492	456	984	50	2,717
1994	232	315	226	501	474	1,001	53	2,803
1995	241	338	233	511	494	1,018	55	2,890
1996	249	360	241	521	507	1,035	57	2,971
1997	258	382	248	531	520	1,053	59	3,051
1998	267	405	256	541	534	1,070	61	3,133
1999	275	427	263	551	548	1,087	63	3,214
2000	284	450	270	561	561	1,104	66	3,295
2001	293	472	278	570	575	1,120	68	3,375

* FORECASTED INSTRUMENT OPERATIONS BASED ON THE NUMBER OF TOWERS AS OF SEPTEMBER 1988.

REGION-STATE: ANM-CO CITY: ALAMOSA		LOCID: ALS AIRPORT: ALAMOSA MUNI		NONTOWERED		BASED AIRCRAFT: 22				
(-ENPLANEMENTS (000))		(-AIRCRAFT OPERATIONS (000))		(-LOCAL)		INST. OPS. (000)				
YEAR	AIR CARR.	AIR TAXI	COMM.	TOTAL	AIR CARR.	AT + COMM.	GA	MIL	TOTAL	TOTAL OPS.
ACTUAL										
1983		0	10	10		1	5	0	7	3
1984		0	11	11		5	5	0	11	3
1985	0	0	10	10		5	5	1	11	2
1986		0	10	10		2	5	1	8	2
1987		0	14	14		5	5	1	11	2
FORECAST										
1989			16	16		5	6	1	12	3
1990			17	17		5	6	1	12	3
1991			18	18		5	6	1	12	3
1992			19	19		6	6	1	12	3
1993			20	20		6	6	1	13	3
1994			21	21		6	6	1	13	3
1995			22	22		6	6	1	13	3
2000			27	27		7	7	1	15	3
2005			32	32		7	8	1	16	3
COMMENTS:										

REGION-STATE: ANM-CO CITY: ASPEN		LOCID: ASE AIRPORT: ASPEN-PITKIN CO /SARDY FLD/		FAA TOWER		BASED AIRCRAFT: 59				
(-ENPLANEMENTS (000))		(-AIRCRAFT OPERATIONS (000))		(-LOCAL)		INST. OPS. (000)				
YEAR	AIR CARR.	AIR TAXI	COMM.	TOTAL	AIR CARR.	AT + COMM.	GA	MIL	TOTAL	TOTAL OPS.
ACTUAL										
1983		0	128	128		4	20	0	29	8
1984		0	154	154		4	24	0	35	9
1985	99	1	74	174		3	21	0	33	9
1986	134	1	57	191		9	23	0	34	9
1987	139	1	118	259		9	25	0	37	10
FORECAST										
1989	149	2	139	289		8	26	0	38	15
1990	153	2	149	305		9	29	0	41	15
1991	158	2	160	320		10	31	0	44	16
1992	163	3	170	336		11	33	0	48	16
1993	168	3	181	351		12	35	0	51	17
1994	172	3	191	367		13	38	0	54	17
1995	177	3	201	382		13	40	0	57	17
2000	201	5	253	459		15	52	0	71	20
2005	225	6	305	537		16	64	0	85	22
COMMENTS:										

REGION-STATE: ANM-CO BOULDER LOCID: 1V5 NONTOWERED BASED AIRCRAFT: 215
 CITY: BOULDER AIRPORT: BOULDER MUNI

YEAR	ENPLANEMENTS (000)			AIRCRAFT OPERATIONS (000)			AIRCRAFT OPERATIONS (000)			INST. OPS. (000)	
	AIR CARR.	AIR TAXI	COMM.	TOTAL	AIR CARR.	AT + COMM.	GA	MIL	TOTAL		TOTAL OPS.
1983	0	0	0	0	1	31	63	0	31	63	94
1984	0	0	0	0	1	30	60	0	31	60	91
1985	0	0	0	0	0	30	58	0	30	58	88
1986	0	0	0	0	0	29	56	0	29	56	85
1987	0	0	0	0	1	28	53	0	29	53	82
FORECAST											
1989					1	28	54		29	54	83
1990					1	29	54		29	54	84
1991					1	29	55		29	55	84
1992					1	29	55		29	55	85
1993					1	29	56		30	56	85
1994					1	29	56		30	56	86
1995					1	29	57		30	57	86
2000					1	30	61		31	61	91
2005					1	31	63		32	63	95

COMMENTS: DENVER HUB FORECAST.

REGION-STATE: ANM-CO COLORADO SPRINGS LOCID: COS FAA TOWER BASED AIRCRAFT: 220
 CITY: COLORADO SPRINGS AIRPORT: CITY OF COLORADO SPRINGS MUNI

YEAR	ENPLANEMENTS (000)			AIRCRAFT OPERATIONS (000)			AIRCRAFT OPERATIONS (000)			INST. OPS. (000)	
	AIR CARR.	AIR TAXI	COMM.	TOTAL	AIR CARR.	AT + COMM.	GA	MIL	TOTAL		TOTAL OPS.
1983	227	0	130	357	10	42	43	23	85	66	151
1984	416	0	94	510	20	42	46	27	91	73	164
1985	547	0	42	590	21	41	53	20	90	73	163
1986	690	0	10	700	23	41	56	23	89	79	169
1987	700	0	17	717	21	42	51	21	91	72	163
FORECAST											
1989	758	0	21	779	23	45	56	26	96	82	177
1990	787	0	23	810	24	49	61	26	100	87	187
1991	816	0	24	841	24	52	67	26	104	92	196
1992	845	0	26	872	24	56	72	26	108	98	206
1993	874	0	28	903	24	59	77	26	113	103	216
1994	903	0	30	934	24	63	82	26	117	108	225
1995	933	0	32	965	25	66	88	26	121	113	235
2000	1078	0	41	1119	26	82	113	26	142	138	280
2005	1223	1	50	1274	27	98	138	26	162	163	325

COMMENTS: NEW RUNWAY SHOULD BE OPERATIONAL BY 1992.

REGION-STATE: ANM-CO CITY: CORTEZ
 LOCID: CEZ AIRPORT: CORTEZ-MONTEZUMA COUNTY
 NONTOWERED
 BASED AIRCRAFT: 62

YEAR	AIRCRAFT OPERATIONS (000)			AIRCRAFT OPERATIONS (000)			AIRCRAFT OPERATIONS (000)			INST. OPS. (000)		
	AIR CARR.	AIR TAXI	COMM.	TOTAL	AIR CARR.	AIR TAXI	COMM.	TOTAL	GA		MIL	TOTAL
1983	0	0	9	9	3	4	0	7	2	0	2	9
1984	0	0	8	8	3	4	0	7	2	0	2	9
1985	0	0	7	7	5	4	0	10	2	0	2	12
1986	0	0	6	6	3	4	0	7	2	0	2	9
1987	0	0	6	6	5	4	0	10	2	0	2	12
FORECAST												
1989	0	0	6	6	6	5	0	10	2	0	2	13
1990	0	0	6	6	6	5	0	11	2	0	2	13
1991	0	0	7	7	6	5	0	11	2	0	2	13
1992	0	0	7	7	7	5	0	11	2	0	2	13
1993	0	0	7	7	7	5	0	12	2	0	2	14
1994	0	0	7	7	7	5	0	12	3	0	3	15
1995	0	0	7	7	8	5	0	13	3	0	3	15
2000	0	0	9	9	10	6	0	16	3	0	3	18
2005	0	0	10	10	12	7	0	18	3	0	3	21

COMMENTS:

REGION-STATE: ANM-CO CITY: DENVER
 LOCID: APA AIRPORT: CENTENNIAL
 FAA TOWER
 BASED AIRCRAFT: 891

YEAR	AIRCRAFT OPERATIONS (000)			AIRCRAFT OPERATIONS (000)			AIRCRAFT OPERATIONS (000)			INST. OPS. (000)		
	AIR CARR.	AIR TAXI	COMM.	TOTAL	AIR CARR.	AIR TAXI	COMM.	TOTAL	GA		MIL	TOTAL
1983	0	0	2	2	2	146	1	149	207	0	207	356
1984	0	0	1	1	1	162	1	164	202	0	202	366
1985	0	0	1	1	1	166	1	168	172	0	173	341
1986	0	0	1	1	1	179	1	181	182	0	183	364
1987	1	0	2	3	2	171	1	174	174	0	174	348
FORECAST												
1989	1	1	4	6	4	180	5	189	189	2	191	379
1990	1	1	4	6	4	184	5	192	192	2	194	387
1991	1	1	4	6	4	188	5	196	196	2	198	394
1992	1	1	4	6	4	191	5	200	200	2	201	402
1993	1	1	4	6	4	195	5	204	203	2	205	409
1994	1	1	4	6	4	199	5	208	207	2	209	416
1995	1	1	4	6	4	203	5	212	211	2	212	424
2000	1	1	5	7	5	215	5	224	222	2	224	448
2005	1	1	5	7	5	216	5	226	228	2	230	456

COMMENTS: RELIEVER FOR DEN. DENVER HUB FORECAST.

REGION-STATE: ANM-CO LOCID: BJC FAA TOWER BASED AIRCRAFT: 408
CITY: DENVER AIRPORT: JEFFCO

(---ENPLANEMENTS (000)---) (---ITINERANT---) (---AIRCRAFT OPERATIONS (000)---) (---LOCAL---) INST. OPS. (000)

YEAR	AIR CARR.	AIR TAXI	COMM.	TOTAL	AIR CARR.	AT + COMM.	GA	MIL	TOTAL	GA	MIL	TOTAL	TOTAL OPS.	INST. OPS. (000)
ACTUAL														
1983	0	0	0	0	0	1	87	0	88	53	0	53	141	7
1984	0	0	0	0	0	1	93	0	95	62	1	63	158	8
1985	0	0	0	0	0	1	94	0	95	60	0	60	155	7
1986	0	0	0	0	0	1	81	0	82	53	0	53	135	6
1987	0	0	0	0	0	1	81	0	82	54	0	54	136	6
FORECAST														
1989	0	0	0	0	0	2	88	0	90	59	0	59	149	7
1990	0	0	0	0	0	2	90	0	92	61	0	62	154	8
1991	0	0	0	0	0	2	92	0	94	64	0	64	158	8
1992	0	0	0	0	0	2	94	0	96	66	0	66	162	9
1993	0	0	0	0	0	2	96	0	98	69	0	69	167	10
1994	0	0	0	0	0	2	98	0	100	71	0	71	171	10
1995	0	0	0	0	0	2	99	0	102	74	0	74	176	11
2000	0	0	0	0	0	3	114	0	117	80	0	81	198	13
2005	0	0	0	0	0	3	128	0	131	85	0	85	216	16

COMMENTS: RELIEVER FOR DEN. DENVER HUB AIRPORT.

REGION-STATE: ANM-CO LOCID: 1W1 NONTOWERED BASED AIRCRAFT: 145
CITY: DENVER AIRPORT: FRONT RANGE

(---ENPLANEMENTS (000)---) (---ITINERANT---) (---AIRCRAFT OPERATIONS (000)---) (---LOCAL---) INST. OPS. (000)

YEAR	AIR CARR.	AIR TAXI	COMM.	TOTAL	AIR CARR.	AT + COMM.	GA	MIL	TOTAL	GA	MIL	TOTAL	TOTAL OPS.	INST. OPS. (000)
ACTUAL														
1985	0	0	0	0	0	30	30	0	30	10	0	10	40	
1986	0	0	0	0	0	50	50	0	50	10	0	10	61	
1987	0	0	0	0	0	8	8	0	8	63	0	63	71	
FORECAST														
1989	0	0	0	0	0	20	20	0	20	58	0	58	78	
1990	0	0	0	0	0	26	26	0	26	55	0	55	81	
1991	0	0	0	0	0	32	32	0	32	52	0	52	84	
1992	0	0	0	0	0	38	38	0	38	49	0	49	88	
1993	0	0	0	0	0	45	45	0	45	47	0	47	91	
1994	0	0	0	0	0	51	51	0	51	44	0	44	94	
1995	0	0	0	0	0	57	57	0	57	41	0	41	98	
1996	0	0	0	0	0	60	60	0	60	41	0	41	101	
1997	0	0	0	0	0	63	63	0	63	41	0	41	104	
2002	0	0	0	0	0	81	81	0	81	41	0	41	122	

COMMENTS: RELIEVER FOR DEN. DENVER HUB FORECAST.

REGION-STATE: ANM-CO DENVER
 CITY: DENVER
 LOCID: D84 TRACON
 AIRPORT: DENVER TRACON
 BASED AIRCRAFT: 0

(---ENPLANEMENTS (000)---) (---ITINERANT---AIRCRAFT OPERATIONS (000)---LOCAL---) INST. OPS. (000)

YEAR	AIR CARR.	AIR TAXI	COMM.	TOTAL	AIR CARR.	AT + COMM.	GA	MIL	TOTAL	GA	MIL	TOTAL	INST. OPS. (000)
ACTUAL													
1983	11597	4	334	11936	322	67	72	1	462	5	0	467	571
1984	12935	2	596	13533	327	89	60	2	484	5	0	488	587
1985	14004	9	373	14387	339	103	57	1	500	3	0	503	592
1986	15924	4	263	16191	369	102	46	2	519	2	0	521	531
1987	15786	4	343	16133	369	108	38	2	518	4	0	522	518
FORECAST													
1989	16000	5	336	16340	374	110	29	2	515	3	0	518	515
1990	16500	5	332	16837	374	118	24	2	519	2	0	521	518
1991	17300	5	348	17654	383	121	19	2	526	2	0	528	525
1992	18200	5	365	18570	394	124	14	2	535	1	0	537	534
1993	21800	6	381	22187	495	128	10	2	634	1	0	635	635
1994	25700	6	398	26103	588	131	5	2	726	0	0	727	726
1995	27000	6	414	27420	607	134	5	2	748	0	0	748	748
2000	32700	7	490	33197	665	144	5	2	817	0	0	817	816
2005	37500	8	552	38060	706	154	5	2	867	0	0	867	867

COMMENTS: TRACON DATA ADDED TO FILE 5/12/87. (HISTORICAL DATA SAME AS DEN.)

REGION-STATE: ANM-CO DENVER
 CITY: DENVER
 LOCID: DEN FAA TOWER
 AIRPORT: STAPLETON INTL
 BASED AIRCRAFT: 156

(---ENPLANEMENTS (000)---) (---ITINERANT---AIRCRAFT OPERATIONS (000)---LOCAL---) INST. OPS. (000)

YEAR	AIR CARR.	AIR TAXI	COMM.	TOTAL	AIR CARR.	AT + COMM.	GA	MIL	TOTAL	GA	MIL	TOTAL	INST. OPS. (000)
ACTUAL													
1983	11597	4	334	11936	322	67	72	1	462	5	0	467	571
1984	12935	2	596	13533	327	89	60	2	484	5	0	488	587
1985	14004	9	373	14387	339	103	57	1	500	3	0	503	592
1986	15924	4	263	16191	369	102	46	2	519	2	0	521	531
1987	15786	4	343	16133	369	108	38	2	518	4	0	522	518
FORECAST													
1989	16000	5	336	16340	374	110	29	2	515	3	0	518	515
1990	16500	5	332	16837	374	118	24	2	519	2	0	521	518
1991	17300	5	348	17654	383	121	19	2	526	2	0	528	525
1992	18200	5	365	18570	394	124	14	2	535	1	0	537	534
1993	21800	6	381	22187	495	128	10	2	634	1	0	635	635
1994	25700	6	398	26103	588	131	5	2	726	0	0	727	726
1995	27000	6	414	27420	607	134	5	2	748	0	0	748	748
2000	32700	7	490	33197	665	144	5	2	817	0	0	817	816
2005	37500	8	552	38060	706	154	5	2	867	0	0	867	867

COMMENTS: FORECASTS ASSUME DEVELOPMENT OF A NEW AIRPORT AND INCREASED HUBBING ACTIVITY IN THE 1993/1995 TIME FRAME. (DENVER HUB FORECAST IN PROCESS 04/89.)

REGION-STATE: ANM-CO CITY: DURANGO		LOCID: DRO AIRPORT: DURANGO-LA PLATA COUNTY		NONTOWERED		BASED AIRCRAFT: 48				
(-ENPLANEMENTS (000)-----)		AIRCRAFT OPERATIONS (000)		(-LOCAL-----)		INST. OPS. (000)				
YEAR	AIR CARR.	AIR TAXI	COMM.	TOTAL	AIR CARR.	AT + COMM.	GA	MIL	TOTAL	TOTAL OPS.
ACTUAL	37	0	15	52	3	2	32	0	37	65
1983	47	0	32	79	3	2	32	0	37	65
1984	64	0	21	85	6	11	32	1	49	77
1985	83	0	13	96	3	2	32	1	37	65
1986	89	0	15	104		16	16	0	32	46
1987										
FORECAST	95	0	17	113		18	17	0	35	50
1989	99	0	17	117		19	17	0	36	52
1990	103	0	18	121		20	15	0	38	53
1991	107	0	19	126		22	18	0	39	55
1992	111	0	20	131		23	18	0	41	57
1993	115	0	21	136		24	18	0	43	59
1994	120	0	21	142		25	19	0	44	61
1995										
2000	146	1	25	172		31	21	0	52	70
2005	172	1	29	202		37	23	0	60	80
COMMENTS: 1986 AC OPS ESTD.										

REGION-STATE: ANM-CO CITY: FORT COLLINS/LOVELAND		LOCID: FNL AIRPORT: FORT COLLINS-LOVELAND MUNI		NONTOWERED		BASED AIRCRAFT: 131				
(-ENPLANEMENTS (000)-----)		AIRCRAFT OPERATIONS (000)		(-LOCAL-----)		INST. OPS. (000)				
YEAR	AIR CARR.	AIR TAXI	COMM.	TOTAL	AIR CARR.	AT + COMM.	GA	MIL	TOTAL	TOTAL OPS.
ACTUAL	0	0	5	0	5	46	80	0	51	131
1983	0	0	5	0	5	80	46	0	85	131
1984	0	0	5	0	5	80	46	0	85	131
1985	0	0	5	0	5	80	46	0	85	131
1986	0	0	5	0	5	80	46	0	85	131
1987	0	0	2	0	2	41	23	0	43	66
FORECAST										
1989			2		2	43	25	0	45	70
1990			2		2	44	26	0	46	72
1991			3		3	44	26	0	47	73
1992			3		3	46	27	0	48	75
1993			3		3	46	27	0	49	76
1994			3		3	46	27	0	49	76
1995			3		3	46	27	0	49	76
2000			3		3	46	27	0	49	76
2005			3		3	46	27	0	49	76
COMMENTS:										

REGION-STATE: ANM-CO
 CITY: GRAND JUNCTION

LOCID: GJT
 AIRPORT: WALKER FIELD

FAA TOWER
 BASED AIRCRAFT: 94

(---ENPLANEMENTS (000)---)

YEAR	AIR CARR.	AIR TAXI	COMM.	TOTAL	AIR CARR.	AT + COMM.	GA	MIL	TOTAL	GA	MIL	TOTAL	INST. OPS. (000)
ACTUAL													
1983	125	1	7	133	7	4	49	0	61	24	0	25	17
1984	102	0	26	128	3	9	41	0	54	20	0	20	18
1985	167	7	10	185	7	7	40	0	54	23	0	23	17
1986	193	0	7	200	7	5	38	0	50	27	0	27	15
1987	182	0	8	190	8	7	38	0	53	27	0	29	15
FORECAST													
1989	197	0	10	207	8	8	39	0	55	28	0	28	17
1990	204	0	11	215	8	8	41	0	58	29	0	29	18
1991	212	0	11	223	8	9	44	0	61	31	0	31	18
1992	215	0	12	231	9	9	47	0	65	32	0	32	19
1993	227	0	13	240	9	10	49	0	68	33	0	34	20
1994	234	0	14	248	9	10	52	0	71	35	0	35	21
1995	242	0	14	256	9	11	54	0	75	36	0	36	22
2000	279	0	18	297	10	14	67	0	91	43	0	43	26
2005	316	0	21	338	11	16	80	0	107	50	0	50	30

COMMENTS:

REGION-STATE: ANM-CO
 CITY: GREELEY

LOCID: GXY
 AIRPORT: GREELEY-WELD COUNTY

NONTOWERED
 BASED AIRCRAFT: 255

(---ENPLANEMENTS (000)---)

YEAR	AIR CARR.	AIR TAXI	COMM.	TOTAL	AIR CARR.	AT + COMM.	GA	MIL	TOTAL	GA	MIL	TOTAL	INST. OPS. (000)
ACTUAL													
1983	0	0	0	0	0	0	51	0	51	82	0	83	134
1984	0	0	0	0	0	0	52	0	52	84	0	84	136
1985	0	0	0	0	0	0	92	0	93	101	0	101	194
1986	0	0	0	0	0	0	92	0	93	101	0	101	194
1987	0	0	0	0	0	0	76	0	77	83	0	83	160
FORECAST													
1989	0	0	0	0	0	0	88	0	89	90	0	90	179
1990	0	0	0	0	0	0	94	0	95	94	0	94	188
1991	0	0	0	0	0	0	100	0	101	97	0	97	198
1992	0	0	0	0	0	0	106	0	107	101	0	101	207
1993	0	0	0	0	0	0	112	0	113	104	0	104	217
1994	0	0	0	0	0	0	118	0	119	108	0	108	226
1995	0	0	0	0	0	0	124	0	125	111	0	111	236
2000	0	0	0	0	0	0	154	0	155	128	0	128	283
2005	0	0	0	0	0	0	184	0	185	145	0	145	330

COMMENTS:

REGION-STATE: ANM-CO CITY: GUNNISON		LOCID: GUC AIRPORT: GUNNISON COUNTY		NONTOWERED COUNTY		BASED AIRCRAFT: 26				
(---ENPLANEMENTS (000)---)		ITINERANT		AIRCRAFT OPERATIONS (000)		LOCAL				
AIR CARR.	AIR TAXI	COMM.	TOTAL	AIR CARR.	AT + COMM.	GA	MIL	TOTAL	TOTAL OPS.	INST. OPS. (000)
4	0	14	18	0	7	16	0	13	36	
3	0	13	16	0	7	16	0	13	36	
5	0	13	18	1	11	17	0	13	42	
16	0	12	28	2	7	17	0	13	39	
28	0	8	36		11	17	0	13	41	
FORECAST										
29	0	9	38		11	18	0	14	43	
29	0	10	39		12	19	0	14	45	
30	0	10	41		12	19	0	15	46	
30	0	11	42		12	20	0	16	48	
31	0	12	43		12	20	0	16	49	
31	0	12	44		13	21	0	17	51	
32	0	13	45		13	22	0	18	52	
34	0	15	50		15	24	0	21	60	
37	0	18	55		16	27	0	25	68	
COMMENTS:										

REGION-STATE: ANM-CO CITY: LAMAR		LOCID: LAA AIRPORT: LAMAR MUNI		NONTOWERED MUNI		BASED AIRCRAFT: 35				
(---ENPLANEMENTS (000)---)		ITINERANT		AIRCRAFT OPERATIONS (000)		LOCAL				
AIR CARR.	AIR TAXI	COMM.	TOTAL	AIR CARR.	AT + COMM.	GA	MIL	TOTAL	TOTAL OPS.	INST. OPS. (000)
		2	2	2	1	9	0	8	20	
		1	1	1	3	9	0	8	20	
0	2	1	3		4	9	0	6	19	
0	0	1	1		1	9	0	6	17	
	4	1	5		4	8	0	6	18	
FORECAST										
	4	1	5		4	9	0	6	19	
	4	1	5		4	9	0	6	19	
	4	1	5		4	9	0	6	19	
	4	1	6		4	9	0	6	20	
	4	1	6		4	9	0	6	20	
	5	1	6		4	9	0	6	21	
	5	1	6		5	10	0	6	21	
2000	5	2	7		5	11	0	7	23	
2005	6	2	8		6	12	0	8	26	
COMMENTS:										

REGION-STATE: ANM-CO LONGMONT LOCID: 2V2 NONTOWERED
 CITY: LONGMONT AIRPORT: LONGMONT MUNI

(---ENPLANEMENTS (000)---) (---AIRCRAFT OPERATIONS (000)---) INST. OPS. (000)

YEAR	AIR CARR.	AIR TAXI	COMM.	TOTAL	AIR CARR.	ITINERANT			LOCAL			TOTAL OPS.
						GA	MIL	TOTAL	GA	MIL	TOTAL	
1983	15	0	20	36	1	28	0	28	61	0	61	89
1984	1	0	23	24	1	27	0	27	59	0	59	86
1985		0	18	18		26	0	26	58		58	84
1986		0	20	20		25	0	26	56		56	82
1987			21	21		25	0	25	55		55	80
FORECAST												
1989			24	24		25	0	25	58		58	83
1990			26	26		26	0	26	59		59	85
1991			27	27		26	0	26	60		60	86
1992			29	29		26	0	26	62		62	88
1993			31	31		27	0	27	63		63	90
1994			32	32		27	0	27	64		64	91
1995			34	34		27	0	28	66		66	93
2000			42	42		29	0	29	72		72	101
2005			50	50		31	0	31	78		78	109

COMMENTS: DENVER HUB FORECAST.

REGION-STATE: ANM-CO MONTROSE LOCID: MTJ NONTOWERED
 CITY: MONTROSE AIRPORT: MONTROSE COUNTY

(---ENPLANEMENTS (000)---) (---AIRCRAFT OPERATIONS (000)---) INST. OPS. (000)

YEAR	AIR CARR.	AIR TAXI	COMM.	TOTAL	AIR CARR.	ITINERANT			LOCAL			TOTAL OPS.
						GA	MIL	TOTAL	GA	MIL	TOTAL	
1983	15	0	20	36	1	15	0	20	3	0	3	23
1984	1	0	23	24	1	15	0	20	3	0	3	23
1985		0	18	18		13	0	21	3		3	24
1986		0	20	20		13	0	16	3		3	18
1987			21	21		10	0	20	6		6	26
FORECAST												
1989			24	24		10	0	22	6		6	28
1990			26	26		10	0	23	6		6	29
1991			27	27		10	0	23	6		6	30
1992			29	29		11	0	24	6		6	31
1993			31	31		11	0	25	7		7	32
1994			32	32		11	0	26	7		7	33
1995			34	34		11	0	27	7		7	34
2000			42	42		13	0	33	7		7	40
2005			50	50		14	0	38	8		8	46

COMMENTS:

REGION-STATE: ANM-CO CITY: PUEBLO		LOCID: PUB AIRPORT: PUEBLO MEMORIAL		FAA TOWER		BASED AIRCRAFT: 62	
---		---		---		---	
ENPLANEMENTS (000)		AIRCRAFT OPERATIONS (000)		LOCAL		INST. OPS. (000)	
YEAR	AIR CARR.	AIR TAXI	COMM.	TOTAL	AIR CARR.	MIL	TOTAL
1983	1	0	16	17	0	14	83
1984	2	0	16	18	0	16	40
1985	35	0	14	49	1	16	42
1986	48	0	11	59	2	16	41
1987		0	9	57	2	17	46
1988		0	9	57	2	18	87
1989	53	0	10	63	2	17	42
1990	56	0	11	67	2	17	44
1991	59	0	12	71	2	17	90
1992	61	0	12	73	2	17	95
1993	64	1	13	78	2	17	99
1994	67	1	14	82	2	17	104
1995	70	1	15	86	2	17	109
2000	83	1	18	103	3	17	113
2005	97	1	22	120	3	17	137
COMMENTS:							

REGION-STATE: ANM-CO CITY: RIFLE		LOCID: RIL AIRPORT: GARFIELD COUNTY		NONTOWERED		BASED AIRCRAFT: 23	
---		---		---		---	
ENPLANEMENTS (000)		AIRCRAFT OPERATIONS (000)		LOCAL		INST. OPS. (000)	
YEAR	AIR CARR.	AIR TAXI	COMM.	TOTAL	AIR CARR.	MIL	TOTAL
1983	0	0	1	1	0	0	23
1984	0	0	0	0	0	0	23
1985	0	0	1	1	0	0	23
1986	0	0	1	1	0	0	23
1987	0	0	1	1	0	0	11
1988		0	1	1	0	0	11
1989	0	0	8	8	1	3	11
1990	0	0	8	8	1	3	12
1991	0	0	8	8	1	3	12
1992	0	0	8	8	1	3	12
1993	0	0	8	8	1	3	12
1994	0	0	8	8	1	3	13
1995	0	0	9	9	1	3	13
2000	0	0	10	10	2	3	14
2005	0	0	10	10	2	3	16
COMMENTS:							

REGION-STATE: ANM-CO STERLING LOCID: STK NONTOWERED BASED AIRCRAFT: 39
 CITY: AIRPORT: CROSSON FIELD

(---ENPLANEMENTS (000)---)

YEAR	AIR CARR.			TOTAL	AIR CARR.	AT + COMM.	AIRCRAFT OPERATIONS (000)			TOTAL OPS.	INST. OPS. (000)	
	AIR TAXI	AIR TAXI	COMM.				ITINERANT	MIL	GA			REGIONAL
ACTUAL												
1983				0	1	10	0	12	16	0	16	28
1984	0			0	1	10	0	12	16	0	16	28
1985	0			0	1	4	1	5	6		6	11
1986					1	4	1	5	6		6	11
1987					1	4	1	5	6		6	11
FORECAST												
1989					1	4	1	5	6		6	12
1990					1	4	1	6	6		6	12
1991					1	4	1	6	7		7	12
1992					1	4	1	6	7		7	12
1993					1	5	1	6	7		7	13
1994					1	5	1	6	7		7	13
1995					1	5	1	6	7		7	13
2000					1	5	1	7	8		8	15
2005					1	6	1	8	8		8	16

COMMENTS:

REGION-STATE: ANM-CO TELLURIDE LOCID: TEX NONTOWERED BASED AIRCRAFT: 4
 CITY: AIRPORT: TELLURIDE REGIONAL

(---ENPLANEMENTS (000)---)

YEAR	AIR CARR.			TOTAL	AIR CARR.	AT + COMM.	AIRCRAFT OPERATIONS (000)			TOTAL OPS.	INST. OPS. (000)	
	AIR TAXI	AIR TAXI	COMM.				ITINERANT	MIL	GA			REGIONAL
ACTUAL												
1983				4	2	5		7	1		1	7
1984				8	4	6		11	0		0	11
1985	0			4				14	0		0	14
1986	0			8				15	0		0	15
1987								17	0		0	17
FORECAST								18	0		0	18
1989				16	5	9		19	0		0	19
1990				20	5	10		21	0		0	21
1991				21	5	11		22	0		0	22
1992				22	6	12		23	0		0	23
1993				23	6	13		24	0		0	24
1994				24	6	14		25	0		0	25
1995				25	7	15		26	0		0	26
2000				29	8	21		29	1		1	30
2005				35	10	25		35	1		1	36

COMMENTS: NEW AIRPORT OPENED 12-19-85 (1986 OPS ESTD.)

ANM 11

REGION-STATE: ANM-ID
 CITY: BOISE

LOCID: BOI
 AIRPORT: BOISE AIR TERMINAL /GOWEN FLD/

FAA TOWER
 BASED AIRCRAFT: 348

YEAR	(-ENPLANEMENTS (000)-)		AIR CARR.	AIR TAXI	COMM.	TOTAL	AIR CARR.	AT + COMM.	(-AIRCRAFT OPERATIONS (000)-)			MIL	TOTAL	INST. OPS. (000)
	AIR CARR.	TAXI							GA	MIL	TOTAL			
1983	430	4	42	476	19	16	67	14	116	24	10	34	150	122
1984	367	0	101	468	16	25	62	16	119	21	6	27	146	124
1985	469	2	34	505	15	30	63	17	126	19	4	23	149	130
1986	522	8	4	535	17	27	58	17	120	21	5	26	145	124
1987	559	4	5	568	14	31	60	17	122	21	4	25	146	128
FORECAST														
1989	589	6	66	660	16	36	76	16	145	24	4	28	173	142
1990	604	7	81	692	17	40	94	16	167	31	4	35	202	162
1991	613	8	91	712	17	47	103	16	179	34	4	38	217	181
1992	623	8	100	731	17	47	111	16	192	37	4	41	232	201
1993	632	9	110	751	17	51	120	16	204	40	4	44	248	221
1994	642	9	119	770	17	54	128	16	216	43	4	47	263	241
1995	651	10	129	790	17	58	137	16	228	46	4	50	278	261
2000	834	16	204	1054	17	84	205	16	323	68	4	72	395	361
2005	1075	25	325	1425	18	124	306	16	464	102	4	106	570	461

COMMENTS:

REGION-STATE: ANM-ID
 CITY: CALDWELL

LOCID: U35
 AIRPORT: CALDWELL INDUSTRIAL

NONTOWERED
 BASED AIRCRAFT: 69

YEAR	(-ENPLANEMENTS (000)-)		AIR CARR.	AIR TAXI	COMM.	TOTAL	AIR CARR.	AT + COMM.	(-AIRCRAFT OPERATIONS (000)-)			MIL	TOTAL	INST. OPS. (000)
	AIR CARR.	TAXI							GA	MIL	TOTAL			
1983	0	0	0	0	2	2	20	0	22	23	0	23	45	45
1984	0	0	0	0	2	2	20	0	22	23	0	23	45	45
1985	0	0	0	0	2	2	23	0	25	25	0	25	50	50
1986	0	0	0	0	2	2	23	0	25	25	0	25	50	50
1987	0	0	0	0	3	3	25	0	28	27	0	27	55	55
FORECAST														
1989	0	0	0	0	3	3	29	0	32	32	0	32	64	64
1990	0	0	0	0	4	4	31	0	35	34	0	34	69	69
1991	0	0	0	0	4	4	33	0	37	36	0	36	73	73
1992	0	0	0	0	4	4	35	0	40	37	0	37	77	77
1993	0	0	0	0	5	5	38	0	42	39	0	39	81	81
1994	0	0	0	0	5	5	40	0	45	40	0	40	85	85
1995	0	0	0	0	5	5	42	0	47	42	0	42	89	89
2000	0	0	0	0	8	8	54	0	62	53	0	53	115	115
2005	0	0	0	0	11	11	67	0	78	63	0	63	141	141

COMMENTS: RELIEVER FOR BOI.

REGION-STATE: ANM-ID COEUR D ALENE PRIVATE LOCID: COE AIRPORT: COEUR D ALENE AIR TERM BASED AIRCRAFT: 118
 CITY: COEUR D ALENE

(---ENPLANEMENTS (000)---) (---ITINERANT---) (---LOCAL---) (---AIRCRAFT OPERATIONS (000)---) INST. OPS. (000)
 AIR CARR. AIR TAXI COMM. TOTAL AIR CARR. AT + COMM. GA MIL TOTAL GA MIL TOTAL TOTAL OPS.

YEAR	AIR CARR.	AIR TAXI	COMM.	TOTAL	AIR CARR.	AT + COMM.	GA	MIL	TOTAL	GA	MIL	TOTAL	TOTAL OPS.	INST. OPS. (000)
ACTUAL														
1983				3	2		45	0	47	26	0	26	73	
1984	0	4	3	7	2		45	0	47	26	0	26	73	
1985	3	3	3	6	2		45	1	47	26		26	73	
1986	0	0	4	4	3		55	1	59	28		28	87	
FORECAST														
1989	0	0	5	5	4		61	1	66	29		29	95	
1990	0	0	5	5	4		65	1	69	29		29	99	
1991	0	0	5	5	4		68	1	73	30		30	103	
1992	0	0	5	6	5		72	1	77	30		30	107	
1993	0	0	6	6	5		76	1	81	30		30	111	
1994	0	0	6	6	5		80	1	85	31		31	116	
1995	0	0	6	6	5		84	1	90	31		31	121	
2000	0	0	7	7	6		110	1	117	32		32	149	
2005	0	0	8	9	7		136	1	143	34		34	177	

COMMENTS:

REGION-STATE: ANM-ID SUN NONTOWERED LOC'D: SUN AIRPORT: FRIEDMAN MEMORIAL BASED AIRCRAFT: 125
 CITY: HAILEY

(---ENPLANEMENTS (000)---) (---ITINERANT---) (---LOCAL---) (---AIRCRAFT OPERATIONS (000)---) INST. OPS. (000)
 AIR CARR. AIR TAXI COMM. TOTAL AIR CARR. AT + COMM. GA MIL TOTAL GA MIL TOTAL TOTAL OPS.

YEAR	AIR CARR.	AIR TAXI	COMM.	TOTAL	AIR CARR.	AT + COMM.	GA	MIL	TOTAL	GA	MIL	TOTAL	TOTAL OPS.	INST. OPS. (000)
ACTUAL														
1983		2	12	14	5		34	0	40	25	0	25	65	
1984		0	25	25	5		34	0	40	25	0	25	65	
1985		1	30	31	13		28	0	42	19		19	61	
1986	0	3	22	25	5		28	0	34	19		19	53	
1987		0	29	29	10		31	0	42	17		17	59	
FORECAST														
1989		0	34	34	11		33	0	44	4		4	48	
1990		0	36	36	11		34	0	45	4		4	49	
1991		0	38	39	11		36	0	48	4		4	52	
1992		0	41	41	11		38	0	50	4		4	54	
1993		0	43	43	12		40	0	52	5		5	57	
1994		0	46	46	12		42	0	54	5		5	59	
1995		0	48	48	12		44	0	57	5		5	62	
2000	0	0	60	60	14		55	0	69	6		6	75	
2005	0	0	72	72	16		66	0	82	7		7	89	

COMMENTS:

REGION-STATE: ANM-ID		IDAHO FALLS		LOCID: IDA		FAA TOWER		BASED AIRCRAFT: 81				
CITY:		AIRPORT: FANNING FIELD		AIRPORT: FANNING FIELD		AIRPORT: FANNING FIELD						
(---ENPLANEMENTS (000)---)		(---ENPLANEMENTS (000)---)		(---ITINERANT---)		(---AIRCRAFT OPERATIONS (000)---)		(---LOCAL---)				
YEAR	AIR CARR.	AIR TAXI	COMM.	TOTAL	AIR CARR.	AT + COMM.	GA	MIL	TOTAL	TOTAL OPS.	INST. OPS. (000)	
ACTUAL												
1983	56	0	11	67	2	6	18	0	27	14	41	9
1984	53	0	21	74	3	12	19	0	33	15	49	14
1985	63	7	14	84	3	12	21	0	35	15	50	14
1986	60	0	10	71	3	9	18	0	30	13	43	11
1987	65	1	11	77	2	8	19	0	29	14	43	9
FORECAST												
1989	68	1	12	81	4	9	21	0	34	13	47	12
1990	69	1	13	83	4	9	22	0	35	15	50	13
1991	71	1	13	85	4	9	24	0	37	16	53	13
1992	72	1	14	88	4	9	25	0	38	18	57	14
1993	75	1	15	92	4	9	26	0	39	18	58	14
1994	79	2	16	96	4	10	26	0	40	18	59	15
1995	82	2	17	101	4	10	27	0	41	19	60	15
2000	97	2	22	121	5	11	31	0	47	21	68	18
2005	111	3	26	140	5	13	35	0	53	25	78	21
COMMENTS:												

REGION-STATE: ANM-ID		LEWISTON		LOCID: IWS		FAA TOWER		BASED AIRCRAFT: 130				
CITY:		AIRPORT: LEWISTON-NEZ PERCE COUNTY		AIRPORT: LEWISTON-NEZ PERCE COUNTY		AIRPORT: LEWISTON-NEZ PERCE COUNTY						
(---ENPLANEMENTS (000)---)		(---ENPLANEMENTS (000)---)		(---ITINERANT---)		(---AIRCRAFT OPERATIONS (000)---)		(---LOCAL---)				
YEAR	AIR CARR.	AIR TAXI	COMM.	TOTAL	AIR CARR.	AT + COMM.	GA	MIL	TOTAL	TOTAL OPS.	INST. OPS. (000)	
ACTUAL												
1983	0	0	23	23	0	8	26	1	34	10	44	8
1984	0	0	32	32	0	13	27	0	41	11	52	13
1985	0	0	32	32	0	14	23	0	38	9	47	14
1986	0	1	18	19	0	12	23	0	36	12	48	12
1987	0	0	26	26	0	14	24	0	39	11	50	14
FORECAST												
1989	0	0	40	40	0	17	20	0	37	9	46	16
1990	0	0	42	42	4	10	16	0	24	16	40	20
1991	0	0	44	44	4	10	16	0	25	17	41	20
1992	0	0	47	47	4	10	17	0	25	17	42	20
1993	0	0	49	49	4	11	17	0	25	17	43	20
1994	0	0	52	52	4	11	18	0	26	18	43	20
1995	0	0	54	54	4	11	18	0	26	18	44	20
2000	0	0	68	68	5	12	13	0	30	19	49	20
2005	0	0	75	75	6	12	14	0	32	20	52	20
COMMENTS:												

REGION-STATE: ANM-ID CITY: POCATELLO		LOCID: PIH AIRPORT: POCATELLO MUNI		FAA TOWER		BASED AIRCRAFT: 63				
(-ENPLANEMENTS (000)-)		(-AIRCRAFT OPERATIONS (000)-)		(-LOCAL-)		INST. OPS. (000)				
YEAR	AIR CARR.	AIR TAXI	COMM.	TOTAL	AIR CARR.	AT + COMM.	GA	MIL	TOTAL	TOTAL OPS.
ACTUAL	19	0	9	28	0	10	20	0	15	45
1983		0	35	36	0	16	18	0	13	15
1984		21	44	65	0	17	18	0	13	48
1985		1	28	29	0	17	18	0	18	54
1986		0	29	29	0	19	18	0	18	55
1987		0	34	35	0	18	21	1	17	57
1989		0	37	37	0	19	21	1	18	58
1990		0	39	40	0	19	21	1	18	59
1991		0	42	42	0	19	22	1	19	60
1992		0	44	45	0	20	22	1	19	61
1993		0	47	47	0	20	22	1	19	62
1994		0	50	50	0	21	22	1	19	62
1995		0	62	63	0	23	23	1	19	65
2000		1	75	76	0	25	24	1	19	68
2005										
COMMENTS:										

REGION-STATE: ANM-ID CITY: TWIN FALLS		LOCID: TWF AIRPORT: TWIN FALLS CITY-COUNTY ARPT, JOSLIN F		FAA TOWER		BASED AIRCRAFT: 106				
(-ENPLANEMENTS (000)-)		(-AIRCRAFT OPERATIONS (000)-)		(-LOCAL-)		INST. OPS. (000)				
YEAR	AIR CARR.	AIR TAXI	COMM.	TOTAL	AIR CARR.	AT + COMM.	GA	MIL	TOTAL	TOTAL OPS.
ACTUAL	24	0	9	32	1	8	25	0	15	49
1983		0	32	32	0	11	24	0	13	48
1984		8	31	39	0	12	27	0	15	54
1985		0	24	24	0	12	22	1	15	50
1986		0	53	53	0	13	23	0	15	52
1987		0	56	56	0	14	24	0	15	55
1989		0	58	58	0	15	27	0	16	59
1990		0	59	59	0	16	29	0	16	63
1991		0	61	61	0	17	32	0	17	68
1992		0	62	62	0	18	34	0	18	72
1993		0	64	64	0	19	37	0	19	76
1994		0	65	65	0	20	39	0	19	80
1995		0	73	73	0	25	52	0	23	101
2000		1	80	80	1	30	65	0	26	122
2005										
COMMENTS:										

REGION-STATE: ANN-MT CITY: BILLINGS		LOCID: BIL AIRPORT: BILLINGS		FAA TOWER LOGAN INTL		BASED AIRCRAFT: 249				
YEAR		AIR ENPLANEMENTS (000)		AIRCRAFT OPERATIONS (000)		INST. OPS. (000)				
AIR CARR.	AIR TAXI	COMM.	TOTAL	AIR CARR.	AT + COMM.	GA	MIL	TOTAL	TOTAL OPS.	INST. OPS.
354	1	12	368	18	12	58	0	88	37	125
287	8	27	322	16	17	52	0	85	32	118
303	1	29	334	18	20	46	0	84	25	109
295	4	27	326	16	20	42	0	79	27	106
266	5	40	311	14	21	41	0	77	32	109
FORECAST										
279	5	45	329	15	26	49	1	91	38	129
287	5	47	338	16	26	55	1	98	39	137
294	5	49	348	16	27	58	1	102	39	141
301	5	51	358	17	27	62	1	106	39	145
308	5	54	367	17	27	65	1	110	39	149
315	6	56	377	18	27	69	1	114	39	154
322	6	59	387	18	28	72	1	118	40	158
365	7	74	446	20	29	88	1	138	41	178
407	7	90	504	22	30	105	1	158	43	200
COMMENTS:										

REGION-STATE: ANN-MT CITY: BOZEMAN		LOCID: BZN AIRPORT: GALLATIN FLD		NONTOWERED		BASED AIRCRAFT: 90				
YEAR		AIR ENPLANEMENTS (000)		AIRCRAFT OPERATIONS (000)		INST. OPS. (000)				
AIR CARR.	AIR TAXI	COMM.	TOTAL	AIR CARR.	AT + COMM.	GA	MIL	TOTAL	TOTAL OPS.	INST. OPS.
84	0	0	85	7	0	6	0	14	23	37
83	0	0	83	7	0	7	0	14	24	38
82	0	0	82	4	6	7	0	17	24	41
96	0	0	97	6	5	10	0	21	6	27
113	0	4	117	6	15	5	0	26	19	45
FORECAST										
125	0	5	130	9	12	7	0	28	25	53
131	0	5	136	9	13	7	0	29	26	55
137	0	5	142	9	13	7	0	30	27	57
143	0	5	148	9	14	7	0	31	28	59
149	0	6	155	10	14	8	0	32	28	60
155	0	6	161	10	15	8	0	33	29	62
161	0	6	167	10	15	8	0	34	30	64
191	0	7	198	11	18	9	0	38	34	72
221	0	8	229	12	20	10	0	42	38	80
COMMENTS:										

REGION-STATE: ANM-MT CITY: BUTTE		LOCID: BTM AIRPORT: BERT MOONEY		NONTOWERED		BASED AIRCRAFT: 43	
(-ENPLANEMENTS (000))		ITINERANT		AIRCRAFT OPERATIONS (000)		LOCAL	
AIR CARR.	AIR TAXI	AT + COMM.	GA	MIL	TOTAL	MIL	TOTAL
AIR CARR.	AIR TAXI	COMM.	GA	MIL	TOTAL	MIL	TOTAL
25	2	4	26	0	33	0	6
23	5	2	25	0	30	0	5
22	13	5	23	0	35	0	6
21	0	3	23	0	28	0	6
0	0	12	8	1	21	5	5
FORECAST							
0	0	32	8	1	23	6	28
0	0	34	8	1	23	6	29
0	0	36	9	1	24	6	30
0	0	37	9	1	24	6	31
0	0	39	9	1	25	6	31
0	0	41	9	1	25	7	32
0	0	43	9	1	26	7	32
0	0	51	10	1	28	7	35
0	0	60	11	1	30	8	38
COMMENTS:							

REGION-STATE: ANM-MT CITY: GLASGOW		LOCID: GGW AIRPORT: GLASGOW INTL		NONTOWERED		BASED AIRCRAFT: 35	
(-ENPLANEMENTS (000))		ITINERANT		AIRCRAFT OPERATIONS (000)		LOCAL	
AIR CARR.	AIR TAXI	AT + COMM.	GA	MIL	TOTAL	MIL	TOTAL
AIR CARR.	AIR TAXI	COMM.	GA	MIL	TOTAL	MIL	TOTAL
0	0	3	25	0	28	0	9
1	1	3	25	0	28	0	9
1	1	3	25	0	28	0	9
1	1	3	25	0	28	0	9
0	0	4	15	0	19	7	7
FORECAST							
0	0	5	15	0	20	7	7
0	0	5	15	0	20	7	27
0	0	5	15	0	20	7	27
0	0	5	15	0	21	7	28
0	0	5	15	0	21	7	28
0	0	6	15	0	21	8	28
0	0	6	15	0	21	8	29
0	0	6	16	0	22	8	30
0	0	7	16	0	23	9	32
COMMENTS:							

REGION-STATE: ANM-MT CITY: GLENDIVE		LOCID: GDV AIRPORT: DAWSON COMMUNITY		NONTOWERED COMMUNITY		BASED AIRCRAFT: 29				
(---ENPLANEMENTS (000)---)		(---AIRCRAFT OPERATIONS (000)---)		(---LOCAL---)		(---TOTAL OPS. (000)---)				
YEAR	AIR CARR.	AIR TAXI	COMM.	TOTAL	AIR CARR.	AT + COMM.	GA	MIL	TOTAL	INST. OPS. (000)
1983	0	0	1	1	1	1	13	0	5	19
1984	0	0	1	2	2	2	13	0	5	19
1985	0	0	1	2	2	2	13	0	0	15
1986	1	1	1	2	2	2	13	0	0	15
1987	0	0	1	1	1	2	4	0	1	7
FORECAST										
1989	0	0	1	1	1	2	4	0	2	8
1990	0	0	1	2	2	2	4	0	2	8
1991	0	0	1	2	2	2	4	0	2	8
1992	0	0	1	2	2	2	4	0	2	8
1993	0	0	1	2	2	2	4	0	2	9
1994	0	0	1	2	2	2	4	0	2	9
1995	0	0	2	2	2	2	5	0	2	9
2000	1	2	2	2	2	3	5	0	3	11
2005	1	2	2	3	3	3	6	0	3	12
COMMENTS:										

REGION-STATE: ANM-MT CITY: GREAT FALLS		LOCID: GTF AIRPORT: GREAT FALLS INTL		FAA TOWER		BASED AIRCRAFT: 83				
(---ENPLANEMENTS (000)---)		(---AIRCRAFT OPERATIONS (000)---)		(---LOCAL---)		(---TOTAL OPS. (000)---)				
YEAR	AIR CARR.	AIR TAXI	COMM.	TOTAL	AIR CARR.	AT + COMM.	GA	MIL	TOTAL	INST. OPS. (000)
1983	155	0	1	156	8	2	26	6	13	58
1984	129	0	0	130	10	4	25	6	15	64
1985	135	0	0	136	9	5	22	5	13	56
1986	139	0	2	142	11	7	20	5	13	60
1987	146	0	6	153	9	12	20	5	12	54
FORECAST										
1989	153	0	7	160	10	15	23	6	12	58
1990	157	0	8	164	11	16	27	6	15	59
1991	160	0	8	168	11	16	28	6	15	61
1992	163	0	9	172	11	16	28	6	15	62
1993	166	0	9	175	11	16	29	6	15	63
1994	169	0	10	179	11	16	29	6	16	65
1995	172	0	10	182	11	16	30	6	16	66
2000	190	0	13	203	12	17	32	6	16	72
2005	209	0	15	224	12	17	35	6	17	79
COMMENTS:										

REGION-STATE: ANM-MT HAVRE
 CITY: HAVRE
 LOCID: HVR NONTOWERED
 AIRPORT: HAVRE CITY-COUNTY
 BASED AIRCRAFT: 46

YEAR	ENPLANEMENTS (000)			AIR CARR.			AIRCRAFT OPERATIONS (000)			TOTAL			INST. OPS. (000)
	AIR CARR.	AIR TAXI	COMM.	AIR CARR.	TOTAL	AT + COMM.	GA	MIL	TOTAL	GA	MIL	TOTAL	
1983	0	0	1	1	1	1	24	0	25	13	0	13	38
1984	0	0	1	1	1	1	24	0	25	13	0	13	38
1985	0	0	1	1	1	3	20	0	23	12	0	12	35
1986	0	0	1	1	1	1	20	0	21	12	0	12	33
1987	0	0	1	1	1	4	12	0	16	5	0	5	21
FORECAST													
1989			1	1	1	5	13	0	17	5	0	5	22
1990			1	1	1	5	13	0	18	5	0	5	23
1991			1	1	1	5	13	0	18	6	0	6	24
1992			2	2	2	5	13	0	19	6	0	6	24
1993			2	2	2	6	14	0	19	6	0	6	24
1994			2	2	2	6	14	0	20	6	0	6	25
1995			2	2	2	6	14	0	20	6	0	6	26
2000			3	3	3	7	15	0	22	7	0	7	29
2005			4	4	4	8	16	0	24	8	0	8	32

COMMENTS:

REGION-STATE: ANM-MT HELENA
 CITY: HELENA
 LOCID: HLN FAA TOWER
 AIRPORT: HELENA
 BASED AIRCRAFT: 95

YEAR	ENPLANEMENTS (000)			AIR CARR.			AIRCRAFT OPERATIONS (000)			TOTAL			INST. OPS. (000)
	AIR CARR.	AIR TAXI	COMM.	AIR CARR.	TOTAL	AT + COMM.	GA	MIL	TOTAL	GA	MIL	TOTAL	
1983	62	0	5	63	63	3	20	5	33	13	6	18	51
1984	53	0	5	58	58	5	23	7	40	12	5	17	56
1985	50	0	8	58	58	9	21	6	38	14	3	17	55
1986	43	1	8	52	52	10	20	6	39	14	4	17	57
1987	35	1	14	50	50	12	21	6	40	12	3	14	55
FORECAST													
1989	38	1	15	54	54	18	22	7	50	11	2	14	64
1990	40	1	15	57	57	19	25	7	54	13	2	15	70
1991	42	1	16	59	59	19	26	7	56	13	2	16	72
1992	44	1	16	61	61	20	27	7	57	14	2	16	73
1993	46	1	16	63	63	20	28	7	59	14	2	17	75
1994	48	1	17	65	65	21	29	7	60	15	2	17	77
1995	50	1	17	68	68	21	30	7	61	15	2	18	79
2000	59	1	18	79	79	23	35	7	69	18	2	20	89
2005	68	2	20	90	90	25	40	7	76	20	2	22	99

COMMENTS:

REGION-STATE: ANM-MT CITY: KALISPELL		LOCID: FCA AIRPORT: GLACIER PARK INTL		NONTOWERED		BASED AIRCRAFT: 52	
(---ENPLANEMENTS (000)---)		(---AIR CARR.---)		(---AIRCRAFT OPERATIONS (000)---)		(---LOCAL---)	
AIR CARR.	AIR TAXI	AIR CARR.	AT + COMM.	GA	MIL	TOTAL	INST. OPS. (000)
44	0	9	16	17	0	33	44
42	0	11	23	17	0	34	45
51	0	3	25	19	0	37	48
55	0	2	27	21	0	40	51
45	0	2	28	23	0	43	54
		2	30	24	0	46	57
		2	32	26	0	49	60
FORECAST							
1989	48	0	16	17	0	33	44
1990	50	0	23	17	0	34	45
1991	57	0	25	19	0	37	48
1992	63	0	27	21	0	40	51
1993	70	0	28	23	0	43	54
1994	77	0	30	24	0	46	57
1995	83	0	32	26	0	49	60
2000	117	0	41	36	0	63	74
2005	150	0	50	45	0	78	89
COMMENTS:							

REGION-STATE: ANM-MT CITY: LEWISTOWN		LOCID: LWT AIRPORT: LEWISTOWN MUNI		NONTOWERED		BASED AIRCRAFT: 25	
(---ENPLANEMENTS (000)---)		(---AIR CARR.---)		(---AIRCRAFT OPERATIONS (000)---)		(---LOCAL---)	
AIR CARR.	AIR TAXI	AIR CARR.	AT + COMM.	GA	MIL	TOTAL	INST. OPS. (000)
0	0	0	4	11	1	16	20
0	0	1	4	11	1	16	20
0	0	1	4	11	1	16	20
0	0	1	4	12	1	17	23
0	0	1	4	12	1	17	23
0	0	1	4	13	1	18	24
0	0	1	4	13	1	18	24
FORECAST							
1989	0	0	4	11	1	16	20
1990	0	1	4	11	1	16	21
1991	0	1	4	11	1	16	21
1992	0	1	4	12	1	17	22
1993	0	1	4	12	1	17	23
1994	0	1	4	13	1	18	24
1995	0	1	4	13	1	18	24
2000	0	1	5	16	1	21	27
2005	0	1	5	18	1	24	30
COMMENTS:							

REGION-STATE: ANM-MT CITY: MILES CITY		LOCID: MLS AIRPORT: FRANK WILEY FIELD		NONTOWERED WILEY FIELD		BASED AIRCRAFT: 30			
(---ENPLANEMENTS (000)---)		(---ITINERANT---)		(---AIRCRAFT OPERATIONS (000)---)		(---LOCAL---)			
AIR CARR.	AIR TAXI	AT + COMM.	TOTAL	AIR CARR.	AT + COMM.	GA	MIL	TOTAL	INST. OPS. (000)
0	0	1	1	26	1	16	0	16	43
0	0	2	2	15	3	10	0	10	26
0	0	1	1	15	3	10	0	10	28
0	1	1	2	15	1	10	0	10	26
0	3	1	3	13	3	7	0	7	23
FORECAST									
1	1	4	17	14	4	7	0	7	24
3	3	4	18	14	4	7	0	7	25
3	3	4	18	14	4	7	0	7	26
3	3	4	19	14	4	7	0	7	26
3	3	5	20	15	5	7	0	7	27
3	3	5	20	16	5	7	0	7	28
4	4	5	21	16	5	7	0	7	28
4	4	6	24	18	6	8	0	8	32
5	5	7	27	20	7	8	0	8	35
COMMENTS:									

REGION-STATE: ANM-MT CITY: MISSOULA		LOCID: MSO AIRPORT: JOHNSON-BELL FIELD		FAA TOWER BELL FIELD		BASED AIRCRAFT: 172			
(---ENPLANEMENTS (000)---)		(---ITINERANT---)		(---AIRCRAFT OPERATIONS (000)---)		(---LOCAL---)			
AIR CARR.	AIR TAXI	AT + COMM.	TOTAL	AIR CARR.	AT + COMM.	GA	MIL	TOTAL	INST. OPS. (000)
115	0	1	116	27	2	17	0	17	12
121	0	2	123	31	2	23	1	24	13
124	0	1	125	31	4	22	0	22	13
124	0	4	128	25	6	18	0	18	12
129	0	16	145	25	13	19	0	19	19
FORECAST									
139	0	17	156	31	17	21	0	21	21
144	0	17	161	33	17	24	0	24	22
149	0	18	167	34	17	24	0	24	22
154	0	19	173	34	17	25	0	25	23
159	0	19	178	35	17	25	0	25	24
164	0	20	184	36	18	25	0	25	24
169	0	20	189	37	18	25	0	25	25
194	0	23	217	40	19	27	0	27	29
219	0	26	245	44	20	28	0	28	32
COMMENTS:									

REGION-STATE: ANM-MT LOCID: SDY NONTOWERED BASED AIRCRAFT: 61
 CITY: SIDNEY AIRPORT: SIDNEY-RICHLAND MUNI

YEAR	ENPLANEMENTS (000)			AIRCRAFT OPERATIONS (000)			INST. OPS. (000)
	AIR CARR.	AIR TAXI	COMM.	AIR CARR.	MIL	TOTAL	
1983	0	1	2	18	7	19	26
1984	1	2	3	18	7	19	26
1985	2	3	3	16	4	23	27
1986	5	3	3	11	7	20	27
1987	2	2	2	11	7	20	27
FORECAST							
1989	2	2	2	11	7	21	28
1990	2	3	3	11	7	22	29
1991	2	3	3	11	7	23	31
1992	2	2	3	14	8	25	33
1993	2	2	3	15	8	26	35
1994	3	3	3	16	9	28	36
1995	3	3	3	17	9	29	38
2000	4	4	5	24	11	37	48
2005	4	4	6	30	13	44	57

COMMENTS:

REGION-STATE: ANM-MT LOCID: WYS NONTOWERED BASED AIRCRAFT: 0
 CITY: WEST YELLOWSTONE AIRPORT: YELLOWSTONE

YEAR	ENPLANEMENTS (000)			AIRCRAFT OPERATIONS (000)			INST. OPS. (000)
	AIR CARR.	AIR TAXI	COMM.	AIR CARR.	MIL	TOTAL	
1983	7	0	1	4	0	5	6
1984	4	0	1	4	0	5	6
1985	3	0	1	4	0	5	5
1986	0	0	3	3	0	3	7
1987	0	0	3	1	0	1	2
FORECAST							
1989	0	0	3	4	0	5	6
1990	0	0	3	4	0	5	6
1991	0	0	3	4	0	5	6
1992	0	0	3	4	0	5	6
1993	0	0	3	4	0	6	6
1994	0	0	3	4	0	6	6
1995	0	0	3	4	0	6	6
2000	0	0	4	5	0	6	7
2005	0	0	4	5	0	7	8

COMMENTS: (1,862 OPERATIONS INDICATED IN ATA FOR 1/87.)

REGION-STATE: ANM-MT CITY: WOLF POINT		LOCID: OLF AIRPORT: WOLF POINT INTL		NONTOWERED		BASED AIRCRAFT: 16	
(-ENPLANEMENTS (000)-)		(-AIR CARR. OPERATIONS (000)-)		(-LOCAL-)		INST. OPS. (000)	
YEAR	AIR CARR.	AIR TAXI	COMM.	TOTAL	AIR CARR.	MIL	TOTAL
ACTUAL							
1983	1	1	2	2	10	2	14
1984	1	2	3	3	10	2	14
1985	0	2	2	2	9	2	13
1986	0	2	2	2	9	2	12
1987	0	1	2	2	6	1	10
FORECAST							
1989	0	2	2	2	6	1	11
1990	0	2	2	2	6	1	11
1991	0	2	2	2	6	1	11
1992	0	2	2	2	6	1	11
1993	0	2	2	2	6	1	12
1994	0	2	3	3	6	1	12
1995	0	2	3	3	7	1	12
2000	0	3	3	3	7	1	13
2005	1	4	4	4	7	1	14
COMMENTS:							

REGION-STATE: ANM-OR CITY: ASTORIA		LOCID: AST AIRPORT: PORT OF ASTORIA		NONTOWERED		BASED AIRCRAFT: 37	
(-ENPLANEMENTS (000)-)		(-AIR CARR. OPERATIONS (000)-)		(-LOCAL-)		INST. OPS. (000)	
YEAR	AIR CARR.	AIR TAXI	COMM.	TOTAL	AIR CARR.	MIL	TOTAL
ACTUAL							
1983	0	0	0	0	16	3	19
1984	0	0	0	0	16	3	19
1985	0	0	0	0	16	3	19
1986	0	0	0	0	16	6	22
1987	0	0	0	0	16	6	22
FORECAST							
1989	0	0	0	0	16	6	22
1990	0	0	0	0	16	6	22
1991	0	0	0	0	17	6	23
1992	0	0	0	0	18	6	24
1993	0	0	0	0	18	6	24
1994	0	0	0	0	18	6	24
1995	0	0	0	0	19	6	25
2000	0	4	4	4	21	6	27
2005	1	4	4	4	23	6	29
COMMENTS:							

REGION-STATE: ANM-OR CITY: BAKER		LOCID: BKE AIRPORT: BAKER MUNI		NONTOWERED		BASED AIRCRAFT: 31					
(-ENPLANEMENTS (000)-)		AIRCRAFT OPERATIONS (000)		(-LOCAL-)		INST. OPS. (000)					
YEAR	AIR CARR.	AIR TAXI	COMM.	TOTAL	AIR CARR.	AT + COMM.	GA	MIL	TOTAL	TOTAL OPS.	INST. OPS.
ACTUAL											
1983	1	0	0	1	3	10	0	0	9	21	
1984	2	0	0	2	6	7	0	0	3	15	
1985	0	0	0	0	5	7	0	0	2	14	
1986	0	0	0	0	5	7	0	0	2	14	
1987	4	0	0	4	5	10	0	0	2	17	
FORECAST											
1989	4	0	0	4	5	10	0	0	2	17	
1990	4	0	0	4	5	11	0	0	2	18	
1991	4	0	0	4	5	11	0	0	2	18	
1992	4	0	0	4	5	11	0	0	2	18	
1993	5	0	0	5	5	11	0	0	2	19	
1994	5	0	0	5	5	12	0	0	2	19	
1995	5	0	0	5	5	12	0	0	2	20	
2000	5	0	0	5	6	13	0	0	2	22	
2005	5	0	0	5	6	15	0	0	2	24	
COMMENTS:											

REGION-STATE: ANM-OR CITY: CORVALLIS		LOCID: CVO AIRPORT: CORVALLIS MUNI		NONTOWERED		BASED AIRCRAFT: 85					
(-ENPLANEMENTS (000)-)		AIRCRAFT OPERATIONS (000)		(-LOCAL-)		INST. OPS. (000)					
YEAR	AIR CARR.	AIR TAXI	COMM.	TOTAL	AIR CARR.	AT + COMM.	GA	MIL	TOTAL	TOTAL OPS.	INST. OPS.
ACTUAL											
1983	0	0	0	0	6	34	0	0	33	73	
1984	0	0	0	0	6	19	0	0	20	45	
1985	0	0	0	0	6	34	0	0	33	73	
1986	0	0	0	0	6	34	0	0	33	73	
1987	0	0	0	0	3	20	1	0	16	40	
FORECAST											
1989	0	0	0	0	3	22	1	0	17	43	
1990	0	0	0	0	3	23	1	0	17	44	
1991	0	0	0	0	3	24	1	0	17	45	
1992	0	0	0	0	3	25	1	0	18	47	
1993	0	0	0	0	3	26	1	0	18	48	
1994	0	0	0	0	4	27	1	0	18	50	
1995	0	0	0	0	4	28	1	0	19	51	
2000	0	0	0	0	4	34	1	0	20	58	
2005	0	0	0	0	4	39	1	0	21	66	
COMMENTS:											

AD-A209 885

TERMINAL AREA FORECASTS: FY 1989 - 2005 (U) FEDERAL
AVIATION ADMINISTRATION WASHINGTON DC OFFICE OF
AVIATION POLICY AND PLANS APR 89 FAA-APO-89-2

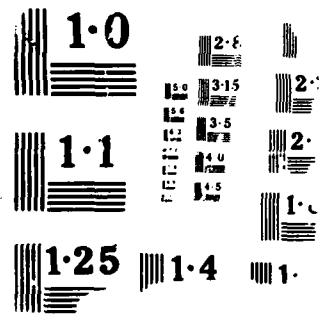
4/6

UNCLASSIFIED

1/3

NL





REGION-STATE: ANM-OR EUGENE CITY: EUG MAHLON SWEET FIELD FAA TOWER MAHLON SWEET FIELD BASED AIRCRAFT: 170

YEAR	---ENPLANEMENTS (000)---			---AIR CARRIAGE OPERATIONS (000)---			---LOCAL---			INST. OPS. (000)	
	AIR CARR.	AIR TAXI	COMM.	AIR CARR.	AT + COMM.	GA	MIL	TOTAL	GA		MIL
1983	170	1	20	8	7	45	1	61	37	0	37
1984	178	0	34	7	7	46	1	62	33	0	33
1985	199	0	11	5	11	45	1	62	35	1	36
1986	248	1	0	8	10	50	1	70	46	2	48
1987	272	2		9	13	52	2	75	51	2	53
FORECAST											
1989	299	2		8	18	56	1	83	54	2	56
1990	313	2		9	18	57	1	85	54	2	56
1991	328	2		9	18	58	1	87	55	2	57
1992	344	2		10	18	59	1	89	55	2	57
1993	360	2		10	19	60	1	90	55	2	57
1994	378	2		10	19	62	1	92	56	2	58
1995	396	2		11	19	63	1	94	56	2	58
2000	500	2		11	21	70	1	104	58	2	60
2005	604	2		12	22	78	1	113	60	2	62

COMMENTS: 70

REGION-STATE: ANM-OR HILLSBORO CITY: HILLSBORO FAA TOWER HILLSBORO BASED AIRCRAFT: 273

YEAR	---ENPLANEMENTS (000)---			---AIR CARRIAGE OPERATIONS (000)---			---LOCAL---			INST. OPS. (000)	
	AIR CARR.	AIR TAXI	COMM.	AIR CARR.	AT + COMM.	GA	MIL	TOTAL	GA		MIL
1983	1	1	1	0	0	63	0	63	77	1	78
1984	1	1	1	1	1	62	1	64	78	1	79
1985	3	3	3	2	2	61	1	63	78	2	80
1986	0	0	0	2	2	68	1	71	97	1	98
1987	2	2	2	1	1	77	1	78	107	1	108
FORECAST											
1989	2	2	2	1	1	95	1	97	97	1	98
1990	2	2	2	1	1	101	1	104	100	1	101
1991	3	3	3	2	2	108	1	110	104	1	104
1992	3	3	3	2	2	114	1	117	107	1	108
1993	3	3	3	2	2	121	1	124	110	1	111
1994	3	3	3	2	2	128	1	130	114	1	114
1995	3	3	3	2	2	134	1	137	117	1	118
2000	4	4	4	3	3	167	1	171	133	1	134
2005	4	4	4	4	4	200	1	205	150	1	151

COMMENTS: PORTLAND CONSTRAINTS-400 BASED AIRCRAFT. RELIEVER FOR PDX. ANM 23

REGION-STATE: ANM-OR KLAMATH FALLS LOCID: LMT FAA TOWER BASED AIRCRAFT: 104
 CITY: AIRPORT: KINGSLEY FIELD

YEAR	---ENPLANEMENTS (000)---			AIRCRAFT OPERATIONS (000)			LOCAL			INST. OPS. (000)
	AIR CARR.	AIR TAXI	COMM.	TOTAL	AIR CARR.	AT + COMM.	GA	MIL	TOTAL	
ACTUAL										
1983	11	0	4	15	2	3	25	3	32	20
1984		0	17	18	1	3	27	4	35	28
1985	15	0	4	19	1	5	29	5	39	32
1986	15	0	3	18	1	5	25	8	40	26
1987		0	25	25	1	5	24	8	38	21
FORECAST										
1989			28	28		10	37	9	55	29
1990	30	12	12	54	3	12	50	9	74	35
1991	31	12	12	56	3	13	51	9	75	35
1992	32	12	13	57	3	13	52	9	76	36
1993	33	13	13	59	3	13	53	9	77	36
1994	34	13	14	60	3	13	54	9	78	37
1995	35	13	14	62	3	13	55	9	79	38
2000	40	14	16	70	3	14	59	9	85	41
2005	47	16	19	82	3	14	65	9	91	44

COMMENTS:

REGION-STATE: ANM-OR LA GRANDE LOCID: LGD NONTOWERED BASED AIRCRAFT: 38
 CITY: AIRPORT: LA GRANDE MUNI

YEAR	---ENPLANEMENTS (000)---			AIRCRAFT OPERATIONS (000)			LOCAL			INST. OPS. (000)
	AIR CARR.	AIR TAXI	COMM.	TOTAL	AIR CARR.	AT + COMM.	GA	MIL	TOTAL	
ACTUAL										
1983		0		0		4	17	0	21	10
1984		0		0		4	17	0	21	10
1985	0	0		0		4	17	0	21	10
1986		0		0		4	17	0	21	10
1987		0	0	0		1	7	0	8	2
FORECAST										
1989		0		0		1	7	0	8	2
1990		0		0		1	7	0	8	2
1991		0		0		1	7	0	9	2
1992		0		0		1	7	0	9	2
1993		0		0		1	8	0	9	2
1994		0		0		1	8	0	9	2
1995		0		0		1	8	0	9	2
2000		0		0		2	9	0	10	2
2005		0		0		2	10	0	11	2

COMMENTS:

REGION-STATE: ANM-OR
 CITY: MEDFORD

LOCID: MFR
 AIRPORT: MEDFORD-JACKSON COUNTY

FAA TOWER
 MEDFORD-JACKSON COUNTY

BASED AIRCRAFT: 173

(---ENPLANEMENTS (000)---)

YEAR	AIR CARR.	AIR TAXI	COMM.	TOTAL	AIR CARR.	AT + COMM.	GA	MIL	TOTAL	GA	MIL	TOTAL	INST. OPS. (000)
ACTUAL													
1983	103	0	28	132	8	6	57	1	71	41	0	41	21
1984	96	0	39	135	9	6	55	1	70	36	0	36	22
1985	121	0	11	132	9	8	50	1	67	32	0	32	23
1986	142	0	0	142	7	15	39	1	61	29	0	29	24
1987	175	0	0	175	7	21	34	1	62	33	0	33	27
FORECAST													
1989	185	0	0	185	6	33	51	0	90	45	0	45	31
1990	190	0	0	190	7	33	68	0	108	51	0	51	33
1991	198	0	0	198	7	33	73	0	113	53	0	53	35
1992	205	0	0	206	8	33	78	0	119	55	0	56	36
1993	213	0	0	213	8	33	82	0	124	58	0	58	38
1994	221	0	0	221	9	34	87	0	130	60	0	60	40
1995	228	0	0	229	9	34	92	0	136	62	0	62	41
2000	267	0	0	267	11	35	108	0	154	73	0	73	50
2005	305	0	0	306	13	36	124	0	173	83	0	83	59

COMMENTS:

REGION-STATE: ANM-OR
 CITY: MULLINO

LOCID: 4S9
 AIRPORT: MULLINO

NONTOWERED

BASED AIRCRAFT: 39

(---ENPLANEMENTS (000)---)

YEAR	AIR CARR.	AIR TAXI	COMM.	TOTAL	AIR CARR.	AT + COMM.	GA	MIL	TOTAL	GA	MIL	TOTAL	INST. OPS. (000)
ACTUAL													
1983							4	0	4	12	0	12	16
1984						0	4	0	4	12	0	12	16
1985						0	4	0	4	12	0	12	16
1986						0	4	0	4	12	0	12	16
1987						0	4	0	4	12	0	12	16
FORECAST													
1989						5	6	0	11	15	0	15	20
1990						6	7	0	13	16	0	16	22
1991						7	8	0	15	20	0	20	26
1992						8	9	0	17	23	0	23	31
1993						9	10	0	19	26	0	26	35
1994						10	11	0	21	29	0	29	39
1995						11	12	0	23	32	0	32	44
2000						23	23	0	46	41	0	41	64
2005						35	35	0	70	50	0	50	85

COMMENTS: RELIEVER FOR PDX.

REGION-STATE: CITY:	ANM-OR NEWPORT		LOCID: ONP AIRPORT: NEWPORT MUNI		NONTOWERED MUNI		BASED AIRCRAFT: 15			
	AIR CARR.	AIR TAXI	COMM.	TOTAL	AIR CARR.	AIR TAXI	COMM.	TOTAL		
	(---ENPLANEMENTS (000)---)									
YEAR	AIR	AIR	AT +	GA	MIL	TOTAL	GA	MIL	TOTAL	INST. OPS. (000)
ACTUAL			COMM.							
1983	0	0	1	11	0	12	3	0	3	15
1984	0	0	1	11	0	12	3	0	3	15
1985	0	0	1	11	0	12	3	0	3	15
1986	0	0	1	11	0	12	3	0	3	15
1987	0	0	1	10	1	12	3	0	3	14
FORECAST										
1989			2	11	1	13	3	0	3	15
1990			2	11	1	13	3	0	3	16
1991			2	11	1	13	3	0	3	16
1992			2	12	1	14	3	0	3	17
1993			2	12	1	14	3	0	3	17
1994			2	12	1	14	3	0	3	17
1995			2	12	1	14	3	0	3	17
2000			2	14	1	16	3	0	3	19
2005			2	15	1	17	4	0	4	21
COMMENTS:										

REGION-STATE: CITY:	ANM-OR NORTH BEND		LOCID: OTH AIRPORT: NORTH BEND MUNI		NONTOWERED MUNI		BASED AIRCRAFT: 58			
	AIR CARR.	AIR TAXI	COMM.	TOTAL	AIR CARR.	AIR TAXI	COMM.	TOTAL		
	(---ENPLANEMENTS (000)---)									
YEAR	AIR	AIR	AT +	GA	MIL	TOTAL	GA	MIL	TOTAL	INST. OPS. (000)
ACTUAL			COMM.							
1983	9	0	5	30	1	36	26	1	26	62
1984	12	0	5	30	1	36	26	1	26	62
1985	13	0	3	30	2	36	27	2	27	63
1986	7	0	3	30	2	36	27	2	27	63
1987	10	0	3	13	9	25	6	6	6	31
FORECAST										
1989	12	0	5	12	8	25	8	8	8	33
1990	13	0	6	12	8	26	9	9	9	35
1991	14	0	6	15	8	29	9	9	9	38
1992	15	0	6	15	8	30	10	10	10	39
1993	15	0	7	16	8	30	10	10	10	40
1994	16	0	7	16	8	31	11	11	11	41
1995	17	0	7	14	8	29	11	11	11	40
2000	21	0	8	17	8	33	13	13	13	46
2005	25	0	8	20	8	36	15	15	15	51
COMMENTS:										

REGION-STATE: ANM-OR CITY: PENDELTON LOCID: PDT FAA CONTRACT TOWER NON ATA BASED AIRCRAFT: 76
 AIRPORT: PENDELTON MUNI

(---ENPLANEMENTS (000)---) (---ITINERANT---AIRCRAFT OPERATIONS (000)---LOCAL---) INST. OPS. (000)

YEAR	AIR CARR.	AIR TAXI	COMM.	TOTAL	AIR CARR.	AT + COMM.	GA	MIL	TOTAL	GA	MIL	TOTAL	TOTAL OPS.	INST. OPS. (000)
1983	0	0	7	7	28	2	0	0	30	7	0	7	37	
1984	0	0	12	12	28	2	0	0	30	7	0	7	37	
1985	0	0	13	13	2	2	0	0	19	4	0	4	23	4
1986	0	0	8	9	0	4	0	0	15	3	0	3	18	3
1987	0	0	9	9	13	2	0	0	16	6	1	6	22	2
FORECAST														
1989	0	0	10	10	14	3	1	1	19	5	1	5	24	3
1990	0	0	11	11	16	4	1	1	20	5	1	6	26	4
1991	0	0	12	12	17	4	1	1	22	6	1	6	28	4
1992	0	0	12	12	19	4	1	1	23	6	1	7	30	4
1993	0	0	13	13	4	4	1	1	25	7	1	7	32	4
1994	0	0	13	13	22	4	1	1	27	7	1	8	34	4
1995	0	0	14	14	23	4	1	1	28	7	1	8	36	4
2000	0	0	17	17	30	5	1	1	35	10	1	10	46	5
2005	0	0	20	20	37	5	1	1	43	12	1	13	55	5

COMMENTS: CONTRACT ATCT-OPENED 9-5-84 (ATA DATA 1/87-9/87: 22,107 OPERATIONS).

REGION-STATE: ANM-OR CITY: PORTLAND LOCID: PDX FAA TOWER AIRPORT: PORTLAND INTL BASED AIRCRAFT: 82

(---ENPLANEMENTS (000)---) (---ITINERANT---AIRCRAFT OPERATIONS (000)---LOCAL---) INST. OPS. (000)

YEAR	AIR CARR.	AIR TAXI	COMM.	TOTAL	AIR CARR.	AT + COMM.	GA	MIL	TOTAL	GA	MIL	TOTAL	TOTAL OPS.	INST. OPS. (000)
1983	2043	2	124	2169	73	31	71	12	187	8	14	21	208	254
1984	2106	2	223	2332	105	13	62	12	193	5	13	18	211	255
1985	2484	2	64	2551	120	9	63	12	203	11	11	17	220	263
1986	2504	3	2	2509	102	33	58	14	206	3	10	15	221	219
1987	2794	14	3	2811	98	61	58	14	231	5	5	10	241	246
FORECAST														
1989	2827	15	238	3080	99	94	64	14	270	5	3	8	278	290
1990	2943	15	275	3233	100	95	70	14	278	5	3	8	286	299
1991	3058	16	313	3387	101	96	72	14	282	5	3	8	290	303
1992	3174	16	350	3540	103	97	73	14	286	5	3	8	294	307
1993	3289	16	388	3693	104	98	75	14	290	5	3	8	298	311
1994	3405	17	425	3847	105	99	76	14	294	5	3	8	302	316
1995	3520	17	463	4000	107	100	78	14	298	5	3	8	306	320
2000	4150	19	581	4750	113	105	80	14	312	5	3	8	320	335
2005	4780	21	699	5500	120	110	82	14	326	5	3	8	333	351

COMMENTS:

REGION-STATE: ANM-OR PORTLAND LOCID: P80 TRACON BASED AIRCRAFT: 0
CITY: PORTLAND AIRPORT: PORTLAND TRACON

(---ENPLANEMENTS (000)---) (---ITINERANT---) (---LOCAL---) (---AIRCRAFT OPERATIONS (000)---) (---TOTAL OPS. (000)---)

YEAR	AIR CARR.	AIR TAXI	COMM.	TOTAL	AIR CARR.	GA	MIL	TOTAL	GA	MIL	TOTAL	TOTAL OPS.	INST. OPS. (000)
ACTUAL													
1983	11	0	9	20	1	8	1	11	14	1	14	25	258
1984	0	0	26	26	2	8	1	11	14	1	14	25	314
1985	24	0	6	31	3	8	1	17	14	1	14	30	337
1986	0	0	16	16	5	8	1	14	14	1	14	28	343
1987	0	0	43	43	8	8	1	17	14	1	14	31	349
FORECAST													
1989	0	0	47	47	9	9	1	18	14	1	14	33	355
1990	0	0	49	49	9	9	1	19	15	1	15	34	361
1991	0	0	50	50	9	9	1	20	15	1	15	35	367
1992	0	0	52	52	9	9	1	20	16	1	16	36	373
1993	0	0	54	54	10	10	1	21	16	1	16	37	402
1994	0	0	56	56	10	10	1	21	16	1	16	37	432
1995	0	0	57	57	10	11	1	22	17	1	17	38	
2000	0	0	66	66	11	12	1	25	18	1	18	43	
2005	0	0	75	75	12	14	1	28	20	1	20	48	

COMMENTS: TRACON DATA ADDED TO FILE 5/12/87 (HISTORICAL DATA SAME AS PDX).

REGION-STATE: ANM-OR REDMOND LOCID: RDM NONTOWERED BASED AIRCRAFT: 63
CITY: REDMOND AIRPORT: ROBERTS FIELD

(---ENPLANEMENTS (000)---) (---ITINERANT---) (---LOCAL---) (---AIRCRAFT OPERATIONS (000)---) (---TOTAL OPS. (000)---)

YEAR	AIR CARR.	AIR TAXI	COMM.	TOTAL	AIR CARR.	GA	MIL	TOTAL	GA	MIL	TOTAL	TOTAL OPS.	INST. OPS. (000)
ACTUAL													
1983	11	0	9	20	1	8	1	11	14	1	14	25	25
1984	0	0	26	26	2	8	1	11	14	1	14	25	25
1985	24	0	6	31	3	8	1	17	14	1	14	30	30
1986	0	0	16	16	5	8	1	14	14	1	14	28	28
1987	0	0	43	43	8	8	1	17	14	1	14	31	31
FORECAST													
1989	0	0	47	47	9	9	1	18	14	1	14	33	33
1990	0	0	49	49	9	9	1	19	15	1	15	34	34
1991	0	0	50	50	9	9	1	20	15	1	15	35	35
1992	0	0	52	52	9	9	1	20	16	1	16	36	36
1993	0	0	54	54	10	10	1	21	16	1	16	37	37
1994	0	0	56	56	10	10	1	21	16	1	16	37	37
1995	0	0	57	57	10	11	1	22	17	1	17	38	38
2000	0	0	66	66	11	12	1	25	18	1	18	43	43
2005	0	0	75	75	12	14	1	28	20	1	20	48	48

COMMENTS:

REGION-STATE: ANM-OR
 CITY: SALEM
 LOCID: SLE
 AIRPORT: MCNARY FLD
 FAA TOWER
 BASED AIRCRAFT: 182

YEAR	ENPLANEMENTS (000)			AIRCRAFT OPERATIONS (000)			LOCAL			INST. OPS. (000)
	AIR CARR.	AIR TAXI	COMM.	AIR CARR.	MIL	TOTAL	GA	MIL	TOTAL	
1983	1	0	2	0	3	34	21	6	27	68
1984	0	0	3	0	3	38	16	4	19	64
1985	0	0	1	0	1	35	12	4	16	57
1986	0	0	1	0	1	34	13	4	16	56
1987	0	0	1	0	1	34	16	6	22	63
FORECAST										
1989	0	0	2	0	2	38	19	4	23	68
1990	0	0	2	0	2	41	19	4	23	72
1991	0	0	2	0	2	44	20	4	24	76
1992	0	0	2	0	2	46	20	4	24	79
1993	0	0	2	0	2	49	20	4	24	82
1994	0	0	3	0	3	51	21	4	25	85
1995	0	0	3	0	3	54	21	4	25	88
2000	0	0	4	0	4	69	23	4	27	105
2005	0	0	5	0	5	82	25	4	29	121

COMMENTS:

REGION-STATE: ANM-OR
 CITY: TROUTDALE
 LOCID: TTD
 AIRPORT: PORTLAND-TROUTDALE
 FAA TOWER
 BASED AIRCRAFT: 280

YEAR	ENPLANEMENTS (000)			AIRCRAFT OPERATIONS (000)			LOCAL			INST. OPS. (000)
	AIR CARR.	AIR TAXI	COMM.	AIR CARR.	MIL	TOTAL	GA	MIL	TOTAL	
1983	0	0	0	0	0	30	27	0	28	58
1984	0	0	0	0	0	33	34	0	34	68
1985	0	0	0	0	0	28	28	0	28	56
1986	0	0	0	0	0	23	22	1	23	47
1987	0	0	0	0	0	19	23	1	24	43
FORECAST										
1989	0	0	0	0	0	16	25	1	26	43
1990	0	0	0	0	0	18	27	1	28	46
1991	0	0	0	0	0	19	29	1	30	50
1992	0	0	0	0	0	21	32	1	32	54
1993	0	0	0	0	0	22	34	1	34	57
1994	0	0	0	0	0	24	36	1	37	61
1995	0	0	0	0	0	25	38	1	39	64
2000	0	0	0	0	0	33	49	1	50	83
2005	0	0	0	0	0	40	60	1	61	101

COMMENTS: PORTLAND CONSTRAINTS-350 BASED AIRCRAFT. RELIEVER FOR PDX.

REGION-STATE: ANM-UT CEDAR CITY LOCID: CDC NONTOWERED BASED AIRCRAFT: 34
 CITY: CEDAR CITY AIRPORT: CEDAR CITY MUNI

YEAR	ENPLANEMENTS (000)			AIRCRAFT OPERATIONS (000)			AIRCRAFT OPERATIONS (000)			INST. OPS. (000)		
	AIR CARR.	AIR TAXI	COMM.	TOTAL	AIR CARR.	AT + COMM.	GA	MIL	TOTAL		GA	MIL
1983	5	0	0	5	3	4	14	0	20	8	0	8
1984		0	6	6	7	6	14	0	20	8	0	8
1985		6	8	14	10	10	14	0	24	8	0	8
1986		0	6	6	6	4	14	0	18	8	0	8
1987		0	5	5	5	10	14	0	24	8	0	8
FORECAST												
1989			6	6	6	11	15	0	26	8	0	8
1990			6	6	6	11	15	0	27	8	0	8
1991			6	6	6	12	15	0	27	9	0	9
1992			6	6	6	12	16	0	28	9	0	9
1993			7	7	7	13	16	0	28	9	0	9
1994			7	7	7	13	17	0	30	9	0	9
1995			7	7	7	14	17	0	31	9	0	9
2000			8	8	8	16	20	0	36	10	0	10
2005			10	10	10	18	23	0	41	11	0	11

COMMENTS:

REGION-STATE: ANM-UT LOGAN LOCID: LGU NONTOWERED BASED AIRCRAFT: 54
 CITY: LOGAN AIRPORT: LOGAN-CACHE

YEAR	ENPLANEMENTS (000)			AIRCRAFT OPERATIONS (000)			AIRCRAFT OPERATIONS (000)			INST. OPS. (000)		
	AIR CARR.	AIR TAXI	COMM.	TOTAL	AIR CARR.	AT + COMM.	GA	MIL	TOTAL		GA	MIL
1983		0	12	12	2	2	23	0	25	39	0	39
1984		0	2	2	2	2	9	0	11	20	0	20
1985		0	0	0	2	2	5	0	7	11	0	11
1986		0	0	0	2	2	5	0	7	11	0	11
1987		0	1	1	2	2	5	0	7	11	0	11
FORECAST												
1989			1	1	2	2	5	0	7	12	0	12
1990			1	1	2	2	5	0	7	12	0	12
1991			1	1	1	2	6	0	8	12	0	12
1992			1	1	2	2	6	0	8	12	0	12
1993			2	2	2	2	6	0	8	12	0	12
1994			2	2	2	2	6	0	8	13	0	13
1995			2	2	2	2	6	0	9	13	0	13
2000			2	2	2	3	7	0	10	14	0	14
2005			3	3	3	4	7	0	12	15	0	15

COMMENTS: RUNWAY CLOSED DURING FY 1985

REGION-STATE: ANM-UT
 CITY: OGDEN
 LOCID: OGD
 AIRPORT: OGDEN MUNI
 FAA TOWER
 BASED AIRCRAFT: 213

YEAR ACTUAL	ENPLANEMENTS (000)			AIR CARR.	TAXI COMM.	TOTAL	AIRCRAFT OPERATIONS (000)			TOTAL OPS.	INST. OPS. (000)	
	AIR CARR.	TAXI COMM.	TOTAL				GA	MIL	TOTAL			GA
1983	0	0	0	0	0	0	33	1	35	37	71	3
1984	0	0	0	0	0	0	35	1	36	37	74	4
1985	0	0	0	0	0	0	37	1	38	40	79	4
1986	1	0	1	0	0	1	37	1	39	42	81	3
1987	0	0	0	0	0	0	43	1	44	61	106	3
FORECAST												
1989	0	0	0	0	0	0	42	1	43	57	101	3
1990	0	0	0	0	0	0	44	1	45	60	106	3
1991	0	0	0	0	0	0	47	1	48	63	111	3
1992	0	0	0	0	0	0	49	1	50	65	117	4
1993	0	0	0	0	0	0	51	1	52	68	122	4
1994	0	0	0	0	0	0	54	1	55	71	127	4
1995	0	0	0	0	0	0	56	1	57	73	132	4
2000	0	0	0	0	0	0	68	1	69	87	157	6
2005	0	0	0	0	0	0	80	1	81	100	182	7

COMMENTS:

REGION-STATE: ANM-UT
 CITY: PROVO
 LOCID: PVU
 AIRPORT: PROVO MUNI
 NONTOWERED
 BASED AIRCRAFT: 228

YEAR ACTUAL	ENPLANEMENTS (000)			AIR CARR.	TAXI COMM.	TOTAL	AIRCRAFT OPERATIONS (000)			TOTAL OPS.	INST. OPS. (000)	
	AIR CARR.	TAXI COMM.	TOTAL				GA	MIL	TOTAL			GA
1983	0	0	0	5	0	0	40	0	45	50	95	9
1984	0	0	0	5	0	0	26	0	31	26	70	7
1985	0	0	0	5	0	0	40	1	45	50	95	9
1986	0	0	0	3	0	0	26	2	30	32	62	6
1987	0	0	0	5	0	0	40	1	45	50	95	9
FORECAST												
1989	0	0	0	5	0	0	42	1	47	51	99	9
1990	0	0	0	5	0	0	43	1	49	52	100	9
1991	0	0	0	5	0	0	44	1	50	52	103	9
1992	0	0	0	5	0	0	46	1	51	53	105	9
1993	0	0	0	6	0	0	47	1	53	54	107	9
1994	0	0	0	6	0	0	48	1	54	54	109	9
1995	0	0	0	6	0	0	49	1	56	55	111	9
2000	0	0	0	7	0	0	56	1	63	58	122	9
2005	0	0	0	8	0	0	63	1	71	62	133	9

COMMENTS: SLC HUB FORECAST

REGION-STATE: ANM-UT TRACON
 CITY: SALT LAKE CITY AIRPORT: SALT LAKE CITY TRACON BASED AIRCRAFT: 0

(---ENPLANEMENTS (000)---) (---ITINERANT---) (---AIRCRAFT OPERATIONS (000)---) (---LOCAL---) (---TOTAL OPS.---) INST. OPS. (000)

YEAR	AIR CARR.	AIR TAXI	COMM.	TOTAL	AIR CARR.	GA	MIL	TOTAL	GA	MIL	TOTAL	TOTAL OPS.	INST. OPS. (000)
ACTUAL													
1984													0
1985													0
1986													291
1987													363
FORECAST													
1989													381
1990													399
1991													419
1992													436
1993													456
1994													474
1995													494
1996													507
2001													575

COMMENTS: SALT LAKE CITY TRACON DATA ADDED TO DATA BASE 8/6/86.

REGION-STATE: ANM-UT FAA TOWER
 CITY: SALT LAKE CITY AIRPORT: SALT LAKE CITY INTL BASED AIRCRAFT: 606

(---ENPLANEMENTS (000)---) (---ITINERANT---) (---AIRCRAFT OPERATIONS (000)---) (---LOCAL---) (---TOTAL OPS.---) INST. OPS. (000)

YEAR	AIR CARR.	AIR TAXI	COMM.	TOTAL	AIR CARR.	GA	MIL	TOTAL	GA	MIL	TOTAL	TOTAL OPS.	INST. OPS. (000)
ACTUAL													
1983													310
1984													254
1985													297
1986													264
1987													283
FORECAST													
1989													303
1990													320
1991													338
1992													354
1993													372
1994													389
1995													407
2000													467
2005													526

COMMENTS: NEW PARALLEL RUNWAY SHOULD BE OPERATIONAL BY 1995.

REGION-STATE: ANM-UT LOCID: U42 NONTOWERED BASED AIRCRAFT: 185
 CITY: SALT LAKE CITY AIRPORT: SALT LAKE CITY MUNI 2 AIRPORT

YEAR	---ENPLANEMENTS (000)---			ITINERANT AIRCRAFT OPERATIONS (000)			LOCAL AIRCRAFT OPERATIONS (000)			INST. OPS. (000)
	AIR CARR.	AIR TAXI	COMM.	AIR CARR.	MIL	TOTAL	GA	MIL	TOTAL	
1983	10	0	13	1	6	19	45	13	58	76
1984	11	11	13	1	12	25	51	13	63	88
1985	0	11	11	1	6	19	47	13	59	78
1986	0	0	11	1	9	22	68	13	81	103
1987	0	0	10	1	8	34	61	13	61	95
FORECAST										
1989	0	0	12	1	8	34	68	13	68	102
1990	0	0	12	1	8	34	71	13	75	105
1991	0	0	13	1	9	35	75	13	75	110
1992	0	0	14	1	9	35	79	13	79	114
1993	0	0	14	1	9	35	83	13	83	118
1994	0	0	15	1	9	36	86	13	86	122
1995	0	0	16	2	10	36	90	13	90	127
2000	0	0	19	2	11	38	115	13	115	154
2005	0	0	22	3	13	40	140	13	140	181

COMMENTS: SLC HUB FORECAST. RELIEVER FOR SLC.

REGION-STATE: ANM-UT LOCID: SGU NONTOWERED BASED AIRCRAFT: 77
 CITY: ST. GEORGE AIRPORT: SAINT GEORGE MUNI

YEAR	---ENPLANEMENTS (000)---			ITINERANT AIRCRAFT OPERATIONS (000)			LOCAL AIRCRAFT OPERATIONS (000)			INST. OPS. (000)
	AIR CARR.	AIR TAXI	COMM.	AIR CARR.	MIL	TOTAL	GA	MIL	TOTAL	
1983	10	0	13	8	13	36	18	0	18	54
1984	11	11	13	8	13	21	18	0	18	39
1985	0	11	11	10	13	23	18	0	18	41
1986	0	0	11	0	13	13	18	0	18	31
1987	0	0	10	10	13	23	18	0	18	41
FORECAST										
1989	0	0	12	10	15	25	20	0	20	46
1990	0	0	12	11	16	27	22	0	22	48
1991	0	0	13	11	17	28	22	0	22	50
1992	0	0	14	11	17	28	23	0	23	51
1993	0	0	14	11	18	29	24	0	24	53
1994	0	0	15	11	18	30	24	0	24	54
1995	0	0	16	12	19	31	25	0	25	56
2000	0	0	19	13	26	39	28	0	28	66
2005	0	0	22	14	32	46	31	0	31	77

COMMENTS:

REGION-STATE: ANM-UT CITY: VERNAL	LOCID: VEL AIRPORT: VERNAL	NONTOWERED		NONTOWERED		NONTOWERED		NONTOWERED		BASED AIRCRAFT: 37
(---ENPLANEMENTS (000)---)	(---AIR CARR.---)	(---AIR TAXI---)	(---COMM.---)	(---TOTAL---)	(---AIR CARR.---)	(---AIR TAXI---)	(---COMM.---)	(---TOTAL---)	(---AIR CARR.---)	(---AIR TAXI---)
YEAR	AIR CARR.	AIR TAXI	COMM.	TOTAL	AIR CARR.	AIR TAXI	COMM.	TOTAL	AIR CARR.	AIR TAXI
ACTUAL	6	4	0	11	2	5	12	19	15	15
1983										
1984										
1985										
1986										
1987										
FORECAST										
1989										
1990										
1991										
1992										
1993										
1994										
1995										
2000										
2005										
COMMENTS:										

REGION-STATE: ANM-WA CITY: ARLINGTON	LOCID: S88 AIRPORT: ARLINGTON	NONTOWERED		NONTOWERED		NONTOWERED		NONTOWERED		BASED AIRCRAFT: 274
(---ENPLANEMENTS (000)---)	(---AIR CARR.---)	(---AIR TAXI---)	(---COMM.---)	(---TOTAL---)	(---AIR CARR.---)	(---AIR TAXI---)	(---COMM.---)	(---TOTAL---)	(---AIR CARR.---)	(---AIR TAXI---)
YEAR	AIR CARR.	AIR TAXI	COMM.	TOTAL	AIR CARR.	AIR TAXI	COMM.	TOTAL	AIR CARR.	AIR TAXI
ACTUAL	3	3	0	6	2	45	0	47	57	0
1983										
1984										
1985										
1986										
1987										
FORECAST										
1989										
1990										
1991										
1992										
1993										
1994										
1995										
2000										
2005										
COMMENTS:										

REGION-STATE: ANM-WA		LOCID: S50		NONTOWERED		BASED AIRCRAFT: 270	
CITY: AUBURN		AIRPORT: AUBURN MUNI		AIRPORT: AUBURN MUNI			
(---ENPLANEMENTS (000)---)							
YEAR	AIR CARR.	AIR TAXI	COMM.	TOTAL	AIR CARR.	AT + COMM.	INST. OPS. (000)
ACTUAL							
1983							
1984							
1985							
1986							
1987							
FORECAST							
1989							
1990							
1991							
1992							
1993							
1994							
1995							
2000							
2005							
	31	32	8	71	31	32	67
	72	72	8	152	69	69	101
	75	75	9	159	80	80	176
	80	80	9	169	84	84	184
	82	82	9	173	89	89	191
	85	85	9	189	92	92	195
	87	87	9	193	94	94	198
	89	89	9	197	96	96	202
	91	91	10	202	98	98	206
	93	93	10	206	101	101	209
	101	101	10	211	103	103	213
	108	108	10	218	111	111	229
	127	127	10	237	119	119	245

COMMENTS: RELIEVER FOR SEA.

REGION-STATE: ANM-WA		LOCID: BLI		FAA CONTRACT TOWER NON ATA		BASED AIRCRAFT: 116	
CITY: BELLINGHAM		AIRPORT: BELLINGHAM INTL		AIRPORT: BELLINGHAM INTL			
(---ENPLANEMENTS (000)---)							
YEAR	AIR CARR.	AIR TAXI	COMM.	TOTAL	AIR CARR.	AT + COMM.	INST. OPS. (000)
ACTUAL							
1983							
1984							
1985							
1986							
1987							
FORECAST							
1989							
1990							
1991							
1992							
1993							
1994							
1995							
2000							
2005							
	3	41	63	107	23	24	47
	18	19	18	55	10	10	49
	21	9	21	51	24	24	89
	20	9	20	49	31	31	104
	21	9	21	51	31	31	107
	21	9	21	51	31	31	110
	22	9	22	53	32	32	113
	22	9	22	53	32	32	116
	23	9	23	55	32	32	119
	27	9	27	63	34	34	125
	31	9	31	71	35	35	131

COMMENTS: CONTRACT TOWER (42,571 OPERATIONS FROM 5/88 THRU 9/88).

REGION-STATE: ANM-WA
 CITY: BREMERTON
 LOCID: PWT
 AIRPORT: KITSAP COUNTY
 NONTOWERED
 BASED AIRCRAFT: 104

YEAR	ENPLANEMENTS (000)			AIR CARR.	AIR TAXI	COMM.	TOTAL	AIR CARR.	AT + COMM.	ITINERANT AIRCRAFT OPERATIONS (000)			LOCAL AIRCRAFT OPERATIONS (000)			TOTAL OPS.	INST. OPS. (000)
	AIR CARR.	AIR TAXI	COMM.							GA	MIL	TOTAL	GA	MIL	TOTAL		
1983	0	2	0	2	0	6	64	0	70	60	0	60	0	60	130		
1984	0	2	0	2	0	5	44	0	49	43	0	43	0	43	92		
1985						1	68	1	69	24	1	24	1	24	93		
1986						1	68	1	69	24	1	24	1	24	93		
1987						2	74	1	77	26	1	26	1	26	103		
FORECAST																	
1989						2	79	1	82	26	1	26	1	26	109		
1990						2	82	1	85	27	1	27	1	27	111		
1991						2	84	1	87	27	1	27	1	27	113		
1992						3	85	1	89	27	1	27	1	27	115		
1993						3	87	1	90	27	1	27	1	27	117		
1994						3	89	1	92	27	1	27	1	27	119		
1995						3	90	1	94	27	1	27	1	27	121		
2000						5	112	1	117	32	1	32	1	32	149		
2005						6	132	1	139	35	1	35	1	35	173		

COMMENTS:

REGION-STATE: ANM-WA
 CITY: EAST SOUND
 LOCID: S17
 AIRPORT: ORCAS ISLAND
 NONTOWERED
 BASED AIRCRAFT: 30

YEAR	ENPLANEMENTS (000)			AIR CARR.	AIR TAXI	COMM.	TOTAL	AIR CARR.	AT + COMM.	ITINERANT AIRCRAFT OPERATIONS (000)			LOCAL AIRCRAFT OPERATIONS (000)			TOTAL OPS.	INST. OPS. (000)
	AIR CARR.	AIR TAXI	COMM.							GA	MIL	TOTAL	GA	MIL	TOTAL		
1983	0	0	0	0	0	4	8	0	12	3	0	3	0	3	15		
1984						4	8	0	12	3	0	3	0	3	15		
1985						4	12	0	15	3	0	3	0	3	18		
1986						4	12	0	15	3	0	3	0	3	18		
1987						4	12	0	16	3	0	3	0	3	19		
FORECAST																	
1989						4	12	0	16	3	0	3	0	3	20		
1990						4	13	0	17	3	0	3	0	3	20		
1991						4	13	0	17	4	0	4	0	4	21		
1992						4	13	0	17	4	0	4	0	4	21		
1993						5	13	0	18	4	0	4	0	4	22		
1994						5	13	0	18	4	0	4	0	4	22		
1995						5	14	0	19	4	0	4	0	4	22		
2000						7	15	0	20	4	0	4	0	4	25		
2005						9	16	0	22	5	0	5	0	5	27		

COMMENTS:

REGION-STATE: ANM-WA
 CITY: EVERETT
 LOCID: PAE
 AIRPORT: SNOHOMISH COUNTY /PAINE FLD/
 FAA TOWER
 BASED AIRCRAFT: 443

YEAR ACTUAL	ENPLANEMENTS (000)			AIR CARR.	AIR TAXI	COMM.	TOTAL	AIRCRAFT OPERATIONS (000)			MIL	TOTAL	TOTAL OPS.	INST. OPS. (000)
	AIR CARR.	AIR TAXI	COMM.					GA	MIL	GA				
1983	0	0	0	0	0	0	0	84	4	4	39	3	41	129
1984	0	0	0	0	0	0	0	81	6	87	40	4	44	131
1985	0	0	0	0	0	0	0	80	5	85	44	3	47	132
1986	1	0	0	0	0	0	0	69	4	74	58	2	60	134
1987	2	0	0	0	0	0	0	63	5	68	77	3	80	148
FORECAST														
1989	3	0	0	1	4	4	3	68	4	77	87	3	89	166
1990	3	0	0	1	5	5	3	69	4	79	87	3	90	168
1991	3	0	0	1	6	6	3	70	4	81	87	3	90	171
1992	3	0	0	1	7	7	3	71	4	82	88	3	90	173
1993	3	0	0	1	8	8	3	71	4	84	88	3	91	175
1994	3	0	0	1	9	9	4	72	4	86	88	3	91	177
1995	4	0	0	1	10	10	4	73	4	88	89	3	91	179
2000	4	0	0	2	15	15	4	76	4	97	90	3	93	190
2005	5	0	0	2	20	20	5	80	4	106	92	3	95	201

COMMENTS: RELIEVER FOR SEA.

REGION-STATE: ANM-WA
 CITY: FRIDAY HARBOR
 LOCID: S19
 AIRPORT: FRIDAY HARBOR
 NONTOWERED
 BASED AIRCRAFT: 77

YEAR ACTUAL	ENPLANEMENTS (000)			AIR CARR.	AIR TAXI	COMM.	TOTAL	AIRCRAFT OPERATIONS (000)			MIL	TOTAL	TOTAL OPS.	INST. OPS. (000)
	AIR CARR.	AIR TAXI	COMM.					GA	MIL	GA				
1983	0	8	8	13	25	13	8	25	4	38	1	1	39	
1984	0	8	8	13	25	13	8	25	4	38	1	1	39	
1985	0	7	7	12	38	12	7	38	4	40	1	1	41	
1986	2	5	5	7	39	7	7	39	4	41	1	1	42	
1987	6	6	6	12	40	12	12	40	4	42	1	1	43	
FORECAST														
1989	6	7	7	13	42	13	13	42	4	44	1	1	45	
1990	6	7	7	14	42	14	14	42	4	45	2	2	46	
1991	7	8	8	14	43	14	14	43	4	46	2	2	47	
1992	7	8	8	15	44	15	15	44	4	47	2	2	48	
1993	7	9	9	16	45	16	16	45	4	48	2	2	49	
1994	7	9	9	17	46	17	17	46	4	49	2	2	50	
1995	8	10	10	17	47	17	17	47	4	50	2	2	52	
2000	9	12	12	21	51	21	21	51	4	54	3	3	57	
2005	10	15	15	25	55	25	25	55	4	59	3	3	62	

COMMENTS:

REGION-STATE: ANM-WA CITY: KENMORE		LOCID: S60 AIRPORT: KENMORE AIRHARBOR		NONTOWERED AIRHARBOR		BASED AIRCRAFT: 120				
(---ENPLANEMENTS (000)---)		(---ITINERANT---)		(---LOCAL---)		(---TOTAL OPS.---)				
YEAR	AIR CARR.	AIR TAXI	COMM.	AIR CARR.	AT + COMM.	GA	MIL	TOTAL	TOTAL OPS.	INST. OPS. (000)
ACTUAL										
1983	14			14	25	3		28	38	65
1984	8			8	25	3		28	38	65
1985	8			8	25	3		28	38	65
1986	8			8	26	3		28	39	67
1987	8			8	26	3		29	39	68
FORECAST										
1989	8			8	26	4		30	40	71
1990	8			8	27	5		31	41	72
1991	9			9	27	5		32	42	73
1992	9			9	27	6		33	42	75
1993	9			9	27	6		33	43	76
1994	9			9	28	7		34	43	77
1995	9			9	28	7		35	44	79
2000	10			10	29	10		38	47	85
2005	11			11	30	12		42	50	92
COMMENTS: PRIVATELY OWNED.										

REGION-STATE: ANM-WA CITY: LOPEZ		LOCID: S31 AIRPORT: LOPEZ ISLAND		NONTOWERED ISLAND		BASED AIRCRAFT: 19				
(---ENPLANEMENTS (000)---)		(---ITINERANT---)		(---LOCAL---)		(---TOTAL OPS.---)				
YEAR	AIR CARR.	AIR TAXI	COMM.	AIR CARR.	AT + COMM.	GA	MIL	TOTAL	TOTAL OPS.	INST. OPS. (000)
ACTUAL										
1983	1			1	4	10		14	7	21
1984	1			1	4	10		14	7	21
1985	1			1	4	10		14	7	21
1986	0			0	4	10		14	7	21
1987	0			0	4	7		11	6	17
FORECAST										
1989	0			0	5	10		14	6	21
1990	0			0	5	11		16	6	22
1991	0			0	5	11		16	6	22
1992	0			0	5	11		17	6	23
1993	0			0	5	12		17	6	23
1994	0			0	6	12		17	6	24
1995	0			0	6	12		18	6	24
2000	0			0	7	13		20	7	27
2005	0			0	8	14		22	8	30
COMMENTS:										

REGION-STATE: ANM-WA LOCID: MWH FAA TOWER BASED AIRCRAFT: 83
CITY: MOSES LAKE AIRPORT: GRANT COUNTY

YEAR	---ENPLANEMENTS (000)---			AIRCRAFT OPERATIONS (000)			LOCAL			INST. OPS. (000)
	AIR CARR.	AIR TAXI	COMM.	AIR CARR.	AT + COMM.	TOTAL	GA	MIL	TOTAL	
ACTUAL										
1983		0	1	0	2	33	95	8	103	136
1984	1	0	2	0	1	33	94	9	103	136
1985	1	0	1	0	2	35	99	9	108	143
1986	2	0	0	0	3	35	95	10	106	141
1987	4	0	4	3	6	40	100	18	117	158
FORECAST										
1989	7		7	7	6	47	112	14	125	172
1990	8		8	7	6	50	112	14	126	176
1991	8		8	7	7	53	113	14	127	179
1992	9		9	7	8	55	114	14	128	183
1993	9		9	8	8	58	114	14	128	186
1994	10		10	8	9	61	115	14	129	190
1995	11		11	8	10	64	116	14	130	193
2000	13		13	9	12	77	120	14	134	211
2005	16		16	10	15	90	125	14	139	229

COMMENTS:

REGION-STATE: ANM-WA LOCID: 76S NONTOWERED BASED AIRCRAFT: 21
CITY: OAK HARBOR AIRPORT: OAK HARBOR AIR PARK

YEAR	---ENPLANEMENTS (000)---			AIRCRAFT OPERATIONS (000)			LOCAL			INST. OPS. (000)
	AIR CARR.	AIR TAXI	COMM.	AIR CARR.	AT + COMM.	TOTAL	GA	MIL	TOTAL	
ACTUAL										
1983		0	8		4	5	1		1	6
1984			17		4	5	1		1	6
1985			10		6	7	2		2	9
1986			10		1	2	2		2	4
1987			11		6	7	3		3	10
FORECAST										
1989			13		6	8	5		5	13
1990			14		7	9	5		5	14
1991			15		7	9	5		5	15
1992			16		7	9	5		5	15
1993			17		7	10	5		5	15
1994			18		7	10	5		5	15
1995			19		7	10	5		5	16
2000			26		8	12	7		7	19
2005			33		9	13	9		9	22

COMMENTS:

REGION-STATE: ANM-WA CITY: OLYMPIA		LOCID: OLM AIRPORT: OLYMPIA		FAA TOWER		BASED AIRCRAFT: 160							
(---ENPLANEMENTS (000)---)		(---ITINERANT---)		(---AIRCRAFT OPERATIONS (000)---)		(---LOCAL---)							
AIR CARR.	AIR TAXI	COMM.	TOTAL	AIR CARR.	AT + COMM.	GA	MIL	TOTAL	GA	MIL	TOTAL	TOTAL OPS.	INST. OPS. (000)
0	0	0	0	0	0	31	1	32	22	0	22	55	5
0	0	2	2	0	0	39	1	40	25	0	26	65	7
3	0	1	5	1	0	40	1	43	25	0	25	68	8
0	0	1	2	0	0	35	1	36	19	0	20	56	8
0	0	0	0	0	0	34	1	35	21	0	21	57	8
FORECAST													
1989					0	40	1	41	21	0	21	62	9
1990					0	45	1	46	25	0	25	71	10
1991					0	46	1	47	25	0	26	73	10
1992					0	47	1	48	26	0	26	74	11
1993					0	48	1	49	26	0	27	76	11
1994					0	49	1	51	27	0	27	78	12
1995					0	51	1	52	27	0	27	79	13
2000					0	55	1	56	29	0	29	85	15
2005					0	58	1	60	30	0	30	90	18
COMMENTS:													

REGION-STATE: ANM-WA CITY: PASCO		LOCID: PSC AIRPORT: TRI-CITIES		FAA TOWER		BASED AIRCRAFT: 116							
(---ENPLANEMENTS (000)---)		(---ITINERANT---)		(---AIRCRAFT OPERATIONS (000)---)		(---LOCAL---)							
AIR CARR.	AIR TAXI	COMM.	TOTAL	AIR CARR.	AT + COMM.	GA	MIL	TOTAL	GA	MIL	TOTAL	TOTAL OPS.	INST. OPS. (000)
81	0	84	165	5	21	36	1	62	27	0	27	89	26
55	0	105	160	2	22	33	1	59	23	0	24	83	25
50	0	93	143	1	25	29	1	56	20	0	20	76	27
160	2	2	163	5	23	31	1	60	24	0	25	84	28
180	0	0	180	5	26	32	0	63	23	0	23	85	31
FORECAST													
1989					5	33	0	67	24	0	24	91	39
202	0	0	202	5	33	29	0	68	24	0	25	93	40
216	0	0	216	5	34	30	0	69	25	0	25	94	41
229	0	0	229	6	34	30	0	70	25	0	25	96	43
242	0	0	242	6	34	31	0	72	25	0	26	97	44
256	0	0	256	6	35	32	0	73	26	0	26	99	45
269	0	0	269	6	35	33	0	74	26	0	26	100	46
2000					6	38	0	81	28	0	28	109	51
342	0	0	342	6	41	40	0	88	30	0	30	118	56
COMMENTS:													

REGION-STATE: ANM-WA
 CITY: PORT ANGELES

LOCID: CLM
 AIRPORT: WILLIAM R FAIRCHILD INTL

NONTOWERED
 BASED AIRCRAFT: 76

(---ENPLANEMENTS (000)---)

YEAR	AIR CARR.	AIR TAXI	COMM.	TOTAL	AIR CARR.	AT + COMM.	GA	MIL	TOTAL	GA	MIL	TOTAL	TOTAL OPS.	INST. OPS. (000)
ACTUAL														
1983	0	0	16	16	13	30	0	0	43	32	0	32	75	
1984	0	0	33	33	13	30	0	0	43	32	0	32	75	
1985	0	0	24	24	9	31	0	0	40	32	0	32	71	
1986	0	0	26	26	9	31	0	0	41	32	0	32	72	
1987	13	13	43	56	13	30	0	0	43	32	0	32	75	
FORECAST														
1989	13	13	45	58	14	31	0	0	45	32	0	32	77	
1990	13	13	46	59	15	31	0	0	46	32	0	32	78	
1991	13	13	47	60	15	32	0	0	47	33	0	33	80	
1992	13	13	48	61	16	33	0	0	49	34	0	34	82	
1993	13	13	49	62	17	33	0	0	50	34	0	34	84	
1994	13	13	50	63	17	34	0	0	51	35	0	35	86	
1995	13	13	51	64	18	35	0	0	52	35	0	35	88	
2000	13	13	55	68	20	38	0	0	58	39	0	39	97	
2005	13	13	60	73	23	40	0	0	64	43	0	43	107	

COMMENTS:

REGION-STATE: ANM-WA
 CITY: PULLMAN/MOSCOW, ID

LOCID: PUW
 AIRPORT: PULLMAN/MOSCOW REGIONAL

NONTOWERED
 BASED AIRCRAFT: 64

(---ENPLANEMENTS (000)---)

YEAR	AIR CARR.	AIR TAXI	COMM.	TOTAL	AIR CARR.	AT + COMM.	GA	MIL	TOTAL	GA	MIL	TOTAL	TOTAL OPS.	INST. OPS. (000)
ACTUAL														
1983	0	0	16	16	8	9	0	0	17	28	0	28	45	
1984	0	0	26	26	8	9	0	0	17	28	0	28	45	
1985	0	0	20	20	8	23	0	0	31	20	0	20	51	
1986	0	0	12	12	8	23	0	0	31	20	0	20	51	
1987	0	0	19	19	10	19	0	0	29	13	0	13	42	
FORECAST														
1989	0	0	22	22	10	19	0	0	30	13	0	13	43	
1990	0	0	23	24	10	20	0	0	30	13	0	13	43	
1991	0	0	25	25	11	20	0	0	31	14	0	14	44	
1992	0	0	26	27	11	20	0	0	31	14	0	14	45	
1993	0	0	28	28	12	21	0	0	32	14	0	14	46	
1994	0	0	29	29	12	21	0	0	33	14	0	14	47	
1995	0	0	31	31	13	21	0	0	34	15	0	15	48	
2000	0	0	38	38	14	23	0	0	37	16	0	16	53	
2005	0	0	45	45	15	24	0	0	40	17	0	17	57	

COMMENTS:

REGION-STATE: ANM-WA
CITY: PUYALLUP

LOCID: 150 NONTOWERED
AIRPORT: PIERCE COUNTY-THUN FIELD

BASED AIRCRAFT: 130

(---ENPLANEMENTS (000)---)
(---ITINERANT---) (---AIRCRAFT OPERATIONS (000)---) (---LOCAL---)

YEAR	AIR CARR.	AIR TAXI	COMM.	TOTAL	AIR CARR.	AT + COMM.	GA	MIL	TOTAL	GA	MIL	TOTAL	TOTAL OPS.	INST. OPS. (000)
ACTUAL														
1983	0	0	0	0	4	49	65	1	53	65	1	66	119	
1984	0	0	0	0	4	33	44	1	37	44	1	44	81	
1985	0	0	0	0	4	49	65	1	54	65	1	65	119	
1986	0	0	0	0	4	49	65	1	54	65	1	65	119	
1987	0	0	0	0	2	28	38	1	31	38	1	38	69	
FORECAST														
1989					3	31	38	1	34	38	1	38	72	
1990					3	32	39	1	35	39	1	39	74	
1991					3	32	39	1	36	39	1	39	75	
1992					3	33	39	1	37	39	1	39	76	
1993					3	34	40	1	38	40	1	40	77	
1994					3	34	40	1	38	40	1	40	78	
1995					4	35	40	1	39	40	1	40	80	
2000					5	36	41	1	41	41	1	41	83	
2005					6	37	43	1	44	43	1	43	86	

COMMENTS:

REGION-STATE: ANM-WA
CITY: RENTON

LOCID: RNT FAA TOWER
AIRPORT: RENTON MUNI

BASED AIRCRAFT: 258

(---ENPLANEMENTS (000)---)
(---ITINERANT---) (---AIRCRAFT OPERATIONS (000)---) (---LOCAL---)

YEAR	AIR CARR.	AIR TAXI	COMM.	TOTAL	AIR CARR.	AT + COMM.	GA	MIL	TOTAL	GA	MIL	TOTAL	TOTAL OPS.	INST. OPS. (000)
ACTUAL														
1983	0	0	0	0	0	64	115	0	64	115	0	115	179	4
1984	0	0	0	0	0	58	88	0	58	88	0	88	147	4
1985	0	0	0	0	1	56	83	0	56	83	0	83	139	4
1986	0	0	0	0	0	49	83	0	50	83	0	83	133	4
1987	0	0	0	0	0	59	110	0	59	110	0	110	169	4
FORECAST														
1989	0	0	0	0	0	66	108	0	67	108	0	108	175	6
1990	0	0	0	0	0	68	109	0	68	109	0	109	178	6
1991	0	0	0	0	0	69	111	0	70	111	0	111	180	6
1992	0	0	0	0	0	71	112	0	71	112	0	112	183	6
1993	0	0	0	0	0	72	113	0	73	113	0	113	186	7
1994	0	0	0	0	0	74	115	0	74	115	0	115	189	7
1995	1	1	1	1	0	75	116	0	75	116	0	116	192	7
2000	1	1	1	1	0	80	123	0	81	123	0	123	204	9
2005	1	1	1	1	0	85	130	0	86	130	0	130	216	10

COMMENTS: RELIEVER FOR SEA.

REGION-STATE: ANM-WA CITY: RICHLAND		LOCID: RLD AIRPORT: RICHLAND		NONTOWERED		BASED AIRCRAFT: 89			
(---ENPLANEMENTS (000)---)		{---ITINERANT---}		{---AIRCRAFT OPERATIONS (000)---}		{---LOCAL---}			
AIR CARR.	AIR TAXI	AT + COMM.	GA	MIL	TOTAL	GA	MIL	TOTAL	INST. OPS. (000)
0	0	24	0	24	23	0	23	47	
1983	0	24	0	24	23	0	23	47	
1984	0	24	0	24	23	0	23	47	
1985	0	24	0	24	23	0	23	47	
1986	0	24	0	24	23	0	23	47	
1987	0	30	0	30	30	0	30	60	
FORECAST									
1989	0	33	0	33	32	0	32	65	
1990	0	34	0	34	33	0	33	67	
1991	0	35	0	35	34	0	34	69	
1992	0	36	0	36	35	0	35	71	
1993	0	37	0	37	36	0	36	73	
1994	0	38	0	38	38	0	38	76	
1995	0	39	0	39	39	0	39	78	
2000	0	47	0	47	47	0	47	94	
2005	0	56	0	56	55	0	55	111	
COMMENTS:									

REGION-STATE: ANM-WA CITY: SEATTLE		LOCID: BFI AIRPORT: BOEING FIELD/KING COUNTY INTL		NONTOWERED		BASED AIRCRAFT: 559			
(---ENPLANEMENTS (000)---)		{---ITINERANT---}		{---AIRCRAFT OPERATIONS (000)---}		{---LOCAL---}			
AIR CARR.	AIR TAXI	AT + COMM.	GA	MIL	TOTAL	GA	MIL	TOTAL	INST. OPS. (000)
6	1	11	240	2	255	136	0	136	48
1983	8	13	233	2	251	127	0	128	51
1984	2	15	238	2	258	125	0	126	52
1985	11	16	249	2	271	129	1	130	58
1986	18	16	229	2	252	125	1	126	59
1987	4	16	229	2	252	125	1	126	59
FORECAST									
1989	5	18	247	2	274	144	1	145	63
1990	5	18	255	2	282	142	1	143	65
1991	5	18	263	2	289	139	1	140	67
1992	5	19	270	2	297	137	1	138	69
1993	5	19	278	2	305	135	1	135	71
1994	5	19	286	2	313	132	1	133	72
1995	5	19	293	2	321	130	1	130	74
2000	5	19	320	2	348	120	1	121	83
2005	5	20	347	2	376	110	1	111	92
COMMENTS: RELIEVER FOR SEA.									

REGION-STATE: ANM-WA CITY: SEATTLE		LOCID: S46 TRACON AIRPORT: SEATTLE TRACON		BASED AIRCRAFT: 0								
(----ENPLANEMENTS (000)-----)		(-----ITINERANT-----)		(-----LOCAL-----)		INST. OPS. (000)						
YEAR	AIR CARR.	AIR TAXI	COMM.	TOTAL	AIR CARR.	GA	MIL	TOTAL	MIL	TOTAL	TOTAL OPS.	INST. OPS. (000)
ACTUAL												
1984												0
1985												0
1986												332
1987												429
FORECAST												
1989												532
1990												539
1991												547
1992												555
1993												563
1994												570
1995												578
1996												586
2001												623

COMMENTS: SEATTLE TRACON DATA ADDED TO TAF DATA BASE 8/7/86. (FIRST REPORT 11/85)

REGION-STATE: ANM-WA CITY: SEATTLE		LOCID: SEA FAA TOWER AIRPORT: SEATTLE-TACOMA INTL		BASED AIRCRAFT: 46								
(----ENPLANEMENTS (000)-----)		(-----ITINERANT-----)		(-----LOCAL-----)		INST. OPS. (000)						
YEAR	AIR CARR.	AIR TAXI	COMM.	TOTAL	AIR CARR.	GA	MIL	TOTAL	MIL	TOTAL	TOTAL OPS.	INST. OPS. (000)
ACTUAL												
1983	5051	1	225	5277	137	23	0	209	0	1	210	326
1984	5329	0	261	5590	141	22	0	220	0	0	220	335
1985	6023	0	128	6151	155	20	0	235	0	1	236	351
1986	6709	1	88	6799	180	16	0	253	0	1	254	268
1987	7042	52	63	7156	183	16	0	280	0	1	281	286
FORECAST												
1989	7364	52	70	7486	180	13	0	312	0	1	313	324
1990	7822	52	74	7948	184	10	0	316	0	1	316	327
1991	8282	52	79	8413	189	10	0	322	0	1	323	334
1992	8742	52	84	8878	194	10	0	328	0	1	329	340
1993	9202	52	89	9343	199	9	0	335	0	1	336	346
1994	9662	52	94	9808	204	9	0	341	0	1	342	352
1995	10122	52	99	10272	209	9	0	348	0	1	348	358
2000	11063	52	123	11238	230	9	0	377	0	1	377	390
2005	12004	52	148	12204	246	8	0	400	0	1	400	414

COMMENTS:

REGION-STATE: ANM-WA SNOHOMISH LOCID: S43 NONTOWERED BASED AIRCRAFT: 306
 CITY: AIRPORT: HARVEY FIELD

YEAR	(-ENPLANEMENTS (000)-----)			AIRCRAFT OPERATIONS (000)-----LOCAL-----			INST. OPS. (000)
	AIR CARR.	AIR TAXI	COMM.	AIR CARR.	MIL	TOTAL	
ACTUAL							
1983	0	0	0	19	0	20	62
1984	0	0	0	14	0	14	55
1985	0	0	0	26	1	27	55
1986	0	0	0	27	1	28	57
1987	0	0	1	35	1	37	67
FORECAST							
1989	0	0	2	37	1	40	72
1990	0	0	2	38	1	41	74
1991	0	0	2	40	1	43	78
1992	0	0	2	42	1	45	82
1993	0	0	2	45	1	48	86
1994	0	0	2	47	1	50	90
1995	0	0	2	49	1	52	94
2000	0	0	3	59	1	63	110
2005	0	0	3	63	1	67	117

COMMENTS: RELIEVER FOR SEA. PRIVATELY OWNED.

REGION-STATE: ANM-WA SPOKANE LOCID: SFF FAA TOWER BASED AIRCRAFT: 313
 CITY: AIRPORT: FELTS FIELD

YEAR	(-ENPLANEMENTS (000)-----)			AIRCRAFT OPERATIONS (000)-----LOCAL-----			INST. OPS. (000)
	AIR CARR.	AIR TAXI	COMM.	AIR CARR.	MIL	TOTAL	
ACTUAL							
1983	0	0	0	40	0	40	94
1984	0	0	1	41	0	42	86
1985	0	0	2	44	0	46	91
1986	0	0	2	39	0	41	75
1987	0	0	2	40	0	42	79
FORECAST							
1989	0	0	2	47	0	49	87
1990	0	0	2	52	0	54	95
1991	0	0	2	57	0	59	102
1992	0	0	3	62	0	65	110
1993	0	0	3	67	0	70	118
1994	0	0	3	72	0	75	125
1995	0	0	3	74	0	77	130
2000	0	0	4	88	0	92	162
2005	0	0	4	102	0	106	200

COMMENTS: RELIEVER FOR GEG.

REGION-STATE: ANM-WA CITY: SPOKANE		LOCID: GEG AIRPORT: SPOKANE INTL		FAA TOWER		BASED AIRCRAFT: 81				
(-ENPLANEMENTS (000)-)		AIRCRAFT OPERATIONS (000)		(-LOCAL-)		TOTAL OPS.				
YEAR	AIR CARR.	AIR TAXI	COMM.	TOTAL	AIR CARR.	AT + COMM.	GA	MIL	TOTAL	INST. OPS. (000)
1983	599	0	47	646	26	19	34	4	84	117
1984	587	0	73	660	23	27	32	3	84	123
1985	568	0	82	650	23	29	32	3	87	122
1986	691	1	14	705	27	23	30	3	83	119
1987	823	0	26	849	27	36	27	2	93	144
FORECAST										
1989	878	0	31	908	29	40	28	2	99	156
1990	904	0	33	937	30	40	29	2	100	158
1991	948	0	35	983	31	40	29	2	102	160
1992	991	0	38	1029	32	41	29	2	103	162
1993	1035	0	40	1075	32	41	29	2	105	164
1994	1078	0	43	1121	33	42	30	2	107	167
1995	1121	0	46	1167	34	42	30	2	108	169
2000	1570	0	64	1634	40	43	32	2	116	180
2005	2020	0	82	2102	45	44	34	2	125	191
COMMENTS:										

REGION-STATE: ANM-WA CITY: TACOMA		LOCID: TCM AIRPORT: MCGHORD AFB		RAPCON/RATCC		BASED AIRCRAFT: 0				
(-ENPLANEMENTS (000)-)		AIRCRAFT OPERATIONS (000)		(-LOCAL-)		TOTAL OPS.				
YEAR	AIR CARR.	AIR TAXI	COMM.	TOTAL	AIR CARR.	AT + COMM.	GA	MIL	TOTAL	INST. OPS. (000)
1983	2	0	0	2	0	0	0	0	0	108
1984	2	0	0	2	0	0	0	0	0	107
1985	0	0	0	0	0	0	0	0	0	119
1986	3	0	0	3	0	0	0	0	0	120
1987	2	0	0	2	0	0	0	0	0	91
FORECAST										
1989	2	0	0	2	0	0	0	0	0	96
1990	2	0	0	2	0	0	0	0	0	99
1991	2	0	0	2	0	0	0	0	0	101
1992	2	0	0	2	0	0	0	0	0	104
1993	2	0	0	2	0	0	0	0	0	107
1994	2	0	0	2	0	0	0	0	0	109
1995	2	0	0	2	0	0	0	0	0	112
2000	2	0	0	2	0	0	0	0	0	126
2005	3	0	0	3	0	0	0	0	0	139
COMMENTS:										

REGION-STATE: ANM-WA
CITY: TACOMA

LOCID: TIW
AIRPORT: TACOMA

FAA TOWER
NARROWS

BASED AIRCRAFT: 131

(---ENPLANEMENTS (000)---)

YEAR	AIR CARR.		AIR TAXI	COMM.	TOTAL	AIR CARR.	AT + COMM.	AIRCRAFT OPERATIONS (000)			TOTAL OPS.	INST. OPS. (000)			
	GA	MIL						GA	MIL	LOCAL					
1983	0	0	0	0	0	0	1	42	0	43	37	0	37	80	7
1984	0	0	0	0	0	0	0	45	1	46	34	0	34	81	6
1985	0	0	0	0	0	0	0	52	1	54	37	0	37	91	8
1986	0	0	0	0	1	0	0	53	1	55	39	0	39	94	9
1987	0	0	0	0	1	0	0	50	0	50	48	0	48	99	9
FORECAST															
1989							0	60	0	61	51	0	51	112	11
1990							0	64	0	65	52	0	52	117	12
1991							0	68	0	68	53	0	53	122	13
1992							0	71	0	72	54	0	55	126	13
1993							0	74	0	75	56	0	56	131	14
1994							0	78	0	78	57	0	57	135	15
1995							0	81	0	82	58	0	58	140	16
2000							0	90	0	90	66	0	66	156	21
2005							0	98	0	99	74	0	74	173	25

COMMENTS:

REGION-STATE: ANM-WA
CITY: VANCOUVER

LOCID: 60S
AIRPORT: PEARSON AIRPARK

NONTOWERED

BASED AIRCRAFT: 164

(---ENPLANEMENTS (000)---)

YEAR	AIR CARR.		AIR TAXI	COMM.	TOTAL	AIR CARR.	AT + COMM.	AIRCRAFT OPERATIONS (000)			TOTAL OPS.	INST. OPS. (000)			
	GA	MIL						GA	MIL	LOCAL					
1983	0	0	0	0	0	0	4	56	1	61	51	0	52	113	11
1984	0	0	0	0	0	0	4	56	1	61	51	0	52	113	11
1985	1	0	0	0	1	0	4	56	1	61	51	0	52	113	11
1986	0	0	0	0	0	0	4	56	3	62	51	0	51	113	11
1987	0	0	0	0	0	0	3	57	1	61	54	0	54	116	11
FORECAST															
1989							4	59	1	64	56	0	56	120	12
1990							4	60	1	65	57	0	57	122	12
1991							5	61	1	67	58	0	58	124	12
1992							5	62	1	68	58	0	58	126	12
1993							5	63	1	70	59	0	59	129	12
1994							5	64	1	71	60	0	60	131	13
1995							5	67	1	73	61	0	61	134	13
2000							7	70	1	77	65	0	65	143	14
2005							8	73	1	81	69	0	69	151	15

COMMENTS:

REGION-STATE: ANM-WA	LOCID: ALW	FAA TOWER	BASED AIRCRAFT: 133							
CITY: WALLA WALLA	AIRPORT: WALLA WALLA CITY COUNTY									
(---ENPLANEMENTS (000)---)	AIRCRAFT OPERATIONS (000) (---LOCAL---)									
AIR CARR.	AIR TAXI	COMM.	TOTAL	AIR CARR.	GA	MIL	TOTAL	TOTAL OPS.	INST. OPS. (000)	
AT + COMM.				ITINERANT			TOTAL OPS.			
1983	0	15	15	0	29	0	35	25	60	5
1984	0	21	21	5	26	0	31	23	54	6
1985	0	21	21	6	21	0	27	20	47	7
1986	0	10	10	0	21	0	25	21	46	6
1987	0	16	16	5	23	0	28	20	47	6
FORECAST										
1989	0	19	19	6	23	0	29	21	50	7
1990	0	21	21	6	24	0	30	21	51	8
1991	0	22	22	6	25	0	32	21	52	8
1992	0	24	24	6	26	0	33	21	53	8
1993	0	26	26	6	27	0	34	21	55	9
1994	0	27	27	6	28	0	35	21	56	9
1995	0	29	29	7	30	0	36	21	57	10
2000	0	37	37	8	35	0	43	21	64	11
2005	0	45	45	9	40	0	49	21	70	13
COMMENTS:										

REGION-STATE: ANM-WA	LOCID: EAT	NONTOWERED	BASED AIRCRAFT: 66						
CITY: WENATCHEE	AIRPORT: PANGBORN FIELD								
(---ENPLANEMENTS (000)---)	AIRCRAFT OPERATIONS (000) (---LOCAL---)								
AIR CARR.	AIR TAXI	COMM.	TOTAL	AIR CARR.	GA	MIL	TOTAL	TOTAL OPS.	INST. OPS. (000)
AT + COMM.				ITINERANT			TOTAL OPS.		
1983	2	9	10	2	40	0	42	34	76
1984	1	15	16	7	31	0	38	22	60
1985	0	15	15	4	40	0	44	22	67
1986	0	16	17	4	41	0	45	23	68
1987	0	17	17	10	30	1	41	15	56
FORECAST									
1989	0	20	20	11	36	1	48	20	67
1990	0	21	21	11	39	1	51	22	73
1991	0	22	22	11	40	1	52	23	75
1992	0	23	24	12	41	1	54	23	77
1993	0	25	25	12	41	1	55	23	78
1994	0	26	26	13	42	1	56	24	80
1995	0	27	28	13	43	1	57	24	81
2000	0	34	34	15	45	1	61	24	86
2005	0	40	40	18	47	1	66	25	90
COMMENTS:									

REGION-STATE:	ANM-WA	LOCID:	YKM	FAA TOWER	BASED AIRCRAFT:	175								
CITY:	YAKIMA	AIRPORT:	YAKIMA AIR TERMINAL	AIRPORT:										
(---ENPLANEMENTS (000)---)														
YEAR	AIR CARR.	AIR TAXI	COMM.	TOTAL	AIR CARR.	AT + COMM.	GA	MIL	TOTAL	GA	MIL	TOTAL	TOTAL OPS.	INST. OPS. (000)
ACTUAL														
1983	0	0	48	49	0	17	34	3	54	21	3	24	78	22
1984	0	0	72	72	0	20	36	4	61	23	3	26	86	25
1985	0	0	62	62	0	19	36	5	60	21	3	24	84	25
1986	0	0	53	54	1	17	38	7	63	27	5	32	94	23
1987	0	0	71	72	1	17	35	7	60	27	5	32	91	25
FORECAST														
1989	0	0	80	80	1	24	34	5	64	25	4	29	93	32
1990	0	0	84	84	1	24	36	5	66	25	4	30	96	33
1991	0	0	89	89	1	24	38	5	68	26	4	30	98	33
1992	0	0	93	93	1	25	40	5	70	27	4	31	101	34
1993	0	0	97	97	1	25	41	5	72	27	4	32	104	35
1994	0	0	102	102	1	26	43	5	75	28	4	32	107	36
1995	0	0	106	106	1	26	45	5	77	29	4	33	110	37
2000	C	C	128	128	2	28	55	5	89	35	4	39	129	41
2005	C	C	150	150	2	30	65	5	101	44	4	48	150	45
COMMENTS:														

REGION-STATE:	ANM-WY	LOCID:	GPR	FAA TOWER	BASED AIRCRAFT:	151								
CITY:	CASPER	AIRPORT:	NATRONA COUNTY INTL	AIRPORT:										
(---ENPLANEMENTS (000)---)														
YEAR	AIR CARR.	AIR TAXI	COMM.	TOTAL	AIR CARR.	AT + COMM.	GA	MIL	TOTAL	GA	MIL	TOTAL	TOTAL OPS.	INST. OPS. (000)
ACTUAL														
1983	98	6	16	120	8	7	45	0	60	26	1	27	87	27
1984	83	5	23	111	7	9	37	0	53	18	0	19	72	27
1985	101	5	8	114	9	8	35	0	53	19	0	19	72	30
1986	103	16	5	123	8	10	26	0	44	17	0	17	61	28
1987	96	0	15	111	6	8	25	0	40	13	1	14	54	23
FORECAST														
1989	102	0	18	120	5	11	24	0	41	12	1	13	54	24
1990	105	1	20	125	6	11	26	0	43	13	1	13	57	25
1991	108	1	21	130	6	11	28	0	45	14	1	14	60	27
1992	111	1	23	134	7	11	29	0	48	14	1	15	62	28
1993	114	1	25	139	7	11	31	0	50	15	1	15	65	30
1994	117	1	26	144	7	12	32	0	52	15	1	16	68	32
1995	120	1	28	148	8	12	34	0	55	16	1	16	71	33
2000	134	1	37	172	9	14	42	0	65	19	1	20	84	41
2005	149	1	45	195	9	15	50	0	75	22	1	23	97	49
COMMENTS:														

REGION-STATE: ANM-WY LOCID: CYS FAA TOWER
CITY: CHEYENNE AIRPORT: CHEYENNE BASED AIRCRAFT: 111

(---ENPLANEMENTS (000)---) (---ITINERANT---) (---AIRCRAFT OPERATIONS (000)---) (---LOCAL---) INST. OPS. (000)

YEAR	AIR CARR.	AIR TAXI	COMM.	TOTAL	AIR CARR.	AT + COMM.	GA	MIL	TOTAL	GA	MIL	TOTAL	TOTAL OPS.
1983	20	4	35	58	2	6	27	4	39	18	8	25	64
1984	0	1	38	39	3	8	27	4	42	17	9	26	68
1985	1	0	24	26	2	8	28	4	43	19	8	26	16
1986	9	9	27	35	1	9	26	5	41	20	8	28	17
1987	19	2	26	47	1	10	28	5	44	18	9	27	19
FORECAST													
1989	2	2	30	32	1	9	28	6	44	22	8	30	18
1990	2	2	32	34	1	10	29	6	46	22	8	31	19
1991	2	2	34	36	1	10	30	6	47	23	8	31	19
1992	2	2	35	37	1	10	31	6	49	23	8	31	20
1993	2	2	37	39	1	11	32	6	50	23	8	32	20
1994	2	2	39	41	1	11	34	6	51	23	8	32	21
1995	2	2	41	43	1	12	35	6	53	24	8	32	22
2000	3	3	50	53	1	14	40	6	60	25	8	34	24
2005	3	3	60	63	1	16	45	6	68	27	8	35	27

COMMENTS:

REGION-STATE: ANM-WY LOCID: COD NONTOWERED
CITY: CODY AIRPORT: E E FAUST REGIONAL BASED AIRCRAFT: 62

(---ENPLANEMENTS (000)---) (---ITINERANT---) (---AIRCRAFT OPERATIONS (000)---) (---LOCAL---) INST. OPS. (000)

YEAR	AIR CARR.	AIR TAXI	COMM.	TOTAL	AIR CARR.	AT + COMM.	GA	MIL	TOTAL	GA	MIL	TOTAL	TOTAL OPS.
1983	2	0	7	9	1	1	15	0	17	15	0	15	32
1984	1	1	8	9	2	2	15	0	17	15	0	15	32
1985	0	0	5	5	10	10	15	0	25	15	0	15	40
1986	0	0	9	10	3	3	15	0	18	15	0	15	33
1987	1	1	12	13	3	3	15	0	18	15	0	15	33
FORECAST													
1989	1	1	13	14	3	3	15	0	19	15	0	15	35
1990	1	1	13	14	4	4	16	0	20	16	0	16	35
1991	1	1	14	14	4	4	16	0	20	16	0	16	36
1992	1	1	14	15	4	4	16	0	20	16	0	16	36
1993	1	1	14	15	4	4	16	0	21	16	0	16	37
1994	1	1	15	15	4	4	16	0	21	16	0	16	37
1995	1	1	15	16	5	5	17	0	21	16	0	16	38
2000	1	1	16	17	5	5	17	0	23	17	0	17	40
2005	1	1	18	19	6	6	18	0	25	18	0	18	43

COMMENTS:

REGION-STATE: ANM-WY PRIVATE
 CITY: GILLETTE GILLETTE AIRPORT: GILLETTE-CAMPBELL COUNTY
 LOCID: GCC
 BASED AIRCRAFT: 51

YEAR ACTUAL	(-ENPLANEMENTS (000)-)			AIRCRAFT OPERATIONS (000)			LOCAL			INST. OPS. (000)		
	AIR CARR.	AIR TAXI	COMM.	TOTAL	AIR CARR.	AT + COMM.	GA	MIL	TOTAL		TOTAL OPS.	
1983	1	0	14	15	7	12	21	0	40	8	9	49
1984	0	0	18	18	3	12	21	0	37	8	9	45
1985	0	0	12	12	20	20	20	0	39	7	7	47
1986	2	2	11	13	12	12	20	0	32	7	7	39
1987	1	1	13	14	5	5	14	0	19	12	12	31
FORECAST												
1989	1	1	14	15		5	16	0	22	12	12	34
1990	1	1	15	16		5	18	0	23	13	13	36
1991	1	1	15	17		6	19	0	24	13	13	37
1992	1	1	16	17		6	20	0	26	13	13	39
1993	1	1	17	18		6	21	0	27	14	14	40
1994	1	1	18	19		6	22	0	28	14	14	42
1995	1	1	18	20		6	23	0	30	14	14	44
2000	2	2	22	23		8	29	0	37	16	16	52
2005	2	2	25	27		9	35	0	43	17	17	61

COMMENTS:

REGION-STATE: ANM-WY
 CITY: JACKSON LOCID: JAC
 AIRPORT: JACKSON HOLE
 BASED AIRCRAFT: 52

YEAR ACTUAL	(-ENPLANEMENTS (000)-)			AIRCRAFT OPERATIONS (000)			LOCAL			INST. OPS. (000)		
	AIR CARR.	AIR TAXI	COMM.	TOTAL	AIR CARR.	AT + COMM.	GA	MIL	TOTAL		TOTAL OPS.	
1983	49	1	4	54	2	1	17	0	20	16	16	36
1984	58	1	3	62	2	1	17	0	20	16	16	36
1985	59	1	3	63	2	7	10	0	19	10	10	29
1986	63	4	8	75	3	1	10	0	14	10	10	24
1987	64	2	27	93	3	6	6	0	16	6	6	22
FORECAST												
1989	69	2	30	100	3	7	6	0	17	6	6	23
1990	71	2	31	104	4	7	6	0	17	6	6	23
1991	74	2	32	108	4	7	6	0	17	6	6	24
1992	77	2	33	113	4	7	7	0	18	7	7	24
1993	80	2	35	117	4	8	7	0	18	7	7	25
1994	84	2	36	121	4	8	7	0	19	7	7	25
1995	87	2	37	126	4	8	7	0	19	7	7	26
2000	106	2	43	152	5	10	7	0	22	7	7	29
2005	125	3	50	177	5	12	7	0	24	7	7	32

COMMENTS:

REGION-STATE: ANM-WY CITY: LARAMIE		LOCID: LAR AIRPORT: GENERAL BRES FIELD		NONTOWERED		AIRCRAFT OPERATIONS (000)		BASED AIRCRAFT: 39	
---		---		---		---		---	
ENPLANEMENTS (000)		ITINERANT		LOCAL		TOTAL OPS.		INST. OPS. (000)	
AIR CARR.	AIR TAXI	COMM.	TOTAL	AIR CARR.	AT + COMM.	GA	MIL	TOTAL	TOTAL OPS.
11	0	0	11	3	1	9	0	14	29
1983	0	16	16	4	4	9	0	14	29
1984	0	7	7	4	4	9	0	14	29
1985	0	7	7	1	1	9	0	11	26
1986	0	7	7	5	5	8	0	11	18
1987	0	7	7	5	5	8	0	11	18
1988	0	8	8	6	6	8	0	11	19
1989	0	9	9	6	6	8	0	11	19
1990	0	9	9	6	6	8	0	11	19
1991	0	10	10	6	6	8	0	12	20
1992	0	10	10	6	6	8	0	12	20
1993	0	10	10	6	6	8	0	12	20
1994	0	11	11	7	7	8	0	12	21
1995	0	12	12	7	7	9	0	12	21
2000	0	18	18	8	8	6	0	14	23
2005	0	25	25	9	9	6	0	15	24
COMMENTS:									

REGION-STATE: ANM-WY CITY: RAWLINS		LOCID: RWL AIRPORT: RAWLINS MUNI		NONTOWERED		AIRCRAFT OPERATIONS (000)		BASED AIRCRAFT: 33	
---		---		---		---		---	
ENPLANEMENTS (000)		ITINERANT		LOCAL		TOTAL OPS.		INST. OPS. (000)	
AIR CARR.	AIR TAXI	COMM.	TOTAL	AIR CARR.	AT + COMM.	GA	MIL	TOTAL	TOTAL OPS.
3	0	0	3	4	4	10	0	14	24
1983	0	0	0	4	4	10	0	14	24
1984	1	6	7	4	4	10	0	14	24
1985	6	6	12	4	4	10	0	14	24
1986	2	2	4	4	4	9	0	13	25
1987	2	2	4	4	4	9	0	13	25
1988	2	2	4	4	4	9	0	13	26
1989	2	2	4	4	4	9	0	13	26
1990	2	2	4	4	4	9	0	13	26
1991	2	2	4	4	4	9	0	13	26
1992	2	2	4	4	4	9	0	13	27
1993	2	2	4	5	5	10	0	14	27
1994	2	2	4	5	5	10	0	14	27
1995	2	2	4	5	5	10	0	14	28
2000	3	3	6	6	6	11	0	16	30
2005	3	3	6	7	7	11	0	18	32
COMMENTS:									

REGION-STATE: ANM-WY CITY: RIVERTON		LOCID: R1W AIRPORT: RIVERTON REGIONAL		NONTOWERED REGIONAL		BASED AIRCRAFT: 40	
(---ENPLANEMENTS (000)---)		(---AIR CARR.---)		(---AIR CARR.---)		(---AIR CARR.---)	
YEAR	AIR CARR.	AIR TAXI	COMM.	TOTAL	AIR CARR.	AIR TAXI	COMM.
ACTUAL	13	4	10	27	1	12	15
1983		6	16	22	3	12	15
1984	0	0	7	8	3	12	15
1985	0	0	7	7	1	12	13
1986	0	0	10	10	8	12	20
1987	0	0	11	11	8	12	21
FORECAST		0	12	12	9	12	21
1989		0	13	13	10	13	23
1990		0	13	13	10	13	23
1991		0	14	14	11	13	24
1992		0	15	15	11	13	24
1993		0	15	15	11	13	24
1994		0	15	15	11	13	24
1995		0	19	19	13	14	27
2000	0	0	22	22	15	15	30
2005	0	0	22	22	15	15	30
COMMENTS:							

REGION-STATE: ANM-WY CITY: ROCK SPRINGS		LOCID: RKS AIRPORT: ROCK SPRINGS-SWEETWATER		NONTOWERED COUNTY		BASED AIRCRAFT: 42	
(---ENPLANEMENTS (000)---)		(---AIR CARR.---)		(---AIR CARR.---)		(---AIR CARR.---)	
YEAR	AIR CARR.	AIR TAXI	COMM.	TOTAL	AIR CARR.	AIR TAXI	COMM.
ACTUAL	13	1	18	32	4	18	23
1983		1	18	20	4	14	18
1984	3	1	13	17	7	14	21
1985	1	5	13	19	0	14	15
1986	1	1	13	15	7	14	22
1987	0	0	11	11	7	14	21
FORECAST		0	14	14	8	14	23
1989		0	16	16	9	15	23
1990		0	17	17	9	15	24
1991		0	19	19	9	15	24
1992		0	20	20	9	15	24
1993		0	22	22	10	15	25
1994		0	23	23	10	15	26
1995		0	31	31	12	16	28
2000	0	0	39	39	14	17	31
2005	0	0	39	39	14	17	31
COMMENTS:							

REGION-STATE: ANM-WY SHERIDAN
 CITY: SHERIDAN

LOCID: SHR AIRPORT: SHERIDAN COUNTY
 NONTOWERED

BASED AIRCRAFT: 90

(---ENPLANEMENTS (000)---)
 (---AIR CARR. TAXI COMM. TOTAL AIR CARR. AT + COMM. GA MIL TOTAL AIRCRAFT OPERATIONS (000)---LOCAL---)
 (---ITINERANT---)

YEAR	AIR CARR.	TAXI	COMM.	TOTAL	AIR CARR.	AT + COMM.	GA	MIL	TOTAL	GA	MIL	TOTAL	TOTAL OPS.	INST. OPS. (000)
1983	1	10	10	21	4	22	0	0	26	18	0	18	45	
1984	5	14	18	37	3	22	0	0	25	18	0	18	44	
1985	0	6	7	13	8	12	0	0	21	10	0	10	31	
1986	2	13	14	29	3	12	0	0	16	10	0	10	26	
1987	1	12	13	26	6	10	0	0	17	8	0	8	25	
FORECAST														
1989	1	14	15	30	7	11	0	0	17	9	0	9	26	
1990	1	14	15	30	7	11	0	0	18	9	0	9	27	
1991	1	15	16	32	7	11	0	0	18	9	0	9	27	
1992	1	16	17	34	7	11	0	0	19	9	0	9	28	
1993	1	16	18	35	8	11	0	0	19	9	0	9	28	
1994	1	17	18	36	8	11	0	0	19	9	0	9	29	
1995	1	18	19	38	8	11	0	0	20	9	0	9	29	
2000	1	21	23	45	10	12	0	0	22	10	0	10	32	
2005	1	25	26	52	12	13	0	0	25	10	0	10	35	

COMMENTS:

REGION-STATE: ANM-WY WORLAND
 CITY: WORLAND

LOCID: WRL AIRPORT: WORLAND MUNI
 NONTOWERED

BASED AIRCRAFT: 17

(---ENPLANEMENTS (000)---)
 (---AIR CARR. TAXI COMM. TOTAL AIR CARR. AT + COMM. GA MIL TOTAL AIRCRAFT OPERATIONS (000)---LOCAL---)
 (---ITINERANT---)

YEAR	AIR CARR.	TAXI	COMM.	TOTAL	AIR CARR.	AT + COMM.	GA	MIL	TOTAL	GA	MIL	TOTAL	TOTAL OPS.	INST. OPS. (000)
1983	3	0	3	6	1	2	7	0	10	8	0	8	18	
1984	0	7	7	14	3	7	0	0	10	8	0	8	18	
1985	0	4	4	8	3	7	0	0	10	8	0	8	18	
1986	1	2	2	5	2	7	0	0	9	8	0	8	17	
1987	0	2	2	4	3	4	0	0	6	3	0	3	9	
FORECAST														
1989	0	3	3	6	3	4	0	0	7	3	0	3	10	
1990	0	3	3	6	3	4	0	0	7	3	0	3	10	
1991	0	3	3	6	3	4	0	0	7	3	0	3	10	
1992	0	3	3	6	4	4	0	0	7	3	0	3	11	
1993	0	3	3	6	4	4	0	0	8	3	0	3	11	
1994	0	4	4	8	4	4	0	0	8	3	0	3	11	
1995	0	4	4	8	4	4	0	0	8	3	0	3	11	
2000	0	5	5	10	5	4	0	0	9	3	0	3	13	
2005	0	6	6	12	6	5	0	0	10	3	0	3	14	

COMMENTS:




TABLE 47

AIR CARRIER PASSENGER ENPLANEMENTS
SOUTHERN SUMMARY BY STATE, 1983-2001

FISCAL YEAR	ALABAMA	FLORIDA	GEORGIA	KENTUCKY	MISSISSIPPI	NORTH CAROLINA	PUERTO RICO	SOUTH CAROLINA	TENNESSEE	VIRGIN ISLANDS	REGIONAL TOTAL
ENPLANEMENTS IN THOUSANDS*											
HISTORICAL											
1983	1,348	24,532	19,265	2,928	529	5,780	2,039	1,211	4,177	234	62,042
1984	1,371	25,159	19,747	2,855	509	6,838	1,994	1,418	4,258	238	64,387
1985	1,447	28,874	21,645	3,177	425	7,927	2,253	1,678	5,225	361	73,012
1986	1,524	31,074	21,887	3,380	421	8,778	2,304	1,905	6,741	383	78,395
1987	1,751	34,584	23,607	4,369	497	9,862	3,092	1,977	8,941	479	89,159
FORECAST											
1988	1,819	35,764	23,548	5,429	516	11,285	3,226	2,050	8,797	496	92,930
1989	1,894	38,428	24,096	5,741	538	12,443	3,398	2,126	9,440	514	98,619
1990	1,972	40,959	24,646	6,056	561	13,604	3,570	2,205	10,085	532	104,190
1991	2,053	43,461	25,201	6,375	585	14,769	3,710	2,290	10,732	553	109,729
1992	2,138	45,990	25,758	6,695	611	15,939	3,850	2,379	11,380	575	115,315
1993	2,226	48,505	26,317	7,019	637	17,112	3,960	2,472	12,031	598	120,875
1994	2,317	50,976	26,877	7,345	665	18,288	4,070	2,568	12,683	622	126,410
1995	2,413	53,409	27,439	7,675	694	19,468	4,179	2,668	13,338	647	131,929
1996	2,512	55,459	28,086	7,926	724	20,271	4,288	2,772	13,904	673	136,614
1997	2,615	57,535	28,736	8,179	755	21,083	4,397	2,881	14,484	700	141,363
1998	2,723	59,616	29,387	8,434	788	21,901	4,490	2,993	15,077	727	146,137
1999	2,835	61,703	30,039	8,692	822	22,717	4,584	3,110	15,685	757	150,942
2000	2,951	63,844	30,694	8,958	857	23,538	4,677	3,232	16,308	787	155,846
2001	3,059	65,945	31,263	9,214	890	24,306	4,770	3,344	16,902	815	160,509

* INCLUDES ENPLANEMENTS AT BOTH TOWER AND NONTOWER AIRPORTS FOR ALL CERTIFICATED ROUTE U.S. DOMESTIC AND INTERNATIONAL AIR CARRIERS PLUS DATA FOR FOREIGN FLAG, INTRASTATE, AND SUPPLEMENTAL AIR CARRIERS.
EXCLUDES COMMUTER AND AIR TAXI ENPLANEMENTS.

TABLE 48
 AIR CARRIER OPERATIONS
 SOUTHERN SUMMARY BY STATE, 1983-2001

FISCAL YEAR	ALABAMA	FLORIDA	GEORGIA	KENTUCKY	MISSISSIPPI	NORTH CAROLINA	PUERTO RICO	SOUTH CAROLINA	TENNESSEE	VIRGIN ISLANDS	REGIONAL TOTAL
OPERATIONS IN THOUSANDS*											
HISTORICAL											
1983	86	759	514	200	39	259	43	55	216	19	2,191
1984	86	780	564	215	37	297	71	62	227	48	2,386
1985	68	725	603	247	23	316	56	75	240	38	2,391
1986	70	852	601	253	22	341	47	87	326	15	2,614
1987	74	937	612	311	23	346	61	89	367	16	2,837
FORECAST											
1988	83	932	596	253	23	417	62	91	368	15	2,840
1989	85	980	606	266	24	444	63	93	379	16	2,955
1990	87	1,027	614	278	24	473	64	94	391	17	3,068
1991	88	1,072	623	289	24	502	65	95	402	17	3,178
1992	90	1,117	631	301	25	530	66	96	414	18	3,289
1993	92	1,163	640	314	25	559	67	98	425	18	3,401
1994	94	1,207	649	326	25	588	68	99	437	19	3,511
1995	95	1,250	657	338	26	617	69	100	448	19	3,619
1996	97	1,290	661	350	26	632	69	101	454	19	3,700
1997	99	1,330	666	361	27	647	70	102	460	20	3,782
1998	101	1,370	670	372	27	662	71	104	466	20	3,864
1999	103	1,413	674	383	28	677	72	105	472	21	3,947
2000	105	1,454	678	395	28	692	73	106	478	21	4,031
2001	107	1,496	682	406	29	706	74	107	484	21	4,112

* INCLUDES OPERATIONS AT BOTH TOWER AND NONTOWER AIRPORTS FOR ALL CERTIFICATED ROUTE U.S. DOMESTIC AND INTERNATIONAL AIR CARRIERS PLUS DATA FOR FOREIGN FLAG, INTRASTATE, AND SUPPLEMENTAL AIR CARRIERS. EXCLUDES COMMUTER AND AIR TAXI OPERATIONS

TABLE 49

ITINERANT OPERATIONS
SOUTHERN SUMMARY BY STATE, 1983-2001

FISCAL YEAR	ITINERANT OPERATIONS IN THOUSANDS*										REGIONAL TOTAL	
	ALABAMA	FLORIDA	GEORGIA	KENTUCKY	MISSISSIPPI	CAROLINA	CAROLINA	PUERTO RICO	TENNESSEE	SOUTH VIRGIN ISLANDS		
HISTORICAL												
1983	415	2,911	1,045	440	149	749	191	298	691	140	7,029	
1984	453	3,009	1,124	456	191	794	204	309	721	147	7,408	
1985	456	3,044	1,225	499	201	869	197	319	781	135	7,726	
1986	468	3,134	1,267	499	203	905	213	325	865	136	8,016	
1987	493	3,279	1,301	551	208	940	237	341	915	149	8,413	
FORECAST												
1988	495	3,425	1,286	599	198	1,051	234	341	899	151	8,679	
1989	513	3,553	1,334	627	203	1,098	236	353	934	154	9,005	
1990	526	3,682	1,379	653	206	1,146	239	363	965	158	9,318	
1991	540	3,809	1,424	680	209	1,193	241	373	997	162	9,628	
1992	554	3,934	1,469	707	213	1,240	243	384	1,028	166	9,938	
1993	568	4,062	1,514	734	216	1,287	245	394	1,059	170	10,249	
1994	582	4,186	1,559	761	219	1,334	247	404	1,091	174	10,557	
1995	595	4,318	1,603	788	222	1,382	249	414	1,122	178	10,873	
1996	609	4,440	1,646	816	225	1,411	251	425	1,148	183	11,154	
1997	623	4,565	1,689	844	229	1,441	252	435	1,174	187	11,439	
1998	637	4,674	1,733	871	232	1,471	256	446	1,201	191	11,713	
1999	651	4,802	1,777	900	235	1,501	260	458	1,227	195	12,006	
2000	665	4,930	1,821	928	238	1,532	265	469	1,253	199	12,301	
2001	679	5,056	1,857	956	242	1,561	269	480	1,285	203	12,589	

* FORECASTED ITINERANT OPERATIONS BASED ON THE NUMBER OF TOWERS AS OF SEPTEMBER 1988

TABLE 50

TOTAL AIRCRAFT OPERATIONS
SOUTHERN SUMMARY BY STATE, 1983-2001

FISCAL YEAR	ALABAMA	FLORIDA	GEORGIA	KENTUCKY	MISSISSIPPI	NORTH CAROLINA	PUERTO RICO	SOUTH CAROLINA	TENNESSEE	VIRGIN ISLANDS	REGIONAL TOTAL
HISTORICAL											
1983	583	4,179	1,271	583	215	906	220	410	788	153	9,308
1984	602	4,237	1,339	602	288	954	242	418	820	160	9,663
1985	605	4,297	1,443	669	297	1,034	240	429	897	145	10,056
1986	612	4,509	1,513	662	302	1,078	260	434	971	151	10,492
1987	638	4,736	1,552	708	322	1,115	285	457	1,017	164	10,993
FORECAST											
1988	641	4,880	1,542	747	316	1,195	272	459	1,004	165	11,220
1989	665	5,046	1,597	781	321	1,245	274	474	1,042	169	11,615
1990	682	5,214	1,650	814	326	1,296	278	487	1,078	174	11,999
1991	699	5,378	1,703	847	330	1,347	282	501	1,114	178	12,380
1992	717	5,542	1,757	880	334	1,398	285	515	1,149	183	12,760
1993	734	5,709	1,810	914	339	1,448	288	529	1,185	187	13,142
1994	751	5,872	1,863	947	343	1,499	291	543	1,221	191	13,521
1995	769	6,041	1,917	981	347	1,550	293	556	1,256	196	13,906
1996	787	6,200	1,967	1,015	351	1,584	296	570	1,286	200	14,256
1997	805	6,362	2,018	1,049	356	1,617	298	584	1,315	205	14,609
1998	823	6,510	2,069	1,084	360	1,652	303	599	1,345	209	14,953
1999	841	6,676	2,120	1,119	364	1,686	308	614	1,374	214	15,316
2000	859	6,843	2,172	1,154	369	1,721	313	629	1,404	218	15,682
2001	878	7,007	2,216	1,189	373	1,754	318	643	1,439	223	16,040

*FORECASTED TOTAL OPERATIONS BASED ON THE NUMBER OF TOWERS AS OF SEPTEMBER 1988.

TABLE 51

INSTRUMENT OPERATIONS
SOUTHERN SUMMARY BY STATE, 1983-2001

FISCAL YEAR	INSTRUMENT OPERATIONS IN THOUSANDS*										REGIONAL TOTAL	
	ALABAMA	FLORIDA	GEORGIA	KENTUCKY	MISSISSIPPI	CAROLINA	NORTH CAROLINA	PUERTO RICO	SOUTH CAROLINA	TENNESSEE		VIRGIN ISLANDS
HISTORICAL												
1983	529	2,708	1,198	560	292	1,015	443	397	792	16	7,951	
1984	558	2,938	1,306	593	309	1,091	466	417	886	17	8,580	
1985	571	2,973	1,438	635	314	1,152	434	454	954	16	8,941	
1986	598	3,087	1,480	640	328	1,199	467	470	1,052	15	9,336	
1987	635	3,326	1,557	727	336	1,269	577	504	1,126	21	10,080	
FORECAST												
1988	637	3,418	1,548	776	326	1,397	633	513	1,097	22	10,367	
1989	657	3,521	1,587	803	333	1,451	641	530	1,132	23	10,676	
1990	677	3,597	1,625	829	341	1,505	648	548	1,166	24	10,960	
1991	697	3,675	1,664	856	348	1,559	656	565	1,201	24	11,245	
1992	717	3,751	1,702	882	355	1,613	664	583	1,236	25	11,528	
1993	737	3,828	1,741	908	363	1,667	671	601	1,271	26	11,812	
1994	756	3,904	1,779	935	370	1,721	679	619	1,306	26	12,096	
1995	776	3,990	1,818	961	378	1,776	686	637	1,340	27	12,389	
1996	796	4,067	1,852	987	385	1,819	694	654	1,375	28	12,658	
1997	816	4,144	1,885	1,014	392	1,863	702	672	1,410	28	12,927	
1998	836	4,209	1,920	1,040	400	1,906	709	690	1,445	29	13,184	
1999	856	4,285	1,954	1,067	407	1,950	717	708	1,479	30	13,452	
2000	876	4,362	1,988	1,093	415	1,993	725	726	1,514	30	13,721	
2001	896	4,438	2,021	1,119	422	2,036	732	743	1,549	31	13,988	

* FORECASTED INSTRUMENT OPERATIONS BASED ON THE NUMBER OF TOWERS AS OF SEPTEMBER 1988.

REGION-STATE: ASO-AL ANNISTON		LOCID: ANB NONTOWERED ANNISTON-CALHOUN COUNTY		BASED AIRCRAFT: 51									
CITY: ANNISTON		AIRPORT: ANNISTON-CALHOUN COUNTY											
(---ENPLANEMENTS (000)---)		(---ITINERANT---AIRCRAFT OPERATIONS (000)---LOCAL---)		(---TOTAL OPS. (000)---)									
YEAR	AIR CARR.	AIR TAXI	COMM.	TOTAL	AIR CARR.	AT + COMM.	GA	MIL	TOTAL	GA	MIL	TOTAL	INST. OPS. (000)
1983	0	0	11	11	0	0	12	3	15	6	3	9	24
1984	0	0	10	11	0	0	12	3	15	6	3	9	24
1985	0	0	12	12	3	3	12	5	21	6	6	6	27
1986	0	0	10	10	3	3	12	5	20	6	6	6	26
1987	0	0	9	9	3	3	12	5	20	6	6	6	27
FORECAST													
1989	0	0	10	10	4	4	13	5	21	7	7	7	28
1990	0	0	11	11	4	4	13	5	22	7	7	7	29
1991	0	0	12	12	4	4	13	5	22	7	7	7	29
1992	0	0	12	12	4	4	13	5	23	7	7	7	30
1993	0	0	13	13	5	5	14	5	23	7	7	7	31
1994	0	0	14	14	5	5	14	5	24	7	7	7	31
1995	0	0	14	14	5	5	14	5	25	7	7	7	32
2000	0	0	19	19	7	7	16	5	28	8	8	8	36
2005	0	0	23	23	9	9	17	5	31	9	9	9	40
COMMENTS:													

REGION-STATE: ASO-AL AUBURN		LOCID: AUO NONTOWERED AUBURN-OPELIKA		BASED AIRCRAFT: 46									
CITY: AUBURN		AIRPORT: AUBURN-OPELIKA											
(---ENPLANEMENTS (000)---)		(---ITINERANT---AIRCRAFT OPERATIONS (000)---LOCAL---)		(---TOTAL OPS. (000)---)									
YEAR	AIR CARR.	AIR TAXI	COMM.	TOTAL	AIR CARR.	AT + COMM.	GA	MIL	TOTAL	GA	MIL	TOTAL	INST. OPS. (000)
1983	0	0	1	1	0	0	14	0	14	10	0	10	25
1984	0	0	0	0	0	0	14	0	14	10	0	10	25
1985	0	0	0	0	1	1	14	1	15	10	10	10	25
1986	0	0	0	0	0	0	14	1	15	10	10	10	25
1987	0	0	0	0	0	0	14	1	15	10	10	10	25
FORECAST													
1989	0	0	0	0	0	0	15	1	15	10	10	10	26
1990	0	0	0	0	0	0	15	1	15	11	11	11	26
1991	0	0	0	0	0	0	15	1	16	11	11	11	27
1992	0	0	0	0	0	0	16	1	16	11	11	11	27
1993	0	0	0	0	0	0	16	1	16	11	11	11	28
1994	0	0	0	0	0	0	16	1	17	11	11	11	28
1995	0	0	0	0	0	0	17	1	17	12	12	12	29
2000	0	0	0	0	0	0	18	1	19	13	13	13	32
2005	0	0	0	0	0	0	20	1	21	14	14	14	35
COMMENTS:													

REGION-STATE: ASO-AL CITY: BIRMINGHAM		LOCID: BHM AIRPORT: BIRMINGHAM MUNI		FAA TOWER AIRPORT: BIRMINGHAM MUNI		BASED AIRCRAFT: 181					
(-ENPLANEMENTS (000)-)		AIRCRAFT OPERATIONS (000)		(-LOCAL-)		INST. OPS. (000)					
YEAR	AIR CARR.	AIR TAXI	COMM.	TOTAL	AIR CARR.	AT + COMM.	GA	MIL	TOTAL	TOTAL OPS.	
1983	611	0	3	615	32	12	88	14	146	57	203
1984	610	0	2	613	31	14	88	13	146	43	189
1985	695	0	1	697	29	14	90	14	148	40	188
1986	754	0	0	754	33	18	86	14	150	39	189
1987	872	6	15	893	36	22	87	13	158	31	190
FORECAST											
1989	944	7	17	968	43	18	93	13	166	24	194
1990	983	7	18	1009	44	20	95	13	171	25	201
1991	1023	7	19	1050	45	22	97	13	177	31	207
1992	1065	8	20	1094	46	24	99	13	182	32	214
1993	1109	8	21	1138	47	26	101	13	187	33	220
1994	1155	8	21	1184	48	28	103	13	192	35	226
1995	1202	9	21	1232	49	30	105	13	197	36	233
2000	1470	11	21	1502	55	40	115	13	222	43	265
2005	1738	12	21	1772	60	50	125	13	248	49	297

COMMENTS: POTENTIAL AIRLINE HUB. AIR TRAFFIC ACTIVITY COULD INCREASE CONSIDERABLY IF BHM BECOMES A HUB.

REGION-STATE: ASO-AL CITY: DECATUR		LOCID: DCU AIRPORT: PRYOR FIELD		NONTOWERED		BASED AIRCRAFT: 59					
(-ENPLANEMENTS (000)-)		AIRCRAFT OPERATIONS (000)		(-LOCAL-)		INST. OPS. (000)					
YEAR	AIR CARR.	AIR TAXI	COMM.	TOTAL	AIR CARR.	AT + COMM.	GA	MIL	TOTAL	TOTAL OPS.	
1983	0	0	3	0	0	3	25	1	29	66	94
1984	0	0	3	0	0	3	25	1	29	66	94
1985	0	0	3	0	0	3	28	1	32	70	102
1986	0	0	3	0	0	3	28	1	32	70	102
1987	0	0	3	0	0	3	28	1	32	70	102
FORECAST											
1989	0	0	4	0	0	4	29	1	34	73	107
1990	0	0	4	0	0	4	30	1	35	74	109
1991	0	0	4	0	0	4	31	1	36	75	111
1992	0	0	5	0	0	5	31	1	37	76	113
1993	0	0	5	0	0	5	32	1	38	78	116
1994	0	0	5	0	0	5	32	1	39	80	118
1995	0	0	5	0	0	5	33	1	40	81	121
2000	0	0	7	0	0	7	37	1	45	90	134
2005	0	0	9	0	0	9	40	1	50	98	148

COMMENTS:

REGION-STATE: ASO-AL CITY: DOTHAN		LOCID: DHN AIRPORT: DOTHAN		FAA TOWER		BASED AIRCRAFT: 79											
(-ENPLANEMENTS (000)-)		(-AIRCRAFT OPERATIONS (000)-)		(-LOCAL-)		(-INST. OPS. (000)-)											
YEAR	AIR CARR.	AIR TAXI	COMM.	TOTAL	AIR CARR.	AIR TAXI	COMM.	TOTAL	AIR CARR.	AIR TAXI	COMM.	TOTAL	AIR CARR.	AIR TAXI	COMM.	TOTAL	INST. OPS. (000)
ACTUAL	56	0	13	70	3	6	6	21	42	72	7	29	36	108	37		
1983	46	0	18	65	4	6	6	22	40	72	7	26	33	105	37		
1984	21	0	38	59	2	8	8	24	39	73	10	26	36	109	37		
1985	0	0	58	59	0	13	13	26	36	75	14	21	35	110	40		
1986	0	0	60	60	0	14	14	38	30	81	28	11	39	121	45		
1987																	
FORECAST																	
1989	0	0	67	67	15	15	15	41	28	84	26	6	32	116	46		
1990	0	0	70	71	15	15	15	42	28	85	26	6	32	117	46		
1991	0	0	74	74	15	15	15	42	28	86	26	6	33	118	47		
1992	0	0	77	78	16	16	16	43	28	87	27	6	33	119	47		
1993	0	0	81	81	16	16	16	43	28	87	27	6	33	121	48		
1994	0	0	84	85	16	16	16	44	28	88	27	6	33	122	48		
1995	0	0	88	88	17	17	17	44	28	89	27	6	34	123	49		
2000	0	0	106	106	18	18	18	47	28	94	29	6	35	129	51		
2005	0	0	123	123	20	20	20	50	28	98	30	6	36	134	53		

COMMENTS:

REGION-STATE: ASO-AL CITY: EVERGREEN		LOCID: 39J AIRPORT: MIDDLETON FIELD		NONTOWERED		BASED AIRCRAFT: 18											
(-ENPLANEMENTS (000)-)		(-AIRCRAFT OPERATIONS (000)-)		(-LOCAL-)		(-INST. OPS. (000)-)											
YEAR	AIR CARR.	AIR TAXI	COMM.	TOTAL	AIR CARR.	AIR TAXI	COMM.	TOTAL	AIR CARR.	AIR TAXI	COMM.	TOTAL	AIR CARR.	AIR TAXI	COMM.	TOTAL	INST. OPS. (000)
ACTUAL																	
1983					2	2	2	75	77	77	6	81	81	158			
1984					2	2	2	64	66	66	3	67	67	133			
1985					2	2	2	64	66	66	3	67	67	133			
1986					2	2	2	128	130	130	3	3	3	133			
1987					2	2	2	128	130	130	3	3	3	133			
FORECAST																	
1989					2	2	2	128	130	130	3	3	3	133			
1990					2	2	2	128	130	130	3	3	3	133			
1991					2	2	2	128	130	130	3	3	3	133			
1992					2	2	2	128	130	130	3	3	3	133			
1993					2	2	2	128	130	130	3	3	3	133			
1994					2	2	2	128	130	130	3	3	3	133			
1995					2	2	2	128	130	130	3	3	3	134			
2000					2	2	2	128	130	130	4	4	4	134			
2005					3	3	3	128	131	131	4	4	4	135			

COMMENTS:

REGION-STATE: ASO-AL CITY: GADSDEN		LOCID: GAD AIRPORT: GADSDEN MUNI		NONTOWERED		BASED AIRCRAFT: 32								
(-ENPLANEMENTS (000)-----)		ITINERANT-----		AIRCRAFT OPERATIONS (000)-----		LOCAL-----		INST. OPS. (000)						
YEAR	AIR CARR.	AIR TAXI	COMM.	TOTAL	AIR CARR.	AT + COMM.	GA	MIL	TOTAL	GA	MIL	TOTAL	TOTAL OPS.	INST. OPS. (000)
1983	229	0	3	3	2	2	5	0	7	25	0	25	32	32
1984	259	0	2	2	2	2	5	0	7	25	0	25	32	32
1985	276	0	1	1	1	1	4	0	6	20	0	20	26	26
1986	299	0	1	1	1	1	4	0	6	20	0	20	26	26
1987	346	0	1	1	1	1	4	0	6	20	0	20	26	26
FORECAST														
1989	375	0	1	1	1	1	4	0	6	21	0	21	27	27
1990	391	0	1	1	1	1	4	0	6	21	0	21	27	27
1991	407	0	1	1	2	2	5	0	6	21	0	21	28	28
1992	424	0	1	1	2	2	5	0	7	22	0	22	29	29
1993	442	0	1	1	2	2	5	0	7	22	0	22	29	29
1994	460	0	1	1	2	2	5	0	7	23	0	23	30	30
1995	480	0	1	1	2	2	5	0	7	23	0	23	30	30
2000	588	0	2	2	3	3	5	0	8	26	0	26	34	34
2005	696	0	2	2	3	3	6	0	10	28	0	28	38	38
COMMENTS:														

REGION-STATE: ASO-AL CITY: HUNTSVILLE		LOCID: HSV AIRPORT: HUNTSVILLE-MADISON CO		JETPORT-CARL T		BASED AIRCRAFT: 81								
(-ENPLANEMENTS (000)-----)		ITINERANT-----		AIRCRAFT OPERATIONS (000)-----		LOCAL-----		INST. OPS. (000)						
YEAR	AIR CARR.	AIR TAXI	COMM.	TOTAL	AIR CARR.	AT + COMM.	GA	MIL	TOTAL	GA	MIL	TOTAL	TOTAL OPS.	INST. OPS. (000)
1983	229	0	23	253	21	2	32	3	58	22	3	25	83	107
1984	259	1	24	284	18	4	36	4	62	22	3	24	86	115
1985	276	1	51	329	13	10	30	4	57	14	3	17	74	109
1986	299	0	61	360	12	10	30	3	56	13	2	15	71	111
1987	346	0	73	419	13	14	32	4	62	17	3	19	81	121
FORECAST														
1989	375	0	83	458	16	14	36	4	70	21	3	24	94	132
1990	391	0	88	479	16	15	37	4	73	22	3	25	97	136
1991	407	0	93	501	17	16	38	4	75	23	3	26	101	141
1992	424	0	99	523	17	18	39	4	78	24	3	27	104	145
1993	442	0	105	547	17	19	40	4	80	25	3	28	108	150
1994	460	0	111	571	17	20	41	4	82	26	3	29	111	155
1995	480	0	116	596	17	22	42	4	85	27	3	30	114	159
2000	588	0	150	738	19	28	49	4	100	34	3	36	136	182
2005	696	0	184	880	20	35	56	4	115	40	3	43	158	205
COMMENTS: AIR TAXI/COMMUTER OPERATIONS REFLECT DEVELOPMENT OF A FREIGHT DEPOT.														

REGION-STATE: ASO-AL MOBILE
 CITY: MOBILE

LOCID: MOB
 AIRPORT: BATES FIELD

FAA TOWER
 FAA FIELD

BASED AIRCRAFT: 112

(---ENPLANEMENTS (000)---)
 (---ITINERANT---) (---LOCAL---)

YEAR	AIR CARR.	AIR TAXI	COMM.	TOTAL	AIR CARR.	AT + COMM.	GA	MIL	TOTAL	GA	MIL	TOTAL	TOTAL OPS.	INST. OPS. (000)
ACTUAL														
1983	260	2	2	264	19	5	37	13	73	14	17	31	104	114
1984	274	0	2	276	21	7	37	14	78	8	12	20	98	126
1985	301	0	4	305	17	7	34	15	73	12	14	26	99	130
1986	313	0	7	321	17	9	33	15	74	10	16	26	100	144
1987	368	1	18	387	18	10	33	15	76	15	15	30	106	148
FORECAST														
1989	398	1	21	420	19	8	35	18	79	25	16	40	119	155
1990	415	1	22	438	19	9	36	18	81	25	16	41	122	159
1991	432	1	23	456	20	9	37	18	84	26	16	41	125	162
1992	449	1	25	475	20	10	38	18	86	26	16	42	128	166
1993	467	1	26	495	20	11	39	18	88	27	16	43	131	170
1994	486	1	27	515	21	12	40	18	90	28	16	43	134	173
1995	506	2	29	537	21	12	41	18	93	28	16	44	137	177
2000	618	2	37	657	23	16	47	18	104	32	16	47	151	195
2005	731	2	46	778	25	20	52	18	115	35	16	51	165	214

COMMENTS:

REGION-STATE: ASO-AL MOBILE
 CITY: MOBILE

LOCID: BFM
 AIRPORT: BROOKLYN

PRIVATE

BASED AIRCRAFT: 59

(---ENPLANEMENTS (000)---)
 (---ITINERANT---) (---LOCAL---)

YEAR	AIR CARR.	AIR TAXI	COMM.	TOTAL	AIR CARR.	AT + COMM.	GA	MIL	TOTAL	GA	MIL	TOTAL	TOTAL OPS.	INST. OPS. (000)
ACTUAL														
1983	0	0	0	0	0	1	20	18	40	9	18	28	67	67
1984	0	0	0	0	0	1	20	18	40	9	18	28	67	67
1985	0	0	0	0	1	1	20	18	40	9	18	28	67	67
1986	0	0	0	0	1	1	20	37	58	9	9	9	67	67
1987	0	0	0	0	1	1	30	56	87	8	8	8	95	95
FORECAST														
1989	0	0	0	0	1	1	39	56	96	17	17	17	112	112
1990	0	0	0	0	1	1	39	56	97	17	17	17	114	114
1991	0	0	0	0	1	1	40	56	97	18	18	18	115	115
1992	0	0	0	0	1	1	41	56	98	18	18	18	116	116
1993	0	0	0	0	1	1	42	56	99	19	19	19	118	118
1994	0	0	0	0	1	1	42	56	100	19	19	19	119	119
1995	0	0	0	0	1	1	43	56	100	20	20	20	120	120
2000	0	0	0	0	2	2	46	56	104	22	22	22	127	127
2005	0	0	0	0	2	2	50	56	108	25	25	25	133	133

COMMENTS: 1988 TOTAL OPERATIONS BASED ON TRAFFIC ACTIVITY SURVEY (AUGUST 1988).

REGION-STATE: ASO-AL CITY: MONTGOMERY		LCCID: MCM AIRPORT: DANNELLY FIELD		FAA TOWER FAA TOWER		BASED AIRCRAFT: 157					
(---ENPLANEMENTS (000)---)		ITINERANT		AIRCRAFT OPERATIONS (000)		LOCAL					
YEAR	AIR CARR.	AIR TAXI	COMM.	TOTAL	AIR CARR.	AT + COMM.	GA	MIL	TOTAL	TOTAL OPS.	INST. OPS. (000)
ACTUAL											
1983	154	0	11	165	8	4	39	13	64	20	84
1984	159	1	17	177	7	7	40	14	70	17	87
1985	151	1	41	193	7	10	40	15	71	13	84
1986	155	1	47	202	8	11	40	19	77	9	86
1987	163	0	58	221	7	13	41	19	80	10	90
FORECAST											
1989	176	0	65	241	7	14	39	18	78	10	88
1990	184	0	68	252	7	15	40	18	80	10	90
1991	191	0	71	262	7	16	42	18	83	11	93
1992	199	0	74	273	7	17	43	18	85	11	96
1993	207	0	78	285	8	18	44	18	88	11	99
1994	216	0	82	297	8	19	46	18	90	11	101
1995	224	0	86	310	8	20	47	18	93	11	104
2000	275	0	110	385	8	27	51	18	104	12	116
2005	325	0	134	459	9	34	55	18	115	13	128

COMMENTS:

REGION-STATE: ASO-AL CITY: MUSCLE SHOALS		LCCID: MSL AIRPORT: MUSCLE SHOALS		NONTOWERED NONTOWERED		BASED AIRCRAFT: 82					
(---ENPLANEMENTS (000)---)		ITINERANT		AIRCRAFT OPERATIONS (000)		LOCAL					
YEAR	AIR CARR.	AIR TAXI	COMM.	TOTAL	AIR CARR.	AT + COMM.	GA	MIL	TOTAL	TOTAL OPS.	INST. OPS. (000)
ACTUAL											
1983	19	0	6	25	3	2	34	1	40	11	51
1984	12	0	8	20	3	3	34	1	40	11	51
1985	0	0	13	13	4	4	34	2	39	11	50
1986	0	0	17	17	2	2	34	2	37	11	48
1987	0	0	17	17	3	3	34	2	39	11	50
FORECAST											
1989	0	0	19	19	3	3	20	2	25	6	32
1990	0	0	20	20	3	3	21	2	26	6	32
1991	0	0	21	21	4	4	21	2	27	6	33
1992	0	0	23	23	4	4	22	2	27	6	33
1993	0	0	24	24	4	4	22	2	28	7	34
1994	0	0	25	25	4	4	23	2	29	7	35
1995	0	0	27	27	5	5	23	2	30	7	36
2000	0	0	34	34	6	6	26	2	33	7	41
2005	0	0	42	42	8	8	28	2	37	8	45

COMMENTS:

REGION-STATE: ASO-AL TUSCALOOSA LOCID: TCL FAA TOWER 86
 CITY: TUSCALOOSA AIRPORT: TUSCALOOSA MUNI BASED AIRCRAFT: 86

(---ENPLANEMENTS (000)---) (---AIRCRAFT OPERATIONS (000)---) INST. OPS. (000)

YEAR	AIR CARR.	AIR TAXI	COMM.	TOTAL	AIR CARR.	AT + COMM.	GA	MIL	TOTAL	GA	MIL	TOTAL	TOTAL OPS.	INST. OPS. (000)
ACTUAL														
1983	17	0	4	22	1	2	21	2	25	11	1	12	37	9
1984	11	0	7	19	0	3	28	3	34	15	1	17	51	14
1985	2	0	10	12	0	3	29	3	36	17	2	19	55	15
1986	2	0	9	11	0	5	26	4	34	14	2	16	51	16
1987	1	0	13	14	0	5	26	4	34	14	2	16	51	16
FORECAST														
1989	0	0	14	14	4	4	27	4	36	15	3	18	54	16
1990	0	0	14	14	5	5	27	4	36	16	3	18	54	16
1991	0	0	15	15	5	5	28	4	37	16	3	18	55	16
1992	0	0	15	15	5	5	28	4	37	16	3	18	55	16
1993	0	0	16	16	5	5	29	4	38	16	3	19	56	17
1994	0	0	16	16	5	5	29	4	39	16	3	19	57	17
1995	0	0	17	17	5	5	30	4	39	16	3	19	57	17
2000	0	0	19	19	6	6	32	4	42	18	3	21	63	19
2005	0	0	22	22	7	7	34	4	45	20	3	22	67	20

COMMENTS:

REGION-STATE: ASO-FL CLEARWATER LOCID: CLW NONTOWERED 13
 CITY: CLEARWATER AIRPORT: CLEARWATER EXECUTIVE BASED AIRCRAFT: 13

(---ENPLANEMENTS (000)---) (---AIRCRAFT OPERATIONS (000)---) INST. OPS. (000)

YEAR	AIR CARR.	AIR TAXI	COMM.	TOTAL	AIR CARR.	AT + COMM.	GA	MIL	TOTAL	GA	MIL	TOTAL	TOTAL OPS.	INST. OPS. (000)
ACTUAL														
1983	0	0	0	0	0	0	8	0	9	38	0	38	46	0
1984	0	0	0	0	0	0	10	0	10	43	0	43	53	0
1985	0	0	0	0	0	0	9	0	9	42	0	42	51	0
1986	0	0	0	0	0	0	10	0	10	43	0	43	53	0
1987	0	0	1	1	1	1	10	0	10	43	0	43	54	0
FORECAST														
1989	0	0	1	1	1	1	10	0	11	47	0	47	58	0
1990	0	0	1	1	1	1	11	0	11	48	0	48	60	0
1991	0	0	1	1	1	1	11	0	12	49	0	49	61	0
1992	0	0	1	1	1	1	11	0	12	50	0	50	63	0
1993	0	0	1	1	1	1	12	0	13	51	0	51	64	0
1994	0	0	1	1	1	1	12	0	13	52	0	52	65	0
1995	0	0	1	1	1	1	13	0	14	53	0	53	67	0
2000	0	0	1	1	1	1	15	0	16	58	0	58	74	0
2005	0	0	2	2	2	2	17	0	19	63	0	63	82	0

COMMENTS:

REGION-STATE: ASO-FL CITY: DAYTONA BEACH		LOCID: DAB AIRPORT: DAYTONA BEACH REGIONAL		FAA TOWER		BASED AIRCRAFT: 160								
(---ENPLANEMENTS (000)---)		AIRCRAFT OPERATIONS (000)		LOCAL		TOTAL								
YEAR	AIR CARR.	AIR TAXI	COMM.	TOTAL	AIR CARR.	AT + COMM.	GA	MIL	TOTAL	GA	MIL	TOTAL	TOTAL OPS.	INST. OPS. (000)
ACTUAL														
1983	245	0	12	257	11	6	123	1	141	59	0	60	201	200
1984	235	0	7	242	10	2	112	1	125	48	1	49	175	185
1985	236	0	2	239	10	2	122	1	135	45	0	45	180	194
1986	273	0	12	286	10	6	132	1	149	53	1	53	202	214
1987	356	0	3	359	11	2	132	1	146	60	1	61	207	233
FORECAST														
1989	382	0	3	385	16	3	157	1	176	68	1	68	245	278
1990	395	0	3	399	16	3	158	1	178	68	1	69	247	282
1991	412	0	3	416	16	3	160	1	180	69	1	69	250	287
1992	429	0	3	433	16	4	162	1	182	69	1	70	252	292
1993	446	0	4	450	16	4	164	1	184	69	1	70	254	297
1994	463	0	4	467	16	4	165	1	186	70	1	71	257	301
1995	480	0	4	485	17	4	167	1	188	70	1	71	259	306
2000	582	1	5	587	17	4	176	1	198	73	1	73	271	329
2005	683	1	6	690	18	4	185	1	208	75	1	76	283	353

COMMENTS:

REGION-STATE: ASO-FL CITY: FORT MYERS		LOCID: RSW AIRPORT: SOUTHWEST FL REG ARPT		FAA TOWER		BASED AIRCRAFT: 0								
(---ENPLANEMENTS (000)---)		AIRCRAFT OPERATIONS (000)		LOCAL		TOTAL								
YEAR	AIR CARR.	AIR TAXI	COMM.	TOTAL	AIR CARR.	AT + COMM.	GA	MIL	TOTAL	GA	MIL	TOTAL	TOTAL OPS.	INST. OPS. (000)
ACTUAL														
1983	60	2	15	77	7	5	1	0	14	1	0	1	15	34
1984	569	0	20	589	19	17	3	1	40	2	2	3	43	126
1985	765	0	23	788	21	15	3	2	41	1	4	5	46	151
1986	959	0	22	981	25	11	3	3	42	1	4	5	47	146
1987	1173	0	35	1209	34	15	3	4	56	1	5	7	62	184
FORECAST														
1989	1709	0	40	1748	45	18	3	5	71	2	5	7	77	201
1990	1918	0	41	1959	50	20	4	5	79	2	5	7	86	210
1991	2112	0	43	2155	54	21	5	5	85	2	5	7	92	219
1992	2325	0	45	2370	58	21	6	5	90	2	5	7	97	228
1993	2513	0	47	2560	62	23	6	5	97	2	5	7	104	237
1994	2678	0	48	2726	65	24	6	5	100	3	5	8	108	246
1995	2800	0	49	2849	68	25	7	5	105	3	5	8	113	255
2000	3496	0	54	3551	83	28	14	5	129	4	5	9	138	299
2005	4260	0	59	4320	96	32	20	5	153	5	5	10	163	344

COMMENTS: AIRPORT MASTER PLAN (DECEMBER 1988).

REGION-STATE: ASO-FL CITY: FORT PIERCE		LOCID: FPR AIRPORT: ST LUCIE COUNTY		TOWER CANDIDATE		BASED AIRCRAFT: 146	
---		---		---		---	
ENPLANEMENTS (000)		AIRCRAFT OPERATIONS (000)		AIRCRAFT OPERATIONS (000)		TOTAL OPS.	
AIR CARR.	AIR TAXI	AIR CARR.	AT + COMM.	GA	MIL	TOTAL	INST. OPS. (000)
0	0	0	1	76	0	77	215
0	0	0	1	76	0	77	215
0	0	0	1	76	0	77	215
0	1	0	1	76	0	77	215
FORECAST							
1	1	1	1	72	0	73	203
1	1	1	1	77	0	78	220
1	1	1	1	83	0	84	236
1	1	1	1	88	0	90	252
1	1	1	1	94	0	95	268
1	1	1	2	99	0	101	284
1	1	1	2	105	0	106	300
1	1	1	2	132	0	134	381
2	2	2	2	160	0	162	462
COMMENTS:							

REGION-STATE: ASO-FL CITY: FT LAUDERDALE		LOCID: FXE AIRPORT: FT LAUDERDALE EXECUTIVE		TOWER CANDIDATE		BASED AIRCRAFT: 801	
---		---		---		---	
ENPLANEMENTS (000)		AIRCRAFT OPERATIONS (000)		AIRCRAFT OPERATIONS (000)		TOTAL OPS.	
AIR CARR.	AIR TAXI	AIR CARR.	AT + COMM.	GA	MIL	TOTAL	INST. OPS. (000)
0	0	0	1	98	0	99	181
2	0	0	2	105	0	106	181
0	0	0	4	116	0	118	21
0	1	0	4	136	0	140	23
0	2	0	4	159	0	163	27
FORECAST							
2	2	2	6	171	0	178	32
2	2	2	6	172	0	179	41
2	2	2	6	174	0	180	42
2	2	2	6	175	0	182	43
2	2	2	7	176	0	183	44
2	2	2	7	178	0	185	45
2	2	2	7	179	0	186	46
3	3	3	7	189	0	197	47
3	3	3	8	199	0	208	52
COMMENTS: RELIEVER FOR FLL.							

REGION-STATE: ASO-FL CITY: FT LAUDERDALE		LOCID: FLL AIRPORT: FT LAUDERDALE-HOLLYWOOD INTL		FAA TOWER		BASED AIRCRAFT: 380			
(-ENPLANEMENTS (000)-----)		(-AIRCRAFT OPERATIONS (000)-----)		(-LOCAL-----)		TOTAL OPS.			
YEAR	AIR CARR.	AIR TAXI	COMM.	TOTAL	AIR CARR.	GA	MIL	TOTAL	INST. OPS. (000)
ACTUAL									
1983	2602	4	26	2632	80	119	1	229	236
1984	2788	7	84	2879	75	106	1	232	238
1985	3179	3	90	3272	72	98	1	222	229
1986	3710	3	64	3777	91	91	1	218	224
1987	4029	17	66	4113	105	83	1	218	224
FORECAST									
1989	4400	19	73	4492	103	81	1	227	233
1990	4723	19	77	4819	108	85	1	237	243
1991	5046	20	87	5153	113	90	1	247	253
1992	5369	21	91	5482	118	94	1	257	264
1993	5693	22	96	5810	123	99	1	267	274
1994	6016	22	101	6139	128	103	1	277	284
1995	6340	23	106	6469	133	108	1	287	294
2000	7938	28	135	8101	152	124	1	324	332
2005	9535	33	164	9733	171	139	1	361	370

COMMENTS: RUNWAY EXTENSIONS PLANNED IN THE 1990-1992 TIME FRAME.

REGION-STATE: ASO-FL CITY: FT MYERS		LOCID: FMY AIRPORT: PAGE FIELD		FAA TOWER		BASED AIRCRAFT: 264			
(-ENPLANEMENTS (000)-----)		(-AIRCRAFT OPERATIONS (000)-----)		(-LOCAL-----)		TOTAL OPS.			
YEAR	AIR CARR.	AIR TAXI	COMM.	TOTAL	AIR CARR.	GA	MIL	TOTAL	INST. OPS. (000)
ACTUAL									
1983	521	0	26	548	15	74	0	104	134
1984	0	0	8	8	5	74	0	79	116
1985	0	0	0	0	7	74	0	81	120
1986	0	0	0	0	9	69	0	78	117
1987	0	0	0	0	9	69	0	78	122
FORECAST									
1989	0	0	12	12	12	63	0	75	114
1990	0	0	12	12	12	64	0	76	116
1991	0	0	12	12	12	65	0	77	118
1992	0	0	12	12	12	66	0	79	119
1993	0	0	12	12	12	67	0	80	121
1994	0	0	12	12	12	68	0	81	122
1995	0	0	13	13	13	69	0	82	124
2000	0	0	13	13	13	75	0	88	132
2005	0	0	14	14	14	80	0	94	140

COMMENTS: NEW PARALLEL RUNWAY SHOULD BE OPERATIONAL BY 1993.

REGION-STATE: ASO-FL CITY: GAINESVILLE		LOCID: GNV AIRPORT: GAINESVILLE REGIONAL AIRPORT		FAA TOWER		BASED AIRCRAFT: 141	
(-ENPLANEMENTS (000)-)		AIRCRAFT OPERATIONS (000)		(-LOCAL-)		INST. OPS. (000)	
AIR CARR.	AIR TAXI	COMM.	TOTAL	AIR CARR.	GA	MIL	TOTAL
120	0	0	120	4	5	1	57
117	0	8	118	4	46	0	24
132	0	7	140	4	45	1	25
161	0	26	187	7	48	0	25
161	11	32	205	5	46	0	24
FORECAST							
193	12	46	251	5	47	1	28
215	13	51	278	5	51	2	32
239	13	57	309	5	57	2	35
266	14	63	343	5	60	3	38
296	14	71	381	6	64	2	44
305	15	80	399	6	67	2	46
313	16	88	417	6	70	2	49
360	19	149	529	6	87	2	64
407	23	210	640	7	105	2	78
COMMENTS:							

REGION-STATE: ASO-FL CITY: HOLLYWOOD		LOCID: HWO AIRPORT: NORTH PERRY		FAA TOWER		BASED AIRCRAFT: 536	
(-ENPLANEMENTS (000)-)		AIRCRAFT OPERATIONS (000)		(-LOCAL-)		INST. OPS. (000)	
AIR CARR.	AIR TAXI	COMM.	TOTAL	AIR CARR.	GA	MIL	TOTAL
0	0	0	0	0	70	1	71
0	0	0	0	0	72	1	72
0	0	0	0	0	71	1	72
0	0	0	0	0	72	1	73
0	0	0	0	0	73	1	74
FORECAST							
78	89	100	267	1	78	1	79
89	90	111	290	1	89	1	90
111	111	121	343	1	100	1	100
122	122	132	376	1	111	1	111
132	132	143	407	1	121	1	122
196	196	196	592	1	122	1	122
250	250	250	750	1	123	1	124
251	251	251	751	1	125	1	126
338	338	338	1006	1	127	1	128
401	401	401	1238	1	129	1	130
452	452	452	1484	1	131	1	132
COMMENTS: RELIEVER FOR FLL.							

REGION-STATE: ASO-FL CITY: HOMESTEAD		LOCID: X51 NONTOWERED AIRPORT: HOMESTEAD GENERAL AVIATION										BASED AIRCRAFT: 213		
(-ENPLANEMENTS (000)-----)		AIRCRAFT OPERATIONS (000)-----					AIRCRAFT OPERATIONS (000)-----					TOTAL OPS.		INST. OPS. (000)
YEAR	AIR CARR.	AIR TAXI	COMM.	TOTAL	AIR CARR.	AT + COMM.	GA	MIL	TOTAL	GA	MIL	TOTAL	TOTAL OPS.	INST. OPS. (000)
1983	0	0	0	0	0	0	76	1	77	36	1	36	113	
1984	0	0	0	0	0	0	76	2	78	36	1	36	113	
1985	0	0	0	0	0	0	76	2	78	36		36	113	
1986	0	0	0	0	0	0	81	2	82	37		37	120	
1987	0	0	0	0	0	0								
FORECAST														
1989							85	2	86	40		40	126	
1990							87	2	89	40		40	129	
1991							89	2	91	41		41	132	
1992							92	2	93	42		42	136	
1993							95	2	96	43		43	139	
1994							97	2	99	44		44	143	
1995							100	2	102	45		45	147	
2000							116	2	118	49		49	167	
2005							132	2	134	54		54	188	

COMMENTS:

REGION-STATE: ASO-FL CITY: JACKSONVILLE		LOCID: CRG FAA TOWER AIRPORT: CRAIG MUNI										BASED AIRCRAFT: 225		
(-ENPLANEMENTS (000)-----)		AIRCRAFT OPERATIONS (000)-----					AIRCRAFT OPERATIONS (000)-----					TOTAL OPS.		INST. OPS. (000)
YEAR	AIR CARR.	AIR TAXI	COMM.	TOTAL	AIR CARR.	AT + COMM.	GA	MIL	TOTAL	GA	MIL	TOTAL	TOTAL OPS.	INST. OPS. (000)
1983	0	0	0	0	0	0	47	6	53	32	7	39	92	12
1984	0	0	0	0	0	0	56	6	62	44	5	49	112	16
1985	0	0	0	0	0	0	61	6	67	52	5	57	125	18
1986	1	1	1	1	1	1	67	6	74	56	3	59	133	20
1987	0	0	0	0	0	0	68	6	75	55	3	58	133	21
FORECAST														
1989							73	7	85	79	4	84	168	23
1990							74	7	85	81	4	85	170	23
1991							74	7	86	82	4	86	172	23
1992							75	7	86	83	4	87	174	24
1993							75	7	87	84	4	89	175	24
1994							75	7	87	86	4	90	177	24
1995							76	7	88	87	4	91	179	25
2000							78	7	91	93	4	98	188	26
2005							80	7	94	100	4	104	198	28

COMMENTS: RELIEVER FOR JAX.

YEAR	REGION-STATE: ASO-FL JACKSONVILLE			LOCID: 23J NONTOWERED			BASED AIRCRAFT: 69		
	AIR CARR.	AIR TAXI	COMM.	AIR CARR.	AIR TAXI	COMM.	GA	MIL	TOTAL
1983	1055	0	55	38	31	2	20	0	40
1984	1044	0	95	38	34	2	20	0	40
1985	1132	0	47	41	30	2	21	0	42
1986	1335	1	32	53	29	2	21	0	42
1987	1418	9	41	54	22	2	25	0	45
FORECAST									
1989	1561	10	46	54	23	2	26	0	48
1990	1622	10	49	55	24	2	27	0	49
1991	1685	10	51	56	25	2	28	0	50
1992	1751	11	54	57	26	3	28	0	51
1993	1819	11	56	57	27	3	29	0	52
1994	1890	12	56	58	28	3	30	0	53
1995	1963	12	56	58	29	3	31	0	54
2000	2377	15	56	61	34	4	36	0	59
2005	2791	17	56	63	38	5	41	0	65
COMMENTS: RELIEVER FOR JAX.									

YEAR	REGION-STATE: ASO-FL JACKSONVILLE			LOCID: JAX FAA TOWER			BASED AIRCRAFT: 64		
	AIR CARR.	AIR TAXI	COMM.	AIR CARR.	AIR TAXI	COMM.	GA	MIL	TOTAL
1983	1055	0	55	38	31	2	20	0	40
1984	1044	0	95	38	34	2	20	0	40
1985	1132	0	47	41	30	2	21	0	42
1986	1335	1	32	53	29	2	21	0	42
1987	1418	9	41	54	22	2	25	0	45
FORECAST									
1989	1561	10	46	54	23	2	26	0	48
1990	1622	10	49	55	24	2	27	0	49
1991	1685	10	51	56	25	2	28	0	50
1992	1751	11	54	57	26	3	28	0	51
1993	1819	11	56	57	27	3	29	0	52
1994	1890	12	56	58	28	3	30	0	53
1995	1963	12	56	58	29	3	31	0	54
2000	2377	15	56	61	34	4	36	0	59
2005	2791	17	56	63	38	5	41	0	65
COMMENTS:									

REGION-STATE: ASO-FL KEY WEST	LOCID: EYW AIRPORT: KEY WEST	FAA TOWER INTL	BASED AIRCRAFT: 50										
			GA	MIL									
AIRCRAFT OPERATIONS (000)													
YEAR	AIR CARR.	AIR TAXI	COMM.	TOTAL	AIR CARR.	MIL	GA	MIL	GA	MIL	TOTAL	TOTAL OPS.	INST. OPS. (000)
1983	40	0	60	100	0	0	26	0	17	0	46	18	20
1984	5	0	72	78	0	0	24	0	10	1	50	11	25
1985	0	0	85	85	0	0	25	0	10	1	56	11	30
1986	63	0	55	119	3	0	24	0	9	1	45	9	23
1987	95	0	71	165	4	0	30	0	19	1	50	20	23
FORECAST													
1989	116	0	80	196	4	0	35	0	27	1	52	27	22
1990	126	0	85	212	4	0	35	0	27	1	53	28	23
1991	128	0	91	219	4	0	35	0	27	1	53	28	24
1992	130	0	97	227	4	0	35	0	27	1	54	28	25
1993	132	0	103	236	4	0	35	0	28	1	55	28	25
1994	135	0	110	245	4	0	36	0	28	1	56	28	26
1995	137	0	117	254	5	0	36	0	28	1	56	29	27
2000	147	0	161	308	5	0	37	0	29	1	60	30	31
2005	158	0	204	362	5	0	38	0	30	1	63	31	34

COMMENTS:

REGION-STATE: ASO-FL LAKE LAND	LOCID: LAL AIRPORT: LAKE LAND MUNI	FAA TOWER NON ATA	BASED AIRCRAFT: 163										
			GA	MIL									
AIRCRAFT OPERATIONS (000)													
YEAR	AIR CARR.	AIR TAXI	COMM.	TOTAL	AIR CARR.	MIL	GA	MIL	GA	MIL	TOTAL	TOTAL OPS.	INST. OPS. (000)
1983	0	0	0	0	0	0	101	0	48	0	101	48	148
1984	0	0	0	0	0	0	109	0	43	0	109	43	153
1985	0	0	0	0	0	0	118	0	39	0	118	39	157
1986	0	0	0	0	0	0	88	0	62	0	88	62	150
1987	0	0	0	0	0	0	80	3	43	0	84	44	127
FORECAST													
1989	0	0	0	0	0	0	71	3	36	1	76	37	112
1990	0	0	0	0	0	0	73	3	37	1	77	38	116
1991	0	0	0	0	0	0	75	3	38	1	79	39	119
1992	0	0	0	0	0	0	77	3	40	1	81	41	122
1993	0	0	0	0	0	0	78	3	41	1	83	42	125
1994	0	0	0	0	0	0	80	3	42	1	85	43	128
1995	0	0	0	0	0	0	82	3	43	1	87	44	131
2000	0	0	0	0	0	0	91	3	49	1	96	50	146
2005	0	0	0	0	0	0	100	3	54	1	106	55	161

COMMENTS: RELIEVER FOR TPA.

REGION-STATE: ASO-FL LANTANA
 CITY: LANTANA

LOCID: LNA NONTOWERED
 AIRPORT: PALM BEACH COUNTY PARK

BASED AIRCRAFT: 260

YEAR ACTUAL	(-ENPLANEMENTS (000)-----)			AIR CARR.			TOTAL			AIRCRAFT OPERATIONS (000)			INST. OPS. (000)		
	AIR CARR.	AIR TAXI	COMM.	AIR CARR.	TAXI	COMM.	AIR CARR.	TAXI	COMM.	GA	MIL	TOTAL		GA	MIL
1983	274	0	2	276	8	5	30	0	33	55	0	55	55	0	55
1984	311	0	7	318	12	1	30	0	33	54	0	54	54	0	54
1985	277	0	1	279	9	3	30	0	35	54	0	54	54	0	54
1986	224	0	5	229	7	5	30	0	35	54	0	54	54	0	54
1987	231	6	10	247	10	6	30	0	35	54	0	54	54	0	54
FORECAST															
1989	262	6	12	280	12	8	37	0	43	62	0	62	62	0	62
1990	278	6	12	296	12	8	39	0	45	64	0	64	64	0	64
1991	292	6	13	312	12	9	41	0	47	66	0	66	66	0	66
1992	307	7	14	328	12	9	43	0	49	69	0	69	69	0	69
1993	322	7	15	344	12	9	45	0	52	71	0	71	71	0	71
1994	337	7	15	360	13	9	46	0	53	72	0	72	72	0	72
1995	352	7	16	375	13	9	47	0	54	73	0	73	73	0	73
2000	444	9	21	474	15	9	54	0	64	82	0	82	82	0	82
2005	537	11	26	574	17	10	64	0	77	93	0	93	93	0	93

COMMENTS: RELIEVER FOR PBI.

REGION-STATE: ASO-FL MELBOURNE
 CITY: MELBOURNE

LOCID: MLB FAA TOWER
 AIRPORT: MELBOURNE REGIONAL

BASED AIRCRAFT: 202

YEAR ACTUAL	(-ENPLANEMENTS (000)-----)			AIR CARR.			TOTAL			AIRCRAFT OPERATIONS (000)			INST. OPS. (000)		
	AIR CARR.	AIR TAXI	COMM.	AIR CARR.	TAXI	COMM.	AIR CARR.	TAXI	COMM.	GA	MIL	TOTAL		GA	MIL
1983	274	0	2	276	8	5	91	3	107	111	0	111	111	0	111
1984	311	0	7	318	12	1	90	3	105	99	0	99	99	0	99
1985	277	0	1	279	9	3	93	3	108	103	0	103	103	0	103
1986	224	0	5	229	7	5	96	2	112	106	0	106	106	0	106
1987	231	6	10	247	10	6	114	2	132	134	0	134	134	0	134
FORECAST															
1989	262	6	12	280	12	8	132	1	153	129	0	129	129	0	129
1990	278	6	12	296	12	8	137	1	159	135	0	135	135	0	135
1991	292	6	13	312	12	9	143	1	165	141	0	141	141	0	141
1992	307	7	14	328	12	9	149	1	171	147	0	147	147	0	147
1993	322	7	15	344	12	9	155	1	178	153	0	153	153	0	153
1994	337	7	15	360	13	9	161	1	184	159	0	159	159	0	159
1995	352	7	16	375	13	9	167	1	190	165	0	165	165	0	165
2000	444	9	21	474	15	9	200	1	225	186	0	186	186	0	186
2005	537	11	26	574	17	10	232	1	261	208	0	208	208	0	208

COMMENTS:

REGION-STATE: ASO-FL CITY: MIAMI		LOCID: TNT DECOMMISSIONED AIRPORT: DADE-COLLIER TRAINING AND TRANSITION BASED AIRCRAFT: 0														
(-ENPLANEMENTS (000)-----)		AIRCRAFT OPERATIONS (000)-----					AIRCRAFT OPERATIONS (000)-----									
YEAR	AIR CARR.	AIR TAXI	COMM.	TOTAL	AIR CARR.	AIR TAXI	COMM.	TOTAL	GA	MIL	TOTAL	GA	MIL	TOTAL	TOTAL OPS.	INST. OPS.
ACTUAL																(000)
1983					9			9							9	
1984					5			6						1	8	
1985					8		9	18						1	18	
1986					8			9							9	
1987					12			25							25	
FORECAST																
1989					13			27							27	
1990					13			28							28	
1991					13			29							29	
1992					13			30							30	
1993					13			31							31	
1994					13			31							31	
1995					13			32							32	
2000					14			37							37	
2005					15			41							41	
COMMENTS:																

REGION-STATE: ASO-FL CITY: MIAMI		LOCID: TMB AIRPORT: TAMiami										FAA TOWER				
(-ENPLANEMENTS (000)-----)		AIRCRAFT OPERATIONS (000)-----					AIRCRAFT OPERATIONS (000)-----					AIRCRAFT OPERATIONS (000)-----				
YEAR	AIR CARR.	AIR TAXI	COMM.	TOTAL	AIR CARR.	AIR TAXI	COMM.	TOTAL	GA	MIL	TOTAL	GA	MIL	TOTAL	TOTAL OPS.	INST. OPS.
ACTUAL																(000)
1983					0			0	108			197			305	9
1984					0			0	111			201			312	10
1985	0				0			0	110			190			301	11
1986					0			0	116			199			316	12
1987					0			0	117			179			297	16
FORECAST																
1989					129			129	178			178			307	18
1990					137			137	186			186			323	19
1991					145			145	193			193			338	19
1992					152			153	201			201			354	20
1993					160			161	208			208			369	21
1994					168			169	216			216			384	22
1995					176			176	223			223			400	22
2000					230			231	262			262			492	26
2005					285			285	300			300			585	30
COMMENTS: RELIEVER FOR MIA.																

REGION-STATE: ASO-FL CITY: MIAMI		LOCID: MIA AIRPORT: MIAMI INTL		FAA TOWER		BASED AIRCRAFT: 20								
(---ENPLANEMENTS (000)---)		(---ITINERANT---)		(---AIRCRAFT OPERATIONS (000)---)		(---LOCAL---)								
YEAR	AIR CARR.	AIR TAXI	COMM.	TOTAL	AIR CARR.	AT + COMM.	GA	MIL	TOTAL	GA	MIL	TOTAL	TOTAL OPS.	INST. OPS. (000)
ACTUAL														
1983	8963	1	189	9153	226	53	61	2	341				341	624
1984	8748	8	281	9037	223	62	69	1	355				355	633
1985	10690	19	188	10897	205	60	64	1	329				329	608
1986	10301	1	136	10438	240	51	53	1	345				345	654
1987	11294	120	187	11601	250	48	65	1	364				364	699
FORECAST														
1989	12148	129	195	12472	262	56	47	2	367				367	707
1990	12699	134	199	13032	270	55	49	2	375				375	719
1991	13265	138	203	13606	278	54	50	2	384				384	731
1992	13830	144	206	14180	286	54	52	2	393				393	743
1993	14397	149	210	14756	294	53	53	2	401				401	755
1994	14962	155	213	15331	301	52	55	2	410				410	767
1995	15528	162	217	15906	309	51	56	2	418				418	779
2000	17863	196	233	18293	354	54	66	2	475				475	845
2005	20199	231	250	20679	399	56	75	2	532				532	910

COMMENTS: NEW HELIPAD WILL SERVE AS DOWNTOWN LINK. PLANNERS ARE CONSIDERING THE NEED FOR A NEW COMMERCIAL AIRPORT FOR THE MIAMI AREA.

REGION-STATE: ASO-FL CITY: MIAMI		LOCID: OPF AIRPORT: OPA LOCKA		FAA TOWER		BASED AIRCRAFT: 360								
(---ENPLANEMENTS (000)---)		(---ITINERANT---)		(---AIRCRAFT OPERATIONS (000)---)		(---LOCAL---)								
YEAR	AIR CARR.	AIR TAXI	COMM.	TOTAL	AIR CARR.	AT + COMM.	GA	MIL	TOTAL	GA	MIL	TOTAL	TOTAL OPS.	INST. OPS. (000)
ACTUAL														
1983	0	1	1	1	0	2	116	6	124	112	3	115	239	16
1984	0	1	1	1	0	1	90	7	98	65	3	69	166	13
1985	0	1	1	1	0	1	92	7	100	70	5	74	175	15
1986	0	0	0	0	0	1	90	7	98	76	4	80	178	22
1987	0	0	0	0	0	2	99	9	110	87	3	89	199	25
FORECAST														
1989						5	106	8	119	86	2	88	207	28
1990						5	113	8	126	88	2	90	217	29
1991						5	121	8	134	90	2	92	226	30
1992						5	128	8	142	92	2	94	236	31
1993						5	136	8	149	94	2	97	246	31
1994						5	143	8	157	97	2	99	256	32
1995						6	150	8	164	99	2	101	265	33
2000						6	188	8	202	109	2	111	314	36
2005						7	225	8	240	120	2	122	363	39

COMMENTS: RELIEVER FOR MIA.

YEAR	REGION-STATE: ASO-FL CITY: NAPLES			LOCID: APF PRIVATE AIRPORT: NAPLES MUNI			BASED AIRCRAFT: 207		
	AIR CARR.	AIR TAXI	COMM.	AIR CARR.	AIR TAXI	COMM.	AIR CARR.	AIR TAXI	COMM.
1983	0	0	59	57	74	16	23	0	23
1984	0	0	70	59	76	17	23	0	23
1985	1	33	34	69	93	23	29	0	29
1986	0	1	60	69	88	18	29	0	29
1987	33	21	92	72	97	24	29	0	29
FORECAST									
1988	23	23	68	31	53	21	13	0	13
1989	24	24	72	32	55	23	14	0	14
1990	25	25	77	34	58	24	14	0	14
1991	26	26	82	35	60	25	15	0	15
1992	27	27	86	36	63	26	15	0	15
1993	28	28	91	37	65	27	15	0	15
1994	29	29	96	38	67	29	16	0	16
1995									
2000	35	35	121	44	80	36	18	0	18
2005	41	41	146	50	92	42	20	0	20

COMMENTS: TOTAL OPERATIONS IN 1988 BASED ON ACTIVITY SURVEY.

YEAR	REGION-STATE: ASO-FL CITY: NEW SMYRNA BEACH			LOCID: 34J NONTOWERED AIRPORT: NEW SMYRNA BEACH MUNI			BASED AIRCRAFT: 138		
	AIR CARR.	AIR TAXI	COMM.	AIR CARR.	AIR TAXI	COMM.	AIR CARR.	AIR TAXI	COMM.
1983	0	0	0	30	30	0	51	0	51
1984	0	0	0	30	30	0	51	0	51
1985	0	0	0	64	64	0	106	0	106
1986	0	0	0	30	30	0	51	0	51
1987	0	0	0	31	31	0	55	0	55
FORECAST									
1989	32	32	0	32	32	0	63	0	63
1990	33	33	0	33	33	0	66	0	66
1991	34	34	0	35	35	0	68	0	68
1992	35	35	0	36	36	0	71	0	71
1993	36	36	0	37	37	0	74	0	74
1994	37	37	0	38	38	0	77	0	77
1995	39	39	0	39	39	0	80	0	80
2000	44	44	0	44	44	0	94	0	94
2005	50	50	0	50	50	0	108	0	108

COMMENTS:

REGION-STATE: ASO-FL Ocala
 CITY: Ocala
 LOCID: OCF
 AIRPORT: Ocala MUNI / JIM TAYLOR FIELD/
 NONTOWERED
 BASED AIRCRAFT: 113

YEAR ACTUAL	ENPLANEMENTS (000)			AIR CARR.	AIR TAXI	COMM.	TOTAL	AIR CARR.	AT + COMM.	AIRCRAFT OPERATIONS (000)			TOTAL OPS.	INST. OPS. (000)
	AIR CARR.	TAXI	COMM.							GA	MIL	TOTAL		
1983	0	0	2	2	0	4	27	0	0	0	6	0	6	34
1984	0	0	2	2	0	4	29	0	0	0	6	0	6	35
1985	0	0	4	4	0	4	23	0	0	0	10	0	10	33
1986	0	0	1	1	0	5	27	0	0	0	7	0	7	39
1987	4	4	1	5	4	4	29	0	0	0	6	0	6	35
FORECAST														
1989	4	4	1	5	4	4	29	0	0	0	8	0	8	41
1990	5	5	1	6	5	5	31	0	0	0	9	0	9	44
1991	5	5	1	6	5	5	32	0	0	0	9	0	9	47
1992	5	5	1	6	5	5	34	0	0	0	10	0	10	49
1993	5	5	1	6	6	6	36	0	0	0	10	0	10	52
1994	5	5	1	6	6	6	38	0	0	0	11	0	11	54
1995	5	5	1	7	6	6	39	0	0	0	11	0	11	57
2000	6	6	1	8	7	7	43	0	0	0	12	0	12	62
2005	7	7	2	9	9	9	46	0	0	0	13	0	13	68

COMMENTS:

REGION-STATE: ASO-FL Orlando
 CITY: Orlando
 LOCID: ORL
 AIRPORT: Orlando Executive
 NONTOWERED
 BASED AIRCRAFT: 495

YEAR ACTUAL	ENPLANEMENTS (000)			AIR CARR.	AIR TAXI	COMM.	TOTAL	AIR CARR.	AT + COMM.	AIRCRAFT OPERATIONS (000)			TOTAL OPS.	INST. OPS. (000)
	AIR CARR.	TAXI	COMM.							GA	MIL	TOTAL		
1983	1	1	1	1	1	4	125	1	1	1	26	0	26	40
1984	1	1	1	1	1	7	115	1	1	1	31	0	31	41
1985	0	0	1	1	8	8	127	1	1	1	39	0	39	44
1986	1	1	4	6	9	9	131	1	1	1	37	0	37	42
1987	1	1	0	1	7	7	127	2	2	2	36	0	36	42
FORECAST														
1989	0	0	0	0	10	10	142	2	2	2	43	0	43	45
1990	0	0	0	0	11	11	146	2	2	2	44	0	44	47
1991	0	0	0	0	11	11	149	2	2	2	45	0	45	49
1992	0	0	0	0	12	12	162	2	2	2	46	0	46	51
1993	0	0	0	0	12	12	156	2	2	2	47	0	47	52
1994	0	0	0	0	12	12	160	2	2	2	48	0	48	54
1995	0	0	0	0	13	13	163	2	2	2	49	0	49	56
2000	1	1	1	1	15	15	182	2	2	2	55	0	55	65
2005	1	1	1	1	17	17	200	2	2	2	60	0	60	74

COMMENTS: RELIEVER FOR MCO, NO SCHED SVC.

REGION-STATE: ASO-FL CITY: ORLANDO		LOCID: MCO AIRPORT: ORLANDO INTERNATIONAL		FAA TOWER INTERNATIONAL		BASED AIRCRAFT: 13								
(---ENPLANEMENTS (000)---)		ITINERANT		AIRCRAFT OPERATIONS (000)		LOCAL								
YEAR	AIR CARR.	AIR TAXI	COMM.	TOTAL	AIR CARR.	AT + COMM.	GA	MIL	TOTAL	GA	MIL	TOTAL	TOTAL OPS.	INST. OPS. (000)
1983	3741	0	27	3767	115	22	19	2	159	0	1	1	160	325
1984	4232	0	29	4261	125	27	26	2	180	0	0	1	180	347
1985	4865	0	53	4918	128	38	26	3	196	0	0	1	197	364
1986	5878	0	38	5917	158	27	29	3	217	0	0	0	218	388
1987	7179	37	56	7272	193	21	35	3	250	1	0	1	252	426
FORECAST														
1989	8347	42	58	8447	205	61	40	4	310	0	0	0	310	512
1990	9090	44	60	9194	222	61	43	4	330	0	0	0	330	531
1991	9812	47	65	9923	239	61	45	4	349	0	0	0	350	550
1992	10533	50	70	10652	256	61	48	4	369	0	0	0	369	569
1993	11254	53	75	11382	273	62	50	4	389	0	0	0	389	589
1994	11972	55	80	12108	290	62	52	4	409	0	0	0	409	608
1995	12690	58	86	12834	307	62	55	4	428	0	0	0	429	627
2000	14712	77	114	14903	392	64	68	4	527	0	0	0	527	723
2005	16735	95	142	16972	477	65	80	4	626	0	0	0	626	818

COMMENTS: THIRD PARALLEL RUNWAY UNDER CONSTRUCTION; FOURTH RUNWAY UNDER CONSIDERATION FOR CONSTRUCTION IN THE 1991-1992 TIME FRAME.

REGION-STATE: ASO-FL CITY: ORMOND BEACH		LOCID: OMN AIRPORT: MUNICIPAL AIRPORT, ORMOND BEACH		NONTOWERED		BASED AIRCRAFT: 65								
(---ENPLANEMENTS (000)---)		ITINERANT		AIRCRAFT OPERATIONS (000)		LOCAL								
YEAR	AIR CARR.	AIR TAXI	COMM.	TOTAL	AIR CARR.	AT + COMM.	GA	MIL	TOTAL	GA	MIL	TOTAL	TOTAL OPS.	INST. OPS. (000)
1983	0	0	0	0	0	0	55	0	55	100	0	100	154	154
1984	0	0	0	0	0	0	56	0	56	100	0	100	156	156
1985	0	0	0	0	0	0	57	0	58	122	0	122	180	180
1986	0	0	0	0	0	0	48	0	48	122	0	122	170	170
1987	0	0	0	0	0	0	48	0	48	122	0	122	170	170
FORECAST														
1989	0	0	0	0	0	0	49	0	49	129	0	129	178	178
1990	0	0	0	0	0	0	50	0	50	133	0	133	182	182
1991	0	0	0	0	0	0	51	0	51	135	0	135	186	186
1992	0	0	0	0	0	0	52	0	53	137	0	137	190	190
1993	0	0	0	0	0	0	54	0	54	140	0	140	193	193
1994	0	0	0	0	0	0	55	0	55	142	0	142	197	197
1995	0	0	0	0	0	0	56	0	56	144	0	144	201	201
2000	0	0	0	0	0	0	64	0	64	157	0	157	220	220
2005	0	0	0	0	0	0	71	0	72	169	0	169	240	240

COMMENTS:

REGION-STATE: ASO-FL PANAMA CITY		LOCID: PFN FAA TOWER				AIRPORT: PANAMA CITY-BAY COUNTY				BASED AIRCRAFT: 130			
YEAR		AIRCARR. (000)		TOTAL		AIR CARR.		AT + COMM.		GA MIL TOTAL		INST. OPS. (000)	
ACTUAL		AIR CARR.	AIR TAXI	COMM.	TOTAL	AIR CARR.	GA	MIL	TOTAL	GA	MIL	TOTAL	INST. OPS. (000)
1983	72	0	7	79	4	7	41	2	53	52	5	57	26
1984	60	0	21	82	3	14	45	2	65	60	5	65	34
1985	37	0	60	98	3	25	45	2	74	54	6	59	45
1986	23	0	71	94	1	21	52	2	77	62	4	66	42
1987	34	1	73	108	1	18	53	2	74	61	3	65	40
FORECAST													
1989	37	1	82	120	1	16	54	2	73	61	3	64	38
1990	38	1	88	126	2	16	54	2	75	62	3	65	39
1991	39	1	93	133	2	17	55	2	76	62	3	65	40
1992	41	1	98	140	2	17	56	2	77	63	3	66	40
1993	42	1	104	147	2	18	56	2	78	64	3	67	41
1994	44	1	110	155	2	19	57	2	79	64	3	67	42
1995	45	1	116	162	2	19	57	2	81	65	3	68	43
2000	54	1	149	205	2	20	58	2	83	66	3	69	46
2005	63	1	183	247	2	22	59	2	86	67	3	70	50

COMMENTS:

REGION-STATE: ASO-FL PENSACOLA		LOCID: PNS FAA TOWER				AIRPORT: PENSACOLA REGIONAL				BASED AIRCRAFT: 110			
YEAR		AIRCARR. (000)		TOTAL		AIR CARR.		AT + COMM.		GA MIL TOTAL		INST. OPS. (000)	
ACTUAL		AIR CARR.	AIR TAXI	COMM.	TOTAL	AIR CARR.	GA	MIL	TOTAL	GA	MIL	TOTAL	INST. OPS. (000)
1983	237	0	17	255	11	6	37	3	57	34	16	50	326
1984	217	0	21	238	15	12	41	2	70	40	18	57	347
1985	261	1	18	280	14	13	44	11	82	40	21	60	364
1986	332	0	17	350	15	11	43	19	89	35	25	60	370
1987	381	2	24	407	15	9	43	22	89	26	29	55	404
FORECAST													
1989	412	2	27	441	15	10	44	19	89	31	24	55	406
1990	428	2	29	459	16	11	45	19	91	31	24	55	409
1991	445	2	31	478	16	11	46	19	93	32	24	56	413
1992	462	2	33	497	16	12	48	19	95	32	24	56	416
1993	480	3	35	517	17	13	49	19	97	32	24	56	420
1994	499	3	36	538	17	13	50	19	99	33	24	57	423
1995	519	3	38	560	18	14	51	19	102	33	24	57	426
2000	628	3	49	681	19	18	57	19	112	37	24	61	443
2005	738	4	60	802	20	21	62	19	122	41	24	65	460

COMMENTS:

REGION-STATE: ASO-FL. CITY: POMPANO BEACH		LOCID: PMP AIRPORT: POMPANO BEACH AIRPARK		FAA TOWER		BASED AIRCRAFT: 240				
(---ENPLANEMENTS (000)---)		(---ITINERANT---)		(---LOCAL---)		(---INST. OPS. (000)---)				
YEAR	AIR CARR.	AIR TAXI	COMM.	TOTAL	AIR CARR.	AT + COMM.	GA	MIL	TOTAL	TOTAL OPS.
ACTUAL										
1983	0	0	0	0	45	0	63	0	63	108
1984	0	0	0	0	41	0	64	0	64	106
1985	0	0	0	0	44	0	69	0	69	113
1986	2	2	0	2	50	0	117	0	117	167
1987	2	2	0	2	58	0	134	0	134	192
FORECAST										
1989	2	2	4	2	56	1	122	0	122	183
1990	2	2	4	2	60	1	124	0	124	189
1991	2	2	4	2	64	1	125	0	126	195
1992	2	2	4	2	69	1	127	0	127	201
1993	2	2	4	2	73	1	129	0	129	207
1994	2	2	4	2	77	1	130	0	130	213
1995	2	2	4	2	82	1	132	0	132	219
2000	2	2	5	2	103	1	141	0	141	250
2005	3	3	5	3	125	1	150	0	150	281

COMMENTS:

REGION-STATE: ASO-FL. CITY: PUNTA GORDA		LOCID: PGD AIRPORT: CHARLOTTE COUNTY		NONTOWERED		BASED AIRCRAFT: 145				
(---ENPLANEMENTS (000)---)		(---ITINERANT---)		(---LOCAL---)		(---INST. OPS. (000)---)				
YEAR	AIR CARR.	AIR TAXI	COMM.	TOTAL	AIR CARR.	AT + COMM.	GA	MIL	TOTAL	TOTAL OPS.
ACTUAL										
1983	0	0	7	7	17	0	17	0	17	44
1984	0	0	7	7	17	0	17	0	17	44
1985	0	0	3	3	23	0	53	0	53	71
1986	0	0	0	0	17	0	47	0	47	65
1987	0	0	0	0	17	0	26	0	26	88
FORECAST										
1989	0	0	0	0	19	0	66	0	66	93
1990	0	0	0	0	19	0	68	0	68	96
1991	0	0	0	0	20	0	70	0	70	99
1992	0	0	0	0	22	0	73	0	73	102
1993	0	0	0	0	23	0	76	0	76	106
1994	0	0	0	0	24	0	79	0	79	109
1995	0	0	0	0	26	0	82	0	82	113
2000	0	0	34	0	65	0	100	0	100	134
2005	0	0	43	0	74	0	117	0	117	155

COMMENTS:

REGION-STATE: ASO-FL CITY: SANFORD		LOCID: SFB AIRPORT: SANFORD		PRIVATE		BASED AIRCRAFT: 260				
(-ENPLANEMENTS (000)-)		(-ITINERANT-)		(-AIRCRAFT OPERATIONS (000)-)		(-LOCAL-)		INST. OPS. (000)		
YEAR	AIR CARR.	AIR TAXI	COMM.	TOTAL	AIR CARR.	AT + COMM.	GA	MIL	TOTAL	TOTAL OPS.
ACTUAL										
1983	718	0	0	0	0	0	30	0	31	89
1984	648	0	0	0	0	0	41	0	42	112
1985	643	0	0	0	1	1	45	2	48	113
1986	614	0	0	0	1	1	45	2	48	113
1987	735	19	0	0			53	2	55	119
FORECAST										
1989	794	21	30	845			52	2	54	120
1990	826	21	32	879			54	2	56	121
1991	859	22	33	914			54	2	56	125
1992	893	23	35	951			56	2	58	130
1993	929	24	37	990			58	2	60	134
1994	966	25	39	1029			59	2	61	139
1995	1005	26	40	1071			61	2	63	143
2000	1225	37	57	1308			71	2	73	162
2005	1444	38	63	1545			81	2	83	180

COMMENTS: RELIEVER FOR MCO.

REGION-STATE: ASO-FL CITY: SARASOTA/BRADENTON/		LOCID: SRQ AIRPORT: SARASOTA-BRADENTON		FAA TOWER		BASED AIRCRAFT: 209				
(-ENPLANEMENTS (000)-)		(-ITINERANT-)		(-AIRCRAFT OPERATIONS (000)-)		(-LOCAL-)		INST. OPS. (000)		
YEAR	AIR CARR.	AIR TAXI	COMM.	TOTAL	AIR CARR.	AT + COMM.	GA	MIL	TOTAL	TOTAL OPS.
ACTUAL										
1983	718	0	40	758	26	19	81	0	127	163
1984	648	0	45	692	19	23	73	0	115	153
1985	643	0	35	678	20	21	79	1	120	160
1986	614	0	31	645	21	16	81	1	118	161
1987	735	19	27	781	24	14	90	1	130	183
FORECAST										
1989	794	21	30	845	26	16	86	2	130	173
1990	826	21	32	879	27	17	88	2	133	177
1991	859	22	33	914	27	17	90	2	136	181
1992	893	23	35	951	27	18	91	2	139	186
1993	929	24	37	990	28	19	93	2	142	190
1994	966	25	39	1029	28	20	95	2	145	194
1995	1005	26	40	1071	28	21	96	2	147	199
2000	1225	37	57	1308	30	25	103	2	160	216
2005	1444	38	63	1545	32	29	110	2	173	233

COMMENTS: SHORT PARALLEL RUNWAY 14/32 UNDER CONSIDERATION. NO INCREASE IN IFR CAPACITY.

REGION-STATE: ASO-FL LOCID: SPG FAA TOWER
 CITY: ST PETERSBURG AIRPORT: ALBERT WHITTED BASED AIRCRAFT: 243

(---ENPLANEMENTS (000)---) (---ITINERANT---AIRCRAFT OPERATIONS (000)---LOCAL---) INST. OPS. (000)

YEAR	AIR CARR.	AIR TAXI	COMM.	TOTAL	AIR CARR.	AT + COMM.	GA	MIL	TOTAL	GA	MIL	TOTAL	TOTAL OPS.	INST. OPS. (000)
ACTUAL														
1983				1		1	24	0	25	31	0	31	56	1
1984	1	0	0	0	0	0	43	0	44	54	0	54	98	3
1985	0	0	0	0	2	2	43	0	45	53	0	53	98	3
1986	0	0	0	0	6	6	39	0	45	52	1	52	97	4
1987														
FORECAST														
1989					7	7	44	0	51	53	1	54	105	4
1990					7	7	47	0	54	56	1	57	111	4
1991					7	7	50	0	57	59	1	59	117	4
1992					7	7	53	0	60	62	1	62	123	5
1993					7	7	56	0	63	65	1	65	129	5
1994					7	7	59	0	67	68	1	68	135	5
1995					8	8	62	0	70	71	1	71	141	5
2000					8	8	78	0	85	85	1	86	171	5
2005					8	8	93	0	101	100	1	101	202	6

COMMENTS: RELIEVER FOR TPA.

REGION-STATE: ASO-FL LOCID: PIE FAA TOWER
 CITY: ST PETERSBURG/CLEARWAT AIRPORT: ST PETERSBURG-CLEARWATER INTL BASED AIRCRAFT: 281

(---ENPLANEMENTS (000)---) (---ITINERANT---AIRCRAFT OPERATIONS (000)---LOCAL---) INST. OPS. (000)

YEAR	AIR CARR.	AIR TAXI	COMM.	TOTAL	AIR CARR.	AT + COMM.	GA	MIL	TOTAL	GA	MIL	TOTAL	TOTAL OPS.	INST. OPS. (000)
ACTUAL														
1983	96	1	0	96	3	1	75	4	84	88	6	94	178	28
1984	340	1	34	375	12	2	73	4	91	81	5	86	177	39
1985	333	0	0	333	7	2	71	5	84	68	8	74	158	34
1986	243	0	0	243	6	2	66	5	79	78	8	85	164	33
1987	159	0	11	170	6	7	64	5	83	84	9	93	176	38
FORECAST														
1989	206	0	12	218	4	1	65	5	75	87	7	94	170	30
1990	229	0	12	242	5	1	67	5	78	90	7	97	175	32
1991	244	0	14	258	5	1	69	5	81	93	7	100	180	34
1992	259	0	14	272	5	2	71	5	83	95	7	102	186	36
1993	273	0	15	289	6	2	74	5	86	98	7	105	191	38
1994	288	0	15	303	6	2	76	5	89	101	7	108	196	40
1995	303	0	16	319	6	2	78	5	91	103	7	110	202	42
2000	389	0	20	409	8	2	89	5	105	117	7	124	228	52
2005	475	0	23	499	10	3	100	5	118	130	7	137	255	61

COMMENTS:

REGION-STATE: ASO-FL TALLAHASSEE		LOCID: TLH FAA TOWER		BASED AIRCRAFT: 131										
CITY: TALLAHASSEE		AIRPORT: TALLAHASSEE MUNI												
(-ENPLANEMENTS (000)-)		(-AIRCRAFT OPERATIONS (000)-)		(-LOCAL-)										
YEAR	AIR CARR.	AIR TAXI	COMM.	TOTAL	AIR CARR.	AT + COMM.	GA	MIL	TOTAL	GA	MIL	TOTAL	TOTAL OPS.	INST. OPS. (000)
ACTUAL	238	0	48	287	22	19	43	6	89	16	5	22	110	127
1983	232	1	49	282	30	15	44	5	94	15	3	18	112	134
1984	228	0	47	276	17	17	47	5	86	17	4	20	107	130
1985	313	0	44	357	20	15	48	5	88	20	4	24	112	129
1986	362	11	49	422	18	18	52	5	92	23	2	26	118	137
FORECAST	402	12	55	468	19	24	56	4	103	31	2	33	135	135
1989	423	12	58	493	19	25	57	4	105	33	2	35	141	140
1990	446	12	60	519	19	26	58	4	108	35	2	37	145	144
1991	495	13	64	546	20	28	59	4	111	37	2	39	150	149
1992	522	13	67	575	20	29	60	4	113	39	2	42	155	154
1993	550	14	70	606	20	30	61	4	116	41	2	44	160	159
1994	714	18	94	825	21	32	62	4	119	43	2	46	165	164
1995	878	21	114	1013	22	38	69	4	134	54	2	57	190	188
2000	878	21	114	1013	23	45	76	4	148	65	2	67	216	211
2005	COMMENTS:													

REGION-STATE: ASO-FL TAMPA		LOCID: TPA FAA TOWER		BASED AIRCRAFT: 116										
CITY: TAMPA		AIRPORT: TAMPA INTL												
(-ENPLANEMENTS (000)-)		(-AIRCRAFT OPERATIONS (000)-)		(-LOCAL-)										
YEAR	AIR CARR.	AIR TAXI	COMM.	TOTAL	AIR CARR.	AT + COMM.	GA	MIL	TOTAL	GA	MIL	TOTAL	TOTAL OPS.	INST. OPS. (000)
ACTUAL	3697	1	141	3838	134	57	79	0	270	1	0	2	272	444
1983	3681	1	173	3856	129	83	81	0	293	1	0	2	295	494
1984	4214	1	144	4359	122	68	76	0	266	1	0	2	268	479
1985	4656	3	71	4730	138	49	71	0	259	2	0	2	261	492
1986	4673	16	36	4725	144	28	74	1	247	0	0	0	247	523
FORECAST	4881	17	39	4937	143	39	69	2	253	0	0	0	253	540
1989	5207	18	40	5265	150	39	70	2	262	0	0	0	262	552
1990	5533	18	41	5592	157	40	71	2	270	0	0	0	270	563
1991	5858	19	43	5920	164	41	71	2	278	0	0	0	278	574
1992	6184	20	44	6247	171	42	72	2	287	0	0	0	287	585
1993	6510	20	45	6575	178	42	73	2	295	0	0	0	295	596
1994	6835	21	47	6903	185	43	73	2	304	0	0	0	304	607
1995	8547	26	60	8632	210	46	77	2	335	0	0	0	335	662
2000	10259	30	73	10361	234	50	80	2	366	0	0	0	366	718
2005	COMMENTS: TPA MASTER PLAN UPDATE (DRAFT 8/87). NEW PARALLEL RUNWAY PLANNED; NO INCREASE IN IFR CAPACITY.													

REGION-STATE: ASO-FL TAMPA
 CITY: TAMPA
 LOCID: TPF
 AIRPORT: PETER O KNIGHT
 NONTOWERED
 BASED AIRCRAFT: 154

(---ENPLANEMENTS (000)---)
 (---ITINERANT---) (---LOCAL---)
 (---AIRCRAFT OPERATIONS (000)---)
 (---INST. OPS. (000)---)

YEAR	AIR CARR.	AIR TAXI	COMM.	TOTAL	AIR CARR.	GA	MIL	TOTAL	AIR CARR.	GA	MIL	TOTAL	INST. OPS. (000)
ACTUAL													
1983	95		9	104	5	10	45	62	0	0	45	45	107
1984	85		23	108	5	10	45	62	0	0	45	45	107
1985	70	0	56	126	4	10	45	62	0	0	45	45	107
1986	60	0	75	135	4	10	45	62	0	0	45	45	107
1987	85		75	160	4	10	90	107	0	0	90	90	107
FORECAST													
1989	88		85	173	5	11	90	108	0	0	90	90	108
1990	91		90	181	5	11	90	108	0	0	90	90	109
1991	93		95	188	5	11	90	109	0	0	90	90	109
1992	96		100	196	5	11	90	110	0	0	90	90	110
1993	98		104	202	5	12	90	110	0	0	90	90	111
1994	101		104	205	5	12	90	111	0	0	90	90	111
1995	104		104	208	5	12	90	112	0	0	90	90	112
2000	119		104	223	6	14	90	116	0	0	90	90	116
2005	134		104	238	7	16	90	120	0	0	90	90	120

COMMENTS: RELIEVER FOR TPA.

REGION-STATE: ASO-FL VALPARAISO
 CITY: VALPARAISO
 LOCID: VPS
 AIRPORT: EGLIN AFB
 MILITARY
 BASED AIRCRAFT: 14

(---ENPLANEMENTS (000)---)
 (---ITINERANT---) (---LOCAL---)
 (---AIRCRAFT OPERATIONS (000)---)
 (---INST. OPS. (000)---)

YEAR	AIR CARR.	AIR TAXI	COMM.	TOTAL	AIR CARR.	GA	MIL	TOTAL	AIR CARR.	GA	MIL	TOTAL	INST. OPS. (000)
ACTUAL													
1983	95		9	104	5	10	45	62	0	0	45	45	107
1984	85		23	108	5	10	45	62	0	0	45	45	107
1985	70	0	56	126	4	10	45	62	0	0	45	45	107
1986	60	0	75	135	4	10	45	62	0	0	45	45	107
1987	85		75	160	4	10	90	107	0	0	90	90	107
FORECAST													
1989	88		85	173	5	11	90	108	0	0	90	90	108
1990	91		90	181	5	11	90	108	0	0	90	90	109
1991	93		95	188	5	11	90	109	0	0	90	90	109
1992	96		100	196	5	11	90	110	0	0	90	90	110
1993	98		104	202	5	12	90	110	0	0	90	90	111
1994	101		104	205	5	12	90	111	0	0	90	90	111
1995	104		104	208	5	12	90	112	0	0	90	90	112
2000	119		104	223	6	14	90	116	0	0	90	90	116
2005	134		104	238	7	16	90	120	0	0	90	90	120

COMMENTS: JOINT USE--NPIAS, 11/87.

REGION-STATE: ASO-FL VENICE		LOCID: VNC NONTOWERED AIRPORT: VENICE MUNI		BASED AIRCRAFT: 173									
(<---ENPLANEMENTS (000)--->)		(<---ITINERANT--->)		(<---LOCAL--->)									
YEAR	AIR CARR.	AIR TAXI	COMM.	TOTAL	AIR CARR.	AIR TAXI	COMM.	TOTAL	GA	MIL	TOTAL	TOTAL OPS.	INST. OPS. (000)
ACTUAL													
1983	0	0	0	0	0	58	0	59	64	0	64	123	123
1984	0	0	0	0	0	58	0	59	64	0	64	123	123
1985	0	0	0	0	0	60	0	61	70	0	70	131	131
1986	0	0	0	0	0	60	0	61	70	0	70	131	131
1987	0	0	0	0	0	60	0	61	70	0	70	131	131
FORECAST													
1989	0	0	0	0	0	63	0	64	74	0	74	138	138
1990	0	0	0	0	0	65	0	65	76	0	76	141	141
1991	0	0	0	0	0	66	0	67	77	0	77	144	144
1992	0	0	0	0	1	68	0	69	79	0	79	148	148
1993	0	0	0	0	1	70	0	71	80	0	80	151	151
1994	0	0	0	0	1	73	0	73	82	0	82	155	155
1995	0	0	0	0	1	75	0	75	84	0	84	159	159
2000	0	0	0	0	1	87	0	88	92	0	92	180	180
2005	0	0	0	0	1	99	0	100	101	0	101	201	201
COMMENTS:													

REGION-STATE: ASO-FL VERO BEACH		LOCID: VRB FAA TOWER AIRPORT: VERO BEACH MUNI		BASED AIRCRAFT: 160									
(<---ENPLANEMENTS (000)--->)		(<---ITINERANT--->)		(<---LOCAL--->)									
YEAR	AIR CARR.	AIR TAXI	COMM.	TOTAL	AIR CARR.	AIR TAXI	COMM.	TOTAL	GA	MIL	TOTAL	TOTAL OPS.	INST. OPS. (000)
ACTUAL													
1983	0	0	7	8	0	81	0	84	72	0	72	156	16
1984	0	0	8	8	0	68	0	72	62	0	62	133	15
1985	0	0	8	8	0	70	0	75	65	0	65	140	16
1986	0	0	9	9	0	78	0	82	79	0	79	161	16
1987	0	1	9	10	0	99	0	102	93	0	93	196	21
FORECAST													
1989	1	11	11	11	3	136	0	139	101	0	101	240	27
1990	1	11	11	12	3	138	0	142	102	0	102	244	28
1991	1	12	12	13	3	141	0	144	103	0	103	247	28
1992	1	13	13	13	4	143	0	147	104	0	104	250	29
1993	1	13	13	14	4	146	0	149	104	0	104	254	29
1994	1	14	14	15	4	148	0	152	105	0	105	257	29
1995	1	15	15	15	4	151	0	154	106	0	106	261	30
2000	1	18	18	19	4	165	0	170	117	0	117	286	32
2005	1	22	22	23	4	180	0	185	127	0	127	312	34
COMMENTS:													

REGION-STATE: ASO-FL CITY: WEST PALM BEACH		LOCID: PBI AIRPORT: PALM BEACH INTERNATIONAL		FAA TOWER PALM BEACH INTERNATIONAL		BASED AIRCRAFT: 445								
(---ENPLANEMENTS (000)---)														
YEAR	AIR CARR.	AIR TAXI	COMM.	TOTAL	AIR CARR.	AT + COMM.	GA	MIL	TOTAL	GA	MIL	TOTAL	TOTAL OPS.	INST. OPS. (000)
ACTUAL	1758	2	33	1793	51	25	131	1	208	18	0	19	226	286
1983	1843	1	55	1899	60	37	128	1	225	17	0	17	242	306
1984	1810	1	65	1876	49	35	131	1	215	14	0	14	228	292
1985	1926	2	65	1994	50	29	125	1	205	20	0	20	225	288
1986	2185	12	46	2243	56	22	127	2	207	23	0	23	230	298
1987	2492	13	50	2555	59	26	124	2	211	20	0	21	232	315
FORECAST	2652	14	51	2716	61	25	126	2	215	19	0	19	234	319
1989	2811	14	52	2877	63	25	128	2	218	18	0	18	236	324
1990	2971	15	53	3039	65	24	131	2	222	16	0	17	238	328
1991	3130	15	55	3200	67	23	133	2	225	15	0	15	240	332
1992	3289	16	56	3361	69	22	135	2	229	14	0	14	243	337
1993	3447	16	60	3523	69	33	134	2	238	12	0	12	250	350
1994	4248	20	78	4346	73	23	131	2	229	6	0	6	235	354
2000	5110	23	92	5225	82	25	130	2	239	4	0	4	243	367
2005	COMMENTS: UPDATED AMP STUDY (1988). DIVERSION OF GA TO COUNTY AIRPORT ANTICIPATED.													

REGION-STATE: ASO-GA CITY: ALBANY		LOCID: ABY AIRPORT: ALBANY-DOUGHERTY COUNTY		FAA TOWER ALBANY-DOUGHERTY COUNTY		BASED AIRCRAFT: 82								
(---ENPLANEMENTS (000)---)														
YEAR	AIR CARR.	AIR TAXI	COMM.	TOTAL	AIR CARR.	AT + COMM.	GA	MIL	TOTAL	GA	MIL	TOTAL	TOTAL OPS.	INST. OPS. (000)
ACTUAL	46	0	10	56	3	4	34	7	49	27	3	30	79	26
1983	38	0	17	55	3	6	30	6	44	17	4	21	65	27
1984	1	0	49	50	0	9	30	5	44	15	5	20	64	28
1985	0	0	49	49	0	10	31	5	46	13	6	20	66	30
1986	0	0	48	48	0	11	33	4	47	20	4	24	71	30
1987	54	0	54	54	0	10	31	3	45	15	2	17	62	25
FORECAST	57	0	57	58	0	11	33	3	47	18	2	20	67	26
1989	61	0	61	61	0	11	35	3	49	21	2	23	72	27
1990	65	0	65	65	0	12	35	3	52	24	2	26	77	28
1991	68	0	68	68	0	12	38	3	54	27	2	29	83	30
1992	72	0	72	72	0	13	40	3	56	29	2	31	88	31
1993	76	0	76	76	0	14	42	3	59	32	2	34	93	32
1994	98	0	98	98	0	16	51	3	70	46	2	48	118	38
2000	120	0	120	120	1	18	60	3	82	60	2	62	144	43
2005	COMMENTS:													

REGION-STATE: ASO-GA LOCID: AHN CLOSED TEMPORARILY BASED AIRCRAFT: 66
CITY: ATHENS AIRPORT: ATHENS MUNI

(---ENPLANEMENTS (000)---) (---ITINERANT---AIRCRAFT OPERATIONS (000)---LOCAL---) INST. OPS. (000)

YEAR	AIR CARR.	AIR TAXI	COMM.	TOTAL	AIR CARR.	AT + COMM.	GA	MIL	TOTAL	GA	MIL	TOTAL	TOTAL OPS.
ACTUAL													
1983	0	0	5	5	3	28	19	0	31	19	0	19	50
1984	0	0	4	4	3	48	32	0	52	32	0	32	84
1985	0	0	8	8	3	48	32	1	52	32	1	32	84
1986	1	1	12	13	3	48	32	1	52	32	1	32	84
1987	0	0	12	13	4	48	25	1	53	25	1	25	78
FORECAST													
1989	0	0	13	13	4	50	26	1	55	26	1	26	81
1990	0	0	14	14	5	51	27	1	56	27	1	27	83
1991	0	0	14	14	5	52	27	1	58	27	1	27	85
1992	0	0	15	15	5	53	28	1	59	28	1	28	87
1993	0	0	15	16	5	55	28	1	60	28	1	28	88
1994	0	0	16	16	5	56	29	1	61	29	1	29	90
1995	0	0	17	17	5	57	29	1	63	29	1	29	92
2000	0	0	20	20	6	62	32	1	69	32	1	32	101
2005	0	0	24	24	7	68	35	1	75	35	1	35	110

COMMENTS:

REGION-STATE: ASO-GA LOCID: PDK FAA TOWER BASED AIRCRAFT: 527
CITY: ATLANTA AIRPORT: DEKALB-PEACHTREE

(---ENPLANEMENTS (000)---) (---ITINERANT---AIRCRAFT OPERATIONS (000)---LOCAL---) INST. OPS. (000)

YEAR	AIR CARR.	AIR TAXI	COMM.	TOTAL	AIR CARR.	AT + COMM.	GA	MIL	TOTAL	GA	MIL	TOTAL	TOTAL OPS.
ACTUAL													
1983	0	0	10	10	10	125	69	0	135	69	0	69	204
1984	0	1	1	1	10	127	67	0	137	67	0	67	204
1985	0	0	0	0	8	142	75	0	151	75	0	75	225
1986	0	0	0	0	2	155	93	0	158	93	0	93	251
1987	2	2	1	2	1	151	87	0	152	87	0	87	240
FORECAST													
1989	3	3	1	3	1	168	89	0	170	89	0	89	258
1990	3	3	1	3	1	177	90	0	178	90	0	90	268
1991	3	3	2	3	2	185	91	0	186	91	0	91	278
1992	3	3	2	3	2	193	92	0	195	92	0	92	287
1993	3	3	2	3	2	201	94	0	203	94	0	94	297
1994	3	3	2	3	2	209	95	0	212	95	0	95	306
1995	3	3	2	3	2	217	96	0	220	96	0	96	316
2000	4	4	3	4	3	258	102	0	261	102	0	102	363
2005	5	5	4	5	4	291	107	0	294	107	0	107	402

COMMENTS: RELIEVER FOR ATL. ATL HUB FORECAST.

REGION - STATE: ASO-GA ATLANTA
 CITY: ATLANTA
 LOCID: ATL FAA TOWER
 AIRPORT: THE WILLIAM B HARTSFIELD ATLANTA INTL BASED AIRCRAFT: 33

(---ENPLANEMENTS (000)---)

YEAR	AIR CARR.		AIR TAXI	COMM.	TOTAL	AIR CARR.		AT + COMM.	AIRCRAFT OPERATIONS (000)		TOTAL OPS.	INST. OPS. (000)	
	AIR CARR.	TAXI				GA	MIL		GA	MIL			GA
ACTUAL													
1983	18600	0	0	210	18811	486	72	35	5	597	2	600	757
1984	19003	1	1	375	19379	533	92	37	2	664	2	666	836
1985	20945	0	0	675	21620	577	133	36	1	747	3	750	935
1986	21155	1	1	884	22040	572	169	30	2	773	2	775	965
1987	22808	39	1024	23871	23871	580	191	29	2	801	1	802	999
FORECAST													
1989	23247	42	1133	24422	24422	571	198	26	1	797	1	798	1000
1990	23767	43	1188	24998	24998	579	205	25	1	811	1	812	1018
1991	24288	44	1242	25575	25575	587	212	25	1	825	1	826	1036
1992	24808	46	1297	26152	26152	595	218	24	1	839	1	841	1054
1993	25329	48	1352	26729	26729	603	225	24	1	853	1	855	1071
1994	25850	50	1406	27306	27306	611	232	24	1	868	1	869	1089
1995	26371	52	1461	27883	27883	619	238	23	1	882	1	883	1107
2000	29395	63	1812	31269	31269	637	270	21	1	930	1	932	1175
2005	32010	74	2090	34174	34174	651	288	20	1	960	1	962	1238

COMMENTS: ATLANTA HUB FORECAST (IN PROCESS 11/88). NEW RUNWAY AND RUNWAY REALIGNMENTS UNDER CONSIDERATION (DECISIONS EXPECTED IN 1990).

(---ENPLANEMENTS (000)---)

YEAR	AIR CARR.		AIR TAXI	COMM.	TOTAL	AIR CARR.		AT + COMM.	AIRCRAFT OPERATIONS (000)		TOTAL OPS.	INST. OPS. (000)	
	AIR CARR.	TAXI				GA	MIL		GA	MIL			GA
ACTUAL													
1983	0	0	0	0	0	0	2	80	4	86	59	145	36
1984	1	1	0	3	5	3	84	58	5	92	60	151	43
1985	0	0	0	1	1	1	85	53	4	90	54	145	46
1986	0	0	0	0	0	0	86	62	5	92	63	156	45
1987	0	0	0	2	2	2	83	67	4	89	68	158	51
FORECAST													
1989	1	1	1	2	5	2	91	71	4	97	72	170	54
1990	1	1	1	3	6	3	100	72	4	107	73	180	59
1991	1	1	1	4	7	4	109	72	4	116	74	190	64
1992	1	1	1	5	8	5	118	73	4	125	74	200	68
1993	1	1	1	6	9	6	127	74	4	135	75	210	73
1994	1	1	1	7	10	7	136	74	4	144	77	219	77
1995	1	1	1	8	11	8	145	75	4	153	76	229	82
2000	1	1	1	4	6	4	199	75	4	207	76	283	105
2005	1	1	1	4	6	4	242	75	4	250	76	326	127

COMMENTS: RELIEVER FOR ATL. ATL HUB FORECAST.

REGION-STATE: ASO-GA CITY: AUGUSTA		LOCID: AGS AIRPORT: BUSH FIELD		FAA TOWER		BASED AIRCRAFT: 18							
(---ENPLANEMENTS (000)---)		(---ITINERANT---)		(---AIRCRAFT OPERATIONS (000)---)		(---LOCAL---)		INST. OPS. (000)					
YEAR	AIR CARR.	AIR TAXI	COMM.	TOTAL	AIR CARR.	AT + COMM.	GA	MIL	TOTAL	TOTAL OPS.			
1983	142	0	4	147	5	5	20	5	35	11	14	49	60
1984	163	0	11	175	6	6	21	5	37	14	17	55	65
1985	158	0	43	200	6	10	21	5	42	10	12	54	79
1986	161	0	47	209	6	10	21	5	42	14	17	58	82
1987	168	0	51	220	7	12	24	5	47	16	18	65	87
FORECAST													
1989	181	0	61	242	7	14	26	4	51	22	24	74	96
1990	187	0	66	254	7	15	28	4	54	22	24	78	101
1991	194	0	72	267	7	17	29	4	57	22	24	82	106
1992	202	0	79	281	7	18	31	4	61	23	25	85	111
1993	210	0	86	297	8	20	32	4	64	23	25	89	116
1994	219	0	94	313	8	21	34	4	67	23	25	92	121
1995	227	0	102	330	8	23	35	4	70	24	26	96	126
2000	277	0	158	435	9	33	46	4	93	25	27	120	152
2005	326	0	213	539	10	44	57	4	115	27	29	144	177

COMMENTS:

REGION-STATE: ASO-GA CITY: BRUNSWICK		LOCID: SSI AIRPORT: MALCOLM MCKINNON		CLOSED TEMPORARILY		BASED AIRCRAFT: 87							
(---ENPLANEMENTS (000)---)		(---ITINERANT---)		(---AIRCRAFT OPERATIONS (000)---)		(---LOCAL---)		INST. OPS. (000)					
YEAR	AIR CARR.	AIR TAXI	COMM.	TOTAL	AIR CARR.	AT + COMM.	GA	MIL	TOTAL	TOTAL OPS.			
1983	0	0	0	0	1	1	26	0	27	3	3	30	30
1984	0	0	0	0	1	1	22	1	24	3	4	28	28
1985	0	0	0	0	1	1	22	2	25	3	3	27	27
1986	0	0	0	0	1	1	22	2	25	3	3	27	27
1987	0	0	0	0	1	1	28	1	30	3	3	33	33
FORECAST													
1989	0	0	0	0	1	1	33	1	34	4	4	38	38
1990	0	0	0	0	1	1	35	1	37	4	4	41	41
1991	0	0	0	0	1	1	38	1	39	4	4	43	43
1992	0	0	0	0	1	1	40	1	41	4	4	45	45
1993	0	0	0	0	1	1	42	1	43	4	4	47	47
1994	0	0	0	0	1	1	45	1	46	5	5	51	51
1995	0	0	0	0	2	2	48	1	50	5	5	55	55
2000	0	0	0	0	2	2	66	1	69	6	6	75	75
2005	0	0	0	0	2	2	84	1	87	8	8	95	95

COMMENTS:

YEAR	REGION-STATE: ASO-GA CITY: BRUNSWICK			LOCID: BOK AIRPORT: GLYNCO JETPORT			NONTOWERED			BASED AIRCRAFT: 79			
	AIR CARR.	AIR TAXI	COMM.	AIR CARR.	AIR TAXI	COMM.	AIR CARR.	AIR TAXI	COMM.	GA	MIL	TOTAL	INST. OPS. (000)
ACTUAL													
1983		0	11	0	0	3	25	28	4	4	4	32	
1984		0	12	0	1	4	25	26	4	4	4	30	
1985	0	0	11	0	4	25	25	29	4	4	4	30	
1986		0	10		1	25	26	26	4	4	4	46	
1987			11		1	40	42	42	4	1	4	49	
FORECAST													
1989			12		2	43	44	44	4	4	4	50	
1990			12		2	44	46	47	4	4	4	52	
1991			13		2	46	47	49	4	4	4	53	
1992			14		2	47	49	50	5	5	5	55	
1993			15		2	48	50	52	5	5	5	56	
1994			16		2	50	52	53	5	5	5	58	
1995			17		2	51	53	53	5	5	5	67	
2000			22		2	59	62	62	6	6	6	77	
2005			27		2	68	70	70	7	7	7	77	
COMMENTS:													

YEAR	REGION-STATE: ASO-GA CITY: COLUMBUS			LOCID: CSG AIRPORT: COLUMBUS METROPOLITAN			FAA TOWER			BASED AIRCRAFT: 132			
	AIR CARR.	AIR TAXI	COMM.	AIR CARR.	AIR TAXI	COMM.	AIR CARR.	AIR TAXI	COMM.	GA	MIL	TOTAL	INST. OPS. (000)
ACTUAL													
1983	85	0	11	3	3	30	37	37	14	2	16	53	
1984	89	0	14	3	3	30	38	38	12	2	14	53	
1985	80	0	26	3	4	33	41	41	18	3	21	62	
1986	73		39	3	6	32	42	42	20	2	22	64	
1987	68	0	38	3	7	30	42	42	19	2	20	62	
FORECAST													
1989	73		42	3	8	34	46	46	19	1	20	65	
1990	76		44	3	8	35	48	48	20	1	21	69	
1991	79		46	3	9	37	50	50	21	1	23	73	
1992	82		49	3	9	39	52	52	23	1	24	76	
1993	85		51	3	9	41	55	55	24	1	25	80	
1994	89		54	3	9	43	57	57	25	1	27	83	
1995	92		56	3	10	45	59	59	27	1	28	87	
2000	112		72	4	11	55	71	71	33	1	34	105	
2005	132		87	4	13	64	82	82	40	1	41	123	
COMMENTS:													

REGION-STATE: ASO-GA CITY: LAWRENCEVILLE		LOCID: 17A AIRPORT: GWINNETT COUNTY		NONTOWERED GWINNETT COUNTY		BASED AIRCRAFT: 159							
(---ENPLANEMENTS (000)---)		AIRCRAFT OPERATIONS (000)		AIRCRAFT OPERATIONS (000)		TOTAL OPS.							
YEAR	AIR CARR.	AIR TAXI	COMM.	TOTAL	AIR CARR.	AT + COMM.	GA	MIL	TOTAL	GA	MIL	TOTAL	INST. OPS. (000)
1983	30	0	0	0	0	0	72	1	72	33	1	33	105
1984	33	0	0	0	0	0	77	1	77	35	1	36	113
1985	24	0	0	0	0	0	81	1	82	38	1	38	120
1986	16	0	0	0	0	0	86	1	87	40	1	40	127
1987	2	0	0	0	0	0	90	1	91	43	1	43	134
FORECAST													
1989	0	0	0	0	0	0	101	1	102	50	1	50	152
1990	0	0	0	0	0	0	106	1	108	54	1	54	161
1991	0	0	0	0	0	0	112	1	113	57	1	57	170
1992	0	0	0	0	0	0	117	1	119	61	1	61	180
1993	0	0	0	0	0	0	123	1	124	65	1	65	189
1994	0	0	0	0	0	0	128	1	130	68	1	68	198
1995	0	0	0	0	0	0	134	1	135	72	1	72	207
2000	0	0	0	0	0	0	167	1	168	90	1	90	258
2005	0	0	0	0	0	0	198	1	200	106	1	106	306
COMMENTS: RELIEVER FOR ATL. ATL HUB FORECAST.													

REGION-STATE: ASO-GA CITY: MACON		LOCID: MCN AIRPORT: LEWIS B. WILSON		FAA TOWER LEWIS B. WILSON		BASED AIRCRAFT: 97							
(---ENPLANEMENTS (000)---)		AIRCRAFT OPERATIONS (000)		AIRCRAFT OPERATIONS (000)		TOTAL OPS.							
YEAR	AIR CARR.	AIR TAXI	COMM.	TOTAL	AIR CARR.	AT + COMM.	GA	MIL	TOTAL	GA	MIL	TOTAL	INST. OPS. (000)
1983	30	0	22	52	1	4	26	1	33	14	1	14	47
1984	33	0	23	56	2	4	28	2	35	12	1	13	48
1985	24	0	32	56	1	5	29	2	37	10	1	11	48
1986	16	0	34	50	1	6	29	2	39	9	1	10	48
1987	2	0	43	45	0	9	30	2	41	8	1	9	50
FORECAST													
1989	2	0	48	50	0	10	33	2	45	11	1	12	57
1990	2	0	51	53	0	11	34	2	47	11	1	12	59
1991	2	0	53	55	0	11	35	2	48	11	1	13	61
1992	2	0	56	58	0	12	36	2	50	12	1	13	63
1993	2	0	56	58	0	13	36	2	52	12	1	13	65
1994	2	0	56	58	0	14	37	2	54	12	1	13	67
1995	2	0	56	58	0	14	38	2	55	12	1	14	69
2000	3	0	56	59	0	21	44	2	67	13	1	15	82
2005	3	0	56	59	0	27	50	2	80	15	1	16	96
COMMENTS:													

REGION-STATE: ASO-GA		MOULTRIE		LOCID: MGR		NONTOWERED		AIRPORT: MOULTRIE MUNICIPAL		BASED AIRCRAFT:		24		
(---ENPLANEMENTS (000)---) (---ITINERANT---) (---AIRCRAFT OPERATIONS (000)---) (---LOCAL---) (---TOTAL OPS.---) (---INST. OPS. (000)---)														
YEAR	AIR CARR.	AIR TAXI	COMM.	TOTAL	AIR CARR.	AT + COMM.	GA	MIL	TOTAL	GA	MIL	TOTAL	TOTAL OPS.	INST. OPS. (000)
ACTUAL														
1983	335	0	1	336	1	0	7	0	7	11	0	11	19	
1984	405	0	2	407	0	0	7	0	7	11	0	11	18	
1985	424	0	1	425	2	0	5	0	5	7	0	7	14	
1986	474	0	1	475	1	0	5	0	5	7	0	7	13	
1987	547	0	1	548	2	0	10	0	10	4	0	4	16	
FORECAST														
1989	586	0	1	587	2	0	10	0	10	4	0	4	17	
1990	607	0	1	608	2	0	11	0	11	5	0	5	17	
1991	630	0	1	631	2	0	11	0	11	5	0	5	18	
1992	656	0	1	657	2	0	12	0	12	5	0	5	18	
1993	682	0	1	683	2	0	12	0	12	5	0	5	19	
1994	709	0	1	710	2	0	12	0	12	5	0	5	19	
1995	738	0	1	739	2	0	13	0	13	5	0	5	20	
2000	897	0	1	898	2	0	15	0	15	6	0	6	23	
2005	1057	0	2	1059	2	0	17	0	17	7	0	7	25	
COMMENTS:														

REGION-STATE: ASO-GA		SAVANNAH		LOCID: SAV		FAA TOWER		AIRPORT: SAVANNAH MUNI		BASED AIRCRAFT:		91		
(---ENPLANEMENTS (000)---) (---ITINERANT---) (---AIRCRAFT OPERATIONS (000)---) (---LOCAL---) (---TOTAL OPS.---) (---INST. OPS. (000)---)														
YEAR	AIR CARR.	AIR TAXI	COMM.	TOTAL	AIR CARR.	AT + COMM.	GA	MIL	TOTAL	GA	MIL	TOTAL	TOTAL OPS.	INST. OPS. (000)
ACTUAL														
1983	335	1	4	340	14	5	44	8	52	18	5	23	94	130
1984	405	0	0	405	18	3	45	9	54	17	5	22	98	141
1985	424	0	0	424	16	4	44	9	53	17	5	22	95	141
1986	474	1	0	475	19	4	44	8	52	16	3	19	95	147
1987	547	0	0	547	22	4	46	9	55	18	5	23	105	157
FORECAST														
1989	586	0	0	586	24	3	50	8	58	21	6	27	112	171
1990	607	0	0	607	24	3	52	8	60	23	6	29	117	176
1991	630	0	0	630	25	4	55	8	63	25	6	31	122	181
1992	656	0	0	656	25	4	57	8	65	27	6	33	128	186
1993	682	0	0	682	25	5	60	8	68	28	6	35	133	191
1994	709	0	0	709	26	6	62	8	70	30	6	36	138	196
1995	738	0	0	738	26	6	65	8	73	32	6	38	143	201
2000	897	0	0	897	27	8	77	8	85	41	6	47	169	226
2005	1057	0	11	1068	29	11	90	8	98	50	6	56	194	251
COMMENTS: NEW RUNWAY PLANNED.														

REGION-STATE: ASO-GA CITY: VALDOSTA		LOCID: VLD AIRPORT: VALDOSTA MUNI		PRIVATE MUNI		BASED AIRCRAFT: 60							
(---ENPLANEMENTS (000)---)		(---ITINERANT---)		(---LOCAL---)		INST. OPS. (000)							
YEAR	AIR CARR.	AIR TAXI	COMM.	TOTAL	AIR CARR.	AT + COMM.	GA	MIL	TOTAL	GA	MIL	TOTAL	TOTAL OPS.
1983	20	0	7	27	1	1	26	0	29	15	0	15	44
1984	5	0	12	18	1	1	26	0	27	15	0	15	43
1985	0	0	15	15	4	4	26	1	31	15	1	15	46
1986	0	0	14	14	1	1	26	1	28	15	1	15	43
1987	0	0	16	16	7	7	25	1	32	14	1	14	46
FORECAST													
1989			18	18	7	7	29	1	36	16	1	16	52
1990			19	19	7	7	31	1	38	16	1	16	55
1991			20	20	7	7	33	1	41	17	1	17	58
1992			21	21	7	7	35	1	43	18	1	18	61
1993			23	23	8	8	37	1	45	19	1	19	64
1994			24	24	8	8	39	1	48	20	1	20	68
1995			26	26	8	8	42	1	51	22	1	22	72
2000			36	36	9	9	58	1	67	28	1	28	95
2005			45	45	10	10	73	1	84	35	1	35	119

COMMENTS:

REGION-STATE: ASO-GA CITY: WAYCROSS		LOCID: AYS AIRPORT: WAYCROSS-WARE COUNTY		NONTOWERED WARE COUNTY		BASED AIRCRAFT: 58							
(---ENPLANEMENTS (000)---)		(---ITINERANT---)		(---LOCAL---)		INST. OPS. (000)							
YEAR	AIR CARR.	AIR TAXI	COMM.	TOTAL	AIR CARR.	AT + COMM.	GA	MIL	TOTAL	GA	MIL	TOTAL	TOTAL OPS.
1983	0	0	1	1	0	0	9	0	9	18	0	18	27
1984	0	0	0	0	1	1	9	0	9	18	0	18	27
1985	0	0	0	0	0	0	7	0	8	11	0	11	19
1986	0	0	0	0	0	0	7	0	7	11	0	11	18
1987	0	0	0	0	0	0	7	0	7	11	0	11	18
FORECAST													
1989			8	8	8	8	8	0	8	12	0	12	19
1990			8	8	8	8	8	0	8	12	0	12	20
1991			8	8	8	8	8	0	8	12	0	12	20
1992			8	8	8	8	8	0	8	12	0	12	21
1993			9	9	9	9	9	0	9	13	0	13	22
1994			9	9	9	9	9	0	9	13	0	13	22
1995			9	9	9	9	9	0	9	14	0	14	23
2000			11	11	11	11	11	0	11	16	0	16	26
2005			12	12	12	12	12	0	12	18	0	18	30

COMMENTS:

REGION-STATE: ASO-KY CITY: COVINGTON/CINCINNATI,		LOCID: CVG AIRPORT: GREATER CINCINNATI		FAA TOWER CINCINNATI		BASED AIRCRAFT: 37						
(---ENPLANEMENTS (000)---)		AIRCRAFT OPERATIONS (000)		LOCAL		TOTAL OPS.		INST. OPS. (000)				
YEAR	AIR CARR.	AIR TAXI	COMM.	TOTAL	AIR CARR.	AT + COMM.	GA	MIL	TOTAL	TOTAL OPS.	INST. OPS. (000)	
ACTUAL												
1983	1761	0	77	1838	120	3	27	0	150	12	162	238
1984	1710	0	93	1804	124	1	25	0	150	12	162	250
1985	1958	0	204	2161	145	2	26	0	173	10	183	277
1986	2095	0	212	2308	149	2	24	0	175	6	180	289
1987	3010	0	323	3333	203	2	23	0	229	2	231	368
FORECAST												
1989	4228	0	383	4612	151	105	26	1	283	1	284	416
1990	4483	0	413	4897	161	107	26	1	296	1	297	430
1991	4739	0	430	5169	171	109	27	1	309	1	310	445
1992	4994	0	451	5445	182	111	28	1	321	1	323	459
1993	5249	0	474	5723	192	113	28	1	334	1	336	474
1994	5504	0	498	6002	202	115	29	1	347	2	348	488
1995	5759	0	523	6282	212	117	30	2	359	2	361	503
2000	6619	0	667	7286	256	134	32	1	422	2	425	575
2005	7478	0	811	8289	300	150	34	1	485	3	488	648
COMMENTS: NEW PARALLEL RUNWAY SHOULD BE OPERATIONAL IN EARLY 1990.												

REGION-STATE: ASO-KY CITY: FRANKFORT		LOCID: FFT AIRPORT: CAPITAL CITY		NONTOWERED		BASED AIRCRAFT: 56						
(---ENPLANEMENTS (000)---)		AIRCRAFT OPERATIONS (000)		LOCAL		TOTAL OPS.		INST. OPS. (000)				
YEAR	AIR CARR.	AIR TAXI	COMM.	TOTAL	AIR CARR.	AT + COMM.	GA	MIL	TOTAL	TOTAL OPS.	INST. OPS. (000)	
ACTUAL												
1983	0	0	3	0	23	3	23	35	61	16	51	112
1984	0	0	3	0	23	3	23	35	61	16	51	112
1985	0	0	3	0	23	3	23	35	61	16	51	112
1986	0	0	3	0	23	3	23	70	96	16	16	112
1987	0	0	3	0	19	3	19	54	76	12	12	88
FORECAST												
1989	0	0	4	0	20	4	20	54	78	13	13	90
1990	0	0	4	0	20	4	20	54	78	13	13	91
1991	0	0	4	0	21	4	21	54	79	13	13	92
1992	0	0	4	0	22	4	22	54	80	13	13	93
1993	0	0	5	0	22	5	22	54	81	14	14	95
1994	0	0	5	0	23	5	23	54	82	14	14	96
1995	0	0	5	0	24	5	24	54	83	14	14	97
2000	0	0	7	0	27	7	27	54	89	16	16	104
2005	1	1	10	1	31	10	31	54	95	17	17	112
COMMENTS:												

REGION-STATE: ASO-KY
CITY: LEXINGTON

LOCID: LEX
AIRPORT: BLUE GRASS

FAA TOWER
BASED AIRCRAFT: 143

(---ENPLANEMENTS (000)---)

(---ITINERANT---AIRCRAFT OPERATIONS (000)---LOCAL---)

YEAR	AIR CARR.	AIR TAXI	COMM.	TOTAL	AIR CARR.	AT + COMM.	GA	MIL	TOTAL	GA	MIL	TOTAL	INST. OPS. (000)
1983	282	0	15	297	12	6	66	2	86	21	0	21	104
1984	289	0	21	310	15	9	58	2	83	19	0	19	103
1985	300	0	34	335	16	10	60	2	88	22	0	22	105
1986	338	1	35	374	17	14	60	1	93	23	1	23	111
1987	340	1	76	418	18	19	58	2	97	25	1	26	117
FORECAST													
1989	365	1	86	452	22	20	60	2	104	25	1	26	132
1990	378	1	91	470	22	21	62	2	106	26	1	27	137
1991	393	1	95	489	22	22	63	2	109	28	1	29	142
1992	409	1	99	509	23	23	65	2	112	29	1	31	146
1993	425	1	99	525	23	24	67	2	115	31	1	32	151
1994	442	1	99	542	23	24	68	2	118	33	1	34	156
1995	460	1	99	560	23	25	70	2	120	34	1	35	161
2000	559	2	99	660	25	35	80	2	141	42	1	43	185
2005	659	2	99	760	26	45	89	2	162	50	1	51	210

COMMENTS:

REGION-STATE: ASO-KY
CITY: LONDON

LOCID: LOZ
AIRPORT: LONDON-CORBIN ARPT-MAGEE FLD

NONTOWERED
BASED AIRCRAFT: 61

(---ENPLANEMENTS (000)---)

(---ITINERANT---AIRCRAFT OPERATIONS (000)---LOCAL---)

YEAR	AIR CARR.	AIR TAXI	COMM.	TOTAL	AIR CARR.	AT + COMM.	GA	MIL	TOTAL	GA	MIL	TOTAL	INST. OPS. (000)
1983	0	0	0	0	2	2	2	1	5	7	1	8	13
1984	0	0	0	0	2	2	2	1	5	7	1	8	13
1985	0	0	0	0	3	3	4	1	7	7	0	7	14
1986	0	0	0	0	2	2	4	1	6	7	0	7	13
1987	0	0	0	0	2	2	4	1	7	5	0	5	12
FORECAST													
1989	0	0	0	0	2	2	4	1	7	5	0	5	12
1990	0	0	0	0	2	2	4	1	7	5	0	5	13
1991	0	0	0	0	2	2	4	1	7	5	0	5	13
1992	0	0	0	0	2	2	5	1	8	6	0	6	13
1993	0	0	0	0	3	3	5	1	8	6	0	6	14
1994	0	0	0	0	3	3	5	1	8	6	0	6	14
1995	0	0	0	0	3	3	5	1	9	6	0	6	15
2000	0	0	0	0	4	4	6	1	10	7	0	7	17
2005	0	0	0	0	5	5	7	1	12	7	0	7	19

COMMENTS:

REGION-STATE: ASO-KY CITY: LOUISVILLE		LOCID: LOU AIRPORT: BOWMAN FIELD		FAA TOWER		BASED AIRCRAFT: 284								
(---ENPLANEMENTS (000)---)		ITINERANT		AIRCRAFT OPERATIONS (000)		LOCAL								
YEAR	AIR CARR.	AIR TAXI	COMM.	TOTAL	AIR CARR.	AT + COMM.	GA	MIL	TOTAL	GA	MIL	TOTAL	TOTAL OPS.	INST. OPS. (000)
ACTUAL														
1983	869	0	36	906	64	28	41	6	139	1	0	141	173	12
1984	852	1	78	931	72	38	42	7	158	3	0	161	177	14
1985	920	0	81	1001	86	33	41	8	168	4	0	172	204	16
1986	947	0	58	1005	87	26	36	7	157	2	0	159	206	16
1987	1019	0	60	1079	90	21	34	7	152	2	0	155	199	17
FORECAST														
1989	1147	0	67	1215	92	25	35	6	160	3	0	163	205	18
1990	1194	0	71	1266	94	26	37	6	163	3	0	166	217	19
1991	1243	0	75	1318	96	27	38	6	167	3	0	170	229	20
1992	1293	0	78	1371	97	27	40	6	171	3	0	174	241	22
1993	1345	0	78	1423	99	28	41	6	175	3	0	178	253	23
1994	1398	0	78	1477	101	29	42	6	179	3	0	182	265	24
1995	1456	0	78	1534	103	29	44	6	183	3	0	187	277	25
2000	1780	0	78	1858	114	33	48	6	201	4	0	205	339	30
2005	2104	1	78	2182	125	36	52	6	219	5	0	224	402	35

COMMENTS: RELIEVER FOR SDF.

REGION-STATE: ASO-KY CITY: LOUISVILLE		LOCID: SDF AIRPORT: STANDIFORD FIELD		FAA TOWER		BASED AIRCRAFT: 26								
(---ENPLANEMENTS (000)---)		ITINERANT		AIRCRAFT OPERATIONS (000)		LOCAL								
YEAR	AIR CARR.	AIR TAXI	COMM.	TOTAL	AIR CARR.	AT + COMM.	GA	MIL	TOTAL	GA	MIL	TOTAL	TOTAL OPS.	INST. OPS. (000)
ACTUAL														
1983	869	0	36	906	64	28	41	6	139	1	0	141	141	218
1984	852	1	78	931	72	38	42	7	158	3	0	161	161	240
1985	920	0	81	1001	86	33	41	8	168	4	0	172	172	252
1986	947	0	58	1005	87	26	36	7	157	2	0	159	159	240
1987	1019	0	60	1079	90	21	34	7	152	2	0	155	155	242
FORECAST														
1989	1147	0	67	1215	92	25	35	6	160	3	0	163	163	255
1990	1194	0	71	1266	94	26	37	6	163	3	0	166	166	262
1991	1243	0	75	1318	96	27	38	6	167	3	0	170	170	269
1992	1293	0	78	1371	97	27	40	6	171	3	0	174	174	276
1993	1345	0	78	1423	99	28	41	6	175	3	0	178	178	283
1994	1398	0	78	1477	101	29	42	6	179	3	0	182	182	290
1995	1456	0	78	1534	103	29	44	6	183	3	0	187	187	297
2000	1780	0	78	1858	114	33	48	6	201	4	0	205	205	333
2005	2104	1	78	2182	125	36	52	6	219	5	0	224	224	368

COMMENTS: TWO NEW PARALLEL RUNWAYS WILL REPLACE RUNWAY 1/19 WHICH WILL BE CLOSED. SHOULD BE OPERATIONAL BY 1994.

REGION-STATE: ASO-KY OWENSBORO
 CITY: OWENSBORO
 LOCID: OWB
 AIRPORT: OWENSBORO-DAVISS COUNTY
 FAA CONTRACT TOWER NON ATA
 BASED AIRCRAFT: 95

(---ENPLANEMENTS (000)---)
 (---ITINERANT---) (---LOCAL---) (---INST. OPS. (000)---)

YEAR	AIR CARR.	AIR TAXI	COMM.	TOTAL	AIR CARR.	AT + COMM.	GA	MIL	TOTAL	GA	MIL	TOTAL	TOTAL OPS.	INST. OPS. (000)
1983	0	0	4	4	0	2	15	0	18	10	0	10	27	7
1984	0	0	10	11	0	6	29	1	36	13	0	13	49	15
1985	2	0	9	11	6	6	33	1	40	20	0	20	60	15
1986	0	0	6	6	6	6	34	1	41	20	0	20	60	16
1987	0	3	13	16	8	8	36	2	47	25	0	25	71	18
FORECAST														
1989		4	15	18	6	6	34	2	42	18	0	19	60	15
1990		4	16	19	6	6	35	2	43	19	0	20	63	16
1991		4	16	20	6	6	37	2	45	20	0	20	66	16
1992		4	17	21	7	7	38	2	47	21	0	21	69	17
1993		4	17	21	7	7	40	2	49	22	0	22	71	17
1994		4	17	21	7	7	42	2	51	23	0	23	74	17
1995		4	17	21	7	7	43	2	53	24	0	24	77	18
2000		5	17	22	8	8	52	2	62	29	0	29	91	20
2005		7	17	24	9	9	60	2	71	34	0	34	105	22

COMMENTS:

REGION-STATE: ASO-KY PADUCAH
 CITY: PADUCAH
 LOCID: PAH
 AIRPORT: BARKLEY REGIONAL
 FAA CONTRACT TOWER NON ATA
 BASED AIRCRAFT: 33

(---ENPLANEMENTS (000)---)
 (---ITINERANT---) (---LOCAL---) (---INST. OPS. (000)---)

YEAR	AIR CARR.	AIR TAXI	COMM.	TOTAL	AIR CARR.	AT + COMM.	GA	MIL	TOTAL	GA	MIL	TOTAL	TOTAL OPS.	INST. OPS. (000)
1983	16	0	10	26	5	2	16	0	23	10	0	10	33	0
1984	4	0	31	34	5	2	16	0	23	10	0	10	33	0
1985	0	0	22	22	19	2	17	1	37	11	0	11	48	0
1986	0	0	42	43	2	2	17	1	20	11	0	11	31	0
1987	0	0	40	41	12	2	22	1	35	10	0	10	46	0
FORECAST														
1989		0	43	43	14	2	25	1	40	12	0	12	52	12
1990		0	44	44	15	2	27	1	43	12	0	12	55	13
1991		1	45	46	16	2	28	1	45	13	0	13	58	13
1992		1	46	47	17	2	30	1	48	13	0	13	61	13
1993		1	47	48	18	2	32	1	51	14	0	14	65	14
1994		1	48	49	19	2	34	1	54	15	0	15	69	14
1995		1	50	50	20	2	36	1	58	15	0	15	73	14
2000		1	57	58	29	2	49	1	79	19	0	19	98	16
2005		2	64	66	37	3	63	1	101	23	0	23	124	18

COMMENTS: OPENED AS FAA CONTRACT TOWER 2/88 (TOTAL AIRCRAFT OPERATIONS: 23,888).

REGION-STATE: ASO-MS CITY: COLUMBUS/W POINT/STARK		LOCID: GTR AIRPORT: GOLDEN TRIANGLE REGIONAL		NONTOWERED AIRPORT: GOLDEN TRIANGLE REGIONAL		BASED AIRCRAFT: 22								
(---ENPLANEMENTS (000)---)		(---ITINERANT---)		(---AIRCRAFT OPERATIONS (000)---)		(---LOCAL---)								
YEAR	AIR CARR.	AIR TAXI	COMM.	TOTAL	AIR CARR.	AT + COMM.	GA	MIL	TOTAL	GA	MIL	TOTAL	TOTAL OPS.	INST. OPS. (000)
ACTUAL														
1983	37	0	4	41	5	0	9		14	4		4	18	
1984	40	0	1	40	6	0	10		15	4		4	19	
1985		0	43	43		5	10		14	4		4	18	
1986	1	0	42	43		0	10		10	4		4	14	
1987	1	0	41	42		6	10	1	16	4		4	20	
FORECAST														
1989		0	46	46		7	10		17	4		4	21	
1990		0	48	48		7	10		18	4		4	22	
1991		0	51	51		7	11		18	4		4	23	
1992		0	53	53		8	11		19	5		5	23	
1993		0	56	56		8	11		19	5		5	24	
1994		0	58	58		8	12		20	5		5	25	
1995		0	61	61		8	12		21	5		5	26	
2000		0	73	73		10	14		24	6		6	30	
2005		0	86	86		11	16		27	7		7	34	
COMMENTS:														

REGION-STATE: ASO-MS CITY: GREENVILLE		LOCID: GLH AIRPORT: GREENVILLE INTERNATIONAL		FAA TOWER AIRPORT: GREENVILLE INTERNATIONAL		BASED AIRCRAFT: 36								
(---ENPLANEMENTS (000)---)		(---ITINERANT---)		(---AIRCRAFT OPERATIONS (000)---)		(---LOCAL---)								
YEAR	AIR CARR.	AIR TAXI	COMM.	TOTAL	AIR CARR.	AT + COMM.	GA	MIL	TOTAL	GA	MIL	TOTAL	TOTAL OPS.	INST. OPS. (000)
ACTUAL														
1983	22	0		22	1	0	8		10	3		3	16	4
1984	20	1		21	1	2	14		19	4		5	28	8
1985	11	0	7	18		5	13		20	4		6	30	9
1986		0	21	21		3	13		18	5		11	34	9
1987		0	17	17	0									
FORECAST														
1989		0	19	19		3	13		18	6		8	32	9
1990		0	19	19		3	13		18	6		8	32	9
1991		0	20	20		3	13		19	6		8	32	9
1992		0	20	20		3	13		19	6		8	33	9
1993		0	21	21		3	13		19	6		8	33	9
1994		0	22	22		3	14		19	6		8	33	9
1995		0	22	22		3	14		19	6		8	33	10
2000		0	25	25		3	14		20	6		8	34	10
2005		0	28	28		4	15		21	6		8	35	11
COMMENTS:														

REGION-STATE: ASO-MS CITY: GREENWOOD		LOCID: GWO AIRPORT: GREENWOOD-LEFLORE		NONTOWERED		BASED AIRCRAFT: 73				
(-ENPLANEMENTS (000)-)		ITINERANT		AIRCRAFT OPERATIONS (000)		LOCAL				
AIR CARR.	AIR TAXI	COMM.	TOTAL	AIR CARR.	AT + COMM.	GA	MIL	TOTAL	TOTAL OPS.	INST. OPS. (000)
0	0	1	1	12	1	20		20	33	
1983			0	12	0	20		21	33	
1984		0	0	13	1	20	1	21	33	
1985		0	0	13	2	22		22	38	
1986		0	0	13	0	22		22	36	
1987	0	0	0	13	1	20		20	45	
1988				13	1	20		20		
1989				14	1	21		21	47	
1990				14	1	21		21	48	
1991				15	1	22		22	49	
1992				15	1	22		22	50	
1993				16	1	23		23	51	
1994				16	1	24		24	52	
1995				17	1	24		24	53	
2000				19	1	28		28	60	
2005				22	2	32		32	67	

COMMENTS:

REGION-STATE: ASO-MS CITY: GULFPORT		LOCID: GPT AIRPORT: GULFPORT-BILOXI RGNL		FAA TOWER		BASED AIRCRAFT: 49				
(-ENPLANEMENTS (000)-)		ITINERANT		AIRCRAFT OPERATIONS (000)		LOCAL				
AIR CARR.	AIR TAXI	COMM.	TOTAL	AIR CARR.	AT + COMM.	GA	MIL	TOTAL	TOTAL OPS.	INST. OPS. (000)
89	2	0	91	7	0	25		25	71	87
1983			71	6	0	24		24	70	95
1984		4	56	3	1	22		22	62	96
1985		19	78	3	3	21		21	62	99
1986		22	97	4	5	21		21	70	100
1987				4		21		21		
1988				3	6	21		21	72	101
1989		24	105	3	6	22		22	73	104
1990		25	110	3	6	22		22	75	107
1991		27	114	3	6	23		23	77	110
1992		28	119	3	6	23		23	78	114
1993		29	124	4	6	24		24	80	117
1994		31	129	4	6	25		25	81	120
1995		32	134	4	7	26		26		
2000		38	162	4	7	30		30	89	136
2005		44	191	5	8	34		34	97	153

COMMENTS:

REGION-STATE: ASO-MS JACKSON LOCID: JAN FAA TOWER BASED AIRCRAFT: 39
 CITY: JACKSON AIRPORT: ALLEN C THOMPSON FIELD

YEAR	(-ENPLANEMENTS (000)-----)			AIRCRAFT OPERATIONS (000)-----			LOCAL-----			INST. OPS. (000)	
	AIR CARR.	AIR TAXI	COMM.	TOTAL	AIR CARR.	MIL	TOTAL	GA	MIL		TOTAL
1983	315	7	14	336	17	10	68	6	20	26	94
1984	332	0	16	348	15	10	68	5	19	24	92
1985	360	0	18	377	19	10	69	4	22	26	96
1986	358	0	37	396	19	9	68	4	20	24	93
1987	420	1	41	461	18	10	68	3	24	27	96
FORECAST											
1989	457	1	45	503	21	10	64	4	24	28	92
1990	477	1	48	526	21	10	65	4	24	28	94
1991	498	1	50	549	21	10	67	5	24	29	96
1992	520	1	52	573	21	10	68	5	24	29	97
1993	543	1	55	599	22	10	69	5	24	29	99
1994	567	1	57	625	22	10	71	5	24	30	100
1995	591	1	60	653	22	10	72	6	24	30	102
2000	733	2	77	811	24	10	79	7	24	32	110
2005	874	2	94	970	26	10	85	9	24	33	119

COMMENTS:

REGION-STATE: ASO-MS JACKSON LOCID: HKS FAA TOWER BASED AIRCRAFT: 132
 CITY: JACKSON AIRPORT: HAWKINS FIELD

YEAR	(-ENPLANEMENTS (000)-----)			AIRCRAFT OPERATIONS (000)-----			LOCAL-----			INST. OPS. (000)	
	AIR CARR.	AIR TAXI	COMM.	TOTAL	AIR CARR.	MIL	TOTAL	GA	MIL		TOTAL
1983	0	0	0	0	29	4	33	19	4	24	57
1984	0	0	0	0	30	5	35	17	4	21	56
1985	0	0	0	0	31	5	35	22	3	25	61
1986	0	0	0	0	33	5	38	23	4	27	65
1987	0	0	0	0	33	5	38	23	4	27	65
FORECAST											
1989	0	0	0	0	32	5	38	24	4	28	66
1990	0	0	0	0	33	5	38	24	4	28	66
1991	0	0	0	0	33	5	39	24	4	28	67
1992	0	0	0	0	34	5	39	24	4	28	68
1993	0	0	0	0	34	5	40	24	4	28	68
1994	0	0	0	0	35	5	40	24	4	29	69
1995	0	0	0	0	35	5	41	25	4	29	69
2000	0	0	0	0	38	5	43	25	4	29	73
2005	0	0	0	0	40	5	46	26	4	30	76

COMMENTS:

REGION-STATE: ASO-MS LAUREL/HATTIESBURG LOCID: PIB NONTOWERED BASED AIRCRAFT: 15
 CITY: AIRPORT: PINE BELT REGIONAL

YEAR ACTUAL	(-ENPLANEMENTS (000)-)			(-ITINERANT-AIRCRAFT OPERATIONS (000)-LOCAL-)				INST. OPS. (000)
	AIR CARR.	AIR TAXI COMM.	TOTAL	AIR CARR.	AT + COMM.	GA	MIL	
1983	20	0	21	3	1	4	0	4
1984	15	0	16	3	1	4	0	4
1985	1	0	9		5	3	0	4
1986	1	0	9		5	3	0	4
1987	1	0	11		5	8	15	10
FORECAST								
1989	0	0	11		6	8	15	11
1990	0	0	11		7	8	15	11
1991	0	0	12		7	8	15	11
1992	0	0	12		8	9	15	11
1993	0	0	12		8	9	15	11
1994	0	0	13		9	9	15	12
1995	0	0	13		10	10	15	12
2000	0	0	15		14	11	15	14
2005	0	0	16		19	13	15	16
COMMENTS:								

REGION-STATE: ASO-MS MADISON LOCID: MBO NONTOWERED BASED AIRCRAFT: 73
 CITY: AIRPORT: BRUCE CAMPBELL FIELD

YEAR ACTUAL	(-ENPLANEMENTS (000)-)			(-ITINERANT-AIRCRAFT OPERATIONS (000)-LOCAL-)				INST. OPS. (000)
	AIR CARR.	AIR TAXI COMM.	TOTAL	AIR CARR.	AT + COMM.	GA	MIL	
1983	0	0	0		1	20	21	21
1984	0	0	0		1	20	21	21
1985	0	0	0		1	45	46	46
1986	0	0	0		1	45	46	46
1987	0	0	0		1	27	28	28
FORECAST								
1989	0	0	0		1	29	30	30
1990	0	0	0		1	30	31	31
1991	0	0	0		1	31	32	32
1992	0	0	0		1	32	33	33
1993	0	0	0		1	33	34	34
1994	0	0	0		2	34	35	35
1995	0	0	0		2	35	36	36
2000	0	0	0		2	40	43	44
2005	0	0	0		3	46	49	50
COMMENTS:								

REGION-STATE: ASO-MS LOCID: MEI FAA TOWER
 CITY: MERIDIAN AIRPORT: KEY FIELD BASED AIRCRAFT: 50

(---ENPLANEMENTS (000)---) (---ITINERANT---) (---LOCAL---) (---)

YEAR	AIR CARR.	AIR TAXI	COMM.	TOTAL	AIR CARR.	AT + COMM.	GA	MIL	TOTAL	GA	MIL	TOTAL	TOTAL OPS.	INST. OPS. (000)
ACTUAL														
1983	30	0	1	31	4	0	16	15	34	6	9	15	50	19
1984	22	0	3	25	3	2	17	15	36	5	12	18	54	21
1985	1	0	20	22	0	7	17	13	37	7	10	17	54	21
1986	0	0	26	26		8	17	13	38	6	11	17	56	22
1987	0	0	23	24		7	16	15	39	5	13	18	57	24
FORECAST														
1989	0	0	26	26		8	17	15	39	6	14	20	60	24
1990	0	0	28	28		8	17	15	40	6	14	20	60	24
1991	0	0	29	29		8	17	15	40	6	14	20	60	24
1992	0	0	30	30		8	17	15	40	6	14	20	60	24
1993	0	0	32	32		8	17	15	40	6	14	20	60	24
1994	0	0	33	33		8	18	15	40	6	14	20	61	24
1995	0	0	35	35		8	18	15	40	6	14	20	61	24
2000	0	0	41	41		8	18	15	41	6	14	21	62	25
2005	0	0	48	48		8	19	15	42	7	14	21	63	25

COMMENTS:

REGION-STATE: ASO-MS LOCID: NMM RAPCON/RATCC BASED AIRCRAFT: 0
 CITY: MERIDIAN AIRPORT: MERIDIAN NAS (MC GAIN FLD)

(---ENPLANEMENTS (000)---) (---ITINERANT---) (---LOCAL---) (---)

YEAR	AIR CARR.	AIR TAXI	COMM.	TOTAL	AIR CARR.	AT + COMM.	GA	MIL	TOTAL	GA	MIL	TOTAL	TOTAL OPS.	INST. OPS. (000)
ACTUAL														
1983														94
1984														98
1985														94
1986														103
1987														109
FORECAST														
1989														106
1990														107
1991														108
1992														109
1993														111
1994														112
1995														113
2000														118
2005														123

COMMENTS:

REGION-STATE: ASO-MS NATCHEZ
 CITY: NATCHEZ
 LOCID: HEZ NONTOWERED
 AIRPORT: HARDY-ANDERS FIELD NATCHEZ-ADAMS COUN BASED AIRCRAFT: 48

YEAR	---ENPLANEMENTS (000)---			AIRCRAFT OPERATIONS (000)			---LOCAL---			INST. OPS. (000)
	AIR CARR.	AIR TAXI	COMM.	TOTAL	AIR CARR.	AT + COMM.	GA	MIL	TOTAL	
1983	0	0	1	1	1	10	19	0	19	30
1984	0	0	1	1	1	10	19	0	19	30
1985	0	0	3	3	2	10	18	0	18	30
1986	0	0	1	1	1	10	18	0	18	29
1987	0	0	0	0	2	10	18	0	18	30
FORECAST										
1989	0	0	0	0	2	11	19	0	19	32
1990	0	0	0	0	2	11	20	0	20	33
1991	0	0	0	0	2	11	20	0	20	33
1992	0	0	0	0	2	12	21	0	21	35
1993	0	0	0	0	2	12	21	0	21	36
1994	0	0	0	0	3	12	22	0	22	37
1995	0	0	0	0	3	13	22	0	22	38
2000	0	0	0	0	4	15	26	0	26	45
2005	0	0	0	0	5	17	30	0	30	52

COMMENTS:

REGION-STATE: ASO-MS OXFORD
 CITY: OXFORD
 LOCID: UOX NONTOWERED
 AIRPORT: UNIVERSITY-OXFORD
 BASED AIRCRAFT: 24

YEAR	---ENPLANEMENTS (000)---			AIRCRAFT OPERATIONS (000)			---LOCAL---			INST. OPS. (000)
	AIR CARR.	AIR TAXI	COMM.	TOTAL	AIR CARR.	AT + COMM.	GA	MIL	TOTAL	
1983	2	0	1	3	0	10	16	0	16	27
1984	0	0	0	0	4	12	16	0	16	32
1985	1	0	0	1	4	12	16	0	16	32
1986	1	0	0	1	4	12	16	0	16	32
1987	0	0	0	0	4	12	23	0	23	39
FORECAST										
1989	0	0	0	0	4	13	24	0	24	42
1990	1	0	1	2	5	13	25	0	25	43
1991	1	0	1	2	5	14	25	0	25	44
1992	1	0	1	2	5	14	26	0	26	46
1993	1	0	1	2	6	14	27	0	27	48
1994	1	0	1	2	6	15	28	0	28	49
1995	1	0	1	2	7	15	29	0	29	51
2000	1	0	1	2	10	18	33	0	33	61
2005	1	0	1	2	13	20	38	0	38	71

COMMENTS:

REGION-STATE: ASO-MS CITY: TUPELO		LOCID: TUP AIRPORT: C.D. LEMONS MUNI		NONTOWERED		BASED AIRCRAFT: 72					
(---ENPLANEMENTS (000)---)		(---ITINERANT---)		(---AIRCRAFT OPERATIONS (000)---)		(---LOCAL---)					
YEAR	AIR CARR.	AIR TAXI	COMM.	TOTAL	AIR CARR.	AT + COMM.	GA	MIL	TOTAL	TOTAL OPS.	INST. OPS. (000)
ACTUAL	16	0	0	16	3	2	5	3	13	8	21
1983	9	0	3	12	3	3	8	3	17	13	30
1984	0	0	7	7	3	3	10	3	18	13	31
1985	0	0	14	14	3	8	10	10	17	27	31
1986	0	0	19	19	10	16	10	10	35	10	45
1987											
FORECAST											
1989			21	21	12	17	11	9	37	11	48
1990			23	23	12	18	11	9	39	11	50
1991			24	24	13	18	12	9	40	12	52
1992			25	25	14	19	12	9	42	12	53
1993			27	27	15	19	12	9	43	12	56
1994			28	28	17	20	13	9	45	13	58
1995			30	30	18	20	13	9	47	13	60
2000			38	38	26	24	15	9	59	15	74
2005			47	47	35	27	17	9	70	17	87
COMMENTS:											

REGION-STATE: ASO-NC CITY: ASHEVILLE		LOCID: AVL AIRPORT: ASHEVILLE MUNI		FAA TOWER		BASED AIRCRAFT: 85					
(---ENPLANEMENTS (000)---)		(---ITINERANT---)		(---AIRCRAFT OPERATIONS (000)---)		(---LOCAL---)					
YEAR	AIR CARR.	AIR TAXI	COMM.	TOTAL	AIR CARR.	AT + COMM.	GA	MIL	TOTAL	TOTAL OPS.	INST. OPS. (000)
ACTUAL	134	0	24	158	8	9	29	0	46	17	63
1983	145	0	30	175	8	7	31	0	47	19	74
1984	142	0	47	189	10	6	36	0	53	24	80
1985	128	0	70	198	9	8	34	0	52	26	77
1986	133	0	90	223	7	14	34	0	55	26	82
1987											
FORECAST											
1989	143	0	101	244	5	19	34	0	59	21	87
1990	148	0	106	254	6	19	35	0	61	21	90
1991	153	0	111	264	6	20	36	0	62	21	94
1992	159	0	116	276	6	20	37	0	64	21	97
1993	166	0	122	288	6	20	38	0	65	22	100
1994	172	0	128	301	7	21	39	0	67	22	103
1995	179	0	134	314	7	21	40	0	68	22	106
2000	218	0	172	390	8	22	45	0	76	24	122
2005	257	0	209	466	9	24	50	0	83	25	138
COMMENTS:											

REGION-STATE: ASO-NC CITY: CHARLOTTE		LOCID: CLT AIRPORT: DOUGLAS MUNI		FAA TOWER FAA TOWER		BASED AIRCRAFT: 166						
(---ENPLANEMENTS (000)---)		AIRCRAFT OPERATIONS (000)		AIRCRAFT OPERATIONS (000)		LOCAL						
YEAR	AIR CARR.	AIR TAXI	COMM.	TOTAL	AIR CARR.	AT + COMM.	GA	MIL	TOTAL	TOTAL OPS.	INST. OPS. (000)	
1983	3483	5	83	3572	134	59	82	5	280	1	281	341
1984	4180	1	81	4262	154	64	87	4	308	0	308	371
1985	4874	1	123	4998	170	65	90	4	329	0	330	399
1986	5623	1	276	5900	193	77	87	4	361	0	361	432
1987	5817	0	412	6230	183	85	91	4	363	0	363	441
FORECAST												
1989	6807	1	459	7267	219	106	87	4	416	4	416	498
1990	7166	1	483	7649	226	109	90	4	429	4	429	511
1991	7524	1	490	8015	234	112	93	4	443	4	443	524
1992	7883	1	498	8381	241	116	95	4	456	4	456	537
1993	8241	1	505	8747	249	119	98	4	469	4	469	550
1994	8599	1	513	9113	256	122	101	4	483	4	483	563
1995	8958	1	520	9479	264	125	103	4	496	4	496	576
2000	10670	1	676	11346	292	128	117	4	540	4	540	642
2005	12382	1	831	13213	321	130	130	4	585	4	585	708

COMMENTS: THIRD PARALLEL RUNWAY PLANNED FOR 1995-1996 TIME FRAME.

REGION-STATE: ASO-NC CITY: FAYETTEVILLE		LOCID: FAY AIRPORT: FAYETTEVILLE MUNI/GRANNIS FLD		FAA TOWER FAA TOWER		BASED AIRCRAFT: 81						
(---ENPLANEMENTS (000)---)		AIRCRAFT OPERATIONS (000)		AIRCRAFT OPERATIONS (000)		LOCAL						
YEAR	AIR CARR.	AIR TAXI	COMM.	TOTAL	AIR CARR.	AT + COMM.	GA	MIL	TOTAL	TOTAL OPS.	INST. OPS. (000)	
1983	129	0	2	132	7	5	22	2	35	13	49	122
1984	170	0	1	171	7	5	26	2	40	5	60	134
1985	200	0	0	200	10	3	27	2	42	4	64	138
1986	193	0	20	213	10	6	27	3	46	3	68	144
1987	207	0	29	235	9	7	27	3	47	1	62	150
FORECAST												
1989	220	0	33	252	9	11	30	3	53	1	69	170
1990	227	0	34	262	9	11	32	3	55	1	72	175
1991	236	0	36	272	10	11	34	3	58	1	76	180
1992	246	0	37	283	10	11	36	3	60	1	79	185
1993	255	0	39	294	10	11	38	3	63	1	82	190
1994	266	0	40	306	10	12	40	3	66	1	86	195
1995	276	0	42	319	11	12	42	3	68	1	89	200
2000	336	0	53	389	12	13	56	3	84	1	110	224
2005	396	0	63	460	13	14	69	3	99	1	132	249

COMMENTS:

REGION-STATE: ASO-NC
 CITY: GREENSBORO
 LOCID: GSO
 FAA TOWER
 AIRPORT: GREENSBORO-HIGH POINT-WINSTON SALEM R BASED AIRCRAFT: 190

YEAR	ACTUAL			FORECAST			AIRCRAFT OPERATIONS (000)				INST. OPS. (000)	
	AIR CARR.	AIR TAXI	COMM.	AIR CARR.	AIR TAXI	COMM.	AIR CARR.	MIL	TOTAL	GA		MIL
1983	718	1	6	40	11	61	1	113	24	0	25	137
1984	760	1	4	46	11	66	1	123	24	0	25	148
1985	1060	0	1	54	8	62	1	128	23	0	23	151
1986	1048	1	1	54	8	62	1	125	23	1	24	149
1987	1037	1	3	51	10	68	1	130	19	1	20	150
1989	1124	1	3	52	9	69	1	131	17	1	18	149
1990	1170	1	3	53	9	73	1	137	18	1	19	155
1991	1218	1	3	55	10	76	1	143	19	1	20	162
1992	1268	1	3	57	11	80	1	149	20	1	20	169
1993	1321	1	3	59	11	83	1	155	21	1	21	176
1994	1375	2	3	61	12	87	1	161	21	1	22	183
1995	1431	2	3	63	12	91	1	167	22	1	23	190
2000	1747	3	3	69	14	105	1	189	26	1	27	216
2005	2064	3	3	75	16	119	1	212	30	1	31	242

COMMENTS: AIRPORT LAYOUT PLAN CALLS FOR NEW PARALLEL RUNWAY; MASTER PLAN UPDATE SHOULD BE COMPLETED IN ONE YEAR.

REGION-STATE: ASO-NC
 CITY: GREENVILLE
 LOCID: PGV
 NONTOWERED
 AIRPORT: PITT-GREENVILLE
 BASED AIRCRAFT: 53

YEAR	ACTUAL			FORECAST			AIRCRAFT OPERATIONS (000)				INST. OPS. (000)	
	AIR CARR.	AIR TAXI	COMM.	AIR CARR.	AIR TAXI	COMM.	AIR CARR.	MIL	TOTAL	GA		MIL
1983	0	0	3	7	18	18	0	26	12	0	12	38
1984	0	0	4	8	18	18	0	26	18	0	18	44
1985	0	0	9	11	18	18	0	29	18	0	18	47
1986	0	0	23	8	18	18	0	26	18	0	18	44
1987	0	0	39	13	18	18	1	32	18	1	18	50
1989	0	0	43	15	19	19	1	34	19	1	19	53
1990	0	0	45	16	20	20	1	36	19	1	19	55
1991	0	0	47	16	20	20	1	37	20	1	20	57
1992	0	0	50	18	21	21	1	39	20	1	20	59
1993	0	0	52	19	21	21	1	41	21	1	21	61
1994	0	0	55	20	22	22	1	42	22	1	22	64
1995	0	0	57	22	22	22	1	45	22	1	22	67
2000	0	0	73	30	26	26	1	57	26	1	26	82
2005	0	0	89	39	30	30	1	69	29	1	29	98

COMMENTS:

REGION-STATE: ASO-NC CITY: HICKORY		LOCID: HKY AIRPORT: HICKORY MUNI		CLOSED TEMPORARILY		BASED AIRCRAFT: 72								
---		---		---		---								
YEAR	AIR CARR.	AIR TAXI	COMM.	TOTAL	AIR CARR.	AT + COMM.	GA	MIL	TOTAL	GA	MIL	TOTAL	TOTAL OPS.	INST. OPS. (000)
ACTUAL														
1983	0	0	12	12	3	20	23	0	10	9	0	10	33	
1984	0	0	12	12	7	20	27	0	6	6	0	6	34	
1985	0	0	13	13	8	22	30	0	7	7	0	7	37	
1986	0	1	16	17	8	22	30	0	7	7	0	7	37	
1987	0	0	22	22	9	22	31	0	7	7	0	7	38	
FORECAST														
1989	0	0	24	24	10	25	36	0	8	8	0	8	43	
1990	0	0	26	26	11	27	38	0	8	8	0	8	46	
1991	0	0	27	27	11	28	40	0	9	9	0	9	49	
1992	0	0	29	29	12	30	43	0	9	9	0	9	52	
1993	0	0	30	30	13	32	45	0	10	10	0	10	55	
1994	0	0	32	32	14	34	48	0	10	10	0	10	58	
1995	0	0	34	34	15	36	51	0	11	11	0	11	62	
2000	0	0	44	44	21	50	71	0	14	14	0	14	85	
2005	0	0	54	55	27	63	90	0	17	17	0	17	107	
COMMENTS:														

REGION-STATE: ASO-NC CITY: JACKSONVILLE		LOCID: OAJ AIRPORT: ALBERT J ELLIS		NONTOWERED		BASED AIRCRAFT: 30								
---		---		---		---								
YEAR	AIR CARR.	AIR TAXI	COMM.	TOTAL	AIR CARR.	AT + COMM.	GA	MIL	TOTAL	GA	MIL	TOTAL	TOTAL OPS.	INST. OPS. (000)
ACTUAL														
1983	71	0	0	71	4	2	6	4	16	7	4	10	26	
1984	95	0	0	95	4	2	7	4	16	9	4	12	28	
1985	97	0	0	97	4	4	7	4	18	9	4	12	30	
1986	98	0	0	98	3	2	7	7	19	9	0	9	27	
1987	106	0	0	106	3	4	10	8	25	12	0	12	37	
FORECAST														
1989	114	0	0	114	3	4	11	8	26	13	0	13	39	
1990	118	0	0	118	4	4	11	8	27	13	0	13	40	
1991	123	0	0	123	4	5	11	8	28	13	0	13	41	
1992	128	0	0	128	4	5	11	8	28	14	0	14	42	
1993	133	0	0	133	4	5	12	8	29	14	0	14	43	
1994	138	0	0	138	4	6	12	8	30	14	0	14	44	
1995	144	0	0	144	4	6	12	8	31	15	0	15	46	
2000	175	0	0	175	5	9	14	8	36	17	0	17	53	
2005	206	0	0	206	6	11	16	8	42	19	0	19	61	
COMMENTS:														

REGION-STATE: ASO-NC KINSTON
 CITY: KINSTON
 LOCID: ISO
 AIRPORT: EASTERN RGNL JETPORT AT STALLINGS FLD BASED AIRCRAFT: 43
 FAA TOWER
 FAA CONTRACT TOWER NON ATA

YEAR ACTUAL	ENPLANEMENTS (000)			AIR CARR.			TOTAL	AIRCRAFT OPERATIONS (000)			TOTAL OPS.	INST. OPS. (000)	
	AIR CARR.	AIR TAXI	COMM.	AIR CARR.	TAXI	COMM.		ITINERANT	LOCAL	TOTAL			
1983	54	0	0	3	0	0	54	20	1	24	7	31	9
1984	75	0	1	3	1	1	77	18	1	23	7	31	9
1985	85	0	3	3	1	1	88	19	2	25	7	34	10
1986	62	0	12	3	2	2	74	21	2	28	12	40	10
1987	52	0	19	3	2	2	72	24	2	31	15	48	12
FORECAST													
1989	58	0	21	3	3	3	80	29	3	37	13	52	14
1990	61	0	22	3	3	3	84	29	3	37	13	52	14
1991	65	0	23	3	3	3	88	29	3	38	14	53	15
1992	68	0	24	3	3	3	92	29	3	38	14	54	15
1993	72	0	25	3	3	3	97	29	3	38	15	54	15
1994	76	0	26	3	3	3	102	29	3	38	15	54	15
1995	80	0	27	3	4	3	107	29	3	38	16	55	16
2000	104	0	32	3	4	3	136	30	3	40	18	59	17
2005	128	0	36	3	5	3	164	30	3	41	20	62	19

COMMENTS:

REGION-STATE: ASO-NC NEW BERN
 CITY: NEW BERN
 LOCID: EWN
 AIRPORT: SIMMONS NOTT
 FAA CONTRACT TOWER NON ATA
 BASED AIRCRAFT: 70

YEAR ACTUAL	ENPLANEMENTS (000)			AIR CARR.			TOTAL	AIRCRAFT OPERATIONS (000)			TOTAL OPS.	INST. OPS. (000)	
	AIR CARR.	AIR TAXI	COMM.	AIR CARR.	TAXI	COMM.		ITINERANT	LOCAL	TOTAL			
1983	14	0	0	4	6	6	14	20	3	32	16	50	
1984	3	0	6	4	6	6	9	20	1	31	16	47	
1985	0	0	11	2	0	0	11	6	1	9	9	19	4
1986	0	0	37	1	0	0	37	5	1	7	6	14	3
1987	0	0	47	1	13	13	47	9	4	26	22	48	3
FORECAST													
1989	0	0	52	0	13	13	52	9	4	27	22	49	3
1990	0	0	54	0	14	14	54	9	4	27	23	49	3
1991	0	0	56	0	14	14	56	9	4	27	23	50	3
1992	0	0	58	0	14	14	58	9	4	27	23	50	3
1993	0	0	60	0	14	14	60	10	4	28	23	51	3
1994	0	0	62	0	14	14	62	10	4	28	23	51	4
1995	0	0	65	0	14	14	65	10	4	28	24	52	4
2000	0	0	76	0	15	15	76	10	4	29	25	54	5
2005	0	0	87	0	16	16	87	11	4	31	26	56	5

COMMENTS:

REGION-STATE: ASO-NC RALEIGH-DURHAM LOCID: RDU FAA TOWER BASED AIRCRAFT: 222
 CITY: RALEIGH-DURHAM AIRPORT: RALEIGH-DURHAM

(---ENPLANEMENTS (000)---)

YEAR ACTUAL	AIR CARR.		AIR TAXI	COMM.	TOTAL	AIR CARR.	AT + COMM.	AIRCRAFT OPERATIONS (000)			TOTAL OPS.	INST. OPS. (000)		
	GA	MIL						GA	MIL	LOCAL				
1983	1055	0	21	1075	44	29	75	5	153	28	7	35	187	200
1984	1287	0	24	1314	60	27	63	4	154	23	5	29	183	220
1985	1328	0	29	1357	55	31	93	7	187	21	3	24	211	223
1986	1461	1	31	1492	60	30	90	7	187	17	5	22	209	228
1987	2332	1	95	2428	82	32	84	6	203	13	1	14	217	260
FORECAST														
1989	3788	1	153	3942	144	58	77	8	288	5	1	6	294	349
1990	4516	1	182	4699	163	62	75	8	308	5	1	6	314	371
1991	5244	2	211	5456	181	66	73	8	329	4	1	5	334	392
1992	5972	2	240	6214	200	70	71	8	350	4	1	5	355	414
1993	6700	2	269	6971	219	74	70	8	370	4	1	5	375	436
1994	7428	2	298	7728	237	78	68	8	391	3	1	4	395	458
1995	8156	2	327	8485	256	82	66	8	412	3	1	4	415	480
2000	9987	3	433	10423	293	99	56	8	456	2	1	3	460	536
2005	11586	5	565	12156	322	118	47	8	495	2	1	3	498	586

COMMENTS: FORECASTS REFLECT INCREASED CAPACITY DUE TO NEW PARALLEL RUNWAY AND A MAJOR AIRLINE'S CHOICE OF THIS AIRPORT AS A HUB. NEW RELIEVER APT OPENED AT ROXBORO.

REGION-STATE: ASO-NC ROCKY MOUNT LOCID: RWI NONTOWERED BASED AIRCRAFT: 64
 CITY: ROCKY MOUNT AIRPORT: ROCKY MOUNT-WILSON

(---ENPLANEMENTS (000)---)

YEAR ACTUAL	AIR CARR.		AIR TAXI	COMM.	TOTAL	AIR CARR.	AT + COMM.	AIRCRAFT OPERATIONS (000)			TOTAL OPS.	INST. OPS. (000)		
	GA	MIL						GA	MIL	LOCAL				
1983	2	0	0	2	3	4	18		26	6		6	32	
1984	0	0	0	1	4	4	18		26	6		6	32	
1985	0	1	0	1	8	5	18	1	27	7		7	33	
1986	0	0	2	3	5	5	18	1	23	7		7	30	
1987		2	12	14	6	6	18	1	25	7		7	31	
FORECAST														
1989		3	13	16	6	6	19	1	26	7		7	33	
1990		3	14	16	7	7	20	1	27	7		7	34	
1991		3	14	17	7	7	20	1	27	7		7	34	
1992		3	15	18	7	7	21	1	28	7		7	35	
1993		3	16	18	7	7	21	1	29	8		8	36	
1994		3	16	19	7	7	22	1	30	8		8	37	
1995		3	17	20	8	8	22	1	31	8		8	39	
2000		3	20	23	9	9	26	1	35	9		9	45	
2005		4	23	27	10	10	30	1	40	11		11	51	

COMMENTS:

REGION-STATE: ASO-NC CITY: WILMINGTON		LOCID: ILM AIRPORT: NEW HANOVER COUNTY				FAA TOWER AIRPORT: NEW HANOVER COUNTY				BASED AIRCRAFT: 90					
YEAR		AIR CARR.		AIR TAXI COMM.		TOTAL		AIR CARR.		TOTAL		INST. OPS. (000)			
ACTUAL		ENPLANEMENTS (000)		ENPLANEMENTS (000)		ENPLANEMENTS (000)		ENPLANEMENTS (000)		ENPLANEMENTS (000)		ENPLANEMENTS (000)			
		ITINERANT		LOCAL		TOTAL		TOTAL		TOTAL		TOTAL			
		GA		MIL		TOTAL		GA		MIL		TOTAL			
		AT + COMM.		GA		MIL		TOTAL		GA		MIL		TOTAL	
1983	95	1	3	99	6	4	31	3	44	20	11	32	76	75	
1984	118	0	3	121	7	5	32	2	45	16	9	25	70	79	
1985	139	1	4	144	6	6	34	2	49	17	8	24	74	87	
1986	159	1	6	165	8	6	33	2	49	19	7	26	75	89	
1987	172	0	19	192	9	8	34	2	52	20	9	29	81	99	
FORECAST															
1989	187	0	22	209	8	11	35	2	57	21	8	29	86	106	
1990	195	1	23	218	9	12	37	2	59	21	8	29	89	108	
1991	203	1	24	228	9	12	39	2	62	22	8	30	92	111	
1992	212	1	25	238	9	13	40	2	64	23	8	31	95	113	
1993	221	1	26	248	9	14	42	2	67	23	8	32	98	116	
1994	231	1	26	258	9	14	44	2	69	24	8	32	101	118	
1995	241	1	26	268	9	15	45	2	71	25	8	33	104	121	
2000	298	1	26	325	10	17	53	2	83	29	8	37	120	133	
2005	354	2	26	382	10	20	61	2	94	34	8	42	136	145	

COMMENTS:

REGION-STATE: ASO-NC CITY: WINSTON SALEM		LOCID: INT AIRPORT: SMITH REYNOLDS				FAA TOWER AIRPORT: SMITH REYNOLDS				BASED AIRCRAFT: 138					
YEAR		AIR CARR.		AIR TAXI COMM.		TOTAL		AIR CARR.		TOTAL		INST. OPS. (000)			
ACTUAL		ENPLANEMENTS (000)		ENPLANEMENTS (000)		ENPLANEMENTS (000)		ENPLANEMENTS (000)		ENPLANEMENTS (000)		ENPLANEMENTS (000)			
		ITINERANT		LOCAL		TOTAL		TOTAL		TOTAL		TOTAL			
		GA		MIL		TOTAL		GA		MIL		TOTAL			
		AT + COMM.		GA		MIL		TOTAL		GA		MIL		TOTAL	
1983	18	0	2	20	5	6	44	0	54	27	0	27	81	26	
1984	1	1	3	4	0	6	47	0	53	34	0	34	88	23	
1985	0	0	3	4	0	4	51	0	56	38	0	38	94	25	
1986	0	0	8	8	0	5	51	0	57	41	0	41	98	27	
1987	0	0	15	15	0	5	53	0	59	54	0	54	113	27	
FORECAST															
1989	0	0	15	15	0	5	52	0	58	43	0	43	100	27	
1990	0	0	15	15	0	5	52	0	58	44	0	44	102	29	
1991	0	0	15	15	0	5	53	0	59	44	0	45	103	30	
1992	0	0	15	15	0	5	53	0	59	45	0	45	105	32	
1993	0	0	15	15	0	6	54	0	60	46	0	46	106	33	
1994	0	0	15	15	0	6	54	0	61	47	0	47	108	35	
1995	0	0	15	15	0	6	55	0	61	48	0	48	109	36	
2000	0	0	15	15	0	6	57	0	64	52	0	52	116	44	
2005	0	0	15	15	0	6	60	0	67	56	0	56	123	51	

COMMENTS:

REGION-STATE: ASO-PR LOCID: BQN NONTOWERED BASED AIRCRAFT: 18
 CITY: AGUADILLA AIRPORT: BORINQUEN

YEAR ACTUAL	AIR CARR.		AIR TAXI		COMM.		TOTAL	AIR CARR.	AT + COMM.	ITINERANT		LOCAL		TOTAL OPS.	INST. OPS. (000)
	GA	MIL	GA	MIL	GA	MIL				GA	MIL	GA	MIL		
1983	22	0	0	0	4	18	22	1	1	8	5	14	5	19	33
1984	24	0	0	0	18	22	28	2	2	5	5	12	5	15	27
1985		0	0	0	22	33	18	0	0	5	10	12	5	15	27
1986		0	0	0	33	33	22	2	7	5	10	17		10	27
1987		0	0	0	33	33	33	7		1	14	22		11	33
FORECAST															
1989		0	0	0	35	35	35	7		1	14	22		11	34
1990		0	0	0	36	36	37	8		1	14	22		12	34
1991		0	0	0	37	37	38	8		1	14	23		12	34
1992		0	0	0	38	38	39	9		1	14	23		12	35
1993		0	0	0	39	39	40	9		1	14	24		12	35
1994		0	0	0	40	40	41	10		1	14	24		12	36
1995		0	0	0	40	41	41	10		1	14	25		12	37
2000		0	0	0	45	45	45	12		1	14	27		13	40
2005		0	0	0	50	50	50	15		1	14	30		13	43

COMMENTS:

REGION-STATE: ASO-PR LOCID: VQS NONTOWERED BASED AIRCRAFT: 10
 CITY: ISLA DE VIEQUES AIRPORT: VIEQUES

YEAR ACTUAL	AIR CARR.		AIR TAXI		COMM.		TOTAL	AIR CARR.	AT + COMM.	ITINERANT		LOCAL		TOTAL OPS.	INST. OPS. (000)
	GA	MIL	GA	MIL	GA	MIL				GA	MIL	GA	MIL		
1983	45	0	0	0	46	45	45	36		2	7	38		7	45
1984		0	0	0	35	35	46	25		7	2	32		2	34
1985		0	0	0	53	53	35	25		7	2	32		2	34
1986		0	0	0	72	72	53	25		7	2	32		2	34
1987		0	0	0	72	72	72	20		5	1	25		1	26
FORECAST															
1989		0	0	0	80	80	80	22		5	1	27		1	28
1990		0	0	0	85	85	88	23		5	1	28		1	29
1991		0	0	0	88	88	92	24		5	1	29		1	30
1992		0	0	0	92	92	97	25		5	1	30		1	31
1993		0	0	0	97	97	102	26		6	1	32		1	33
1994		0	0	0	102	102	107	27		6	1	33		1	34
1995		0	0	0	107	107	107	29		6	1	34		1	36
2000		0	0	0	137	137	137	37		6	1	43		1	44
2005		0	0	0	166	166	166	44		7	1	51		1	53

COMMENTS:

REGION-STATE: ASO-PR
 CITY: MAYAGUEZ

LOCID: MAZ
 AIRPORT: MAYAGUEZ AIRFIELD

CLOSED TEMPORARILY
 BASED AIRCRAFT: 25

YEAR ACTUAL	ENPLANEMENTS (000)			AIR CARR.	AIR TAXI	COMM.	TOTAL	AIRCRAFT OPERATIONS (000)			TOTAL OPS.	INST. OPS. (000)		
	AIR CARR.	AIR TAXI	COMM.					AT + COMM.	GA	MIL			TOTAL	GA
1983	0	0	42	42	0	14	42	0	0	0	9	9	32	32
1984	1	0	80	81	14	14	81	0	0	0	9	9	32	32
1985			41	41	15	15	41	0	0	0	9	9	33	33
1986	0	32	53	85	15	8	85	0	0	0	9	9	32	32
1987	3	0	62	66	16	8	66	0	0	0	9	9	33	33
FORECAST														
1989			69	70	17	9	70	0	0	0	10	10	36	36
1990			73	73	18	9	73	0	0	0	10	10	38	38
1991			76	76	18	10	76	0	0	0	11	11	39	39
1992			80	80	19	11	80	0	0	0	11	11	41	41
1993			84	84	20	11	84	0	0	0	12	12	43	43
1994			88	88	21	12	88	0	0	0	12	12	45	45
1995			92	92	22	12	92	0	0	0	12	12	47	47
2000			118	118	28	16	118	0	0	0	15	15	59	59
2005			144	144	34	20	144	0	0	0	17	17	72	72

COMMENTS: ATCT TEMPORARILY CLOSED; CAB FORM 41 & FAA 5010 DATA FOR FY 82

REGION-STATE: ASO-PR
 CITY: PONCE

LOCID: PSE
 AIRPORT: MERCEDITA

CLOSED TEMPORARILY
 BASED AIRCRAFT: 31

YEAR ACTUAL	ENPLANEMENTS (000)			AIR CARR.	AIR TAXI	COMM.	TOTAL	AIRCRAFT OPERATIONS (000)			TOTAL OPS.	INST. OPS. (000)		
	AIR CARR.	AIR TAXI	COMM.					AT + COMM.	GA	MIL			TOTAL	GA
1983	0	0	9	9	3	3	9	1	1	1	24	24	28	28
1984			12	12	3	3	12	1	1	1	24	24	28	28
1985			3	3	3	3	3	1	1	1	26	26	30	30
1986	0	0	3	3	3	3	3	1	1	1	26	26	30	30
1987	0	0	5	5	3	3	5	1	1	1	16	16	19	19
FORECAST														
1989	35		5	40	3	3	40	1	1	1	16	16	20	20
1990	70		6	76	3	3	76	1	1	1	16	16	20	20
1991	72		6	78	3	3	78	1	1	1	16	16	21	21
1992	75		6	81	3	3	81	1	1	1	16	16	21	21
1993	79		7	85	3	3	85	1	1	1	16	16	22	22
1994	82		7	89	4	4	89	1	1	1	16	16	22	22
1995	85		7	92	4	4	92	1	1	1	17	17	23	23
2000	98		8	106	4	4	106	1	1	1	17	17	23	23
2005	111		10	121	4	4	121	1	1	1	17	17	24	24

COMMENTS: ACTC TEMPORARILY CLOSED.

REGION-STATE: ASO-PR SAN JUAN
 CITY: SAN JUAN
 LOCID: SJU
 AIRPORT: LUIS MUNOZ MARIN INTERNATIONAL ARPT
 FAA TOWER
 BASED AIRCRAFT: 119

(---ENPLANEMENTS (000)---)

YEAR ACTUAL	AIR CARR.	AIR TAXI	COMM.	TOTAL	AIR CARR.	AT + COMM.	AIRCRAFT OPERATIONS (000)			TOTAL OPS.	INST. OPS. (000)	
							ITINERANT	LOCAL	TOTAL			
1983	2017	0	391	2408	42	96	23	4	165	5	171	151
1984	1970	24	454	2449	71	68	30	5	173	2	180	158
1985	2253	0	288	2541	56	64	31	4	155	2	162	147
1986	2303	133	315	2751	47	91	26	4	167	2	173	158
1987	3088	0	384	3472	61	104	25	4	194	1	201	192
FORECAST												
1989	3363	0	412	3775	62	102	24	4	193	1	198	210
1990	3500	0	425	3926	63	102	25	4	194	1	201	213
1991	3638	0	439	4077	64	102	26	4	196	1	204	215
1992	3775	0	453	4228	65	102	27	4	198	1	206	218
1993	3881	0	471	4352	65	103	28	4	200	1	208	221
1994	3988	0	489	4477	66	103	29	4	201	1	210	223
1995	4094	0	507	4601	67	103	29	4	203	1	211	226
2000	4579	0	661	5240	71	109	34	4	217	1	227	239
2005	5011	0	801	5813	74	115	38	4	232	1	242	253

COMMENTS: INCREASED HUBBING ACTIVITY ANTICIPATED. (MASTER PLAN UPDATE IN PROGRESS 1/89.)

REGION-STATE: ASO-PR SAN JUAN
 CITY: SAN JUAN
 LOCID: SIG
 AIRPORT: ISLA GRANDE
 FAA TOWER
 BASED AIRCRAFT: 193

(---ENPLANEMENTS (000)---)

YEAR ACTUAL	AIR CARR.	AIR TAXI	COMM.	TOTAL	AIR CARR.	AT + COMM.	AIRCRAFT OPERATIONS (000)			TOTAL OPS.	INST. OPS. (000)	
							ITINERANT	LOCAL	TOTAL			
1983	19	0	19	19	4	4	21	1	26	1	23	49
1984	16	7	23	23	4	7	24	2	30	1	32	62
1985	23	4	23	27	7	8	32	2	42	1	36	78
1986	24	4	24	27	8	8	35	3	46	1	40	87
1987	16	6	16	22	8	8	31	3	43	1	42	85
FORECAST												
1989	18	6	18	24	9	9	32	3	44	2	32	76
1990	19	6	19	26	9	9	33	3	44	2	33	77
1991	20	7	20	27	9	9	33	3	45	2	33	78
1992	21	7	21	28	9	9	34	3	45	2	34	79
1993	22	7	22	29	9	9	34	3	46	2	35	80
1994	23	8	23	30	9	9	34	3	46	2	35	81
1995	24	8	24	32	9	9	35	3	46	2	36	82
2000	31	9	31	40	9	9	36	3	47	2	39	86
2005	37	10	37	48	9	9	37	3	48	2	42	90

COMMENTS:

REGION-STATE: ASO-PR
CITY: SAN JUAN

LOCID: ZSU TRACON
AIRPORT: SAN JUAN PUERTO RICO

(---ENPLANEMENTS (000)---)

YEAR ACTUAL	AIR CARR.	AIR TAXI	COMM.	TOTAL	AIR CARR.	AT + COMM.	AIRCRAFT OPERATIONS (000)			BASED AIRCRAFT:			INST. OPS. (000)
							GA	MIL	TOTAL	GA	MIL	TOTAL	
1983	456	0	6	463	21	4	42	25	93	1	42	43	132
1984	530	1	1	532	22	4	44	27	97	2	37	38	135
1985	603	0	1	604	25	4	45	24	98	2	37	39	137
1986	639	1	3	643	28	7	42	23	99	2	35	37	144
1987	695	1	9	705	31	10	40	23	104	2	34	35	137
FORECAST													
1989	750	1	12	763	34	6	41	24	104	2	35	37	142
1990	779	1	13	793	34	6	44	24	108	2	35	37	145
1991	810	1	15	826	34	6	46	24	111	3	35	37	148
1992	841	1	17	859	35	6	49	24	114	3	35	37	152
1993	874	1	20	894	35	7	52	24	118	3	35	38	155
1994	908	1	23	931	35	7	55	24	121	3	35	38	158
1995	943	1	26	970	36	7	57	24	124	3	35	38	162
2000	1142	1	49	1192	38	9	69	24	139	3	35	38	178
2005	1340	1	72	1414	40	10	81	24	154	4	35	39	193

COMMENTS: ZSU ADDED TO DATA BASE 7/26/86.

REGION-STATE: ASO-SC
CITY: CHARLESTON

LOCID: CHS FAA TOWER
AIRPORT: CHARLESTON AFB/MUNI

(---ENPLANEMENTS (000)---)

YEAR ACTUAL	AIR CARR.	AIR TAXI	COMM.	TOTAL	AIR CARR.	AT + COMM.	AIRCRAFT OPERATIONS (000)			BASED AIRCRAFT:			INST. OPS. (000)
							GA	MIL	TOTAL	GA	MIL	TOTAL	
1983	456	0	6	463	21	4	42	25	93	1	42	43	132
1984	530	1	1	532	22	4	44	27	97	2	37	38	135
1985	603	0	1	604	25	4	45	24	98	2	37	39	137
1986	639	1	3	643	28	7	42	23	99	2	35	37	144
1987	695	1	9	705	31	10	40	23	104	2	34	35	137
FORECAST													
1989	750	1	12	763	34	6	41	24	104	2	35	37	142
1990	779	1	13	793	34	6	44	24	108	2	35	37	145
1991	810	1	15	826	34	6	46	24	111	3	35	37	148
1992	841	1	17	859	35	6	49	24	114	3	35	37	152
1993	874	1	20	894	35	7	52	24	118	3	35	38	155
1994	908	1	23	931	35	7	55	24	121	3	35	38	158
1995	943	1	26	970	36	7	57	24	124	3	35	38	162
2000	1142	1	49	1192	38	9	69	24	139	3	35	38	178
2005	1340	1	72	1414	40	10	81	24	154	4	35	39	193

COMMENTS: JOINT USE--NPIAS, 11/87.

REGION-STATE: ASO-SC CITY: COLUMBIA		LOCID: CAE AIRPORT: COLUMBIA METROPOLITAN		FAA TOWER COLUMBIA METROPOLITAN		BASED AIRCRAFT: 109								
(---ENPLANEMENTS (000)---)		(---ITINERANT---AIRCRAFT OPERATIONS (000)---LOCAL---)		(---ITINERANT---AIRCRAFT OPERATIONS (000)---LOCAL---)		INST. OPS. (000)								
YEAR	AIR CARR.	AIR TAXI	COMM.	TOTAL	AIR CARR.	AT + COMM.	GA	MIL	TOTAL	GA	MIL	TOTAL	TOTAL OPS.	INST. OPS. (000)
ACTUAL														
1983	371	2	4	378	16	11	55	7	90	20	7	26	116	120
1984	401	3	3	407	19	13	53	7	92	23	4	26	118	125
1985	508	3	2	514	21	12	51	7	91	24	3	27	118	144
1986	629	2	6	637	26	14	51	7	98	21	4	25	123	150
1987	577	7	26	611	24	15	52	8	100	24	6	29	129	151
FORECAST														
1989	620	8	29	657	25	17	52	7	101	23	5	28	129	157
1990	643	8	31	682	25	18	54	7	105	25	5	30	135	164
1991	667	9	32	708	26	20	56	7	109	28	5	32	142	171
1992	692	9	34	735	26	21	59	7	113	30	5	35	148	178
1993	718	10	35	763	26	23	61	7	118	32	5	37	155	185
1994	745	10	37	793	27	25	63	7	122	35	5	39	161	192
1995	773	11	39	823	27	26	66	7	126	37	5	42	168	199
2000	932	14	50	996	28	39	77	7	151	48	5	53	204	234
2005	1091	17	60	1168	30	51	88	7	176	60	5	65	241	268

COMMENTS:

REGION-STATE: ASO-SC CITY: COLUMBIA		LOCID: CUB AIRPORT: OWENS FIELD		NONTOWERED OWENS FIELD		BASED AIRCRAFT: 77								
(---ENPLANEMENTS (000)---)		(---ITINERANT---AIRCRAFT OPERATIONS (000)---LOCAL---)		(---ITINERANT---AIRCRAFT OPERATIONS (000)---LOCAL---)		INST. OPS. (000)								
YEAR	AIR CARR.	AIR TAXI	COMM.	TOTAL	AIR CARR.	AT + COMM.	GA	MIL	TOTAL	GA	MIL	TOTAL	TOTAL OPS.	INST. OPS. (000)
ACTUAL														
1983							35	0	38	61	0	61	99	
1984	0	0	3	0	19	3	35	0	38	61	0	61	99	
1985	0	0	2	0	21	2	37	0	39	55	0	55	94	
1986	0	0	2	0	26	2	37	0	39	55	0	55	94	
1987	2	2	3	2	27	3	35	0	38	45	0	45	82	
FORECAST														
1989	2	2	3	2	25	3	37	0	41	48	0	48	88	
1990	3	3	4	3	25	4	39	0	42	49	0	49	91	
1991	3	3	4	3	26	4	40	0	43	50	0	50	93	
1992	3	3	4	3	26	4	41	0	45	51	0	51	96	
1993	3	3	4	3	26	4	42	0	46	53	0	53	99	
1994	3	3	5	3	27	5	43	0	48	54	0	54	102	
1995	4	4	5	4	27	5	45	0	50	56	0	56	106	
2000	5	5	7	5	28	7	52	0	59	65	0	65	124	
2005	6	6	10	6	30	10	59	0	69	74	0	74	142	

COMMENTS:

REGION-STATE: ASO-SC CITY: FLORENCE		LOCID: FLO AIRPORT: FLORENCE CITY-COUNTY		FAA TOWER CITY-COUNTY		BASED AIRCRAFT: 50															
YEAR ACTUAL		AIR CARR.		AIR TAXI		COMM.		TOTAL		AIR CARR.		TOTAL		GA		MIL		TOTAL		INST. OPS. (000)	
		0		5		19		24		0		6		13		2		21		20	
		0		0		21		22		8		13		2		2		23		22	
		0		0		24		24		14		18		2		2		33		28	
		0		0		32		32		9		18		2		2		30		31	
		8		8		30		38		9		21		3		3		33		34	
FORECAST		8		8		32		40		10		25		3		3		38		54	
		8		8		33		42		10		26		3		3		38		58	
		9		9		34		43		10		26		3		3		39		59	
		9		9		36		45		10		26		3		3		39		60	
		9		9		37		46		11		26		3		3		40		62	
		9		9		38		47		11		27		3		3		40		63	
		9		9		40		49		11		27		3		3		41		64	
2000		9		9		48		57		12		29		3		3		43		72	
2005		9		9		56		64		13		30		3		3		46		78	
COMMENTS:																					

REGION-STATE: ASO-SC CITY: GREENVILLE		LOCID: GMU AIRPORT: GREENVILLE DOWNTOWN		FAA TOWER CITY-COUNTY		BASED AIRCRAFT: 170															
YEAR ACTUAL		AIR CARR.		AIR TAXI		COMM.		TOTAL		AIR CARR.		TOTAL		GA		MIL		TOTAL		INST. OPS. (000)	
		1		0		1		1		1		42		0		0		43		18	
		0		0		1		0		1		42		0		0		43		16	
		0		0		0		0		0		42		0		0		42		15	
		0		0		0		0		0		42		0		0		43		15	
FORECAST		0		0		0		0		0		44		0		0		45		16	
		0		0		1		0		1		49		0		0		50		16	
		0		0		1		0		1		50		0		0		50		17	
		1		1		1		1		1		50		0		0		50		17	
		1		1		1		1		1		50		0		0		51		18	
		1		1		1		1		1		50		0		0		51		18	
		1		1		1		1		1		50		0		0		51		19	
		1		1		1		1		1		51		0		0		51		19	
2000		1		1		1		1		1		52		0		0		53		22	
2005		2		2		1		2		1		53		0		0		54		24	
COMMENTS:																					

AD-4209 805


TERMINAL AREA FORECASTS: FY 1982 - 1995 (U) FEDERAL
AVIATION ADMINISTRATION WASHINGTON DC OFFICE OF
AVIATION POLICY AND PLANS APR 89 FAA-APC-89-1

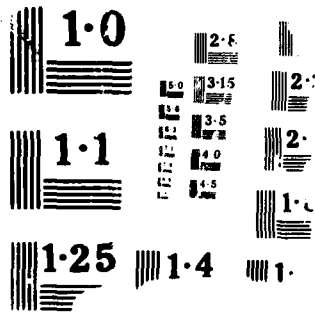
5/6

UNCLASSIFIED

F/G 1/3

NL





REGION - STATE: ASO-SC LOCID: GSP FAA TOWER BASED AIRCRAFT: 56
 CITY: GREER AIRPORT: GREENVILLE-SPARTANBURG

YEAR	---ENPLANEMENTS (000)---			AIRCRAFT OPERATIONS (000)			---LOCAL---			INST. OPS. (000)
	AIR CARR.	AIR TAXI	COMM.	AIR CARR.	MIL	TOTAL	GA	MIL	TOTAL	
1983	285	0	12	11	2	51	7	1	8	59
1984	344	0	13	15	2	55	8	2	9	64
1985	388	0	28	16	2	54	9	2	11	65
1986	424	0	33	19	2	56	7	1	8	62
1987	483	0	53	19	1	59	8	0	8	66
FORECAST										
1989	519	0	59	19	2	60	8	1	10	70
1990	537	0	63	19	2	62	9	1	10	73
1991	558	0	66	20	2	64	10	1	11	75
1992	580	0	69	20	2	66	10	1	12	78
1993	603	0	72	20	2	68	11	1	13	81
1994	627	0	72	20	2	70	12	1	13	83
1995	652	0	72	21	2	72	13	1	14	86
2000	794	0	72	22	2	83	16	1	17	100
2005	935	0	72	23	2	94	19	1	21	115

COMMENTS:

REGION - STATE: ASO-SC LOCID: 49J NONTOWERED BASED AIRCRAFT: 44
 CITY: HILTON HEAD ISLAND AIRPORT: HILTON HEAD

YEAR	---ENPLANEMENTS (000)---			AIRCRAFT OPERATIONS (000)			---LOCAL---			INST. OPS. (000)
	AIR CARR.	AIR TAXI	COMM.	AIR CARR.	MIL	TOTAL	GA	MIL	TOTAL	
1983	0	0	7	1	0	33	12	0	12	45
1984	0	0	6	1	0	28	13	0	13	42
1985	0	0	8	1	1	29	13	1	13	42
1986	0	0	33	5	1	29	13	1	13	42
1987	0	0	41	7	0	44	18	0	18	62
FORECAST										
1989	0	0	55	10	0	51	20	0	20	71
1990	0	0	60	11	0	54	21	0	21	75
1991	1	1	65	12	0	58	21	0	21	79
1992	1	1	70	12	0	61	22	0	22	83
1993	1	1	75	13	0	64	23	0	23	87
1994	1	1	80	14	0	67	24	0	24	91
1995	1	1	85	15	0	70	25	0	25	95
2000	1	1	110	19	0	86	29	0	29	115
2005	1	1	134	23	0	102	32	0	32	135

COMMENTS:

REGION-STATE: ASO-SC MYRTLE BEACH LOCID: MYR MILITARY BASED AIRCRAFT: 0
 CITY: MYRTLE BEACH AIRPORT: MYRTLE BEACH AFB

YEAR ACTUAL	(-ENPLANEMENTS (000)-----)			AIRCRAFT OPERATIONS (000)-----				LOCAL-----			INST. OPS. (000)	
	AIR CARR.	AIR TAXI	COMM.	AIR CARR.	AT + COMM.	GA	MIL	TOTAL	GA	MIL		TOTAL
1983	98		7	105	6	3	40	49		40	40	89
1984	142	0	6	147	6	4	6	16		5	5	21
1985	178		5	183	14	4	11	29		10	10	39
1986	213		14	226	14	4	11	29		10	10	39
1987	221	16	39	276	14	4	80	98				98
FORECAST												
1989	238		44	282	15	4	80	99				99
1990	246		46	292	15	4	80	99				99
1991	256		48	304	16	4	80	100				100
1992	266		50	316	16	4	80	100				100
1993	277		50	327	16	5	80	101				101
1994	288		50	338	17	5	80	101				101
1995	299		50	350	17	5	80	102				102
2000	364		50	414	18	5	80	104				104
2005	429		50	479	20	6	80	106				106

COMMENTS: JOINT USE--NPIAS, 11/87.

REGION-STATE: ASO-SC NORTH MYRTLE BEACH LOCID: CRE FAA CONTRACT TOWER NON ATA BASED AIRCRAFT: 57
 CITY: AIRPORT: GRAND STRAND

YEAR ACTUAL	(-ENPLANEMENTS (000)-----)			AIRCRAFT OPERATIONS (000)-----				LOCAL-----			INST. OPS. (000)	
	AIR CARR.	AIR TAXI	COMM.	AIR CARR.	AT + COMM.	GA	MIL	TOTAL	GA	MIL		TOTAL
1983	1			1	1	1	0	47	26	0	26	73
1984	1			1	0	0	0	21	31	0	31	52
1985	0			0	1	1	0	46	41	0	41	87
1986	2		0	2	0	0	1	47	53	0	53	100
1987	0			0	2	2	1	48	63	0	63	111
FORECAST												
1989	1			1	3	3	1	60	64	0	64	124
1990	1			1	3	3	1	61	65	0	65	126
1991	1			1	3	3	1	63	66	0	66	128
1992	1			1	3	3	1	64	67	0	67	130
1993	1			1	3	3	1	65	67	0	67	132
1994	1			1	3	3	1	66	68	0	68	135
1995	1			1	3	3	1	67	69	0	69	137
2000	1			1	4	4	1	74	72	0	72	146
2005	2			2	4	4	1	80	76	0	76	155

COMMENTS: CONTRACT TOWER.

REGION-STATE: ASO-SC
 CITY: SPARTANBURG
 LOCID: SPA
 AIRPORT: SPARTANBURG DOWNTOWN MEMORIAL
 CLOSED TEMPORARILY
 BASED AIRCRAFT: 100

YEAR	ENPLANEMENTS (000)			AIRCRAFT OPERATIONS (000)			AIRCRAFT OPERATIONS (000)			INST. OPS. (000)
	AIR CARR.	AIR TAXI	COMM.	AIR CARR.	TOTAL	AT + COMM.	GA	MIL	TOTAL	
1983	0	0	0	3	37	0	40	0	22	63
1984	0	0	0	4	40	0	43	0	21	65
1985	0	0	0	3	40	0	44	0	23	67
1986	0	0	0	3	40	0	44	0	23	67
1987	0	0	0	5	34	1	39	0	29	68
FORECAST										
1989	0	0	0	5	34	1	40	0	29	69
1990	0	0	0	5	35	1	40	0	30	70
1991	0	0	0	5	35	1	41	0	30	71
1992	0	0	0	5	35	1	41	0	30	71
1993	0	0	0	5	35	1	41	0	30	71
1994	0	0	0	5	36	1	41	0	31	72
1995	0	0	0	5	36	1	42	0	31	72
2000	0	0	0	5	38	1	44	0	32	76
2005	0	0	0	6	40	1	46	0	34	80

COMMENTS: ATCT TEMPORARILY CLOSED; CAB FORM 41 & FAA 5010 DATA FOR FY 82

REGION-STATE: ASO-TN
 CITY: BRISTOL/JOHNSON/KINGSP
 LOCID: TRI
 AIRPORT: TRI-CITY
 FAA TOWER
 BASED AIRCRAFT: 97

YEAR	ENPLANEMENTS (000)			AIRCRAFT OPERATIONS (000)			AIRCRAFT OPERATIONS (000)			INST. OPS. (000)
	AIR CARR.	AIR TAXI	COMM.	AIR CARR.	TOTAL	AT + COMM.	GA	MIL	TOTAL	
1983	149	1	14	10	164	8	38	1	57	81
1984	151	0	21	10	173	10	39	0	59	83
1985	157	0	36	10	193	13	41	1	64	94
1986	149	1	47	8	197	14	41	1	63	93
1987	142	0	66	7	208	16	38	1	62	89
FORECAST										
1989	157	0	74	8	231	19	41	1	69	98
1990	166	0	78	8	243	20	43	1	72	103
1991	174	0	81	9	255	20	46	1	75	108
1992	183	0	85	9	269	21	48	1	78	113
1993	193	0	89	9	283	21	50	1	80	118
1994	203	0	93	9	297	21	52	1	83	123
1995	214	0	98	9	313	22	54	1	86	128
2000	277	1	125	10	403	24	65	1	100	146
2005	340	1	152	11	493	26	76	1	114	164

COMMENTS:

REGION-STATE: ASO-TN CITY: CHATTANOOGA		LOCID: CHA AIRPORT: LOVELL FIELD		FAA TOWER		BASED AIRCRAFT: 163				
(---ENPLANEMENTS (000)---)		AIRCRAFT OPERATIONS (000)		LOCAL		TOTAL				
YEAR	AIR CARR.	AIR TAXI	COMM.	TOTAL	AIR CARR.	AT + COMM.	GA	MIL	TOTAL	INST. OPS. (000)
ACTUAL										
1983	206	1	5	211	9	3	55	2	69	91
1984	216	0	19	235	9	8	60	2	78	103
1985	212	0	38	251	9	14	61	2	86	115
1986	240	0	32	273	10	12	63	3	89	119
1987	278	0	35	313	11	13	66	3	93	125
FORECAST										
1989	301	0	39	340	11	17	67	3	98	134
1990	313	0	41	354	11	18	71	3	103	140
1991	326	0	42	369	11	19	75	3	108	146
1992	339	1	44	384	11	20	78	3	112	148
1993	353	1	47	400	11	21	82	3	117	153
1994	367	1	49	416	11	22	85	3	122	159
1995	382	1	51	434	12	23	89	3	127	165
2000	464	1	65	531	12	29	107	3	152	203
2005	547	1	79	628	13	36	125	3	177	235

COMMENTS:

REGION-STATE: ASO-TN CITY: CLARKSVILLE		LOCID: CKV AIRPORT: OUTLAW FIELD		NONTOWERED		BASED AIRCRAFT: 66				
(---ENPLANEMENTS (000)---)		AIRCRAFT OPERATIONS (000)		LOCAL		TOTAL				
YEAR	AIR CARR.	AIR TAXI	COMM.	TOTAL	AIR CARR.	AT + COMM.	GA	MIL	TOTAL	INST. OPS. (000)
ACTUAL										
1983	0	0	0	0	3	3	20	0	23	63
1984	0	1	1	1	2	2	20	1	23	53
1985	0	1	1	1	3	3	20	1	24	54
1986	0	1	1	1	2	2	20	1	23	53
1987	0	1	1	1	3	3	20	1	24	54
FORECAST										
1989	0	1	1	2	4	4	21	1	26	57
1990	0	1	1	2	4	4	22	1	26	59
1991	0	1	1	2	4	4	22	1	27	60
1992	0	1	1	2	4	4	23	1	28	61
1993	0	1	2	2	4	4	23	1	29	63
1994	0	1	2	2	5	5	24	1	30	65
1995	0	1	2	2	5	5	25	1	31	66
2000	0	2	2	2	6	6	29	1	36	75
2005	0	2	2	2	8	8	33	1	41	84

COMMENTS:

REGION-STATE: ASO-TN CROSSVILLE LOCID: CSV NONTOWERED AIRPORT: CROSSVILLE MEMORIAL BASED AIRCRAFT: 25

YEAR	ENPLANEMENTS (000)			AIR CARR.			TOTAL			AIRCRAFT OPERATIONS (000)			INST. OPS. (000)
	AIR CARR.	AIR TAXI	COMM.	AIR CARR.	AT + COMM.	TOTAL	GA	MIL	TOTAL	GA	MIL	TOTAL	
1983	0	0	0	0	0	0	17	0	17	6	0	6	24
1984	0	0	0	0	0	0	17	0	17	7	0	7	25
1985	0	0	0	0	0	0	15	0	15	6	0	6	21
1986	0	0	0	0	0	0	15	0	15	6	0	6	21
1987	0	0	0	0	0	0	15	0	15	6	0	6	21
FORECAST													
1989							16	0	16	6	0	6	23
1990							16	0	17	6	0	6	23
1991							17	0	17	7	0	7	24
1992							17	0	18	7	0	7	24
1993							18	0	18	7	0	7	25
1994							18	0	19	7	0	7	26
1995							19	0	19	7	0	7	26
2000				1	22	0	22	0	22	8	0	8	30
2005				1	25	0	26	0	26	9	0	9	34

COMMENTS:

REGION-STATE: ASO-TN JACKSON LOCID: MKL NONTOWERED AIRPORT: MCKELLAR FIELD BASED AIRCRAFT: 51

YEAR	ENPLANEMENTS (000)			AIR CARR.			TOTAL			AIRCRAFT OPERATIONS (000)			INST. OPS. (000)
	AIR CARR.	AIR TAXI	COMM.	AIR CARR.	AT + COMM.	TOTAL	GA	MIL	TOTAL	GA	MIL	TOTAL	
1983	1	7	7	8	2	13	13	1	16	19	1	19	35
1984	0	7	7	7	2	13	13	1	16	19	1	19	35
1985	0	5	5	5	4	22	22	1	27	15	1	15	42
1986	0	4	4	4	2	22	22	1	26	15	1	15	41
1987	1	9	9	10	5	14	14	1	20	15	1	15	34
FORECAST													
1989	1	10	10	11	5	15	15	1	21	15	1	15	37
1990	1	11	11	12	6	15	15	1	22	16	1	16	38
1991	1	12	12	12	6	16	16	1	22	16	1	16	39
1992	1	12	12	13	6	16	16	1	23	16	1	16	40
1993	1	13	13	14	7	17	17	1	24	17	1	17	41
1994	1	14	14	14	7	17	17	1	25	17	1	17	42
1995	1	15	15	15	7	18	18	1	26	17	1	17	43
2000	1	19	19	19	10	20	20	1	31	19	1	19	50
2005	1	23	23	24	12	23	23	1	37	21	1	21	58

COMMENTS:

REGION-STATE: ASO-TN KNOXVILLE
 CITY: KNOXVILLE
 LOCID: TYS
 AIRPORT: MC GHEE TYSON
 FAA TOWER
 BASED AIRCRAFT: 154

YEAR	(-ENPLANEMENTS (000)-----)			ITINERANT-----AIRCRAFT OPERATIONS (000)-----LOCAL-----			TOTAL OPS.	INST. OPS. (000)						
	AIR CARR.	AIR TAXI	COMM.	AIR CARR.	AT + COMM.	GA			MIL	TOTAL				
1983	397	0	21	419	19	14	50	7	91	23	8	31	122	139
1984	407	1	27	435	21	18	50	7	95	25	6	31	127	142
1985	419	0	36	456	18	21	53	8	99	32	7	39	138	143
1986	474	0	46	520	22	22	52	8	103	29	8	37	140	148
1987	504	0	79	584	22	28	53	10	113	29	11	41	154	162
FORECAST														
1989	545	0	89	634	26	28	58	12	125	33	10	42	168	179
1990	567	0	93	660	27	29	59	12	127	34	10	44	171	182
1991	590	0	97	687	27	30	60	12	129	35	10	45	173	185
1992	613	0	102	715	27	30	60	12	130	36	10	46	176	188
1993	638	0	107	745	27	31	61	12	132	37	10	47	179	191
1994	663	0	112	776	28	32	62	12	134	39	10	48	182	195
1995	690	0	118	808	28	32	62	12	135	40	10	49	185	198
2000	841	1	150	992	29	35	68	12	144	46	10	56	200	213
2005	991	1	183	1175	30	37	74	12	154	53	10	62	216	229

COMMENTS:

REGION-STATE: ASO-TN KNOXVILLE
 CITY: KNOXVILLE
 LOCID: DKX
 AIRPORT: KNOXVILLE DOWNTOWN ISLAND
 CLOSED TEMPORARILY
 BASED AIRCRAFT: 119

YEAR	(-ENPLANEMENTS (000)-----)			ITINERANT-----AIRCRAFT OPERATIONS (000)-----LOCAL-----			TOTAL OPS.	INST. OPS. (000)						
	AIR CARR.	AIR TAXI	COMM.	AIR CARR.	AT + COMM.	GA			MIL	TOTAL				
1983	1	0	0	1	0	0	7	0	7	5	0	5	11	1
1984	0	0	0	0	0	0	29	0	30	25	0	25	55	
1985	0	0	0	0	1	1	52	0	53	30	0	30	83	
1986	0	0	0	0	1	1	52	0	53	30	0	30	83	
1987	0	0	0	0	1	1	61	0	62	35	0	35	97	
FORECAST														
1989	0	0	0	0	1	1	38	0	40	21	0	21	61	
1990	0	0	0	0	1	1	39	0	40	22	0	22	62	
1991	0	0	0	0	1	1	39	0	41	22	0	22	63	
1992	0	0	0	0	1	1	40	0	41	22	0	22	63	
1993	0	0	0	0	1	1	40	0	42	22	0	22	64	
1994	0	0	0	0	1	1	40	0	42	23	0	23	65	
1995	0	0	0	0	2	2	41	0	43	23	0	23	66	
2000	0	0	0	0	2	2	43	0	45	25	0	25	70	
2005	0	0	0	0	2	2	45	0	48	26	0	26	74	

COMMENTS: ATCT TEMP CLOSED. RELIEVER FOR TYS. TOTAL OPERATIONS FOR 1988 BASED ON SURVEY CONDUCTED 4/88.

REGION-STATE: ASO-TN CITY: MEMPHIS		LOCID: MEM AIRPORT: MEMPHIS INTL		FAA TOWER		FAA TOWER		BASED AIRCRAFT: 149													
YEAR ACTUAL		AIR CARR.		AIR TAXI		COMM.		TOTAL		AIR CARR.		AIR TAXI		COMM.		TOTAL		INST. OPS. (000)			
1983		2330		1		82		2413		130		47		286		3		292		250	
1984		2290		1		89		2380		133		47		291		3		297		317	
1985		3084		0		113		3198		147		78		330		4		332		364	
1986		4002		0		272		4275		205		77		378		4		380		418	
1987		5074		1		318		5393		217		72		382		5		384		432	
FORECAST		5107		1		355		5464		218		68		373		6		375		422	
1989		5472		1		374		5847		224		72		387		6		389		434	
1990		5836		2		389		6227		230		75		401		6		402		446	
1991		6201		2		409		6611		235		79		414		6		416		458	
1992		6565		2		429		6996		241		82		428		6		430		470	
1993		6930		2		451		7382		247		98		442		6		443		482	
1994		7294		2		473		7769		253		89		455		6		457		493	
1995		8832		2		604		9438		260		107		502		6		504		553	
2000		10369		2		734		11106		268		125		550		6		551		613	

COMMENTS: NEW PARALLEL RUNWAY SHOULD BE COMPLETED IN THE 1991-1992 TIME FRAME.

REGION-STATE: ASO-TN CITY: NASHVILLE		LOCID: BNA AIRPORT: NASHVILLE METROPOLITAN		FAA TOWER		FAA TOWER		BASED AIRCRAFT: 265													
YEAR ACTUAL		AIR CARR.		AIR TAXI		COMM.		TOTAL		AIR CARR.		AIR TAXI		COMM.		TOTAL		INST. OPS. (000)			
1983		1095		1		46		1141		48		31		189		6		202		213	
1984		1194		1		52		1246		54		30		198		6		211		226	
1985		1351		1		57		1404		57		32		203		6		213		234	
1986		1876		1		78		1955		81		41		233		6		239		270	
1987		2943		1		174		3119		111		53		265		7		268		311	
FORECAST		3329		1		198		3528		116		52		269		7		271		291	
1989		3568		1		210		3778		121		54		277		7		280		300	
1990		3806		1		218		4025		126		56		285		7		288		309	
1991		4044		1		225		4271		131		58		294		7		296		318	
1992		4282		2		233		4517		136		59		302		7		305		327	
1993		4521		2		241		4764		141		61		310		7		313		336	
1994		4759		2		249		5010		146		63		318		7		322		346	
1995		5894		3		288		6186		166		71		354		7		358		391	
2000		7030		4		328		7362		186		80		396		7		400		437	

COMMENTS: NEW PARALLEL RUNWAY WILL BE OPERATIONAL IN LATE 1989.

REGION-STATE: ASO-VI CHARLOTTE ANALIE LOCID: STT FAA TOWER
 CITY: AIRPORT: HARRY S TRUMAN BASED AIRCRAFT: 55

(---ENPLANEMENTS (000)---) (---ITINERANT---) (---LOCAL---) (---) INST. OPS. (000)

YEAR	AIR CARR.	AIR TAXI	COMM.	TOTAL	AIR CARR.	AT + COMM.	GA	MIL	TOTAL	GA	MIL	TOTAL	TOTAL OPS.	INST. OPS. (000)
1983	120	6	305	431	11	57	15	1	83	7	0	7	90	23
1984	135	37	348	519	30	39	20	1	90	5	0	5	95	29
1985	247	0	258	505	24	37	24	1	86	4	0	4	90	27
1986	272	98	297	667	7	57	23	1	88	8	0	8	96	25
1987	347		273	621	8	64	21	1	94	8	0	8	102	35
FORECAST														
1989	373		305	678	8	62	20	1	91	6	0	6	97	38
1990	386		321	707	8	64	20	1	94	6	0	6	100	40
1991	401		334	735	8	66	21	1	96	6	0	6	103	41
1992	417		351	768	8	68	21	1	99	6	0	6	106	42
1993	434		368	802	9	70	22	1	102	7	0	7	109	44
1994	451		387	838	9	71	23	1	104	7	0	7	111	45
1995	469		406	875	9	73	23	1	107	7	0	7	114	47
2000	571		518	1089	10	82	27	1	120	8	0	8	128	54
2005	672		631	1303	11	91	30	1	133	10	0	10	142	61

COMMENTS:

REGION-STATE: ASO-VI CHRISTIANSTED LOCID: STX FAA TOWER
 CITY: AIRPORT: ALEXANDER HAMILTON BASED AIRCRAFT: 42

(---ENPLANEMENTS (000)---) (---ITINERANT---) (---LOCAL---) (---) INST. OPS. (000)

YEAR	AIR CARR.	AIR TAXI	COMM.	TOTAL	AIR CARR.	AT + COMM.	GA	MIL	TOTAL	GA	MIL	TOTAL	TOTAL OPS.	INST. OPS. (000)
1983	113		173	286	9	37	9	3	57	6	1	7	64	16
1984	103	17	195	316	18	25	12	3	57	8	1	8	66	17
1985	114		147	262	14	21	11	3	49	5	1	6	54	16
1986	110	68	166	344	8	25	12	3	47	7	1	8	55	15
1987	131		187	318	8	29	14	3	55	6	1	7	62	21
FORECAST														
1989	141		208	350	8	34	17	4	63	8	1	9	72	23
1990	146		219	365	8	35	17	4	64	8	1	9	74	24
1991	152		228	380	9	36	18	4	66	9	1	9	75	24
1992	158		239	397	9	37	18	4	67	9	1	10	77	25
1993	164		251	416	9	38	18	4	69	9	1	10	78	26
1994	171		264	435	10	38	18	4	70	9	1	10	80	26
1995	178		277	455	10	39	18	4	72	9	1	10	81	27
2000	216		354	570	11	45	19	4	79	9	1	10	90	30
2005	255		430	685	12	52	20	4	87	10	1	11	98	34

COMMENTS:




TABLE 52

AIR CARRIER PASSENGER ENPLANEMENTS
SOUTHWEST SUMMARY BY STATE, 1983-2001

FISCAL YEAR	ARKANSAS	LOUISIANA	NEW MEXICO		OKLAHOMA	TEXAS	REGIONAL TOTAL
			LOUISIANA	MEXICO			
ENPLANEMENTS IN THOUSANDS*							
HISTORICAL							
1983	491	3,760		1,466	2,477	30,847	39,041
1984	595	3,964		1,748	2,762	34,608	43,678
1985	770	3,869		1,864	2,934	39,459	48,896
1986	801	3,893		2,030	2,819	40,232	49,775
1987	888	4,199		2,117	2,915	42,195	52,314
FORECAST							
1988	917	4,217		2,088	2,842	43,228	53,291
1989	950	4,550		2,233	3,024	45,761	56,518
1990	983	4,883		2,379	3,207	48,303	59,754
1991	1,021	5,169		2,525	3,389	50,850	62,954
1992	1,062	5,457		2,670	3,572	53,410	66,171
1993	1,104	5,746		2,816	3,754	56,067	69,487
1994	1,149	6,034		2,962	3,937	58,753	72,834
1995	1,194	6,323		3,108	4,119	61,443	76,187
1996	1,242	6,628		3,263	4,305	64,046	79,485
1997	1,292	6,948		3,427	4,499	66,735	82,901
1998	1,344	7,283		3,598	4,702	69,452	86,379
1999	1,397	7,634		3,778	4,915	72,222	89,947
2000	1,453	8,002		3,968	5,137	75,048	93,608
2001	1,505	8,327		4,139	5,340	77,581	96,893

* INCLUDES ENPLANEMENTS AT BOTH TOWER AND NONTOWER AIRPORTS FOR ALL CERTIFICATED ROUTE U.S. DOMESTIC AND INTERNATIONAL AIR CARRIERS PLUS DATA FOR FOREIGN FLAG, INTRASTATE, AND SUPPLEMENTAL AIR CARRIERS. EXCLUDES COMMUTER AND AIR TAXI ENPLANEMENTS.

TABLE 53

AIR CARRIER OPERATIONS
SOUTHWEST SUMMARY BY STATE, 1983-2001

FISCAL YEAR	ARKANSAS	LOUISIANA	NEW MEXICO		OKLAHOMA	TEXAS	REGIONAL TOTAL
			LOUISIANA	MEXICO			
OPERATIONS IN THOUSANDS*							
HISTORICAL							
1983	24	144	82	95	913	1,258	
1984	31	137	95	109	1,042	1,414	
1985	24	122	65	103	1,039	1,353	
1986	29	126	67	110	1,104	1,436	
1987	30	142	64	110	1,193	1,540	
FORECAST							
1988	32	141	72	116	1,169	1,530	
1989	32	145	72	118	1,229	1,596	
1990	33	149	73	119	1,291	1,665	
1991	33	153	74	121	1,333	1,715	
1992	34	158	75	123	1,374	1,764	
1993	34	162	76	125	1,416	1,813	
1994	35	166	77	127	1,458	1,862	
1995	36	170	78	129	1,499	1,912	
1996	37	173	79	132	1,537	1,957	
1997	37	176	80	134	1,574	2,001	
1998	38	180	80	137	1,610	2,045	
1999	38	183	81	139	1,647	2,089	
2000	39	186	82	142	1,684	2,133	
2001	40	190	83	144	1,722	2,179	

* INCLUDES OPERATIONS AT BOTH TOWER AND NONTOWER AIRPORTS FOR ALL CERTIFICATED ROUTE U.S. DOMESTIC AND INTERNATIONAL AIR CARRIERS PLUS DATA FOR FOREIGN FLAG, INTRASTATE, AND SUPPLEMENTAL AIR CARRIERS. EXCLUDES COMMUTER AND AIR TAXI OPERATIONS.

TABLE 54

ITINERANT OPERATIONS
SOUTHWEST SUMMARY BY STATE, 1983-2001

FISCAL YEAR	ARKANSAS	LOUISIANA	NEW MEXICO		OKLAHOMA	TEXAS	REGIONAL TOTAL
			LOUISIANA	NEW MEXICO			
ITINERANT OPERATIONS IN THOUSANDS*							
HISTORICAL							
1983	256	798	238	577	3,176	5,045	
1984	277	927	289	565	3,355	5,412	
1985	266	918	293	550	3,337	5,364	
1986	273	864	300	519	3,147	5,102	
1987	272	788	300	523	3,098	4,981	
FORECAST							
1988	263	748	303	509	3,155	4,978	
1989	295	803	322	546	3,363	5,330	
1990	328	854	340	582	3,570	5,674	
1991	344	905	359	618	3,731	5,957	
1992	361	957	377	653	3,893	6,241	
1993	378	1,008	396	689	4,054	6,525	
1994	395	1,057	414	725	4,215	6,806	
1995	413	1,105	433	761	4,377	7,089	
1996	430	1,150	452	795	4,538	7,364	
1997	448	1,195	470	829	4,703	7,645	
1998	465	1,240	489	864	4,871	7,930	
1999	483	1,286	508	900	5,043	8,221	
2000	502	1,333	527	936	5,219	8,517	
2001	520	1,380	546	971	5,387	8,804	

* FORECASTED ITINERANT OPERATIONS BASED ON THE NUMBER OF TOWERS AS OF SEPTEMBER 1988

TABLE 55

TOTAL AIRCRAFT OPERATIONS
SOUTHWEST SUMMARY BY STATE, 1983-2001

FISCAL YEAR	ARKANSAS	LOUISIANA	NEW MEXICO		OKLAHOMA	TEXAS	REGIONAL TOTAL
			LOUISIANA	MEXICO			
TOTAL OPERATIONS IN THOUSANDS*							
HISTORICAL							
1983	318	1,030	285	853	4,046	6,532	
1984	331	1,200	358	819	4,203	6,911	
1985	329	1,245	360	813	4,128	6,875	
1986	339	1,194	386	797	3,985	6,702	
1987	351	1,086	376	801	3,963	6,577	
FORECAST							
1988	335	1,050	389	777	4,094	6,645	
1989	376	1,123	409	826	4,321	7,055	
1990	415	1,188	429	875	4,555	7,461	
1991	436	1,253	449	923	4,742	7,804	
1992	457	1,319	470	971	4,930	8,146	
1993	478	1,384	490	1,019	5,118	8,489	
1994	499	1,447	510	1,067	5,306	8,830	
1995	521	1,510	531	1,116	5,493	9,171	
1996	543	1,569	551	1,163	5,681	9,508	
1997	565	1,629	572	1,212	5,872	9,850	
1998	587	1,690	593	1,261	6,066	10,197	
1999	610	1,751	613	1,311	6,265	10,551	
2000	633	1,813	634	1,362	6,468	10,911	
2001	655	1,876	655	1,411	6,663	11,260	

*FORECASTED TOTAL OPERATIONS BASED ON THE NUMBER OF TOWERS AS OF SEPTEMBER 1988.

TABLE 56

INSTRUMENT OPERATIONS
SOUTHWEST SUMMARY BY STATE, 1983-2001

FISCAL YEAR	ARKANSAS	LOUISIANA	NEW MEXICO	OKLAHOMA	TEXAS	REGIONAL TOTAL
HISTORICAL						
1983	273	675	240	338	2,030	3,556
1984	315	861	255	475	2,458	4,363
1985	306	852	264	484	2,745	4,651
1986	318	828	271	507	3,437	5,361
1987	333	814	276	524	3,449	5,397
FORECAST						
1988	331	809	279	527	3,519	5,465
1989	348	848	296	544	3,693	5,730
1990	365	888	314	562	3,867	5,996
1991	382	928	332	579	3,998	6,219
1992	399	968	349	597	4,127	6,440
1993	416	1,008	367	614	4,258	6,663
1994	433	1,048	384	632	4,387	6,884
1995	450	1,087	402	649	4,518	7,107
1996	467	1,127	420	667	4,644	7,325
1997	484	1,167	437	684	4,772	7,545
1998	501	1,207	455	702	4,898	7,763
1999	518	1,247	472	719	5,026	7,983
2000	536	1,286	490	737	5,152	8,201
2001	553	1,326	507	754	5,281	8,421

* FORECASTED INSTRUMENT OPERATIONS BASED ON THE NUMBER OF TOWERS AS OF SEPTEMBER 1988.

REGION-STATE: ASW-AR CITY: CAMDEN		LOCID: CDH AIRPORT: HARRELL FIELD		NONTOWERED		BASED AIRCRAFT: 6				
(-ENPLANEMENTS (000)-----)		AIRCRAFT OPERATIONS (000)-----		LOCAL-----		TOTAL OPS. (000)				
YEAR	AIR CARR.	AIR TAXI	COMM.	TOTAL	AIR CARR.	AT + COMM.	GA	MIL	TOTAL	INST. OPS. (000)
ACTUAL										
1983	0	5	5	5	9	9	4	0	4	22
1984	0	5	5	5	8	8	4	0	4	17
1985	0	0	0	0	7	7	4	0	4	19
1986	0	0	0	0	8	8	4	0	4	16
1987	0	1	1	1	4	4	4	0	4	17
FORECAST										
1989	0	0	0	0	9	9	4	0	4	18
1990	0	0	0	0	9	9	4	0	4	19
1991	0	0	0	0	9	9	4	0	4	20
1992	0	0	0	0	9	9	5	0	5	20
1993	0	0	0	0	10	10	5	0	5	21
1994	0	0	0	0	10	10	5	0	5	22
1995	0	0	0	0	10	10	5	0	5	23
2000	0	0	0	0	11	12	6	0	6	29
2005	0	0	0	0	14	14	7	0	7	35

COMMENTS:

REGION-STATE: ASW-AR CITY: EL DORADO		LOCID: ELD AIRPORT: GOODWIN FIELD		NONTOWERED		BASED AIRCRAFT: 27				
(-ENPLANEMENTS (000)-----)		AIRCRAFT OPERATIONS (000)-----		LOCAL-----		TOTAL OPS. (000)				
YEAR	AIR CARR.	AIR TAXI	COMM.	TOTAL	AIR CARR.	AT + COMM.	GA	MIL	TOTAL	INST. OPS. (000)
ACTUAL										
1983	0	6	6	6	6	6	3	0	3	19
1984	0	4	4	4	1	1	3	0	3	14
1985	0	2	2	2	3	3	3	0	3	16
1986	0	1	1	1	1	1	3	0	3	14
1987	0	1	1	1	3	3	3	0	3	16
FORECAST										
1989	0	1	1	1	4	4	3	0	3	18
1990	0	1	1	1	4	4	3	0	3	18
1991	0	1	1	1	4	4	3	0	3	19
1992	0	1	1	1	4	4	4	0	4	20
1993	0	2	2	2	5	5	4	0	4	21
1994	0	2	2	2	5	5	4	0	4	21
1995	0	2	2	2	6	6	4	0	4	22
2000	0	2	2	2	8	8	4	0	4	28
2005	0	3	3	3	11	11	5	0	5	33

COMMENTS:

REGION-STATE: ASW-AR CITY: FAYETTEVILLE		LOCID: FYV AIRPORT: DRAKE FLD		FAA TOWER		BASED AIRCRAFT: 57				
(-ENPLANEMENTS (000)-----)		AIRCRAFT OPERATIONS (000)-----		LOCAL-----		INST. OPS. (000)				
YEAR	AIR CARR.	AIR TAXI	COMM.	TOTAL	AIR CARR.	AT + COMM.	GA	MIL	TOTAL	TOTAL OPS.
ACTUAL										
1983	1	0	52	53	2	16	19	0	38	8
1984	0	0	58	59	0	23	20	0	43	10
1985	1	0	62	62	0	22	20	0	43	14
1986	1	0	80	80	0	19	19	0	39	13
1987	1	1	92	93	0	18	21	0	39	19
FORECAST										
1989	1	1	102	103		20	21	0	41	18
1990	1	1	108	108		21	24	0	45	19
1991	1	1	112	113		23	26	0	49	21
1992	1	1	118	118		24	29	0	53	22
1993	1	1	124	124		26	31	0	57	24
1994	1	1	130	131		27	33	0	61	25
1995	1	1	136	137		29	36	0	65	27
2000	1	1	174	175		36	48	0	85	33
2005	1	1	212	213		44	60	0	104	40
COMMENTS:										

REGION-STATE: ASW-AR CITY: FORT SMITH		LOCID: FSM AIRPORT: FORT SMITH MUNI		FAA TOWER		BASED AIRCRAFT: 139				
(-ENPLANEMENTS (000)-----)		AIRCRAFT OPERATIONS (000)-----		LOCAL-----		INST. OPS. (000)				
YEAR	AIR CARR.	AIR TAXI	COMM.	TOTAL	AIR CARR.	AT + COMM.	GA	MIL	TOTAL	TOTAL OPS.
ACTUAL										
1983	18	1	37	57	1	15	34	3	58	19
1984	19	2	45	66	7	13	37	7	64	18
1985	0	3	55	57	1	16	33	3	57	16
1986	0	1	65	67	0	19	32	3	57	20
1987	1	0	73	74	0	19	32	5	57	25
FORECAST										
1989	0	0	82	82		19	33	6	60	22
1990	0	0	86	86		20	36	8	64	23
1991	0	0	89	90		21	39	8	68	25
1992	0	0	94	94		22	42	8	72	26
1993	0	0	98	99		23	44	8	76	27
1994	0	0	103	104		24	47	6	80	28
1995	0	0	109	109		25	50	8	84	29
2000	0	0	138	139		33	65	8	107	35
2005	0	0	168	169		41	80	8	129	41
COMMENTS:										

REGION-STATE: ASW-AR HARRISON
 CITY: HARRISON
 LOCID: HRO NONTOWERED
 AIRPORT: BOONE COUNTY

BASED AIRCRAFT: 62

YEAR	---ENPLANEMENTS (000)---			AIRCRAFT OPERATIONS (000)			LOCAL			INST. OPS. (000)
	AIR CARR.	AIR TAXI	COMM.	AIR CARR.	AT + COMM.	TOTAL	GA	MIL	TOTAL	
ACTUAL										
1983		0	3	3	5	13	4	0	5	18
1984	0	0	3	3	1	9	4	0	5	13
1985		0	2	2	6	14	4		4	18
1986		0	3	3	1	9	4		4	13
1987		0	2	2	6	14	4		4	18
FORECAST										
1989			3	3	7	15	5		5	20
1990			3	3	9	16	5		5	21
1991			3	3	7	17	5		5	22
1992			3	3	9	18	5		5	23
1993			3	3	8	19	5		5	24
1994			3	3	9	20	5		5	25
1995			3	3	10	21	6		6	26
2000			3	3	15	27	6		6	34
2005			3	3	20	34	7		7	41

COMMENTS:

REGION-STATE: ASW-AR HOT SPRINGS
 CITY: HOT SPRINGS
 LOCID: HOT CLOSED TEMPORARILY
 AIRPORT: MEMORIAL FIELD

BASED AIRCRAFT: 79

YEAR	---ENPLANEMENTS (000)---			AIRCRAFT OPERATIONS (000)			LOCAL			INST. OPS. (000)
	AIR CARR.	AIR TAXI	COMM.	AIR CARR.	AT + COMM.	TOTAL	GA	MIL	TOTAL	
ACTUAL										
1983		0	7	7	1	46	10	0	10	57
1984		0	4	5	1	46	12	0	12	59
1985	0	0	2	3	7	53	12		12	65
1986	0	0	1	1	8	56	13		13	68
1987		0	1	1	5	48	12		12	60
FORECAST										
1989		0	1	1	5	56	14		14	69
1990		0	1	1	5	60	14		14	74
1991		0	1	1	6	64	15		15	79
1992		0	1	1	6	68	16		16	84
1993		0	1	1	6	72	17		17	89
1994		0	1	1	7	76	18		18	94
1995		0	1	1	7	81	19		19	100
2000		0	2	2	9	111	25		25	135
2005		0	2	2	12	140	30		30	170

COMMENTS:

REGION-STATE: ASW-AR JONESBORO LOCID: JBR NONTOWERED BASED AIRCRAFT: 90
 CITY: JONESBORO AIRPORT: JONESBORO MUNI

YEAR	(-ENPLANEMENTS (000)-)			AIRCRAFT OPERATIONS (000)			LOCAL			INST. OPS. (000)		
	AIR CARR.	AIR TAXI	COMM.	TOTAL	AIR CARR.	AT + COMM.	GA	MIL	TOTAL			
1983	0	0	4	4	0	3	50	1	54	32	33	86
1984	0	0	3	3	0	8	50	1	54	32	33	87
1985	0	0	3	3	0	8	52	1	61	34	34	94
1986	0	0	1	2	3	3	52	1	56	34	34	90
1987	0	0	1	1	8	8	52	1	61	35	35	96
FORECAST												
1989	0	0	1	1	9	9	55	1	65	37	37	103
1990	0	0	1	1	9	9	57	1	68	38	38	106
1991	0	0	1	1	10	10	59	1	70	39	39	110
1992	0	0	1	1	11	11	61	1	73	41	41	114
1993	0	0	1	1	12	12	63	1	76	42	42	118
1994	0	0	1	1	13	13	64	1	79	43	43	122
1995	0	0	1	1	14	14	66	1	82	44	44	126
2000	0	0	1	1	20	20	77	1	99	51	51	150
2005	0	0	1	1	27	27	87	1	116	58	58	174

COMMENTS:

REGION-STATE: ASW-AR LITTLE ROCK LOCID: LIT FAA TOWER BASED AIRCRAFT: 218
 CITY: LITTLE ROCK AIRPORT: ADAMS FIELD

YEAR	(-ENPLANEMENTS (000)-)			AIRCRAFT OPERATIONS (000)			LOCAL			INST. OPS. (000)		
	AIR CARR.	AIR TAXI	COMM.	TOTAL	AIR CARR.	AT + COMM.	GA	MIL	TOTAL			
1983	472	0	30	502	18	25	86	3	131	16	21	152
1984	575	0	40	615	22	22	90	3	137	11	15	151
1985	768	0	18	787	23	17	89	3	132	12	16	148
1986	800	0	12	811	29	13	93	3	139	14	5	158
1987	885	1	13	899	30	12	93	3	138	15	5	158
FORECAST												
1989	950	1	15	966	32	10	105	3	150	16	22	172
1990	983	1	16	1000	33	11	125	3	172	20	25	197
1991	1021	1	17	1039	33	12	130	3	178	21	26	204
1992	1062	1	17	1081	34	13	134	3	184	22	27	211
1993	1104	1	18	1124	34	14	139	3	190	23	28	218
1994	1149	1	19	1169	35	15	143	3	196	24	29	225
1995	1194	1	21	1216	36	16	148	3	203	25	30	233
2000	1453	2	27	1482	39	20	168	3	230	30	35	265
2005	1712	2	33	1747	42	25	188	3	258	34	39	297

COMMENTS: NEW PARALLEL RUNWAY UNDER CONSTRUCTION; SHOULD BE OPERATIONAL IN DECEMBER 1989.
 (1987 AMP/PART 150 STUDY)

REGION-STATE: ASW-AR		MOUNTAIN HOME		LOCID: 2M9		NONTOWERED		MOUNTAIN HOME MUNI		BASED AIRCRAFT: 23	
CITY:		MOUNTAIN HOME		AIRPORT:		MOUNTAIN HOME MUNI		AIRPORT:		MOUNTAIN HOME MUNI	
YEAR		AIR CARR.		AIR TAXI		COMM.		TOTAL		AIR CARR.	
ACTUAL		CARR.		TAXI		COMM.		TOTAL		CARR.	
1983		1		0		1		1		1	
1984		0		0		0		0		0	
1985		0		0		0		0		0	
1986		0		0		0		0		0	
1987		0		0		0		0		0	
FORECAST		0		0		0		0		0	
1989		4		11		4		14		7	
1990		4		11		4		15		8	
1991		4		11		4		15		8	
1992		4		12		4		16		8	
1993		5		12		5		17		8	
1994		5		13		5		18		9	
1995		5		13		5		18		9	
2000		8		15		8		23		10	
2005		11		17		11		28		12	
COMMENTS:											

REGION-STATE: ASW-AR		NORTH LITTLE ROCK		LOCID: 1M1		NONTOWERED		NORTH LITTLE ROCK MUNI		BASED AIRCRAFT: 219	
CITY:		NORTH LITTLE ROCK		AIRPORT:		NORTH LITTLE ROCK MUNI		AIRPORT:		NORTH LITTLE ROCK MUNI	
YEAR		AIR CARR.		AIR TAXI		COMM.		TOTAL		AIR CARR.	
ACTUAL		CARR.		TAXI		COMM.		TOTAL		CARR.	
1983		0		0		1		17		32	
1984		0		0		1		18		33	
1985		0		0		2		30		41	
1986		0		0		2		30		41	
1987		0		0		3		30		60	
FORECAST		1		1		4		32		64	
1989		1		1		4		33		66	
1990		1		1		4		34		67	
1991		1		1		4		35		69	
1992		1		1		5		36		72	
1993		1		1		5		38		74	
1994		1		1		5		38		74	
1995		1		1		5		39		76	
2000		2		2		8		45		88	
2005		2		2		11		51		100	
COMMENTS:		RELIEVER FOR LIT.									

REGION-STATE: ASW-AR LOCID: PBF CLOSED TEMPORARILY BASED AIRCRAFT: 123
CITY: PINE BLUFF AIRPORT: GRIDER FIELD

(---ENPLANEMENTS (000)---) (---ITINERANT---AIRCRAFT OPERATIONS (000)---LOCAL---) INST. OPS. (000)

YEAR	AIR CARR.	AIR TAXI	COMM.	TOTAL	AIR CARR.	AT + COMM.	GA	MIL	TOTAL	GA	MIL	TOTAL	TOTAL OPS.	INST. OPS. (000)
ACTUAL														
1983	0	0	0	0	4	32	21	1	37	21	1	22	58	
1984	0	0	0	0	3	27	21	1	31	21	1	21	52	
1985	0	0	0	0	3	27	21	1	31	21	1	21	52	
1986	0	0	0	0	3	27	21	1	31	21	1	21	52	
1987	0	0	0	0	3	31	24	3	37	24	3	24	61	
FORECAST														
1989	0	0	0	0	4	36	27	3	42	27	3	27	69	
1990	0	0	0	0	4	39	29	3	45	29	3	29	74	
1991	0	0	0	0	4	41	31	3	48	31	3	31	78	
1992	0	0	0	0	4	44	32	3	51	32	3	32	83	
1993	0	0	0	0	4	47	34	3	53	34	3	34	87	
1994	0	0	0	0	4	50	36	3	57	36	3	36	92	
1995	0	0	0	0	5	53	38	3	60	38	3	38	98	
2000	0	0	0	0	6	72	49	3	81	49	3	49	130	
2005	0	0	0	0	7	92	61	3	102	61	3	61	162	

COMMENTS:

REGION-STATE: ASW-AR LOCID: TXK FAA TOWER BASED AIRCRAFT: 70
CITY: TEXARKANA AIRPORT: TEXARKANA MUNI-WEBB FLD

(---ENPLANEMENTS (000)---) (---ITINERANT---AIRCRAFT OPERATIONS (000)---LOCAL---) INST. OPS. (000)

YEAR	AIR CARR.	AIR TAXI	COMM.	TOTAL	AIR CARR.	AT + COMM.	GA	MIL	TOTAL	GA	MIL	TOTAL	TOTAL OPS.	INST. OPS. (000)
ACTUAL														
1983	0	0	24	24	1	22	14	1	29	14	1	15	44	11
1984	1	23	25	49	5	25	11	2	32	11	1	12	45	12
1985	0	0	26	26	7	26	15	2	35	15	2	17	51	14
1986	0	0	38	38	10	26	12	2	38	12	2	14	52	16
1987	0	0	41	41	10	26	12	2	38	12	3	15	54	18
FORECAST														
1989	0	0	46	46	10	31	16	2	44	16	2	19	62	19
1990	0	0	48	48	11	33	17	2	46	17	2	19	66	21
1991	0	0	50	50	12	35	17	2	49	17	2	20	69	23
1992	0	0	52	52	13	37	18	2	52	18	2	21	73	24
1993	0	0	55	55	14	39	19	2	55	19	2	21	76	26
1994	0	0	58	58	14	41	19	2	58	19	2	22	80	28
1995	0	0	61	61	15	43	20	2	61	20	2	22	83	30
2000	0	0	77	77	18	60	25	2	80	25	2	28	108	39
2005	0	0	94	94	21	76	30	2	100	30	2	33	133	48

COMMENTS:

REGION-STATE: ASW-AR WEST MEMPHIS LOCID: AWM CLOSED TEMPORARILY BASED AIRCRAFT: 112
 CITY: WEST MEMPHIS AIRPORT: WEST MEMPH'S MUNI

YEAR	(-ENPLANEMENTS (000)-----)			ITINERANT			AIRCRAFT OPERATIONS (000)-----LOCAL-----			INST. OPS. (000)	
	AIR CARR.	AIR TAXI	COMM.	AIR CARR.	AT + COMM.	GA	MIL	TOTAL	GA		MIL
ACTUAL											
1983	41	1	13	2	6	16	2	26	38	0	39
1984	8	1	32	1	10	19	1	26	38	0	39
1985	1	0	38	0	11	20	1	27	38	0	39
1986	0	0	40	0	13	19	3	29	82	0	82
1987	3	0	40	0	14	17	5	29	95	0	95
FORECAST											
1989			45		14	19	5	38	108	0	108
1990			47		15	21	5	41	115	0	115
1991			49		15	23	5	44	121	0	121
1992			52		16	25	5	46	127	0	127
1993			54		17	27	5	49	134	0	134
1994			57		17	29	5	52	142	0	142
1995			60		18	30	5	55	149	0	149
2000			76		22	42	5	74	195	0	195
2005			93		25	54	5	93	241	0	241

COMMENTS: RELIEVER FOR MEM.

REGION-STATE: ASW-IA ALEXANDRIA LOCID: ESF FAA TOWER BASED AIRCRAFT: 42
 CITY: ALEXANDRIA AIRPORT: ESLER REGIONAL

YEAR	(-ENPLANEMENTS (000)-----)			ITINERANT			AIRCRAFT OPERATIONS (000)-----LOCAL-----			INST. OPS. (000)	
	AIR CARR.	AIR TAXI	COMM.	AIR CARR.	AT + COMM.	GA	MIL	TOTAL	GA		MIL
ACTUAL											
1983	41	1	13	2	6	16	2	26	8	0	9
1984	8	1	32	1	10	19	1	32	10	1	10
1985	1	0	38	0	11	20	1	32	10	1	11
1986	0	0	40	0	13	19	3	34	9	1	11
1987	3	0	40	0	14	17	5	35	11	5	16
FORECAST											
1989			45		14	19	5	38	12	6	18
1990			47		15	21	5	41	13	6	19
1991			49		15	23	5	43	14	6	19
1992			52		16	25	5	46	14	6	20
1993			54		17	27	5	49	15	6	21
1994			57		17	29	5	51	16	6	22
1995			60		18	30	5	54	17	6	23
2000			76		22	42	5	69	21	6	27
2005			93		25	54	5	85	25	6	31

COMMENTS:

REGION-STATE: ASW-LA CITY: BATON ROUGE		LOCID: BTR AIRPORT: RYAN		FAA TOWER		BASED AIRCRAFT: 169								
(---ENPLANEMENTS (000)---)		(---ITINERANT---)		(---AIRCRAFT OPERATIONS (000)---)		(---LOCAL---)								
YEAR	AIR CARR.	AIR TAXI	COMM.	TOTAL	AIR CARR.	AT + COMM.	GA	MIL	TOTAL	GA	MIL	TOTAL	TOTAL OPS.	INST. OPS. (000)
ACTUAL														
1983	289	0	10	299	15	7	88	1	111	41	0	42	153	86
1984	314	0	6	321	15	5	88	1	108	42	0	42	151	123
1985	344	0	10	355	14	6	85	1	106	38	0	38	144	120
1986	369	0	10	379	16	11	76	1	105	35	0	35	140	125
1987	406	1	15	421	19	11	68	1	100	32	0	32	132	125
FORECAST														
1989	436	1	16	453	20	9	70	2	101	35	1	36	137	130
1990	451	1	17	469	20	10	75	2	107	40	1	40	147	137
1991	469	1	18	488	21	10	80	2	112	44	1	44	157	144
1992	488	1	19	508	21	10	85	2	118	48	1	48	166	151
1993	507	1	20	528	21	10	90	2	124	52	1	52	176	159
1994	527	1	21	550	22	11	95	2	129	56	1	56	186	166
1995	549	1	23	572	22	11	101	2	135	60	1	60	196	173
2000	667	1	29	698	23	13	125	2	163	80	1	81	243	209
2005	786	1	36	824	25	14	150	2	191	100	1	101	291	245

COMMENTS:

REGION-STATE: ASW-LA CITY: HOUMA		LOCID: HUM AIRPORT: HOUMA-TERREBONNE		FAA TOWER		BASED AIRCRAFT: 142								
(---ENPLANEMENTS (000)---)		(---ITINERANT---)		(---AIRCRAFT OPERATIONS (000)---)		(---LOCAL---)								
YEAR	AIR CARR.	AIR TAXI	COMM.	TOTAL	AIR CARR.	AT + COMM.	GA	MIL	TOTAL	GA	MIL	TOTAL	TOTAL OPS.	INST. OPS. (000)
ACTUAL														
1983	0	71	1	73	14	14	14	0	28	2	0	2	30	3
1984	0	125	1	125	72	72	52	0	124	11	0	11	135	10
1985	0	84	0	84	0	0	45	0	117	25	0	25	142	9
1986	0	4	0	4	64	64	36	1	100	20	0	21	121	7
1987	0	7	0	7	50	50	29	0	80	12	0	13	92	6
FORECAST														
1989	8	8	8	8	56	56	29	0	85	15	0	16	101	7
1990	8	8	8	8	60	60	30	0	91	16	0	16	107	8
1991	8	8	8	8	65	65	31	0	96	16	0	16	113	9
1992	9	9	9	9	69	69	32	0	102	16	0	17	118	10
1993	9	9	9	9	74	74	33	0	107	16	0	17	124	11
1994	9	9	9	9	79	79	34	0	113	17	0	17	130	11
1995	10	10	10	10	83	83	34	0	118	17	0	17	135	12
2000	12	12	12	12	106	106	39	0	145	18	0	19	164	17
2005	14	14	14	14	129	129	43	0	172	20	0	21	193	21

COMMENTS: A. T. SVC TO OFF-SHORE RIGS; TWR 6/12/83. FY83 REG DATA.

REGION-STATE: ASW-LA CITY: LAFAYETTE		LOCID: LFT AIRPORT: LAFAYETTE REGIONAL		FAA TOWER		BASED AIRCRAFT: 123				
---		---		---		---				
ENPLANEMENTS (000)		AIRCRAFT OPERATIONS (000)		LOCAL		TOTAL OPS.				
AIR CARR.	AIR TAXI	AT + COMM.	TOTAL	AIR CARR.	GA	MIL	TOTAL			
INST. OPS. (000)										
1983	69	43	122	3	91	1	159	24	183	97
1984	57	56	118	2	81	1	147	15	162	165
1985	71	63	139	3	69	1	134	14	148	146
1986	67	53	122	3	56	1	106	13	119	122
1987	67	46	115	3	46	1	88	17	105	119
FORECAST										
1989	71	52	125	3	51	1	100	19	119	131
1990	73	54	130	3	57	1	109	20	130	141
1991	76	57	136	3	63	1	119	22	141	151
1992	79	60	142	3	68	1	128	23	153	160
1993	82	64	149	3	74	1	138	25	164	170
1994	86	67	156	3	80	1	147	27	175	180
1995	89	71	163	3	85	1	157	28	186	190
2000	108	92	204	4	110	1	201	36	239	238
2005	128	114	245	4	134	1	246	45	292	287
COMMENTS:										

REGION-STATE: ASW-LA CITY: LAKE CHARLES		LOCID: LCH AIRPORT: LAKE CHARLES MUNI		FAA TOWER		BASED AIRCRAFT: 117				
---		---		---		---				
ENPLANEMENTS (000)		AIRCRAFT OPERATIONS (000)		LOCAL		TOTAL OPS.				
AIR CARR.	AIR TAXI	AT + COMM.	TOTAL	AIR CARR.	GA	MIL	TOTAL			
INST. OPS. (000)										
1983	0	35	36	0	31	1	52	14	67	57
1984	0	39	40	0	32	0	54	15	69	87
1985	0	38	39	0	31	1	52	16	68	84
1986	0	24	29	0	30	1	48	20	67	75
1987	1	38	39	0	27	1	45	16	62	72
FORECAST										
1989	0	42	42	0	28	1	47	16	64	80
1990	0	44	44	0	19	1	51	16	68	86
1991	0	46	47	0	30	1	54	17	73	91
1992	0	48	49	0	35	1	58	18	77	97
1993	0	51	51	0	37	1	62	18	81	102
1994	0	53	54	0	40	1	65	19	86	108
1995	0	56	57	0	42	1	69	20	90	113
2000	0	72	72	0	53	1	88	23	112	141
2005	0	88	88	0	65	1	106	27	134	169
COMMENTS:										

REGION-STATE: ASW-LA MONROE
 CITY: MONROE
 LOCID: MLU FAA TOWER
 AIRPORT: MONROE REGIONAL
 BASED AIRCRAFT: 140

YEAR ACTUAL	ENPLANEMENTS (000)			AIR CARR.	TAXI	COMM.	TOTAL	AIR CARR.	AT + COMM.	AIRCRAFT OPERATIONS (000)			MIL	TOTAL	INST. OPS. (000)
	AIR CARR.	TAXI	COMM.							GA	MIL	TOTAL			
1983	78	0	11	89	8	7	89	8	7	46	1	60	1	30	38
1984	83	1	12	95	6	7	95	6	7	49	1	62	1	41	53
1985	71	1	23	95	5	11	95	5	11	45	1	61	1	31	78
1986	60	2	43	105	5	13	105	5	13	42	1	61	2	27	79
1987	67	0	42	109	5	10	109	5	10	40	1	56	5	31	74
FORECAST															
1989	74	0	45	119	5	10	119	5	10	46	1	62	4	41	81
1990	77	0	46	123	5	10	123	5	10	50	1	66	4	41	84
1991	80	0	47	127	6	10	127	6	10	55	1	71	4	41	88
1992	84	0	48	132	6	10	132	6	10	59	1	76	4	41	92
1993	87	0	49	136	6	10	136	6	10	64	1	81	4	41	96
1994	89	0	50	139	6	10	139	6	10	67	1	84	4	41	100
1995	91	0	51	142	6	10	142	6	10	69	1	86	4	41	103
2000	112	0	55	167	7	11	167	7	11	78	1	97	4	46	122
2005	140	0	60	200	7	12	200	7	12	95	1	115	4	50	141

COMMENTS: FORECASTS BASED ON AMP/FAR PART 150 STUDY IN PROGRESS 1/89.

REGION-STATE: ASW-LA NEW ORLEANS
 CITY: NEW ORLEANS
 LOCID: MSY FAA TOWER
 AIRPORT: NEW ORLEANS INTL/MOISANT FLD/
 BASED AIRCRAFT: 61

YEAR ACTUAL	ENPLANEMENTS (000)			AIR CARR.	TAXI	COMM.	TOTAL	AIR CARR.	AT + COMM.	AIRCRAFT OPERATIONS (000)			MIL	TOTAL	INST. OPS. (000)
	AIR CARR.	TAXI	COMM.							GA	MIL	TOTAL			
1983	2925	2	136	3063	97	25	3063	97	25	52	1	175	1	175	286
1984	3202	5	99	3306	98	33	3306	98	33	48	1	180	1	180	295
1985	3069	5	107	3181	85	36	3181	85	36	47	1	169	1	169	282
1986	3112	2	104	3218	86	42	3218	86	42	40	2	169	2	169	285
1987	3344	3	108	3455	99	42	3455	99	42	31	1	173	1	173	275
FORECAST															
1989	3572	3	121	3696	98	26	3696	98	26	30	1	155	1	155	270
1990	3817	3	127	3947	102	28	3947	102	28	33	1	163	1	163	278
1991	4061	3	132	4196	105	29	4196	105	29	36	1	171	1	171	287
1992	4305	3	139	4447	108	31	4447	108	31	39	1	179	1	179	295
1993	4550	3	146	4699	112	32	4699	112	32	42	1	187	1	187	304
1994	4795	3	153	4952	115	34	4952	115	34	45	1	194	1	194	312
1995	5040	4	161	5204	118	36	5204	118	36	48	1	202	1	202	321
2000	6489	4	205	6699	129	43	6699	129	43	61	1	234	1	234	363
2005	7938	5	250	8193	140	50	8193	140	50	74	1	265	1	265	405

COMMENTS: NEW PARALLEL RUNWAY PLANNED FOR MSY. REVISION OF MASTER PLAN MAY DEFER CONSTRUCTION BEYOND 1995 AND MAY CONSIDER NEW AIRPORT AS ALTERNATIVE.
 ASW 10

REGION-STATE: ASW-LA CITY: NEW ORLEANS		LOCID: NEW AIRPORT: LAKEFRONT		FAA TOWER		BASED AIRCRAFT: 344				
(-ENPLANEMENTS (000)-----)		ITINERANT- (-----)		AIRCRAFT OPERATIONS (000)-----		LOCAL-----				
AIR CARR.	AIR TAXI	COMM.	TOTAL	AIR CARR.	AT + COMM.	GA	MIL	TOTAL	TOTAL OPS.	INST. OPS. (000)
0	2	0	3	0	7	109	5	121	93	217
0	2	0	3	0	10	109	5	124	96	221
1	7	0	7	0	12	126	5	143	135	281
1	1	0	2	0	12	133	7	152	145	299
0	1	0	1	0	7	112	8	127	120	251
FORECAST										
1	1	0	1	0	7	113	9	129	123	256
1	1	0	1	0	7	120	9	136	129	269
1	1	0	1	0	8	126	9	143	134	281
1	1	0	1	0	8	133	9	149	140	293
1	1	0	1	0	9	139	9	156	145	305
1	1	0	1	0	9	145	9	163	150	318
1	1	0	1	0	10	152	9	170	156	330
1	1	0	1	0	11	179	9	199	182	386
1	1	0	1	0	13	207	9	228	209	441
2	2	0	2	0	13	207	9	228	209	441
COMMENTS: RELIEVER FOR MSY.										

REGION-STATE: ASW-LA CITY: PATTERSON		LOCID: PTN AIRPORT: HARRY P WILLIAMS MEMORIAL		NONTOWERED		BASED AIRCRAFT: 84				
(-ENPLANEMENTS (000)-----)		ITINERANT- (-----)		AIRCRAFT OPERATIONS (000)-----		LOCAL-----				
AIR CARR.	AIR TAXI	COMM.	TOTAL	AIR CARR.	AT + COMM.	GA	MIL	TOTAL	TOTAL OPS.	INST. OPS. (000)
1	1	0	3	0	54	29	83	10	93	34
24	24	0	25	0	62	26	88	12	100	36
19	19	0	19	0	63	29	92	19	111	35
42	42	0	42	0	62	29	91	19	110	35
FORECAST										
46	46	0	46	0	13	13	13	20	33	31
48	48	0	48	0	14	14	14	20	34	35
50	50	0	50	0	14	14	14	20	34	35
52	52	0	52	0	14	14	14	21	35	35
54	54	0	54	0	15	15	15	21	36	36
56	56	0	56	0	15	15	15	22	36	36
59	59	0	59	0	15	15	15	22	37	37
72	72	0	72	0	15	15	15	22	38	38
72	72	0	72	0	17	17	17	25	42	42
86	86	0	86	0	18	18	18	27	46	46
COMMENTS:										

REGION-STATE: ASW-LA CITY: SHREVEPORT LOCID: SHV FAA TOWER AIRPORT: SHREVEPORT REGIONAL BASED AIRCRAFT: 80

(---ENPLANEMENTS (000)---) (---ITINERANT---) (---LOCAL---) (---AIRCRAFT OPERATIONS (000)---) (---TOTAL OPS. (000)---) INST. OPS. (000)

YEAR	AIR CARR.	AIR TAXI	COMM.	TOTAL	AIR CARR.	AT + COMM.	GA	MIL	TOTAL	GA	MIL	TOTAL	TOTAL OPS.	INST. OPS.
ACTUAL														
1983	356	1	24	381	20	15	32	1	68	12	2	14	82	110
1984	298	0	28	327	15	13	33	1	62	13	3	15	78	137
1985	302	0	44	347	15	16	34	1	65	13	3	16	82	143
1986	283	0	40	323	16	15	28	1	59	12	5	16	76	142
1987	311	1	58	370	16	16	24	1	57	10	4	14	70	150
FORECAST														
1989	396	1	59	456	19	12	26	1	57	11	6	17	74	157
1990	464	1	56	521	19	13	28	1	61	11	6	17	78	162
1991	482	1	58	541	19	14	30	1	64	12	6	18	82	167
1992	500	1	60	561	20	15	32	1	67	13	6	18	86	172
1993	518	1	63	581	20	16	33	1	71	13	6	19	90	177
1994	536	1	65	602	20	17	35	1	74	14	6	20	93	183
1995	554	1	67	622	21	19	37	1	77	14	6	20	97	188
2000	624	1	85	710	23	24	46	1	95	17	6	23	118	213
2005	635	1	88	724	26	30	55	1	112	20	6	26	138	239

COMMENTS: (TERMINAL/CARGO AREA STUDY--9/88.)

REGION-STATE: ASW-LA CITY: SHREVEPORT LOCID: DTN FAA TOWER AIRPORT: SHREVEPORT DOWNTOWN BASED AIRCRAFT: 243

(---ENPLANEMENTS (000)---) (---ITINERANT---) (---LOCAL---) (---AIRCRAFT OPERATIONS (000)---) (---TOTAL OPS. (000)---) INST. OPS. (000)

YEAR	AIR CARR.	AIR TAXI	COMM.	TOTAL	AIR CARR.	AT + COMM.	GA	MIL	TOTAL	GA	MIL	TOTAL	TOTAL OPS.	INST. OPS.
ACTUAL														
1983	0	0	0	0	0	0	33	0	33	26	0	26	59	7
1984	0	0	0	0	1	37	38	0	38	38	0	38	76	9
1985	0	0	0	0	0	30	40	0	31	40	0	40	70	7
1986	0	0	0	0	0	27	34	0	28	34	0	34	62	8
1987	0	0	0	0	0	29	28	0	29	28	0	28	57	7
FORECAST														
1989	0	0	0	0	0	30	29	0	30	29	0	29	59	8
1990	0	0	0	0	0	31	30	0	32	30	0	30	61	8
1991	0	0	0	0	0	32	30	0	33	30	0	30	61	8
1992	0	0	0	0	0	34	31	0	34	31	0	31	65	9
1993	0	0	0	0	0	35	32	0	35	32	0	32	67	9
1994	0	0	0	0	0	36	33	0	37	33	0	33	69	9
1995	0	0	0	0	0	42	36	0	42	36	0	36	79	11
2000	0	0	0	0	1	48	48	0	48	40	0	40	88	13
2005	0	0	0	0	1	48	48	0	48	40	0	40	88	13

COMMENTS: REOPENED 11/20/83 - ADMIN CONTROL BY SHV. RELIEVER FOR SHV.

REGION-STATE: ASW-NM CITY: ALAMOGORDO		LOCID: ALM AIRPORT: ALAMOGORDO-WHITE SANDS REGIONAL		NONTOWERED		BASED AIRCRAFT: 93								
(---ENPLANEMENTS (000)---)		(---ITINERANT---)		(---AIRCRAFT OPERATIONS (000)---)		(---LOCAL---)								
YEAR	AIR CARR.	AIR TAXI	COMM.	TOTAL	AIR CARR.	AT + COMM.	GA	MIL	TOTAL	GA	MIL	TOTAL	TOTAL OPS.	INST. OPS. (000)
ACTUAL														
1983	0	0	7	8	0	1	23	0	24	15	0	15	39	
1984	0	0	8	8	0	1	23	0	24	12	0	12	36	
1985	0	0	5	5	0	4	23	0	27	10	0	10	37	
1986	0	0	5	5	0	1	23	0	24	10	0	10	34	
1987	0	0	4	4	0	4	25	0	29	10	0	10	39	
FORECAST														
1989	0	0	4	4	0	4	26	0	30	10	0	10	40	
1990	0	0	4	5	0	4	26	0	31	10	0	10	41	
1991	0	0	4	5	0	4	27	0	31	11	0	11	42	
1992	0	0	5	5	0	5	27	0	32	11	0	11	42	
1993	0	0	5	5	0	5	27	0	32	11	0	11	43	
1994	0	0	5	5	0	5	27	0	33	11	0	11	43	
1995	0	0	5	6	0	5	28	0	33	11	0	11	44	
2000	0	0	7	7	0	7	29	0	36	11	0	11	48	
2005	1	1	8	9	0	8	31	0	39	12	0	12	51	
COMMENTS:														

REGION-STATE: ASW-NM CITY: ALBUQUERQUE		LOCID: ABQ AIRPORT: ALBUQUERQUE INTL		FAA TOWER		BASED AIRCRAFT: 236								
(---ENPLANEMENTS (000)---)		(---ITINERANT---)		(---AIRCRAFT OPERATIONS (000)---)		(---LOCAL---)								
YEAR	AIR CARR.	AIR TAXI	COMM.	TOTAL	AIR CARR.	AT + COMM.	GA	MIL	TOTAL	GA	MIL	TOTAL	TOTAL OPS.	INST. OPS. (000)
ACTUAL														
1983	1409	1	35	1445	63	23	84	28	198	7	8	14	213	220
1984	1689	0	43	1732	75	24	84	26	209	5	5	10	219	227
1985	1842	1	121	1964	63	46	80	27	216	6	6	12	228	236
1986	2016	0	125	2141	65	48	78	28	219	5	5	11	230	241
1987	2105	21	130	2256	62	54	80	28	224	3	4	6	231	244
FORECAST														
1989	2221	22	145	2388	70	47	88	31	237	3	5	8	245	263
1990	2366	23	152	2541	71	51	99	31	252	3	5	8	260	279
1991	2510	24	158	2693	72	55	110	31	268	3	5	8	276	295
1992	2655	25	166	2846	73	59	121	31	283	3	5	8	292	311
1993	2800	25	175	3000	73	63	131	31	299	3	5	8	307	327
1994	2945	26	183	3155	74	67	142	31	314	4	5	9	323	343
1995	3090	27	193	3310	75	70	153	31	330	4	5	9	339	359
2000	3943	33	246	4222	79	90	206	31	407	4	5	9	417	440
2005	4797	39	299	5135	84	110	260	31	485	5	5	10	495	520
COMMENTS:														

REGION-STATE: ASW-NM CARLSBAD
 CITY: ASW-NM CARLSBAD
 LOCID: CNM
 AIRPORT: CAVERN CITY AIR TRML
 NONTOWERED
 BASED AIRCRAFT: 23

YEAR ACTUAL	ENPLANEMENTS (000)			AIR CARR.	TAXI	AIR CARR.	TOTAL	AIRCRAFT OPERATIONS (000)			TOTAL OPS.	INST. OPS. (000)	
	AIR CARR.	TAXI	COMM.					GA	MIL	TOTAL			GA
1983	4	1	0	5	4	0	0	7	0	11	10	0	20
1984	5	2	0	7	4	0	0	7	0	11	8	0	19
1985	1	0	13	15	0	4	0	7	0	11	8	0	19
1986	0	0	8	8	0	0	0	7	0	8	8	0	15
1987	0	0	8	8	0	6	0	7	0	13	8	0	21
FORECAST													
1989	0	0	9	9	0	6	0	8	0	14	8	0	22
1990	0	0	9	9	0	7	0	8	0	15	8	0	23
1991	0	0	10	10	0	7	0	8	0	15	9	0	24
1992	0	0	10	10	0	7	0	9	0	16	9	0	25
1993	0	0	10	11	0	8	0	9	0	17	9	0	26
1994	0	0	11	11	0	8	0	9	0	17	10	0	27
1995	0	0	11	12	0	8	0	10	0	18	10	0	28
2000	1	1	13	14	10	10	0	12	0	22	12	0	34
2005	1	1	15	16	12	12	0	14	0	26	14	0	40

COMMENTS:

REGION-STATE: ASW-NM CLOVIS
 CITY: ASW-NM CLOVIS
 LOCID: CVN
 AIRPORT: CLOVIS MUNI
 NONTOWERED
 BASED AIRCRAFT: 112

YEAR ACTUAL	ENPLANEMENTS (000)			AIR CARR.	TAXI	AIR CARR.	TOTAL	AIRCRAFT OPERATIONS (000)			TOTAL OPS.	INST. OPS. (000)	
	AIR CARR.	TAXI	COMM.					GA	MIL	TOTAL			GA
1983	5	0	0	5	3	2	0	21	0	25	15	0	40
1984	6	0	0	6	3	2	0	21	0	25	15	0	40
1985	1	0	4	5	0	4	0	18	0	22	15	0	37
1986	0	0	4	4	0	2	0	18	0	20	15	0	35
1987	0	0	3	3	0	2	0	18	0	20	15	0	35
FORECAST													
1989	0	0	4	4	0	2	0	19	0	21	16	0	36
1990	0	0	4	4	0	2	0	19	0	21	16	0	37
1991	0	0	4	4	0	2	0	19	0	21	16	0	37
1992	0	0	4	4	0	2	0	19	0	22	16	0	38
1993	0	0	5	5	0	2	0	20	0	22	16	0	38
1994	0	0	5	5	0	3	0	20	0	22	16	0	39
1995	0	0	5	5	0	3	0	20	0	23	16	0	39
2000	0	0	6	6	3	3	0	21	0	25	17	0	42
2005	0	0	7	7	4	4	0	22	0	26	18	0	44

COMMENTS:

REGION-STATE: ASW-NM FARMINGTON LOCID: FMN FAA CONTRACT TOWER NON ATA BASED AIRCRAFT: 121
 CITY: FARMINGTON AIRPORT: FARMINGTON MUNI

YEAR	---ENPLANEMENTS (000)---			AIRCRAFT OPERATIONS (000)			AIRCRAFT OPERATIONS (000)			INST. OPS. (000)			
	AIR CARR.	AIR TAXI	COMM.	TOTAL	AIR CARR.	AT + COMM.	GA	MIL	TOTAL		GA	MIL	TOTAL
1983	29	0	10	39	4	0	58	0	63	12	0	12	75
1984	31	0	19	49	4	0	58	0	63	12	0	12	75
1985	15	1	49	65	1	11	35	0	48	9	0	9	57
1986	14	1	55	69	2	12	30	0	45	8	0	8	53
1987	11	0	51	62	2	16	26	0	45	12	0	13	57
FORECAST													
1989	13	0	57	70	2	16	26	0	45	11	0	12	56
1990	13	0	60	73	2	18	29	0	49	12	0	12	61
1991	14	0	62	77	2	19	32	0	53	12	0	12	66
1992	15	0	66	81	2	20	35	0	58	12	0	13	70
1993	16	0	69	85	2	22	38	0	62	13	0	13	75
1994	17	0	72	89	3	23	41	0	66	13	0	14	80
1995	18	0	76	94	3	24	44	0	71	14	0	14	85
2000	24	0	97	121	3	31	60	0	94	16	0	17	111
2005	30	0	117	148	3	37	76	0	117	19	0	19	136

COMMENTS: CONTRACT TOWER.

REGION-STATE: ASW-NM GALLUP LOCID: GUP NONTOWERED BASED AIRCRAFT: 62
 CITY: GALLUP AIRPORT: SENATOR CLARKE FIELD

YEAR	---ENPLANEMENTS (000)---			AIRCRAFT OPERATIONS (000)			AIRCRAFT OPERATIONS (000)			INST. OPS. (000)			
	AIR CARR.	AIR TAXI	COMM.	TOTAL	AIR CARR.	AT + COMM.	GA	MIL	TOTAL		GA	MIL	TOTAL
1983		0	4	4	0	1	17	1	18	1	1	1	20
1984		0	6	6	0	1	15	0	17	1	0	1	18
1985	0	0	3	3	0	3	15	1	19	1	1	1	20
1986		1	5	6	2	2	15	1	17	1	1	1	18
1987		0	5	5	4	4	17	1	21	2	2	2	23
FORECAST													
1989		0	6	6	4	4	17	1	22	2	2	2	24
1990		0	6	6	4	4	18	1	23	2	2	2	24
1991		0	6	6	5	5	18	1	23	2	2	2	25
1992		0	7	7	5	5	18	1	23	2	2	2	25
1993		0	7	7	5	5	18	1	24	2	2	2	25
1994		0	7	7	5	5	18	1	24	2	2	2	26
1995		0	7	7	5	5	19	1	25	2	2	2	26
2000		0	7	7	7	7	19	1	27	2	2	2	29
2005		0	7	7	8	8	20	1	30	2	2	2	31

COMMENTS:

REGION-STATE: ASW-NM HOBBS
 CITY: HOBBS
 LOCID: HOB
 AIRPORT: LEA COUNTY/HOBBS/
 FAA CONTRACT TOWER NON ATA
 BASED AIRCRAFT: 60

YEAR ACTUAL	ENPLANEMENTS (000)			AIR CARR.	TAXI	AIR TAXI	COMM.	TOTAL	AIR CARR.	AT + COMM.	AIRCRAFT OPERATIONS (000)			TOTAL OFS.	INST. OPS. (000)
	AIR CARR.	TAXI	COMM.								ITINERANT	GA	MIL		
1983	4	0	0	3	0	0	0	36	11	0	0	11	47		
1984	3	0	0	3	1	37	0	41	14	0	0	14	55		
1985	0	0	4	0	5	28	0	33	12	0	0	12	45		
1986	0	0	4	0	4	21	0	26	10	0	0	10	36	4	
1987	0	0	3	0	5	15	0	21	7	0	0	7	28	4	
FORECAST															
1989	0	0	4	0	6	17	0	23	11	0	1	11	35	3	
1990	0	0	4	0	6	19	0	25	11	0	1	12	37	4	
1991	0	0	4	0	6	20	0	27	11	0	1	12	39	4	
1992	0	0	4	0	7	21	0	28	11	0	1	12	41	4	
1993	0	0	4	0	7	22	0	30	12	0	1	12	43	4	
1994	0	0	5	0	8	24	0	32	12	0	1	13	45	5	
1995	0	0	5	0	8	25	0	34	12	0	1	13	47	5	
2000	0	0	6	0	10	31	0	42	14	0	1	14	56	6	
2005	0	0	7	0	12	37	0	0	15	0	1	16	65	7	

COMMENTS: CONTRACT TOWER.

REGION-STATE: ASW-NM LAS CRUCES
 CITY: LAS CRUCES
 LOCID: LRU
 AIRPORT: LAS CRUCES-CRAWFORD
 NONTOWERED
 BASED AIRCRAFT: 148

YEAR ACTUAL	ENPLANEMENTS (000)			AIR CARR.	TAXI	AIR TAXI	COMM.	TOTAL	AIR CARR.	AT + COMM.	AIRCRAFT OPERATIONS (000)			TOTAL OFS.	INST. OPS. (000)
	AIR CARR.	TAXI	COMM.								ITINERANT	GA	MIL		
1983	0	0	2	2	2	25	0	27	35	0	0	35	62		
1984	0	0	2	2	2	25	0	27	35	0	0	35	63		
1985	0	0	6	3	21	1	24	28	28	1	1	28	52		
1986	0	0	3	3	21	1	25	28	28	1	1	28	53		
1987	0	0	7	9	26	1	36	37	37	1	1	37	73		
FORECAST															
1989	0	0	8	10	30	1	41	41	216	1	1	216	257		
1990	0	0	9	11	32	1	44	44	305	1	1	305	349		
1991	0	0	9	11	34	1	46	46	307	1	1	307	353		
1992	0	0	9	11	35	1	48	48	310	1	1	310	357		
1993	0	0	10	10	37	1	50	50	312	1	1	312	362		
1994	0	0	10	10	38	1	52	52	314	1	1	314	366		
1995	0	0	11	11	40	1	54	54	317	1	1	317	371		
2000	0	0	14	17	49	1	66	66	328	1	1	328	394		
2005	0	0	17	21	62	1	83	83	342	1	1	342	425		

COMMENTS: FORECASTS BASED ON NEW MASTER PLAN (1988) & NEWLY ACTIVATED FLIGHT SCHOOL.

REGION-STATE: ASW-NM
 CITY: ROSWELL

LOCID: ROW
 AIRPORT: ROSWELL INDUSTRIAL AIR CENTER

FAA TOWER
 BASED AIRCRAFT: 73

(---ENPLANEMENTS (000)---)

YEAR	AIR CARR.		TAXI	COMM.	TOTAL	AIR CARR.	AT + COMM.	AIRCRAFT OPERATIONS (000)			MIL	TOTAL	INST. OPS. (000)	
	GA	MIL						GA	MIL	GA				MIL
1983	12	0	0	0	12	5	1	29	6	40	12	33	73	20
1984	12	0	0	0	13	4	5	27	2	38	16	25	64	21
1985	3	0	0	27	31	0	10	26	1	37	13	18	55	21
1986	0	0	0	27	27	0	10	29	5	44	27	40	84	25
1987	0	0	0	29	29	0	9	23	6	38	26	35	74	26
FORECAST														
1989	0	0	0	33	34		11	25	7	43	29	40	82	28
1990	0	0	0	36	36		11	26	7	45	29	41	86	29
1991	0	0	0	38	38		12	28	7	47	29	42	89	30
1992	0	0	0	40	40		12	29	7	49	29	43	92	31
1993	0	0	0	42	43		13	30	7	50	29	44	95	33
1994	0	0	0	44	45		14	31	7	52	29	45	98	34
1995	0	0	0	47	47		14	33	7	54	29	47	101	35
2000	1	1	1	58	58		18	41	7	66	29	53	119	42
2005	1	1	1	69	70		22	49	7	78	29	58	137	48

COMMENTS: FY84 GALCL REFLECT LOSS OF LUFTANSA AIRLINE PILOT TRAINING.

REGION-STATE: ASW-NM
 CITY: SANTA FE

LOCID: SAF
 AIRPORT: SANTA FE COUNTY MUNI

FAA TOWER
 BASED AIRCRAFT: 117

(---ENPLANEMENTS (000)---)

YEAR	AIR CARR.		TAXI	COMM.	TOTAL	AIR CARR.	AT + COMM.	AIRCRAFT OPERATIONS (000)			MIL	TOTAL	INST. OPS. (000)	
	GA	MIL						GA	MIL	GA				MIL
1983	0	0	0	5	5	0	2	38	2	42	4	33	75	7
1984	0	0	0	4	5		2	37	2	41	5	36	77	7
1985	0	1	0	2	3		1	35	2	38	6	35	73	6
1986	0	0	0	0	0		0	35	2	37	4	34	71	6
1987	0	0	0	0	0		0	35	2	37	4	34	71	6
FORECAST														
1989	0	0	0	0	0		3	38	2	42	2	39	81	6
1990	0	0	0	0	0		3	39	2	43	2	40	83	6
1991	0	0	0	0	0		3	40	2	44	2	40	85	6
1992	0	0	0	0	0		3	41	2	45	2	41	86	7
1993	0	0	0	0	0		3	42	2	47	2	41	88	7
1994	0	0	0	0	0		3	43	2	48	2	42	90	7
1995	0	0	0	0	0		3	44	2	49	2	42	91	7
2000	0	0	0	0	0		4	48	2	54	2	45	98	8
2005	0	0	0	0	0		4	52	2	58	2	47	106	10

COMMENTS:

REGION-STATE: ASW-NM CITY: SILVER CITY		LOCID: SVC AIRPORT: SILVER CITY & GRANT CO		NONTOWERED		BASED AIRCRAFT: 14						
(---ENPLANEMENTS (000)---)		AIRCRAFT OPERATIONS (000)		AIRCRAFT OPERATIONS (000)		AIRCRAFT OPERATIONS (000)						
YEAR	AIR CARR.	AIR TAXI	COMM.	TOTAL	AIR CARR.	GA	MIL	TOTAL	GA	MIL	TOTAL	INST. OPS. (000)
1983	3	0	0	3	1	3	0	5	2	0	2	7
1984	3	0	0	3	1	3	0	5	2	0	2	7
1985	1	0	2	3	2	3	0	6	2	0	2	7
1986	0	0	3	3	1	3	0	4	2	0	2	6
1987	0	0	3	3	2	3	0	6	2	0	2	7
FORECAST												
1989	0	0	3	3	3	3	0	6	2	0	2	7
1990	0	0	3	3	3	3	0	6	2	0	2	8
1991	0	0	3	3	3	3	0	6	2	0	2	8
1992	0	0	3	3	3	3	0	6	2	0	2	8
1993	0	0	3	3	3	3	0	7	2	0	2	8
1994	0	0	3	3	3	3	0	7	2	0	2	8
1995	0	0	3	3	4	3	0	7	2	0	2	9
2000	0	0	4	4	4	3	0	8	2	0	2	10
2005	0	0	4	4	5	4	0	9	2	0	2	11
COMMENTS:												

REGION-STATE: ASW-OK CITY: ADA		LOCID: ADH AIRPORT: ADA MUNI		NONTOWERED		BASED AIRCRAFT: 53						
(---ENPLANEMENTS (000)---)		AIRCRAFT OPERATIONS (000)		AIRCRAFT OPERATIONS (000)		AIRCRAFT OPERATIONS (000)						
YEAR	AIR CARR.	AIR TAXI	COMM.	TOTAL	AIR CARR.	GA	MIL	TOTAL	GA	MIL	TOTAL	INST. OPS. (000)
1983	0	0	0	0	3	27	1	31	18	1	19	49
1984	0	0	0	0	3	27	1	31	18	1	19	49
1985	0	0	0	0	3	24	2	29	16	2	16	44
1986	0	0	0	0	3	24	2	29	16	2	16	44
1987	0	0	0	0	3	16	2	16	12	2	12	28
FORECAST												
1989	0	0	0	0	16	16	0	16	12	0	12	29
1990	0	0	0	0	17	17	0	17	13	0	13	29
1991	0	0	0	0	17	17	0	17	13	0	13	30
1992	0	0	0	0	17	17	0	17	13	0	13	30
1993	0	0	0	0	18	18	0	18	13	0	13	31
1994	0	0	0	0	18	18	0	18	13	0	13	31
1995	0	0	0	0	19	19	0	19	14	0	14	32
2000	0	0	0	0	20	20	0	20	15	0	15	36
2005	0	0	0	0	22	22	0	22	17	0	17	39
COMMENTS:												

REGION-STATE: ASW-OK CITY: ALTUS		LOCID: AXS AIRPORT: ALTUS MUNI		NONTOWERED		BASED AIRCRAFT: 60	
(-ENPLANEMENTS (000))		(-ENPLANEMENTS (000))		(-ENPLANEMENTS (000))		(-ENPLANEMENTS (000))	
YEAR	AIR CARR.	AIR TAXI	COMM.	TOTAL	AIR CARR.	AIR TAXI	COMM.
1983	1	0	1	1	1	0	10
1984	1	0	1	1	7	0	8
1985	1	0	1	1	7	0	8
1986	3	4	1	7	7	0	8
1987	3	0	3	4	3	0	7
FORECAST							
1989	4		4	4	4	0	8
1990	4		4	4	4	0	8
1991	4		4	4	4	0	8
1992	5		5	5	4	0	9
1993	5		5	5	4	0	9
1994	5		5	5	4	0	9
1995	5		5	5	4	0	10
2000	5		5	5	4	0	12
2005	5		5	5	5	0	14
COMMENTS:							

REGION-STATE: ASW-OK CITY: ARDMORE		LOCID: ADM AIRPORT: ARDMORE MUNI		FAA CONTRACT TOWER NON ATA		BASED AIRCRAFT: 20	
(-ENPLANEMENTS (000))		(-ENPLANEMENTS (000))		(-ENPLANEMENTS (000))		(-ENPLANEMENTS (000))	
YEAR	AIR CARR.	AIR TAXI	COMM.	TOTAL	AIR CARR.	AIR TAXI	COMM.
1983	0	0	0	0	11	0	11
1984	0	0	0	0	8	0	9
1985	0	0	0	0	7	0	8
1986	0	0	0	0	9	0	9
1987	0	0	0	0	11	3	13
FORECAST							
1989	0	0	0	0	12	3	15
1990	0	0	0	0	12	3	15
1991	0	0	0	0	13	3	16
1992	0	0	0	0	17	10	27
1993	0	0	0	0	14	3	17
1994	0	0	0	0	15	3	18
1995	0	0	0	0	16	3	19
2000	0	0	0	0	19	3	22
2005	0	0	0	0	22	3	25
COMMENTS: CONTRACT TOWER.							

REGION-STATE: ASW-OK LOCID: BVO NONTOWERED
 CITY: BARTLESVILLE AIRPORT: FRANK PHILLIPS BASED AIRCRAFT: 45

(---ENPLANEMENTS (000)---) (---ITINERANT---AIRCRAFT OPERATIONS (000)---LOCAL---) INST. OPS. (000)

YEAR	AIR CARR.	AIR TAXI	COMM.	TOTAL	AIR CARR.	AT + COMM.	GA	MIL	TOTAL	GA	MIL	TOTAL	TOTAL OPS.	INST. OPS. (000)
ACTUAL														
1983	0	0	0	0	0	0	17	0	17	11	0	11	28	
1984	0	0	0	0	0	0	17	0	17	11	0	11	28	
1985	0	0	0	0	0	0	11	0	11	6	0	6	17	
1986	0	0	0	0	0	0	11	0	11	6	0	6	17	
1987	0	0	0	0	0	0	11	0	11	6	0	6	17	
FORECAST														
1989	0	0	0	0	0	0	12	0	12	6	0	6	18	
1990	0	0	0	0	0	0	12	0	12	6	0	6	18	
1991	0	0	0	0	0	0	12	0	12	6	0	6	19	
1992	0	0	0	0	0	0	13	0	13	6	0	6	19	
1993	0	0	0	0	0	0	13	0	13	7	0	7	19	
1994	0	0	0	0	0	0	13	0	13	7	0	7	20	
1995	0	0	0	0	0	0	13	0	13	7	0	7	20	
2000	0	0	0	0	0	0	15	0	15	7	0	7	22	
2005	0	0	0	0	0	0	16	0	16	8	0	8	24	

COMMENTS:

REGION-STATE: ASW-OK LOCID: CSM FAA TOWER
 CITY: CLINTON AIRPORT: CLINTON-SHERMAN BASED AIRCRAFT: 4

(---ENPLANEMENTS (000)---) (---ITINERANT---AIRCRAFT OPERATIONS (000)---LOCAL---) INST. OPS. (000)

YEAR	AIR CARR.	AIR TAXI	COMM.	TOTAL	AIR CARR.	AT + COMM.	GA	MIL	TOTAL	GA	MIL	TOTAL	TOTAL OPS.	INST. OPS. (000)
ACTUAL														
1983	0	0	0	0	0	0	5	1	7	17	15	32	39	12
1984	0	0	0	0	0	0	5	2	7	16	15	31	38	11
1985	0	0	0	0	0	0	4	3	7	17	21	38	45	12
1986	0	0	0	0	0	0	3	4	7	13	26	39	46	10
1987	0	0	0	0	0	0	3	4	7	9	24	34	40	10
FORECAST														
1989	0	0	0	0	0	0	3	5	7	9	19	27	35	10
1990	0	0	0	0	0	0	3	5	7	9	19	28	36	10
1991	0	0	0	0	0	0	3	5	8	10	19	29	36	11
1992	0	0	0	0	0	0	3	5	8	11	19	29	37	11
1993	0	0	0	0	0	0	4	5	8	11	19	30	38	11
1994	0	0	0	0	0	0	4	5	9	12	19	30	39	11
1995	0	0	0	0	0	0	4	5	9	12	19	31	40	12
2000	0	0	0	0	0	0	6	5	10	15	19	34	44	13
2005	0	0	0	0	0	0	7	5	11	18	19	37	48	14

COMMENTS:

REGION-STATE: ASW-OK ENID
 CITY: ENID
 LOCID: WDG
 AIRPORT: ENID WOODRING MUNI
 FAA CONTRACT TOWER NON ATA
 BASED AIRCRAFT: 122

YEAR ACTUAL	(-ENPLANEMENTS (000)-)			AIR CARR.	AT + COMM.	ITINERANT			AIRCRAFT OPERATIONS (000)			TOTAL OPS.	INST. OPS. (000)
	AIR CARR.	AIR TAXI COMM.	TOTAL COMM.			GA	MIL	TOTAL	GA	MIL	LOCAL		
1983	0	0	2	2	2	33	1	36	45	1	46	82	
1984	0	0	2	2	1	24	2	27	24	2	26	53	
1985	0	0	1	1	1	23	2	27	15	2	27	44	6
1986	0	0	1	1	1	21	3	25	18	4	22	47	7
1987	0	0	1	1	2	20	4	26	19	5	24	50	9
FORECAST													
1989	0	0	1	1	1	22	3	27	17	4	21	48	8
1990	0	0	1	1	1	23	3	29	18	4	22	51	8
1991	0	0	1	1	1	25	3	30	20	4	23	54	8
1992	0	0	1	1	1	26	3	32	21	4	25	57	9
1993	0	0	1	1	2	27	3	33	23	4	26	60	9
1994	0	0	1	1	2	29	3	35	24	4	27	62	9
1995	0	0	1	2	2	30	3	37	25	4	29	65	9
2000	0	0	2	2	2	40	3	46	31	4	35	81	10
2005	0	0	2	2	2	49	3	56	38	4	41	97	11

COMMENTS: CONTRACT TOWER.

REGION-STATE: ASW-OK FREDERICK
 CITY: FREDERICK
 LOCID: FDR
 AIRPORT: FREDERICK MUNI
 FAA CONTRACT TOWER NON ATA
 BASED AIRCRAFT: 80

YEAR ACTUAL	(-ENPLANEMENTS (000)-)			AIR CARR.	AT + COMM.	ITINERANT			AIRCRAFT OPERATIONS (000)			TOTAL OPS.	INST. OPS. (000)
	AIR CARR.	AIR TAXI COMM.	TOTAL COMM.			GA	MIL	TOTAL	GA	MIL	LOCAL		
1983	1	16	1	1	1	16	45	62	13	45	58	120	
1984	1	16	1	1	1	16	45	62	13	45	58	120	
1985	1	16	1	1	1	16	45	62	13	45	58	120	
1986	1	16	1	1	1	16	90	107	13	13	13	120	
1987	1	2	1	1	2	2	63	65	2	2	2	68	
FORECAST													
1989	1	2	1	1	2	2	63	66	2	2	2	68	
1990	1	2	1	1	2	2	63	66	2	2	2	68	
1991	1	2	1	1	2	2	63	66	2	2	2	68	
1992	1	2	1	1	2	2	63	66	2	2	2	68	
1993	1	2	1	1	2	2	63	66	2	2	2	68	
1994	1	2	1	1	2	2	63	66	3	3	3	68	
1995	1	2	1	2	2	2	63	66	3	3	3	69	
2000	1	3	2	2	2	3	63	67	3	3	3	69	
2005	1	3	2	2	2	3	63	67	3	3	3	70	

COMMENTS:

REGION-STATE: ASW-OK
CITY: LAWTON

LOCID: LAW
AIRPORT: LAWTON MUNI

FAA TOWER
MUNI

BASED AIRCRAFT: 86

YEAR ACTUAL	ENPLANEMENTS (000)			AIR CARR.	AIR TAXI	COMM.	TOTAL	AIRCRAFT OPERATIONS (000)			MIL	TOTAL	INST. OPS. (000)
	AIR CARR.	TAXI	COMM.					GA	MIL	TOTAL			
1983	1	0	49	50	0	7	16	16	0	24	25	37	61
1984	1	0	50	50	0	7	16	16	1	23	23	35	59
1985	1	0	57	58	0	9	14	14	1	24	23	34	58
1986	1	3	58	62	0	12	13	11	1	25	21	32	57
1987	1		67	67	0	13	12	10	1	25	21	30	55
FORECAST													
1989			74	74		12	13	8	1	26	23	31	57
1990			78	78		13	15	8	1	29	23	31	60
1991			81	81		13	18	8	1	32	23	31	63
1992			85	85		14	20	8	1	35	23	31	66
1993			90	90		14	22	8	1	38	23	31	69
1994			94	94		15	25	8	1	40	23	31	72
1995			99	99		16	27	8	1	43	23	31	75
2000			126	126		18	38	8	1	57	23	31	88
2005			154	154		19	50	8	1	70	23	31	102

COMMENTS:

REGION-STATE: ASW-OK
CITY: MC ALESTER

LOCID: MLC
AIRPORT: MC ALESTER MUNI

NONTOWERED
MUNI

BASED AIRCRAFT: 39

YEAR ACTUAL	ENPLANEMENTS (000)			AIR CARR.	AIR TAXI	COMM.	TOTAL	AIRCRAFT OPERATIONS (000)			MIL	TOTAL	INST. OPS. (000)
	AIR CARR.	TAXI	COMM.					GA	MIL	TOTAL			
1983	0	0	1	1	0	0	12	12	1	13	1	5	18
1984	0	0	1	1	0	0	11	11	1	11	1	4	15
1985	0	0	1	1	1	1	11	11	1	13	3	3	16
1986	0	0	0	0	0	0	11	11	1	12	3	3	15
1987	0	0	1	1	1	1	11	11	1	13	3	3	16
FORECAST													
1989			1	1	2	2	11	11	1	14	3	3	17
1990			1	1	2	2	11	11	1	14	3	3	17
1991			1	1	2	2	11	11	1	14	3	3	17
1992			1	1	2	2	12	12	1	14	3	3	18
1993			1	1	2	2	12	12	1	15	3	3	18
1994			1	1	2	2	12	12	1	15	3	3	19
1995			1	1	2	2	12	12	1	15	3	3	19
2000			1	1	3	3	14	14	1	17	4	4	21
2005			1	1	3	3	15	15	1	19	4	4	23

COMMENTS:

REGION-STATE: ASW-OK CITY: NORMAN		LOCID: OUN AIRPORT: UNIV OF OKLAHOMA/WESTHEIMER AIRPARK		PRIVATE AIRPARK		BASED AIRCRAFT: 139							
(-ENPLANEMENTS (000)-----)		AIRCRAFT OPERATIONS (000)-----		LOCAL-----		TOTAL OPS. (000)							
YEAR	AIR CARR.	AIR TAXI	COMM.	TOTAL	AIR CARR.	AT + COMM.	GA	MIL	TOTAL	GA	MIL	TOTAL	INST. OPS. (000)
ACTUAL													
1983	0	0	0	0	2	62	39	5	70	39	5	44	114
1984	0	0	0	0	3	45	45	2	50	45	2	48	97
1985	0	0	0	0	3	45	45	2	50	45	2	48	97
1986	0	0	0	0	3	45	45	5	52	45	5	45	97
1987	0	0	0	0	0	40	45	3	43	45	3	45	88
FORECAST													
1989	0	0	0	0	0	42	47	3	45	47	3	47	92
1990	0	0	0	0	0	42	48	3	46	48	3	48	94
1991	0	0	0	0	0	43	49	3	46	49	3	49	95
1992	0	0	0	0	0	44	50	3	47	50	3	50	97
1993	0	0	0	0	0	45	51	3	48	51	3	51	99
1994	0	0	0	0	0	46	52	3	49	52	3	52	101
1995	0	0	0	0	0	47	53	3	50	53	3	53	103
2000	0	0	0	0	0	52	58	3	55	58	3	58	113
2005	0	0	0	0	0	56	64	3	60	64	3	64	124

COMMENTS: NON-FED TOWER OPEN 7-1-82. RELIEVER FOR OKC.

REGION-STATE: ASW-OK CITY: OKLAHOMA CITY		LOCID: F29 AIRPORT: CLARENCE E PAGE MUNI		NONTOWERED AIRPARK		BASED AIRCRAFT: 72							
(-ENPLANEMENTS (000)-----)		AIRCRAFT OPERATIONS (000)-----		LOCAL-----		TOTAL OPS. (000)							
YEAR	AIR CARR.	AIR TAXI	COMM.	TOTAL	AIR CARR.	AT + COMM.	GA	MIL	TOTAL	GA	MIL	TOTAL	INST. OPS. (000)
ACTUAL													
1983	0	0	0	0	0	1	25	0	1	25	0	25	26
1984	10	0	0	10	0	10	5	0	10	5	0	5	15
1985	10	0	0	10	0	10	5	0	10	5	0	5	15
1986	10	0	0	10	0	10	5	0	10	5	0	5	15
1987	6	0	0	6	0	6	9	0	6	9	0	9	15
FORECAST													
1989	6	0	0	6	0	6	9	0	6	9	0	9	16
1990	6	0	0	6	0	6	10	0	6	10	0	10	16
1991	7	0	0	7	0	7	10	0	7	10	0	10	16
1992	7	0	0	7	0	7	10	0	7	10	0	10	17
1993	7	0	0	7	0	7	10	0	7	10	0	10	17
1994	7	0	0	7	0	7	10	0	7	10	0	10	17
1995	7	0	0	7	0	7	10	0	7	10	0	10	18
2000	8	0	0	8	0	8	12	0	8	12	0	12	19
2005	9	0	0	9	0	9	13	0	9	13	0	13	21

COMMENTS: RELIEVER FOR OKC.

REGION-STATE: ASW-OK OKLAHOMA CITY
 CITY: OKLAHOMA CITY

LOCID: PWA
 AIRPORT: WILEY POST

FAA TOWER
 FAA POST

BASED AIRCRAFT: 420

(---ENPLANEMENTS (000)---)
 (---ITINERANT---) (---AIRCRAFT OPERATIONS (000)---) (---LOCAL---)

YEAR	AIR CARR.	AIR TAXI	COMM.	TOTAL	AIR CARR.	AT + COMM.	GA	MIL	TOTAL	GA	MIL	TOTAL	TOTAL OPS.	INST. OPS. (000)
ACTUAL														
1983	0	0	0	0	0	0	111	0	111	51	0	51	162	24
1984	0	0	0	0	0	0	103	0	103	44	0	44	147	24
1985	0	0	0	0	0	0	95	0	95	35	0	35	130	20
1986	0	0	0	0	0	0	91	0	91	54	0	54	145	17
1987	0	0	0	0	0	0	86	0	86	56	0	56	143	15
FORECAST														
1989	0	0	0	0	0	0	89	0	89	51	0	51	140	19
1990	0	0	0	0	0	0	95	0	95	53	0	53	148	20
1991	0	0	0	0	0	0	101	0	101	55	0	55	156	22
1992	0	0	0	0	0	0	108	0	108	56	0	56	164	24
1993	0	0	0	0	0	0	114	0	114	58	0	58	172	26
1994	0	0	0	0	0	0	120	0	120	60	0	60	181	28
1995	0	0	0	0	0	0	127	0	127	62	0	62	189	30
2000	0	0	0	0	0	0	158	0	158	71	0	71	229	40
2005	0	0	0	0	0	0	190	0	190	80	0	80	270	50

COMMENTS: RELIEVER FOR OKC.

REGION-STATE: ASW-OK OKLAHOMA CITY
 CITY: OKLAHOMA CITY

LOCID: OKC
 AIRPORT: WILL ROGERS WORLD

FAA TOWER
 FAA WORLD

BASED AIRCRAFT: 133

(---ENPLANEMENTS (000)---)
 (---ITINERANT---) (---AIRCRAFT OPERATIONS (000)---) (---LOCAL---)

YEAR	AIR CARR.	AIR TAXI	COMM.	TOTAL	AIR CARR.	AT + COMM.	GA	MIL	TOTAL	GA	MIL	TOTAL	TOTAL OPS.	INST. OPS. (000)
ACTUAL														
1983	1228	0	26	1255	43	24	67	4	137	17	6	23	160	190
1984	1407	0	19	1426	53	24	62	3	141	16	6	22	164	282
1985	1495	1	13	1508	51	25	59	3	137	20	7	27	164	276
1986	1461	3	9	1474	54	27	48	3	132	18	8	26	158	290
1987	1511	0	6	1517	54	25	43	4	126	20	12	32	158	285
FORECAST														
1989	1590	0	7	1597	57	12	44	3	117	19	8	28	144	282
1990	1696	0	7	1703	58	13	48	3	122	23	8	31	153	289
1991	1802	0	7	1809	59	13	52	3	127	27	8	35	162	295
1992	1908	0	8	1916	59	14	55	3	132	31	8	39	171	302
1993	2013	0	8	2022	60	15	59	3	137	35	8	43	179	308
1994	2119	0	8	2128	60	16	63	3	142	38	8	46	188	314
1995	2225	0	9	2235	61	17	66	3	147	42	8	50	197	321
2000	2832	1	11	2844	66	21	80	3	170	61	8	69	239	353
2005	3440	1	14	3454	72	25	93	3	193	80	8	88	281	385

COMMENTS:

REGION-STATE: ASW-OK OKMULGEE LOCID: OKM NONTOWERED BASED AIRCRAFT: 25
 CITY: OKMULGEE AIRPORT: OKMULGEE MUNI.

(---ENPLANEMENTS (000)---) (---ITINERANT---) (---AIRCRAFT OPERATIONS (000)---) (---LOCAL---) (---) INST. OPS. (000)

YEAR ACTUAL	AIR CARR.	AIR TAXI	COMM.	TOTAL	AIR CARR.	AT + COMM.	GA	MIL	TOTAL	GA	MIL	TOTAL	TOTAL OPS.	INST. OPS. (000)
1983				0		0	2	0	2	24	0	24	26	
1984		0		0		0	2	0	2	24	0	24	26	
1985		0		0		0	2	0	2	19	0	19	21	
1986		0		0		0	2	0	2	19	0	19	21	
1987						0	2	0	2	19	0	19	21	
FORECAST														
1989						0	2	0	2	20	0	20	22	
1990						0	2	0	2	20	0	20	22	
1991						0	2	0	2	21	0	21	22	
1992						0	2	0	2	21	0	21	22	
1993						0	2	0	2	21	0	21	23	
1994						0	2	0	2	21	0	21	23	
1995						0	2	0	2	22	0	22	24	
2000						0	2	0	2	25	0	25	27	
2005						0	2	0	2	27	0	27	29	

COMMENTS: RELIEVER FOR TUL.

REGION-STATE: ASW-OK PONCA CITY LOCID: PNC NONTOWERED BASED AIRCRAFT: 68
 CITY: PONCA CITY AIRPORT: PONCA CITY MUNI.

(---ENPLANEMENTS (000)---) (---ITINERANT---) (---AIRCRAFT OPERATIONS (000)---) (---LOCAL---) (---) INST. OPS. (000)

YEAR ACTUAL	AIR CARR.	AIR TAXI	COMM.	TOTAL	AIR CARR.	AT + COMM.	GA	MIL	TOTAL	GA	MIL	TOTAL	TOTAL OPS.	INST. OPS. (000)
1983				1		3	35	0	38	12	0	12	51	
1984				1		3	28	1	31	12	1	13	44	
1985	0			1		4	28	1	33	12	1	12	45	
1986				2		3	28	1	32	12	1	12	44	
1987				2		5	28	1	33	12	1	12	45	
FORECAST														
1989				2		5	29	1	35	13	1	13	47	
1990				2		5	29	1	36	13	1	13	48	
1991				2		6	30	1	36	13	1	13	49	
1992				2		6	30	1	37	13	1	13	50	
1993				2		6	31	1	38	13	1	13	51	
1994				2		6	32	1	39	14	1	14	53	
1995				2		7	32	1	40	14	1	14	54	
2000				3		9	36	1	45	15	1	15	61	
2005				4		10	39	1	50	17	1	17	67	

COMMENTS:

REGION-STATE: ASW-OK SAND SPRINGS LOCID: OF8 NONTOWERED AIRPORT: WILLIAM R. POGUE MUNI BASED AIRCRAFT: 56

YEAR	---ENPLANEMENTS (000)---			AIRCRAFT OPERATIONS (000)			LOCAL			INST. OPS. (000)	
	AIR CARR.	AIR TAXI	COMM.	AIR CARR.	AT + COMM.	GA	MIL	TOTAL	GA		MIL
1983	0	0	0	0	0	8	0	8	25	0	25
1984	1	0	0	0	9	9	0	9	31	0	31
1985	1	0	1	0	10	11	0	11	32	0	32
1986	1	0	0	0	10	11	0	11	32	0	32
1987	1	0	0	0	7	7	0	7	21	0	21
FORECAST											
1989					7	7	0	7	22	0	22
1990					7	7	0	7	22	0	22
1991					8	8	0	8	23	0	23
1992					8	8	0	8	23	0	23
1993					8	8	0	8	23	0	23
1994					8	8	0	8	24	0	24
1995					8	8	0	8	24	0	24
2000					9	9	0	9	27	0	27
2005					10	10	0	10	29	0	29

COMMENTS: RELIEVER FOR TUL.

REGION-STATE: ASW-OK STILLWATER LOCID: SWO NONTOWERED AIRPORT: STILLWATER MUNI BASED AIRCRAFT: 93

YEAR	---ENPLANEMENTS (000)---			AIRCRAFT OPERATIONS (000)			LOCAL			INST. OPS. (000)	
	AIR CARR.	AIR TAXI	COMM.	AIR CARR.	AT + COMM.	GA	MIL	TOTAL	GA		MIL
1983	0	0	0	0	8	40	0	40	50	0	50
1984	1	0	0	0	8	40	0	40	50	0	50
1985	1	0	1	1	9	40	1	41	50	0	50
1986	1	0	0	1	8	40	1	41	50	0	50
1987	1	0	0	1	8	25	0	25	50	0	50
FORECAST											
1989					9	26	0	26	52	0	52
1990					10	27	0	27	53	0	53
1991					10	27	0	27	54	0	54
1992					11	28	0	28	55	0	55
1993					11	28	0	28	56	0	56
1994					12	29	0	29	57	0	57
1995					12	29	0	29	58	0	58
2000					16	32	0	32	64	0	64
2005					19	35	0	35	70	0	70

COMMENTS:

REGION-STATE: ASW-OK CITY: TULSA		LOCID: TUL AIRPORT: TULSA INTL		FAA TOWER		BASED AIRCRAFT: 201	
(---ENPLANEMENTS (000)---)		AIRCRAFT OPERATIONS (000)		AIRCRAFT OPERATIONS (000)		TOTAL OPS.	
AIR CARR.	AIR TAXI	AT + COMM.	AIR CARR.	GA	MIL	TOTAL	INST. OPS. (000)
1247	3	14	52	110	12	196	221
1354	0	15	56	105	19	199	182
1437	1	18	51	95	19	187	213
1355	1	9	54	82	9	164	181
1402	0	8	55	84	10	167	191
1435	0	9	59	96	10	181	252
1511	0	10	60	102	10	191	222
1588	0	10	62	109	10	201	233
1664	0	11	63	115	10	211	284
1741	0	11	64	122	10	221	254
1817	0	12	66	128	10	231	265
1894	0	13	67	135	10	241	317
2304	1	16	73	167	10	287	327
2715	1	20	80	200	10	333	377
COMMENTS: NEW PARALLEL RUNWAY PLANNED.							

REGION-STATE: ASW-OK CITY: TULSA		LOCID: RVS AIRPORT: RICHARD LLOYD JONES JR		FAA TOWER		BASED AIRCRAFT: 516	
(---ENPLANEMENTS (000)---)		AIRCRAFT OPERATIONS (000)		AIRCRAFT OPERATIONS (000)		TOTAL OPS.	
AIR CARR.	AIR TAXI	AT + COMM.	AIR CARR.	GA	MIL	TOTAL	INST. OPS. (000)
0	0	0	102	108	0	108	210
0	0	0	91	100	0	100	191
0	0	0	100	104	0	104	5
0	0	0	99	110	0	110	8
0	0	0	112	102	0	102	9
0	0	0	127	112	0	112	239
0	0	0	138	118	0	118	10
1	1	1	149	123	0	123	256
1	1	1	161	129	0	129	273
1	1	1	172	134	0	134	289
1	1	1	183	140	0	140	306
1	1	1	194	145	0	145	323
1	1	1	254	181	0	181	339
1	1	1	313	217	0	217	435
COMMENTS: RELIEVER FOR TUL.							

REGION-STATE: ASW-OK TULSA
 CITY: TULSA
 LOCID: 1H6 NONTOWERED
 AIRPORT: HARVEY YOUNG
 BASED AIRCRAFT: 61

YEAR ACTUAL	ENPLANEMENTS (000)			AIR CARR.	AIR TAXI	COMM.	TOTAL	AIRCRAFT OPERATIONS (000)			INST. OPS. (000)	
	AIR CARR.	AIR TAXI	COMM.					GA	MIL	TOTAL		GA
1983	1	1	56	0	13	0	50	0	0	50	76	126
1984	13	1	58	1	12	0	3	0	0	3	30	33
1985	0	0	63	0	13	0	3	0	0	3	30	33
1986	0	0	64	0	13	0	3	0	0	3	30	33
1987	0	0	60	0	16	0	3	0	0	3	30	31
FORECAST												
1989			66	0	17	0	3	0	0	3	31	31
1990			70	0	18	0	3	0	0	3	32	31
1991			73	0	19	0	3	0	0	3	32	31
1992			76	0	20	0	3	0	0	3	33	31
1993			80	0	21	0	3	0	0	3	33	36
1994			84	0	23	0	3	0	0	3	33	37
1995			88	0	24	0	4	0	0	4	34	38
2000			113	0	30	0	4	0	0	4	38	42
2005			137	0	36	0	4	0	0	4	42	46

COMMENTS:

REGION-STATE: ASW-TX ABILENE
 CITY: ABILENE
 LOCID: ABI FAA TOWER
 AIRPORT: ABILENE MUNI
 BASED AIRCRAFT: 172

YEAR ACTUAL	ENPLANEMENTS (000)			AIR CARR.	AIR TAXI	COMM.	TOTAL	AIRCRAFT OPERATIONS (000)			INST. OPS. (000)	
	AIR CARR.	AIR TAXI	COMM.					GA	MIL	TOTAL		GA
1983	1	1	56	0	13	0	53	0	0	67	31	101
1984	13	1	58	1	12	0	51	1	1	65	26	97
1985	0	0	63	0	13	0	47	1	1	61	30	95
1986	0	0	64	0	13	0	44	1	1	58	29	91
1987	0	0	60	0	16	0	41	2	2	59	30	92
FORECAST												
1989			66	0	17	0	44	2	2	63	33	101
1990			70	0	18	0	47	2	2	67	35	108
1991			73	0	19	0	50	2	2	72	37	114
1992			76	0	20	0	54	2	2	76	39	121
1993			80	0	21	0	57	2	2	80	41	127
1994			84	0	23	0	60	2	2	85	43	134
1995			88	0	24	0	63	2	2	89	46	140
2000			113	0	30	0	82	2	2	114	57	177
2005			137	0	36	0	102	2	2	140	68	214

COMMENTS: STAGE 3 RESUMED 7/7/83; INCREASED TRAINING ACTIVITY.

REGION-STATE: ASW-TX CITY: AMARILLO		LOCID: AMA AIRPORT: AMARILLO INTERNATIONAL		FAA TOWER		BASED AIRCRAFT: 39					
(---ENPLANEMENTS (000)---)		(---ITINERANT---)		(---AIRCRAFT OPERATIONS (000)---)		(---LOCAL---)		INST. OPS. (000)			
YEAR	AIR CARR.	AIR TAXI	COMM.	TOTAL	AIR CARR.	AT + COMM.	GA	MIL	TOTAL	TOTAL OPS.	
1983	426	0	5	432	14	7	35	9	65	42	107
1984	426	0	13	439	12	6	34	9	62	39	101
1985	443	0	7	450	13	7	29	9	58	32	90
1986	428	0	1	430	12	6	24	9	51	38	89
1987	462	0		462	15	5	22	9	52	42	91
FORECAST											
1989	508	0		508	16	3	24	10	53	39	92
1990	533	0		533	17	3	28	10	57	40	97
1991	559	0		559	17	3	31	10	61	30	99
1992	587	0		587	18	3	35	10	65	41	102
1993	615	0		616	18	3	38	10	69	42	106
1994	646	0		646	19	4	42	10	73	43	111
1995	678	0		678	19	4	45	10	78	43	116
2000	863	0		863	21	5	48	10	84	30	121
2005	1049	0		1049	23	6	53	10	92	30	130
COMMENTS: MASTER PLAN UPDATE (AUGUST 1988).											

REGION-STATE: ASW-TX CITY: AMARILLO		LOCID: TDW AIRPORT: TRADEWIND		NONTOWERED		BASED AIRCRAFT: 123					
(---ENPLANEMENTS (000)---)		(---ITINERANT---)		(---AIRCRAFT OPERATIONS (000)---)		(---LOCAL---)		INST. OPS. (000)			
YEAR	AIR CARR.	AIR TAXI	COMM.	TOTAL	AIR CARR.	AT + COMM.	GA	MIL	TOTAL	TOTAL OPS.	
1983	0	0	1	0	1	1	40	0	41	45	86
1984	0	0	1	0	1	1	40	0	41	45	86
1985	0	0	1	0	1	1	40	0	41	45	86
1986	0	0	1	0	1	1	40	0	41	45	86
1987	0	0	1	0	1	1	40	0	41	45	86
FORECAST											
1989	0	0	1	0	1	1	42	0	43	47	91
1990	0	0	2	0	2	2	43	0	44	48	92
1991	0	0	2	0	2	2	44	0	44	49	94
1992	0	0	2	0	2	2	44	0	46	50	96
1993	0	0	2	0	2	2	45	0	47	51	98
1994	0	0	2	0	2	2	46	0	48	52	100
1995	0	0	2	0	2	2	47	0	49	53	102
2000	0	0	2	0	2	2	52	0	55	58	113
2005	0	0	3	0	3	3	57	0	60	64	124
COMMENTS: RELIEVER FOR AMA. PRIVATELY OWNED.											

REGION-STATE: ASW-TX CITY: ARLINGTON		LOCID: F54 AIRPORT: ARLINGTON MUNI		NONTOWERED		BASED AIRCRAFT: 263	
(---ENPLANEMENTS (000)---)		{---AIRCRAFT OPERATIONS (000){		TOTAL		INST. OPS. (000)	
AIR CARR.	AIR TAXI COMM.	AIR CARR.	AT + COMM.	GA	MIL	GA	MIL
0	0	0	0	102	102	125	125
0	0	0	0	102	102	125	125
0	0	0	0	118	118	148	148
0	0	0	1	118	118	148	148
0	0	0	0	118	119	148	148
FORECAST							
0	0	0	0	122	122	151	151
0	0	0	0	123	123	152	152
0	0	0	0	125	125	153	153
0	0	0	0	126	126	155	155
0	0	0	0	127	127	157	157
0	0	0	0	129	129	158	158
0	0	0	0	130	130	160	160
0	0	0	0	137	137	168	168
0	0	0	0	143	143	176	176
COMMENTS:							

REGION-STATE: ASW-TX CITY: AUSTIN		LOCID: 3R3 AIRPORT: EXECUTIVE AIRPARK		NONTOWERED		BASED AIRCRAFT: 83	
(---ENPLANEMENTS (000)---)		{---AIRCRAFT OPERATIONS (000){		TOTAL		INST. OPS. (000)	
AIR CARR.	AIR TAXI COMM.	AIR CARR.	AT + COMM.	GA	MIL	GA	MIL
0	0	0	0	80	80	230	230
0	0	0	0	80	80	230	230
0	0	0	0	80	80	230	230
0	0	0	0	80	80	230	230
0	0	0	0	24	24	12	12
FORECAST							
0	0	0	0	25	25	13	13
0	0	0	0	26	26	13	13
0	0	0	0	26	26	13	13
0	0	0	0	27	27	13	13
0	0	0	0	27	27	14	14
0	0	0	0	28	28	14	14
0	0	0	0	28	28	14	14
0	0	0	0	31	31	16	16
0	0	0	0	34	34	17	17
COMMENTS: RELIEVER FOR AUS. PRIVATELY OWNED.							

REGION-STATE: ASW-TX LOCID: AUS FAA TOWER BASED AIRCRAFT: 321
 CITY: AUSTIN AIRPORT: ROBERT MUELLER MUNI

YEAR ACTUAL	(-ENPLANEMENTS (000)-----)			AIRCRAFT OPERATIONS (000)-----			TOTAL			INST. OPS. (000)				
	AIR CARR.	AIR TAXI	COMM.	AIR CARR.	TAXI	COMM.	GA	MIL	TOTAL	GA	MIL	TOTAL	TOTAL OPS.	INST. OPS.
1983	1186	2	4	40	16	1191	120	6	183	11	1	13	195	147
1984	1545	2	5	56	15	1552	137	8	216	13	1	14	230	279
1985	1813	2	5	60	17	1819	140	7	225	9	1	10	235	306
1986	1773	1	5	60	11	1778	129	7	208	4	1	5	213	287
1987	1942	1	4	65	10	1947	110	6	192	5	0	5	197	275
FORECAST														
1989	2252	1	4	67	12	2257	109	7	196	4	0	4	200	277
1990	2607	1	4	72	13	2613	114	7	206	4	0	4	210	288
1991	2562	1	4	77	14	2568	118	7	216	4	0	5	220	300
1992	2717	2	5	82	15	2723	122	7	226	5	0	5	230	311
1993	2872	2	5	87	16	2878	126	7	236	5	0	5	241	322
1994	3027	2	5	92	17	3034	130	7	246	5	0	5	251	333
1995	3182	2	5	97	18	3189	134	7	256	5	0	5	261	344
2000	4202	2	7	116	28	4211	155	7	306	5	0	6	311	400
2005	5222	2	9	135	38	5233	175	7	355	6	0	6	361	456

COMMENTS: RELOCATION OF THE AIRPORT PLANNED FOR THE MID 1990'S. IFR CAPACITY WILL BE INCREASED.

REGION-STATE: ASW-TX LOCID: BPT FAA TOWER BASED AIRCRAFT: 66
 CITY: BEAUMONT/PORT ARTHUR AIRPORT: JEFFERSON COUNTY

YEAR ACTUAL	(-ENPLANEMENTS (000)-----)			AIRCRAFT OPERATIONS (000)-----			TOTAL			INST. OPS. (000)				
	AIR CARR.	AIR TAXI	COMM.	AIR CARR.	TAXI	COMM.	GA	MIL	TOTAL	GA	MIL	TOTAL	TOTAL OPS.	INST. OPS.
1983	19	0	60	1	15	80	27	1	45	17	0	17	61	45
1984	0	0	73	0	21	74	27	1	49	17	0	17	66	81
1985	0	0	71	0	23	72	25	1	49	15	0	15	64	82
1986	0	0	57	0	14	58	24	1	39	17	0	17	56	68
1987	0	0	65	0	17	65	23	1	41	19	0	19	60	68
FORECAST														
1989	0	0	72	0	16	72	25	1	42	21	0	22	64	73
1990	0	0	76	0	17	76	27	1	45	22	0	22	67	77
1991	0	0	79	0	18	79	29	1	48	23	0	23	71	81
1992	0	0	83	0	19	83	31	1	51	24	0	24	75	85
1993	0	0	87	0	20	87	33	1	54	25	0	25	79	89
1994	0	0	91	0	20	91	35	1	56	26	0	26	82	93
1995	0	0	96	0	21	96	37	1	59	27	0	27	86	97
2000	0	0	123	0	26	123	49	1	75	33	0	33	109	117
2005	0	0	149	0	30	149	60	1	91	40	0	40	131	137

COMMENTS:

REGION-STATE: ASW-TX CITY: BORGER		LOCID: BGD AIRPORT: HUTCHINSON COUNTY		NONTOWERED		BASED AIRCRAFT: 37				
(-ENPLANEMENTS (000)-----)		ITINERANT		AIRCRAFT OPERATIONS (000)		LOCAL		INST. OPS. (000)		
YEAR	AIR CARR.	AIR TAXI	COMM.	TOTAL	AIR CARR.	AT + COMM.	GA	MIL	TOTAL	TOTAL OPS.
ACTUAL										
1983	0	0	0	0	3	16	0	0	19	22
1984	0	0	0	0	3	16	0	0	19	22
1985	0	0	0	0	3	17	0	0	20	20
1986	0	0	0	0	3	17	0	0	20	20
1987	0	0	0	0	3	17	0	0	20	20
FORECAST										
1989					3	18	0	0	21	21
1990					3	18	0	0	22	21
1991					3	18	0	0	22	22
1992					4	19	0	0	23	22
1993					4	19	0	0	23	22
1994					4	20	0	0	24	23
1995					4	20	0	0	24	23
2000					5	22	0	0	28	26
2005					6	24	0	0	31	28
COMMENTS:										

REGION-STATE: ASW-TX CITY: BROWNSVILLE		LOCID: BRO AIRPORT: BROWNSVILLE INTL		FAA TOWER		BASED AIRCRAFT: 100				
(-ENPLANEMENTS (000)-----)		ITINERANT		AIRCRAFT OPERATIONS (000)		LOCAL		INST. OPS. (000)		
YEAR	AIR CARR.	AIR TAXI	COMM.	TOTAL	AIR CARR.	AT + COMM.	GA	MIL	TOTAL	TOTAL OPS.
ACTUAL										
1983	65	0	0	65	3	39	2	2	48	19
1984	23	0	19	42	3	41	2	2	48	11
1985	61	0	6	67	5	43	2	2	50	8
1986	28	0	0	28	3	39	1	1	43	11
1987	17	0	0	17	1	32	1	1	36	15
FORECAST										
1989					2	33	1	1	36	14
1990					2	35	1	1	38	15
1991					2	38	1	1	41	15
1992					2	40	1	1	43	16
1993					2	42	1	1	46	16
1994					2	45	1	1	48	17
1995					2	47	1	1	50	17
2000					3	58	1	1	62	20
2005					3	70	1	1	74	22
COMMENTS:										

REGION-STATE: ASW-TX LOCID: BWD NONTOWERED BASED AIRCRAFT: 20
 CITY: BROWNWOOD AIRPORT: BROWNWOOD MUNI

YEAR	ENPLANEMENTS (000)			AIRCRAFT OPERATIONS (000)			AIRCRAFT OPERATIONS (000)			INST. OPS. (000)	
	AIR CARR.	AIR TAXI	COMM.	TOTAL	AIR CARR.	GA	MIL	TOTAL	GA		MIL
1983	0	0	1	1	0	8	0	9	6	0	6
1984	0	0	2	2	8	8	0	9	6	0	6
1985	0	0	2	2	8	8	0	10	6	0	6
1986	0	0	1	1	8	8	0	9	6	0	6
1987	0	0	2	2	4	4	0	5	6	0	6
FORECAST											
1989	2	2	2	2	4	4	0	5	6	0	6
1990	2	2	2	2	4	4	0	5	6	0	6
1991	2	2	2	2	4	4	0	5	7	0	7
1992	3	3	3	3	4	4	0	5	7	0	7
1993	3	3	3	3	5	5	0	6	7	0	7
1994	3	3	3	3	5	5	0	6	7	0	7
1995	3	3	3	3	5	5	0	6	7	0	7
2000	4	4	4	4	5	5	0	6	8	0	8
2005	5	5	5	5	6	6	0	7	8	0	8

COMMENTS:

REGION-STATE: ASW-TX LOCID: CLL FAA TOWER BASED AIRCRAFT: 78
 CITY: COLLEGE STATION AIRPORT: EASTERWOOD FIELD

YEAR	ENPLANEMENTS (000)			AIRCRAFT OPERATIONS (000)			AIRCRAFT OPERATIONS (000)			INST. OPS. (000)	
	AIR CARR.	AIR TAXI	COMM.	TOTAL	AIR CARR.	GA	MIL	TOTAL	GA		MIL
1983	1	1	30	31	0	47	3	58	30	3	33
1984	0	27	35	62	0	51	4	63	27	2	29
1985	1	0	39	41	0	48	4	60	23	2	24
1986	1	0	36	37	0	43	3	56	22	2	24
1987	1	0	37	37	0	39	4	52	22	3	26
FORECAST											
1989	0	0	40	41	12	43	5	64	22	5	27
1990	0	0	43	43	12	47	5	60	24	5	29
1991	0	0	44	45	12	50	5	68	25	5	30
1992	0	0	47	47	13	54	5	72	27	5	32
1993	0	0	49	49	13	58	5	76	28	5	33
1994	0	0	51	52	13	62	5	80	29	5	34
1995	0	0	54	54	14	66	5	84	31	5	36
2000	0	0	69	69	15	82	5	103	38	5	43
2005	1	1	84	84	17	99	5	121	45	5	50

COMMENTS:

REGION-STATE: ASW-TX LOCID: CRP FAA TOWER BASED AIRCRAFT: 128
 CITY: CORPUS CHRISTI AIRPORT: CORPUS CHRISTI INTL

(---ENPLANEMENTS (000)---) (---AIRCRAFT OPERATIONS (000)---) (---LOCAL---) INST. OPS. (000)

YEAR	AIR CARR.		TOTAL	AT + COMM.		TOTAL	ITINERANT		TOTAL	LOCAL		TOTAL	INST. OPS. (000)
	AIR TAXI	COMM.		AIR CARR.	GA		MIL	GA		MIL	GA		
1983	400	2	402	15	16	16	49	0	80	23	30	53	118
1984	439	2	441	17	20	20	48	1	86	23	23	46	154
1985	457	2	458	13	23	23	41	1	78	18	22	40	152
1986	438	0	438	14	16	16	39	1	70	18	28	45	152
1987	434	0	434	12	9	9	34	1	57	19	28	48	145
FORECAST													
1989	501	0	501	11	11	11	34	1	58	15	37	52	154
1990	538	0	538	11	12	12	35	1	60	15	37	52	156
1991	573	0	574	12	12	12	36	1	61	15	37	53	159
1992	611	0	611	12	13	13	37	1	63	16	37	53	161
1993	651	0	651	12	14	14	38	1	65	16	37	53	163
1994	694	0	694	12	14	14	39	1	67	16	37	54	166
1995	739	0	739	13	15	15	40	1	69	17	37	54	168
2000	1015	0	1015	14	18	18	45	1	78	18	37	56	179
2005	1291	0	1291	15	22	22	50	1	88	20	37	57	191

COMMENTS:

REGION-STATE: ASW-TX LOCID: RBD FAA TOWER BASED AIRCRAFT: 167
 CITY: DALLAS AIRPORT: REDBIRD

(---ENPLANEMENTS (000)---) (---AIRCRAFT OPERATIONS (000)---) (---LOCAL---) INST. OPS. (000)

YEAR	AIR CARR.		TOTAL	AT + COMM.		TOTAL	ITINERANT		TOTAL	LOCAL		TOTAL	INST. OPS. (000)
	AIR TAXI	COMM.		AIR CARR.	GA		MIL	GA		MIL	GA		
1983	0	0	0	3	3	3	49	1	54	65	2	67	121
1984	0	0	0	2	2	2	50	1	53	63	1	64	117
1985	0	0	0	1	1	1	51	1	53	59	1	60	114
1986	0	0	0	0	0	0	54	1	56	74	1	75	131
1987	0	0	0	0	0	0	58	1	59	84	1	85	144
FORECAST													
1989	0	0	0	0	0	0	62	1	64	83	1	83	147
1990	0	0	0	0	0	0	66	1	67	86	1	87	154
1991	0	0	0	0	0	0	69	1	70	90	1	91	161
1992	0	0	0	0	0	0	72	1	73	93	1	94	167
1993	0	0	0	0	0	0	75	1	76	97	1	98	174
1994	0	0	0	0	0	0	78	1	80	101	1	101	181
1995	0	0	0	0	0	0	82	1	83	104	1	105	188
2000	0	0	0	0	0	0	102	1	103	122	1	123	226
2005	0	0	0	0	0	0	122	1	123	140	1	141	264

COMMENTS: RELIEVER FOR DFW.

REGION-STATE: ASW-TX LOCID: DAL FAA TOWER BASED AIRCRAFT: 736
 CITY: DALLAS AIRPORT: DALLAS LOVE FIELD

YEAR ACTUAL	AIR CARR.		TAXI		COMM.		TOTAL		AIR CARR.		AT + COMM.		GA		MIL		TOTAL		TOTAL OPS.		INST. OPS. (000)
	AIR CARR.	TAXI	AIR TAXI	COMM.	TOTAL	AIR CARR.	COMM.	TOTAL	AIR CARR.	COMM.	GA	MIL	TOTAL	GA	MIL	TOTAL	TOTAL OPS.	INST. OPS. (000)			
1983	2927	3	0	0	2930	94	31	172	1	299	3	0	3	0	302	197					
1984	3153	4	0	0	3157	106	34	174	1	316	4	0	4	0	320	261					
1985	3252	3	2	2	3257	86	51	162	2	300	1	0	1	0	301	290					
1986	2844	4	3	3	2851	76	41	139	2	258	1	0	1	0	259	261					
1987	2485	6			2491	75	37	114	1	226	0	0	0	0	227	261					
FORECAST																					
1989	2557	7			2563	82	31	117	1	231	1	0	1	0	231	272					
1990	2785	7			2792	86	32	125	1	244	1	0	1	0	245	285					
1991	3014	7			3021	90	33	133	1	258	1	0	1	0	258	298					
1992	3242	7			3250	94	35	142	1	271	1	0	1	0	272	311					
1993	3471	8			3478	98	36	150	1	285	1	0	1	0	286	325					
1994	3699	8			3707	102	37	158	1	299	1	0	1	0	299	338					
1995	3928	8			3936	106	38	167	1	312	1	0	1	0	313	351					
2000	5232	10			5242	121	44	208	1	375	1	0	1	0	376	417					
2005	6536	12			6547	137	50	250	1	438	1	0	1	0	438	483					

COMMENTS:

REGION-STATE: ASW-TX LOCID: ADS FAA TOWER BASED AIRCRAFT: 745
 CITY: DALLAS AIRPORT: ADDISON

YEAR ACTUAL	AIR CARR.		TAXI		COMM.		TOTAL		AIR CARR.		AT + COMM.		GA		MIL		TOTAL		TOTAL OPS.		INST. OPS. (000)
	AIR CARR.	TAXI	AIR TAXI	COMM.	TOTAL	AIR CARR.	COMM.	TOTAL	AIR CARR.	COMM.	GA	MIL	TOTAL	GA	MIL	TOTAL	TOTAL OPS.	INST. OPS. (000)			
1983	0	1	0	0	0	1	1	139	0	140	13	0	13	0	153	25					
1984	1	5	1	1	5	1	149	1	150	9	0	9	0	159	29						
1985	0	0	0	0	0	1	151	1	152	11	0	11	0	164	30						
1986	0	0	0	0	0	1	154	1	154	9	0	9	0	164	28						
1987	1	1	1	1	1	0	147	0	147	13	0	13	0	160	22						
FORECAST																					
1989	2	2	2	2	2	1	166	1	167	12	0	12	0	178	25						
1990	2	2	2	2	2	1	184	1	185	13	0	13	0	197	30						
1991	2	2	2	2	2	1	202	1	202	14	0	14	0	216	35						
1992	2	2	2	2	2	1	219	1	220	15	0	15	0	235	39						
1993	2	2	2	2	2	1	237	1	238	16	0	16	0	254	44						
1994	2	2	2	2	2	1	255	1	255	17	0	17	0	273	49						
1995	2	2	2	2	2	1	272	1	273	19	0	19	0	291	53						
2000	4	4	4	4	4	1	411	1	412	24	0	24	0	436	77						
2005	5	5	5	5	5	1	550	1	551	30	0	30	0	581	100						

COMMENTS: RELIEVER FOR DFW.

REGION-STATE: ASW-TX LOCID: DFW FAA TOWER BASED AIRCRAFT: 0
CITY: DALLAS-FORT WORTH AIRPORT: DALLAS-FORT WORTH INTERNATIONAL

(---ENPLANEMENTS (000)---) (---AIRCRAFT OPERATIONS (000)---) (---LOCAL---) INST. OPS. (000)

YEAR	AIR CARR.	AIR TAXI	COMM.	TOTAL	AIR CARR.	AT + COMM.	GA	MIL	TOTAL	GA	MIL	TOTAL	TOTAL OPS.	INST. OPS. (000)
1983	12435	1	425	12861	317	87	22	1	427	22	1	427	427	765
1984	14790	203	488	15480	391	89	23	1	504	23	1	504	504	927
1985	17709	1	566	18276	428	93	26	1	548	26	1	548	548	906
1986	19067	3	612	19682	468	83	23	1	575	23	1	575	575	575
1987	20060	1	690	20751	493	95	21	1	609	21	1	609	609	609
FORECAST														
1989	22038	1	838	22877	528	171	32	2	733	32	2	733	733	733
1990	22994	1	912	23907	566	192	42	2	802	42	2	802	802	802
1991	23958	1	974	24933	584	196	45	2	826	45	2	826	826	827
1992	24922	1	1036	25958	601	200	48	2	851	48	2	851	851	851
1993	25971	1	1098	27069	619	204	51	2	875	51	2	875	875	876
1994	27038	1	1159	28197	636	208	54	2	900	54	2	900	900	900
1995	28094	1	1221	29315	654	212	57	2	925	57	2	925	925	925
2000	33440	1	1632	35072	727	234	69	2	1032	69	2	1032	1032	1032
2005	38785	1	2043	40829	811	250	83	2	1146	83	2	1146	1146	1146

COMMENTS: NEW AIRPORT MASTER PLAN IN PROGRESS (JANUARY 1989).
NEW GA AIRPORT/INDUSTRIAL PARK NORTH OF CITY IN PLANNING STAGES.

REGION-STATE: ASW-TX LOCID: D10 TRACON BASED AIRCRAFT: 0
CITY: DALLAS/FORT WORTH AIRPORT: DALLAS/FORT WORTH TRACON

(---ENPLANEMENTS (000)---) (---AIRCRAFT OPERATIONS (000)---) (---LOCAL---) INST. OPS. (000)

YEAR	AIR CARR.	AIR TAXI	COMM.	TOTAL	AIR CARR.	AT + COMM.	GA	MIL	TOTAL	GA	MIL	TOTAL	TOTAL OPS.	INST. OPS. (000)
1984														0
1985														251
1986														1011
1987														1020
FORECAST														
1989														1152
1990														1242
1991														1288
1992														1333
1993														1379
1994														1424
1995														1470
1996														1512
2001														1725

COMMENTS: TRACON DATA ADDED TO DATA-BASE 7/22/86.

REGION-STATE: ASW-TX LOCID: DRT NONTOWERED BASED AIRCRAFT: 77
 CITY: DEL RIO AIRPORT: DEL RIO INTL

YEAR	(-ENPLANEMENTS (000)-)			AIRCRAFT OPERATIONS (000)			(-LOCAL-)			INST. OPS. (000)
	AIR CARR.	AIR TAXI	COMM.	AIR CARR.	MIL	TOTAL	GA	MIL	TOTAL	
ACTUAL										
1983	0	0	0	20	21	21	45	45	45	66
1984	1	1	0	20	21	21	45	45	45	66
1985	0	0	0	20	22	22	45	45	45	66
1986	0	0	0	20	21	21	45	45	45	66
1987	0	0	0	24	25	25	54	54	54	79
FORECAST										
1989				25	26	26	55	55	55	81
1990				25	27	27	55	55	55	82
1991				26	27	27	56	56	56	83
1992				26	28	28	57	57	57	85
1993				27	28	28	57	57	57	86
1994				27	29	29	58	58	58	87
1995				28	30	30	59	59	59	88
2000				30	33	33	62	62	62	94
2005				33	35	35	65	65	65	100

COMMENTS:

REGION-STATE: ASW-TX LOCID: DTO NONTOWERED BASED AIRCRAFT: 132
 CITY: DENTON AIRPORT: DENTON MUNI

YEAR	(-ENPLANEMENTS (000)-)			AIRCRAFT OPERATIONS (000)			(-LOCAL-)			INST. OPS. (000)
	AIR CARR.	AIR TAXI	COMM.	AIR CARR.	MIL	TOTAL	GA	MIL	TOTAL	
ACTUAL										
1983	0	0	0	40	40	40	75	75	75	115
1984	0	0	0	75	75	75	40	40	40	116
1985	0	0	0	75	76	76	40	40	40	116
1986	0	0	0	75	76	76	40	40	40	116
1987	0	0	0	75	76	76	40	40	40	116
FORECAST										
1989				79	79	79	42	42	42	121
1990				81	81	81	43	43	43	124
1991				82	83	83	44	44	44	127
1992				84	84	84	45	45	45	129
1993				84	84	84	45	45	45	129
1994				84	84	84	45	45	45	129
1995				84	84	84	45	45	45	129
2000				84	84	84	45	45	45	129
2005				84	84	84	45	45	45	129

COMMENTS: RELIEVER FOR DFW.

REGION-STATE: ASW-TX LOGID: EGP NONTOWERED BASED AIRCRAFT: 19
 CITY: EAGLE PASS AIRPORT: EAGLE PASS MUNI

(---ENPLANEMENTS (000)---) (---ITINERANT---) (---AIRCRAFT OPERATIONS (000)---) (---LOCAL---) (---) INST. OPS. (000)

YEAR	AIR CARR.	AIR TAXI	COMM.	TOTAL	AIR CARR.	AT + COMM.	GA	MIL	TOTAL	GA	MIL	TOTAL	TOTAL OPS.	INST. OPS. (000)
ACTUAL														
1983	0	0	0	0	7	7	9		7	9		9	16	16
1984	0	0	0	0	7	7	9		7	9		7	16	16
1985	0	0	0	0	5	5	7		5	7		7	12	12
1986	0	0	0	0	5	5	7		5	7		7	12	12
1987	0	0	0	0	5	5	7	4	8	0		0	8	8
FORECAST														
1989	0	0	0	0	5	5	0		5	0		0	5	5
1990	0	0	0	0	5	5	0		5	0		0	5	5
1991	0	0	0	0	5	5	0		5	0		0	5	5
1992	0	0	0	0	5	5	0		5	0		0	5	5
1993	0	0	0	0	5	5	0		5	0		0	5	5
1994	0	0	0	0	5	5	0		5	0		0	5	5
1995	0	0	0	0	5	5	0		5	0		0	5	5
2000	0	0	0	0	6	6	0		6	0		0	6	6
2005	0	0	0	0	6	6	0		6	0		0	7	7

COMMENTS:

REGION-STATE: ASW-TX LOGID: ELP FAA TOWER BASED AIRCRAFT: 252
 CITY: EL PASO AIRPORT: EL PASO INTL

(---ENPLANEMENTS (000)---) (---ITINERANT---) (---AIRCRAFT OPERATIONS (000)---) (---LOCAL---) (---) INST. OPS. (000)

YEAR	AIR CARR.	AIR TAXI	COMM.	TOTAL	AIR CARR.	AT + COMM.	GA	MIL	TOTAL	GA	MIL	TOTAL	TOTAL OPS.	INST. OPS. (000)
ACTUAL														
1983	1001	1	6	1007	36	10	82	12	139	45	7	52	191	145
1984	1129	1	9	1139	38	11	83	13	145	49	7	56	201	155
1985	1216	1	4	1220	45	9	82	5	142	46	6	52	194	160
1986	1220	2	1	1223	40	7	83	3	133	56	6	62	195	160
1987	1322	0	1	1323	48	8	75	4	135	56	6	62	197	166
FORECAST														
1989	1428	0	1	1429	54	4	82	4	145	55	3	59	204	181
1990	1487	0	1	1487	55	4	89	4	152	58	3	61	214	189
1991	1547	0	1	1548	56	5	95	4	160	61	3	64	224	197
1992	1611	0	1	1612	58	5	100	4	167	64	3	67	234	205
1993	1677	0	1	1678	59	6	106	4	174	66	3	70	244	212
1994	1746	0	1	1747	60	6	112	4	182	69	3	73	254	220
1995	1817	0	1	1818	61	6	117	4	189	72	3	75	264	228
2000	2219	0	2	2221	67	8	153	4	232	86	3	89	321	267
2005	2622	0	2	2624	72	10	188	4	274	100	3	103	378	305

COMMENTS: NEW GA R/W COMPLETED. (PANCAP INCREASED FROM 220000).

REGION-STATE: ASW-TX CITY: FORT WORTH		LOCID: FTW AIRPORT: MEACHAM FIELD		FAA TOWER		BASED AIRCRAFT: 366								
(-ENPLANEMENTS (000)-----)		ITINERANT-----		AIRCRAFT OPERATIONS (000)-----		LOCAL-----								
YEAR	AIR CARR.	AIR TAXI	COMM.	TOTAL	AIR CARR.	AT + COMM.	GA	MIL	TOTAL	GA	MIL	TOTAL	TOTAL OPS.	INST. OPS. (000)
1983	0	0	0	1	0	4	143	1	148	165	0	165	313	27
1984	0	1	1	1	0	2	127	1	130	128	0	128	258	24
1985	1	1	4	5	0	7	127	1	135	124	0	124	259	32
1986	1	1	0	2	0	1	133	1	135	151	0	151	286	25
1987	1	0	0	1	0	1	141	1	144	160	0	160	304	24
FORECAST														
1989	0	0	0	0	0	4	184	1	189	230	0	230	419	27
1990	0	0	0	0	0	4	192	1	196	228	0	228	425	28
1991	0	0	0	0	0	4	199	1	204	226	0	226	430	30
1992	0	0	0	0	0	4	206	1	211	224	0	224	436	32
1993	0	0	0	0	0	5	213	1	218	222	0	222	441	33
1994	0	0	0	0	0	5	220	1	226	221	0	221	447	35
1995	0	0	0	0	0	5	228	1	233	219	0	219	452	37
2000	1	1	1	1	1	5	264	1	270	209	0	210	479	46
2005	1	1	1	1	1	6	300	1	307	200	0	200	507	54
COMMENTS: RELIEVER FOR DFW.														

REGION-STATE: ASW-TX CITY: GALVESTON		LOCID: GLS AIRPORT: SCHOLES FIELD		NONTOWERED		BASED AIRCRAFT: 118								
(-ENPLANEMENTS (000)-----)		ITINERANT-----		AIRCRAFT OPERATIONS (000)-----		LOCAL-----								
YEAR	AIR CARR.	AIR TAXI	COMM.	TOTAL	AIR CARR.	AT + COMM.	GA	MIL	TOTAL	GA	MIL	TOTAL	TOTAL OPS.	INST. OPS. (000)
1983	0	15	0	15	0	20	25	1	46	19	1	20	66	
1984	0	20	0	20	0	25	31	1	57	21	1	22	79	
1985	1	17	0	18	0	25	30	1	56	31	0	31	87	
1986	0	6	0	6	0	28	29	1	58	32	0	32	90	
1987	0	6	0	6	0	31	28	2	60	32	0	32	92	
FORECAST														
1989	7	7	0	7	0	37	25	2	64	33	0	33	97	
1990	7	7	0	7	0	40	24	2	66	34	0	34	100	
1991	7	7	0	7	0	40	25	2	66	35	0	35	101	
1992	8	8	0	8	0	40	25	2	67	35	0	35	102	
1993	8	8	0	8	0	41	26	2	68	36	0	36	104	
1994	8	8	0	8	0	41	26	2	69	36	0	36	105	
1995	9	9	0	9	0	41	27	2	70	37	0	37	107	
2000	10	10	0	10	0	41	30	2	73	41	0	41	114	
2005	12	12	0	12	0	42	33	2	77	46	0	46	123	
COMMENTS: HOUSTON HUB FORECAST. (AMP COMPLETED APRIL 1988.)														

REGION-STATE: ASW-TX CITY: GRAND PRAIRIE		LOCID: F67 AIRPORT: GRAND PRAIRIE MUNI		NONTOWERED AIRPORT: GRAND PRAIRIE MUNI		BASED AIRCRAFT: 291								
(-ENPLANEMENTS (000)-----)		(-ITINERANT-----)		(-AIRCRAFT OPERATIONS (000)-----)		(-LOCAL-----)								
YEAR	AIR CARR.	AIR TAXI	COMM.	TOTAL	AIR CARR.	AT + COMM.	GA	MIL	TOTAL	GA	MIL	TOTAL	TOTAL OPS.	INST. OPS. (000)
ACTUAL														
1983	0	0	2	0	64	2	64		66	95		95	161	
1984	0	0	2	0	64	2	64		66	95		95	161	
1985	0	0	2	0	64	2	64	2	68	100		100	168	
1986	2	0	2	2	64	2	64	2	68	100		100	168	
1987	0	0	2	0	75	2	75	2	79	125		125	204	
FORECAST														
1989	0	0	2	0	78	2	78	2	83	129		129	211	
1990	0	0	2	0	80	2	80	2	85	130		130	215	
1991	0	0	2	0	82	2	82	2	86	132		132	218	
1992	0	0	3	0	84	3	84	2	88	134		134	222	
1993	0	0	3	0	85	3	85	2	90	136		136	226	
1994	0	0	3	0	87	3	87	2	92	137		137	229	
1995	0	0	3	0	89	3	89	2	94	139		139	233	
2000	0	0	4	0	98	4	98	2	103	148		148	251	
2005	0	0	5	0	106	5	106	2	113	157		157	270	
COMMENTS:														

REGION-STATE: ASW-TX CITY: GREENVILLE		LOCID: GVT AIRPORT: MAJORS		PRIVATE		BASED AIRCRAFT: 36								
(-ENPLANEMENTS (000)-----)		(-ITINERANT-----)		(-AIRCRAFT OPERATIONS (000)-----)		(-LOCAL-----)								
YEAR	AIR CARR.	AIR TAXI	COMM.	TOTAL	AIR CARR.	AT + COMM.	GA	MIL	TOTAL	GA	MIL	TOTAL	TOTAL OPS.	INST. OPS. (000)
ACTUAL														
1983	0	0	0	0	16	0	16	1	17	60		60	77	
1984	0	0	0	0	16	0	16	1	17	60		60	77	
1985	0	0	0	0	16	0	16	2	17	60		60	77	
1986	0	0	0	0	16	0	16	2	17	60		60	77	
1987	0	0	0	0	16	0	16	2	17	60		60	77	
FORECAST														
1989	0	0	2	0	16	2	16	2	18	63		63	81	
1990	0	0	2	0	17	2	17	2	18	64		64	82	
1991	0	0	2	0	17	2	17	2	18	65		65	83	
1992	0	0	2	0	17	2	17	2	18	66		66	85	
1993	0	0	2	0	18	2	18	2	19	68		68	87	
1994	0	0	2	0	18	2	18	2	19	69		69	88	
1995	0	0	2	0	18	2	18	2	20	70		70	90	
2000	0	0	2	0	20	2	20	2	22	78		78	99	
2005	0	0	2	0	22	2	22	2	24	85		85	108	
COMMENTS:														

REGION-STATE: ASW-TX
 CITY: HARLINGEN
 LOCID: HRL
 AIRPORT: HARLINGEN INDUSTRIAL AIRPARK
 FAA TOWER
 BASED AIRCRAFT: 140

YEAR ACTUAL	ENPLANEMENTS (000)			AIR CARR.	TOTAL	AIR CARR.	AIRCRAFT OPERATIONS (000)			MIL	TOTAL	TOTAL OPS.	INST. OPS. (000)
	AIR CARR.	TAXI COMM.	COMM.				GA	MIL	GA				
1983	339	1	0	8	339	26	2	39	20	1	21	61	15
1984	391	0	0	10	391	31	3	47	31	1	32	79	18
1985	378	0	0	10	378	31	2	46	21	2	22	68	18
1986	401	0	0	10	401	27	2	40	17	2	19	59	16
1987	471	0	0	13	471	24	2	40	16	3	18	58	19
FORECAST													
1989	560	0	0	14	560	26	2	44	18	2	20	64	21
1990	611	0	0	14	611	27	2	45	19	2	21	67	21
1991	651	0	0	14	651	28	2	47	19	2	22	68	22
1992	693	0	0	15	693	29	2	48	20	2	22	70	22
1993	739	0	0	15	739	30	2	50	20	2	22	72	23
1994	787	0	0	15	787	32	2	51	20	2	23	74	23
1995	839	0	0	16	839	33	2	53	21	2	23	76	24
2000	1153	0	0	17	1153	36	2	59	23	2	25	84	26
2005	1468	0	0	19	1468	39	2	64	25	2	28	92	29

COMMENTS:

REGION-STATE: ASW-TX
 CITY: HOUSTON
 LOCID: T02
 AIRPORT: CLOVER FIELD
 NONTOWERED
 BASED AIRCRAFT: 221

YEAR ACTUAL	ENPLANEMENTS (000)			AIR CARR.	TOTAL	AIR CARR.	AIRCRAFT OPERATIONS (000)			MIL	TOTAL	TOTAL OPS.	INST. OPS. (000)
	AIR CARR.	TAXI COMM.	COMM.				GA	MIL	GA				
1983	0	0	0	1	0	58	1	59	154	1	154	213	221
1984	0	0	0	1	0	54	1	55	139	1	139	194	221
1985	0	0	0	1	0	50	1	51	124	1	124	174	221
1986	0	0	0	1	0	46	1	47	108	1	108	155	221
1987	0	0	0	1	0	47	1	48	111	1	111	158	221
FORECAST													
1989	0	0	0	1	0	49	1	50	115	1	115	165	221
1990	0	0	0	1	0	50	1	51	118	1	118	169	221
1991	0	0	0	1	0	52	1	52	120	1	120	172	221
1992	0	0	0	1	0	53	1	53	123	1	123	176	221
1993	0	0	0	1	0	54	1	54	125	1	125	180	221
1994	0	0	0	1	0	55	1	56	128	1	128	183	221
1995	0	0	0	1	0	56	1	57	131	1	131	187	221
2000	0	0	0	1	0	62	1	63	145	1	145	208	221
2005	0	0	0	1	0	66	1	67	155	1	155	222	221

COMMENTS: HOUSTON HUB FORECAST.

REGION-STATE: ASW-TX CITY: HOUSTON		LOCID: AAP AIRPORT: ANDRAU AIRPARK		NONTOWERED		BASED AIRCRAFT: 115	
(---ENPLANEMENTS (000)---)							
YEAR	AIR CARR.	AIR TAXI	COMM.	TOTAL	AIR CARR.	AT + COMM.	GA MIL TOTAL
ACTUAL							
1983	1	0	0	1	90	1	91
1984	0	0	0	0	90	1	91
1985	0	0	0	0	90	1	91
1986	1	0	0	1	90	1	91
1987	0	0	0	0	43	1	43
FORECAST							
1989	0	0	0	0	45	1	45
1990	0	0	0	0	46	1	46
1991	0	0	0	0	47	1	47
1992	0	0	0	0	47	1	48
1993	0	0	0	0	48	1	49
1994	0	0	0	0	49	1	50
1995	0	0	0	0	50	1	51
2000	0	0	0	0	56	1	57
2005	0	0	0	0	61	1	62
COMMENTS:							

REGION-STATE: ASW-TX CITY: HOUSTON		LOCID: HOU AIRPORT: WILLIAM P HOBBY		FAA TOWER		BASED AIRCRAFT: 313	
(---ENPLANEMENTS (000)---)							
YEAR	AIR CARR.	AIR TAXI	COMM.	TOTAL	AIR CARR.	AT + COMM.	GA MIL TOTAL
ACTUAL							
1983	2669	29	15	2713	89	17	305
1984	3490	6	17	3513	111	17	321
1985	3702	3	6	3711	92	42	306
1986	3637	2	5	3644	108	17	274
1987	3987	1	2	3990	135	11	274
FORECAST							
1989	4083	1	11	4095	121	14	264
1990	4370	2	15	4387	125	15	272
1991	4657	2	16	4674	129	16	279
1992	4944	2	16	4962	132	16	286
1993	5231	2	17	5250	136	17	293
1994	5518	2	18	5538	140	17	301
1995	5806	2	19	5826	143	18	308
2000	7063	2	23	7088	162	20	343
2005	8063	3	24	8089	180	22	378
COMMENTS:							

REGION-STATE: ASW-TX HOUSTON
 CITY: HOUSTON
 LOCID: DWH
 AIRPORT: DAVID WAYNE HOOKS MEMORIAL
 FAA TOWER
 BASED AIRCRAFT: 569

(---ENPLANEMENTS (000)---)

YEAR	ACTUAL			AIR CARR.		TOTAL	ITINERANT		AIRCRAFT OPERATIONS (000)		MIL	TOTAL	INST. OPS. (000)
	AIR CARR.	AIR TAXI	COMM.	AIR CARR.	TOTAL		GA	MIL	GA	MIL			
1983	1	0	0	0	1	98	1	98	99	0	0	99	13
1984	0	0	0	0	0	98	1	98	104	0	0	104	12
1985	0	0	0	3	3	84	1	88	82	0	0	82	12
1986	0	0	0	2	2	63	1	66	68	0	0	68	9
1987	0	0	0	2	2	59	1	62	67	0	0	67	8
FORECAST													
1989	0	0	0	2	2	67	1	70	78	0	0	78	8
1990	0	0	0	2	2	68	1	71	80	0	0	80	8
1991	0	0	0	2	2	70	1	73	82	0	0	82	9
1992	0	0	0	2	2	71	1	74	84	0	0	84	10
1993	0	0	0	2	2	72	1	76	86	0	0	86	10
1994	0	0	0	2	2	74	1	77	88	0	0	88	11
1995	0	0	0	2	2	75	1	78	90	0	0	90	11
2000	0	0	0	3	3	87	1	91	100	0	0	100	14
2005	0	0	0	3	3	90	1	94	110	0	0	110	17

COMMENTS: RELIEVER FOR IAH. PRIVATELY OWNED AIRPORT. HOUSTON HUB FORECAST.

REGION-STATE: ASW-TX HOUSTON
 CITY: HOUSTON
 LOCID: IAH
 AIRPORT: HOUSTON INTERCONTINENTAL
 FAA TOWER
 BASED AIRCRAFT: 66

(---ENPLANEMENTS (000)---)

YEAR	ACTUAL			AIR CARR.		TOTAL	ITINERANT		AIRCRAFT OPERATIONS (000)		MIL	TOTAL	INST. OPS. (000)
	AIR CARR.	AIR TAXI	COMM.	AIR CARR.	TOTAL		GA	MIL	GA	MIL			
1983	6225	21	157	186	6402	76	1	331	76	1	331	331	645
1984	5758	6	220	177	5984	61	1	321	61	1	321	321	653
1985	6801	2	198	182	7001	54	1	316	54	1	316	316	657
1986	6847	1	99	202	6947	47	2	298	47	2	298	298	620
1987	7260	1	105	224	7366	50	2	303	50	2	303	303	652
FORECAST													
1989	7869	1	109	214	7978	52	1	308	52	1	308	308	666
1990	8436	1	111	221	8547	53	1	317	53	1	317	317	682
1991	9008	1	114	228	9123	43	1	326	43	1	326	326	698
1992	9580	1	118	235	9698	54	1	335	54	1	335	335	715
1993	10152	1	121	242	10274	56	1	344	56	1	344	344	731
1994	10724	1	125	249	10850	47	1	354	47	1	354	354	748
1995	11296	1	129	256	11425	58	1	363	58	1	363	363	764
2000	13732	1	145	290	13878	63	1	408	63	1	408	408	847
2005	15484	1	160	325	15645	68	1	454	68	1	454	454	929

COMMENTS: NEW IFR RUNWAY OPENED RECENTLY. A THIRD COMMERCIAL AIRPORT FOR HOUSTON AREA IS BEING PLANNED. HOUSTON HUB FORECAST 8/88. TWO NEW RUNWAYS PLANNED FOR IAH.

REGION-STATE: ASW-TX CITY: KILLEEN		LOCID: ILE AIRPORT: KILLEEN MUNI		NONTOWERED AIRPORT: KILLEEN MUNI		BASED AIRCRAFT: 114								
(---ENPLANEMENTS (000)---)		(---ITINERANT---)		(---AIRCRAFT OPERATIONS (000)---)		(---LOCAL---)								
YEAR	AIR CARR.	AIR TAXI	COMM.	TOTAL	AIR CARR.	AT + COMM.	GA	MIL	TOTAL	GA	MIL	TOTAL	TOTAL OPS.	INST. OPS. (000)
ACTUAL														
1983		0	31	31		9	33	0	42	50	0	50	93	
1984	2	34	32	67			35	0	35	51		51	87	
1985		0	33	33		13	35	1	49	51		51	100	
1986	2	0	30	32			35	1	36	51		51	87	
1987	7	0	31	38		9	46	4	59	64		64	123	
FORECAST														
1989		0	35	35			48	4	52	67		67	118	
1990		0	37	37			49	4	53	68		68	121	
1991		0	38	38			50	4	54	69		69	123	
1992		0	40	40			51	4	55	70		70	125	
1993		0	42	42			52	4	56	72		72	127	
1994		0	44	44			53	4	57	73		73	130	
1995		0	46	46			54	4	58	75		75	132	
2000		0	59	59			60	4	64	82		82	146	
2005		0	72	72			66	4	69	90		90	159	

COMMENTS:

REGION-STATE: ASW-TX CITY: LA PORTE		LOCID: T41 AIRPORT: LA PORTE MUNI		NONTOWERED AIRPORT: LA PORTE MUNI		BASED AIRCRAFT: 176								
(---ENPLANEMENTS (000)---)		(---ITINERANT---)		(---AIRCRAFT OPERATIONS (000)---)		(---LOCAL---)								
YEAR	AIR CARR.	AIR TAXI	COMM.	TOTAL	AIR CARR.	AT + COMM.	GA	MIL	TOTAL	GA	MIL	TOTAL	TOTAL OPS.	INST. OPS. (000)
ACTUAL														
1983							20		20	48		48	68	
1984							20		20	47		47	67	
1985							20		20	47		47	67	
1986							20		20	46		46	66	
1987							20		20	48		48	68	
FORECAST														
1989							21		21	52		52	73	
1990							22		22	54		54	76	
1991							22		22	56		56	79	
1992							23		23	59		59	82	
1993							24		24	61		61	85	
1994							24		24	63		63	87	
1995							25		25	66		66	90	
2000							28		28	80		80	108	
2005							30		30	90		90	120	

COMMENTS: RELIEVER FOR IAH. HOUSTON HUB FORECAST.

REGION-STATE: ASW-TX LOCID: LRD FAA CONTRACT TOWER NON ATA BASED AIRCRAFT: 88
 CITY: LAREDO AIRPORT: LAREDO INTERNATIONAL

(---ENPLANEMENTS (000)---) (---AIRCRAFT OPERATIONS (000)---) INST. OPS. (000)

YEAR	AIR CARR.	AIR TAXI	COMM.	TOTAL	AIR CARR.	AT + COMM.	GA	MIL	TOTAL	GA	MIL	TOTAL	TOTAL OPS.	INST. OPS. (000)
1983	13	0	14	28	1		45	2	49	11	2	13	62	
1984	0	0	25	26	1		45	2	49	11	2	13	62	
1985	0	0	28	28		7	30	7	44	3	5	8	52	17
1986	0	0	21	21		6	28	7	41	5	5	10	51	18
1987	0	0	25	25		6	28	7	41	4	4	8	49	20
FORECAST														
1989	0	0	28	28		7	31	7	45	5	5	9	55	23
1990	0	0	29	29		7	34	7	48	5	5	9	57	23
1991	0	0	30	30		7	37	7	51	5	5	9	60	24
1992	0	0	32	32		7	39	7	54	5	5	9	63	24
1993	0	0	33	34		7	42	7	56	5	5	10	66	25
1994	0	0	35	35		7	45	7	59	5	5	10	69	25
1995	0	0	37	37		7	47	7	62	5	5	10	72	26
2000	0	0	47	47		8	60	7	75	6	5	10	85	28
2005	0	0	57	57		9	72	7	88	6	5	11	98	31

COMMENTS: CONTRACT TOWER.

REGION-STATE: ASW-TX LOCID: GCG FAA TOWER BASED AIRCRAFT: 90
 CITY: LONGVIEW AIRPORT: GREGG COUNTY

(---ENPLANEMENTS (000)---) (---AIRCRAFT OPERATIONS (000)---) INST. OPS. (000)

YEAR	AIR CARR.	AIR TAXI	COMM.	TOTAL	AIR CARR.	AT + COMM.	GA	MIL	TOTAL	GA	MIL	TOTAL	TOTAL OPS.	INST. OPS. (000)
1983	0	0	18	18		9	46	1	56	42	1	44	100	23
1984	0	0	21	21		9	43	1	54	40	1	41	94	49
1985	0	0	24	25		10	41	1	51	36	1	38	89	65
1986	0	0	23	23	0		43	1	49	45	2	46	95	65
1987	0	1	24	25		5	38	1	43	36	2	38	81	62
FORECAST														
1989	1	1	26	27		9	33	1	44	31	2	33	77	62
1990	1	1	28	29		10	35	1	46	32	2	34	80	64
1991	1	1	29	30		10	37	1	48	33	2	34	86	69
1992	1	1	31	32		10	39	1	50	33	2	35	85	69
1993	1	1	33	34		11	41	1	52	34	2	36	88	71
1994	1	1	35	35		11	42	1	54	35	2	36	91	73
1995	1	1	36	37		12	44	1	57	35	2	37	94	75
2000	1	1	48	49		13	53	1	67	39	2	40	108	86
2005	1	1	59	60		15	62	1	78	42	2	44	121	97

COMMENTS:

REGION-STATE: ASW-TX CITY: LUBBOCK		LOCID: LBB AIRPORT: LUBBOCK INTL		FAA TOWER		BASED AIRCRAFT: 201	
(-ENPLANEMENTS (000)-)		AIRCRAFT OPERATIONS (000)		(-LOCAL-)		INST. OPS. (000)	
AIR CARR.	AIR TAXI	AT + COMM.	AIR CARR.	GA	MIL	TOTAL	TOTAL OPS.
511	1	5	20	58	0	83	37
571	0	5	23	55	1	84	45
511	0	4	22	53	1	80	50
531	0	5	20	50	0	75	52
534	0	6	18	44	0	69	50
578	0	6	21	47	0	74	51
602	0	7	22	50	0	79	52
627	0	7	22	54	0	83	53
652	0	7	23	57	0	87	55
679	0	8	23	60	0	92	56
707	0	8	24	64	0	96	57
735	0	9	24	67	0	100	59
897	0	11	26	83	0	121	66
1058	1	12	29	100	0	141	72

COMMENTS:

REGION-STATE: ASW-TX CITY: LUFKIN		LOCID: LFK AIRPORT: ANGELINA COUNTY		NONTOWERED		BASED AIRCRAFT: 63	
(-ENPLANEMENTS (000)-)		AIRCRAFT OPERATIONS (000)		(-LOCAL-)		INST. OPS. (000)	
AIR CARR.	AIR TAXI	AT + COMM.	AIR CARR.	GA	MIL	TOTAL	TOTAL OPS.
0	0	2	15	31	0	17	31
0	0	2	15	31	0	17	31
0	0	2	17	36	1	20	36
0	0	2	17	36	1	20	36
0	0	17	17	36	1	18	36
0	0	18	18	38	1	19	38
0	0	18	18	39	1	19	39
0	0	19	19	39	1	19	39
0	0	19	19	40	1	20	40
0	0	20	20	41	1	20	41
0	0	20	20	41	1	21	41
0	0	20	20	42	1	21	42
0	0	22	22	47	1	23	47
0	0	25	25	51	1	25	51

COMMENTS:

REGION-STATE: ASW-TX LOCID: MFE FAA TOWER BASED AIRCRAFT: 199
 CITY: MC ALLEN AIRPORT: MILLER INTL

YEAR	ENPLANEMENTS (000)			AIRCRAFT OPERATIONS (000)			LOCAL			INST. OPS. (000)
	AIR CARR.	AIR TAXI	COMM.	AIR CARR.	MIL	TOTAL	GA	MIL	TOTAL	
ACTUAL										
1983	149	1		6	1	54	21	1	22	16
1984	150	1		6	1	58	20	1	21	17
1985	182	0		3	1	64	17	1	17	18
1986	169	0		3	1	60	18	0	18	15
1987	148	0		3	1	52	16	1	17	15
FORECAST										
1989	159	0		3	2	57	14	1	15	19
1990	165	0		3	5	61	15	1	16	21
1991	171	0		4	5	65	16	1	17	23
1992	178	0		4	6	69	17	1	18	25
1993	185	0		4	6	74	18	1	19	27
1994	193	0		4	6	78	19	1	20	29
1995	200	0		4	6	82	20	1	21	31
2000	244	0		4	6	103	25	1	26	40
2005	287	0		4	7	124	30	1	31	50

COMMENTS:

REGION-STATE: ASW-TX LOCID: TKI NONTOWERED BASED AIRCRAFT: 74
 CITY: MC KINNEY AIRPORT: MC KINNEY MUNICIPAL

YEAR	ENPLANEMENTS (000)			AIRCRAFT OPERATIONS (000)			LOCAL			INST. OPS. (000)
	AIR CARR.	AIR TAXI	COMM.	AIR CARR.	MIL	TOTAL	GA	MIL	TOTAL	
ACTUAL										
1983	0	0		0	0	25	38	0	38	63
1984	0	0		0	1	25	38	0	38	63
1985	0	0		1	1	28	41	0	41	69
1986	0	0		1	1	28	41	0	41	69
1987	0	0		1	1	21	35	0	35	56
FORECAST										
1989	0	0		2	2	22	38	0	38	60
1990	0	0		2	3	23	40	0	40	63
1991	0	0		2	4	24	41	0	41	64
1992	0	0		2	4	24	42	0	42	66
1993	0	0		2	5	25	43	0	43	68
1994	0	0		2	5	25	44	0	44	69
1995	0	0		2	6	26	45	0	45	71
2000	0	0		2	2	22	38	0	38	60
2005	0	0		2	3	29	50	0	50	78

COMMENTS: RELIEVER FOR DFW.

REGION-STATE: ASW-TX CITY: MESQUITE		LOCID: F42 AIRPORT: PHIL L HUDSON MUNICIPAL		NONTOWERED		BASED AIRCRAFT: 141				
(---ENPLANEMENTS (000)---)		AIRCRAFT OPERATIONS (000)		AIRCRAFT OPERATIONS (000)		TOTAL OPS.				
YEAR	AIR CARR.	AIR TAXI	COMM.	TOTAL	AIR CARR.	AT + COMM.	GA	MIL	TOTAL	INST. OPS. (000)
ACTUAL										
1983	0	0	0	0	23	1	23	24	35	59
1984	0	0	0	0	23	1	23	24	35	59
1985	0	0	0	0	20		20	20	5	25
1986	0	0	0	0	20		20	20	5	25
1987	0	0	0	0	25		25	25	55	80
FORECAST										
1989					26		26	26	58	84
1990					27		27	27	59	86
1991					28		28	28	60	88
1992					28		28	28	62	90
1993					29		29	29	63	92
1994					30		30	30	64	94
1995					30		30	30	66	96
2000					34		34	34	72	106
2005					37		37	37	79	116

COMMENTS: RELIEVER FOR DAL.

REGION-STATE: ASW-TX CITY: MIDLAND		LOCID: MAF AIRPORT: MIDLAND REGIONAL		FAA TOWER		BASED AIRCRAFT: 145				
(---ENPLANEMENTS (000)---)		AIRCRAFT OPERATIONS (000)		AIRCRAFT OPERATIONS (000)		TOTAL OPS.				
YEAR	AIR CARR.	AIR TAXI	COMM.	TOTAL	AIR CARR.	AT + COMM.	GA	MIL	TOTAL	INST. OPS. (000)
ACTUAL										
1983	629	2	3	634	21	7	67	2	98	143
1984	646	0	1	648	21	6	59	4	89	124
1985	647	0	4	651	17	9	53	5	83	121
1986	576	3	1	580	18	5	42	5	70	113
1987	565	0	4	570	17	7	35	7	65	101
FORECAST										
1989	612	0	5	617	19	7	38	8	72	98
1990	636	0	5	642	19	8	42	8	77	107
1991	662	0	5	668	19	8	46	8	81	112
1992	689	0	6	695	19	9	50	8	86	117
1993	716	0	6	723	19	10	54	8	90	122
1994	745	0	6	752	19	10	58	8	95	127
1995	775	0	7	782	19	11	62	8	99	132
2000	946	0	9	955	23	13	81	8	124	153
2005	1116	0	11	1127	25	15	100	8	148	187

COMMENTS:

REGION-STATE: ASW-TX CITY: NACOGDOCHES		LOCID: OCH AIRPORT: EAST TEXAS REGIONAL		NONTOWERED AIRPORT: EAST TEXAS REGIONAL		BASED AIRCRAFT: 56								
(-ENPLANEMENTS (000)-)		(-AIRCRAFT OPERATIONS (000)-)		(-LOCAL-)		(-INST. OPS. (000)-)								
YEAR ACTUAL	AIR CARR.	AIR TAXI	COMM.	TOTAL	AIR CARR.	AT + COMM.	GA	MIL	TOTAL	GA	MIL	TOTAL	TOTAL OPS.	INST. OPS. (000)
1983	0	0	0	0	3	14	17	32	32	32	49	49	49	
1984	0	0	0	0	3	14	17	32	32	32	49	49	49	
1985	0	0	0	0	3	14	17	32	32	32	49	49	49	
1986	0	0	0	0	3	14	17	32	32	32	49	49	49	
1987	0	0	0	0	3	16	19	35	35	35	54	54	54	
FORECAST														
1989	0	0	0	0	3	17	20	37	37	37	57	57	57	
1990	0	0	0	0	4	17	21	37	37	37	58	58	58	
1991	0	0	0	0	4	17	21	38	38	38	59	59	59	
1992	0	0	0	0	4	18	22	39	39	39	60	60	60	
1993	0	0	0	0	4	18	22	39	39	39	62	62	62	
1994	0	0	0	0	4	18	23	40	40	40	63	63	63	
1995	0	0	0	0	4	19	23	41	41	41	64	64	64	
2000	0	0	0	0	6	21	26	45	45	45	72	72	72	
2005	0	0	0	0	7	23	30	50	50	50	79	79	79	
COMMENTS:														

REGION-STATE: ASW-TX CITY: PARIS		LOCID: PRX AIRPORT: COX FLD		NONTOWERED AIRPORT: COX FLD		BASED AIRCRAFT: 32								
(-ENPLANEMENTS (000)-)		(-AIRCRAFT OPERATIONS (000)-)		(-LOCAL-)		(-INST. OPS. (000)-)								
YEAR ACTUAL	AIR CARR.	AIR TAXI	COMM.	TOTAL	AIR CARR.	AT + COMM.	GA	MIL	TOTAL	GA	MIL	TOTAL	TOTAL OPS.	INST. OPS. (000)
1983	0	0	0	2	7	7	7	11	11	11	18	18	18	
1984	0	0	0	2	7	7	7	11	11	11	18	18	18	
1985	0	0	0	1	7	7	8	11	11	11	18	18	18	
1986	0	0	0	0	7	7	7	11	11	11	18	18	18	
1987	0	0	0	1	4	4	6	6	6	6	12	12	12	
FORECAST														
1989	1	1	1	1	4	4	6	6	6	6	12	12	12	
1990	1	1	1	1	4	4	6	7	7	7	13	13	13	
1991	1	1	1	1	5	5	7	7	7	7	14	14	14	
1992	1	1	1	1	5	5	7	7	7	7	14	14	14	
1993	1	1	1	1	5	5	7	7	7	7	14	14	14	
1994	1	1	1	1	5	5	7	7	7	7	14	14	14	
1995	1	1	1	1	5	5	7	7	7	7	14	14	14	
2000	1	1	1	1	6	6	8	8	8	8	17	17	17	
2005	2	2	2	2	7	7	9	9	9	9	18	18	18	
COMMENTS:														

REGION-STATE: ASW-TX PLAINVIEW LOCID: PVW CLOSED TEMPORARILY BASED AIRCRAFT: 116
 CITY: AIRPORT: HALE COUNTY

YEAR	ACTUAL			FORECAST			AIRCRAFT OPERATIONS (000)				INST. OPS. (000)	
	AIR CARR.	AIR TAXI	COMM.	AIR CARR.	AIR TAXI	COMM.	GA	MIL	TOTAL	GA		MIL
1983	0	0	0	0	0	0	28	2	32	20	2	22
1984	0	0	0	0	0	0	28	2	32	20	2	22
1985	0	0	0	0	0	0	25	0	25	18	0	18
1986	0	0	0	0	0	0	25	0	25	18	0	18
1987	0	0	0	0	0	0	25	0	25	18	0	18
1989	0	0	0	0	0	0	28	0	28	20	0	20
1990	0	0	0	0	0	0	30	0	30	21	0	21
1991	0	0	0	0	0	0	32	0	32	21	0	21
1992	0	0	0	0	0	0	33	0	34	22	0	22
1993	0	0	0	0	0	0	35	0	35	23	0	23
1994	0	0	0	0	0	0	37	0	37	24	0	24
1995	0	0	0	0	0	0	39	0	39	25	0	25
2000	0	0	0	0	0	0	51	0	51	32	0	32
2005	0	0	0	0	0	0	63	0	63	38	0	38

COMMENTS: ATCT TEMPORARILY CLOSED.

REGION-STATE: ASW-TX SAN ANGELO LOCID: SJT FAA TOWER BASED AIRCRAFT: 170
 CITY: AIRPORT: MATHIS FIELD

YEAR	ACTUAL			FORECAST			AIRCRAFT OPERATIONS (000)				INST. OPS. (000)	
	AIR CARR.	AIR TAXI	COMM.	AIR CARR.	AIR TAXI	COMM.	GA	MIL	TOTAL	GA		MIL
1983	0	0	0	0	0	0	47	11	65	21	15	36
1984	0	43	0	0	0	0	46	8	64	21	10	31
1985	1	0	0	0	0	0	42	9	62	22	11	33
1986	0	0	0	0	0	0	36	11	58	14	13	28
1987	0	0	0	0	0	0	33	12	57	14	15	29
1989	0	0	0	0	0	0	38	15	67	14	20	34
1990	0	0	0	0	0	0	41	15	70	16	20	36
1991	0	0	0	0	0	0	44	15	74	17	20	37
1992	0	0	0	0	0	0	47	15	78	19	20	39
1993	0	0	0	0	0	0	50	15	82	20	20	46
1994	0	0	0	0	0	0	52	15	86	22	20	42
1995	0	0	0	0	0	0	55	15	89	24	20	44
2000	0	0	0	0	0	0	72	15	112	32	20	52
2005	0	0	0	0	0	0	89	15	134	40	20	60

COMMENTS:

REGION-STATE: ASW-TX LOCID: SAT FAA TOWER
 CITY: SAN ANTONIO AIRPORT: SAN ANTONIO INTL BASED AIRCRAFT: 436

YEAR ACTUAL	---ENPLANEMENTS (000)---			AIRCRAFT OPERATIONS (000)			---LOCAL---			TOTAL OPS.	INST. OPS. (000)
	AIR CARR.	AIR TAXI	COMM.	AIR CARR.	AT + COMM.	TOTAL	GA	MIL	TOTAL		
1983	1848	6	13	62	16	201	10	0	11	212	264
1984	2077	4	16	67	16	215	7	1	8	223	350
1985	2277	5	13	63	20	203	6	1	7	210	352
1986	2263	0	28	69	14	194	5	1	6	200	369
1987	2496	1	16	74	16	189	6	2	8	197	362
FORECAST											
1989	2616	1	18	78	17	196	7	4	11	207	359
1990	2738	1	19	79	19	206	8	4	12	218	371
1991	2860	1	19	81	21	216	9	4	13	229	383
1992	2983	1	20	82	23	226	10	4	13	240	394
1993	3106	1	21	84	25	236	10	4	14	250	406
1994	3229	1	22	85	27	246	11	4	15	261	417
1995	3352	1	24	87	29	256	12	4	16	272	429
2000	4041	1	30	95	40	306	16	4	20	326	487
2005	4730	1	37	102	50	356	20	4	24	380	545

COMMENTS: PLANNED RUNWAY RECONSTRUCTION AND EXPANSION WOULD INCREASE IFR CAPACITY.

REGION-STATE: ASW-TX LOCID: SSF FAA TOWER
 CITY: SAN ANTONIO AIRPORT: STINSON MUNI BASED AIRCRAFT: 113

YEAR ACTUAL	---ENPLANEMENTS (000)---			AIRCRAFT OPERATIONS (000)			---LOCAL---			TOTAL OPS.	INST. OPS. (000)
	AIR CARR.	AIR TAXI	COMM.	AIR CARR.	AT + COMM.	TOTAL	GA	MIL	TOTAL		
1983	0	0	0	0	0	18	35	0	35	53	1
1984	0	0	0	0	0	22	37	1	38	61	3
1985	0	0	0	0	0	25	39	1	40	65	4
1986	0	0	0	0	0	21	31	2	33	54	3
1987	0	0	0	0	0	25	32	1	33	58	4
FORECAST											
1989	0	0	0	0	0	24	34	1	35	61	4
1990	0	0	0	0	0	25	36	1	37	65	4
1991	0	0	0	0	0	27	38	1	39	69	5
1992	0	0	0	0	0	29	40	1	41	72	5
1993	0	0	0	0	0	30	42	1	43	76	5
1994	0	0	0	0	0	32	44	1	45	80	5
1995	0	0	0	0	0	40	55	1	56	98	7
2000	0	0	0	0	0	48	65	1	66	117	8
2005	0	0	0	0	0	50	65	1	66	117	8

COMMENTS: ATCT REOPENED 11/6/83; ADMIN BY SAT. RELIEVER FOR SAT.

REGION-STATE: ASW-TX LOCID: TPL NONTOWERED BASED AIRCRAFT: 52
 CITY: TEMPLE AIRPORT: DRAUGHON-MILLER MUNI

YEAR	ACTUAL			FORECAST			AIRCRAFT OPERATIONS (000)			AIRCRAFT OPERATIONS (000)			INST. OPS. (000)
	AIR CARR.	AIR TAXI	COMM.	AIR CARR.	AIR TAXI	COMM.	GA	MIL	TOTAL	GA	MIL	TOTAL	
1983	0	0	6	7	0	0	34	1	34	39	1	39	73
1984	0	7	7	14	0	0	34	1	34	39	1	39	73
1985	0	0	8	8	0	6	34	1	41	39	1	39	73
1986	0	0	3	3	0	0	34	1	35	39	1	39	73
1987	0	0	5	5	0	2	21	1	24	32	1	32	55
1989	0	0	7	7	0	2	30	1	34	28	1	28	62
1990	0	0	8	8	0	3	35	1	39	26	1	26	65
1991	0	0	9	9	0	3	36	1	40	26	1	26	66
1992	0	0	10	10	0	4	36	1	41	27	1	27	68
1993	0	0	11	11	0	4	37	1	42	27	1	27	69
1994	0	0	12	12	0	4	38	1	43	28	1	28	71
1995	0	0	13	13	0	4	39	1	44	28	1	28	72
2000	0	0	16	16	0	5	43	1	49	31	1	31	80
2005	0	0	20	20	0	7	47	1	55	35	1	35	90

COMMENTS: AMP COMPLETED DECEMBER 1988.

REGION-STATE: ASW-TX LOCID: TYR FAA TOWER BASED AIRCRAFT: 142
 CITY: TYLER AIRPORT: TYLER POUNDS FIELD

YEAR	ACTUAL			FORECAST			AIRCRAFT OPERATIONS (000)			AIRCRAFT OPERATIONS (000)			INST. OPS. (000)
	AIR CARR.	AIR TAXI	COMM.	AIR CARR.	AIR TAXI	COMM.	GA	MIL	TOTAL	GA	MIL	TOTAL	
1983	0	0	28	28	0	16	39	0	55	23	0	23	78
1984	0	0	31	31	0	18	43	0	61	24	0	24	84
1985	0	0	33	34	0	15	43	0	58	26	0	26	84
1986	0	0	31	31	0	9	41	0	51	22	0	23	74
1987	0	0	36	36	0	10	40	0	51	25	0	25	75
1989	0	0	40	40	0	17	43	0	61	27	0	27	87
1990	0	0	42	42	0	18	47	0	65	28	0	29	93
1991	0	0	44	44	0	18	50	0	69	30	0	30	99
1992	0	0	46	46	0	19	54	0	73	32	0	32	105
1993	0	0	49	49	0	19	57	0	77	34	0	34	111
1994	0	0	51	51	0	20	61	0	81	36	0	36	117
1995	0	0	54	54	0	20	64	0	85	38	0	38	123
2000	0	0	68	69	0	23	82	0	105	46	0	46	151
2005	0	0	83	83	0	25	100	0	125	54	0	54	180

COMMENTS:

REGION-STATE: ASW-TX CITY: VICTORIA		LOCID: VCT AIRPORT: VICTORIA REGIONAL		NONTOWERED VICTORIA REGIONAL		BASED AIRCRAFT: 57	
YEAR		AIR CARR.		AIR TAXI		COMMENTS	
ACTUAL		0		0		0	
1983		14		17		16	
1984		17		17		16	
1985		16		21		16	
1986		9		19		15	
1987		11		12		11	
FORECAST		12		12		12	
1989		13		13		12	
1990		14		13		12	
1991		14		14		12	
1992		14		14		12	
1993		15		14		13	
1994		16		15		13	
1995		17		15		13	
2000		21		17		15	
2005		26		20		16	
COMMENTS:		AT +		MIL		TOTAL	
		5		1		16	
		5		1		16	
		5		3		15	
		4		2		11	
		6		6		12	
		6		2		12	
		6		2		12	
		6		2		12	
		6		2		12	
		6		2		13	
		7		2		13	
		7		2		13	
		8		2		15	
		10		2		16	

REGION-STATE: ASW-TX CITY: WACO		LOCID: ACT AIRPORT: WACO-MADISON COOPER		FAA TOWER WACO-MADISON COOPER		BASED AIRCRAFT: 104	
YEAR		AIR CARR.		AIR TAXI		COMMENTS	
ACTUAL		0		0		0	
1983		21		38		17	
1984		22		40		17	
1985		22		45		18	
1986		30		48		20	
1987		33		62		23	
FORECAST		37		48		24	
1989		38		52		25	
1990		40		56		26	
1991		42		60		27	
1992		44		64		28	
1993		46		68		29	
1994		49		72		30	
1995		49		72		30	
2000		62		92		35	
2005		75		112		40	
COMMENTS:		AT +		MIL		TOTAL	
		9		1		17	
		9		1		17	
		12		1		18	
		12		2		20	
		26		3		23	
		12		2		24	
		13		2		25	
		14		2		26	
		15		2		27	
		16		2		28	
		17		2		28	
		18		2		29	
		24		2		30	
		24		2		30	
		30		2		35	
		30		2		35	

REGION-STATE: ASW-TX LOCID: SPS MILITARY BASED AIRCRAFT: 23
 CITY: WICHITA FALLS AIRPORT: SHEPPARD AFB/WICHITA FALLS MUNI

(---ENPLANEMENTS (000)---) (---ITINERANT---AIRCRAFT OPERATIONS (000)---LOCAL---) INST. OPS. (000)

YEAR	AIR CARR.	AIR TAXI	COMM.	TOTAL	AIR CARR.	AT + COMM.	GA	MIL	TOTAL	GA	MIL	TOTAL	TOTAL OPS.
1983	0	0	50	51	0		38	126	164	8	126	134	298
1984	0	48	55	104	0		38	126	164	8	126	134	298
1985	0	0	44	45	2		38	126	166	8	126	134	300
1986	0	0	74	74	10		40	126	177	8	126	135	311
1987	0	0	57	58	11		16	23	50	3		3	54
FORECAST													
1989	0	0	64	64	11		19	23	53	4		4	56
1990	0	0	68	68	11		20	23	54	4		4	58
1991	0	0	70	70	12		21	23	56	4		4	59
1992	0	0	74	74	12		22	23	57	4		4	61
1993	0	0	77	78	12		24	23	59	4		4	63
1994	0	0	81	81	12		25	23	60	4		4	64
1995	0	0	85	85	12		27	23	62	4		4	66
2000	0	0	109	109	13		37	23	73	4		4	77
2005	0	0	133	133	14		47	23	84	5		5	89

COMMENTS: JOINT USE--NPIAS, 11/87.

TABLE 57
 AIR CARRIER PASSENGER ENPLANEMENTS
 WESTERN-PACIFIC SUMMARY BY STATE, 1983-2001

FISCAL YEAR	ARIZONA	CALIFORNIA	HAWAII	NEVADA	SOUTH PACIFIC	REGIONAL TOTAL
ENPLANEMENTS IN THOUSANDS*						
HISTORICAL						
1983	5,652	39,388	10,645	6,105	591	62,381
1984	6,520	41,067	9,904	5,986	629	64,107
1985	7,770	46,836	11,952	6,491	795	73,844
1986	8,833	50,333	13,275	7,139	694	80,275
1987	10,391	53,755	14,005	8,633	799	87,582
FORECAST						
1988	10,587	54,179	14,560	9,182	848	89,356
1989	11,548	56,693	15,138	9,900	888	94,166
1990	12,509	59,203	15,713	10,619	933	98,977
1991	13,470	61,840	16,294	11,338	978	103,920
1992	14,431	64,480	16,876	12,057	1,025	108,869
1993	15,392	67,115	17,457	12,877	1,064	113,904
1994	16,354	69,753	18,038	13,697	1,103	118,944
1995	17,315	72,448	18,618	14,516	1,145	124,043
1996	18,271	74,662	19,016	15,353	1,188	128,490
1997	19,232	76,888	19,511	16,194	1,232	133,057
1998	20,211	79,124	20,011	16,884	1,278	137,508
1999	21,187	81,369	20,516	17,579	1,326	141,976
2000	22,173	83,623	20,946	18,277	1,376	146,395
2001	23,144	85,898	21,314	18,968	1,419	150,743

* INCLUDES ENPLANEMENTS AT BOTH TOWER AND NONTOWER AIRPORTS FOR ALL CERTIFICATED ROUTE U. S. DOMESTIC AND INTERNATIONAL AIR CARRIERS PLUS FOR FOREIGN FLAG, INTRASTATE, AND SUPPLEMENTAL AIR CARRIERS. EXCLUDES COMMUTER AND AIR TAXI ENPLANEMENTS.

TABLE 58

AIR CARRIER OPERATIONS
WESTERN-PACIFIC SUMMARY BY STATE, 1983-2001

FISCAL YEAR	ARIZONA	CALIFORNIA	HAWAII	NEVADA	SOUTH PACIFIC	REGIONAL TOTAL
OPERATIONS IN THOUSANDS*						
HISTORICAL						
1983	185	876	243	170	25	1,500
1984	229	1,021	271	165	26	1,712
1985	238	1,101	300	158	17	1,815
1986	263	1,257	349	186	17	2,072
1987	295	1,380	396	250	14	2,335
FORECAST						
1988	312	1,406	336	228	14	2,298
1989	326	1,446	375	252	15	2,414
1990	341	1,483	409	276	15	2,524
1991	355	1,534	415	299	15	2,618
1992	368	1,566	421	323	16	2,694
1993	381	1,598	426	333	16	2,755
1994	394	1,631	432	344	16	2,817
1995	406	1,663	438	354	16	2,878
1996	417	1,688	442	385	17	2,949
1997	427	1,713	447	397	17	3,001
1998	437	1,737	452	406	17	3,050
1999	447	1,762	457	415	18	3,098
2000	457	1,787	462	423	18	3,147
2001	467	1,821	468	432	18	3,206

* INCLUDES OPERATIONS AT BOTH TOWER AND NONTOWER AIRPORTS FOR ALL CERTIFICATED ROUTE U.S. DOMESTIC AND INTERNATIONAL AIR CARRIERS PLUS FOR FOREIGN FLAG, INTRASTATE, AND SUPPLEMENTAL AIR CARRIERS. EXCLUDES COMMUTER AND AIR TAXI OPERATIONS.

TABLE 59

ITINERANT OPERATIONS
WESTERN-PACIFIC SUMMARY BY STATE, 1983-2001

FISCAL YEAR	ARIZONA	CALIFORNIA	HAWAII	NEVADA	SOUTH PACIFIC	REGIONAL TOTAL
ITINERANT OPERATIONS IN THOUSANDS*						
HISTORICAL						
1983	860	5,465	603	478	33	7,439
1984	1,002	6,121	663	479	33	8,298
1985	1,984	6,099	723	477	28	8,312
1986	1,103	6,112	764	514	29	8,523
1987	1,163	6,414	796	561	28	8,963
FORECAST						
1988	1,202	6,445	758	544	27	8,977
1989	1,262	6,676	846	586	27	9,397
1990	1,327	6,909	935	627	27	9,825
1991	1,391	7,124	951	668	28	10,191
1992	1,455	7,380	966	709	28	10,538
1993	1,517	7,607	981	730	29	10,865
1994	1,581	7,834	997	752	29	11,191
1995	1,643	8,060	1,012	773	30	11,517
1996	1,702	8,279	1,025	815	30	11,850
1997	1,762	8,494	1,039	838	30	12,163
1998	1,823	8,710	1,053	858	30	12,473
1999	1,885	8,925	1,067	879	30	12,786
2000	1,948	9,142	1,080	899	30	13,100
2001	2,008	9,369	1,095	920	31	13,423

* FORECASTED ITINERANT OPERATIONS BASED ON THE NUMBER OF TOWERS AS OF SEPTEMBER 1988

TABLE 60

TOTAL AIRCRAFT OPERATIONS
WESTERN-PACIFIC SUMMARY BY STATE, 1983-2001

FISCAL YEAR	ARIZONA	CALIFORNIA	HAWAII	NEVADA	SOUTH PACIFIC	REGIONAL TOTAL
TOTAL OPERATIONS IN THOUSANDS*						
HISTORICAL						
1983	1,384	8,604	687	581	38	11,293
1984	1,626	9,558	764	578	36	12,562
1985	1,449	9,471	849	571	34	12,375
1986	1,683	9,398	873	625	37	12,617
1987	1,791	9,811	898	684	37	13,221
FORECAST						
1988	1,801	9,745	855	662	32	13,094
1989	1,886	10,056	943	711	32	13,629
1990	1,975	10,361	1,034	758	33	14,161
1991	2,063	10,683	1,050	805	33	14,634
1992	2,151	10,985	1,067	852	34	15,088
1993	2,237	11,287	1,083	879	34	15,521
1994	2,324	11,589	1,099	907	35	15,355
1995	2,410	11,892	1,116	934	35	16,387
1996	2,493	12,209	1,130	982	35	16,850
1997	2,578	12,514	1,145	1,012	36	17,284
1998	2,663	12,820	1,160	1,036	36	17,714
1999	2,749	13,125	1,175	1,061	36	18,146
2000	2,837	13,432	1,190	1,086	36	18,580
2001	2,922	13,749	1,205	1,111	36	19,023

*FORECASTED TOTAL OPERATIONS BASED ON THE NUMBER OF TOWERS AS OF SEPTEMBER 1988.

TABLE 61

INSTRUMENT OPERATIONS
WESTERN-PACIFIC SUMMARY BY STATE, 1983-2001

FISCAL YEAR	ARIZONA	CALIFORNIA	HAWAII	NEVADA	SOUTH PACIFIC	REGIONAL TOTAL
INSTRUMENT OPERATIONS IN THOUSANDS*						
HISTORICAL						
1983	779	3,310	513	481	38	5,121
1984	840	3,583	559	482	41	5,505
1985	845	3,836	600	478	39	5,798
1986	893	4,457	634	522	41	6,548
1987	964	5,210	669	569	43	7,455
FORECAST						
1988	955	5,456	608	552	39	7,608
1989	982	5,535	638	587	40	7,781
1990	1,009	5,629	669	623	40	7,970
1991	1,036	5,724	685	658	41	8,143
1992	1,063	5,818	701	694	41	8,317
1993	1,090	5,913	717	716	42	8,477
1994	1,117	6,007	733	739	42	8,639
1995	1,144	6,102	749	761	43	8,799
1996	1,171	6,196	765	784	43	8,960
1997	1,199	6,290	781	806	44	9,120
1998	1,226	6,385	797	825	44	9,278
1999	1,253	6,479	814	844	45	9,435
2000	1,280	6,574	830	865	45	9,593
2001	1,307	6,668	847	884	46	9,751

* FORECASTED INSTRUMENT OPERATIONS BASED ON THE NUMBER OF TOWERS AS OF SEPTEMBER 1988.

REGION-STATE: AWP-AZ FLAGSTAFF
 CITY: FLAGSTAFF
 LOCID: FLG AIRPORT: PULLIAM
 FAA CONTRACT TOWER NON ATA
 BASED AIRCRAFT: 106

YEAR ACTUAL	ENPLANEMENTS (000)			AIRCRAFT OPERATIONS (000)			AIRCRAFT OPERATIONS (000)			INST. OPS. (000)			
	AIR CARR.	AIR TAXI	COMM.	TOTAL	AIR CARR.	AT + COMM.	GA	MIL	TOTAL		GA	MIL	TOTAL
1983	10	0	3	13	8	2	32	0	40	13	0	13	53
1984	3	2	19	21	8	7	23	0	31	7	0	7	11
1985	0	18	21	40	0	8	23	0	32	9	0	9	38
1986	0	0	21	22	0	8	23	0	32	9	0	9	41
1987	13	0	28	42	2	10	27	1	38	9	0	9	48
FORECAST													
1989	0	0	49	49	11	26	26	0	37	14	0	14	51
1990	0	0	51	51	11	26	27	0	38	14	0	14	52
1991	0	0	53	53	11	27	27	0	39	14	0	14	53
1992	0	0	55	55	12	27	27	0	40	15	0	15	54
1993	0	0	57	57	12	28	28	0	41	15	0	15	56
1994	0	0	59	60	13	29	29	0	41	15	0	15	57
1995	0	0	61	62	13	29	29	0	42	15	0	15	58
2000	0	0	72	72	15	30	30	0	46	17	0	17	63
2005	0	0	82	82	17	31	31	0	49	18	0	18	67

COMMENTS:

REGION-STATE: AWP-AZ GLENDALE
 CITY: GLENDALE
 LOCID: GFD PRIVATE AIRPORT: GLENDALE MUNI
 BASED AIRCRAFT: 194

YEAR ACTUAL	ENPLANEMENTS (000)			AIRCRAFT OPERATIONS (000)			AIRCRAFT OPERATIONS (000)			INST. OPS. (000)			
	AIR CARR.	AIR TAXI	COMM.	TOTAL	AIR CARR.	AT + COMM.	GA	MIL	TOTAL		GA	MIL	TOTAL
1983	0	0	0	0	0	0	10	0	10	160	0	160	170
1984	0	0	0	0	0	0	10	0	10	160	0	160	170
1985	0	0	0	0	0	0	6	0	6	114	0	114	120
1986	0	0	0	0	0	0	6	0	6	114	0	114	120
1987	2	0	2	2	0	0	26	0	27	44	0	44	71
FORECAST													
1989	2	2	2	2	0	0	54	0	54	49	0	49	103
1990	2	2	2	2	0	0	61	0	61	51	0	51	113
1991	2	2	2	2	0	0	69	0	69	53	0	53	122
1992	2	2	2	2	0	0	76	0	76	56	0	56	132
1993	3	3	3	3	0	0	84	0	84	58	0	58	142
1994	3	3	3	3	0	0	92	0	92	60	0	60	152
1995	3	3	3	3	0	0	99	0	99	63	0	63	162
2000	3	3	3	3	1	1	145	0	145	74	0	74	219
2005	4	4	4	4	1	1	190	0	191	85	0	85	276

COMMENTS: BARTON ATC TOWER. RELIEVER FOR PHX. (NEW AIRPORT; HISTORICAL DATA ARE FROM OLD AIRPORT--P37).

REGION-STATE: AWP-AZ LOCID: GYR FAA TOWER BASED AIRCRAFT: 160
 CITY: GOODYEAR AIRPORT: PHOENIX-LITCHFIELD MUNI

YEAR	ACTUAL			FORECAST			AIRCRAFT OPERATIONS (000)			AIRCRAFT OPERATIONS (000)			INST. OPS. (000)
	AIR CARR.	AIR TAXI	COMM.	AIR CARR.	AIR TAXI	COMM.	GA	MIL	TOTAL	GA	MIL	TOTAL	
1983	0	0	0	0	0	0	42	0	42	64	0	64	107
1984	0	0	0	0	0	0	43	1	44	108	2	110	153
1985	0	0	0	0	0	0	38	0	38	93	1	94	132
1986	0	0	0	0	0	0	47	1	48	116	1	117	165
1987	0	0	0	0	0	0	52	1	53	130	0	130	183
1989	0	0	0	0	0	0	59	0	59	119	1	120	179
1990	0	0	0	0	0	0	65	0	65	123	1	123	188
1991	0	0	0	0	0	0	70	0	70	126	1	127	197
1992	0	0	0	0	0	0	76	0	76	130	1	130	207
1993	0	0	0	0	0	0	82	0	82	133	1	134	216
1994	0	0	0	0	0	0	87	0	87	137	1	137	225
1995	0	0	0	0	0	0	93	0	93	140	1	141	234
2000	0	0	0	0	0	0	122	0	122	158	1	158	280
2005	0	0	0	0	0	0	150	0	150	175	1	176	326

COMMENTS: PSA TRAINING FACILITY (120-130K OPERATIONS ANNUALLY). NEW RUNWAY PLANNED 5-10 YEARS. RELIEVER FOR PHX

REGION-STATE: AWP-AZ LOCID: GCN FAA TOWER BASED AIRCRAFT: 12
 CITY: GRAND CANYON AIRPORT: GRAND CANYON NATIONAL PARK

YEAR	ACTUAL			FORECAST			AIRCRAFT OPERATIONS (000)			AIRCRAFT OPERATIONS (000)			INST. OPS. (000)
	AIR CARR.	AIR TAXI	COMM.	AIR CARR.	AIR TAXI	COMM.	GA	MIL	TOTAL	GA	MIL	TOTAL	
1983	27	76	96	2	77	11	11	0	90	1	0	1	92
1984	25	38	123	2	80	11	11	0	93	2	0	2	95
1985	0	3	65	0	78	10	10	0	88	2	0	2	89
1986	0	44	92	0	80	10	10	0	91	2	0	2	93
1987	85	85	247	1	103	9	9	0	114	2	0	2	116
1989	96	96	377	1	133	10	10	0	143	3	0	3	146
1990	101	101	394	1	140	10	10	0	151	3	0	3	155
1991	107	107	410	1	147	11	11	0	159	3	0	3	163
1992	114	114	427	1	155	12	12	0	167	3	0	4	171
1993	120	120	444	1	162	12	12	0	175	4	0	4	179
1994	127	127	461	1	169	13	13	0	183	4	0	4	187
1995	135	135	477	1	177	14	14	0	191	4	0	4	195
2000	180	180	561	1	213	17	17	0	231	4	0	4	236
2005	224	224	714	1	250	20	20	0	271	5	0	5	276

COMMENTS:

REGION-STATE: AWP-AZ CITY: KINGMAN		LOCID: IGM AIRPORT: MOHAVE COUNTY		NONTOWERED		BASED AIRCRAFT: 60			
(---ENPLANEMENTS (000)---)		({---ITINERANT---})		({---LOCAL---})		INST. OPS. (000)			
AIR CARR.	AIR TAXI	COMM.	TOTAL	AIR CARR.	AT + COMM.	GA	MIL	TOTAL	TOTAL OPS.
0	2	3	3	1	6	15	1	16	24
2	3	5	5	1	6	15	1	16	24
0	3	3	3	7	6	15	1	16	31
0	3	3	3	1	6	15	2	15	24
0	3	3	3	8	7	16	2	16	32
FORECAST									
3	3	3	3	9	7	17	2	17	34
4	4	4	4	9	7	17	2	17	35
4	4	4	4	10	7	18	2	18	36
4	4	4	4	10	8	18	2	18	38
4	4	4	4	11	8	19	2	19	39
4	4	4	4	12	8	19	2	19	41
5	5	5	5	12	8	20	2	20	42
6	6	6	6	16	10	23	2	23	51
7	7	7	7	20	11	26	2	26	59
COMMENTS:									

REGION-STATE: AWP-AZ CITY: LAKE HAVASU CITY		LOCID: LHU AIRPORT: LAKE HAVASU CITY		NONTOWERED		BASED AIRCRAFT: 86			
(---ENPLANEMENTS (000)---)		({---ITINERANT---})		({---LOCAL---})		INST. OPS. (000)			
AIR CARR.	AIR TAXI	COMM.	TOTAL	AIR CARR.	AT + COMM.	GA	MIL	TOTAL	TOTAL OPS.
1	8	9	9	10	6	16	0	6	16
0	8	9	9	10	6	16	0	6	16
0	13	13	13	14	7	21	7	26	26
1	13	13	13	14	7	21	7	26	26
0	21	21	21	18	9	27	9	31	31
FORECAST									
0	23	23	23	19	9	28	9	33	33
0	24	24	24	20	9	29	9	34	34
0	25	25	25	20	10	30	10	34	34
0	26	26	26	21	10	31	10	35	35
0	27	27	27	21	10	31	10	35	35
0	28	28	28	22	10	32	10	36	36
0	29	29	29	23	11	33	11	37	37
0	38	38	38	26	12	40	12	44	44
0	47	47	47	30	14	48	14	50	50
COMMENTS: PRIVATELY OWNED.									

REGION-STATE: AWP-AZ CITY: MESA		LOCID: FFZ AIRPORT: FALCON FLD		FAA TOWER		BASED AIRCRAFT: 783	
(-ENPLANEMENTS (000)-----)		AIRCRAFT OPERATIONS (000)		LOCAL		TOTAL OPS.	
AIR CARR.	AIR TAXI COMM.	AIR CARR.	TOTAL COMM.	GA	MIL	TOTAL	INST. OPS. (000)
3	0	5	3	65	1	71	2
4	0	3	3	92	0	96	2
1	4	1	16	94	0	96	2
0	0	1	13	81	0	83	2
0	0	1	34	76	1	77	2
0	5	1	38	79	1	80	2
0	5	1	40	82	1	84	2
0	6	1	42	85	1	87	2
0	6	1	45	88	1	90	2
0	6	1	48	91	1	97	3
0	7	1	50	94	1	96	3
0	7	1	54	97	1	99	3
2000	0	2	72	113	1	115	4
2005	0	10	90	149	8	158	4

COMMENTS: RELIEVER FOR PHX

REGION-STATE: AWP-AZ CITY: PAGE		LOCID: PGA AIRPORT: PAGE MUNICIPAL		NONTOWERED		BASED AIRCRAFT: 36	
(-ENPLANEMENTS (000)-----)		AIRCRAFT OPERATIONS (000)		LOCAL		TOTAL OPS.	
AIR CARR.	AIR TAXI COMM.	AIR CARR.	TOTAL COMM.	GA	MIL	TOTAL	INST. OPS. (000)
3	0	3	3	23	0	23	53
4	0	3	3	23	0	23	53
1	4	16	16	23	0	23	48
0	0	13	13	23	0	23	45
0	0	34	34	40	0	40	79
0	5	38	38	42	0	42	86
0	5	40	40	43	0	43	89
0	6	42	42	45	0	45	93
0	6	45	45	46	0	46	97
0	6	48	48	47	0	47	101
0	7	50	50	49	0	49	105
0	7	54	54	50	0	50	110
2000	0	8	72	58	0	58	137
2005	0	10	90	66	0	66	164

COMMENTS:

REGION-STATE: AWP-AZ. PHOENIX
 CITY: PHOENIX
 LOCID: PHX
 AIRPORT: PHOENIX SKY HARBOR INTL
 FAA TOWER
 BASED AIRCRAFT: 520

YEAR	ENPLANEMENTS (000)			AIR CARR.	AIR TAXI	COMM.	TOTAL	AIRCRAFT OPERATIONS (000)			TOTAL OPS.	INST. OPS. (000)	
	AIR CARR.	AIR TAXI	COMM.					AT + COMM.	GA	MIL			TOTAL
1983	4623	1	51	146	44	138	4675	9	337	3	4	341	331
1984	5469	1	66	187	53	139	5536	8	388	3	3	391	377
1985	6533	60	76	201	56	128	6668	8	392	2	2	394	379
1986	7466	1	90	220	61	122	7557	8	410	2	3	412	398
1987	8800	3	109	244	67	114	8912	7	432	3	4	436	433
FORECAST	9991	3	136	281	69	109	10130	7	465	3	3	469	464
1989	10829	3	149	294	72	107	10981	7	480	3	3	484	475
1990	11667	3	162	306	76	106	11832	7	494	3	3	497	486
1991	12505	3	174	318	79	104	12682	7	508	3	3	511	497
1992	13343	3	186	329	82	103	13532	7	521	3	3	524	509
1993	14181	3	198	341	86	101	14382	7	534	3	3	538	520
1994	15019	3	210	351	89	100	15232	7	546	3	3	550	531
2000	19241	4	269	395	103	90	19514	7	595	3	3	598	587
2005	23463	5	328	439	117	80	23795	7	643	3	3	646	643

COMMENTS:

REGION-STATE: AWP-AZ. PHOENIX
 CITY: PHOENIX
 LOCID: DVT
 AIRPORT: PHOENIX-DEER VALLEY MUNI
 FAA TOWER
 BASED AIRCRAFT: 820

YEAR	ENPLANEMENTS (000)			AIR CARR.	AIR TAXI	COMM.	TOTAL	AIRCRAFT OPERATIONS (000)			TOTAL OPS.	INST. OPS. (000)	
	AIR CARR.	AIR TAXI	COMM.					AT + COMM.	GA	MIL			TOTAL
1983	0	0	0	0	2	98	0	2	101	135	8	143	244
1984	0	0	0	0	1	101	0	1	104	131	5	136	260
1985	0	0	0	0	1	100	0	1	102	140	1	141	243
1986	0	0	0	0	2	98	0	1	101	137	2	140	240
1987	0	0	0	0	2	101	0	1	103	140	1	141	244
FORECAST	0	0	0	0	2	114	0	1	117	121	0	122	239
1989	0	0	0	0	2	124	0	1	127	126	0	127	254
1990	0	0	0	0	2	135	0	1	138	131	0	132	270
1991	0	0	0	0	3	146	0	1	149	136	0	137	286
1992	0	0	0	0	3	157	0	1	160	141	0	142	301
1993	0	0	0	0	3	167	0	1	171	146	0	146	317
1994	0	0	0	0	3	178	0	1	181	151	0	151	333
1995	0	0	0	0	3	178	0	1	181	151	0	151	333
2000	0	0	0	0	3	223	0	1	227	175	0	176	403
2005	0	0	0	0	4	269	0	1	273	200	0	200	473

COMMENTS: RELIEVER FOR PHX

REGION-STATE: AWP-AZ PHOENIX
 CITY: PHOENIX

LOCID: P50 TRACON
 AIRPORT: PHOENIX TRACON

BASED AIRCRAFT: 0

(---ENPLANEMENTS (000)---) (---ITINERANT---AIRCRAFT OPERATIONS (000)---LOCAL---) INST. OPS. (000)

YEAR	AIR CARR.	AIR TAXI	COMM.	TOTAL	AIR CARR.	GA	MIL	TOTAL	GA	MIL	TOTAL	TOTAL OPS.	INST. OPS. (000)
ACTUAL													
1983	0	0	3	3	2	34	0	36	180	0	180	216	567
1984	0	0	6	7	2	34	0	36	180	0	180	216	619
1985	0	0	9	9	0	3	0	3	3	0	3	7	618
1986	0	0	8	8	9	66	0	76	88	0	88	164	646
1987	0	0	7	7	9	81	0	91	115	0	115	207	682
FORECAST													
1989	0	0	8	8	11	92	0	103	144	0	144	247	684
1990	0	0	8	8	11	97	0	109	147	0	147	257	696
1991	0	0	8	8	12	103	0	115	151	0	151	266	708
1992	0	0	8	9	12	108	0	121	154	0	154	275	721
1993	0	0	9	9	13	114	0	127	158	0	158	285	733
1994	0	0	9	9	13	119	0	133	161	0	161	294	745
1995	0	0	9	9	13	125	0	138	165	0	165	303	758
2000	0	0	9	9	15	153	0	169	182	0	182	351	819
2005	0	0	10	10	17	182	0	199	200	0	200	399	881

COMMENTS: LOCID CHANGED FROM P90 7/22/86.

REGION-STATE: AWP-AZ PRESCOTT
 CITY: PRESCOTT

LOCID: PRC FAA TOWER
 AIRPORT: ERNEST A. LOVE ARPT

BASED AIRCRAFT: 208

(---ENPLANEMENTS (000)---) (---ITINERANT---AIRCRAFT OPERATIONS (000)---LOCAL---) INST. OPS. (000)

YEAR	AIR CARR.	AIR TAXI	COMM.	TOTAL	AIR CARR.	GA	MIL	TOTAL	GA	MIL	TOTAL	TOTAL OPS.	INST. OPS. (000)
ACTUAL													
1983	0	0	3	3	2	34	0	36	180	0	180	216	2
1984	0	0	6	7	2	34	0	36	180	0	180	216	2
1985	0	0	9	9	0	3	0	3	3	0	3	7	2
1986	0	0	8	8	9	66	0	76	88	0	88	164	2
1987	0	0	7	7	9	81	0	91	115	0	115	207	2
FORECAST													
1989	0	0	8	8	11	92	0	103	144	0	144	247	3
1990	0	0	8	8	11	97	0	109	147	0	147	257	3
1991	0	0	8	8	12	103	0	115	151	0	151	266	3
1992	0	0	8	9	12	108	0	121	154	0	154	275	3
1993	0	0	9	9	13	114	0	127	158	0	158	285	3
1994	0	0	9	9	13	119	0	133	161	0	161	294	4
1995	0	0	9	9	13	125	0	138	165	0	165	303	4
2000	0	0	9	9	15	153	0	169	182	0	182	351	4
2005	0	0	10	10	17	182	0	199	200	0	200	399	5

COMMENTS: NEW RWY NEXT 6 YRS.

REGION-STATE: AWP-AZ CITY: SCOTTSDALE		LOCID: SDL AIRPORT: SCOTTSDALE MUNI		FAA TOWER		BASED AIRCRAFT: 602					
(---ENPLANEMENTS (000)---)		ITINERANT		AIRCRAFT OPERATIONS (000)		LOCAL					
YEAR	AIR CARR.	AIR TAXI	COMM.	TOTAL	AIR CARR.	AT + COMM.	GA	MIL	TOTAL	TOTAL OPS.	INST. OPS. (000)
ACTUAL											
1983	5	2	0	7	85	2	88	0	88	62	150
1984	1	2	0	3	87	3	90	0	90	62	154
1985	0	0	0	1	89	2	92	0	92	72	166
1986	2	0	0	2	102	3	105	0	105	81	187
1987	0	0	0	0	101	3	105	0	105	84	189
FORECAST											
1989	0	0	0	0	104	4	108	0	108	86	194
1990	0	0	0	0	107	4	111	0	111	87	199
1991	0	0	0	0	111	4	115	0	115	88	204
1992	0	0	0	0	115	4	119	0	119	89	208
1993	0	0	0	0	118	4	122	0	122	90	213
1994	0	0	0	1	122	4	126	0	126	92	218
1995	1	0	0	1	126	4	130	0	130	93	223
2000	1	0	0	1	143	4	147	0	147	99	247
2005	1	0	0	1	160	4	165	0	165	105	270

COMMENTS: RELIEVER FOR PHX.

REGION-STATE: AWP-AZ CITY: TUCSON		LOCID: TUS AIRPORT: TUCSON INTL		FAA TOWER		BASED AIRCRAFT: 425					
(---ENPLANEMENTS (000)---)		ITINERANT		AIRCRAFT OPERATIONS (000)		LOCAL					
YEAR	AIR CARR.	AIR TAXI	COMM.	TOTAL	AIR CARR.	AT + COMM.	GA	MIL	TOTAL	TOTAL OPS.	INST. OPS. (000)
ACTUAL											
1983	985	0	2	987	109	8	165	14	165	55	209
1984	1021	1	3	1025	117	8	176	13	176	54	218
1985	1231	1	2	1234	114	7	173	14	173	50	224
1986	1362	0	1	1363	116	6	178	12	178	48	243
1987	1555	0	2	1557	110	8	182	15	182	47	277
FORECAST											
1989	1557	0	2	1559	117	10	189	16	189	50	288
1990	1680	0	2	1682	128	10	202	16	202	54	302
1991	1803	0	2	1805	139	11	214	16	214	58	317
1992	1926	0	2	1929	149	11	227	16	227	63	331
1993	2049	0	2	2052	160	12	240	16	240	67	345
1994	2173	0	2	2175	171	13	253	16	253	71	359
1995	2296	0	2	2299	181	13	266	16	266	75	373
2000	2932	0	3	2935	249	17	344	16	344	98	445
2005	3567	1	3	3571	318	21	423	16	423	121	516

COMMENTS:

REGION-STATE: AWP-AZ WINSLOW LOCID: INW NONTOWERED BASED AIRCRAFT: 27
 CITY: WINSLOW AIRPORT: WINSLOW MUNI

YEAR	ENPLANEMENTS (000)			TOTAL	AIRCRAFT OPERATIONS (000)			TOTAL OPS.	INST. OPS. (000)
	AIR CARR.	AIR TAXI	COMM.		AIR CARR.	MIL	TOTAL		
ACTUAL									
1983	0	0	0	0	25	3	33	11	43
1984	0	0	1	1	25	3	33	11	43
1985	0	0	1	1	25	5	39	8	47
1986	0	0	1	1	25	5	35	8	43
1987	0	0	1	1	15	5	25	4	29
FORECAST									
1989			1	1	16	5	27	4	31
1990			1	1	16	5	27	4	32
1991			1	1	17	5	28	4	32
1992			1	1	17	5	29	5	33
1993			1	1	18	5	29	5	34
1994			1	1	18	5	30	5	35
1995			1	1	19	5	30	5	35
2000			1	1	22	5	33	6	39
2005			1	1	25	5	36	7	43

COMMENTS:

REGION-STATE: AWP-AZ YUMA LOCID: YUM MILITARY BASED AIRCRAFT: 152
 CITY: YUMA AIRPORT: YUMA MCAS/YUMA INTL

YEAR	ENPLANEMENTS (000)			TOTAL	AIRCRAFT OPERATIONS (000)			TOTAL OPS.	INST. OPS. (000)
	AIR CARR.	AIR TAXI	COMM.		AIR CARR.	MIL	TOTAL		
ACTUAL									
1983	3	1	46	49	15	42	73	39	155
1984	1	0	49	50	15	42	57	39	139
1985	2	45	46	93	15	42	64	39	146
1986	2	1	45	48	15	42	65	40	148
1987	22	0	52	74	15	117	145	28	173
FORECAST									
1989			70	70	37	123	174	37	212
1990			72	72	38	123	175	38	213
1991			74	74	39	123	176	39	215
1992			76	76	40	123	177	40	217
1993			77	78	40	123	178	41	219
1994			79	80	41	123	179	41	220
1995			81	82	42	123	180	42	222
2000			91	91	46	123	185	46	231
2005			100	101	50	123	189	50	239

COMMENTS: MILITARY ATCT. (JOINT USE--NPIAS, 11/87).

REGION-STATE: AWP-CA LOCID: ACV NONTOWERED BASED AIRCRAFT: 12
 CITY: ALCATA/EUREKA/ AIRPORT: ALCATA

(---ENPLANEMENTS (000)---) (---AIRCRAFT OPERATIONS (000)---) (---LOCAL---) INST. OPS. (000)

YEAR	AIR CARR.	AIR TAXI	COMM.	TOTAL	AIR CARR.	AT + COMM.	GA	MIL	TOTAL	GA	MIL	TOTAL	TOTAL OPS.
ACTUAL													
1983	61	0	7	68	2	1	20	0	23	80	0	80	104
1984	65	0	8	74	2	1	20	0	23	70	0	70	94
1985	63	0	8	71	2	6	20	5	33	50	5	55	88
1986	70	1	9	80	3	1	20	11	34	50	11	50	84
1987	63	0	17	80	3	8	20	10	41	45	10	45	86
FORECAST													
1989	66		19	85	3	8	20	10	41	44	10	44	85
1990	67		20	87	3	8	21	10	42	43	10	43	85
1991	70		21	91	3	8	21	10	42	43	10	43	85
1992	73		22	95	3	8	21	10	43	42	10	42	84
1993	77		23	99	3	8	21	10	43	41	10	41	84
1994	80		24	103	3	9	21	10	43	41	10	41	84
1995	83		25	108	3	9	22	10	44	40	10	40	84
2000	101		29	130	4	9	23	10	46	37	10	37	83
2005	113		34	147	4	10	24	10	47	34	10	34	81

COMMENTS:

REGION-STATE: AWP-CA LOCID: AVX NONTOWERED BASED AIRCRAFT: 22
 CITY: AVALON AIRPORT: CATALINA

(---ENPLANEMENTS (000)---) (---AIRCRAFT OPERATIONS (000)---) (---LOCAL---) INST. OPS. (000)

YEAR	AIR CARR.	AIR TAXI	COMM.	TOTAL	AIR CARR.	AT + COMM.	GA	MIL	TOTAL	GA	MIL	TOTAL	TOTAL OPS.
ACTUAL													
1983	4		4	4	4	4	43	0	47	10	0	10	57
1984	5		5	5	4	4	43	0	47	10	0	10	57
1985	0		0	0	4	4	46	0	49	11	0	11	60
1986	0		4	4	4	4	43	0	47	10	0	10	57
1987	9		9	9	4	4	43	0	47	10	0	10	57
FORECAST													
1989	10		10	10	4	4	43	0	47	10	0	10	57
1990	11		11	11	4	4	43	0	47	10	0	10	57
1991	12		12	12	4	4	43	0	48	9	0	9	57
1992	12		12	12	4	4	43	0	48	9	0	9	57
1993	13		13	13	4	4	44	0	48	9	0	9	57
1994	13		13	13	5	5	44	0	48	9	0	9	57
1995	14		14	14	5	5	44	0	49	9	0	9	58
2000	17		17	17	5	5	44	0	50	9	0	9	58
2005	20		20	20	6	6	45	0	51	8	0	8	59

COMMENTS: PRIVATELY OWNED.

REGION-STATE: AWP-CA CITY: BAKERSFIELD		LOCID: BFL AIRPORT: MEADOWS FIELD		FAA TOWER		BASED AIRCRAFT: 329				
(---ENPLANEMENTS (000)---)		(---AIR CARR.---)		(---AIRCRAFT OPERATIONS (000)---)		(---LOCAL---)				
YEAR	AIR CARR.	AIR TAXI	COMM.	TOTAL	AIR CARR.	AT + COMM.	GA	MIL	TOTAL	INST. OPS. (000)
ACTUAL										
1983	40	3	36	79	0	14	91	2	107	16
1984	16	19	56	90	0	19	94	2	114	15
1985	63	23	49	135	4	17	86	2	108	12
1986	85	2	37	124	6	18	75	3	102	9
1987	92	0	41	133	7	20	77	2	106	11
FORECAST										
1989	107	0	46	152	4	27	78	2	111	18
1990	114	0	48	162	4	27	79	2	113	18
1991	127	0	50	177	5	28	80	2	115	19
1992	139	0	53	192	5	29	81	2	117	19
1993	152	0	56	208	5	30	82	2	119	19
1994	164	0	58	223	5	31	83	2	121	19
1995	177	0	61	239	5	32	84	2	123	20
2000	259	0	79	338	6	36	93	2	137	26
2005	373	0	96	470		40	111	2	160	30
COMMENTS:										

REGION-STATE: AWP-CA CITY: BISHOP		LOCID: BIH AIRPORT: BISHOP		NONTOWERED		BASED AIRCRAFT: 95				
(---ENPLANEMENTS (000)---)		(---AIR CARR.---)		(---AIRCRAFT OPERATIONS (000)---)		(---LOCAL---)				
YEAR	AIR CARR.	AIR TAXI	COMM.	TOTAL	AIR CARR.	AT + COMM.	GA	MIL	TOTAL	INST. OPS. (000)
ACTUAL										
1983	0	0	1	1	7	11	11	1	19	5
1984	0	0	0	0	7	11	11	1	19	5
1985	0	0	0	0	18	11	11	1	30	5
1986	0	0	0	0	7	11	11	3	21	5
1987	0	0	0	1	11	15	15	3	28	6
FORECAST										
1989	0	0	1	1	11	15	15	3	28	6
1990	0	0	1	1	11	15	15	3	28	6
1991	0	0	1	1	12	15	15	3	29	6
1992	0	0	1	1	12	15	15	3	29	6
1993	0	0	1	1	12	15	15	3	29	6
1994	0	0	1	1	12	15	15	3	29	6
1995	0	0	1	1	13	15	15	3	30	6
2000	0	0	1	1	14	15	15	3	31	7
2005	0	0	1	1	15	15	15	3	33	7
COMMENTS:										

REGION-STATE: AWP-CA CITY: BLYTHE		LOCID: BLH AIRPORT: BLYTHE		NONTOWERED		BASED AIRCRAFT: 50										
(-ENPLANEMENTS (000)-)		AIR CARR. TAXI COMM.		TOTAL		AIR CARR. TAXI COMM.		TOTAL		AIR CARR. TAXI COMM.		TOTAL		INST. OPS. (000)		
YEAR	AIR CARR.	AIR TAXI	COMM.	AIR CARR.	TOTAL	AIR CARR.	TOTAL	GA	MIL	TOTAL	GA	MIL	TOTAL	TOTAL OPS.	INST. OPS.	
ACTUAL																
1983	0	0	1	1	1	1	1	21	0	1	16	1	17	40		
1984	0	0	1	1	1	1	1	26	0	0	18	0	18	45		
1985	0	0	1	1	1	1	3	30	0	3	20	0	20	53		
1986	0	0	1	1	1	1	3	3	0	0	3	0	3	6		
1987	1	1	1	1	1	1	4	4	1	1	3	1	3	9		
FORECAST																
1989	1	1	1	1	1	1	4	4	1	1	3	1	3	9		
1990	1	1	1	1	1	1	4	4	1	1	3	1	3	9		
1991	1	1	1	2	2	1	4	4	1	1	3	1	3	9		
1992	1	1	1	2	2	1	4	4	1	1	3	1	3	9		
1993	1	1	1	2	2	1	4	4	1	1	3	1	3	9		
1994	1	1	1	2	2	1	4	4	1	1	3	1	3	9		
1995	1	1	1	2	2	1	4	4	1	1	3	1	3	9		
2000	1	1	1	2	2	1	5	5	1	1	4	1	4	10		
2005	1	1	2	2	2	1	5	5	1	1	4	1	4	11		
COMMENTS:																

REGION-STATE: AWP-CA CITY: BORRERO SPRINGS		LOCID: L08 AIRPORT: BORRERO VALLEY		NONTOWERED		BASED AIRCRAFT: 31										
(-ENPLANEMENTS (000)-)		AIR CARR. TAXI COMM.		TOTAL		AIR CARR. TAXI COMM.		TOTAL		AIR CARR. TAXI COMM.		TOTAL		INST. OPS. (000)		
YEAR	AIR CARR.	AIR TAXI	COMM.	AIR CARR.	TOTAL	AIR CARR.	TOTAL	GA	MIL	TOTAL	GA	MIL	TOTAL	TOTAL OPS.	INST. OPS.	
ACTUAL																
1983	1	1	1	1	1	1	1	14	0	0	7	0	7	21		
1984	2	2	1	2	2	1	1	14	0	0	7	0	7	21		
1985	1	1	1	2	2	5	5	15	0	0	7	0	7	26		
1986	1	1	1	1	1	1	1	14	0	0	7	0	7	21		
1987	1	1	1	1	1	3	3	20	0	0	2	0	2	26		
FORECAST																
1989	1	1	1	1	1	4	4	20	0	0	2	0	2	26		
1990	1	1	1	1	1	4	4	20	0	0	2	0	2	26		
1991	1	1	1	1	1	4	4	20	0	0	2	0	2	26		
1992	1	1	1	1	1	4	4	20	0	0	2	0	2	26		
1993	2	2	2	2	2	4	4	20	0	0	2	0	2	26		
1994	2	2	2	2	2	4	4	20	0	0	3	0	3	27		
1995	2	2	2	2	2	4	4	20	0	0	3	0	3	27		
2000	2	2	2	2	2	5	5	20	0	0	3	0	3	28		
2005	3	3	3	3	3	6	6	20	0	0	3	0	3	29		
COMMENTS:																

REGION-STATE: AWP-CA LOCID: BUR FAA TOWER BASED AIRCRAFT: 327
 CITY: BURBANK AIRPORT: BURBANK-GLENDALE-PASADENA
 (----ENPLANEMENTS (000)----) (-----AIRCRAFT OPERATIONS (000)-----) (-----) INST. OPS. (000)
 (-----ITINERANT-----) (-----LOCAL-----) TOTAL OPS. (000)
 AT + GA MIL TOTAL GA MIL TOTAL (000)
 AIR CARR. TOTAL AIR CARR. TOTAL AIR CARR. TOTAL AIR CARR. TOTAL (000)
 YEAR AIR TAXI COMM. TOTAL AIR CARR. TOTAL AIR CARR. TOTAL AIR CARR. TOTAL (000)
 ACTUAL 1407 15 1425 38 101 1 168 27 0 27 195 173
 1983 1333 30 1365 42 111 1 197 44 0 44 241 182
 1984 1446 34 1505 50 109 1 203 42 0 42 245 204
 1985 1456 29 1486 50 108 1 201 34 0 34 236 369
 1986 1511 53 1574 54 109 1 222 21 0 21 243 465
 1987 1566 58 1635 53 98 2 213 17 0 17 229 210
 FORECAST 1624 61 1695 55 103 2 220 17 0 17 237 216
 1989 1681 64 1756 58 107 2 228 17 0 17 245 221
 1990 1738 67 1817 60 111 2 236 17 0 17 253 226
 1991 1795 70 1878 62 115 2 243 17 0 17 260 232
 1992 1853 74 1939 65 120 2 251 17 0 17 268 237
 1993 1910 77 2000 67 124 2 259 17 0 17 276 242
 1994 2179 55 2250 76 128 2 277 17 0 17 294 269
 1995 2448 34 2500 85 131 2 295 17 0 17 312 296
 2000 2005 18 2500 85 131 2 295 17 0 17 312 296
 COMMENTS: EFFECTIVE 9/88, SECONDARY INSTRUMENT OPERATIONS AND OVERS ASSIGNED TO BURBANK TRACON (B90).

REGION-STATE: AWP-CA LOCID: B90 TRACON BASED AIRCRAFT: 0
 CITY: BURBANK-GLENDALE-PASADENA AIRPORT: BURBANK TRACON
 (----ENPLANEMENTS (000)----) (-----AIRCRAFT OPERATIONS (000)-----) (-----) INST. OPS. (000)
 (-----ITINERANT-----) (-----LOCAL-----) TOTAL OPS. (000)
 AT + GA MIL TOTAL GA MIL TOTAL (000)
 AIR CARR. TOTAL AIR CARR. TOTAL AIR CARR. TOTAL AIR CARR. TOTAL (000)
 YEAR AIR TAXI COMM. TOTAL AIR CARR. TOTAL AIR CARR. TOTAL AIR CARR. TOTAL (000)
 ACTUAL 1407 15 1425 38 101 1 168 27 0 27 195 173
 1983 1333 30 1365 42 111 1 197 44 0 44 241 182
 1984 1446 34 1505 50 109 1 203 42 0 42 245 204
 1985 1456 29 1486 50 108 1 201 34 0 34 236 369
 1986 1511 53 1574 54 109 1 222 21 0 21 243 465
 1987 1566 58 1635 53 98 2 213 17 0 17 229 210
 FORECAST 1624 61 1695 55 103 2 220 17 0 17 237 216
 1989 1681 64 1756 58 107 2 228 17 0 17 245 221
 1990 1738 67 1817 60 111 2 236 17 0 17 253 226
 1991 1795 70 1878 62 115 2 243 17 0 17 260 232
 1992 1853 74 1939 65 120 2 251 17 0 17 268 237
 1993 1910 77 2000 67 124 2 259 17 0 17 276 242
 1994 2179 55 2250 76 128 2 277 17 0 17 294 269
 1995 2448 34 2500 85 131 2 295 17 0 17 312 296
 2000 2005 18 2500 85 131 2 295 17 0 17 312 296
 COMMENTS: EFFECTIVE 9/88 INSTRUMENT OPERATIONS TRANSFERRED FROM BUR (BURBANK).

REGION-STATE: AWP-CA CAMARILLO LOCID: CMA NONTOWERED BASED AIRCRAFT: 611
 CITY: CAMARILLO AIRPORT: CAMARILLO

(---ENPLANEMENTS (000)---) (---ITINERANT---) (---LOCAL---) INST. OPS. (000)

YEAR	AIR CARR.	AIR TAXI	COMM.	TOTAL	AIR CARR.	AT + COMM.	GA	MIL	TOTAL	GA	MIL	TOTAL	TOTAL OPS.	INST. OPS. (000)
ACTUAL														
1983	0	0	0	0	1	80	0	0	81	120	0	120	201	201
1984	0	0	0	0	1	80	0	0	81	120	0	120	201	201
1985	0	0	0	0	6	104	1	1	111	104	1	104	215	215
1986	0	0	0	0	6	104	1	1	111	104	1	104	215	215
1987	0	0	0	0	6	104	1	1	111	104	1	104	215	215
FORECAST														
1989	0	0	0	0	6	107	1	1	114	106	1	106	219	219
1990	0	0	0	0	6	107	1	1	114	106	1	106	221	221
1991	0	0	0	0	6	108	1	1	115	107	1	107	222	222
1992	0	0	0	0	6	108	1	1	116	107	1	107	223	223
1993	0	0	0	0	7	109	1	1	117	108	1	108	225	225
1994	0	0	0	0	7	110	1	1	117	109	1	109	226	226
1995	0	0	0	0	7	110	1	1	118	109	1	109	227	227
2000	0	0	0	0	8	113	1	1	122	112	1	112	234	234
2005	0	0	0	0	9	116	1	1	126	115	1	115	241	241

COMMENTS: RELIEVER FOR BUR.

REGION-STATE: AWP-CA CARLSBAD LOCID: CRQ FAA TOWER BASED AIRCRAFT: 348
 CITY: CARLSBAD AIRPORT: PALOMAR

(---ENPLANEMENTS (000)---) (---ITINERANT---) (---LOCAL---) INST. OPS. (000)

YEAR	AIR CARR.	AIR TAXI	COMM.	TOTAL	AIR CARR.	AT + COMM.	GA	MIL	TOTAL	GA	MIL	TOTAL	TOTAL OPS.	INST. OPS. (000)
ACTUAL														
1983	0	0	1	2	0	94	0	0	103	91	1	92	195	28
1984	0	0	1	1	6	103	1	1	111	83	1	85	195	28
1985	1	0	0	1	7	110	2	2	119	65	0	65	184	29
1986	0	0	0	0	6	116	2	2	125	65	0	66	190	31
1987	0	0	0	0	4	120	2	2	133	65	0	65	198	33
FORECAST														
1989	0	0	0	0	10	133	2	2	145	63	0	63	208	40
1990	0	0	0	0	10	138	2	2	150	64	0	64	214	42
1991	0	0	0	0	10	143	2	2	155	65	0	65	220	44
1992	0	0	0	0	11	148	2	2	160	66	0	66	227	46
1993	0	0	0	0	11	153	2	2	166	67	0	67	233	48
1994	0	0	0	0	11	157	2	2	171	68	0	68	239	50
1995	0	0	0	0	12	162	2	2	176	69	0	70	246	52
2000	0	0	0	0	13	187	2	2	203	75	0	75	277	61
2005	0	0	0	0	15	212	2	2	229	80	0	80	309	71

COMMENTS:

REGION-STATE: AWP-CA CITY: CHICO		LOCID: CIC AIRPORT: CHICO MUNI		FAA TOWER		BASED AIRCRAFT: 122			
(-ENPLANEMENTS (000)-)		(-AIRCRAFT OPERATIONS (000)-)		(-LOCAL-)		INST. OPS. (000)			
AIR CARR.	AIR TAXI	COMM.	TOTAL	AIR CARR.	AT + COMM.	GA	MIL	TOTAL	TOTAL OPS.
9	1	12	22	23	6	13	0	13	43
2	0	20	22	33	10	23	0	24	66
0	0	16	16	33	6	22	0	23	62
0	0	13	14	35	7	19	0	19	61
0	0	15	15	35	7	13	3	16	59
0	0	16	16	35	8	13	3	16	60
0	0	16	16	36	9	14	3	17	62
0	0	17	17	36	9	14	3	17	63
0	0	18	18	36	10	14	3	17	65
0	0	19	19	37	11	15	3	18	66
0	0	20	20	37	12	15	3	18	67
0	0	26	26	39	13	17	3	19	72
0	0	33	33	41	15	18	3	21	77

COMMENTS: TO BE USED AS TRAINING FACILITY.

REGION-STATE: AWP-CA CITY: CHICO		LOCID: CNO AIRPORT: CHINO		FAA TOWER		BASED AIRCRAFT: 788			
(-ENPLANEMENTS (000)-)		(-AIRCRAFT OPERATIONS (000)-)		(-LOCAL-)		INST. OPS. (000)			
AIR CARR.	AIR TAXI	COMM.	TOTAL	AIR CARR.	AT + COMM.	GA	MIL	TOTAL	TOTAL OPS.
0	0	1	1	86	1	104	0	104	191
0	0	90	91	111	1	111	0	111	203
0	0	95	95	95	1	96	0	96	192
0	0	98	99	98	1	94	0	94	193
0	0	100	102	100	1	103	1	103	205
0	0	114	115	114	1	112	0	112	227
0	0	120	121	120	1	118	0	118	239
0	0	125	127	125	1	125	0	125	251
0	0	131	132	131	1	131	0	131	263
0	0	137	138	137	1	138	0	138	276
0	0	142	144	142	1	144	0	144	288
0	0	148	149	148	1	150	0	151	300
0	0	189	190	189	1	192	0	192	382
0	0	229	231	229	1	233	0	233	464

COMMENTS: RELIEVER FOR SNA.

REGION-STATE: AWP-CA CITY: COLUMBIA		LOCID: 022 AIRPORT: COLUMBIA		NONTOWERED		BASED AIRCRAFT: 167	
(-ENPLANEMENTS (000)-----)		AIRCRAFT OPERATIONS (000)		LOCAL-----		TOTAL OPS.	
AIR CARR.	AIR TAXI	AT + COMM.	GA	MIL	TOTAL	INST. OPS. (000)	
1983	0	4	60	64	40	104	
1984	0	4	60	64	40	104	
1985	0	4	60	64	40	104	
1986	1	4	60	64	40	104	
1987	0	2	65	67	40	107	
FORECAST							
1989		2	66	68	41	109	
1990		2	67	69	41	111	
1991		3	67	70	42	111	
1992		3	68	71	42	113	
1993		3	69	71	42	114	
1994		3	69	72	43	115	
1995		3	70	73	43	116	
2000		3	74	77	45	122	
2005		4	77	81	48	129	
COMMENTS:							

REGION-STATE: AWP-CA CITY: COMPTON		LOCID: CPM AIRPORT: COMPTON		NONTOWERED		BASED AIRCRAFT: 409	
(-ENPLANEMENTS (000)-----)		AIRCRAFT OPERATIONS (000)		LOCAL-----		TOTAL OPS.	
AIR CARR.	AIR TAXI	AT + COMM.	GA	MIL	TOTAL	INST. OPS. (000)	
1983	0	0	54	54	106	160	
1984	0	0	54	54	106	160	
1985	0	0	8	8	72	80	
1986	0	0	55	55	107	162	
1987	0	0	5	5	90	95	
FORECAST							
1989		0	5	5	98	103	
1990		0	5	6	102	108	
1991		0	6	6	107	113	
1992		0	6	6	112	118	
1993		0	6	6	117	123	
1994		0	6	6	122	129	
1995		0	6	7	127	134	
2000		0	8	8	159	166	
2005		0	9	9	190	199	
COMMENTS: RELIEVER FOR LAX.							

REGION-STATE: AWP-CA CITY: CONCORD		LOCID: CCR AIRPORT: BUCHANAN FIELD		FAA TOWER		BASED AIRCRAFT: 614				
(-ENPLANEMENTS (000)-)		AIRCRAFT OPERATIONS (000)		LOCAL		TOTAL OPS.				
YEAR	AIR CARR.	AIR TAXI	COMM.	TOTAL	AIR CARR.	AT + COMM.	GA	MIL	TOTAL	INST. OPS. (000)
ACTUAL										
1983	3	1	6	3	5	101	102	0	102	12
1984	1	1	5	8	11	113	116	0	116	13
1985	1	0	5	6	8	110	123	0	123	14
1986	16	0		17	5	107	121	0	121	16
1987	61	5		66	3	111	114	0	114	19
FORECAST										
1989	101	5		107	4	114	126	0	126	22
1990	115	5		120	5	119	129	0	129	24
1991	129	6		134	6	124	132	0	132	25
1992	142	6		148	7	130	135	0	135	27
1993	156	6		162	8	135	138	0	138	28
1994	169	6		176	9	141	141	0	141	29
1995	183	6		189	11	146	144	0	144	31
2000	207	7		215	12	173	163	0	163	37
2005	232	8		240	13	200	182	0	182	44

COMMENTS: RELIEVER FOR OAK.

REGION-STATE: AWP-CA CITY: CORONA		LOCID: L66 AIRPORT: CORONA MUNI		NONTOWERED		BASED AIRCRAFT: 572				
(-ENPLANEMENTS (000)-)		AIRCRAFT OPERATIONS (000)		LOCAL		TOTAL OPS.				
YEAR	AIR CARR.	AIR TAXI	COMM.	TOTAL	AIR CARR.	AT + COMM.	GA	MIL	TOTAL	INST. OPS. (000)
ACTUAL										
1983	100	100		100	100	100	175	0	175	275
1984	9	9		9	9	106	106	0	106	275
1985	9	9		9	9	106	106	0	106	115
1986	15	15		15	15	144	144	0	144	159
1987	18	18		18	18	155	155	0	155	173
FORECAST										
1989	19	19		19	19	161	161	0	161	180
1990	21	21		21	21	168	168	0	168	189
1991	23	23		23	23	175	175	0	175	198
1992	25	25		25	25	182	182	0	182	207
1993	27	27		27	27	189	189	0	189	216
1994	29	29		29	29	196	196	0	196	225
1995	42	42		42	42	239	239	0	239	281
2000	55	55		55	55	281	281	0	281	337
2005										

COMMENTS: RELIEVER FOR SNA.

REGION-STATE: AWP-CA CRESCENT CITY LOCID: CEC NONTOWERED BASED AIRCRAFT: 35
 CITY: AIRPORT: JACK MC NAMARA FIELD

YEAR	ENPLANEMENTS (000)			AIR CARR.	TAXI	COMM.	TOTAL	AIRCRAFT OPERATIONS (000)			TOTAL OPS.	INST. OPS. (000)			
	AIR CARR.	AIR TAXI	COMM.					GA	MIL	TOTAL			GA	MIL	TOTAL
1983	0	0	1	1	0	0	1	4	0	0	4	5	0	5	9
1984	0	0	1	1	0	0	1	4	0	0	4	5	0	5	9
1985	0	0	2	2	1	0	3	3	0	0	3	5	0	5	10
1986	0	0	2	2	0	0	2	3	0	0	3	5	0	5	9
1987	0	0	2	2	1	0	3	4	0	0	4	6	0	6	11
FORECAST															
1989	0	0	2	2	1	0	3	4	0	0	4	6	0	6	11
1990	0	0	2	2	1	0	3	4	0	0	4	6	0	6	11
1991	0	0	2	2	1	0	3	4	0	0	4	6	0	6	11
1992	0	0	2	2	1	0	3	4	0	0	4	6	0	6	11
1993	0	0	2	2	1	0	3	4	0	0	4	6	0	6	11
1994	0	0	2	2	1	0	3	4	0	0	4	6	0	6	12
1995	0	0	2	2	1	0	3	4	0	0	4	6	0	6	12
2000	0	0	2	2	1	0	3	5	0	0	5	7	0	7	12
2005	0	0	2	2	1	0	3	5	0	0	5	7	0	7	13

COMMENTS:

REGION-STATE: AWP-CA EDWARDS LOCID: EDW RAPCON/RATCC BASED AIRCRAFT: 0
 CITY: AIRPORT: EDWARDS AFB

YEAR	ENPLANEMENTS (000)			AIR CARR.	TAXI	COMM.	TOTAL	AIRCRAFT OPERATIONS (000)			TOTAL OPS.	INST. OPS. (000)			
	AIR CARR.	AIR TAXI	COMM.					GA	MIL	TOTAL			GA	MIL	TOTAL
1983	0	0	0	0	0	0	0	0	0	0	0	0	0	0	245
1984	1	0	0	1	0	0	1	0	0	0	0	0	0	0	269
1985	0	0	0	0	0	0	0	0	0	0	0	0	0	0	281
1986	0	1	0	1	0	0	1	0	0	0	0	0	0	0	276
1987	0	0	0	0	0	0	0	0	0	0	0	0	0	0	307
FORECAST															
1989	0	0	0	0	0	0	0	0	0	0	0	0	0	0	289
1990	0	0	0	0	0	0	0	0	0	0	0	0	0	0	291
1991	0	0	0	0	0	0	0	0	0	0	0	0	0	0	294
1992	0	0	0	0	0	0	0	0	0	0	0	0	0	0	296
1993	0	0	0	0	0	0	0	0	0	0	0	0	0	0	298
1994	0	0	0	0	0	0	0	0	0	0	0	0	0	0	301
1995	0	0	0	0	0	0	0	0	0	0	0	0	0	0	303
2000	0	0	0	0	0	0	0	0	0	0	0	0	0	0	315
2005	0	0	0	0	0	0	0	0	0	0	0	0	0	0	326

COMMENTS:

REGION-STATE: AWP-CA
CITY: EL MONTE

LOCID: EMT
AIRPORT: EL MONTE

FAA TOWER

BASED AIRCRAFT: 527

(---ENPLANEMENTS (000)---)

YEAR	AIR CARR.	AIR TAXI	COMM.	TOTAL	AIR CARR.	AT + COMM.	GA	MIL	TOTAL	GA	MIL	TOTAL	TOTAL OPS.	INST. OPS. (000)
ACTUAL														
1983	0	0	0	0	0	3	79	0	82	91	0	91	173	8
1984	0	0	0	0	0	3	88	0	91	111	0	111	200	8
1985	0	0	0	0	0	3	85	0	88	112	0	112	200	9
1986	0	0	0	0	0	2	78	0	80	112	0	112	192	10
1987	0	0	0	0	0	3	76	0	78	105	0	106	184	10
FORECAST														
1989	0	0	0	0	0	3	82	0	85	106	0	106	191	11
1990	0	0	0	0	0	3	86	0	89	107	0	107	196	11
1991	0	0	0	0	0	3	90	0	93	108	0	108	201	12
1992	0	0	0	0	0	3	93	0	97	109	0	109	206	12
1993	0	0	0	0	0	3	97	0	101	110	0	110	211	13
1994	0	0	0	0	0	3	101	0	105	112	0	112	216	13
1995	0	0	0	0	0	3	105	0	109	113	0	113	222	14
2000	0	0	0	0	0	4	128	0	132	119	0	119	251	16
2005	0	0	0	0	0	4	149	0	153	125	0	125	278	18

COMMENTS: RELIEVER FOR LAX.

REGION-STATE: AWP-CA
CITY: EUREKA

LOCID: EKA
AIRPORT: MURRAY FIELD

NONTOWERED

BASED AIRCRAFT: 101

(---ENPLANEMENTS (000)---)

YEAR	AIR CARR.	AIR TAXI	COMM.	TOTAL	AIR CARR.	AT + COMM.	GA	MIL	TOTAL	GA	MIL	TOTAL	TOTAL OPS.	INST. OPS. (000)
ACTUAL														
1983	0	0	0	0	0	25	20	0	25	50	0	50	75	
1984	0	0	0	0	0	20	45	0	20	45	0	45	65	
1985	0	0	0	0	0	20	45	0	20	45	0	45	65	
1986	0	0	0	0	0	20	45	0	20	45	0	45	65	
1987	0	0	0	0	0	20	45	0	20	45	0	45	65	
FORECAST														
1989	0	0	0	0	0	20	46	0	21	46	0	46	67	
1990	0	0	0	0	0	21	47	0	21	47	0	47	68	
1991	0	0	0	0	0	21	47	0	21	47	0	47	68	
1992	0	0	0	0	0	21	48	0	21	48	0	48	69	
1993	0	0	0	0	0	21	48	0	22	48	0	48	70	
1994	0	0	0	0	0	21	49	0	22	49	0	49	70	
1995	0	0	0	0	0	22	49	0	22	49	0	49	70	
2000	0	0	0	0	0	23	51	0	23	51	0	51	74	
2005	0	0	0	0	0	24	54	0	24	54	0	54	78	

COMMENTS:

REGION-STATE: AWP-CA
 CITY: FRESNO

LOCID: FAT
 AIRPORT: FRESNO AIR TERMINAL

FAA TOWER
 AIR TERMINAL

BASED AIRCRAFT: 271

(----ENPLANEMENTS (000)----)

YEAR	AIR CARR.	AIR TAXI	COMM.	TOTAL	AIR CARR.	AT + COMM.	AIRCRAFT OPERATIONS (000)			TOTAL OPS.	INST. OPS. (000)			
							GA	MIL	TOTAL					
ACTUAL														
1983	386	1	32	419	12	23	115	12	162	31	6	36	198	90
1984	406	4	44	454	16	19	124	9	169	37	3	41	210	87
1985	353	10	48	411	15	23	120	9	168	34	3	37	205	92
1986	331	1	89	421	14	41	113	9	177	22	2	24	201	107
1987	350	1	132	483	17	60	108	10	195	9	1	9	204	121
FORECAST														
1989	374	1	148	522	16	74	104	10	205	11	1	12	218	142
1990	386	1	155	542	17	75	110	10	212	12	1	13	225	145
1991	398	1	162	561	18	75	116	10	219	13	1	14	233	148
1992	411	1	170	581	19	75	122	10	226	13	1	14	241	150
1993	423	1	178	602	19	76	128	10	234	14	1	15	249	153
1994	435	1	187	623	20	76	134	10	241	15	1	16	256	156
1995	447	1	197	645	21	77	140	10	248	16	1	16	264	159
2000	545	1	250	796	23	78	170	10	282	19	1	20	302	173
2005	643	1	304	948	25	80	200	10	316	23	1	24	340	187

COMMENTS:

REGION-STATE: AWP-CA
 CITY: FRESNO

LOCID: FCH
 AIRPORT: FRESNO-CHANDLER DOWNTOWN

CLOSED TEMPORARILY
 CHANDLER DOWNTOWN

BASED AIRCRAFT: 148

(----ENPLANEMENTS (000)----)

YEAR	AIR CARR.	AIR TAXI	COMM.	TOTAL	AIR CARR.	AT + COMM.	AIRCRAFT OPERATIONS (000)			TOTAL OPS.	INST. OPS. (000)			
							GA	MIL	TOTAL					
ACTUAL														
1983	0	0	5	0	0	0	40	0	45	20	0	20	65	
1984	0	0	6	0	0	0	47	0	53	24	0	24	77	
1985	0	0	6	0	0	0	47	0	53	24	0	24	77	
1986	0	0	6	0	0	0	47	0	53	24	0	24	77	
1987	0	0	6	0	0	0	28	0	28	12	0	12	41	
FORECAST														
1989	0	0	28	0	0	0	28	0	28	12	0	12	40	
1990	0	0	28	0	0	0	28	0	28	12	0	12	40	
1991	0	0	28	0	0	0	28	0	28	12	0	12	40	
1992	0	0	28	0	0	0	28	0	28	12	0	12	40	
1993	0	0	28	0	0	0	28	0	28	12	0	12	40	
1994	0	0	28	0	0	0	28	0	28	12	0	12	40	
1995	0	0	28	0	0	0	28	0	28	12	0	12	40	
2000	0	0	28	0	0	0	28	0	28	12	0	12	40	
2005	0	0	28	0	0	0	28	0	28	12	0	12	40	

COMMENTS: ATCT TEMPORARILY CLOSED. RELIEVER FOR FAT.

REGION-STATE: AWP-CA FULLERTON LOCID: FUL FAA TOWER BASED AIRCRAFT: 555
 CITY: FULLERTON AIRPORT: FULLERTON MUNI

YEAR	ENPLANEMENTS (000)			AIRCRAFT OPERATIONS (000)			LOCAL			INST. OPS. (000)
	AIR CARR.	AIR TAXI	COMM.	AIR CARR.	MIL	TOTAL	GA	MIL	TOTAL	
ACTUAL										
1983	8	0	0	8	0	92	71	0	71	163
1984	0	0	0	0	0	98	88	0	88	133
1985	0	0	0	0	0	90	71	0	71	151
1986	0	0	0	0	0	90	76	0	76	166
1987	0	0	0	0	0	93	84	0	84	177
FORECAST										
1989	0	0	0	0	1	93	74	0	74	167
1990	0	0	0	0	1	97	76	0	76	174
1991	0	0	0	0	1	102	79	0	79	180
1992	0	0	0	0	1	107	81	0	81	187
1993	0	0	0	0	1	111	83	0	83	194
1994	0	0	0	0	1	116	85	0	85	201
1995	0	0	0	0	1	121	88	0	88	208
2000	0	0	0	0	7	144	99	0	99	243
2005	0	0	0	0	7	168	110	0	110	278

COMMENTS: RELIEVER FOR SNA.

REGION-STATE: AWP CA HAWTHORNE LOCID: HHR FAA TOWER BASED AIRCRAFT: 307
 CITY: HAWTHORNE AIRPORT: HAWTHORNE MUNI

YEAR	ENPLANEMENTS (000)			AIRCRAFT OPERATIONS (000)			LOCAL			INST. OPS. (000)
	AIR CARR.	AIR TAXI	COMM.	AIR CARR.	MIL	TOTAL	GA	MIL	TOTAL	
ACTUAL										
1983	0	0	0	0	0	69	53	0	53	121
1984	0	0	0	0	0	73	61	0	61	133
1985	0	0	0	0	0	66	63	0	63	129
1986	0	0	0	0	0	67	64	0	64	130
1987	0	0	0	0	0	65	52	0	52	117
FORECAST										
1989	0	0	0	0	0	60	39	0	39	100
1990	0	0	0	0	0	62	41	0	41	103
1991	0	0	0	0	0	63	42	0	42	105
1992	0	0	0	0	0	65	43	0	43	108
1993	0	0	0	0	0	67	45	0	45	111
1994	0	0	0	0	0	68	46	0	46	114
1995	0	0	0	0	0	70	47	0	47	117
2000	0	0	0	0	5	78	54	0	54	132
2005	0	0	0	0	6	86	60	0	60	146

COMMENTS: RELIEVER FOR LAX.

REGION-STATE: AWP-CA CITY: HAYWARD		LOCID: HWD AIRPORT: HAYWARD		FAA TOWER AIR TERMINAL		BASED AIRCRAFT: 667								
(-ENPLANEMENTS (000)-)		(-AIRCRAFT OPERATIONS (000)-)		(-LOCAL-)		INST. OPS. (000)								
YEAR	AIR CARR.	AIR TAXI	COMM.	TOTAL	AIR CARR.	AIR TAXI	COMM.	GA	MIL	TOTAL	GA	MIL	TOTAL	TOTAL OPS.
1983	0	0	0	0	0	0	0	97	0	98	151	0	151	249
1984	0	0	0	0	0	0	0	109	0	112	141	0	141	253
1985	0	0	0	0	0	0	4	108	0	112	131	0	131	243
1986	1	0	0	1	0	0	7	122	0	129	132	0	132	261
1987	0	0	0	0	0	0	7	129	0	136	138	0	138	274
FORECAST														
1989	0	0	0	0	0	0	7	131	1	139	123	0	123	262
1990	0	0	0	0	0	0	7	137	1	145	127	0	127	272
1991	0	0	0	0	0	0	7	143	1	151	132	0	132	283
1992	0	0	0	0	0	0	7	149	1	157	137	0	137	294
1993	0	0	0	0	0	0	7	155	1	163	142	0	142	304
1994	0	0	0	0	0	0	7	161	1	169	146	0	146	315
1995	0	0	0	0	0	0	8	166	1	175	151	0	151	326
2000	0	0	0	0	0	0	8	196	1	204	176	0	176	380
2005	0	0	0	0	0	0	8	225	1	234	200	0	200	434

COMMENTS: RELIEVER FOR OAK.

REGION-STATE: AWP-CA CITY: HUNTINGTON BEACH		LOCID: L16 AIRPORT: MEADOWLARK		NONTOWERED		BASED AIRCRAFT: 157								
(-ENPLANEMENTS (000)-)		(-AIRCRAFT OPERATIONS (000)-)		(-LOCAL-)		INST. OPS. (000)								
YEAR	AIR CARR.	AIR TAXI	COMM.	TOTAL	AIR CARR.	AIR TAXI	COMM.	GA	MIL	TOTAL	GA	MIL	TOTAL	TOTAL OPS.
1983	0	0	0	0	0	0	0	20	0	20	100	0	100	120
1984	0	0	0	0	0	0	0	20	0	20	100	0	100	120
1985	0	0	0	0	0	0	3	3	0	3	37	0	37	40
1986	0	0	0	0	0	0	3	3	0	3	37	0	37	40
1987	0	0	0	0	0	0	3	3	0	3	20	0	20	23
FORECAST														
1989	0	0	0	0	0	0	3	3	0	3	20	0	20	23
1990	0	0	0	0	0	0	3	3	0	3	20	0	20	23
1991	0	0	0	0	0	0	3	3	0	3	20	0	20	23
1992	0	0	0	0	0	0	3	3	0	3	20	0	20	23
1993	0	0	0	0	0	0	3	3	0	3	20	0	20	23
1994	0	0	0	0	0	0	3	3	0	3	20	0	20	23
1995	0	0	0	0	0	0	3	3	0	3	20	0	20	23
2000	0	0	0	0	0	0	3	3	0	3	20	0	20	23
2005	0	0	0	0	0	0	3	3	0	3	20	0	20	23

COMMENTS:

REGION-STATE: AWP-CA CITY: IMPERIAL		LOCID: IPL AIRPORT: IMPERIAL COUNTY		CLOSED TEMPORARILY		BASED AIRCRAFT: 97								
(---ENPLANEMENTS (000)---)		(---ITINERANT---AIRCRAFT OPERATIONS (000)---LOCAL---)		(---ITINERANT---AIRCRAFT OPERATIONS (000)---LOCAL---)		INST. OPS. (000)								
YEAR	AIR CARR.	AIR TAXI	COMM.	TOTAL	AIR CARR.	AT + COMM.	GA	MIL	TOTAL	GA	MIL	TOTAL	TOTAL OPS.	INST. OPS. (000)
ACTUAL														
1983	0	0	15	15	27		27	1	28	9	1	9	37	
1984	0	0	16	16	27		27	1	28	9	1	9	37	
1985	16	0	16	32	27	4	27	1	33	9	0	9	41	
1986	0	0	14	14	27	1	27	1	29	9	0	9	38	
1987	0	0	14	14	28	6	28	2	36	9	0	9	44	
FORECAST														
1989	0	0	16	16	28	6	28	2	36	9	0	9	44	
1990	0	0	17	17	28	6	28	2	36	9	0	9	44	
1991	0	0	17	17	28	6	28	2	36	9	0	9	44	
1992	0	0	18	18	28	6	28	2	36	9	0	9	45	
1993	0	0	19	19	28	6	28	2	36	9	0	9	45	
1994	0	0	20	20	28	6	28	2	36	9	0	9	45	
1995	0	0	21	21	28	6	28	2	36	9	0	9	45	
2000	0	0	27	27	28	6	28	2	37	9	0	9	45	
2005	0	0	33	33	28	7	28	2	37	9	0	9	45	
COMMENTS:														

REGION-STATE: AWP-CA CITY: INYOKERN		LOCID: IYK AIRPORT: INYOKERN-KERN COUNTY		NONTOWLED		BASED AIRCRAFT: 80								
(---ENPLANEMENTS (000)---)		(---ITINERANT---AIRCRAFT OPERATIONS (000)---LOCAL---)		(---ITINERANT---AIRCRAFT OPERATIONS (000)---LOCAL---)		INST. OPS. (000)								
YEAR	AIR CARR.	AIR TAXI	COMM.	TOTAL	AIR CARR.	AT + COMM.	GA	MIL	TOTAL	GA	MIL	TOTAL	TOTAL OPS.	INST. OPS. (000)
ACTUAL														
1983	0	0	13	13	4		4	0	10	2	0	2	12	
1984	0	0	15	15	4		4	0	10	2	0	2	12	
1985	0	0	13	13	4		4	0	10	5	0	5	16	
1986	0	0	10	10	4		4	0	6	5	0	5	12	
1987	0	0	12	12	4		4	0	10	5	0	5	16	
FORECAST														
1989	0	0	13	13	4		4	0	10	6	0	6	16	
1990	0	0	14	14	4		4	0	11	6	0	6	16	
1991	0	0	14	14	5		5	0	11	6	0	6	16	
1992	0	0	15	15	5		5	0	11	6	0	6	17	
1993	0	0	16	16	5		5	0	11	6	0	6	17	
1994	0	0	16	16	5		5	0	11	6	0	6	17	
1995	0	0	17	17	5		5	0	12	6	0	6	17	
2000	0	0	22	22	6		6	0	13	6	0	6	19	
2005	0	0	27	27	7		7	0	14	6	0	6	20	
COMMENTS:														

AWP ??

AD-4209 805


TERMINAL AREA FORECASTS: FY 1989 - 2005 (U) FEDERAL
AVIATION ADMINISTRATION WASHINGTON DC OFFICE OF
AVIATION POLICY AND PLANS APR 89 FAA-89-01

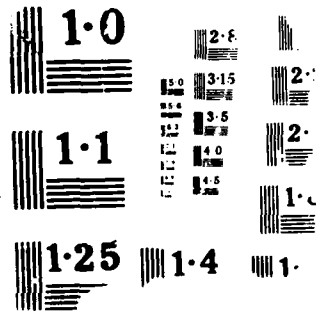
676

UNCLASSIFIED

F/G 1/5

NL





REGION-STATE: AWP-CA CITY: LA VERNE		LOCID: POC AIRPORT: BRACKETT FIELD		FAA TOWER		BASED AIRCRAFT: 502							
(-ENPLANEMENTS (000)-----)		ITINERANT-----		AIRCRAFT OPERATIONS (000)-----		LOCAL-----							
YEAR	AIR CARR.	AIR TAXI	COMM.	TOTAL	AIR CARR.	GA	MIL	TOTAL	GA	MIL	TOTAL	TOTAL OPS.	INST. OPS. (000)
ACTUAL													
1983	0	0	0	0	72	90	0	73	90	0	90	162	9
1984	0	0	1	1	96	107	0	98	107	0	107	205	10
1985	0	0	2	2	99	101	0	101	108	0	108	209	10
1986	0	0	2	2	92	95	0	95	95	0	95	190	11
1987	0	0	2	2	92	114	0	94	114	0	114	208	13
FORECAST													
1989	0	0	2	2	99	101	0	101	125	0	125	226	14
1990	0	0	2	2	102	104	0	104	127	0	127	231	14
1991	0	0	2	2	104	106	0	106	131	0	131	238	14
1992	0	0	2	2	106	109	0	109	135	0	135	244	14
1993	0	0	2	2	109	111	0	111	139	0	139	251	14
1994	0	0	2	2	111	114	0	114	143	0	143	257	14
1995	0	0	2	2	114	116	0	116	147	0	147	264	15
2000	0	0	2	2	125	128	0	128	163	0	163	291	15
2005	0	0	3	3	137	140	0	140	178	0	178	318	16

COMMENTS: RELIEVER FOR ONT.

REGION-STATE: AWP-CA CITY: LANCASTER		LOCID: WJF AIRPORT: GENERAL WM J FOX AIRFIELD		FAA TOWER		BASED AIRCRAFT: 237							
(-ENPLANEMENTS (000)-----)		ITINERANT-----		AIRCRAFT OPERATIONS (000)-----		LOCAL-----							
YEAR	AIR CARR.	AIR TAXI	COMM.	TOTAL	AIR CARR.	GA	MIL	TOTAL	GA	MIL	TOTAL	TOTAL OPS.	INST. OPS. (000)
ACTUAL													
1983	0	0	1	1	34	36	1	36	25	1	26	62	2
1984	0	0	4	4	48	54	2	54	46	2	48	102	2
1985	0	0	3	3	58	66	3	66	62	5	67	133	4
1986	0	0	2	2	58	64	2	64	74	4	78	142	4
1987	0	0	5	5	51	60	2	60	67	3	69	129	5
FORECAST													
1989	0	0	7	7	60	65	1	65	66	2	68	133	5
1990	0	0	8	8	62	67	1	67	68	2	70	137	6
1991	0	0	8	8	64	70	1	70	70	2	72	142	6
1992	0	0	7	7	66	72	1	72	73	2	74	146	6
1993	0	0	7	7	69	75	1	75	75	2	76	151	6
1994	0	0	7	7	71	77	1	77	77	2	78	156	6
1995	0	0	6	6	73	80	1	80	79	2	80	160	7
2000	0	0	6	6	84	92	1	92	89	2	91	183	7
2005	0	0	6	6	95	104	1	104	100	2	102	206	8

COMMENTS:

REGION-STATE: AWP-CA LIVERMORE LOCID: LVK FAA TOWER
 CITY: LIVERMORE AIRPORT: LIVERMORE MUNI BASED AIRCRAFT: 609

(---ENPLANEMENTS (000)---) (---ITINERANT---) (---LOCAL---)

YEAR	AIR CARR.	AIR TAXI	COMM.	TOTAL	AIR CARR.	AT + COMM.	GA	MIL	TOTAL	GA	MIL	TOTAL	TOTAL OPS.	INST. OPS. (000)
ACTUAL														
1983	0	0	0	0	2	75	93	1	77	93	0	94	171	5
1984	1	0	0	1	1	83	93	1	85	93	0	93	178	6
1985	0	0	0	0	0	81	83	0	82	83	0	83	165	7
1986	0	0	0	0	0	89	90	1	90	94	0	94	184	9
1987	1	0	0	1	0	103	97	0	103	97	0	97	200	11
FORECAST														
1989	1	1	0	1	0	98	103	1	99	103	0	103	202	11
1990	1	1	0	1	0	104	106	1	105	106	0	106	212	11
1991	1	1	1	1	1	111	110	1	112	110	0	110	221	11
1992	1	1	1	1	1	117	113	1	118	113	0	113	231	12
1993	1	1	1	1	1	123	116	1	124	116	0	117	241	12
1994	1	1	1	1	1	130	120	1	131	120	0	120	251	12
1995	1	1	1	1	1	136	123	1	137	123	0	123	261	13
2000	1	1	1	1	1	168	140	1	169	140	0	140	309	14
2005	1	1	1	1	1	200	157	1	201	157	0	157	358	16

COMMENTS: EXPECTED INCREASE IN BASED AIRCRAFT DUE TO CONSTRUCTION OF NEW HANGAR.
 RELIEVER FOR OAK.

REGION-STATE: AWP-CA LOMPOC LOCID: LPC NONTOWERED
 CITY: LOMPOC AIRPORT: LOMPOC BASED AIRCRAFT: 73

(---ENPLANEMENTS (000)---) (---ITINERANT---) (---LOCAL---)

YEAR	AIR CARR.	AIR TAXI	COMM.	TOTAL	AIR CARR.	AT + COMM.	GA	MIL	TOTAL	GA	MIL	TOTAL	TOTAL OPS.	INST. OPS. (000)
ACTUAL														
1983	0	0	0	0	1	36	100	0	37	100	0	100	137	5
1984	0	0	0	0	1	36	100	0	37	100	0	100	137	5
1985	2	0	0	2	1	36	25	0	37	25	0	25	62	6
1986	8	0	0	8	1	36	25	0	37	25	0	25	62	6
1987	5	0	0	5	1	36	44	25	62	44	25	44	106	6
FORECAST														
1989	6	6	0	6	1	37	45	25	63	45	25	45	108	6
1990	6	6	0	6	1	37	46	25	63	46	25	46	108	6
1991	6	6	0	6	1	37	46	25	63	46	25	46	109	6
1992	7	7	0	7	1	38	46	25	64	46	25	46	110	6
1993	7	7	0	7	1	38	47	25	64	47	25	47	111	6
1994	7	7	0	7	1	38	47	25	65	47	25	47	112	6
1995	7	7	0	7	2	39	48	25	65	48	25	48	113	6
2000	9	9	0	9	2	41	50	25	67	50	25	50	117	6
2005	10	10	0	10	2	43	52	25	70	52	25	52	122	6

COMMENTS:

REGION-STATE: AWP-CA CITY: LONG BEACH		LOCID: LGB AIRPORT: LONG BEACH / DAUGHERTY FIELD/		FAA TOWER		BASED AIRCRAFT: 700								
(---ENPLANEMENTS (000)---)		AIRCRAFT OPERATIONS (000)		ITINERANT		LOCAL								
YEAR	AIR CARR.	AIR TAXI	COMM.	TOTAL	AIR CARR.	AT + COMM.	GA	MIL	TOTAL	GA	MIL	TOTAL	TOTAL OPS.	INST. OPS. (000)
1983	404	2	3	409	5	11	226	2	243	174	0	174	417	52
1984	529	3		531	8	16	249	2	275	175	0	176	451	61
1985	539	0	1	540	8	12	228	2	250	149	0	149	399	65
1986	560	1	3	564	11	3	226	2	242	155	0	155	397	69
1987	608	0	1	609	14	2	231	2	250	188	0	189	438	76
FORECAST														
1989	731	0		732	19	7	239	3	268	175	0	175	443	94
1990	793	0		794	19	7	247	3	276	174	0	175	451	98
1991	876	0		877	20	7	255	3	285	174	0	174	459	102
1992	960	0		960	20	7	263	3	293	173	0	173	466	106
1993	1043	0		1043	21	7	271	3	302	172	0	172	474	110
1994	1126	0		1126	22	7	279	3	310	171	0	171	482	114
1995	1209	0		1209	22	7	287	3	319	171	0	171	490	118
2000	1669	0		1670	28	7	325	3	363	160	0	160	523	137
2005	2130	1		2130	34	8	362	3	407	149	0	150	556	157

COMMENTS:

REGION-STATE: AWP-CA CITY: LOS ANGELES		LOCID: LAX AIRPORT: LOS ANGELES INTL		FAA TOWER		BASED AIRCRAFT: 22								
(---ENPLANEMENTS (000)---)		AIRCRAFT OPERATIONS (000)		ITINERANT		LOCAL								
YEAR	AIR CARR.	AIR TAXI	COMM.	TOTAL	AIR CARR.	AT + COMM.	GA	MIL	TOTAL	GA	MIL	TOTAL	TOTAL OPS.	INST. OPS. (000)
1983	15534	12	445	15991	296	138	55	3	493	5	0	5	498	509
1984	15929	7	419	16356	323	147	61	4	536	7	0	7	543	558
1985	19029	143	375	19547	342	131	62	4	540	6	0	6	546	556
1986	19448	2	279	19729	376	121	57	5	559	6	0	6	565	572
1987	20794	1	434	21229	416	171	54	5	645	10	0	10	655	656
FORECAST														
1989	21227	1	445	21673	438	138	48	5	629	7	0	7	636	640
1990	21655	1	451	22107	440	141	47	5	633	7	0	7	640	645
1991	22084	1	456	22541	442	143	46	5	636	7	0	7	643	649
1992	22515	1	460	22977	443	146	45	5	639	7	0	7	647	654
1993	22948	1	465	23414	445	149	44	5	642	7	0	7	650	658
1994	23383	1	470	23854	446	151	43	5	646	8	0	8	653	662
1995	23820	2	474	24296	448	154	42	5	649	8	0	8	657	667
2000	25295	2	498	25795	455	164	35	5	659	7	0	7	666	689
2005	26769	2	523	27294	487	175	30	5	697	5	0	5	702	712

COMMENTS:

REGION-STATE: AWP-CA CITY: LOS ANGELES		LOCID: WHP AIRPORT: WHITEMAN		NONTOWERED		BASED AIRCRAFT: 666	
(-ENPLANEMENTS (000)-----)		(-AIRCRAFT OPERATIONS (000)-----)		(-LOCAL-----)		INST. OPS. (000)	
YEAR	AIR CARR.	AIR TAXI	COMM.	TOTAL	AIR CARR.	MIL	TOTAL
ACTUAL							
1983	0	50	0	50	80		130
1984	0	40	0	40	68		108
1985	0	51	0	51	86		137
1986	0	40	0	40	104		144
1987	0	40	0	40	114		154
FORECAST							
1989	0	44	0	44	122		166
1990	0	45	0	45	126		172
1991	0	47	0	47	131		178
1992	0	49	0	49	135		184
1993	0	51	0	51	139		190
1994	0	53	0	53	143		197
1995	0	55	0	55	148		203
2000	0	61	0	61	157		218
2005	0	67	0	67	166		233

COMMENTS: RELIEVER FOR BUR.

REGION-STATE: AWP-CA CITY: LOS ANGELES		LOCID: L56 AIRPORT: LOS ANGELES TRACON		TRACON		BASED AIRCRAFT: 0	
(-ENPLANEMENTS (000)-----)		(-AIRCRAFT OPERATIONS (000)-----)		(-LOCAL-----)		INST. OPS. (000)	
YEAR	AIR CARR.	AIR TAXI	COMM.	TOTAL	AIR CARR.	MIL	TOTAL
ACTUAL							
1983	0	50	0	50	80		130
1984	0	40	0	40	68		108
1985	0	51	0	51	86		137
1986	0	40	0	40	104		144
1987	0	40	0	40	114		154
FORECAST							
1989	0	44	0	44	122		166
1990	0	45	0	45	126		172
1991	0	47	0	47	131		178
1992	0	49	0	49	135		184
1993	0	51	0	51	139		190
1994	0	53	0	53	143		197
1995	0	55	0	55	148		203
2000	0	61	0	61	157		218
2005	0	67	0	67	166		233

COMMENTS: DATA FROM L90 7/22/86.

REGION-STATE: AWP-CA CITY: MAMMOTH LAKES		LOCID: MMH AIRPORT: MAMMOTH LAKES		NONTOWERED MAMMOTH LAKES		BASED AIRCRAFT: 35						
(-ENPLANEMENTS (000))		AIR CARR.		TOTAL		AIRCRAFT OPERATIONS (000)		INST. OPS. (000)				
YEAR	AIR CARR.	AIR TAXI	COMM.	AIR CARR.	TOTAL	AIR CARR.	TOTAL	GA	MIL	LOCAL	TOTAL	OPS.
ACTUAL						AT +						
1983	0	0	4	4	4	7	23	16	0	0	16	39
1984	0	0	0	0	0	0	14	14	0	0	14	18
1985	0	0	2	2	2	2	14	14	0	0	14	19
1986	0	0	4	4	4	0	14	14	0	0	14	18
1987	0	0	3	3	3	2	17	15	0	0	15	21
FORECAST												
1989	0	0	3	4	4	2	17	15	0	0	15	21
1990	0	0	4	4	4	2	18	15	0	0	15	22
1991	0	0	4	4	4	2	18	16	0	0	16	22
1992	0	0	4	4	4	2	18	16	0	0	16	22
1993	0	0	4	4	4	2	18	16	0	0	16	22
1994	0	0	4	4	4	2	18	16	0	0	16	23
1995	0	0	5	5	5	2	19	16	0	0	16	23
2000	0	0	6	6	6	3	20	17	0	0	17	24
2005	0	0	7	7	7	3	21	18	0	0	18	26
COMMENTS:												

REGION-STATE: AWP-CA CITY: MARYSVILLE		LOCID: MYV AIRPORT: YUBA COUNTY		CLOSED TEMPORARILY YUBA COUNTY		BASED AIRCRAFT: 104						
(-ENPLANEMENTS (000))		AIR CARR.		TOTAL		AIRCRAFT OPERATIONS (000)		INST. OPS. (000)				
YEAR	AIR CARR.	AIR TAXI	COMM.	AIR CARR.	TOTAL	AIR CARR.	TOTAL	GA	MIL	LOCAL	TOTAL	OPS.
ACTUAL						AT +						
1983	0	0	0	0	0	2	47	44	1	1	45	65
1984	0	0	0	0	0	1	47	46	0	0	46	66
1985	0	0	0	0	0	1	47	46	1	0	47	66
1986	0	0	0	0	0	1	47	46	1	0	47	66
1987	0	0	0	0	0	1	43	42	1	0	43	58
FORECAST												
1989	0	0	0	0	0	1	43	42	1	0	43	58
1990	0	0	0	0	0	1	43	42	1	0	43	58
1991	0	0	0	0	0	1	43	42	1	0	43	58
1992	0	0	0	0	0	1	43	42	1	0	43	58
1993	0	0	0	0	0	1	43	42	1	0	43	58
1994	0	0	0	0	0	1	43	42	1	0	43	58
1995	0	0	0	0	0	1	43	42	1	0	43	58
2000	0	0	0	0	0	1	43	42	1	0	43	58
2005	0	0	0	0	0	1	43	42	1	0	43	58
COMMENTS: ATCT TEMPORARILY CLOSED.												

REGION-STATE: AWP-CA CITY: MERCED		LOCID: MCE AIRPORT: MERCED MUNI		FAA CONTRACT TOWER NON ATA		BASED AIRCRAFT: 103				
(-ENPLANEMENTS (000)-----)		AIRCRAFT OPERATIONS (000)-----		LOCAL-----		TOTAL OPS.				
YEAR	AIR CARR.	AIR TAXI	COMM.	TOTAL	AIR CARR.	AT + COMM.	GA	MIL	TOTAL	INST. OPS. (000)
1983	0	0	2	2	39	2	31	0	31	73
1984	0	0	5	5	39	2	31	0	31	73
1985	0	0	8	8	18	6	17	0	17	42
1986	0	0	6	6	18	6	17	0	17	42
1987	0	0	9	9	45	5	30	0	30	80
FORECAST										
1989	0	0	10	10	45	5	30	0	30	80
1990	0	0	10	10	45	5	30	0	30	80
1991	0	0	11	11	45	5	30	0	30	80
1992	0	0	11	11	45	5	30	0	30	80
1993	0	0	11	11	45	5	30	0	30	80
1994	0	0	12	12	45	5	30	0	30	80
1995	0	0	12	12	45	5	30	0	30	80
2000	0	0	15	15	45	5	30	0	30	80
2005	0	0	18	18	45	5	30	0	30	80
COMMENTS:										

REGION-STATE: AWP-CA CITY: MODESTO		LOCID: MOD TOWER AIRPORT: MODESTO CITY-COUNTY ARPT--HARRY SHAM		FAA CONTRACT TOWER NON ATA		BASED AIRCRAFT: 206				
(-ENPLANEMENTS (000)-----)		AIRCRAFT OPERATIONS (000)-----		LOCAL-----		TOTAL OPS.				
YEAR	AIR CARR.	AIR TAXI	COMM.	TOTAL	AIR CARR.	AT + COMM.	GA	MIL	TOTAL	INST. OPS. (000)
1983	5	0	23	23	50	7	33	1	33	90
1984	0	3	19	25	56	9	35	0	35	101
1985	0	1	20	23	61	13	41	0	42	116
1986	0	1	19	20	60	12	45	1	46	119
1987	0	0	22	22	61	16	40	1	41	118
FORECAST										
1989	0	0	23	23	65	18	45	0	46	129
1990	0	0	24	24	68	19	47	0	47	135
1991	0	0	25	25	72	19	48	0	49	140
1992	0	0	26	26	75	19	49	0	50	145
1993	0	0	27	27	79	20	51	0	51	151
1994	0	0	28	28	82	20	52	0	53	156
1995	0	0	29	29	85	21	54	0	54	161
2000	0	0	35	35	103	23	64	0	65	171
2005	0	0	40	40	120	25	74	0	75	221
COMMENTS:										

REGION-STATE: AWP-CA LOCID: MRY FAA TOWER BASED AIRCRAFT: 182
CITY: MONTEREY AIRPORT: MONTEREY PENINSULA

(---ENPLANEMENTS (000)---) (---ITINERANT---AIRCRAFT OPERATIONS (000)---LOCAL---) INST. OPS. (000)

YEAR	AIR CARR.	AIR TAXI	COMM.	TOTAL	AIR CARR.	AT + COMM.	GA	MIL	TOTAL	GA	MIL	TOTAL	TOTAL OPS.	INST. OPS. (000)
1983	119	1	67	186	3	13	59	2	78	16	1	17	95	101
1984	147	7	61	215	6	16	65	2	89	17	1	18	107	115
1985	135	1	58	193	6	14	63	3	86	15	1	16	102	119
1986	181	0	47	228	7	13	59	3	82	16	1	17	99	119
1987	207	0	68	275	9	20	62	3	93	17	1	18	112	130
FORECAST														
1989	236	0	76	312	6	30	62	2	101	15	2	17	118	141
1990	252	0	80	332	7	31	65	2	105	16	2	17	122	145
1991	269	0	83	353	7	31	68	2	109	16	2	17	126	150
1992	288	0	87	375	7	32	71	2	113	16	2	18	131	154
1993	300	0	91	391	7	33	74	2	117	16	2	18	135	159
1994	312	0	96	407	8	33	77	2	121	17	2	18	139	163
1995	324	0	100	425	8	34	80	2	124	17	2	19	143	167
2000	394	1	127	522	9	37	95	2	143	19	2	20	163	190
2005	464	1	154	619	10	40	110	2	162	20	2	22	184	212

COMMENTS: FY-1988 ARTS IIA PLANNED WITH ARSA. EXPECTED INCREASE IN ACTIVITY LEVELS DUE TO EXPANDED TRACON AIRSPACE.

REGION-STATE: AWP-CA LOCID: APC FAA TOWER BASED AIRCRAFT: 215
CITY: NAPA AIRPORT: NAPA COUNTY

(---ENPLANEMENTS (000)---) (---ITINERANT---AIRCRAFT OPERATIONS (000)---LOCAL---) INST. OPS. (000)

YEAR	AIR CARR.	AIR TAXI	COMM.	TOTAL	AIR CARR.	AT + COMM.	GA	MIL	TOTAL	GA	MIL	TOTAL	TOTAL OPS.	INST. OPS. (000)
1983	0	0	0	0	0	0	65	0	65	62	0	62	127	8
1984	0	0	0	0	0	0	60	0	61	63	0	63	124	7
1985	0	0	0	0	0	0	61	1	61	66	1	67	128	8
1986	0	0	0	0	1	1	59	1	60	66	2	67	128	8
1987	0	0	0	0	1	1	60	1	62	74	2	76	138	9
FORECAST														
1989	0	0	0	0	1	1	70	1	72	95	0	95	167	9
1990	0	0	0	0	1	1	72	1	74	97	0	97	171	10
1991	0	0	0	0	1	1	74	1	76	99	0	100	176	10
1992	0	0	0	0	1	1	77	1	78	101	0	102	180	11
1993	0	0	0	0	1	1	79	1	80	104	0	104	184	11
1994	1	1	1	1	1	1	81	1	83	106	0	106	189	12
1995	1	1	1	1	1	1	83	1	85	108	0	108	193	12
2000	1	1	1	1	1	1	99	1	101	119	0	119	220	14
2005	2	2	2	2	1	1	115	1	116	130	0	130	247	16

COMMENTS: RELIEVER FOR OAK.

REGION-STATE: AWP-CA CITY: NOVATO		LOCID: 056 AIRPORT: GROSS FLD		NONTOWERED		BASED AIRCRAFT: 307	
(-ENPLANEMENTS (000)-)							
YEAR	AIR CARR.	AIR TAXI	COMM.	TOTAL	AIR CARR.	AT + COMM.	INST. OPS. (000)
ACTUAL							
1983	0	0	0	0	1	35	196
1984	1	1	1	3	1	35	196
1985	1	1	1	3	1	33	160
1986	0	0	1	1	1	35	132
1987	0	0	1	1	1	35	166
FORECAST							
1989	0	0	1	1	1	37	160
1990	0	0	1	1	1	37	125
1991	0	0	1	1	1	38	130
1992	0	0	1	1	1	39	133
1993	0	0	1	1	1	40	171
1994	0	0	1	1	1	41	136
1995	0	0	1	1	1	42	139
2000	0	0	1	1	1	43	179
2005	0	0	1	1	1	48	142
COMMENTS: RELIEVER FOR SFO.							188
							192
							215
							238

REGION-STATE: AWP-CA CITY: OAKLAND		LOCID: 090 AIRPORT: OAKLAND		COMMON IFR ROOM		BASED AIRCRAFT: 0	
(-ENPLANEMENTS (000)-)							
YEAR	AIR CARR.	AIR TAXI	COMM.	TOTAL	AIR CARR.	AT + COMM.	INST. OPS. (000)
ACTUAL							
1983	0	0	0	0	1	35	625
1984	1	1	1	3	1	35	706
1985	1	1	1	3	1	33	743
1986	0	0	1	1	1	35	801
1987	0	0	1	1	1	35	953
FORECAST							
1989	0	0	1	1	1	37	1026
1990	0	0	1	1	1	38	1039
1991	0	0	1	1	1	39	1053
1992	0	0	1	1	1	40	1066
1993	0	0	1	1	1	41	1080
1994	0	0	1	1	1	42	1093
1995	0	0	1	1	1	43	1107
2000	0	0	1	1	1	48	1175
2005	0	0	1	1	1	54	1242
COMMENTS: OAK ARSA 4/9/87; SJC ARSA WITHIN 3 YEARS. (140K FOR OAK; 165K FOR SJC).							

YEAR	REGION-STATE: AWP-CA OAKLAND			LOCID: OAK METROPOLITAN OAKLAND INTL			FAA TOWER OAKLAND INTL			BASED AIRCRAFT: 370			
	AIR CARR.	AIR TAXI	COMM.	TOTAL	AIR CARR.	AT + COMM.	GA	MIL	TOTAL	GA	MIL	TOTAL	INST. OPS. (000)
1983	1449	2	15	1467	48	38	130	1	217	144	0	144	151
1984	1620	1	15	1636	60	42	136	1	238	136	0	136	168
1985	2127	1	4	2132	69	39	134	1	244	127	0	127	189
1986	1912	1	9	1922	73	38	136	1	248	123	0	123	188
1987	1965	0	14	1979	81	41	144	1	267	131	0	131	193
FORECAST													
1989	2033	0	20	2053	84	53	152	1	290	123	0	123	331
1990	2218	0	24	2242	86	54	157	1	299	124	0	124	341
1991	2404	0	24	2428	89	56	162	1	307	126	0	126	350
1992	2589	0	25	2614	91	57	167	1	316	127	0	127	360
1993	2775	0	25	2800	94	59	172	1	325	129	0	129	370
1994	2960	0	26	2987	96	60	177	1	334	130	0	130	379
1995	3146	0	26	3173	99	61	182	1	343	131	0	131	389
2000	3828	0	30	3858	109	68	211	1	389	141	0	141	438
2005	4509	0	33	4543	120	75	240	1	436	150	0	150	486
COMMENTS:													

YEAR	REGION-STATE: AWP-CA ONTARIO			LOCID: O40 TRACON			TRACON			BASED AIRCRAFT: 0			
	AIR CARR.	AIR TAXI	COMM.	TOTAL	AIR CARR.	AT + COMM.	GA	MIL	TOTAL	GA	MIL	TOTAL	INST. OPS. (000)
1983	293	0	0	293	0	0	0	0	0	0	0	0	293
1984	329	0	0	329	0	0	0	0	0	0	0	0	329
1985	357	0	0	357	0	0	0	0	0	0	0	0	357
1986	421	0	0	421	0	0	0	0	0	0	0	0	421
1987	476	0	0	476	0	0	0	0	0	0	0	0	476
FORECAST													
1989	533	0	0	533	0	0	0	0	0	0	0	0	533
1990	542	0	0	542	0	0	0	0	0	0	0	0	542
1991	550	0	0	550	0	0	0	0	0	0	0	0	550
1992	559	0	0	559	0	0	0	0	0	0	0	0	559
1993	568	0	0	568	0	0	0	0	0	0	0	0	568
1994	577	0	0	577	0	0	0	0	0	0	0	0	577
1995	585	0	0	585	0	0	0	0	0	0	0	0	585
2000	629	0	0	629	0	0	0	0	0	0	0	0	629
2005	673	0	0	673	0	0	0	0	0	0	0	0	673
COMMENTS:													

REGION-STATE: AWP-CA ONTARIO LOCID: ONT FAA TOWER
 CITY: ONTARIO AIRPORT: ONTARIO INTL BASED AIRCRAFT: 45

(---ENPLANEMENTS (000)---) (---ITINERANT---) (---AIRCRAFT OPERATIONS (000)---) (---LOCAL---) (---) INST. OPS. (000)

YEAR	AIR CARR.	AIR TAXI	COMM.	TOTAL	AIR CARR.	AT + COMM.	GA	MIL	TOTAL	GA	MIL	TOTAL	TOTAL OPS.	INST. OPS. (000)
1983	1182	0	25	1206	38	19	39	2	98	17	0	18	116	71
1984	1420	0	28	1448	53	23	38	1	115	12	0	12	128	88
1985	1696	16	21	1733	60	23	36	1	120	8	0	8	128	94
1986	1995	0	24	2020	67	25	32	1	125	7	0	7	132	134
1987	2209	1	29	2238	73	28	30	1	131	6	0	6	137	144
FORECAST														
1989	2702	1	27	2730	86	28	28	1	144	4	0	4	148	149
1990	3084	1	26	3110	93	28	29	1	151	4	0	4	155	155
1991	3466	1	27	3493	120	28	29	1	178	4	0	4	182	162
1992	3848	1	27	3875	125	28	29	1	182	4	0	4	187	168
1993	4229	1	28	4258	129	28	29	1	187	4	0	4	191	175
1994	4611	1	28	4640	133	28	29	1	191	4	0	4	196	181
1995	5048	1	29	5077	138	28	29	1	196	4	0	4	200	187
2000	6380	1	32	6413	160	29	30	1	219	4	0	4	223	220
2005	7712	1	35	7748	182	29	30	1	242	4	0	4	246	252

COMMENTS: NEW TERMINAL PLANNED EARLY 1990'S. WILL HELP RELIEVE CONGESTION AT LAX.

REGION-STATE: AWP-CA OROVILLE LOCID: OVE NONTOWERED
 CITY: OROVILLE AIRPORT: OROVILLE MUNI BASED AIRCRAFT: 42

(---ENPLANEMENTS (000)---) (---ITINERANT---) (---AIRCRAFT OPERATIONS (000)---) (---LOCAL---) (---) INST. OPS. (000)

YEAR	AIR CARR.	AIR TAXI	COMM.	TOTAL	AIR CARR.	AT + COMM.	GA	MIL	TOTAL	GA	MIL	TOTAL	TOTAL OPS.	INST. OPS. (000)
1983	0	0	0	0	0	5	30	0	35	55	0	55	90	90
1984	0	0	5	0	0	5	30	0	35	55	0	55	90	90
1985	0	0	5	0	0	5	30	0	35	55	0	55	90	90
1986	0	0	5	0	0	5	30	0	35	55	0	55	90	90
1987	0	0	0	0	0	0	25	0	25	30	0	30	55	55
FORECAST														
1989	0	0	25	0	0	25	25	0	26	31	0	31	56	56
1990	0	0	26	0	0	26	26	0	26	31	0	31	57	57
1991	0	0	26	0	0	26	26	0	26	31	0	31	57	57
1992	0	0	26	0	0	26	26	0	26	31	0	31	58	58
1993	0	0	26	0	0	26	26	0	27	32	0	32	59	59
1994	0	0	27	0	0	27	27	0	27	32	0	32	59	59
1995	0	0	27	0	0	27	27	0	27	32	0	32	60	60
2000	0	0	28	0	0	28	28	0	29	34	0	34	63	63
2005	0	0	30	0	0	30	30	0	30	36	0	36	66	66

COMMENTS:

REGION-STATE: AWP-CA OXNARD LOCID: OXR FAA TOWER BASED AIRCRAFT: 227
 CITY: OXNARD AIRPORT: OXNARD

YEAR ACTUAL	(-ENPLANEMENTS (000)-)			AIRCRAFT OPERATIONS (000)			(-LOCAL-)			INST. OPS. (000)	
	AIR CARR.	AIR TAXI	COMM.	TOTAL	AIR CARR.	AT + COMM.	GA	MIL	TOTAL		TOTAL OPS.
1983	1	15	16	16	14	66	41	0	41	122	19
1984	1	18	19	19	16	67	48	0	48	134	16
1985	5	15	20	20	20	60	49	1	50	131	19
1986	0	12	12	12	16	62	55	1	56	134	23
1987	0	16	16	16	20	60	53	1	54	135	25
FORECAST											
1989	0	22	22	22	23	67	51	1	52	142	27
1990	0	25	25	25	24	70	50	1	51	145	29
1991	0	27	27	27	24	72	51	1	51	148	30
1992	0	28	28	28	25	75	49	1	50	151	31
1993	0	29	29	29	26	78	48	1	49	154	33
1994	0	31	31	31	27	81	48	1	49	157	34
1995	0	32	32	32	27	84	47	1	48	160	35
2000	0	41	41	41	33	97	43	1	44	175	42
2005	0	50	50	50	39	110	40	1	41	191	49

REGION-STATE: AWP-CA PALM SPRINGS LOCID: PSP FAA TOWER BASED AIRCRAFT: 164
 CITY: PALM SPRINGS AIRPORT: PALM SPRINGS MUNI

YEAR ACTUAL	(-ENPLANEMENTS (000)-)			AIRCRAFT OPERATIONS (000)			(-LOCAL-)			INST. OPS. (000)	
	AIR CARR.	AIR TAXI	COMM.	TOTAL	AIR CARR.	AT + COMM.	GA	MIL	TOTAL		TOTAL OPS.
1983	0	43	244	244	15	50	71	0	5	76	90
1984	1	49	273	273	17	54	80	0	7	87	103
1985	53	51	357	357	15	56	80	0	12	92	102
1986	1	54	346	346	11	60	87	0	14	100	112
1987	313	87	401	401	24	57	94	0	9	104	130
FORECAST											
1989	327	108	435	435	28	58	99	0	7	106	130
1990	334	118	453	453	28	60	102	0	7	109	134
1991	356	126	483	483	29	62	105	0	8	112	139
1992	378	134	513	513	29	64	107	0	8	115	143
1993	400	142	542	542	29	66	110	0	8	118	147
1994	422	149	572	572	29	68	113	0	9	121	152
1995	444	157	602	602	30	70	115	0	9	124	156
2000	594	210	805	805	31	91	139	0	11	150	177
2005	744	264	1009	1009	32	112	162	0	12	175	199

REGION-STATE: AWP-CA PALMDALE
 CITY: PALMDALE

LOCID: PMD FAA TOWER
 AIRPORT: PALMDALE PRODN FLT/TEST INSTLN AF PLA BASED AIRCRAFT: 0

(---ENPLANEMENTS (000)---)

YEAR	AIR CARR.		TOTAL	AT + COMM.		AIRCRAFT OPERATIONS (000)			TOTAL OPS.	INST. OPS. (000)		
	TAXI	COMM.		AIR CARR.	GA	MIL	TOTAL	GA			MIL	TOTAL
1983	0	3	3	4	3	6	17	8	37	45	63	12
1984	0	0	0	5	3	8	23	9	37	46	69	12
1985	0	0	0	3	2	11	33	2	46	48	81	14
1986	0	0	0	1	1	13	52	0	33	33	85	16
1987	0	2	2	0	2	10	35	2	34	36	71	16
FORECAST												
1989		5	5	3	1	7	15	5	54	59	74	18
1990		6	6	3	2	8	17	4	54	58	76	19
1991		7	157	4	3	9	20	4	54	58	78	21
1992	150	7	307	7	3	10	25	3	54	57	82	25
1993	300	8	458	10	4	11	30	3	54	57	87	29
1994	450	9	609	13	5	12	35	2	54	57	91	33
1995	600	10	760	17	6	14	40	2	54	56	96	38
2000	1250	16	1266	25	6	15	50	2	54	56	106	51
2005	2084	18	2102	33	7	17	61	2	54	56	117	64

COMMENTS: INCL NEW APT + PLANT 42; TOWER OPS 6 DAYS PER WEEK. (JOINT--USE, NPIAS, 11/87).

REGION-STATE: AWP-CA PALO ALTO
 CITY: PALO ALTO

LOCID: PAO FAA TOWER
 AIRPORT: PALO ALTO ARPT OF SANTA CLARA CO BASED AIRCRAFT: 556

(---ENPLANEMENTS (000)---)

YEAR	AIR CARR.		TOTAL	AT + COMM.		AIRCRAFT OPERATIONS (000)			TOTAL OPS.	INST. OPS. (000)		
	TAXI	COMM.		AIR CARR.	GA	MIL	TOTAL	GA			MIL	TOTAL
1983	0	0	0	1	1	77	78	91	91	91	168	3
1984	0	0	0	1	1	93	94	108	0	108	202	3
1985	0	0	0	1	1	85	86	100	0	100	186	4
1986	0	0	0	1	1	83	84	108	0	108	192	4
1987	0	0	0	1	1	89	91	126	0	126	217	4
FORECAST												
1989	0	0	0	0	0	95	96	127	0	127	223	4
1990	0	0	0	0	0	102	102	129	0	129	231	5
1991	0	0	0	0	0	108	109	131	0	131	240	5
1992	0	0	0	0	0	115	115	133	0	133	248	5
1993	0	0	0	0	0	121	122	134	0	134	256	6
1994	0	0	0	0	0	128	128	136	0	136	265	6
1995	0	0	0	0	0	134	135	138	0	138	273	7
2000	0	0	0	0	0	167	168	155	0	155	323	8
2005	0	0	0	0	0	200	200	173	0	173	373	10

COMMENTS: RELIEVER FOR SJC.

REGION-STATE: AWP-CA CITY: PASO ROBLES		LOCID: PRB AIRPORT: PASO ROBLES MUNI				NONTOWERED				BASED AIRCRAFT: 159				
(---ENPLANEMENTS (000)---)		{-----ITINERANT-----}				{-----AIRCRAFT OPERATIONS (000)-----}				{-----LOCAL-----}				
YEAR	AIR CARR.	AIR TAXI	COMM.	TOTAL	AIR CARR.	AT + COMM.	GA	MIL	TOTAL	GA	MIL	TOTAL	TOTAL OPS.	INST. OPS. (000)
ACTUAL														
1983	48	1		1	3	4	12	1	17	14	1	15	33	
1984	42	1		1	3	4	14	1	19	15	1	16	36	
1985	33	1	0	1	2	1	18	1	20	12	1	13	33	
1986	38	0		0	2	4	53	3	60	44		44	104	
1987	47	1	2	2	3	3	20	2	25	15		15	40	
FORECAST														
1989	53	2	4	7	2	3	20	2	25	18		18	43	
1990	55	3	6	9	3	3	21	2	26	20		20	46	
1991	61	3	6	10	4	3	21	2	27	20		20	47	
1992	64	4	6	10	4	4	22	2	27	21		21	48	
1993	67	4	7	11	4	4	22	2	28	21		21	49	
1994	67	4	7	11	4	4	22	2	28	21		21	50	
1995	70	5	7	12	4	4	23	2	29	22		22	51	
2000	84	5	8	13	3	5	28	2	35	27		27	61	
2005	98	5	10	14	3	6	32	2	41	31		31	72	

COMMENTS:

REGION-STATE: AWP-CA CITY: REDDING		LOCID: RDD AIRPORT: REDDING MUNI				FAA TOWER				BASED AIRCRAFT: 164				
(---ENPLANEMENTS (000)---)		{-----ITINERANT-----}				{-----AIRCRAFT OPERATIONS (000)-----}				{-----LOCAL-----}				
YEAR	AIR CARR.	AIR TAXI	COMM.	TOTAL	AIR CARR.	AT + COMM.	GA	MIL	TOTAL	GA	MIL	TOTAL	TOTAL OPS.	INST. OPS. (000)
ACTUAL														
1983	48	0	6	54	3	8	48	1	60	34	0	34	94	13
1984	42	0	10	52	3	11	51	1	65	36	1	37	102	13
1985	33	0	12	46	2	9	54	1	66	37	1	38	103	11
1986	38	1	11	50	3	9	47	1	59	26	1	27	86	13
1987	47	4	20	71	3	10	51	2	66	48	1	49	115	16
FORECAST														
1989	53	4	22	79	2	13	54	1	70	32	1	33	103	15
1990	55	4	24	83	2	13	55	1	72	33	1	34	105	15
1991	61	4	25	88	2	13	56	1	72	34	1	35	107	16
1992	64	5	26	92	2	13	57	1	73	35	1	36	109	16
1993	67	5	27	96	2	13	57	1	74	36	1	37	111	16
1994	67	5	29	100	2	13	58	1	75	38	1	38	113	17
1995	70	5	30	104	2	14	58	1	75	39	1	39	115	17
2000	84	5	36	125	3	14	61	1	79	44	1	45	124	19
2005	98	6	42	146	3	15	64	1	83	50	1	51	134	20

COMMENTS:

REGION-STATE: AWP-CA NONTOWERED LOCID: L67 BASED AIRCRAFT: 261
 CITY: RIALTO AIRPORT: RIALTO MUNI /MIRO FLD/

YEAR	ACTUAL			AIRCRAFT OPERATIONS (000)							INST. OPS. (000)		
	AIR CARR.	AIR TAXI	COMM.	AIR CARR.	AT + COMM.	ITINERANT	GA	MIL	TOTAL	GA		MIL	TOTAL
1983	0	0	1	0	35	0	100	0	35	100	0	100	135
1984	0	0	1	1	40	0	100	0	41	100	0	100	141
1985	0	0	1	1	25	0	100	0	26	100	0	100	126
1986	0	0	0	1	40	0	100	0	41	100	0	100	141
1987	3	0	0	30	30	0	50	0	30	50	0	50	80
FORECAST													
1989	3	0	0	31	31	0	55	0	31	55	0	55	86
1990	3	0	0	32	32	0	57	0	32	57	0	57	89
1991	4	0	0	32	33	0	61	0	33	61	0	61	93
1992	4	0	0	33	33	0	64	0	33	64	0	64	97
1993	4	0	0	34	34	0	67	0	34	67	0	67	101
1994	4	0	0	34	35	0	70	0	35	70	0	70	105
1995	4	0	0	35	35	0	73	0	35	73	0	73	109
2000				39	39	0	94	0	39	94	0	94	132
2005				42	42	0	114	0	42	114	0	114	156

COMMENTS: RELIEVER FOR ONT.

REGION-STATE: AWP-CA NONTOWERED LOCID: RAL BASED AIRCRAFT: 303
 CITY: RIVERSIDE AIRPORT: RIVERSIDE MUNI FAA TOWER

YEAR	ACTUAL			AIRCRAFT OPERATIONS (000)							INST. OPS. (000)		
	AIR CARR.	AIR TAXI	COMM.	AIR CARR.	AT + COMM.	ITINERANT	GA	MIL	TOTAL	GA		MIL	TOTAL
1983	0	0	1	5	65	0	51	0	70	51	0	51	122
1984	0	0	1	6	70	0	77	0	77	77	0	77	154
1985	0	0	1	6	73	0	79	0	79	76	0	76	155
1986	0	0	0	2	64	1	64	1	66	64	1	64	130
1987	3	0	3	1	63	1	55	0	65	55	0	55	120
FORECAST													
1989	3	0	3	2	74	1	77	0	77	59	0	59	136
1990	3	0	3	2	79	1	82	0	82	60	0	60	142
1991	4	0	4	2	83	1	86	0	86	62	0	62	148
1992	4	0	4	2	88	1	91	0	91	63	0	63	155
1993	4	0	4	3	93	1	96	0	96	65	0	65	161
1994	4	0	4	3	97	1	101	0	101	66	0	66	167
1995	4	0	4	3	102	1	105	0	105	68	0	68	173
2000				3	133	1	137	0	137	116	0	116	253
2005				4	163	1	168	0	168	165	0	165	333

COMMENTS: RELIEVER FOR ONT.

REGION-STATE: AWP-CA LOCID: RIR NONTOWERED
CITY: RIVERSIDE/RUBIDOUX/ AIRPORT: RIVERSIDE FLA-BOB BASED AIRCRAFT: 200

(---ENPLANEMENTS (000)---) (---AIRCRAFT OPERATIONS (000)---) INST. OPS. (000)

YEAR	AIR CARR.	AIR TAXI	COMM.	TOTAL	AIR CARR.	GA	MIL	TOTAL	GA	MIL	TOTAL	TOTAL OPS.
ACTUAL												
1983	0	1	1	2	1	10	0	10	48	0	48	58
1984	1	1	1	3	1	10	0	10	48	0	48	58
1985	2	2	0	4	0	9	0	9	49	0	49	58
1986	0	0	0	0	0	10	0	10	48	0	48	58
1987	2	2	0	4	0	10	0	10	48	0	48	58
FORECAST												
1989	2	2	0	4	0	12	0	12	48	0	48	61
1990	2	2	0	4	0	14	0	14	49	0	49	63
1991	3	3	0	6	0	15	0	15	51	0	51	67
1992	3	3	0	6	0	17	0	17	54	0	54	70
1993	3	3	0	6	0	18	0	18	56	0	56	74
1994	3	3	0	6	0	19	0	19	58	0	58	78
1995	3	3	0	6	0	21	0	21	61	0	61	82
2000	4	4	0	8	0	30	0	30	70	0	70	101
2005	5	5	0	10	1	39	0	40	80	0	80	119

COMMENTS:

REGION-STATE: AWP-CA LOCID: SAC FAA TOWER
CITY: SACRAMENTO AIRPORT: SACRAMENTO EXECUTIVE BASED AIRCRAFT: 507

(---ENPLANEMENTS (000)---) (---AIRCRAFT OPERATIONS (000)---) INST. OPS. (000)

YEAR	AIR CARR.	AIR TAXI	COMM.	TOTAL	AIR CARR.	GA	MIL	TOTAL	GA	MIL	TOTAL	TOTAL OPS.
ACTUAL												
1983	0	1	1	2	1	110	0	112	13	0	13	126
1984	1	1	1	3	4	125	0	130	15	0	15	145
1985	2	2	0	4	5	123	0	129	15	0	15	144
1986	0	0	0	0	6	119	1	126	17	0	17	143
1987	2	2	0	4	7	120	0	128	21	0	21	150
FORECAST												
1989	2	2	0	4	5	127	0	132	26	0	26	158
1990	2	2	0	4	5	135	0	140	27	0	27	167
1991	3	3	0	6	5	142	0	148	28	0	28	176
1992	3	3	0	6	5	150	0	156	28	0	28	184
1993	3	3	0	6	6	158	0	164	29	0	29	193
1994	3	3	0	6	6	165	0	172	30	0	30	202
1995	3	3	0	6	6	173	0	179	31	0	31	211
2000	4	4	0	8	7	212	0	219	35	0	35	255
2005	5	5	0	10	8	250	0	258	40	0	40	299

COMMENTS: RELIEVER FOR SMF.

REGION-STATE: AWP-CA CITY: SACRAMENTO		LOCID: SMF AIRPORT: SACRAMENTO METROPOLITAN		FAA TOWER SACRAMENTO METROPOLITAN		BASED AIRCRAFT: 4							
(---ENPLANEMENTS (000)---)		(---ITINERANT---)		(---AIRCRAFT OPERATIONS (000)---)		(---LOCAL---)							
AIR CARR.	AIR TAXI	COMM.	TOTAL	AIR CARR.	AT + COMM.	GA	MIL	TOTAL	GA	MIL	TOTAL	TOTAL OPS.	INST. OPS. (000)
1236	0	33	1269	36	22	30	3	91	16	9	25	116	84
1983	17	72	1292	40	28	33	4	104	15	9	25	129	89
1984	0	89	1411	42	28	32	3	106	20	9	29	135	94
1985	0	104	1631	51	31	32	4	118	26	12	38	155	114
1986	0	146	1896	57	39	37	3	137	17	9	26	163	128
1987	0	165	2111	64	46	39	3	152	24	10	34	186	144
FORECAST	0	175	2218	65	47	42	3	156	24	10	35	191	148
1989	0	185	2325	66	47	44	3	160	25	10	35	195	152
1990	0	194	2433	67	48	46	3	165	25	10	36	200	156
1991	0	204	2540	68	49	49	3	169	25	10	36	205	160
1992	0	214	2647	69	50	51	3	173	26	10	36	209	164
1993	0	223	2754	70	51	53	3	177	26	10	37	214	168
1994	0	272	3291	75	56	66	3	200	28	10	39	238	189
1995	0	320	3827	80	60	79	3	222	30	10	40	263	209
2000	0	320	3827	80	60	79	3	222	30	10	40	263	209
2005	0	320	3827	80	60	79	3	222	30	10	40	263	209
COMMENTS: NEW RUNWAY DEDICATED 10/87.													

REGION-STATE: AWP-CA CITY: SALINAS		LOCID: SNS AIRPORT: SALINAS MUNI		FAA TOWER SALINAS MUNI		BASED AIRCRAFT: 241							
(---ENPLANEMENTS (000)---)		(---ITINERANT---)		(---AIRCRAFT OPERATIONS (000)---)		(---LOCAL---)							
AIR CARR.	AIR TAXI	COMM.	TOTAL	AIR CARR.	AT + COMM.	GA	MIL	TOTAL	GA	MIL	TOTAL	TOTAL OPS.	INST. OPS. (000)
0	0	0	0	0	1	42	0	43	36	0	36	79	6
1983	1	0	1	0	0	50	1	51	35	1	35	87	7
1984	0	0	0	0	0	47	1	48	38	1	38	86	9
1985	0	0	0	0	1	50	11	61	35	2	37	98	10
1986	1	0	1	0	0	44	0	45	30	4	34	79	10
1987	1	0	1	0	0	47	1	50	36	5	41	91	9
FORECAST	1	0	1	0	2	48	1	50	36	5	41	91	9
1989	1	0	1	0	2	48	1	51	36	5	41	92	9
1990	1	0	1	0	2	49	1	51	36	5	41	93	10
1991	1	0	1	0	2	49	1	52	36	5	42	93	10
1992	1	0	1	0	2	50	1	52	36	5	42	94	10
1993	1	0	1	0	2	50	1	52	37	5	42	95	10
1994	2	0	2	0	2	50	1	53	37	5	42	95	10
1995	2	0	2	0	2	53	1	55	37	5	43	98	11
2000	2	0	2	0	2	55	1	58	38	5	44	101	13
2005	3	0	3	0	2	55	1	58	38	5	44	101	13
COMMENTS:													

REGION-STATE: AWP-CA SAN CARLOS LOCID: SQL FAA TOWER BASED AIRCRAFT: 495
 CITY: SAN CARLOS AIRPORT: SAN CARLOS

YEAR	ENPLANEMENTS (000)			AIRCRAFT OPERATIONS (000)			TOTAL OPS.	INST. OPS. (000)
	AIR CARR.	AIR TAXI	COMM.	AIR CARR.	AIR TAXI	COMM.		
ACTUAL								
1983	0	0	0	80	0	81	71	152
1984	0	0	0	88	0	89	86	175
1985	0	0	0	81	0	81	83	164
1986	1	0	0	86	0	86	77	164
1987	0	0	0	93	0	93	96	189
FORECAST								
1989	0	0	0	99	0	99	92	191
1990	0	0	0	104	0	104	99	203
1991	0	0	0	108	0	108	106	214
1992	0	0	0	113	0	113	113	226
1993	0	0	0	118	0	118	119	237
1994	0	0	0	123	0	123	126	249
1995	0	0	0	127	0	127	133	260
2000	0	0	0	151	0	151	166	318
2005	0	0	0	175	0	175	200	375

COMMENTS: RELIEVER FOR SFO.

REGION-STATE: AWP-CA SAN DIEGO LOCID: MYF FAA TOWER BASED AIRCRAFT: 543
 CITY: SAN DIEGO AIRPORT: MONTGOMERY FIELD

YEAR	ENPLANEMENTS (000)			AIRCRAFT OPERATIONS (000)			TOTAL OPS.	INST. OPS. (000)
	AIR CARR.	AIR TAXI	COMM.	AIR CARR.	AIR TAXI	COMM.		
ACTUAL								
1983	0	0	0	101	0	108	108	217
1984	0	0	0	116	0	126	126	252
1985	0	0	0	121	1	133	120	253
1986	0	0	0	118	0	130	110	240
1987	0	0	0	113	0	122	112	234
FORECAST								
1989	0	0	0	121	0	131	119	250
1990	0	0	0	127	0	137	125	262
1991	0	0	0	132	0	142	131	274
1992	0	0	0	137	0	148	137	286
1993	0	0	0	143	0	154	143	297
1994	0	0	0	148	0	160	149	309
1995	0	0	0	154	0	166	156	321
2000	0	0	0	182	0	195	182	378
2005	0	0	0	210	0	225	209	434

COMMENTS: RELIEVER FOR SAN.

REGION-STATE: AWP-CA LOCID: SDM FAA TOWER
 CITY: SAN DIEGO AIRPORT: BROWN FIELD MUNI

(---ENPLANEMENTS (000)---)

YEAR	AIR CARR.		AIR TAXI	COMM.	TOTAL	AIR CARR.	AT + COMM.	AIRCRAFT OPERATIONS (000)			LOCAL			TOTAL OPS.	INST. OPS. (000)
	ACTUAL	FORECAST						GA	MIL	TOTAL	GA	MIL	TOTAL		
1983	0	0	0	0	0	0	0	50	2	52	67	8	76	128	3
1984	0	0	0	0	0	0	0	47	3	50	66	15	81	130	3
1985	0	0	0	0	0	0	0	48	3	51	73	28	101	152	4
1986	0	0	0	0	0	0	0	44	4	48	71	34	105	153	4
1987	0	0	0	0	0	0	0	44	4	48	83	38	120	168	5
1989	0	0	0	0	0	0	0	53	3	56	91	26	117	173	7
1990	0	0	0	0	0	0	0	55	3	58	94	26	120	179	8
1991	0	0	0	0	0	0	0	57	3	60	98	26	124	184	8
1992	0	0	0	0	0	0	0	59	3	62	101	26	128	190	8
1993	0	0	0	0	0	0	0	61	3	64	105	26	131	195	8
1994	0	0	0	0	0	0	0	63	3	66	108	26	135	201	8
1995	0	0	0	0	0	0	0	65	3	68	112	26	138	207	9
2000	0	0	0	0	0	0	0	75	3	78	131	26	157	236	9
2005	0	0	0	0	0	0	0	85	3	89	150	26	176	265	10

COMMENTS: RELIEVER FOR SAN.

REGION-STATE: AWP-CA LOCID: NKX RAPCON/RATCC
 CITY: SAN DIEGO AIRPORT: MIRAMAR NAS(MITSCHER FLD)

(---ENPLANEMENTS (000)---)

YEAR	AIR CARR.		AIR TAXI	COMM.	TOTAL	AIR CARR.	AT + COMM.	AIRCRAFT OPERATIONS (000)			LOCAL			TOTAL OPS.	INST. OPS. (000)
	ACTUAL	FORECAST						GA	MIL	TOTAL	GA	MIL	TOTAL		
1983	0	0	0	0	0	0	0	0	0	0	0	0	0	0	404
1984	0	0	0	0	0	0	0	0	0	0	0	0	0	0	426
1985	2	2	0	0	2	0	0	0	0	0	0	0	0	0	439
1986	2	2	0	0	2	0	0	0	0	0	0	0	0	0	484
1987	2	2	0	0	2	0	0	0	0	0	0	0	0	0	502
1989	0	0	0	0	0	0	0	0	0	0	0	0	0	0	507
1990	0	0	0	0	0	0	0	0	0	0	0	0	0	0	514
1991	0	0	0	0	0	0	0	0	0	0	0	0	0	0	521
1992	0	0	0	0	0	0	0	0	0	0	0	0	0	0	528
1993	0	0	0	0	0	0	0	0	0	0	0	0	0	0	535
1994	0	0	0	0	0	0	0	0	0	0	0	0	0	0	542
1995	0	0	0	0	0	0	0	0	0	0	0	0	0	0	549
2000	0	0	0	0	0	0	0	0	0	0	0	0	0	0	583
2005	0	0	0	0	0	0	0	0	0	0	0	0	0	0	618

COMMENTS:

REGION-STATE: AWP-CA LOGID: SAN FAA TOWER BASED AIRCRAFT: 20
 CITY: SAN DIEGO AIRPORT: SAN DIEGO INTL-LINDBERGH FLD

(----ENPLANEMENTS (000)----) (-----ITINERANT-----) (-----AIRCRAFT OPERATIONS (000)-----) (-----LOCAL-----) INST. OPS. (000)

YEAR	AIR CARR.	AIR TAXI	COMM.	TOTAL	AIR CARR.	AT + COMM.	GA	MIL	TOTAL	GA	MIL	TOTAL	TOTAL OPS.	INST. OPS. (000)
ACTUAL														
1983	2994	0	119	3113	70	34	33	3	139	0	0	0	140	149
1984	3463	0	110	3573	86	26	34	3	149	0	0	0	150	161
1985	3850	48	103	4000	98	25	34	4	161	0	0	0	161	174
1986	4420	0	59	4480	114	17	30	4	164	0	0	0	164	178
1987	4849	0	139	4989	124	38	26	4	192	1	1	1	193	205
FORECAST														
1989	5303	0	164	5468	136	45	26	4	210				210	222
1990	5586	0	176	5763	139	47	26	4	215				215	227
1991	5868	0	186	6054	142	49	26	4	220				220	233
1992	6151	0	195	6346	145	51	26	4	226				226	238
1993	6433	0	205	6638	148	53	26	4	231				231	243
1994	6715	0	214	6930	151	55	25	4	236				236	248
1995	6998	1	224	7222	154	58	25	4	241				241	254
2000	8720	1	286	9007	172	66	23	4	265				265	280
2005	10443	1	348	10791	190	75	20	4	289				289	306

COMMENTS:

REGION-STATE: AWP-CA LOGID: SEE FAA TOWER BASED AIRCRAFT: 799
 CITY: SAN DIEGO/EL CAJON/ AIRPORT: GILLESPIE FLD

(----ENPLANEMENTS (000)----) (-----ITINERANT-----) (-----AIRCRAFT OPERATIONS (000)-----) (-----LOCAL-----) INST. OPS. (000)

YEAR	AIR CARR.	AIR TAXI	COMM.	TOTAL	AIR CARR.	AT + COMM.	GA	MIL	TOTAL	GA	MIL	TOTAL	TOTAL OPS.	INST. OPS. (000)
ACTUAL														
1983				0		0	93	0	93	107	0	107	200	5
1984				0		0	101	0	101	96	0	97	197	5
1985				0		0	105	0	105	96	0	96	201	5
1986				0		0	97	0	97	92	0	92	189	5
1987				0		0	95	0	96	98	0	98	193	6
FORECAST														
1989				0		0	95	0	95	86	0	87	182	6
1990				0		0	98	0	98	88	0	88	186	6
1991				0		0	100	0	100	90	0	90	190	7
1992				0		0	102	0	102	92	0	92	194	7
1993				0		0	104	0	104	94	0	94	198	8
1994				0		0	106	0	106	95	0	95	202	8
1995				0		0	108	0	108	97	0	97	206	8
2000				0		0	119	0	119	106	0	106	225	10
2005				0		0	130	0	130	115	0	115	245	12

COMMENTS: RELIEVER FOR SAN.

REGION-STATE: AWP-CA		SAN FRANCISCO		LOCID: SFO		FAA TOWER		BASED AIRCRAFT: 31		
CITY: SAN FRANCISCO		AIRPORT: SAN FRANCISCO		AIRPORT: SAN FRANCISCO INTL						
((-ENPLANEMENTS (000))----		AIRCRAFT OPERATIONS (000)		((-ITINERANT-----		LOCAL-----		TOTAL OPS.		
YEAR	AIR CARR.	AIR TAXI	COMM.	TOTAL	AIR CARR.	AT + COMM.	GA	MIL	TOTAL	INST. OPS. (000)
ACTUAL										
1983	11113	2	157	11273	231	65	49	3	348	350
1984	11210	26	254	11490	271	75	52	3	400	405
1985	11993	1	238	12233	267	74	50	3	394	400
1986	13044	2	227	13272	308	68	42	3	420	426
1987	13678	1	317	13996	329	83	36	3	451	458
FORECAST										
1989	14054	1	369	14424	329	107	30	3	468	471
1990	14552	1	396	14949	336	108	29	3	475	475
1991	15018	1	404	15423	337	109	28	3	477	479
1992	15483	2	412	15896	339	110	28	3	479	483
1993	15948	2	420	16370	340	111	27	3	481	486
1994	16413	2	429	16844	342	112	27	3	484	490
1995	16878	2	437	17317	344	114	26	3	486	494
2000	18183	2	471	18655	349	119	23	3	494	513
2005	19487	2	504	19994	375	125	20	3	523	532
COMMENTS:										

REGION-STATE: AWP-CA		SAN JOSE		LOCID: SJC		FAA TOWER		BASED AIRCRAFT: 612		
CITY: SAN JOSE		AIRPORT: SAN JOSE		AIRPORT: SAN JOSE MUNI						
((-ENPLANEMENTS (000))----		AIRCRAFT OPERATIONS (000)		((-ITINERANT-----		LOCAL-----		TOTAL OPS.		
YEAR	AIR CARR.	AIR TAXI	COMM.	TOTAL	AIR CARR.	AT + COMM.	GA	MIL	TOTAL	INST. OPS. (000)
ACTUAL										
1983	1688	1	20	1710	50	17	145	1	212	94
1984	1832	17	31	1880	60	20	166	1	246	103
1985	2145	3	31	2180	79	11	154	1	245	112
1986	2753	3	27	2783	97	5	141	1	243	126
1987	2802	0	34	2836	100	2	142	1	244	129
FORECAST										
1989	3060	0	36	3096	105	16	154	1	276	147
1990	3326	0	37	3363	108	16	163	1	288	154
1991	3592	0	38	3630	111	16	172	1	301	162
1992	3858	0	38	3897	114	17	181	1	313	169
1993	4124	0	39	4163	117	17	190	1	325	176
1994	4390	0	40	4430	120	17	200	1	338	183
1995	4656	0	40	4697	123	17	209	1	350	190
2000	5874	0	45	5919	142	17	248	1	408	226
2005	7092	0	49	7142	160	18	288	1	466	262
COMMENTS: NEW RUNWAY 30L/12R TO REPLACE EXISTING RUNWAY 11/29. CONSIDERATION IS BEING GIVEN TO EXTEND RUNWAY FOR AIR CARRIER CAPABILITY. AWP 42										

REGION-STATE: AWP-CA LOCID: RHV FAA TOWER
 CITY: SAN JOSE AIRPORT: REID-HILLVIEW OF SANTA CLARA COUNTY BASED AIRCRAFT: 635

(---ENPLANEMENTS (000)---) (---AIRCRAFT OPERATIONS (000)---) (---LOCAL---) INST. OPS. (000)

YEAR	AIR CARR.	AIR TAXI	COMM.	TOTAL	AIR CARR.	AT + COMM.	GA	MIL	TOTAL	GA	MIL	TOTAL	TOTAL OPS.	INST. OPS. (000)
ACTUAL														
1983						0	63	0	63	95	0	95	159	2
1984						0	85	0	85	133	0	133	219	1
1985						0	89	0	89	131	0	131	221	2
1986						0	85	0	85	121	0	121	207	2
1987						0	78	0	78	120	0	120	198	3
FORECAST														
1989							80	0	80	116	0	116	196	3
1990							85	0	85	122	0	122	206	3
1991							90	0	90	127	0	127	216	3
1992							95	0	95	132	0	132	227	3
1993							100	0	100	137	0	137	237	3
1994							105	0	105	143	0	143	247	3
1995							110	0	110	148	0	148	257	3
2000							135	0	135	174	0	174	309	4
2005							160	0	160	200	0	200	360	4

COMMENTS: RELIEVER FOR SJC.

REGION-STATE: AWP-CA LOCID: SBP FAA TOWER
 CITY: SAN LUIS OBISPO AIRPORT: SAN LUIS OBISPO COUNTY BASED AIRCRAFT: 231

(---ENPLANEMENTS (000)---) (---AIRCRAFT OPERATIONS (000)---) (---LOCAL---) INST. OPS. (000)

YEAR	AIR CARR.	AIR TAXI	COMM.	TOTAL	AIR CARR.	AT + COMM.	GA	MIL	TOTAL	GA	MIL	TOTAL	TOTAL OPS.	INST. OPS. (000)
ACTUAL														
1983		2	45	47		10	50	1	51	33	1	34	94	
1984	0	0	59	60		10	50	1	51	33	1	34	94	
1985		1	53	54		29	50	1	51	33	0	33	113	
1986		1	53	54		10	50	1	51	33	0	33	94	
1987		0	66	66		10	50	1	51	33	0	33	94	5
FORECAST														
1989		0	74	74		17	49	1	50	34	0	34	102	13
1990		0	77	78		17	51	1	52	34	0	35	104	13
1991		0	81	81		18	52	1	53	35	0	35	106	14
1992		0	85	85		18	54	1	55	35	0	35	108	14
1993		0	89	89		18	56	1	57	35	0	35	110	15
1994		0	93	93		18	58	1	59	35	0	35	112	16
1995		0	98	98		18	60	1	61	35	0	35	114	16
2000		0	125	125		19	70	1	71	35	0	35	125	19
2005		0	152	152		20	80	1	81	35	0	35	136	22

COMMENTS: TOWER DATA FROM 5/87 TO 9/87 = 27,540 TOTAL OPERATIONS. (FAA TOWER COMM 9/87.)

REGION-STATE: AWP-CA LOCID: SNA FAA TOWER BASED AIRCRAFT: 924
 CITY: SANTA ANA AIRPORT: JOHN WAYNE

YEAR	ENPLANEMENTS (000)			AIRCRAFT OPERATIONS (000)			MIL	TOTAL	INST. OPS. (000)
	AIR CARR.	AIR TAXI	COMM.	AIR CARR.	MIL	TOTAL			
1983	1280	8	30	1318	18	248	0	205	453
1984	1341	0	47	1389	30	268	1	216	484
1985	1495	2	41	1538	35	282	0	240	522
1986	1874	5	32	1911	53	297	0	243	540
1987	2102	4	84	2190	62	301	0	226	527
FORECAST									
1989	2305	4	111	2420	67	306	0	234	540
1990	2417	5	125	2546	72	320	0	234	554
1991	2529	5	131	2665	77	333	0	234	567
1992	2641	5	138	2784	81	347	0	234	581
1993	2754	5	145	2903	86	361	0	234	595
1994	2866	5	151	3023	91	374	0	234	608
1995	2978	6	158	3142	96	388	0	234	622
2000	4029	7	201	4237	100	421	0	246	667
2005	5079	8	245	5332	103	454	0	252	706

COMMENTS:

REGION-STATE: AWP-CA LOCID: NZJ RAPCON/RATCC BASED AIRCRAFT: 0
 CITY: SANTA ANA AIRPORT: EL TORO MCAS

YEAR	ENPLANEMENTS (000)			AIRCRAFT OPERATIONS (000)			MIL	TOTAL	INST. OPS. (000)
	AIR CARR.	AIR TAXI	COMM.	AIR CARR.	MIL	TOTAL			
1983	1			1	0	0		0	325
1984	2			2	0	0		0	352
1985	1			1					384
1986	1			1					442
1987	2			2					511
FORECAST									
1989	3			3					539
1990	3			3					547
1991	3			3					556
1992	3			3					564
1993	3			3					573
1994	3			3					582
1995	3			3					590
2000	4			4					633
2005	5			5					675

COMMENTS:

REGION-STATE: AWP-CA LOCID: SBA FAA TOWER BASED AIRCRAFT: 281
 CITY: SANTA BARBARA AIRPORT: SANTA BARBARA MUNI

YEAR	---ENPLANEMENTS (000)---			---ITINERANT---			---LOCAL---			INST. OPS. (000)
	AIR CARR.	AIR TAXI	COMM.	AIR CARR.	GA	MIL	GA	MIL	TOTAL OPS.	
ACTUAL										
1983	129	8	81	4	97	1	146	0	70	216
1984	145	79	95	4	52	1	172	0	69	241
1985	149	76	105	5	104	1	154	1	58	212
1986	196	0	78	7	90	1	137	0	49	186
1987	217	0	110	8	87	1	143	0	47	191
FORECAST										
1989	334	0	104	8	48	1	152	0	46	197
1990	392	0	102	9	50	1	158	0	48	207
1991	416	0	107	9	53	1	165	0	51	216
1992	439	0	112	10	55	1	171	0	54	225
1993	463	0	117	10	57	1	178	0	57	234
1994	486	0	122	11	60	1	184	0	60	244
1995	510	0	127	11	62	1	190	0	62	253
2000	628	0	153	12	71	1	216	0	76	292
2005	745	0	178	13	80	1	242	0	90	332

COMMENTS:

REGION-STATE: AWP-CA LOCID: SMX FAA TOWER BASED AIRCRAFT: 190
 CITY: SANTA MARIA AIRPORT: SANTA MARIA PUBLIC

YEAR	---ENPLANEMENTS (000)---			---ITINERANT---			---LOCAL---			INST. OPS. (000)
	AIR CARR.	AIR TAXI	COMM.	AIR CARR.	GA	MIL	GA	MIL	TOTAL OPS.	
ACTUAL										
1983	1	5	61	20	28	1	48	0	22	70
1984	3	0	64	18	34	1	53	0	23	76
1985	1	18	54	20	42	1	63	0	25	88
1986	1	1	45	20	40	1	61	1	27	88
1987	1	0	46	27	41	1	69	0	24	93
FORECAST										
1989	0	0	51	28	45	1	74	0	19	92
1990	0	0	54	29	46	1	76	0	19	95
1991	0	0	56	30	47	1	78	0	20	98
1992	0	0	59	32	48	1	81	0	20	101
1993	0	0	62	33	49	1	83	0	20	103
1994	0	0	65	35	49	1	85	0	21	106
1995	0	0	68	36	50	1	88	0	21	109
2000	0	0	87	43	55	1	99	0	23	123
2005	1	1	105	50	60	1	111	0	25	136

COMMENTS:

REGION-STATE: AWP-CA LOCID: SMO FAA TOWER
CITY: SANTA MONICA AIRPORT: SANTA MONICA MUNI BASED AIRCRAFT: 552

(---ENPLANEMENTS (000)---) (---ITINERANT---AIRCRAFT OPERATIONS (000)---LOCAL---) INST. OPS. (000)

YEAR	AIR CARR.	AIR TAXI	COMM.	TOTAL	AIR CARR.	AT + COMM.	GA	MIL	TOTAL	GA	MIL	TOTAL	TOTAL OPS.	INST. OPS. (000)
ACTUAL														
1983	1	0	0	1	0	0	136	1	137	75	0	75	212	17
1984	0	0	0	0	0	0	127	1	128	76	0	76	204	19
1985	2	0	0	2	0	0	107	0	107	71	0	71	178	20
1986	0	0	0	0	0	0	99	0	99	63	0	63	161	23
1987	2	0	0	2	0	0	109	0	109	71	0	71	181	23
FORECAST														
1989	2	0	0	2	0	0	111	0	112	68	0	68	180	29
1990	2	0	0	2	0	0	116	0	117	69	0	69	186	30
1991	2	0	0	2	0	0	121	0	121	70	0	70	191	31
1992	2	0	0	2	0	0	126	0	126	70	0	70	197	31
1993	2	0	0	2	0	0	131	0	131	71	0	71	202	32
1994	2	0	0	2	0	0	136	0	136	72	0	72	208	33
1995	2	0	0	2	0	0	141	0	141	73	0	73	214	33
2000	2	0	0	2	0	0	165	0	166	76	0	76	242	37
2005	2	0	0	2	0	0	190	0	190	80	0	80	270	40

COMMENTS: RELIEVER FOR LAX.

REGION-STATE: AWP-CA LOCID: SZP NONTOWERED
CITY: SANTA PAULA AIRPORT: SANTA PAULA BASED AIRCRAFT: 257

(---ENPLANEMENTS (000)---) (---ITINERANT---AIRCRAFT OPERATIONS (000)---LOCAL---) INST. OPS. (000)

YEAR	AIR CARR.	AIR TAXI	COMM.	TOTAL	AIR CARR.	AT + COMM.	GA	MIL	TOTAL	GA	MIL	TOTAL	TOTAL OPS.	INST. OPS. (000)
ACTUAL														
1983	0	0	0	0	0	0	14	0	14	38	0	38	52	
1984	0	0	0	0	0	0	14	0	14	38	0	38	52	
1985	0	0	0	0	0	0	46	0	46	137	0	137	183	
1986	0	0	0	0	0	0	14	0	14	38	0	38	52	
1987	0	0	0	0	0	0	14	0	14	38	0	38	52	
FORECAST														
1989	0	0	0	0	0	0	14	0	14	38	0	38	52	
1990	0	0	0	0	0	0	14	0	14	38	0	38	52	
1991	0	0	0	0	0	0	14	0	14	38	0	38	52	
1992	0	0	0	0	0	0	14	0	14	38	0	38	52	
1993	0	0	0	0	0	0	14	0	14	38	0	38	52	
1994	0	0	0	0	0	0	14	0	14	38	0	38	52	
1995	0	0	0	0	0	0	14	0	14	38	0	38	52	
2000	0	0	0	0	0	0	14	0	14	38	0	38	52	
2005	0	0	0	0	0	0	14	0	14	38	0	38	52	

COMMENTS: PRIVATELY OWNED.

REGION-STATE: AWP-CA LOCID: STS FAA TOWER
 CITY: SANTA ROSA AIRPORT: SONOMA COUNTY

YEAR ACTUAL	ENPLANEMENTS (000)			AIR CARR.			TOTAL			AIR CARR.			TOTAL			AIR CARR.			TOTAL			INST. OPS. (000)		
	AIR CARR.	AIR TAXI	COMM.	AIR CARR.	AT + COMM.	GA	MIL	TOTAL	AIR CARR.	AT + COMM.	GA	MIL	TOTAL	AIR CARR.	AT + COMM.	GA	MIL	TOTAL	AIR CARR.	AT + COMM.	GA		MIL	TOTAL
1983	1	0	2	2	2	66	0	69	0	2	37	0	37	0	2	66	0	69	0	2	37	0	37	11
1984	0	0	2	2	2	74	0	77	0	2	37	0	37	0	2	74	0	77	0	2	37	0	37	9
1985	0	0	4	4	0	74	0	77	0	2	45	0	45	0	0	74	0	77	0	2	44	0	44	10
1986	0	0	10	10	0	77	1	81	0	3	44	0	44	0	0	77	1	81	0	3	44	0	44	12
1987	0	0	27	27	0	84	1	90	0	5	53	0	53	0	0	84	1	90	0	5	53	0	53	14
FORECAST																								
1989	0	0	46	46	5	84	1	90	0	5	51	0	51	0	0	84	1	90	0	5	51	0	51	14
1990	0	0	55	55	6	88	1	95	0	6	53	0	53	0	0	88	1	95	0	6	53	0	53	15
1991	0	0	59	60	92	99	1	104	0	7	54	0	55	0	0	92	1	99	0	7	54	0	55	16
1992	0	0	64	64	97	104	1	108	0	7	56	0	57	0	0	97	1	104	0	7	56	0	57	17
1993	0	0	68	69	101	108	1	113	0	7	58	0	58	0	0	101	1	108	0	7	58	0	58	17
1994	0	0	73	73	105	113	1	117	0	7	60	0	60	0	0	105	1	113	0	7	60	0	60	18
1995	0	0	78	78	109	117	1	122	0	7	62	0	62	0	0	109	1	117	0	7	62	0	62	19
2000	0	0	99	99	9	129	1	139	0	9	71	0	71	0	0	99	1	139	0	9	71	0	71	23
2005	0	0	120	120	11	150	1	162	0	11	80	0	80	0	0	120	1	162	0	11	80	0	80	27

COMMENTS:

REGION-STATE: AWP-CA LOCID: TVL FAA TOWER
 CITY: SOUTH LAKE TAHOE AIRPORT: LAKE TAHOE

YEAR ACTUAL	ENPLANEMENTS (000)			AIR CARR.			TOTAL			AIR CARR.			TOTAL			AIR CARR.			TOTAL			INST. OPS. (000)		
	AIR CARR.	AIR TAXI	COMM.	AIR CARR.	AT + COMM.	GA	MIL	TOTAL	AIR CARR.	AT + COMM.	GA	MIL	TOTAL	AIR CARR.	AT + COMM.	GA	MIL	TOTAL	AIR CARR.	AT + COMM.	GA		MIL	TOTAL
1983	49	2	9	60	3	29	1	34	0	3	5	0	5	0	0	29	1	34	0	3	5	0	5	39
1984	80	9	7	96	3	30	1	36	0	3	5	0	5	0	0	30	1	36	0	3	5	0	5	41
1985	70	0	8	78	3	30	1	36	0	3	7	0	7	0	0	30	1	36	0	3	7	0	7	43
1986	70	0	0	70	2	28	1	33	0	2	5	0	5	0	0	28	1	33	0	2	5	0	5	39
1987	64	0	14	79	4	28	1	34	0	4	5	0	5	0	0	28	1	34	0	4	5	0	5	40
FORECAST																								
1989	96	0	16	113	6	26	1	34	0	6	6	0	6	0	0	26	1	34	0	6	6	0	6	41
1990	113	0	17	130	6	26	1	35	0	6	6	0	6	0	0	26	1	35	0	6	6	0	6	42
1991	129	0	18	147	6	26	1	36	0	6	6	0	6	0	0	26	1	36	0	6	6	0	6	42
1992	145	0	18	164	6	26	1	37	0	6	6	0	6	0	0	26	1	37	0	6	6	0	6	43
1993	161	0	19	181	6	27	1	38	0	6	6	0	6	0	0	27	1	38	0	6	6	0	6	44
1994	177	0	20	198	6	27	1	39	0	6	6	0	6	0	0	27	1	39	0	6	6	0	6	45
1995	193	1	21	215	6	27	1	40	0	6	6	0	6	0	0	27	1	40	0	6	6	0	6	46
2000	274	1	26	300	7	29	1	44	0	7	7	0	7	0	0	29	1	44	0	7	7	0	7	51
2005	355	1	30	386	7	30	1	48	0	7	7	0	7	0	0	30	1	48	0	7	7	0	7	55

COMMENTS:

REGION-STATE: AWP-CA CITY: STOCKTON		LOCID: SCK AIRPORT: STOCKTON METROPOLITAN		FAA TOWER METROPOLITAN		BASED AIRCRAFT: 259								
(---ENPLANEMENTS (000)---)		(---ITINERANT---)		(---AIRCRAFT OPERATIONS (000)---)		(---LOCAL---)								
YEAR	AIR CARR.	AIR TAXI	COMM.	TOTAL	AIR CARR.	AT + COMM.	GA	MIL	TOTAL	GA	MIL	TOTAL	TOTAL OPS.	INST. OPS. (000)
1983	55	1	3	58	1	5	57	3	66	43	4	47	113	40
1984	49	0	10	60	2	5	60	4	70	41	6	47	117	51
1985	73	0	11	84	4	6	54	4	69	46	6	52	121	104
1986	62	0	11	73	4	5	52	4	64	57	7	64	129	127
1987	66	0	15	81	3	5	50	4	62	54	8	62	123	148
FORECAST														
1989	71	0	16	87	3	4	50	5	62	51	9	60	122	155
1990	74	0	17	91	3	5	53	5	66	53	9	63	128	160
1991	76	0	17	94	3	6	56	5	70	55	9	65	134	165
1992	79	0	18	97	3	6	59	5	74	57	9	67	140	170
1993	82	0	19	101	3	7	62	5	77	60	9	69	146	174
1994	85	0	19	105	3	8	65	5	81	62	9	71	152	179
1995	89	0	20	109	4	8	69	5	85	64	9	73	158	184
2000	106	0	24	130	4	12	84	5	104	74	9	84	188	209
2005	124	0	27	152	4	15	100	5	124	85	9	94	218	233

COMMENTS:

REGION-STATE: AWP-CA CITY: TORRANCE		LOCID: TOA AIRPORT: TORRANCE MUNI		FAA TOWER TORRANCE		BASED AIRCRAFT: 756								
(---ENPLANEMENTS (000)---)		(---ITINERANT---)		(---AIRCRAFT OPERATIONS (000)---)		(---LOCAL---)								
YEAR	AIR CARR.	AIR TAXI	COMM.	TOTAL	AIR CARR.	AT + COMM.	GA	MIL	TOTAL	GA	MIL	TOTAL	TOTAL OPS.	INST. OPS. (000)
1983	0	0	0	0	0	0	146	0	146	124	0	124	270	14
1984	0	0	0	0	0	0	149	0	149	114	0	114	263	13
1985	0	0	0	0	0	0	145	0	145	114	0	114	260	13
1986	0	0	0	0	0	0	138	0	139	105	0	105	243	15
1987	0	0	0	0	0	3	130	2	135	104	0	104	238	17
FORECAST														
1989	0	0	0	0	0	0	138	0	138	118	0	118	256	20
1990	0	0	0	0	0	0	144	0	145	120	0	120	265	21
1991	0	0	0	0	0	0	151	0	151	122	0	122	273	21
1992	0	0	0	0	0	0	157	0	157	124	0	124	281	22
1993	0	0	0	0	0	0	164	0	164	126	0	126	290	22
1994	0	0	0	0	0	0	170	0	170	128	0	128	298	23
1995	0	0	0	0	0	0	176	0	177	130	0	130	307	23
2000	0	0	0	0	0	0	208	0	208	147	0	147	356	26
2005	0	0	0	0	0	0	249	0	240	165	0	165	404	28

COMMENTS: RELIEVER FOR LAX.

AWP 18

REGION-STATE: AWP-CA CITY: UPLAND		LOCID: CCB AIRPORT: CABLE		NONTOWERED		BASED AIRCRAFT: 437	
---		---		---		---	
ENPLANEMENTS (000)		AIRCRAFT OPERATIONS (000)		LOCAL		TOTAL OPS.	
YEAR	AIR CARR.	AIR TAXI	COMM.	TOTAL	AIR CARR.	MIL	TOTAL
1983	0	0	0	0	21	0	118
1984	0	0	0	0	21	0	118
1985	0	0	0	0	22	0	140
1986	0	0	0	0	22	0	143
1987	0	0	0	0	21	0	118
FORECAST					21	0	118
1989					23	0	128
1990					23	0	134
1991					24	0	140
1992					25	0	165
1993					25	0	172
1994					26	0	146
1995					27	0	153
2000					27	0	159
2005					27	0	166
2000	1				32	0	205
2005	1				37	0	245
COMMENTS: RELIEVER FOR ONT. PRIVATELY OWNED.							

REGION-STATE: AWP-CA CITY: VACAVILLE		LOCID: O45 AIRPORT: NUT TREE		NONTOWERED		BASED AIRCRAFT: 137	
---		---		---		---	
ENPLANEMENTS (000)		AIRCRAFT OPERATIONS (000)		LOCAL		TOTAL OPS.	
YEAR	AIR CARR.	AIR TAXI	COMM.	TOTAL	AIR CARR.	MIL	TOTAL
1983	0	0	0	0	84	0	45
1984	0	0	0	0	84	0	45
1985	0	0	0	0	56	0	24
1986	0	0	0	0	84	0	45
1987	0	0	0	0	40	0	49
FORECAST					41	0	51
1989					42	0	92
1990					42	0	51
1991					43	0	51
1992					44	0	52
1993					44	0	53
1994					45	0	97
1995					45	0	54
2000					46	0	54
2005					46	0	55
2000	0				50	0	59
2005	0				54	0	64
COMMENTS:							

REGION-STATE: AWP-CA
CITY: VAN NUYS

LOCID: VNY
AIRPORT: VAN NUYS

FAA TOWER

BASED AIRCRAFT: 973

(---ENPLANEMENTS (000)---)

YEAR	AIR CARR.		AIR TAXI	COMM.	TOTAL	AIR CARR.	AT + COMM.	ITINERANT AIRCRAFT OPERATIONS (000)			LOCAL AIRCRAFT OPERATIONS (000)			TOTAL OPS.	INST. OPS. (000)
	GA	MIL						TOTAL	GA	MIL	TOTAL	GA	MIL		
1983	1	0	0	0	1	0	1	276	4	280	206	0	206	486	37
1984	0	0	0	0	0	0	0	323	4	327	256	0	256	583	36
1985	3	0	0	0	3	0	0	280	4	285	219	0	219	503	38
1986	1	1	0	0	2	0	0	266	4	270	202	0	202	472	42
1987	1	1	0	0	2	0	0	262	4	266	227	0	227	493	42
FORECAST															
1989	1	1	0	0	2	0	0	251	4	256	207	0	207	463	42
1990	1	1	0	0	2	0	0	259	4	264	205	0	205	469	43
1991	1	1	0	0	2	0	0	267	4	271	204	0	204	475	43
1992	1	1	0	0	2	0	0	275	4	279	202	0	202	481	43
1993	1	1	0	0	2	0	0	282	4	287	200	0	200	487	44
1994	1	1	0	0	2	0	0	290	4	294	198	0	199	493	44
1995	1	1	0	0	2	0	0	298	4	302	197	0	197	499	45
2000	2	2	0	0	4	0	0	336	4	341	188	0	188	529	47
2005	2	2	0	0	4	0	0	375	4	379	180	0	180	560	49

COMMENTS: RELIEVER FOR BUR.

REGION-STATE: AWP-CA
CITY: VISALIA

LOCID: VIS
AIRPORT: VISALIA MUNI

NONTOWERED

BASED AIRCRAFT: 179

(---ENPLANEMENTS (000)---)

YEAR	AIR CARR.		AIR TAXI	COMM.	TOTAL	AIR CARR.	AT + COMM.	ITINERANT AIRCRAFT OPERATIONS (000)			LOCAL AIRCRAFT OPERATIONS (000)			TOTAL OPS.	INST. OPS. (000)
	GA	MIL						TOTAL	GA	MIL	TOTAL	GA	MIL		
1983	0	0	0	0	0	0	0	50	0	52	60	0	60	112	
1984	0	0	0	0	0	0	0	58	0	61	69	0	69	130	
1985	0	0	0	0	0	0	0	58	0	63	69	0	69	132	
1986	1	0	0	0	1	0	0	58	0	59	69	0	69	128	
1987	1	1	0	0	2	0	0	63	0	76	80	0	80	156	
FORECAST															
1989	2	2	0	0	4	0	0	64	0	77	82	0	82	159	
1990	2	2	0	0	4	0	0	65	0	79	82	0	82	161	
1991	2	2	0	0	4	0	0	65	0	79	83	0	83	162	
1992	2	2	0	0	4	0	0	66	0	80	84	0	84	164	
1993	2	2	0	0	4	0	0	67	0	81	85	0	85	166	
1994	2	2	0	0	4	0	0	67	0	83	86	0	86	168	
1995	2	2	0	0	4	0	0	68	0	84	86	0	86	170	
2000	2	2	0	0	4	0	0	71	0	90	91	0	91	180	
2005	2	2	0	0	4	0	0	75	0	95	95	0	95	191	

COMMENTS:

REGION-STATE: AWP-CA WINTERS/DAVIS/WOODLAND LOCID: 2Q3 NONTOWERED BASED AIRCRAFT: 40
 CITY: AIRPORT: YOLO COUNTY

YEAR ACTUAL	ENPLANEMENTS (000)			AIR CARR.	AIR TAXI	COMM.	TOTAL	AIR CARR.	AT + COMM.	AIRCRAFT OPERATIONS (000)			TOTAL OPS.	INST. OPS. (000)
	AIR CARR.	TAXI	COMM.							GA	MIL	TOTAL		
1983	479	0	20	499	13	6	512	13	6	19	40	13	60	21
1984	408	0	70	478	14	7	492	11	9	20	40	18	60	23
1985	430	0	67	497	15	7	512	10	7	17	40	25	60	24
1986	508	9	1	518	17	6	535	8	7	15	40	21	60	25
1987	553	5	2	559	21	8	588	14	8	22	40	29	60	27
FORECAST														
1989	564	3	2	569	22	3	594	24	6	20	41	25	61	24
1990	570	3	2	575	22	3	599	24	6	21	41	25	62	24
1991	580	4	2	585	22	3	609	25	6	21	42	25	63	25
1992	589	4	2	596	22	4	622	25	6	21	42	25	63	26
1993	599	5	2	606	23	4	631	26	6	21	43	25	64	26
1994	608	5	2	616	23	4	643	26	6	22	43	25	65	27
1995	618	6	2	626	23	4	654	26	6	22	43	25	65	27
2000	665	8	2	675	24	5	702	28	6	23	45	25	68	30
2005	718	11	2	731	25	6	754	30	6	24	48	26	71	33

COMMENTS:

REGION-STATE: AWP-HI HILO LOCID: ITO FAA TOWER BASED AIRCRAFT: 22
 CITY: AIRPORT: GENERAL LYMAN FIELD

YEAR ACTUAL	ENPLANEMENTS (000)			AIR CARR.	AIR TAXI	COMM.	TOTAL	AIR CARR.	AT + COMM.	AIRCRAFT OPERATIONS (000)			TOTAL OPS.	INST. OPS. (000)
	AIR CARR.	TAXI	COMM.							GA	MIL	TOTAL		
1983	479	0	20	499	13	6	512	13	6	19	7	6	25	21
1984	408	0	70	478	14	7	492	11	9	20	6	12	18	23
1985	430	0	67	497	15	7	512	10	7	17	12	12	25	24
1986	508	9	1	518	17	6	535	8	7	15	9	12	21	25
1987	553	5	2	559	21	8	588	14	8	22	15	14	29	27
FORECAST														
1989	564	3	2	569	22	3	594	24	6	20	17	8	25	24
1990	570	3	2	575	22	3	599	24	6	21	17	8	25	24
1991	580	4	2	585	22	3	609	25	6	21	17	8	25	25
1992	589	4	2	596	22	4	622	25	6	21	17	8	25	26
1993	599	5	2	606	23	4	631	26	6	21	17	8	25	26
1994	608	5	2	616	23	4	643	26	6	22	17	8	25	27
1995	618	6	2	626	23	4	654	26	6	22	17	8	25	27
2000	665	8	2	675	24	5	702	28	6	23	18	8	25	30
2005	718	11	2	731	25	6	754	30	6	24	18	8	26	33

COMMENTS:

REGION-STATE: AWP-HI HONOLULU LOCID: HNL FAA TOWER HONOLULU INTL BASED AIRCRAFT: 282
 CITY: AIRPORT: HONOLULU INTL

YEAR ACTUAL	ENPLANEMENTS (000)			AIR CARR.			TOTAL	AIR CARR.			AIRCRAFT OPERATIONS (000)			TOTAL OPS.	INST. OPS. (000)
	AIR CARR.	TAXI	COMM.	AIR CARR.	TOTAL	AT + COMM.		GA	MIL	TOTAL	GA	MIL	TOTAL		
1983	7157	23	421	137	7602	75	60	26	298	25	4	29	327	325	
1984	6911	23	745	150	7679	75	59	27	312	28	4	32	343	341	
1985	8359	28	722	164	9109	79	53	26	321	28	5	33	354	358	
1986	8663	1	150	185	8814	72	57	26	339	22	3	25	364	371	
1987	9199	125	88	214	9412	66	62	21	363	23	3	26	389	394	
FORECAST															
1989	9958	124	92	204	10174	64	76	34	377	21	2	23	400	381	
1990	10150	123	95	220	10368	70	85	34	409	21	2	24	432	402	
1991	10475	128	96	222	10700	71	86	34	413	22	2	24	437	408	
1992	10801	133	97	224	11031	72	87	34	417	23	2	25	441	414	
1993	11126	139	98	228	11363	73	88	34	421	23	2	25	446	420	
1994	11451	144	100	228	11694	74	89	34	425	24	2	26	451	427	
1995	11775	149	101	230	12025	75	90	34	429	24	2	26	455	433	
2000	13025	161	114	240	13300	80	95	34	449	27	2	29	478	464	
2005	14050	174	126	255	14350	85	100	34	474	30	2	32	506	500	

REGION-STATE: AWP-HI HONOLULU LOCID: OGG FAA TOWER HONOLULU INTL BASED AIRCRAFT: 67
 CITY: AIRPORT: KAHULUI

YEAR ACTUAL	ENPLANEMENTS (000)			AIR CARR.			TOTAL	AIR CARR.			AIRCRAFT OPERATIONS (000)			TOTAL OPS.	INST. OPS. (000)
	AIR CARR.	TAXI	COMM.	AIR CARR.	TOTAL	AT + COMM.		GA	MIL	TOTAL	GA	MIL	TOTAL		
1983	1588	20	197	56	1805	27	17	6	105	11	4	15	121	119	
1984	1489	20	382	65	1891	35	15	6	120	11	5	16	136	136	
1985	1669	7	345	72	2021	43	15	5	136	15	6	21	157	149	
1986	2115	4	41	76	2160	53	15	5	149	15	5	20	170	160	
1987	2109	196	26	78	2331	55	15	4	153	12	4	16	169	162	
FORECAST															
1989	2195	42	29	73	2266	61	23	4	162	23	3	26	187	158	
1990	2405	44	31	81	2480	65	32	4	182	23	3	26	208	164	
1991	2507	50	32	82	2589	66	33	4	185	23	3	26	211	170	
1992	2609	56	33	84	2698	67	34	4	189	23	3	26	215	176	
1993	2711	61	35	85	2807	68	36	4	192	23	3	26	218	182	
1994	2813	67	36	86	2916	69	37	4	196	23	3	26	222	188	
1995	2915	73	37	88	3025	70	38	4	199	23	3	26	225	194	
2000	3355	80	45	94	3480	74	42	4	214	23	3	26	240	224	
2005	3688	80	53	100	3821	77	50	4	231	23	3	26	257	255	

REGION-STATE: AWP-HI KAILUA-KONA LOCID: KOA FAA TOWER BASED AIRCRAFT: 38
 CITY: AIRPORT: KEAHOLE

YEAR ACTUAL	ENPLANEMENTS (000)			AIR CARR.	TAXI	COMM.	TOTAL	AIRCRAFT OPERATIONS (000)			MIL	TOTAL	INST. OPS. (000)
	AIR CARR.	AIR TAXI	COMM.					GA	MIL	TOTAL			
1983	550	23	52	625	16	21	49	11	2	2	7	13	21
1984	544	20	108	672	16	27	57	10	2	2	15	22	23
1985	581	0	118	700	19	32	66	12	3	3	15	26	27
1986	766	0	4	770	28	23	64	10	3	3	14	24	31
1987	823	20	2	845	31	18	58	7	2	2	8	12	32
FORECAST													
1989	993	33	3	1028	29	25	72	16	2	2	5	8	27
1990	1090	45	3	1138	38	31	96	25	2	2	5	9	29
1991	1172	47	3	1222	40	32	99	26	2	2	5	9	31
1992	1254	50	3	1307	41	33	103	26	2	2	5	9	33
1993	1336	52	3	1391	43	35	106	27	2	2	5	9	36
1994	1418	55	3	1476	44	36	109	27	2	2	5	9	38
1995	1500	57	3	1560	46	37	113	28	2	2	5	9	40
2000	1788	66	4	1858	50	42	126	32	2	2	5	10	50
2005	2005	70	5	2080	53	48	139	36	2	2	5	11	61

COMMENTS: -----

REGION-STATE: AWP-HI KAUNAKAKAI LOCID: MKK FAA TOWER BASED AIRCRAFT: 4
 CITY: AIRPORT: MOLOKAI

YEAR ACTUAL	ENPLANEMENTS (000)			AIR CARR.	TAXI	COMM.	TOTAL	AIRCRAFT OPERATIONS (000)			MIL	TOTAL	INST. OPS. (000)
	AIR CARR.	AIR TAXI	COMM.					GA	MIL	TOTAL			
1983	54	0	58	112	5	39	50	5	1	1	2	9	3
1984	54	0	45	99	5	35	46	5	1	1	2	7	4
1985	60	34	64	159	5	37	49	5	2	2	2	7	5
1986	72	0	106	177	5	37	49	5	1	1	2	4	5
1987	89	33	53	175	7	34	48	6	1	1	1	4	6
FORECAST													
1989	93	44	61	198	1	41	50	7	2	2	1	4	8
1990	95	50	65	210	1	41	53	9	2	2	1	4	8
1991	101	50	66	217	1	42	54	9	2	2	1	4	8
1992	107	50	67	224	1	42	55	9	2	2	1	4	8
1993	113	50	68	231	1	43	55	10	2	2	1	4	9
1994	119	50	69	238	1	44	56	10	2	2	1	4	9
1995	125	50	70	245	1	44	57	10	2	2	1	4	9
2000	155	50	70	275	2	47	61	11	2	2	1	5	11
2005	170	50	70	290	2	50	67	13	2	2	1	5	12

COMMENTS: -----

REGION-STATE: AWP-HI CITY: LIHUE		LOCID: LIH AIRPORT: LIHUE		FAA TOWER		BASED AIRCRAFT: 29	
---		---		---		---	
---ENPLANEMENTS (000)---		---		---		---	
YEAR	AIR CARR.	AIR TAXI	COMM.	TOTAL	AIR CARR.	AT + COMM.	INST. OPS. (000)
1983	816	21	54	891	16	41	24
1984	497	20	202	719	21	61	31
1985	853	195	0	1049	25	81	37
1986	1151	2	0	1153	39	80	43
1987	1231	20	0	1251	45	75	48
FORECAST							
1989	1335	22	15	1371	47	75	41
1990	1403	24	19	1446	48	80	42
1991	1459	25	19	1504	48	82	42
1992	1516	27	19	1561	48	84	43
1993	1572	28	19	1619	49	86	44
1994	1629	29	19	1677	49	88	45
1995	1685	31	19	1735	50	90	46
2000	1958	33	20	2011	52	98	50
2005	2155	38	22	2215	55	100	54
COMMENTS:							

REGION-STATE: AWP-HI CITY: MOKULEIA		LOCID: HDH AIRPORT: DILLINGHAM AIRFIELD		NONTOWERED		BASED AIRCRAFT: 24	
---		---		---		---	
---ENPLANEMENTS (000)---		---		---		---	
YEAR	AIR CARR.	AIR TAXI	COMM.	TOTAL	AIR CARR.	AT + COMM.	INST. OPS. (000)
1983							
1984							
1985							
1986							
1987							
FORECAST							
1989							
1990							
1991							
1992							
1993							
1994							
1995							
2000							
2005							
COMMENTS: JOINT USE--NPIAS, 11/87.							

REGION-STATE: AWP-NV LOCID: EKO NONTOWERED BASED AIRCRAFT: 43
 CITY: ELKO AIRPORT: ELKO MUNI-J.C. HARRIS FIELD

YEAR	(-ENPLANEMENTS (000)-)			ITINERANT			AIRCRAFT OPERATIONS (000)			LOCAL			INST. OPS. (000)
	AIR CARR.	AIR TAXI	COMM.	AIR CARR.	AT + COMM.	GA	MIL	TOTAL	GA	MIL	TOTAL	TOTAL OPS.	
ACTUAL													
1983	11	0	0	4	4	27	0	35	15	0	15	50	
1984	11	0	0	4	3	25	0	33	15	0	15	48	
1985	3	10	10		5	25	0	30	15		15	45	
1986	0	0	10		3	25	0	28	15		15	43	
1987	4	0	10		5	25	0	31	15		15	46	
FORECAST													
1989	5	0	12		6	26	0	32	16		16	48	
1990	5	0	13		6	27	0	33	16		16	49	
1991	5	0	14		6	27	0	33	16		16	49	
1992	5	0	14		6	27	0	34	17		17	51	
1993	6	0	15		7	28	0	35	17		17	52	
1994	6	0	16		7	29	0	36	17		17	53	
1995	6	0	17		7	29	0	36	18		18	54	
2000	7	0	21		9	32	0	41	19		19	60	
2005	9	0	25		10	35	0	46	21		21	67	

COMMENTS:

REGION-STATE: AWP-NV LOCID: ELY NONTOWERED BASED AIRCRAFT: 11
 CITY: ELY AIRPORT: ELY ARPT /YELLAND FLD/

YEAR	(-ENPLANEMENTS (000)-)			ITINERANT			AIRCRAFT OPERATIONS (000)			LOCAL			INST. OPS. (000)
	AIR CARR.	AIR TAXI	COMM.	AIR CARR.	AT + COMM.	GA	MIL	TOTAL	GA	MIL	TOTAL	TOTAL OPS.	
ACTUAL													
1983	3	0	0	4	3	9	0	16	11	0	11	27	
1984	3	0	0	4	3	9	0	17	10	0	10	27	
1985	1	2	2		5	9	0	14	10		10	24	
1986	0	0	2		3	9	0	12	10		10	22	
1987	0	0	2		5	9	0	14	10		10	24	
FORECAST													
1989	0	0	2		5	9	0	15	10		10	26	
1990	0	0	2		6	10	0	15	11		11	26	
1991	0	0	2		6	10	0	16	11		11	27	
1992	0	0	2		6	10	0	16	11		11	27	
1993	0	0	2		6	10	0	17	11		11	28	
1994	0	0	2		7	10	0	17	11		11	29	
1995	0	0	3		7	10	0	18	12		12	29	
2000	0	0	3		8	12	0	20	13		13	33	
2005	0	0	3		10	13	0	23	14		14	37	

COMMENTS:

REGION-STATE: AWP-NV LOCID: LAS FAA TOWER BASED AIRCRAFT: 333
 CITY: LAS VEGAS AIRPORT: MC CARRAN INTL

YEAR	---ENPLANEMENTS (000)---			AIRCRAFT OPERATIONS (000)			LOCAL			INST. OPS. (000)			
	AIR CARR.	AIR TAXI	COMM.	TOTAL	AIR CARR.	AT + COMM.	GA	MIL	TOTAL		TOTAL OPS.		
1983	4703	52	54	4809	122	58	99	5	284	13	14	297	343
1984	4617	26	69	4712	115	60	101	8	283	13	13	297	340
1985	5071	24	97	5193	120	67	98	8	292	9	9	302	340
1986	5654	10	109	5772	140	87	98	7	333	18	19	352	383
1987	7002	48	281	7330	193	77	94	5	369	19	20	389	412
FORECAST													
1989	8134	55	314	8503	201	84	83	8	377	17	17	394	417
1990	8784	58	331	9173	225	88	78	8	399	17	17	416	441
1991	9433	61	342	9837	248	91	73	8	421	17	17	438	464
1992	10083	64	353	10500	272	94	68	8	443	17	17	460	488
1993	10834	67	364	11264	282	98	65	8	453	17	17	471	498
1994	11584	70	375	12029	293	101	61	8	464	17	17	481	510
1995	12335	73	385	12793	303	105	58	8	474	17	17	491	520
2000	15628	88	385	16101	346	120	44	8	518	16	16	535	563
2005	19013	102	385	19501	380	136	22	8	546	15	15	562	597

COMMENTS: NEW AC RUNWAY 7/25 WITHIN 6 YEARS. PRIVATELY OWNED AIRPORT PURCHASED BY CLARK COUNTY WILL SERVE AS RELIEVER.

REGION-STATE: AWP-NV LOCID: VGT FAA TOWER BASED AIRCRAFT: 315
 CITY: LAS VEGAS AIRPORT: NORTH LAS VEGAS AIR TERMINAL

YEAR	---ENPLANEMENTS (000)---			AIRCRAFT OPERATIONS (000)			LOCAL			INST. OPS. (000)			
	AIR CARR.	AIR TAXI	COMM.	TOTAL	AIR CARR.	AT + COMM.	GA	MIL	TOTAL		TOTAL OPS.		
1983			7	7	6	6	50	0	57	81	81	138	1
1984		0	7	7	5	5	48	0	54	70	70	124	1
1985		0	7	7	3	3	44	0	48	66	66	114	1
1986		9	6	14	5	5	40	0	45	74	74	119	1
1987					7	7	39	0	46	80	80	126	1
FORECAST													
1989					7	7	50	0	57	84	84	141	1
1990					7	7	58	0	66	89	89	155	1
1991					8	8	67	0	75	93	93	169	1
1992					8	8	76	0	84	98	98	183	1
1993					9	9	77	0	86	103	103	189	1
1994					9	9	78	0	87	108	108	195	1
1995					10	10	78	0	88	112	112	201	1
2000					12	12	84	0	95	131	131	226	1
2005					13	13	97	0	110	145	145	255	2

COMMENTS: RELIEVER FOR LAS. PRIVATELY OWNED.

REGION-STATE: AWP-NV CITY: RENO		LOCID: RNO AIRPORT: RENO CANNON INTL		FAA TOWER		BASED AIRCRAFT: 308	
(---ENPLANEMENTS (000)---)		AIRCRAFT OPERATIONS (000)		LOCAL		TOTAL	
AIR CARR.	AIR TAXI COMM.	AIR CARR.	AT + COMM.	GA	MIL	MIL	INST. OPS. (000)
1388	0	40	13	78	6	1	138
1341	0	41	12	82	7	2	143
1415	9	39	13	79	7	2	138
1484	0	45	15	70	6	1	139
1605	1	57	13	69	7	2	156
FORECAST							
1739	1	51	17	77	7	1	169
1807	1	51	18	86	7	1	181
1875	1	51	19	95	7	1	193
1943	1	51	20	104	7	1	206
2011	1	51	20	113	7	1	218
2079	1	51	21	122	7	1	230
2147	1	51	22	131	7	1	242
2608	1	78	26	175	7	1	302
3069	2	85	30	220	7	1	362

REGION-STATE: AWP-SP CITY: AGANA		LOCID: NGM AIRPORT: AGANA NAS		MILITARY		BASED AIRCRAFT: 46	
(---ENPLANEMENTS (000)---)		AIRCRAFT OPERATIONS (000)		LOCAL		TOTAL	
AIR CARR.	AIR TAXI COMM.	AIR CARR.	AT + COMM.	GA	MIL	MIL	INST. OPS. (000)
395		12	8	1	10	10	49
442		12	10	1	10	10	49
585		6	21	1	18	18	70
498	12	7	23	1	18	18	71
591	22	6	21	0	38	8	73
FORECAST							
656		7	23	0	38	8	76
690		7	24	0	38	8	77
723		7	25	0	38	8	78
758		7	26	0	38	9	79
785		7	28	0	38	9	81
814		7	29	0	38	9	82
845		7	31	0	38	9	84
1017		8	39	0	38	9	93
1188		8	47	0	38	10	103

AWP 57

COMMENTS: JOINT USE--NPIAS, 11/87.

REGION-STATE: AWP-SP LOCID: ZUA TRACON BASED AIRCRAFT: 0
 CITY: GUAM AIRPORT: GUAM

(---ENPLANEMENTS (000)---) (---AIRCRAFT OPERATIONS (000)---) (---LOCAL---) INST. OPS. (000)

YEAR	AIR CARR.	AIR TAXI	COMM.	TOTAL	AIR CARR.	GA	MIL	TOTAL	GA	MIL	TOTAL	TOTAL OPS.	INST. OPS. (000)
ACTUAL					AT +								
1983	5	1	1	7	1	1	20	23	1	1	2	26	2
1984	5	1	1	7	1	1	19	21	1	1	2	23	2
1985	6	1	1	8	1	1	17	19	1	3	4	23	3
1986	5	1	1	7	1	1	16	18	3	4	7	25	3
1987	6	1	1	8	1	1	16	18	4	3	7	25	3
FORECAST													
1989	7	1	1	9	1	1	16	18	1	3	4	22	3
1990	7	1	1	9	1	1	16	18	1	3	4	22	3
1991	7	1	1	9	1	1	16	18	1	3	4	22	3
1992	8	1	1	10	1	1	16	18	1	3	4	22	3
1993	8	1	1	10	1	1	16	18	1	3	4	22	3
1994	8	1	1	10	1	1	16	18	1	3	4	22	3
1995	9	1	1	11	1	1	16	18	1	3	4	22	3
2000	10	1	1	12	1	1	16	18	1	3	4	22	4
2005	12	1	1	14	1	1	16	18	1	3	4	22	4

COMMENTS: ZUA ADDED TO DATA BASE 7/26/86.

REGION-STATE: AWP-SP LOCID: KWA FAA TOWER BASED AIRCRAFT: 0
 CITY: KWAJALEIN/MARSHALL IS AIRPORT: BUCHOLZ AAF(KWAJALEIN KMR)(ATOL)

(---ENPLANEMENTS (000)---) (---AIRCRAFT OPERATIONS (000)---) (---LOCAL---) INST. OPS. (000)

YEAR	AIR CARR.	AIR TAXI	COMM.	TOTAL	AIR CARR.	GA	MIL	TOTAL	GA	MIL	TOTAL	TOTAL OPS.	INST. OPS. (000)
ACTUAL					AT +								
1983	5	1	1	7	1	1	20	23	2	1	3	26	2
1984	5	1	1	7	1	1	19	21	1	1	2	23	2
1985	6	1	1	8	1	1	17	19	1	3	4	23	3
1986	5	1	1	7	1	1	16	18	3	4	7	25	3
1987	6	1	1	8	1	1	16	18	4	3	7	25	3
FORECAST													
1989	7	1	1	9	1	1	16	18	1	3	4	22	3
1990	7	1	1	9	1	1	16	18	1	3	4	22	3
1991	7	1	1	9	1	1	16	18	1	3	4	22	3
1992	8	1	1	10	1	1	16	18	1	3	4	22	3
1993	8	1	1	10	1	1	16	18	1	3	4	22	3
1994	8	1	1	10	1	1	16	18	1	3	4	22	3
1995	9	1	1	11	1	1	16	18	1	3	4	22	3
2000	10	1	1	12	1	1	16	18	1	3	4	22	4
2005	12	1	1	14	1	1	16	18	1	3	4	22	4

COMMENTS:

REGION-STATE: AWP-SP CITY: OBYAN
 LOCID: GSN AIRPORT: SAIPAN INTERNATIONAL
 NONTOWERED INTERNATIONAL
 BASED AIRCRAFT: 9

YEAR	(-ENPLANEMENTS (000)-----)			AIR CARR.	AIR TAXI	COMM.	TOTAL	AIR CARR.	AT + COMM.	ITINERANT-AIRCRAFT OPERATIONS (000)-----			LOCAL-AIRCRAFT OPERATIONS (000)-----			TOTAL OPS.	INST. OPS. (000)
	AIR CARR.	AIR TAXI	COMM.							AIR CARR.	GA	MIL	TOTAL	GA	MIL		
ACTUAL																	
1983	138			138	9	14	161	9	14	0	0	23	1	0	1	24	
1984	128			128	9	11	148	9	11	0	0	20	1	0	1	21	
1985	121	15		136	6	12	154	6	12	0	0	19	0	0	0	19	
1986	120	7		127	6	11	144	6	11	0	0	17	0	0	0	17	
1987	125	28		153	6	20	179	6	20	1	0	26	0	0	0	26	
FORECAST																	
1989	139	31		170	6	22	199	6	22	1	0	29	0	0	0	29	
1990	146	33		179	6	24	209	6	24	1	0	31	0	0	0	31	
1991	153	35		188	7	25	220	7	25	1	0	33	0	0	0	33	
1992	160	36		196	7	27	229	7	27	1	0	34	0	0	0	34	
1993	166	38		204	7	28	240	7	28	1	0	36	0	0	0	36	
1994	172	40		211	7	29	248	7	29	1	0	37	0	0	0	37	
1995	178	41		219	7	31	257	7	31	1	0	39	0	0	0	39	
2000	211	50		260	8	38	308	8	38	1	0	47	0	0	0	47	
2005	244	58		302	9	45	355	9	45	1	0	55	0	0	0	55	

COMMENTS:

REGION-STATE: AWP-SP CITY: PAGO PAGO
 LOCID: TUT FAA TOWER AIRPORT: PAGO PAGO INTL
 NONTOWERED INTERNATIONAL
 BASED AIRCRAFT: 0

YEAR	(-ENPLANEMENTS (000)-----)			AIR CARR.	AIR TAXI	COMM.	TOTAL	AIR CARR.	AT + COMM.	ITINERANT-AIRCRAFT OPERATIONS (000)-----			LOCAL-AIRCRAFT OPERATIONS (000)-----			TOTAL OPS.	INST. OPS. (000)
	AIR CARR.	AIR TAXI	COMM.							AIR CARR.	GA	MIL	TOTAL	GA	MIL		
ACTUAL																	
1983	47	6		53	4	6	59	4	6	0	1	11	1	0	1	12	
1984	49	7		56	4	7	67	4	7	0	1	12	1	0	1	13	
1985	78	22		101	4	5	110	4	5	0	1	10	1	0	1	11	
1986	72			72	4	6	82	4	6	0	1	11	1	0	1	12	
1987	76			76	2	8	86	2	8	0	1	10	2	0	2	12	
FORECAST																	
1989	86			86	1	7	94	1	7	1	0	9	2	0	2	11	
1990	90			90	1	7	98	1	7	1	0	9	2	0	2	11	
1991	95			95	1	8	103	1	8	1	0	10	2	0	2	12	
1992	99			99	1	8	108	1	8	1	0	10	2	0	2	12	
1993	104			104	1	8	113	1	8	1	0	11	2	0	2	13	
1994	109			109	2	9	120	2	9	1	0	11	2	0	2	13	
1995	113			113	2	9	124	2	9	1	0	11	2	0	2	13	
2000	138			138	2	9	149	2	9	1	0	12	2	0	2	14	
2005	150			150	2	10	162	2	10	1	1	13	2	0	2	15	

COMMENTS: CY 1986 ENP AND ACOPS DATA FROM AOCI. (LAT: 170-40-00W; LONG: 14-17-00S)

APPENDIX A

FAA TOWERED AIRPORTS

<u>CITY NAME</u>	<u>STATE</u>	<u>LOCID</u>	<u>CITY NAME</u>	<u>STATE</u>	<u>LOCID</u>
ABILINE	TX	ABI	BETHEL	AK	BET
AKRON	OH	CAK	BEVERLY	MA	BVY
ALBANY	GA	ABY	BILLINGS	MT	BIL
ALBANY	NY	ALB	BINGHAMTON	NY	BGM
ALBUQUERQUE	NM	ABQ	BIRMINGHAM	AL	BHM
ALEXANDRIA	LA	ESF	BISMARCK	ND	BIS
ALLENTOWN	PA	ABE	BLOOMINGTON	IN	BMG
ALTON/ST LOUIS	IL	ALN	BLOOMINGTON - NORMAL	IL	BMI
AMARILLO	TX	AMA	BOISE	ID	BOI
ANCHORAGE	AK	ANC	BOSTON	MA	BOS
ANCHORAGE	AK	LHD	BRIDGEPORT	CT	BDR
ANCHORAGE	AK	MRI	BRISTOL/JOHNSON/KINGSPO	TN	TRI
ANN ARBOR	MI	ARB	BROWNSVILLE	TX	BRO
APPLETON	WI	ATW	BUFFALO	NY	BUF
ASHEVILLE	NC	AVL	BURBANK	CA	BUR
ASPEN	CO	ASE	BURLINGTON	VT	BTV
ATLANTA	GA	ATL	CAHOKIA/ST LOUIS	IL	CPS
ATLANTA	GA	FTY	CALDWELL	NJ	CDW
ATLANTA	GA	PDK	CAMP SPRINGS	MD	ADW
ATLANTIC CITY	NJ	ACY	CARBONDALE/MURPHYSBORO	IL	MDH
AUGUSTA	GA	AGS	CARLSBAD	CA	CRQ
AURORA	IL	ARR	CASPER	WY	CPR
AUSTIN	TX	AUS	CEDAR RAPIDS	IA	CID
BAKERSFIELD	CA	BFL	CHAMPAIGN/URBANA	IL	CMI
BALTIMORE	MD	BWI	CHARLESTON	SC	CHS
BANGOR	ME	BGR	CHARLESTON	WV	CRW
BATON ROUGE	LA	BTR	CHARLOTTE	NC	CLT
BATTLE CREEK	MI	BTL	CHARLOTTE AMALIE	VI	SIT
BEAUMONT/PORT ARTHUR	TX	BPT	CHARLOTTEVILLE	VA	CHO
BEDFORD	MA	BED	CHATTANOOGA	TN	CHA

<u>CITY NAME</u>	<u>STATE</u>	<u>LOCID</u>	<u>CITY NAME</u>	<u>STATE</u>	<u>LOCID</u>
CHEYENNE	WY	CYS	DES MOINES	IA	DSM
CHICAGO	IL	CGX	DETROIT	MI	DET
CHICAGO	IL	MDW	DETROIT	MI	DTW
CHICAGO	IL	ORD	DETROIT	MI	YIP
CHICAGO/WEST CHICAGO	IL	DPA	DOTHAN	AL	DHN
CHICAGO/WHEELING	IL	PWK	DUBUQUE	IA	DBQ
CHICO	CA	CIC	DULUTH	MN	DLH
CHINO	CA	CNO	EL MONTE	CA	EMT
CHRISTIANSTED	VI	STX	EL PASO	TX	ELP
CINCINNATI	OH	LUK	ELMIRA	NY	ELM
CLARKSBURG	WV	CKB	ERIE	PA	ERI
CLEVELAND	OH	BKL	EUGENE	OR	EUG
CLEVELAND	OH	CLE	EVANSVILLE	IN	EVV
CLINTON	OK	GSM	EVERETT	WA	PAE
COLLEGE STATION	TX	CLL	FAIRBANKS	AK	FAI
COLORADO SPRINGS	CO	COS	FARGO	ND	FAR
COLUMBIA	SC	CAE	FARMINGDALE	NY	FRG
COLUMBIA	MO	COU	FAYETTEVILLE	NC	FAY
COLUMBUS	OH	CMH	FAYETTEVILLE	AR	FYV
COLUMBUS	GA	GSG	FLINT	MI	FNT
COLUMBUS	OH	OSU	FLORENCE	SC	FLO
CONCORD	CA	CCR	FORT MYERS	FL	RSW
CORPUS CHRISTI	TX	CRP	FORT SMITH	AR	FSM
COVINGTON/CINCINNATI	KY	CVG	FORT WAYNE	IN	FWA
DALLAS	TX	ADS	FORT WORTH	TX	FTW
DALLAS	TX	DAL	FRESNO	CA	FAT
DALLAS	TX	RBD	FT LAUDERDALE	FL	FLL
DALLAS - FORT WORTH	TX	DFW	FT LAUDERDALE	FL	FXE
DANBURY	CT	DXR	FT MYERS	FL	FMY
DAYTON	OH	DAY	FULLERTON	CA	FUL
DAYTONA BEACH	FL	DAB	GAINSVILLE	FL	GNV
DECATUR	IL	DEC	GOODYEAR	AZ	GYR
DENVER	CO	APA	GRAND CANYON	AZ	GCN
DENVER	CO	BJC	GRAND FORKS	ND	GFK
DENVER	CO	DEN	GRAND ISLAND	NE	GRI

<u>CITY NAME</u>	<u>STATE</u>	<u>LOCID</u>	<u>CITY NAME</u>	<u>STATE</u>	<u>LOCID</u>
GRAND JUNCTION	CO	GJT	JACKSON	MI	JXN
GRAND RAPIDS	MI	GRR	JACKSONVILLE	FL	CRG
GREAT FALLS	MT	GTF	JACKSONVILLE	FL	JAX
GREEN BAY	WI	GRB	JANESVILLE	WI	JVL
GREENSBORO	NC	GSO	JOPLIN	MO	JLN
GREENVILLE	MS	GLH	JUNEAU	AK	JNU
GREENVILLE	SC	GMU	KAHULUI	HI	OGG
GREER	SC	GSP	KAILUA-KONA	HI	KOA
GROTON/NEW LONDON	CT	GON	KALAMAZOO	MI	AZO
GULFPORT	MS	GPT	KANSAS CITY	MO	MCI
HAGERSTOWN	MD	HGR	KANSAS CITY	MO	MKC
HARLINGEN	TX	HRL	KAUNAKAKAI	HI	MKK
HARRISBURG	PA	CXY	KENAI	AK	ENA
HARTFORD	CT	HFD	KEY WEST	FL	EYW
HAWTHORNE	CA	HHR	KING SALMON	AK	AKN
HAYWARD	CA	HWD	KINSTON	NC	ISO
HELENA	MT	HLN	KLAMATH FALLS	OR	LMT
HILLSBORO	OR	HIO	KNOXVILLE	TN	TYS
HILO	HI	ITO	KODIAK	AK	ADQ
HOLLYWOOD	FL	HWO	KWAJALEIN/MARSHALL ISLAND	SP	KWA
HONOLULU	HI	HNL	LA CROSSE	WI	LSE
HOUMA	LA	HUM	LA VERNE	CA	POC
HOUSTON	TX	DWH	LAFAYETTE	IN	LAF
HOUSTON	TX	HOU	LAFAYETTE	LA	LFT
HOUSTON	TX	IAH	LAKE CHARLES	LA	LCH
HUNTINGTON	WV	HTS	LANCASTER	PA	LNS
HUNTSVILLE	AL	HSV	LANCASTER	CA	WJF
HUTCHINSON	KS	HUT	LANSING	MI	LAN
HYANNIS	MA	HYA	LAS VEGAS	NV	LAS
IDAHO FALLS	ID	IDA	LAS VEGAS	NV	VGT
INDIANAPOLIS	IN	IND	LAWRENCE	MA	LWM
ISLIP	NY	ISP	LAWTON	OK	LAW
ITHACA	NY	ITH	LEBANON	NH	LEB
JACKSON	MS	HKS	LEWISTON	ID	LWS
JACKSON	MS	JAN	LEXINGTON	KY	LEX

<u>CITY NAME</u>	<u>STATE</u>	<u>LOCID</u>	<u>CITY NAME</u>	<u>STATE</u>	<u>LOCID</u>
LIHUE	HI	LIH	MODESTO	CA	MOD
LINCOLN	NE	LNK	MOLINE	IL	MLI
LITTLE ROCK	AR	LIT	MONROE	LA	MLJ
LIVERMORE	CA	LVK	MONTEREY	CA	MRY
LONG BEACH	CA	LGB	MONTGOMERY	AL	MGM
LONGVIEW	TX	GGG	MORGANTOWN	WV	MGW
LOS ANGELES	CA	LAX	MORRISTOWN	NJ	MMU
LOUISVILLE	KY	LOU	MOSES LAKE	WA	MWH
LOUISVILLE	KY	SDF	MUNCIE	IN	MIE
LUBBOCK	TX	LBB	MUSKEGON	MI	MKG
LYNCHBURG	VA	LYH	NANTUCKET	MA	ACK
MACON	GA	MCN	NAPA	CA	APC
MADISON	WI	MSN	NASHVILLE	TN	BNA
MANCHESTER	NH	MHT	NEW BEDFORD	MA	EWB
MANSFIELD	OH	MFD	NEW HAVEN	CT	HVN
MARTHAS VINEYARD	MA	MVY	NEW ORLEANS	LA	MSY
MC ALLEN	TX	MFE	NEW ORLEANS	LA	NEW
MEDFORD	OR	MFR	NEW YORK	NY	JFK
NELBOURNE	FL	MLB	NEW YORK	NY	LGA
MEMPHIS	TN	MEM	NEWARK	NJ	EWR
MERIDIAN	MS	MEI	NEWPORT NEWS	VA	PHF
MESA	AZ	FFZ	NIAGARA FALLS	NY	IAG
MIAMI	FL	MIA	NORFOLK	VA	ORF
MIAMI	FL	OPF	NORWOOD	MA	QWD
MIAMI	FL	TMB	OAKLAND	CA	OAK
MIDDLETOWN	PA	MDT	OGDEN	UT	OGD
MIDLAND	TX	MAF	OKLAHOMA CITY	OK	OKC
MILWAUKEE	WI	MKE	OKLAHOMA CITY	OK	PWA
MILWAUKEE	WI	MWC	OLATHE	KS	OJC
MINNEAPOLIS	MN	FCM	OLYMPIA	WA	OLM
MINNEAPOLIS	MN	MIC	OMAHA	NE	OMA
MINNEAPOLIS	MN	MSP	ONTARIO	CA	ONT
MINOT	ND	MOT	ORLANDO	FL	MCO
MISSOULA	MT	MSO	ORLANDO	FL	ORL
MOBILE	AL	MOB	OSHKOSH	WI	OSH

<u>CITY NAME</u>	<u>STATE</u>	<u>LOCID</u>	<u>CITY NAME</u>	<u>STATE</u>	<u>LOCID</u>
OXNARD	CA	OXR	ROCHESTER	MN	RST
PAGO PAGO	SP	TUT	ROCKFORD	IL	RFD
PALM SPRINGS	CA	PSP	ROSWELL	NM	ROW
PALMDALE	CA	PMD	SACRAMENTO	CA	SAC
PALO ALTO	CA	PAO	SACRAMENTO	CA	SMF
PANAMA CITY	FL	PFN	SAGINAW	MI	MBS
PARKERSBURG	WV	PKB	SALEM	OR	SLE
PASCO	WA	PSC	SALINA	KS	SLN
PENSACOLA	FL	PNS	SALINAS	CA	SNS
PEORIA	IL	PIA	SALT LAKE CITY	UT	SLC
PHILADELPHIA	PA	PHL	SAN ANGELO	TX	SJT
PHILADELPHIA	PA	PNE	SAN ANTONIO	TX	SAT
PHOENIX	AZ	DVT	SAN ANTONIO	TX	SSF
PHOENIX	AZ	PHX	SAN CARLOS	CA	SQL
PITTSBURGH	PA	AGC	SAN DIEGO	CA	MYF
PITTSBURGH	PA	PIT	SAN DIEGO	CA	SAN
POCATELLO	ID	PIH	SAN DIEGO	CA	SDM
POMPANO BEACH	FL	PMP	SAN DIEGO/EL CAJON	CA	SEE
PONTIAC	MI	PTK	SAN FRANCISCO	CA	SFO
PORTLAND	OR	PDX	SAN JOSE	CA	RHV
PORTLAND	ME	PWM	SAN JOSE	CA	SJC
POUGHKEEPSIE	NY	POU	SAN JUAN	PR	SIG
PRESCOTT	AZ	PRC	SAN JUAN	PR	SJU
PROVIDENCE	RI	PVD	SAN LUIS OBISPO	CA	SBP
PUEBLO	CO	PUB	SANTA ANA	CA	SNA
RALEIGH - DURHAM	NC	RDU	SANTA BARBARA	CA	SBA
RAPID CITY	SD	RAP	SANTA FE	NM	SAF
READING	PA	RDG	SANTA MARIA	CA	SMX
REDDING	CA	RDD	SANTA MONICA	CA	SMO
RENO	NV	RNO	SANTA ROSA	CA	STS
RENTON	WA	RNT	SARASOTA/BRADENTON	FL	SRQ
RICHMOND	VA	RIC	SAVANNAH	GA	SAV
RIVERSIDE	CA	RAL	SCOTTSDALE	AZ	SDL
ROANOKE	VA	ROA	SEATTLE	WA	BFI
ROCHESTER	NY	ROC	SEATTLE	WA	SEA

<u>CITY NAME</u>	<u>STATE</u>	<u>LOCID</u>	<u>CITY NAME</u>	<u>STATE</u>	<u>LOCID</u>
SHREVEPORT	LA	DTN	TUCSON	AZ	TUS
SHREVEPORT	LA	SHV	TULSA	OK	RVS
SIoux CITY	IA	SUX	TULSA	OK	TUL
SIoux FALLS	SD	FSD	TUSCALOOSA	AL	TCL
SOUTH BEND	IN	SBN	TWIN FALLS	ID	TWF
SOUTH LAKE TAHOE	CA	TVL	TYLER	TX	TYR
SPOKANE	WA	GEG	UTICA	NY	UCA
SPOKANE	WA	SFF	VAN NUYS	CA	VNY
SPRINGFIELD	MO	SGF	VERO BEACH	FL	VRB
SPRINGFIELD	IL	SPI	WACO	TX	ACT
ST JOSEPH	MO	STJ	WALLA WALLA	WA	ALW
ST LOUIS	MO	STL	WASHINGTON	DC	DCA
ST LOUIS	MO	SUS	WASHINGTON	DC	IAD
ST PAUL	MN	STP	WATERLOO	IA	ALO
ST PETERSBURG	FL	SPG	WEST PALM BEACH	FL	PBI
ST PETERSBURG/CLEARWATER	FL	PIE	WESTFIELD	MA	BAF
STOCKTON	CA	SCK	WHEELING	WV	HLG
SYRACUSE	NY	SYR	WHITE PLAINS	NY	HPN
TACOMA	WA	TIW	WICHITA	KS	ICT
TALLAHASSEE	FL	TLH	WILKES - BARRE/SCRANTON	PA	AVP
TAMPA	FL	TPA	WILLIAMSPORT	PA	IPT
TERRE HAUTE	IN	HUF	WILMINGTON	DE	ILG
TETERBORO	NJ	TEB	WILMINGTON	NC	ILM
TEXARKANA	AR	TXK	WINDSOR LOCKS	CT	BDL
TOLEDO	OH	TOL	WINSTON SALEM	NC	INT
TOPEKA	KS	FOE	WORCESTER	MA	ORH
TORRANCE	CA	TOA	YAKIMA	WA	YKM
TRAVERSE CITY	MI	TVC	YOUNGSTOWN	OH	YNG
TRENTON	NJ	TTN			
TROUTDALE	OR	TTD			

APPENDIX B

DESCRIPTION OF ACTIVITY MEASURES

Air Carrier Enplanements--include originating, stopover, and transfer passengers of U.S. scheduled and nonscheduled commercial air carriers submitted to Research and Special Programs Administration (RSPA) on Form 41 reports. International passengers who disembark at airports to go through customs and then reenplane are included in an airport's count of passenger enplanements. Commercial air carriers are certificated in accordance with FAR Parts 121 or 127 to conduct scheduled services on specified routes. These air carriers may also provide nonscheduled or charter services.

Air Taxi Enplanements--include survey estimates of nonscheduled air taxi enplanements. Where data are unavailable, enplanement counts are estimated from the number of operations multiplied by an estimated "load-factor" (number of passengers per departure). The air taxi load-factor typically ranges from one to three people.

Commuter/Regional/Air Taxi Operations--aircraft arrivals and departures performed by commuter/regional carriers or air taxi operators certificated in accordance with FAR Part 135.

Commuter/Regional Enplanements--include enplanements on scheduled commercial air commuter/regional carriers reported to

RSPA on Form 298-C. Typically, commuter/regional air carriers are certificated in accordance with FAR Part 135, operate aircraft with a maximum of 60 seats, provide at least five round trips per week between two or more points, or carry mail.

General Aviation Operations--all civil aviation aircraft operations except those performed by air carrier, air taxi or commuter/regional aircraft.

Instrument Approaches--a series of predetermined maneuvers for the orderly transfer of an aircraft under instrument flight rules (meteorological or weather related) conditions from the beginning of the initial approach to a landing, or to a point from which a landing may be made visually. The published TAF does not include forecast of annual instrument approaches (AIA's). Historical and forecast data are stored in the data base on the computer and are available from the regional offices or from the Office of Aviation Policy and Plans.

Instrument Operations--occur when an FAA operated terminal control facility handles the arrival, departure, or overflight of an aircraft on an Instrument Flight Rules (IFR) flight plan or provides separation to other aircraft. The data for some facilities include instrument operations for both primary and secondary airports.

Primary facilities are FAA towered airports with radar approach control service. Secondary facilities are airports (towered and nontowered) which receive approach control service from a primary approach control facility. Instrument operations which occur at secondary airports are credited to both the primary facility and the airport where the physical landing or takeoff occurs. Non-IFR instrument counts at existing terminal control area facilities and airports with Stage III of area radar service are included under instrument operations. The instrument operations count include FAA operated military radar approach control facilities (Air Force RAPCON's and Navy RATCF's).

Itinerant Operations--all aircraft operations other than local aircraft operations.

Local Operations--those performed by aircraft that: (1) operate in the local traffic pattern or within sight of the airport; (2) are known to be departing for, or arriving from, flights in local practice areas located within a 20-mile radius of the airport; or (3) execute simulated instrument approaches or low passes at the airport.

Stage III/Radar Sequencing and Separation Service for VFR Aircraft--provision of traffic information, full-time vectoring and sequencing to arriving Visual Flight Rules (VFR) aircraft and separation between all participating aircraft.

Total Operations--the sum of itinerant and local operations. Every takeoff and every landing is counted as an aircraft operation.

DATE
FILMED
— 88