


MICROCOPY RESOLUTION TEST CHART
NATIONAL BUREAU OF STANDARDS-1963-A

AD-A183 624

DTIC FILE COPY

2



FAA Air Traffic Activity

FY 1986

DTIC
ELECTE
AUG 14 1987
S D
C D

DISTRIBUTION STATEMENT A
Approved for public release
Distribution Unlimited

87 7 29 095

2



U.S. Department
of Transportation
Federal Aviation
Administration

FAA Air Traffic Activity

FY 1986

Federal Aviation Administration
Office of Management Systems
Washington, D.C. 20591

DTIC
ELECTE
AUG 14 1987
S D D

DISTRIBUTION STATEMENT A
Approved for public release;
Distribution Unlimited

Availability is unlimited. Document may be released to the National
Technical Information Service, Springfield, Virginia 22161, for sale to
the public.

87 7 29 035

REPORT DOCUMENTATION PAGE	1. REPORT NO.	2.	3. Recipient's Accession No.
4. Title and Subtitle FAA AIR TRAFFIC ACTIVITY Fiscal Year 1986		5. Report Date	
7. Author(s) Nancy Trembley		6.	
9. Performing Organization Name and Address Federal Aviation Administration Office of Management Systems (AMS-420) Management Standards & Statistics Division 800 Independence Avenue, S.W. Washington, DC 20591		8. Performing Organization Rept. No.	
12. Sponsoring Organization Name and Address same		10. Project/Task/Work Unit No.	
		11. Contract(C) or Grant(G) No. (C) (G)	
		13. Type of Report & Period Covered Statistical (10/01/85-09/30/86)	
15. Supplementary Notes		14.	
16. Abstract (Limit: 200 words)			
<p>• This report furnishes terminal and en route air traffic activity information of the National Airspace System. The data have been reported by the FAA-operated Airport Traffic Control Towers (ATCTs), Air Route Traffic Control Centers (ARTCCs), Flight Service Stations (FSSs), International Flight Service Stations (IFSSs), Approach Control Facilities and FAA contract-operated control towers. <i>Keywords:</i></p> <p>Tables (data) ←</p> <p style="text-align: center;">THIS PUBLICATION IS NOT FOR SALE BY THE FAA.</p>			
17. Document Analysis a. Descriptors			
b. Identifiers/Open-Ended Terms			
c. COBATI Field/Group			
18. Availability Statement Document is available to the public through the Government Printing Office (Washington, DC 20402) or the National Technical Information Service (Springfield, VA 22161)		19. Security Class (This Report) unclassified	21. No. of Pages
		20. Security Class (This Page) unclassified	22. Price

MANAGEMENT STANDARDS & STATISTICS DIVISION PUBLICATION INFORMATION

Below is a list of the publications compiled by the Management Standards & Statistics Division. Questions may be directed to us by phone: (202) 267-9938, or by writing Federal Aviation Administration, Management Standards & Statistics Division (AMS-400), 800 Independence Avenue, S.W., Washington, DC 20591.

FAA Statistical Handbook of Aviation is a convenient source for historical data. It presents statistical information pertaining to the Federal Aviation Administration, the National Airspace System, Airports, Airport Activity, U.S. Civil Air Carrier Fleet, U.S. Civil Air Carrier Operating Data, Airmen, General Aviation Aircraft, Aircraft Accidents, Aeronautical Production & Import/Export.

Reporting period: Calendar Year
 Latest edition: 1985 data
 Order from: U.S. Government Printing Office OR
 National Technical Information Service

Date 1986 information will be available: Various

Date next publication is scheduled: December 1987 (1986 data)

Person to contact: Patricia Beardsley/Nancy Trembley

U.S. Civil Airmen Statistics is an annual study of detailed airmen statistics. It contains calendar year statistics on pilot and nonpilots and the number of certificates issued.


Reporting period: Calendar Year
 Latest edition: 1985 data*
 Order from: Management Standards & Statistics Division OR
 National Technical Information Service

Date 1986 information is available: March 1987

Date next publication is scheduled: June 1987 (1985/1986 data)

*THE 1985 EDITION WAS NOT PUBLISHED LAST YEAR. THIS DATA IS AVAILABLE IN CHAPTER VII OF THE FAA STATISTICAL HANDBOOK OF AVIATION, CY 1985).

Person to contact: Patricia Carter



III

Approved For				
NTIS Circul	<input checked="" type="checkbox"/>	<input type="checkbox"/>	<input type="checkbox"/>	
DTIC TAB				
Unannounced				
Justification				
By				
Distribution /				
Availability Codes				
Avail and/or Special				
Dist				RY

Census of U.S. Civil Aircraft is an annual publication that includes statistical data on the registered civil fleet, air carrier aircraft, and general aviation aircraft--both registered and active, detailed reports for general aviation aircraft by owner's state and county, and registered aircraft by make and model.

Reporting period: Calendar Year
Latest edition: 1985 data
Order from: U.S. Government Printing Office OR
National Technical Information Service

Date 1986 Information
will be available: June 1987

Date next publication
is scheduled: September 1987 (1986 data)

Person to contact: Patricia Beardsley

FAA Air Traffic Activity furnishes terminal and en route air traffic activity information (e.g., takeoffs & landings, flight plans filed) of the National Airspace System. The data is collected/compiled from the FAA-operated Airport Traffic Control Towers, Air Route Traffic Control Centers, Flight Service Stations, Approach Control Facilities, and FAA Contract-towered airports.

Reporting period: Fiscal Year
Latest edition: 1986 data
Order from: U.S. Government Printing Office or
National Technical Information Service

Date 1987 information
will be available: March 1988

Date next publication
is scheduled: June 1988 (1987 data)

Person to contact: Nancy Trembley

General Aviation Pilot and Aircraft Activity Survey includes data on the type and source of aircraft flight plan and weather information services, trip length in time and distance, pilot age and certification, estimates of total 1984 general aviation operations, fuel consumption and aircraft miles flown. The survey was made by the Federal Aviation Administration with the assistance of the Civil Air Patrol.

Reporting period: Survey conducted in 3-year intervals
Latest edition: 1984 data
Order from: Management Standards & Statistics Division OR
National Technical Information Service
(NIIS Stock Number: ADA-161-665)

SURVEY HAS BEEN DISCONTINUED

General Aviation Activity and Avionics Survey publication presents the results of the General Aviation Activity and Avionics Survey conducted to obtain information on the activity and avionics of the U.S. registered general aviation aircraft fleet. The survey reveals estimated flying time of the active general aviation aircraft, and other statistics by manufacturer/model group, aircraft type, state and region of based aircraft, and primary use. Estimates are included on fuel consumption, lifetime airframe hours, avionics, and engine hours.

Reporting period: Calendar Year
Latest edition: 1985 data
Order from: Government Printing Office or
National Technical Information Service

Date 1986 Information
will be available: November 1987

Date next publication
is available: December 1987 (1986 data)

Person to contact: Shung-Chai Huang

FAA Directory is published twice a year, it contains six sections of data: Washington/Region/Center headquarters' managers; field facilities' managers/supervisors; regional area maps/organizational charts; alphabetical listing; special interest groups; and Glossary.

Latest edition: November 1986
Order from: Government Printing Office

Date next publication
is scheduled: November 1987
*There will be NC May 1987 edition.

Person to contact: Nancy Trembley

Airport Activity Statistics of Certificated Route Air Carriers is a joint publication of the Federal Aviation Administration (FAA) and the Research & Special Programs Administration (RSPA). RSPA furnishes airport activity data on certificated route air carriers; FAA organizes/publishes it. Included in the data are passenger enplanements, tons of enplaned freight, express and mail. Both scheduled/nonscheduled service and

domestic/international operations shown by airport and carrier are also included. Breakdown of data includes departures/enplanements/cargo/mail by airport, carrier & type of operation, and type of aircraft.

Reporting period: Calendar Year
Latest edition: 1985 data
Order from: Government Printing Office or
National Technical Information Service

Date 1986 Information
will be available: August 1987

Date next publication
is available: September 1987 (1986 data)

Person to contact: Patricia Beardsley

ORDER INFORMATION

Addresses are listed below for ordering purposes.

Superintendent of Documents, U.S. Government Printing Office (GPO), Washington, D.C. 20402, (202) 783-3238 or contact any of the following GPO Bookstores located throughout the United States. Format: Original Book.

Main Bookstore, 710 North Capitol St., N.W.,
Washington, D.C. 20402 202-275-2091

Commerce Bookstore, 14th & E Sts., N.W., Room
1604, Washington, D.C. 20230, 202-377-3527.

Farragut West Matomic Building, 1717 H Street,
N.W., Washington, D.C. 20036, 202-653-5075.

Pentagon Bookstore, Main Concourse, South End,
Washington, D.C. 20310, 703-557-1821.

Retail Sales Outlet, 8660 Cherry Lane, Laurel, MD
20707, 301-953-7974. Order Desk (202) 783-3238.

Atlanta Bookstore, Rm. 100, Federal Bldg., 275
Peachtree Street, N.E., Atlanta, GA 30303,
404-221-6947.

Birmingham Bookstore, Roebuck Shopping City,
9220-B Parkway East, Birmingham, AL 35206,
205-254-1056.

Boston Bookstore, Rm. G-25, JFK Federal Bldg.,
Sudbury Street, Boston, MA 02203, 617-223-6071.

Chicago Bookstore, Rm. 1365, 219 S. Dearborn
Street, Chicago, IL 60604, 312-353-5133.

Cleveland Bookstore, 1st Floor, Fed. Off. Bldg., 1240
E 9th Street, Cleveland, OH 44199, 216-522-4922.

Columbus Bookstore, Rm. 207, Federal Bldg., 200
North High Street, Columbus, OH 43215,
614-469-6956

Dallas Bookstore, Room 1C50, 1100 Commerce
Street, Dallas, TX 75242, 214-767-0076.

Denver Bookstore, Rm. 117, Federal Bldg., 1961 Stout
Street, Denver, CO 80294, 303-844-3964.

Detroit Bookstore, Fed. Bldg., Suite 160, 477
Michigan Avenue, Detroit, MI 48226, 313-226-7816.

Houston Bookstore, 45 College Center, 9319 Gulf
Freeway, Houston, TX 77017, 713-229-3515.

Jacksonville Bookstore, 400 West Bay Street, Rm.
158, P.O. Box 35089, Jacksonville, FL 32202,
904-791-3801.

Kansas City Bookstore, Rm. 144, Fed. Off. Bldg., 601
East 12th Street, Kansas City, MO 64106,
816-374-2160.

Los Angeles Bookstore, Arco Plaza, Level "C", 505
South Flower St., Los Angeles, CA 90071,
213-688-5841.

Milwaukee Bookstore, Rm. 190, Federal Bldg., 517 E.
Wisconsin Avenue, Milwaukee, WI 53202,
414-291-1304.

New York Bookstore, Rm. 110, 26 Federal Plaza, New
York, NY 10278, 212-264-3825.

Philadelphia Bookstore, Rm. 1214, Fed. Off. Bldg.,
600 Arch Street, Philadelphia, PA 19106,
215-597-0677.

Pittsburgh Bookstore, Rm. 118, Federal Bldg., 1000
Liberty Ave., Pittsburgh, PA 15222, 412-644-2721.

Pueblo Bookstore, 720 North Main Street, World
Savings Bldg., Pueblo, CO 81003, 303-544-3142.

San Francisco Bookstore, Rm. 1023, Fed. Off. Bldg.,
450 Golden Gate Avenue, San Francisco, CA 94102,
415-556-0643.

Seattle Bookstore, Rm. 194, Fed. Off. Bldg., 915
Second Avenue, Seattle, WA 98174, 206-442-4270.

FOREWORD

This FAA publication furnishes terminal and en route air traffic activity information of the National Airspace System. The data have been reported by the FAA-operated Airport Traffic Control Towers (ATCTs), Air Route Traffic Control Centers (ARTCCs), Flight Service Stations (FSSs), and Approach Control Facilities. These reports are used as a guide in determining the need for larger or additional facilities, and possible increases in personnel at existing facilities.

The following forms are used for reporting:

- FAA 7230-1---Airport Traffic Record//VFR Instrument Operations
- FAA 7230-12--Instrument Approaches Monthly Summary
- FAA 7230-13--Monthly Activity Record--Flight Service Stations
- FAA 7230-14--ARTCC Operations Daily Summary//Oceanic Operations
- FAA 7230-26--Instrument Operations//Stage III/TCA

Facsimiles of these forms are shown in the Appendix.

Tables in Chapter I show aircraft handled under instrument flight rules (IFR) at ARTC centers by aviation category, center, and region. Chapter II includes summaries of airport operations at FAA-operated towers by type of operation, aviation category, state, and region. Instrument operations at towers and radar approach control facilities (RAPCONs and RATCCs) are also included. Chapters III and IV include summaries of instrument approaches at FAA ARTCCs, and approach control facilities and secondary airports. Data for FSSs and IFSSs appear in Chapter V. This information includes total flight services, IFR-DVFR and VFR aircraft contacted, IFR-DVFR and VFR flight plans originated, pilot briefs and airport advisories by facility, state, and region. Chapter VI includes airport and instrument operations at FAA contract-towers by type of operation aviation category, state, and region.

Rank order tables are provided to give the user a picture of the busiest facilities in the system. Historical tables are included where possible to show changes in growth.

Hub designations are based on the number of enplanements within the 50 U.S. States, and other U.S. areas as reported in Airport Activity Statistics of Certificated Route Air Carriers.

DISTRIBUTION: ZMS-411, ZMS-348F
FAS-1, FAT-0 (STD)

TABLE OF CONTENTS

	<u>Page</u>
MANAGEMENT STANDARDS & STATISTICS DIVISION PUBLICATION INFORMATION	iii
FOREWORD	viii
***** CHAPTERS *****	
I. Aircraft Handled at FAA Air Route Traffic Control Centers	7
II. Airport and Instrument Operations at Airport Traffic Control Towers Operated by FAA	13
III. Instrument Approaches at FAA Air Route Traffic Control Center Areas	95
IV. Instrument Approaches Handled by FAA Approach Control Facilities	127
V. Activity at FAA Flight Service Stations (International and Domestic)	157
VI. Airport and Instrument Operations at Airport Traffic Control Towers Operated by FAA CONTRACT	197
APPENDIX	209
GLOSSARY	215
MAP	
1. Federal Aviation Administration Regions and Regional Offices	8
***** TABLES *****	
1A. Air Traffic Activity at Air Route Traffic Control Centers, by Aviation Category: FYs 1982-1986	1
1B. Air Traffic Activity at Airport Traffic Control Towers, by Aviation Category: FYs 1982-1986	2
1C. Air Traffic Activity at FAA Facilities, by Aviation Category: FYs 1982-1986	3
1D. Air Traffic Activity at Flight Service Facilities: FYs 1982-1986	4
1E. Aircraft Contacted at Flight Service Facilities, by Aviation Category: FYs 1982-1986.	5
1F. Air Traffic Activity at FAA-Contracted Airport Traffic Control Towers by Aviation Category: FYs 1985-1986	6

TABLE OF CONTENTS--continued--

	<u>Page</u>
***** TABLES *****--continued--	
2. Total IFR Aircraft Handled and IFR Departures and Overs Reported by FAA Regions and Air Route Traffic Control Centers, and by Aviation Category: FY 1986	9
3. Rank Order of FAA ARICCs by IFR Aircraft Handled, by IFR Departures and by Overs: FY 1986	12
4. Aircraft Operations at Airports with FAA-Operated Traffic Control Towers by State and Region: FY 1986	14
5. FAA-Operated Airport Traffic Control Towers by Rank Order of Total Airport Operations: FY 1986	46
6. FAA-Operated Airport Traffic Control Towers by Rank Order of Itinerant Airport Operations: FY 1986	49
7. FAA-Operated Airport Traffic Control Towers by Rank Order of Air Carrier Operations: FY 1986	52
8. FAA-Operated Airport Traffic Control Towers by Rank Order of General Aviation Itinerant Operations: FY 1986	55
9. Instrument Operations at Airports with FAA-Operated Control Towers, RAPCONs, and RAICCs by State: FY 1986	58
10. Instrument Operations at Airports with FAA-Operated Control Towers, RAPCONs, and RAICCs by Rank Order: FY 1986	92
11. Instrument Approaches at Air Route Traffic Control Center Areas by Aviation Category, by Region, and Rank Order of Center: FY 1986	96
12. Instrument Approaches by Aviation Category, by Airport, in Alphabetical Order: FY 1986	97
14. Instrument Approaches Handled by FAA-Operated Approach Control Facilities, RAPCONs, and RAICCs by State and Region: FY 1986	128
15. Activity at FAA Flight Service Stations: FY 1986	158
15A. Activity at FAA International Flight Service Stations: FY 1986	183
16. FAA Flight Service Stations in Rank Order of Total Flight Services: FY 1986	185
17. IFR-DVFR Aircraft Contacted by FAA Flight Service Stations in Rank Order: FY 1986	187

TABLE OF CONTENTS--continued--

	<u>Page</u>
***** TABLES *****--continued--	
18. VFR Aircraft Contacted by FAA Flight Service Stations in Rank Order: FY 1986	189
19. FAA Flight Service Stations in Rank Order of Total IFR-DVFR Flight Plans Originated: FY 1986	191
20. FAA Flight Service Stations in Rank Order of Total VFR Flight Plans Originated: FY 1986	193
21. FAA Flight Service Stations in Rank Order of Total Pilot Briefs: FY 1986	195
22. Aircraft Operations at Airports with FAA Contract-Operated Traffic Control Towers by State and Region: FY 1986	198
23. FAA Contract-Operated Airport Traffic Control Towers by Rank Order of Total Airport Operations: FY 1986	202
24. FAA Contract-Operated Airport Traffic Control Towers by Rank Order of Itinerant Airport Operations: FY 1986	202
25. FAA Contract-Operated Airport Traffic Control towers by Rank Order of Air Carrier Operations: FY 1986	203
26. FAA Contract-Operated Airport Traffic Control Towers by Rank Order of General Aviation Itinerant Operations: FY 1986	203
27. Instrument Operations at Airports with FAA Contract-Operated Control Towers, RAPCONS, and RATCCs by State: FY 1986	204
28. Instrument Operations at Airports with FAA Contract-Operated Control Towers, RAPCONS, and RATCCs by Rank Order: FY 1986	208

TABLE 1A
 AIR TRAFFIC ACTIVITY AT AIR ROUTE TRAFFIC CONTROL CENTERS,
 BY AVIATION CATEGORY--FISCAL YEARS 1982-1986

	YEAR	TOTAL		AIR CARRIER		AIR TAXI		GENERAL AVIATION		MILITARY	
		Total	Annual Change	Total	Annual Change	Total	Annual Change	Total	Annual Change	Total	Annual Change
<u>TOTAL IFR AIRCRAFT HANDLED</u> 1/	1986	34,177,045	+4	16,009,336	+9	5,020,069	+5	8,054,741	-3	5,092,899	+3
	1985	32,708,709	+4	14,627,050	+4	4,795,199	+10	8,329,512	+1	4,956,948	+2
	1984	31,615,486	+8	14,110,659	+6	4,369,149	+18	8,267,069	+6	4,868,609	+7
	1983	29,361,418	+5	13,295,889	+5	3,702,708	+11	7,796,554	+4	4,566,267	+6
	1982	27,854,842	---	12,709,755	---	3,328,081	---	7,518,700	---	4,298,306	---
<u>IFR Departures</u>	1986	13,245,340	+4	5,719,626	+9	2,335,006	+5	3,398,856	-4	1,791,852	+2
	1985	12,784,292	+4	5,261,858	+5	2,232,782	+9	3,535,541	+1	1,754,111	+2
	1984	12,290,214	+9	5,030,352	+8	2,048,462	+17	3,491,714	+6	1,719,686	+8
	1983	11,280,546	+5	4,662,715	+5	1,749,840	+11	3,278,692	+4	1,589,299	+5
	1982	10,703,729	---	4,448,375	---	1,577,120	---	3,166,203	---	1,512,031	---
<u>IFR Overs</u>	1986	7,686,365	+8	4,570,084	+11	350,057	+6	1,257,029	-(*)	1,509,195	+4
	1985	7,140,125	+2	4,103,334	+1	329,635	+21	1,258,430	-2	1,448,726	-1
	1984	7,035,058	+3	4,049,955	+2	272,225	+34	1,283,641	+4	1,429,237	+3
	1983	6,800,326	+5	3,970,459	+4	203,028	+17	1,239,170	+5	1,387,669	+9
	1982	6,447,384	---	3,813,005	---	173,841	---	1,186,294	---	1,274,244	---

1/ The number of IFR Departures multiplied by two, plus the number of IFR Overs.

(*) = Less than 0.5 percent.

TABLE 1B
 AIR TRAFFIC ACTIVITY AT FAA AIRPORT TRAFFIC CONTROL TOWERS,
 BY AVIATION CATEGORY--FISCAL YEARS 1982-1986

YEAR	TOTAL		AIR CARRIER		AIR TAXI		GENERAL AVIATION		MILITARY	
	Total	Annual Change	Total	Annual Change	Total	Annual Change	Total	Annual Change	Total	Annual Change
<u>TOTAL AIRPORT OPERATIONS</u>										
1986	58,956,464	+2	12,300,371	+9	6,915,478	-(*)	37,100,657	-(*)	2,639,958	+4
1985	57,937,465	+2	11,281,308	+4	6,916,241	+5	37,191,215	+1	2,548,701	+4
1984	56,958,937	+7	10,879,575	+12	6,607,453	+13	37,021,894	+5	2,450,015	-1
1983	53,320,931	+5	9,673,951	+7	5,854,910	+15	35,327,905	+3	2,464,165	+5
1982	50,634,988	---	9,049,167	---	5,093,510	---	34,143,082	---	2,349,229	---
<u>Itinerant Operations</u>										
1986	42,515,777	+2	12,300,371	+9	6,915,478	-(*)	21,942,188	-2	1,357,740	+5
1985	41,864,894	+2	11,281,308	+4	6,916,241	+5	22,373,031	+(*)	1,294,314	+5
1984	41,071,969	+8	10,879,575	+12	6,607,453	+13	22,348,163	+5	1,236,778	+3
1983	38,022,753	+6	9,673,951	+7	5,854,910	+15	21,293,140	+3	1,200,752	+5
1982	35,964,719	---	9,049,167	---	5,093,510	---	20,675,478	---	1,146,564	---
<u>Local Operations</u>										
1986	16,440,687	+2	---	---	---	---	15,158,469	+2	1,282,218	+2
1985	16,072,571	+1	---	---	---	---	14,818,184	+1	1,254,387	+4
1984	15,886,968	+4	---	---	---	---	14,673,731	+5	1,213,237	-4
1983	15,298,178	+4	---	---	---	---	14,034,765	+4	1,263,413	+5
1982	14,670,269	---	---	---	---	---	13,467,604	---	1,202,665	---

(*) = Less than 0.5 percent.

TABLE 1C
 AIR TRAFFIC ACTIVITY AT FAA FACILITIES,
 BY AVIATION CATEGORY--FISCAL YEARS 1982-1986

	YEAR	TOTAL		AIR CARRIER		AIR TAXI		GENERAL AVIATION		MILITARY	
		Total	Annual Change	Total	Annual Change	Total	Annual Change	Total	Annual Change	Total	Annual Change
<u>TOTAL INSTRUMENT OPERATIONS</u>	1986	40,466,365	+5	12,752,823	+9	6,626,572	+4	16,787,756	+2	4,299,214	+4
	1985	38,702,396	+4	11,751,323	+4	6,390,297	+7	16,428,676	+3	4,132,100	+4
	1984	37,327,046	+10	11,333,489	+12	5,997,079	+12	16,023,211	+9	3,973,267	+4
	1983	34,039,181	+8	10,126,868	+6	5,346,419	+5	14,755,146	+6	3,810,748	+6
	1982	31,662,987	---	9,520,107	---	4,633,905	---	13,907,533	---	3,601,442	---
<u>TOTAL INSTRUMENT APPROACHES 1/</u>	1986	2,570,631	+17	1,003,540	+31	501,474	+8	927,007	+11	138,610	+9
	1985	2,196,181	-3	767,729	-1	463,204	-4	837,663	-6	127,585	-1
	1984	2,273,516	+12	773,385	+15	483,389	+15	887,424	+8	129,318	+6
	1983	2,033,427	-1	673,229	-5	420,161	+8	818,216	-2	121,821	+1
	1982	2,059,579	---	705,623	---	387,655	---	845,656	---	120,605	---
<u>TOTAL INSTRUMENT APPROACHES AT CONTROL FACILITIES</u>	1986	2,384,088	+17	987,835	+31	440,339	+8	829,273	+11	126,641	+10
	1985	2,025,327	-3	754,812	-1	409,177	-6	750,387	-5	114,951	+6
	1984	2,091,167	+11	759,595	+16	433,144	+14	790,230	+7	108,198	-3
	1983	1,887,313	-2	656,506	-5	378,313	+7	740,400	-5	112,094	+1
	1982	1,931,317	---	689,838	---	354,407	---	776,536	---	110,536	---

1/ Includes instrument approaches at Air Route Traffic Control Centers.

TABLE 1D
 AIR TRAFFIC ACTIVITY AT FLIGHT SERVICE FACILITIES
 FISCAL YEARS 1982-1986

YEAR	1/ FLIGHT SERVICES		FLIGHT PLANS ORIGINATED					AIRPORT ADVISORIES		PILOT BRIEFS		
	Total	Annual Change	Total	Annual Change	IFR-DVFR	Annual Change	VFR	Annual Change	Total	Annual Change	Total	Annual Change
<u>FLIGHT SERVICE STATIONS</u>												
1986	48,982,535	-7	7,517,796	-6	5,896,633	-6	1,621,163	-5	2,595,833	-8	13,381,434	-8
1985	52,868,048	-4	7,985,889	-2	6,287,882	-2	1,698,007	-4	2,826,294	-5	14,578,867	-4
1984	54,779,576	-4	8,176,075	-(*)	6,405,209	+2	1,770,866	-4	2,963,968	-5	15,141,954	-6
1983	56,878,249	-9	8,138,183	-4	6,287,319	-4	1,850,864	-6	3,105,482	-14	16,030,290	-10
1982	62,419,432	---	8,520,889	---	6,545,865	---	1,975,024	---	3,592,746	---	17,824,515	---
<u>INTERNATIONAL FLIGHT SERVICE STATIONS</u>												
1986	1,562,753	-25	317,233	-17	142,558	-21	174,675	-13	9,062	-3	274,015	-37
1985	2,097,001	-1	360,168	+3	179,428	-4	200,740	+9	9,339	-41	437,432	+2
1984	2,121,709	-3	370,512	-2	185,954	+3	184,559	-7	15,883	+31	430,352	+3
1983	2,178,611	-5	378,628	-7	179,954	-3	198,634	-10	12,143	-53	417,698	-(*)
1982	2,286,987	---	405,207	---	185,021	---	220,186	---	25,967	---	418,584	---

1/ The sum of Flight Plans Originated and Pilot Briefs, multiplied by two, plus the number of Aircraft Contacted.
 (For number of Aircraft Contacted see Table 1E.) No credit is allowed for airport advisories.

(*) = Less than 0.5 percent.

TABLE 1E
 AIRCRAFT CONTACTED AT FLIGHT SERVICE FACILITIES
 FISCAL YEARS 1982-1986

FLIGHT SERVICE STATIONS	YEAR	TOTAL		AIR CARRIER		AIR TAXI		GENERAL AVIATION		MILITARY	
		Total	Annual Change	Total	Annual Change	Total	Annual Change	Total	Annual Change	Total	Annual Change
TOTAL AIRCRAFT CONTACTED	1986	7,184,075	-7	372,223	-4	998,498	-9	5,382,619	-8	430,735	+1
	1985	7,738,536	-5	386,479	-7	1,101,020	+(*)	5,826,387	-6	424,650	+1
	1984	8,143,516	-5	415,984	+5	1,097,332	+1	6,208,177	-6	422,025	-1
	1983	8,541,303	-12	396,442	-8	1,086,094	-9	6,633,821	-14	424,946	-1
	1982	9,728,624	---	432,195	---	1,194,102	---	7,673,028	---	429,299	---
	1986	2,087,519	-6	345,735	-1	432,683	-6	1,163,883	-7	145,218	-3
IFR-DVFR	1985	2,211,819	-3	349,104	-3	460,369	+(*)	1,253,174	-5	149,172	+3
	1984	2,280,781	+1	358,758	+12	459,039	+5	1,317,446	-2	145,538	+4
	1983	2,250,370	-11	321,699	-8	439,243	-6	1,349,624	-14	139,804	+4
	1982	2,525,434	---	349,962	---	465,877	---	1,575,605	---	133,990	---
	1986	5,096,556	-8	26,488	-29	565,815	-12	4,218,736	-8	285,517	+4
	1985	5,526,717	-6	37,375	-35	640,651	+(*)	4,573,213	-6	275,478	-(*)
VFR	1984	5,862,737	-7	57,226	-23	638,293	-1	4,890,731	-7	276,487	-3
	1983	6,290,933	-13	74,743	-9	646,851	-11	5,284,197	-13	285,142	-3
	1982	7,203,190	---	82,233	---	728,225	---	6,097,423	---	295,309	---
	1986	380,257	-18	10,649	+16	147,159	-5	215,941	-26	6,508	-14
	1985	461,801	-11	9,142	-86	154,434	+7	250,684	-3	7,541	-29
	1984	519,979	-11	66,430	-44	144,390	-4	298,528	+1	10,631	-49
TOTAL AIRCRAFT CONTACTED	1983	585,959	-8	118,511	-15	150,420	-1	296,198	-10	20,830	+11
	1982	639,405	---	139,698	---	151,754	---	329,171	---	18,782	---
	1986	37,221	-3	10,415	+17	2,979	-42	21,562	-2	2,265	-10
	1985	38,490	-59	8,927	-86	5,121	+20	21,935	+19	2,507	-59
	1984	94,745	-39	65,998	-44	4,255	+23	18,394	-4	6,098	-62
	1983	156,438	-6	117,854	-13	3,470	+18	19,062	-21	16,052	+274
IFR-DVFR	1982	166,188	---	134,795	---	2,936	---	24,163	---	4,294	---
	1986	343,036	-19	234	+9	144,180	-3	194,379	-28	4,243	-16
	1985	423,311	-1	215	-50	149,313	-7	268,749	-4	5,034	+11
	1984	425,234	-1	432	-34	140,135	-5	280,134	+1	4,533	-5
	1983	429,521	-9	657	-87	146,950	-1	277,136	-9	4,778	-67
	1982	473,217	---	4,903	---	148,818	---	305,008	---	14,488	---
VFR	1986	343,036	-19	234	+9	144,180	-3	194,379	-28	4,243	-16
	1985	423,311	-1	215	-50	149,313	-7	268,749	-4	5,034	+11
	1984	425,234	-1	432	-34	140,135	-5	280,134	+1	4,533	-5
	1983	429,521	-9	657	-87	146,950	-1	277,136	-9	4,778	-67
	1982	473,217	---	4,903	---	148,818	---	305,008	---	14,488	---

(*) = Less than 0.5 percent.

TABLE 1F
 AIR TRAFFIC ACTIVITY AT FAA-CONTRACTED AIRPORT TRAFFIC CONTROL TOWERS,
 BY AVIATION CATEGORY--FISCAL YEARS 1985-1986

	YEAR	TOTAL		AIR CARRIER		AIR TAXI		GENERAL AVIATION		MILITARY	
		Total	Annual Change	Total	Annual Change	Total	Annual Change	Total	Annual Change	Total	Annual Change
<u>TOTAL AIRPORT OPERATIONS</u>	1986	682,926	+17	4,863	-32	54,808	+26	592,918	+16	30,337	+32
	1985	583,280	---	7,127	---	43,671	---	509,546	---	22,936	---
<u>Itinerant Operations</u>	1986	445,526	+14	4,863	-32	54,808	+26	369,568	+14	16,287	+18
	1985	389,666	---	7,127	---	43,671	---	325,023	---	13,845	---
<u>Local Operations</u>	1986	237,400	+23	---	---	---	---	223,350	+21	14,050	+18
	1985	193,614	---	---	---	---	---	184,523	---	9,091	---
<u>TOTAL INSTRUMENT OPERATIONS</u>	1986	131,574	+12	3,025	-41	27,984	+27	89,648	+11	10,917	+16
	1985	117,056	---	5,168	---	21,960	---	80,538	---	9,390	---

(*) = Less than 0.5 percent.

CHAPTER I

AIRCRAFT HANDLED AT FAA AIR ROUTE TRAFFIC
CONTROL CENTERS

FIG. 1 FEDERAL AVIATION ADMINISTRATION REGIONS AND REGIONAL OFFICES

AS OF SEPTEMBER 30, 1982

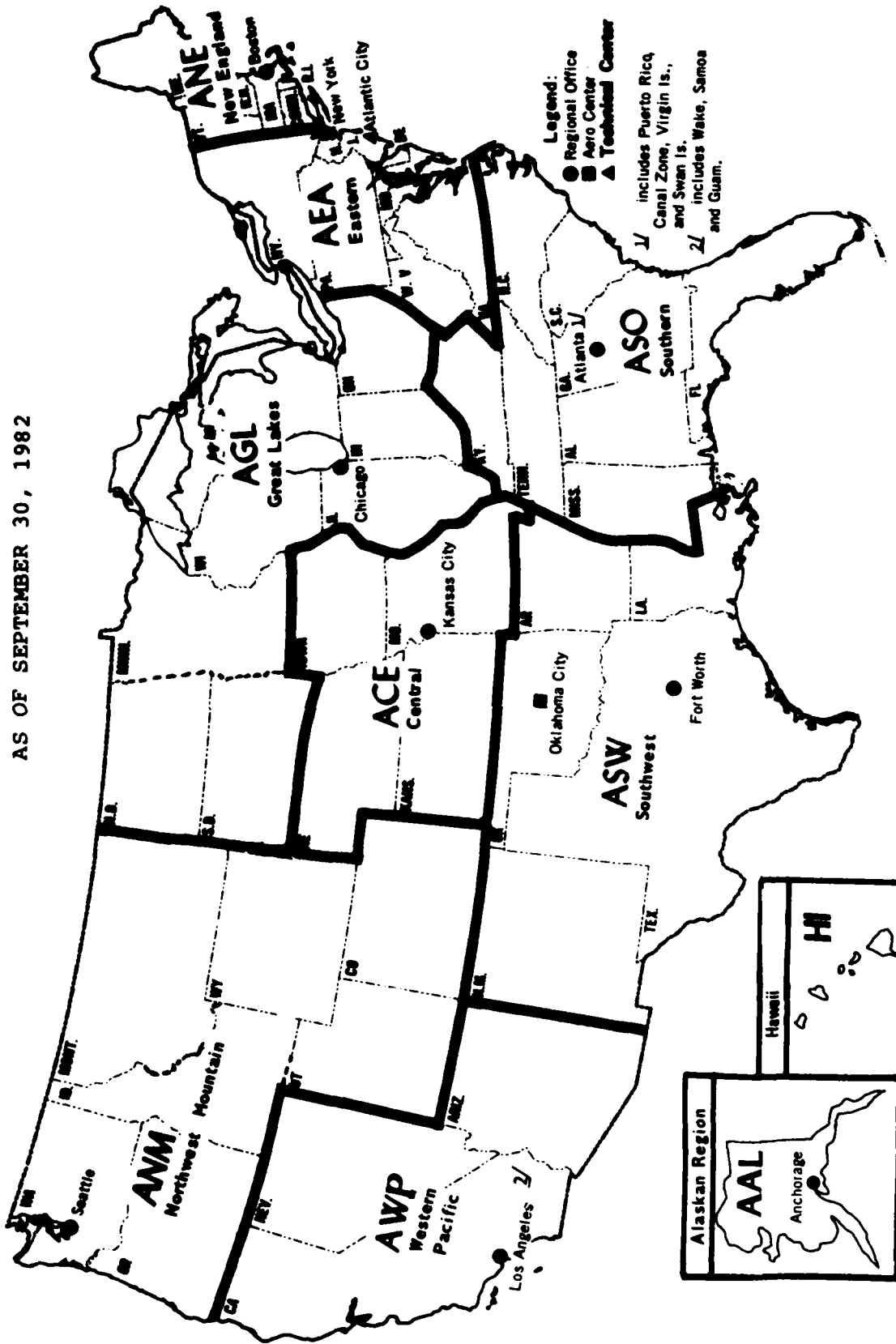


TABLE 2 FISCAL YEAR 1986

DEPARTURES, OVERS, AND AIRCRAFT HANDLED AT FAA AIR ROUTE TRAFFIC CONTROL CENTERS BY CENTER

C E N T E R	TOTAL	AIR CARRIER	AIR TAXI	GENERAL AVIATION	MILITARY
ALASKA					
DEPARTURES	174558	71521	47285	32712	23040
DOMESTIC OVERS	18648	13967	89	151	4441
OCEANIC OVERS	31047	29150	141	279	1477
AIRCRAFT HANDLED	398811	186159	94800	65954	51993
CENTRAL					
DEPARTURES	669656	256757	154137	195172	63590
DOMESTIC OVERS	401707	244719	13644	78211	60133
AIRCRAFT HANDLED	1741019	758233	326918	468555	187313
EASTERN					
DEPARTURES	1563732	805345	222311	367114	168962
DOMESTIC OVERS	800453	536709	31147	150536	82061
OCEANIC OVERS	143568	105435	2904	6357	28572
AIRCRAFT HANDLED	4071485	2252934	478673	891121	448957
GREAT LAKES					
DEPARTURES	2860060	1134907	651631	863261	210261
DOMESTIC OVERS	1958805	1255741	130866	406939	165259
AIRCRAFT HANDLED	7678925	3525555	1434128	2133461	585781
NEW ENGLAND					
DEPARTURES	587664	200886	162446	145159	78973
DOMESTIC OVERS	230616	115743	13621	39721	61531
AIRCRAFT HANDLED	1405544	517515	338513	330039	219477
NORTHWEST MT					
DEPARTURES	1231984	457762	295253	230901	168068
DOMESTIC OVERS	897631	531550	23306	62918	279557
AIRCRAFT HANDLED	3361599	1507074	613812	624720	615993
SOUTHERN					
DEPARTURES	2632616	1069298	445550	793059	325710
DOMESTIC OVERS	1627906	944287	85041	333134	262444
OCEANIC OVERS	226746	150691	11880	38414	25761
AIRCRAFT HANDLED	7119884	3231574	991021	1957664	939625
SOUTHWEST					
DEPARTURES	1949881	816318	180667	491324	461572
DOMESTIC OVERS	968220	394663	20147	113737	339573
OCEANIC OVERS	29864	14569	744	3412	11139
AIRCRAFT HANDLED	4797846	2041868	382225	1099797	1273955
WESTERN-PAC					
DEPARTURES	1575389	877832	175726	230155	291575
DOMESTIC OVERS	268811	97198	7983	20632	142998
OCEANIC OVERS	182343	135662	544	2588	43549
AIRCRAFT HANDLED	3601932	1988524	359979	483530	769999
TOTAL ALL CENTERS					
DEPARTURES	13245340	5719626	2335006	3398956	1791952
DOMESTIC OVERS	7072797	4134577	333844	1205979	1398397
OCEANIC OVERS	613568	435507	16213	51050	110799
AIRCRAFT HANDLED	34177045	16009336	5020069	8054741	5092599
PERCENT DISTRIBUTION					
DEPARTURES	100	43	18	26	14
DOMESTIC OVERS	100	58	5	17	20
OCEANIC OVERS	100	71	3	8	18
AIRCRAFT HANDLED	100	47	15	24	15

TABLE 2 FISCAL YEAR 1986

DEPARTURES, OVERS, AND AIRCRAFT HANDLED AT FAA AIR ROUTE TRAFFIC CONTROL CENTERS BY CENTER

CENTER		TOTAL	AIR CARRIER	AIR TAXI	GENERAL AVIATION	MILITARY
ANCHORAGE ALASKA	AK					
	DEPARTURES	174558	71521	47285	32712	23040
	DOMESTIC OVERS	18648	13967	89	151	4441
	OCEANIC OVERS	31047	29150	141	279	1477
AIRCRAFT HANDLED	398811	186159	94800	65854	51995	
LOS ANGELES CALIFORNIA	CA					
	DEPARTURES	789027	413505	101026	121376	152820
	DOMESTIC OVERS	73313	40496	1344	9036	22437
AIRCRAFT HANDLED	1651367	869106	203396	251789	328077	
OAKLAND CALIFORNIA	CA					
	DEPARTURES	559839	253978	63049	103797	109015
	DOMESTIC OVERS	192264	55459	6639	11593	118553
	OCEANIC OVERS	160453	124539	524	2365	33025
AIRCRAFT HANDLED	1472395	747954	133261	221542	369539	
DENVER COLORADO	CO					
	DEPARTURES	412980	225978	64645	88650	33707
	DOMESTIC OVERS	418701	265527	13914	34111	104049
AIRCRAFT HANDLED	1244661	719583	143204	211411	171463	
WASHINGTON D C	DC					
	DEPARTURES	831635	371997	115234	200634	143770
	DOMESTIC OVERS	477634	343243	9000	86306	39055
AIRCRAFT HANDLED	2140904	1087237	239468	487574	326525	
JACKSONVILLE FLORIDA	FL					
	DEPARTURES	588055	188532	72770	194449	142305
	DOMESTIC OVERS	453178	292461	9084	85636	65947
AIRCRAFT HANDLED	1629288	669525	154624	454582	350557	
MIAMI FLORIDA	FL					
	DEPARTURES	568299	276945	80712	150468	60176
	DOMESTIC OVERS	53613	33058	420	4714	45421
	OCEANIC OVERS	226746	150591	11880	38414	25761
AIRCRAFT HANDLED	1446957	737639	173724	344050	191534	
ATLANTA GEORGIA	GA					
	DEPARTURES	925405	438278	167669	273970	45489
	DOMESTIC OVERS	486623	251310	39722	124909	70682
AIRCRAFT HANDLED	2337433	1127866	375060	672849	161559	
HONOLULU HAWAII	HI					
	DEPARTURES	215086	176529	6566	4901	27090
	DOMESTIC OVERS	10	9	0	0	1
AIRCRAFT HANDLED	430192	353067	13132	9802	54181	
FORT WORTH TEXAS	TX					
	DEPARTURES	738065	318052	101656	187493	130864
	DOMESTIC OVERS	282924	139715	7693	56943	78573
AIRCRAFT HANDLED	1759054	775819	211005	431929	340301	
HOUSTON TEXAS	TX					
	DEPARTURES	733858	285068	57527	228038	163225
	DOMESTIC OVERS	144206	44791	782	17937	90595
	OCEANIC OVERS	29864	14569	744	3412	11139
AIRCRAFT HANDLED	1641786	629496	116580	477425	418255	

TABLE 2 FISCAL YEAR 1986

DEPARTURES, OVERS, AND AIRCRAFT HANDLED AT FAA AIR ROUTE TRAFFIC CONTROL CENTERS BY CENTER

CENTER		TOTAL	AIR CARRIER	AIR TAXI	GENERAL AVIATION	MILITARY
CHICAGO ILLINOIS	IL					
	DEPARTURES	917665	402326	214842	251759	48709
	DOMESTIC OVERS	404793	227707	33315	111400	32371
	AIRCRAFT HANDLED	2240123	1032359	462999	614978	129787
INDIANAPOLIS INDIANA	IN					
	DEPARTURES	533636	182301	123059	169770	58506
	DOMESTIC OVERS	577552	367570	19671	141458	48323
	AIRCRAFT HANDLED	1644824	732172	265789	481028	165335
BOSTON MASSACHUSETTS	MA					
	DEPARTURES	587464	200886	162446	145159	78973
	DOMESTIC OVERS	230616	115743	13621	39721	61531
	AIRCRAFT HANDLED	1405544	517515	338513	330039	219477
MINNEAPOLIS MINNESOTA	MN					
	DEPARTURES	624574	201335	152265	209379	61595
	DOMESTIC OVERS	332004	245881	5264	32985	47874
	AIRCRAFT HANDLED	1581152	648551	309794	451743	171064
KANSAS CITY MISSOURI	MO					
	DEPARTURES	669656	256757	154137	195172	63590
	DOMESTIC OVERS	401707	244719	18644	78211	60133
	AIRCRAFT HANDLED	1741019	758233	326918	468555	187313
ALBUQUERQUE NEW MEXICO	NM					
	DEPARTURES	477958	213198	21484	75793	167483
	DOMESTIC OVERS	441090	210157	11672	38857	180404
	AIRCRAFT HANDLED	1397006	636553	54640	190443	515370
NEW YORK NEW YORK	NY					
	DEPARTURES	732097	433348	107077	166480	25192
	DOMESTIC OVERS	322819	193466	22147	64230	42975
	OCEANIC OVERS	143568	105435	2904	6357	28972
	AIRCRAFT HANDLED	1930591	1165597	239205	403547	122232
CLEVELAND OHIO	OH					
	DEPARTURES	784185	348945	161465	232323	41452
	DOMESTIC OVERS	644456	414583	72616	121066	36191
	AIRCRAFT HANDLED	2212826	1112473	395546	585712	119395
MEMPHIS TENNESSEE	TN					
	DEPARTURES	550857	164543	124399	194174	77741
	DOMESTIC OVERS	604492	367458	38815	117825	80394
	AIRCRAFT HANDLED	1706206	696544	287613	486173	235976
SALT LAKE CITY UTAH	UT					
	DEPARTURES	312426	100689	81409	63705	66523
	DOMESTIC OVERS	411204	241194	9119	24808	136083
	AIRCRAFT HANDLED	1036056	442572	171937	152218	269329
SEATTLE WASHINGTON	WA					
	DEPARTURES	506578	161095	149199	128546	67738
	DOMESTIC OVERS	67726	23729	273	3999	39725
	AIRCRAFT HANDLED	1080882	345919	298671	261091	175201
GUAM	GU					
	DEPARTURES	11437	3520	5085	81	2751
	DOMESTIC OVERS	3224	1234	0	13	1977
	OCEANIC OVERS	21890	11123	20	223	10524
	AIRCRAFT HANDLED	47988	19397	10190	398	18003

TABLE 3.
RANK Order of FAA ARICCs BY TOTAL IFR AIRCRAFT HANDLED,
BY IFR DEPARTURES, AND BY IFR OVERS: FISCAL YEAR 1986

CENTER/ STATE	TOTAL IFR AIRCRAFT HANDLED <u>1/</u>		IFR DEPARTURES		IFR OVERS	
	Rank	Number	Rank	Number	Rank	Number
Atlanta, GA	1	2,337,433	1	925,405	4	486,623
Chicago, IL	2	2,240,123	2	917,665	11	404,793
Cleveland, OH	3	2,212,826	5	784,185	1	644,456
Washington, DC	4	2,140,904	3	831,635	5	477,634
New York, NY	5	1,930,581	8	732,097	6	466,387
Fort Worth, TX	6	1,759,054	6	738,065	16	282,924
Kansas City, MO	7	1,741,019	9	669,656	12	401,707
Memphis, TN	8	1,706,206	15	550,857	2	604,492
Los Angeles CA	9	1,651,367	4	789,027	19	73,313
Indianapolis, IN	10	1,644,824	16	533,636	3	577,552
Houston, TX	11	1,641,786	7	733,858	18	174,070
Jacksonville, FL	12	1,629,288	11	588,055	7	453,178
Minneapolis, MN	13	1,581,152	10	624,574	14	332,004
Oakland, CA	14	1,472,395	14	559,839	13	352,717
Miami, FL	15	1,446,957	13	568,299	15	310,359
Boston, MA	16	1,405,544	12	587,464	17	230,616
Albuquerque, NM	17	1,397,006	18	477,958	8	441,090
Denver, CO	18	1,244,661	19	412,980	9	418,701
Seattle, WA	19	1,080,882	17	506,578	20	67,726
Salt Lake City, UT	20	1,036,056	20	312,426	10	411,204
Honolulu, HI	21	430,182	21	215,086	23	10
Anchorage, AK	22	398,811	22	174,558	21	49,695
Guam	23	47,988	23	11,437	22	25,114
TOTAL ALL CENTERS	--	34,177,045	--	13,245,340	--	7,686,365

1/ The number of IFR departures multiplied by two, plus the number of IFR overs.

CHAPTER II

AIRPORT & INSTRUMENT OPERATIONS AT AIRPORT
TRAFFIC CONTROL TOWERS OPERATED BY FAA

TABLE 4 FISCAL YEAR 1986
 AIRPORT OPERATIONS AT AIRPORTS WITH FAA-OPERATED TRAFFIC CONTROL TOWERS BY STATE
 (CONTINUED)

STATE AND LOCATION NAME	TOTAL	AIR CARRIER	AIR TAXI	GENERAL AVIATION	MILITARY
REGIONAL SUMMARY					
ALASKAN					
ITINERANT OPERATIONS	739407	130477	297855	348617	12458
LOCAL OPERATIONS	310564			298188	12376
TOTAL OPERATIONS	1099971	130477	297855	646805	24834
CENTRAL					
ITINERANT OPERATIONS	1819221	592712	356273	814406	55830
LOCAL OPERATIONS	537929			478066	59863
TOTAL OPERATIONS	2357150	592712	356273	1292472	115693
EASTERN					
ITINERANT OPERATIONS	6315286	2031641	1242917	2762079	278649
LOCAL OPERATIONS	1863056			1649664	713392
TOTAL OPERATIONS	8178342	2031641	1242917	4411743	492041
GREAT LAKES					
ITINERANT OPERATIONS	6294929	2152509	735102	3249644	157674
LOCAL OPERATIONS	2928855			2784563	144292
TOTAL OPERATIONS	9223784	2152509	735102	6034207	301966
NEW ENGLAND					
ITINERANT OPERATIONS	2292995	383422	593580	1266854	49139
LOCAL OPERATIONS	1162574			1113543	43991
TOTAL OPERATIONS	3455569	383422	593580	2380437	93130
NORTHWEST MT					
ITINERANT OPERATIONS	3421999	931092	540905	1826344	123558
LOCAL OPERATIONS	1496565			1379463	117102
TOTAL OPERATIONS	4918564	931092	540905	3205807	240760
SOUTHERN					
ITINERANT OPERATIONS	9012704	2591086	1236462	3858649	325507
LOCAL OPERATIONS	2476822			2216108	260714
TOTAL OPERATIONS	10499526	2591086	1236462	6074757	682221
SOUTHWEST					
ITINERANT OPERATIONS	3122365	1432628	744624	2780604	144509
LOCAL OPERATIONS	1599829			1353897	245932
TOTAL OPERATIONS	4722194	1432628	744624	4134501	390441
WESTERN-PAC					
ITINERANT OPERATIONS	5466271	2054804	1167760	5034991	209316
LOCAL OPERATIONS	4064493			3884937	179556
TOTAL OPERATIONS	12531364	2054804	1167760	8919928	388872
OTHER					
GRAND TOTAL					
ITINERANT OPERATIONS	42515777	12300371	6915478	21942188	1357740
LOCAL OPERATIONS	16440687			15158469	1282218
TOTAL OPERATIONS	58956464	12300371	6915478	37100657	2639958
PERCENT DISTRIBUTION	100	21	12	63	

TABLE 4 FISCAL YEAR 1986

AIRPORT OPERATIONS AT AIRPORTS WITH FAA-OPERATED TRAFFIC CONTROL TOWERS BY STATE

STATE AND LOCATION NAME	LOCATION IDENTIFIER	H U B	TOTAL	AIR CARRIER	AIR TAXI	GENERAL AVIATION	MILITARY
ALABAMA							
BIRMINGHAM	(BHM)	M					
ITINERANT OPERATIONS			150265	32567	17850	86329	13519
LOCAL OPERATIONS			39166			35134	9032
TOTAL OPERATIONS			199431	32567	17650	121463	17551
DOTHAN	(DHN)	N					
ITINERANT OPERATIONS			74775	64	12595	26053	35053
LOCAL OPERATIONS			35473			13983	21490
TOTAL OPERATIONS			110248	64	12595	40036	57553
HUNTSVILLE MADISON COUNTY	(HSV)	S					
ITINERANT OPERATIONS			55903	12485	10312	29841	3265
LOCAL OPERATIONS			15361			12960	2401
TOTAL OPERATIONS			71264	12485	10312	42801	5666
MOBILE BATES FIELD	(MOB)	S					
ITINERANT OPERATIONS			74100	17204	9351	32725	14820
LOCAL OPERATIONS			25856			9551	15305
TOTAL OPERATIONS			99956	17204	9351	42276	31125
MONTGOMERY DANIELLY FIELD	(MGH)	S					
ITINERANT OPERATIONS			77100	7582	10633	40240	19645
LOCAL OPERATIONS			7749			5800	2949
TOTAL OPERATIONS			85849	7582	10633	46040	21594
TUSCALOOSA VAN DE GRAAF	(TCL)	M					
ITINERANT OPERATIONS			36233	20	3340	29431	3642
LOCAL OPERATIONS			19227			17125	2102
TOTAL OPERATIONS			55460	20	3340	46556	5544
STATE TOTAL ALABAMA							
ITINERANT OPERATIONS			468376	69922	64081	244619	89754
LOCAL OPERATIONS			143832			94553	49279
TOTAL OPERATIONS			612208	69922	64081	339172	139033
ALASKA							
ANCHORAGE INTERNATIONAL	(ANC)	M					
ITINERANT OPERATIONS			211764	76926	65198	67032	2608
LOCAL OPERATIONS			13295			13046	249
TOTAL OPERATIONS			225059	76926	65198	80078	2857
ANCHORAGE LAKE MOOD SPB	(LHD)	M					
ITINERANT OPERATIONS			77602	0	13756	63846	0
LOCAL OPERATIONS			15006			15006	0
TOTAL OPERATIONS			92608	0	13756	78852	0
ANCHORAGE MERRILL	(MRI)	M					
ITINERANT OPERATIONS			122241	0	16675	105558	8
LOCAL OPERATIONS			179017			179013	4
TOTAL OPERATIONS			301258	0	16675	284571	12
BETHEL	(BET)	M					
ITINERANT OPERATIONS			83707	3870	68743	9525	1569
LOCAL OPERATIONS			5368			5243	125
TOTAL OPERATIONS			89075	3870	68743	14768	1594
FAIRBANKS	(FAI)	S					
ITINERANT OPERATIONS			78864	12531	22212	43745	376
LOCAL OPERATIONS			46888			46558	330
TOTAL OPERATIONS			125752	12531	22212	90303	706
JUNEAU	(JNU)	S					
ITINERANT OPERATIONS			88818	6671	61476	19584	1087
LOCAL OPERATIONS			19708			19234	474
TOTAL OPERATIONS			108526	6671	61476	38818	1561
KENAI MUNICIPAL	(ENA)	M					
ITINERANT OPERATIONS			60257	25569	12986	20719	983
LOCAL OPERATIONS			18856			14886	1970
TOTAL OPERATIONS			77113	25569	12986	35605	2953
KING SALMON	(AKN)	M					
ITINERANT OPERATIONS			37609	2275	20306	14042	986
LOCAL OPERATIONS			2028			1025	1000
TOTAL OPERATIONS			39637	2275	20306	15070	1986
KODIAK	(ADK)	M					

TABLE 4 FISCAL YEAR 1986

AIRPORT OPERATIONS AT AIRPORTS WITH FAA-OPERATED TRAFFIC CONTROL TOWERS BY STATE

(CONTINUED)

STATE AND LOCATION NAME	LOCATION IDENTIFIER	M U B	TOTAL	AIR CARRIER	AIR TAXI	GENERAL AVIATION	MILITARY
ALASKA (CONTINUED)							
KODIAK (CONTINUED)							
ITINERANT OPERATIONS			28545	2635	16503	4546	5341
LOCAL OPERATIONS			12398			4174	9224
TOTAL OPERATIONS			40943	2635	16503	8740	13065
STATE TOTAL ALASKA							
ITINERANT OPERATIONS			759407	130477	297855	348617	17454
LOCAL OPERATIONS			310564			299189	12376
TOTAL OPERATIONS			1099971	130477	297855	646806	24934
ARIZONA							
DEER VALLEY (DVT) N							
ITINERANT OPERATIONS			100659	0	1575	99231	852
LOCAL OPERATIONS			139523			137152	2371
TOTAL OPERATIONS			240182	0	1575	236383	3224
FALCON/MESA (FFZ) L							
ITINERANT OPERATIONS			95600	0	1324	93905	371
LOCAL OPERATIONS			58043			78058	2254
TOTAL OPERATIONS			183643	0	1324	171963	1326
GODDYEAR (GYR) N							
ITINERANT OPERATIONS			47900	0	123	47156	521
LOCAL OPERATIONS			116706			115650	1056
TOTAL OPERATIONS			164606	0	123	162806	1577
GRAND CANYON MUNICIPAL (GCN) N							
ITINERANT OPERATIONS			90712	2	80488	9966	254
LOCAL OPERATIONS			1875			1837	38
TOTAL OPERATIONS			92587	2	80488	11803	294
PHOENIX SKY HARBOR INTL (PHX) L							
ITINERANT OPERATIONS			409508	219503	60656	121699	7550
LOCAL OPERATIONS			2804			2468	336
TOTAL OPERATIONS			412312	219503	60656	124167	7886
PRESCOTT (PRC) N							
ITINERANT OPERATIONS			75805	0	9158	66249	394
LOCAL OPERATIONS			88159			88130	29
TOTAL OPERATIONS			163964	0	9158	154379	423
SCOTTSDALE (SDL) N							
ITINERANT OPERATIONS			105174	0	2599	102187	344
LOCAL OPERATIONS			82203			81040	1163
TOTAL OPERATIONS			187377	0	2599	183227	1507
TUCSON (TUS) N							
ITINERANT OPERATIONS			177854	43646	6157	115548	12503
LOCAL OPERATIONS			60551			58356	12194
TOTAL OPERATIONS			238405	43646	6157	163904	24697
STATE TOTAL ARIZONA							
ITINERANT OPERATIONS			1103212	263251	162080	654941	22340
LOCAL OPERATIONS			579864			552491	27173
TOTAL OPERATIONS			1683076	263251	162080	1207432	53113
ARKANSAS							
FAYETTEVILLE DRAKE FIELD (FYV) N							
ITINERANT OPERATIONS			38623	13	18987	19423	200
LOCAL OPERATIONS			12864			12812	52
TOTAL OPERATIONS			51487	13	18987	32235	252
FORT SMITH MUNICIPAL (FSM) N							
ITINERANT OPERATIONS			57069	13	19450	31690	5916
LOCAL OPERATIONS			20286			17551	2735
TOTAL OPERATIONS			77355	13	19450	49241	8651
LITTLE ROCK ADAMS FIELD (LIT) S							
ITINERANT OPERATIONS			138908	29195	13308	93217	3198
LOCAL OPERATIONS			19375			14397	4978
TOTAL OPERATIONS			158283	29195	13308	107614	8166
TEXARKANA (TXK) N							
ITINERANT OPERATIONS			37964	4	9972	25791	2197
LOCAL OPERATIONS			14216			12190	2026
TOTAL OPERATIONS			52180	4	9972	37981	4223

TABLE 4 FISCAL YEAR 1986
 AIRPORT OPERATIONS AT AIRPORTS WITH FAA-OPERATED TRAFFIC CONTROL TOWERS BY STATE
 (CONTINUED)

STATE AND LOCATION NAME	LOCATION IDENTIFIER	H U B	TOTAL	AIR CARRIER	AIR TAXI	GENERAL AVIATION	MILITARY
ARKANSAS (CONTINUED)							
STATE TOTAL ARKANSAS							
ITINERANT OPERATIONS			272564	29225	61717	170121	11501
LOCAL OPERATIONS			86741			86950	3791
TOTAL OPERATIONS			339305	29225	61717	277071	21292
CALIFORNIA							
BAKERSFIELD MEADOWS FLD	(BFL)	N					
ITINERANT OPERATIONS			102320	5853	17956	75444	3067
LOCAL OPERATIONS			10176			8864	1312
TOTAL OPERATIONS			112496	5853	17956	84308	4379
BURBANK	(BUR)	L					
ITINERANT OPERATIONS			201389	49945	42559	107870	1015
LOCAL OPERATIONS			34369			34369	0
TOTAL OPERATIONS			235758	49945	42559	142239	1015
CARLSBAD PALOMAR	(CRP)	M					
ITINERANT OPERATIONS			124830	0	6476	116339	2015
LOCAL OPERATIONS			65515			65485	30
TOTAL OPERATIONS			190345	0	6476	181824	2045
CHICO	(CIC)	N					
ITINERANT OPERATIONS			39221	2	6383	32580	256
LOCAL OPERATIONS			22622			22198	424
TOTAL OPERATIONS			61843	2	6383	54778	680
CHINO	(CND)	S					
ITINERANT OPERATIONS			99382	0	33	98336	1013
LOCAL OPERATIONS			93982			93896	86
TOTAL OPERATIONS			193364	0	33	192232	1099
CONCORD	(CCR)	L					
ITINERANT OPERATIONS			114092	1096	4780	107489	727
LOCAL OPERATIONS			120617			120589	26
TOTAL OPERATIONS			234709	1096	4780	228078	753
EL MONTE	(EMT)	N					
ITINERANT OPERATIONS			79823	0	1897	77846	80
LOCAL OPERATIONS			112046			112046	0
TOTAL OPERATIONS			191869	0	1897	189892	80
FRESNO AIR TERMINAL	(FAT)	S					
ITINERANT OPERATIONS			176797	14107	40834	112653	9203
LOCAL OPERATIONS			24183			22478	1705
TOTAL OPERATIONS			200980	14107	40834	135131	10908
FULLERTON MUNICIPAL	(FUL)	L					
ITINERANT OPERATIONS			90274	0	3807	86397	70
LOCAL OPERATIONS			75714			75705	9
TOTAL OPERATIONS			165988	0	3807	162102	79
HAWTHORNE	(HWR)	L					
ITINERANT OPERATIONS			66801	0	2881	63882	38
LOCAL OPERATIONS			63610			63608	2
TOTAL OPERATIONS			130411	0	2881	127490	40
HAYWARD	(HWD)	L					
ITINERANT OPERATIONS			129389	0	6948	121986	455
LOCAL OPERATIONS			131774			131752	22
TOTAL OPERATIONS			261163	0	6948	253738	477
LA VERNE BRACKETT	(POC)	N					
ITINERANT OPERATIONS			94678	0	2099	92307	272
LOCAL OPERATIONS			95342			95342	0
TOTAL OPERATIONS			190020	0	2099	187649	272
LANCASTER FOX AIRPORT	(LJF)	N					
ITINERANT OPERATIONS			63975	0	3354	58199	2422
LOCAL OPERATIONS			77693			73762	3931
TOTAL OPERATIONS			141668	0	3354	131961	6353
LIVERMORE MUNICIPAL	(LVK)	L					
ITINERANT OPERATIONS			90284	2	426	89336	520
LOCAL OPERATIONS			94084			93887	197
TOTAL OPERATIONS			184368	2	426	183223	717
LONG BEACH	(LGB)	L					

TABLE 4 FISCAL YEAR 1986
 AIRPORT OPERATIONS AT AIRPORTS WITH FAA-OPERATED TRAFFIC CONTROL TOWERS BY STATE
 (CONTINUED)

STATE AND LOCATION NAME	LOCATION IDENTIFIER	H U S	TOTAL	AIR CARRIER	AIR TAXI	GENERAL AVIATION	MILITARY
CALIFORNIA (CONTINUED)							
LONG BEACH (CONTINUED)							
ITINERANT OPERATIONS			242409	11026	3479	225943	1961
LOCAL OPERATIONS			154776			154715	61
TOTAL OPERATIONS			397185	11026	3479	380658	2022
LOS ANGELES INTERNATIONAL	(LAX)	L					
ITINERANT OPERATIONS			558835	375445	120880	56933	4577
LOCAL OPERATIONS			6423			6375	97
TOTAL OPERATIONS			565258	375445	120880	63259	4674
MODESTO CITY COUNTY	(MOD)	N					
ITINERANT OPERATIONS			73703	0	12493	60439	771
LOCAL OPERATIONS			45721			45162	559
TOTAL OPERATIONS			119424	0	12493	105601	1330
MONTEREY	(MRY)	S					
ITINERANT OPERATIONS			91640	6914	13376	58933	2517
LOCAL OPERATIONS			17344			16464	890
TOTAL OPERATIONS			98984	6914	13376	75297	3397
NAPA COUNTY	(APC)	N					
ITINERANT OPERATIONS			60483	0	563	58951	959
LOCAL OPERATIONS			67350			65625	1725
TOTAL OPERATIONS			127833	0	563	124576	2594
OAKLAND INTERNATIONAL	(OAK)	L					
ITINERANT OPERATIONS			247656	72561	37836	136180	1079
LOCAL OPERATIONS			123272			123176	96
TOTAL OPERATIONS			370928	72561	37836	259356	1175
ONTARIO	(ONT)	S					
ITINERANT OPERATIONS			125437	67188	25014	32169	1056
LOCAL OPERATIONS			6927			6923	4
TOTAL OPERATIONS			132364	67188	25014	39092	1070
OXNARD VENTURA COUNTY	(OXR)	N					
ITINERANT OPERATIONS			78278	0	16155	61619	504
LOCAL OPERATIONS			55526			54956	570
TOTAL OPERATIONS			133804	0	16155	116575	1074
PALM SPRINGS MUNICIPAL	(PSP)	S					
ITINERANT OPERATIONS			86523	10998	14777	60055	693
LOCAL OPERATIONS			13849			13638	211
TOTAL OPERATIONS			100372	10998	14777	73693	904
PALMDALE	(PMD)	N					
ITINERANT OPERATIONS			52298	637	1388	12995	37378
LOCAL OPERATIONS			33047			357	32590
TOTAL OPERATIONS			85345	637	1388	13252	70068
PALO ALTO	(PAD)	N					
ITINERANT OPERATIONS			83785	0	576	83170	39
LOCAL OPERATIONS			108255			108241	14
TOTAL OPERATIONS			192040	0	576	191411	53
REDDING	(RDD)	N					
ITINERANT OPERATIONS			59155	2531	8709	46567	1348
LOCAL OPERATIONS			27328			26218	1110
TOTAL OPERATIONS			86483	2531	8709	72785	2458
RIVERSIDE MUNICIPAL	(RAL)	S					
ITINERANT OPERATIONS			56344	0	2075	63726	543
LOCAL OPERATIONS			63718			63718	0
TOTAL OPERATIONS			130062	0	2075	127444	543
SACRAMENTO EXECUTIVE	(SAC)	S					
ITINERANT OPERATIONS			126054	0	6306	119238	510
LOCAL OPERATIONS			17043			16874	169
TOTAL OPERATIONS			143097	0	6306	136112	579
SACRAMENTO METRO	(SMF)	S					
ITINERANT OPERATIONS			117533	50826	31247	31767	3593
LOCAL OPERATIONS			37746			26127	11619
TOTAL OPERATIONS			155279	50826	31247	57894	15312
SALINAS MUNICIPAL	(SNS)	S					
ITINERANT OPERATIONS			61490	1	596	50213	10580
LOCAL OPERATIONS			36682			34965	1717

TABLE 4 FISCAL YEAR 1986
 AIRPORT OPERATIONS AT AIRPORTS WITH FAA-OPERATED TRAFFIC CONTROL TOWERS BY STATE
 (CONTINUED)

STATE AND LOCATION NAME	LOCATION IDENTIFIER	H U B	TOTAL	AIR CARRIER	AIR TAXI	GENERAL AVIATION	MILITARY
CALIFOR (CONTINUED)							
SALINAS (CONTINUED)							
TOTAL OPERATIONS			98172	1	596	85178	12397
SAN CARLOS							
(SQL)	L						
ITINERANT OPERATIONS			96191	0	388	85693	120
LOCAL OPERATIONS			77480			77422	56
TOTAL OPERATIONS			163671	0	388	163105	176
SAN DIEGO BROWN FIELD							
(SDM)	M						
ITINERANT OPERATIONS			47942	0	13	44384	3545
LOCAL OPERATIONS			105315			71267	34246
TOTAL OPERATIONS			153257	0	13	115651	37593
SAN DIEGO GILLESPI							
(SEE)	M						
ITINERANT OPERATIONS			96679	0	45	96556	78
LOCAL OPERATIONS			91998			91646	352
TOTAL OPERATIONS			188677	0	45	188202	430
SAN DIEGO LIMBERG							
(SAN)	M						
ITINERANT OPERATIONS			164139	113501	17397	29500	3741
LOCAL OPERATIONS			41			40	11
TOTAL OPERATIONS			164180	113501	17397	29530	3752
SAN DIEGO MONTGOMERY							
(MYF)	M						
ITINERANT OPERATIONS			129723	0	11011	118484	228
LOCAL OPERATIONS			110326			110316	10
TOTAL OPERATIONS			240049	0	11011	228800	238
SAN FRANCISCO							
(SFO)	L						
ITINERANT OPERATIONS			419961	307751	67880	41594	2736
LOCAL OPERATIONS			2702			2702	0
TOTAL OPERATIONS			422663	307751	67880	44296	2736
SAN JOSE MUNICIPAL							
(SJC)	S						
ITINERANT OPERATIONS			243466	97108	4963	140634	761
LOCAL OPERATIONS			105309			105275	31
TOTAL OPERATIONS			348775	97108	4963	245912	792
SAN JOSE REID HILLVIEW							
(RHV)	S						
ITINERANT OPERATIONS			85740	0	360	85356	24
LOCAL OPERATIONS			121105			121105	0
TOTAL OPERATIONS			206845	0	360	206461	24
SANTA ANA							
(SNA)	L						
ITINERANT OPERATIONS			296999	52668	12755	230334	1242
LOCAL OPERATIONS			243123			242973	150
TOTAL OPERATIONS			540122	52668	12755	473307	1392
SANTA BARBARA							
(SBA)	S						
ITINERANT OPERATIONS			137263	7082	39317	90086	778
LOCAL OPERATIONS			48783			48667	116
TOTAL OPERATIONS			186046	7082	39317	138753	894
SANTA MARIA PUBLIC							
(SMX)	N						
ITINERANT OPERATIONS			61395	5	20083	40283	1024
LOCAL OPERATIONS			26806			26294	512
TOTAL OPERATIONS			88201	5	20083	66577	1536
SANTA MONICA							
(SMD)	L						
ITINERANT OPERATIONS			105651	0	73	105444	134
LOCAL OPERATIONS			65868			65868	0
TOTAL OPERATIONS			171519	0	73	171312	134
SANTA ROSA SONOMA COUNTY							
(STS)	N						
ITINERANT OPERATIONS			91380	244	3121	77330	585
LOCAL OPERATIONS			44450			44394	56
TOTAL OPERATIONS			125830	244	3121	121724	641
SOUTH LAKE TAHOE							
(TVL)	N						
ITINERANT OPERATIONS			33404	1818	2277	28260	1049
LOCAL OPERATIONS			5096			4837	264
TOTAL OPERATIONS			38500	1818	2277	33097	1313
STOCKTON							
(SCK)	N						
ITINERANT OPERATIONS			64452	3675	4620	52306	3851
LOCAL OPERATIONS			64084			67078	7006
TOTAL OPERATIONS			128536	3675	4620	109384	10857
TORRANCE MUNICIPAL							
(TOA)	L						

TABLE 4 FISCAL YEAR 1986

AIRPORT OPERATIONS AT AIRPORTS WITH FAA-OPERATED TRAFFIC CONTROL TOWERS BY STATE

(CONTINUED)

STATE AND LOCATION NAME	LOCATION IDENTIFIER	H J B	TOTAL	AIR CARRIER	AIR TAXI	GENERAL AVIATION	MILITARY
CALIFOR (CONTINUED)							
TORRANCE (CONTINUED)							
ITINERANT OPERATIONS			138730	0	356	138161	213
LOCAL OPERATIONS			104662			104632	30
TOTAL OPERATIONS			243392	0	356	242793	243
VAN NUYS (VNY) L							
ITINERANT OPERATIONS			270187	17	220	266060	3990
LOCAL OPERATIONS			202241			202163	78
TOTAL OPERATIONS			472428	17	220	468223	3958
STATE TOTAL CALIFORNIA							
ITINERANT OPERATIONS			6058180	1254001	620782	4069817	113580
LOCAL OPERATIONS			3256123			3154133	101990
TOTAL OPERATIONS			9314303	1254001	620782	7223950	215570
COLORADO							
ASPEN PITKIN COUNTY (ASE) N							
ITINERANT OPERATIONS			33867	1945	8972	22923	30
LOCAL OPERATIONS			9400			9400	0
TOTAL OPERATIONS			43267	1945	8972	32323	30
BROOMFIELD JEFFERSON CO (BJC) L							
ITINERANT OPERATIONS			82093	0	510	81315	268
LOCAL OPERATIONS			53051			52639	412
TOTAL OPERATIONS			135144	0	510	133954	680
COLORADO SPRINGS (COS) S							
ITINERANT OPERATIONS			89147	22671	6530	40825	19121
LOCAL OPERATIONS			79430			56413	23017
TOTAL OPERATIONS			168577	22671	6530	97238	42138
DENVER ARAPAHOE COUNTY (APA) L							
ITINERANT OPERATIONS			180863	0	1252	178598	1013
LOCAL OPERATIONS			182763			182332	431
TOTAL OPERATIONS			363626	0	1252	360930	1444
DENVER STAPLETON INTL (DEN) L							
ITINERANT OPERATIONS			519161	369368	102479	45672	1542
LOCAL OPERATIONS			1506			1504	2
TOTAL OPERATIONS			520667	369368	102479	47176	1644
GRAND JUNCTION (GJT) S							
ITINERANT OPERATIONS			49978	7163	4519	37981	315
LOCAL OPERATIONS			27085			26940	145
TOTAL OPERATIONS			77063	7163	4519	64921	460
PUEBLO (PUB) N							
ITINERANT OPERATIONS			40756	1738	3789	29671	5558
LOCAL OPERATIONS			46251			28837	17414
TOTAL OPERATIONS			87007	1738	3789	58508	22972
STATE TOTAL COLORADO							
ITINERANT OPERATIONS			995865	402995	128051	436982	22947
LOCAL OPERATIONS			399486			358065	41421
TOTAL OPERATIONS			1395351	402995	128051	795047	69368
CONNECTICUT							
BRIDGEPORT (BDR) N							
ITINERANT OPERATIONS			104654	6	22553	80403	1592
LOCAL OPERATIONS			61001			59257	1744
TOTAL OPERATIONS			165655	6	22553	139660	3436
DANBURY MUNICIPAL (DXR) N							
ITINERANT OPERATIONS			71036	0	1687	69086	263
LOCAL OPERATIONS			57376			57201	175
TOTAL OPERATIONS			128412	0	1687	126287	438
GROTON TRUMBULL (GON) N							
ITINERANT OPERATIONS			63773	0	23286	37742	2745
LOCAL OPERATIONS			81141			58530	2611
TOTAL OPERATIONS			124914	0	23286	96272	5356
HARTFORD BRAINARD (HFD) M							
ITINERANT OPERATIONS			73171	32	8097	63911	1131
LOCAL OPERATIONS			102705			101322	1383
TOTAL OPERATIONS			175876	32	8097	165233	2514

TABLE 4 FISCAL YEAR 1986
 AIRPORT OPERATIONS AT AIRPORTS WITH FAA-OPERATED TRAFFIC CONTROL TOWERS BY STATE
 (CONTINUED)

STATE AND LOCATION NAME	LOCATION IDENTIFIER	H U S	TOTAL	AIR CARRIER	AIR TAXI	GENERAL AVIATION	MILITARY
CONNECTICUT (CONTINUED)							
NEW HAVEN							
	(MVN)	N					
ITINERANT OPERATIONS			71396	2113	27009	42147	157
LOCAL OPERATIONS			71200			77745	414
TOTAL OPERATIONS			142596	2113	27009	119892	571
WINDSOR LOCKS							
	(BDL)	M					
ITINERANT OPERATIONS			157558	65605	37919	47555	5479
LOCAL OPERATIONS			1725			1165	265
TOTAL OPERATIONS			159283	65605	37919	48720	5744
STATE TOTAL CONNECTICUT							
ITINERANT OPERATIONS			541588	67756	120551	360444	12517
LOCAL OPERATIONS			355148			79390	679
TOTAL OPERATIONS			896736	67756	120551	439834	13216
DELAWARE							
WILMINGTON OR WILM							
	(ILG)	N					
ITINERANT OPERATIONS			76100	1419	3174	65000	5507
LOCAL OPERATIONS			100291			66523	14769
TOTAL OPERATIONS			176391	1419	3174	131523	20276
STATE TOTAL DELAWARE							
ITINERANT OPERATIONS			76100	1419	3174	65000	5507
LOCAL OPERATIONS			100291			66523	14769
TOTAL OPERATIONS			176391	1419	3174	131523	20276
DISTRICT OF COLUMBIA							
WASHINGTON NATIONAL							
	(DCA)	L					
ITINERANT OPERATIONS			325729	190876	59248	75145	459
LOCAL OPERATIONS			2			0	2
TOTAL OPERATIONS			325731	190876	59248	75145	461
TOTAL DISTRICT OF COLUMBIA							
ITINERANT OPERATIONS			325729	190876	59248	75145	459
LOCAL OPERATIONS			2			0	2
TOTAL OPERATIONS			325731	190876	59248	75145	461
FLORIDA							
CRAIG FIELD JACKSONVILLE							
	(CRG)	N					
ITINERANT OPERATIONS			74173	0	974	66095	5204
LOCAL OPERATIONS			59120			56291	2829
TOTAL OPERATIONS			133293	0	974	122386	8033
DAYTONA BEACH							
	(DAB)	S					
ITINERANT OPERATIONS			149016	10238	6442	131793	547
LOCAL OPERATIONS			53296			55567	597
TOTAL OPERATIONS			202312	10238	6442	187360	1144
FORT LAUDERDALE							
	(FLL)	L					
ITINERANT OPERATIONS			217703	90622	35156	90961	954
LOCAL OPERATIONS			6133			6133	2
TOTAL OPERATIONS			223836	90622	35156	97094	956
FORT LAUDERDALE EXECUTIVE							
	(FXE)	L					
ITINERANT OPERATIONS			139959	2	3759	136025	174
LOCAL OPERATIONS			59606			59606	0
TOTAL OPERATIONS			199565	2	3759	195631	174
FORT MYERS PAGE FIELD							
	(FMY)	S					
ITINERANT OPERATIONS			78300	8	8763	69101	424
LOCAL OPERATIONS			38587			38249	335
TOTAL OPERATIONS			116887	8	8763	107350	759
FORT MYERS REGIONAL							
	(RSW)	S					
ITINERANT OPERATIONS			41970	25371	10778	3274	2537
LOCAL OPERATIONS			4967			1397	3576
TOTAL OPERATIONS			46937	25371	10778	4671	6113
GAINESVILLE							
	(GNV)	N					
ITINERANT OPERATIONS			63666	6501	10081	46244	835
LOCAL OPERATIONS			24263			23801	452
TOTAL OPERATIONS			87929	6501	10081	70045	1287
HOLLYWOOD							
	(HMO)	L					
ITINERANT OPERATIONS			73193	0	11	7247	781

TABLE 4 FISCAL YEAR 1986
 AIRPORT OPERATIONS AT AIRPORTS WITH FAA-OPERATED TRAFFIC CONTROL TOWERS BY STATE
 (CONTINUED)

STATE AND LOCATION NAME	LOCATION IDENTIFIER	M U S	TOTAL	AIR CARRIER	AIR TAXI	GENERAL AVIATION	MILITARY
FLORIDA (CONTINUED)							
MOLLYMO (CONTINUED)							
LOCAL OPERATIONS			127014			126379	635
TOTAL OPERATIONS			200207	0	11	198790	1416
JACKSONVILLE INTL	(JAX)	M					
ITINERANT OPERATIONS			129151	53443	28577	38390	3751
LOCAL OPERATIONS			22104			10453	11651
TOTAL OPERATIONS			151255	53443	28577	48843	20402
KEY WEST	(EYW)	M					
ITINERANT OPERATIONS			44553	3319	17317	23595	372
LOCAL OPERATIONS			9182			8564	618
TOTAL OPERATIONS			53735	3319	17317	32159	990
MELBOURNE	(MLB)	S					
ITINERANT OPERATIONS			111535	7437	5371	96345	2382
LOCAL OPERATIONS			106068			106060	8
TOTAL OPERATIONS			217603	7437	5371	202405	2390
MIAMI INTERNATIONAL	(MIA)	L					
ITINERANT OPERATIONS			345296	240310	51213	53262	511
LOCAL OPERATIONS			0			0	0
TOTAL OPERATIONS			345296	240310	51213	53262	511
OPA LOCKA	(OPF)	L					
ITINERANT OPERATIONS			98138	0	790	99938	7410
LOCAL OPERATIONS			79861			76287	3574
TOTAL OPERATIONS			177999	0	790	166225	10984
ORLANDO EXECUTIVE	(ORL)	M					
ITINERANT OPERATIONS			141273	0	8657	131172	1444
LOCAL OPERATIONS			37113			37061	52
TOTAL OPERATIONS			178386	0	8657	168233	1496
ORLANDO INTL AIRPORT	(MCO)	M					
ITINERANT OPERATIONS			217430	159347	27085	29096	2902
LOCAL OPERATIONS			470			282	190
TOTAL OPERATIONS			217900	159347	27085	29378	3092
PANAMA CITY BAY COUNTY	(PFN)	M					
ITINERANT OPERATIONS			76708	1278	21153	51822	2455
LOCAL OPERATIONS			66051			61969	4082
TOTAL OPERATIONS			142759	1278	21153	113791	5537
PENSACOLA	(PNS)	S					
ITINERANT OPERATIONS			39081	15323	11419	43486	13353
LOCAL OPERATIONS			60028			35261	24767
TOTAL OPERATIONS			149109	15323	11419	78747	43520
POMPANO BEACH AIRPARK	(PMP)	L					
ITINERANT OPERATIONS			49677	0	13	49632	32
LOCAL OPERATIONS			117130			117116	14
TOTAL OPERATIONS			166807	0	13	166749	46
SARASOTA BRADENTON	(SRQ)	S					
ITINERANT OPERATIONS			118413	20596	16100	81205	512
LOCAL OPERATIONS			42173			41587	586
TOTAL OPERATIONS			160586	20596	16100	122792	1098
ST PETERSBURG CLEARWATER	(PIE)	L					
ITINERANT OPERATIONS			78761	6262	2034	65759	4726
LOCAL OPERATIONS			85468			77910	7558
TOTAL OPERATIONS			164229	6262	2034	143669	12264
ST PETERSBURG WHITT	(SPG)	L					
ITINERANT OPERATIONS			45343	0	2096	43072	175
LOCAL OPERATIONS			53032			52716	316
TOTAL OPERATIONS			98375	0	2096	95788	491
TALLAHASSEE	(TLH)	S					
ITINERANT OPERATIONS			88056	19986	14694	48303	5173
LOCAL OPERATIONS			23710			19998	3712
TOTAL OPERATIONS			111766	19986	14694	68301	8885
TAMPA	(TMB)	L					
ITINERANT OPERATIONS			113554	0	5	113211	338
LOCAL OPERATIONS			200267			199754	513
TOTAL OPERATIONS			313821	0	5	312965	851

TABLE 4 FISCAL YEAR 1986
 AIRPORT OPERATIONS AT AIRPORTS WITH FAA-OPERATED TRAFFIC CONTROL TOWERS BY STATE
 (CONTINUED)

STATE AND LOCATION NAME	LOCATION IDENTIFIER	H U B	TOTAL	AIR CARRIER	AIR TAXI	GENERAL AVIATION	MILITARY
FLORIDA (CONTINUED)							
TAMPA INTERNATIONAL	(TPA)	L					
ITINERANT OPERATIONS			259225	139271	49053	71437	464
LOCAL OPERATIONS			2180			1962	218
TOTAL OPERATIONS			261405	139271	49053	73399	582
VERO BEACH	(VRB)	N					
ITINERANT OPERATIONS			81772	4	3707	77875	186
LOCAL OPERATIONS			78839			78808	31
TOTAL OPERATIONS			150611	4	3707	156683	217
WEST PALM BEACH	(PBI)	M					
ITINERANT OPERATIONS			204851	50204	28977	124623	1047
LOCAL OPERATIONS			19678			19589	90
TOTAL OPERATIONS			224529	50204	28977	144211	1137
STATE TOTAL FLORIDA							
ITINERANT OPERATIONS			3130797	847422	364225	1948961	70189
LOCAL OPERATIONS			1376340			1309826	65514
TOTAL OPERATIONS			4507137	847422	364225	3158787	135703
GEORGIA							
ALBANY	(ABY)	N					
ITINERANT OPERATIONS			45959	6	9662	31151	5140
LOCAL OPERATIONS			19865			13496	5369
TOTAL OPERATIONS			65824	6	9662	44647	11509
ATLANTA DEKALB PEACHTREE	(PDK)	L					
ITINERANT OPERATIONS			157583	0	2466	154815	302
LOCAL OPERATIONS			93258			93202	56
TOTAL OPERATIONS			250841	0	2466	248017	358
ATLANTA FULTON COUNTY	(FTY)	L					
ITINERANT OPERATIONS			92442	0	1400	86498	4544
LOCAL OPERATIONS			63250			62103	1150
TOTAL OPERATIONS			155692	0	1400	148598	5694
ATLANTA INTERNATIONAL	(ATL)	L					
ITINERANT OPERATIONS			772941	571933	168954	30475	1579
LOCAL OPERATIONS			1814			1796	18
TOTAL OPERATIONS			774755	571933	168954	32271	1597
AUGUSTA	(AGS)	S					
ITINERANT OPERATIONS			41562	6056	9631	21219	4556
LOCAL OPERATIONS			16885			14018	2367
TOTAL OPERATIONS			58447	6056	9631	35237	7523
COLUMBUS	(CSG)	S					
ITINERANT OPERATIONS			42077	2682	6337	31525	1533
LOCAL OPERATIONS			22235			19751	2484
TOTAL OPERATIONS			64312	2682	6337	51276	4017
MACON LEWIS B WILSON	(MCN)	N					
ITINERANT OPERATIONS			38550	1106	6104	29255	2085
LOCAL OPERATIONS			9600			8605	995
TOTAL OPERATIONS			48150	1106	6104	37860	3080
SAVANNAH MUNICIPAL	(SAV)	S					
ITINERANT OPERATIONS			75572	19112	4347	47922	9191
LOCAL OPERATIONS			19199			15963	3231
TOTAL OPERATIONS			94771	19112	4347	59885	11422
STATE TOTAL GEORGIA							
ITINERANT OPERATIONS			1266686	600895	208901	428860	29030
LOCAL OPERATIONS			246106			228936	17170
TOTAL OPERATIONS			1512792	600895	208901	657796	45200
HAWAII							
HILD GEN LYMAN FIELD	(ITO)	M					
ITINERANT OPERATIONS			37764	16684	6048	8420	5612
LOCAL OPERATIONS			20922			8578	12344
TOTAL OPERATIONS			58686	16684	6048	16998	13956
HONOLULU	(HNL)	L					
ITINERANT OPERATIONS			338891	184523	71823	56913	25632
LOCAL OPERATIONS			25004			21625	3379
TOTAL OPERATIONS			353895	184523	71823	78538	29011

TABLE 4 FISCAL YEAR 1986
 AIRPORT OPERATIONS AT AIRPORTS WITH FAA-OPERATED TRAFFIC CONTROL TOWERS BY STATE
 (CONTINUED)

STATE AND LOCATION NAME	LOCATION IDENTIFIER	H U B	TOTAL	AIR CARRIER	AIR TAXI	GENERAL AVIATION	MILITARY
HAWAII (CONTINUED)							
KAMULUI	(OGG)	M					
ITINERANT OPERATIONS			149365	75562	53289	15045	5429
LOCAL OPERATIONS			20401			15426	4975
TOTAL OPERATIONS			169766	75562	53289	30511	10404
KONA KE AHOLE	(KOA)	S					
ITINERANT OPERATIONS			64335	29194	23046	10350	2745
LOCAL OPERATIONS			23867			9704	14163
TOTAL OPERATIONS			88202	29194	23046	20054	15908
LINAE	(LHM)	M					
ITINERANT OPERATIONS			124472	39787	80184	4916	585
LOCAL OPERATIONS			15034			7528	7506
TOTAL OPERATIONS			139506	39787	80184	12444	5091
MOLOKAI	(MKK)	M					
ITINERANT OPERATIONS			49121	5314	36887	5463	1457
LOCAL OPERATIONS			4107			2352	1755
TOTAL OPERATIONS			53228	5314	36887	7815	3212
STATE TOTAL HAWAII							
ITINERANT OPERATIONS			763948	349064	271277	101147	42460
LOCAL OPERATIONS			109335			65213	44122
TOTAL OPERATIONS			873283	349064	271277	166360	85582
IDAHO							
BOISE	(BOI)	S					
ITINERANT OPERATIONS			119524	17379	27098	58015	17032
LOCAL OPERATIONS			25623			20839	4785
TOTAL OPERATIONS			145147	17379	27098	78853	21817
IDAHO FALLS FANNING FIELD	(IDA)	M					
ITINERANT OPERATIONS			30058	2917	8929	18080	232
LOCAL OPERATIONS			13339			13327	17
TOTAL OPERATIONS			43397	2917	8929	31407	244
LEWISTON	(LWS)	M					
ITINERANT OPERATIONS			35842	10	12264	23260	308
LOCAL OPERATIONS			12204			12060	144
TOTAL OPERATIONS			48046	10	12264	35320	452
POCATELLO	(PIN)	M					
ITINERANT OPERATIONS			35985	7	17313	18305	360
LOCAL OPERATIONS			17642			17050	592
TOTAL OPERATIONS			53627	7	17313	35355	952
TWIN FALLS	(TNF)	M					
ITINERANT OPERATIONS			34435	120	12097	21537	651
LOCAL OPERATIONS			15228			14564	664
TOTAL OPERATIONS			49663	120	12097	36101	1345
STATE TOTAL IDAHO							
ITINERANT OPERATIONS			255844	20333	77701	139197	19613
LOCAL OPERATIONS			84036			77839	6197
TOTAL OPERATIONS			339880	20333	77701	217036	24810
ILLINOIS							
ALTON CIVIC MEMORIAL	(ALM)	L					
ITINERANT OPERATIONS			33450	67	24	31973	1386
LOCAL OPERATIONS			40020			34885	5135
TOTAL OPERATIONS			73470	67	24	66858	6521
AURORA MUNICIPAL	(ARR)	L					
ITINERANT OPERATIONS			43493	0	170	43136	187
LOCAL OPERATIONS			97279			97134	145
TOTAL OPERATIONS			140772	0	170	140270	332
BLOOMINGTON NORMAL	(BNI)	M					
ITINERANT OPERATIONS			48735	4567	7440	35978	750
LOCAL OPERATIONS			19122			18896	226
TOTAL OPERATIONS			67857	4567	7440	54874	976
CARBONDALE	(MDH)	M					
ITINERANT OPERATIONS			32771	0	537	32103	131
LOCAL OPERATIONS			64981			64865	116
TOTAL OPERATIONS			97752	0	537	96968	247

TABLE 4 FISCAL YEAR 1986

AIRPORT OPERATIONS AT AIRPORTS WITH FAA-OPERATED TRAFFIC CONTROL TOWERS BY STATE

(CONTINUED)

STATE AND LOCATION NAME	LOCATION IDENTIFIER	U S	TOTAL	AIR CARRIER	AIR TAXI	GENERAL AVIATION	MILITARY
ILLINOIS (CONTINUED)							
CHAMPAIGN UNIV OF ILL	(CMI)	N					
ITINERANT OPERATIONS			50847	5179	11588	42769	1312
LOCAL OPERATIONS			90613			90022	591
TOTAL OPERATIONS			151460	5179	11588	132790	1903
CHICAGO DU PAGE	(DPA)	L					
ITINERANT OPERATIONS			98989	1	1631	97156	201
LOCAL OPERATIONS			107069			107006	63
TOTAL OPERATIONS			206058	1	1631	204162	264
CHICAGO MEIGS	(CGX)	L					
ITINERANT OPERATIONS			54196	0	6283	47574	339
LOCAL OPERATIONS			5584			4876	708
TOTAL OPERATIONS			59780	0	6283	52450	1047
CHICAGO MIDWAY	(MDW)	L					
ITINERANT OPERATIONS			201338	60286	34071	104335	2546
LOCAL OPERATIONS			19115			19399	710
TOTAL OPERATIONS			220453	60286	34071	122734	3362
CHICAGO OHARE INTL	(ORD)	L					
ITINERANT OPERATIONS			794772	704537	49507	37332	3396
LOCAL OPERATIONS			0			0	0
TOTAL OPERATIONS			794772	704537	49507	37332	3396
CHICAGO PALWAUKEE	(PWK)	L					
ITINERANT OPERATIONS			121217	2	1840	119277	98
LOCAL OPERATIONS			93268			93239	29
TOTAL OPERATIONS			214485	2	1840	212516	127
DECATUR	(DEC)	N					
ITINERANT OPERATIONS			49904	136	15310	30564	3954
LOCAL OPERATIONS			36750			31133	5517
TOTAL OPERATIONS			86654	136	15310	61697	9571
EAST ST LOUIS BI STATE PK	(CPS)	L					
ITINERANT OPERATIONS			59300	5	2658	55821	916
LOCAL OPERATIONS			74832			74068	764
TOTAL OPERATIONS			134132	5	2658	129889	1580
MOLINE	(MLI)	S					
ITINERANT OPERATIONS			73121	24087	13223	34025	1786
LOCAL OPERATIONS			25780			25155	625
TOTAL OPERATIONS			98901	24087	13223	59180	2411
PEDRIA	(PIA)	S					
ITINERANT OPERATIONS			71558	22531	5484	36781	5762
LOCAL OPERATIONS			29159			26022	3137
TOTAL OPERATIONS			100717	22531	5484	62803	9999
ROCKFORD	(RFD)	N					
ITINERANT OPERATIONS			56481	603	2119	52395	1364
LOCAL OPERATIONS			51175			46137	5036
TOTAL OPERATIONS			107656	603	2119	98532	5402
SPRINGFIELD CAPITAL	(SPI)	N					
ITINERANT OPERATIONS			84426	7305	22197	47947	5977
LOCAL OPERATIONS			31292			26816	4476
TOTAL OPERATIONS			115718	7305	22197	74763	11453
STATE TOTAL ILLINOIS							
ITINERANT OPERATIONS			1884598	829306	174082	849105	32105
LOCAL OPERATIONS			786039			758653	27386
TOTAL OPERATIONS			2670637	829306	174082	1607758	59491
INDIANA							
BLOOMINGTON MONROE CNTY	(BMS)	N					
ITINERANT OPERATIONS			23120	0	2383	20487	250
LOCAL OPERATIONS			19928			19874	54
TOTAL OPERATIONS			43048	0	2383	40361	304
EVANSVILLE	(EVV)	S					
ITINERANT OPERATIONS			72057	8143	21054	41543	1317
LOCAL OPERATIONS			21247			20020	1227
TOTAL OPERATIONS			93304	8143	21054	61563	2544
FORT WAYNE	(FWA)	S					

TABLE 4 FISCAL YEAR 1986
 AIRPORT OPERATIONS AT AIRPORTS WITH FAA-OPERATED TRAFFIC CONTROL TOWERS BY STATE

(CONTINUED)

STATE AND LOCATION NAME	LOCATION IDENTIFIER	M U B	TOTAL	AIR CARRIER	AIR TAXI	GENERAL AVIATION	MILITARY
INDIANA (CONTINUED)							
FORT WA (CONTINUED)							
ITINERANT OPERATIONS			83725	25640	5293	47595	5207
LOCAL OPERATIONS			26611			23409	3203
TOTAL OPERATIONS			110336	25640	5293	70993	8410
INDIANAPOLIS INTERNATIONAL	(IND)	M					
ITINERANT OPERATIONS			201477	83482	47802	67629	2564
LOCAL OPERATIONS			4983			4515	468
TOTAL OPERATIONS			206460	83482	47802	72144	3032
LAFAYETT PURDUE UNIVERSITY	(LAF)	M					
ITINERANT OPERATIONS			40488	972	5933	33358	375
LOCAL OPERATIONS			62614			62269	345
TOTAL OPERATIONS			103102	872	5933	95627	570
MUNCIE DELAWARE CNTY	(MIE)	M					
ITINERANT OPERATIONS			37723	0	3231	34119	373
LOCAL OPERATIONS			10373			9963	405
TOTAL OPERATIONS			48096	0	3231	44082	778
SOJTA BEND	(SBN)	S					
ITINERANT OPERATIONS			52298	16987	5390	39595	336
LOCAL OPERATIONS			22071			21767	304
TOTAL OPERATIONS			94369	16987	5390	61362	540
TERRE HAUTE	(HUF)	M					
ITINERANT OPERATIONS			42482	10504	507	26419	5053
LOCAL OPERATIONS			29335			25769	3566
TOTAL OPERATIONS			71817	10504	507	52187	8619
STATE TOTAL INDIANA							
ITINERANT OPERATIONS			563370	145628	91593	310724	15425
LOCAL OPERATIONS			197162			187590	9572
TOTAL OPERATIONS			760532	145628	91593	498314	24997
IOWA							
CEJAR RAPIDS	(CID)	S					
ITINERANT OPERATIONS			69863	10184	23958	35248	473
LOCAL OPERATIONS			26215			26119	91
TOTAL OPERATIONS			96078	10184	23958	61367	564
DES MOINES MUNICIPAL	(DSM)	S					
ITINERANT OPERATIONS			128801	25595	24927	70879	4400
LOCAL OPERATIONS			29797			27735	2062
TOTAL OPERATIONS			158598	25595	24927	98614	5462
DUBUQUE	(DBQ)	M					
ITINERANT OPERATIONS			31213	4437	4220	22280	276
LOCAL OPERATIONS			21831			21741	90
TOTAL OPERATIONS			53044	4437	4220	44021	366
SIJUX CITY MUNICIPAL	(SUX)	S					
ITINERANT OPERATIONS			40695	2566	7521	27012	3598
LOCAL OPERATIONS			19925			14984	4941
TOTAL OPERATIONS			60620	2566	7521	41996	8537
WATERLOO	(ALO)	S					
ITINERANT OPERATIONS			32765	4972	3285	21119	3390
LOCAL OPERATIONS			17831			15474	2357
TOTAL OPERATIONS			50596	4972	3285	36592	5747
STATE TOTAL IOWA							
ITINERANT OPERATIONS			303337	50754	63911	176537	12135
LOCAL OPERATIONS			115599			106053	9546
TOTAL OPERATIONS			418936	50754	63911	282590	21681
KANSAS							
HUTCHINSON	(HUT)	M					
ITINERANT OPERATIONS			32242	0	4762	26736	744
LOCAL OPERATIONS			22470			21972	498
TOTAL OPERATIONS			54712	0	4762	48708	1242
OLATHE	(OLC)	M					
ITINERANT OPERATIONS			56332	0	134	56147	51
LOCAL OPERATIONS			58988			58952	36
TOTAL OPERATIONS			115320	0	134	115099	87

TABLE 4 FISCAL YEAR 1986
 AIRPORT OPERATIONS AT AIRPORTS WITH FAA-OPERATED TRAFFIC CONTROL TOWERS BY STATE
 (CONTINUED)

STATE AND LOCATION NAME	LOCATION IDENTIFIER	M U B	TOTAL	AIR CARRIER	AIR TAXI	GENERAL AVIATION	MILITARY
KANSAS (CONTINUED)							
SALINA	(SLN)	N					
ITINERANT OPERATIONS			30481	1747	1707	22835	4191
LOCAL OPERATIONS			21945			18200	3745
TOTAL OPERATIONS			52426	1747	1707	41036	7936
TOPEKA FORBES AFB	(FDE)	N					
ITINERANT OPERATIONS			43587	1517	15106	20313	5551
LOCAL OPERATIONS			25254			13464	11790
TOTAL OPERATIONS			68841	1517	15106	33777	15441
WICHITA MID CONTINENT	(ICT)	S					
ITINERANT OPERATIONS			138491	50259	75	87298	559
LOCAL OPERATIONS			30906			30792	114
TOTAL OPERATIONS			169397	50259	75	118090	673
STATE TOTAL KANSAS							
ITINERANT OPERATIONS			301133	53523	21784	213330	12496
LOCAL OPERATIONS			159563			143380	15189
TOTAL OPERATIONS			460696	53523	21784	356710	27685
KENTUCKY							
CINCINNATI GREATER	(CVG)	M					
ITINERANT OPERATIONS			174596	149101	1514	23704	277
LOCAL OPERATIONS			5844			5838	6
TOTAL OPERATIONS			180440	149101	1514	29542	283
LEXINGTON	(LEX)	S					
ITINERANT OPERATIONS			92996	15724	14352	60423	1497
LOCAL OPERATIONS			23430			22489	841
TOTAL OPERATIONS			116426	15724	14352	82912	2338
LOUISVILLE BOWMAN	(LDU)	M					
ITINERANT OPERATIONS			74967	0	3164	70648	1155
LOCAL OPERATIONS			131105			130879	226
TOTAL OPERATIONS			206072	0	3164	201527	1381
LOUISVILLE STANDIFORD	(SDF)	M					
ITINERANT OPERATIONS			156753	87459	25856	36271	7167
LOCAL OPERATIONS			2408			2168	290
TOTAL OPERATIONS			159161	87459	25856	38439	7457
STATE TOTAL KENTUCKY							
ITINERANT OPERATIONS			499312	253284	44886	191066	10096
LOCAL OPERATIONS			162787			161476	1319
TOTAL OPERATIONS			662099	253284	44886	352542	11409
LOUISIANA							
ALEXANDRIA	(ESF)	N					
ITINERANT OPERATIONS			34086	0	12690	18856	2540
LOCAL OPERATIONS			10552			9408	1144
TOTAL OPERATIONS			44638	0	12690	28264	3684
BATON ROUGE RYAN FIELD	(BTR)	S					
ITINERANT OPERATIONS			105087	16432	11002	76485	1158
LOCAL OPERATIONS			35371			34902	569
TOTAL OPERATIONS			140458	16432	11002	111387	1727
MOUMA	(MUM)	N					
ITINERANT OPERATIONS			99987	2	63686	35781	518
LOCAL OPERATIONS			20612			20157	555
TOTAL OPERATIONS			120599	2	63686	55938	973
LAFAYETTE	(LFT)	N					
ITINERANT OPERATIONS			105611	2726	45514	56237	1134
LOCAL OPERATIONS			13282			12839	443
TOTAL OPERATIONS			118893	2726	45514	69076	1577
LAKE CHARLES	(LCH)	N					
ITINERANT OPERATIONS			47517	5	16272	30490	750
LOCAL OPERATIONS			19981			19685	296
TOTAL OPERATIONS			67498	5	16272	50175	1046
MONROE	(MLU)	N					
ITINERANT OPERATIONS			60648	5235	13046	41579	788
LOCAL OPERATIONS			26956			25232	1724
TOTAL OPERATIONS			87604	5235	13046	66811	2512

TABLE 4 FISCAL YEAR 1986

AIRPORT OPERATIONS AT AIRPORTS WITH FAA-OPERATED TRAFFIC CONTROL TOWERS BY STATE

(CONTINUED)

STATE AND LOCATION NAME	LOCATION IDENTIFIER	M J B	TOTAL	AIR CARRIER	AIR TAXI	GENERAL AVIATION	MILITARY
LOUISIANA (CONTINUED)							
NEW ORLEANS LAKEFRONT	(NEW)	L					
ITINERANT OPERATIONS			151548	0	11979	132736	5333
LOCAL OPERATIONS			147604			144580	3024
TOTAL OPERATIONS			299152	0	11979	277316	9357
NEW ORLEANS MOISANT	(MSY)	L					
ITINERANT OPERATIONS			169111	85576	41624	40357	1549
LOCAL OPERATIONS			0			0	0
TOTAL OPERATIONS			169111	85576	41624	40357	1549
SHREVEPORT	(SHV)	S					
ITINERANT OPERATIONS			59332	16071	14750	27807	704
LOCAL OPERATIONS			16438			11726	4712
TOTAL OPERATIONS			75770	16071	14750	39533	5416
SHREVEPORT DOWNTOWN	(DTN)	S					
ITINERANT OPERATIONS			30756	0	106	30437	213
LOCAL OPERATIONS			39644			39628	16
TOTAL OPERATIONS			70400	0	106	70065	229
STATE TOTAL LOUISIANA							
ITINERANT OPERATIONS			863683	126047	230674	490765	15197
LOCAL OPERATIONS			330440			318157	12283
TOTAL OPERATIONS			1194123	126047	230674	808922	28480
MAINE							
BANGOR INTERNATIONAL	(BGR)	S					
ITINERANT OPERATIONS			50433	7278	18653	23938	10654
LOCAL OPERATIONS			53555			30293	23262
TOTAL OPERATIONS			113988	7278	18653	54131	33916
PORTLAND	(PWM)	S					
ITINERANT OPERATIONS			88512	12838	27694	46993	987
LOCAL OPERATIONS			22701			21452	1249
TOTAL OPERATIONS			111213	12838	27694	68445	2236
STATE TOTAL MAINE							
ITINERANT OPERATIONS			148945	20116	46347	70831	11551
LOCAL OPERATIONS			76256			51745	24511
TOTAL OPERATIONS			225201	20116	46347	122576	36162
MARYLAND							
BALTIMORE WASHINGTON INTL	(BWI)	M					
ITINERANT OPERATIONS			279955	138941	77837	61773	1454
LOCAL OPERATIONS			3220			2908	312
TOTAL OPERATIONS			283175	138941	77837	64681	1766
CAMP SPRINGS ANDREWS AFB	(ADM)	L					
ITINERANT OPERATIONS			101168	55	0	14960	85153
LOCAL OPERATIONS			43046			7996	35050
TOTAL OPERATIONS			144214	55	0	22956	121203
HAGERSTOWN	(HGR)	L					
ITINERANT OPERATIONS			41308	0	6795	31620	2893
LOCAL OPERATIONS			27188			24556	2632
TOTAL OPERATIONS			68496	0	6795	56176	5525
STATE TOTAL MARYLAND							
ITINERANT OPERATIONS			422431	138996	84632	108303	93500
LOCAL OPERATIONS			73454			35460	37994
TOTAL OPERATIONS			495885	138996	84632	143763	129494
MASSACHUSETTS							
BEDFORD	(BED)	L					
ITINERANT OPERATIONS			148047	0	10483	135186	2378
LOCAL OPERATIONS			82256			82160	96
TOTAL OPERATIONS			230303	0	10483	217346	2474
BEVERLY MUNICIPAL	(BVV)	L					
ITINERANT OPERATIONS			59545	0	37	59318	190
LOCAL OPERATIONS			81343			81307	36
TOTAL OPERATIONS			140888	0	37	140625	226
BOSTON LOGAN	(BOS)	L					
ITINERANT OPERATIONS			420122	234792	140249	44613	468

TABLE 4 FISCAL YEAR 1986
 AIRPORT OPERATIONS AT AIRPORTS WITH FAA-OPERATED TRAFFIC CONTROL TOWERS BY STATE
 (CONTINUED)

STATE AND LOCATION NAME	LOCATION IDENTIFIER	H U B	TOTAL	AIR CARRIER	AIR TAXI	GENERAL AVIATION	MILITARY
MASSACHUSETTS (CONTINUED)							
BOSTON (CONTINUED)							
			2			2	0
			420124	234792	140249	44615	468
HYANNIS							
	(MYA)	N					
			148049	1833	78072	67570	574
			34005			33487	514
			182054	1833	78072	101057	1092
LAWRENCE							
	(LWM)	N					
			53899	0	1516	52292	91
			74448			74425	23
			128347	0	1516	126717	114
MARTHA'S VINEYARDS							
	(MVY)	N					
			42139	1784	15472	24673	210
			15949			15601	344
			58088	1784	15472	40274	554
NANTUCKET MEMORIAL							
	(ACK)	N					
			128555	1426	71961	54682	486
			17668			17216	452
			146223	1426	71961	71898	938
NEW BEDFORD							
	(ENB)	N					
			77548	475	24015	51687	1371
			25456			24972	494
			103004	475	24015	76659	1855
NORWOOD							
	(OND)	L					
			77322	0	3698	73127	497
			54353			54349	4
			131675	0	3698	127476	501
WESTFIELD							
	(BAF)	N					
			74524	0	1390	62963	10171
			49979			44825	3154
			124503	0	1390	107788	15325
WORCESTER							
	(ORH)	N					
			58725	1276	8574	47694	1181
			47067			46621	446
			105792	1276	8574	94315	1527
STATE TOTAL MASSACHUSETTS							
			1288475	241586	355467	673805	17517
			482526			474965	7561
			1771001	241586	355467	1148770	25178
MICHIGAN							
ANN ARBOR MUNICIPAL							
	(ARB)	L					
			33491	0	161	33070	260
			63305			63275	30
			96796	0	161	96345	290
BATTLE CREEK							
	(BTL)	S					
			25180	2256	204	18392	4328
			17760			14563	3197
			42940	2256	204	32955	7525
DETROIT CITY							
	(DET)	L					
			108373	3968	14438	89608	359
			60802			60802	0
			169175	3968	14438	150410	359
DETROIT METRO WAYNE CO							
	(DTW)	L					
			405935	267375	75366	62874	320
			0			0	0
			405935	267375	75366	62874	320
DETROIT WILLOW RUN							
	(YIP)	L					
			79537	18116	19076	42128	217
			65617			65180	437
			145154	18116	19076	107308	654
FLINT BISHOP							
	(FNT)	S					
			59212	3496	13653	41719	344

TABLE 4 FISCAL YEAR 1986
 AIRPORT OPERATIONS AT AIRPORTS WITH FAA-OPERATED TRAFFIC CONTROL TOWERS BY STATE
 (CONTINUED)

STATE AND LOCATION NAME	LOCATION IDENTIFIER	M U S	TOTAL	AIR CARRIER	AIR TAXI	GENERAL AVIATION	MILITARY
MICHIGAN (CONTINUED)							
FLINT B (CONTINUED)							
LOCAL OPERATIONS			79485			78401	1084
TOTAL OPERATIONS			138697	3496	13653	120120	1427
GRAND RAPIDS	(GRR)	S					
ITINERANT OPERATIONS			97862	25433	13478	56224	1327
LOCAL OPERATIONS			32406			30579	1427
TOTAL OPERATIONS			130268	25833	13478	86803	3154
JACKSON REYNOLDS MUNIC	(JXN)	M					
ITINERANT OPERATIONS			36008	0	1413	34070	544
LOCAL OPERATIONS			27254			27012	242
TOTAL OPERATIONS			63262	0	1463	61012	787
KALAMAZOO	(AZO)	S					
ITINERANT OPERATIONS			60049	10997	5284	43464	604
LOCAL OPERATIONS			32459			32437	22
TOTAL OPERATIONS			92508	10997	5284	75901	626
LANSING	(LAN)	S					
ITINERANT OPERATIONS			79116	15018	7086	54293	1719
LOCAL OPERATIONS			68126			64679	3447
TOTAL OPERATIONS			147242	15018	7086	119972	5166
MUSKEGON	(MKG)	M					
ITINERANT OPERATIONS			43347	8248	5995	26954	2140
LOCAL OPERATIONS			18379			16312	1567
TOTAL OPERATIONS			61726	8248	5995	43275	3707
PONTIAC	(PTK)	L					
ITINERANT OPERATIONS			171558	731	6722	163514	591
LOCAL OPERATIONS			192764			192349	415
TOTAL OPERATIONS			364322	731	6722	355863	1006
SAGINAW TRI CITY	(MBS)	S					
ITINERANT OPERATIONS			42258	9399	7610	25390	479
LOCAL OPERATIONS			13594			13227	367
TOTAL OPERATIONS			55852	9399	7610	38617	846
TRAVERSE CITY	(TVC)	M					
ITINERANT OPERATIONS			51300	10604	6415	31923	2454
LOCAL OPERATIONS			44326			36976	7350
TOTAL OPERATIONS			95626	10604	6415	68999	9804
STATE TOTAL MICHIGAN							
ITINERANT OPERATIONS			1292826	375931	176951	724453	15491
LOCAL OPERATIONS			716277			696092	20185
TOTAL OPERATIONS			2009103	375931	176951	1420545	35676
MINNESOTA							
DULUTH	(DLH)	S					
ITINERANT OPERATIONS			29751	4136	5015	14894	5711
LOCAL OPERATIONS			16358			8222	8136
TOTAL OPERATIONS			46109	4136	5015	23106	13847
MINNEAPOLIS CRYSTAL	(MIC)	L					
ITINERANT OPERATIONS			65713	0	3105	62402	206
LOCAL OPERATIONS			52880			42616	254
TOTAL OPERATIONS			118593	0	3105	105018	460
MINNEAPOLIS FLYING CLOUD	(FCM)	L					
ITINERANT OPERATIONS			73327	0	54	73206	67
LOCAL OPERATIONS			110464			110324	140
TOTAL OPERATIONS			183791	0	54	183530	207
MINNEAPOLIS ST PAUL INTL	(MSP)	L					
ITINERANT OPERATIONS			389493	279993	37336	61798	10366
LOCAL OPERATIONS			12298			12289	10
TOTAL OPERATIONS			401791	279993	37336	74086	10376
ROCHESTER	(RST)	S					
ITINERANT OPERATIONS			38238	5990	5594	2538	1116
LOCAL OPERATIONS			30754			25187	5567
TOTAL OPERATIONS			68992	5990	5594	50725	6683
ST PAUL	(STP)	L					
ITINERANT OPERATIONS			76620	8	3967	66631	5014

TABLE 4 FISCAL YEAR 1986

AIRPORT OPERATIONS AT AIRPORTS WITH FAA-OPERATED TRAFFIC CONTROL TOWERS BY STATE

(CONTINUED)

STATE AND LOCATION NAME	LOCATION IDENTIFIER	M U S	TOTAL	AIR CARRIER	AIR TAXI	GENERAL AVIATION	MILITARY
MINNESOTA (CONTINUED)							
ST PAUL (CONTINUED)							
LOCAL OPERATIONS			43919			41169	2750
TOTAL OPERATIONS			120539	8	3967	107800	3764
STATE TOTAL MINNESOTA							
ITINERANT OPERATIONS			673142	290127	55071	304459	23485
LOCAL OPERATIONS			296673			279906	15867
TOTAL OPERATIONS			969815	290127	55071	584265	40352
MISSISSIPPI							
GREENVILLE MUNICIPAL	(GLM)	N					
ITINERANT OPERATIONS			19868	0	4778	13296	1794
LOCAL OPERATIONS			10388			3925	5463
TOTAL OPERATIONS			30256	0	4778	17221	9257
GULFPORT	(GPT)	N					
ITINERANT OPERATIONS			40469	3237	3293	21099	12840
LOCAL OPERATIONS			21852			8257	13595
TOTAL OPERATIONS			62321	3237	3293	29356	26435
JACKSON HAWKINS	(HKS)	S					
ITINERANT OPERATIONS			35328	0	92	30581	4655
LOCAL OPERATIONS			25483			22337	3146
TOTAL OPERATIONS			60811	0	92	52918	7801
JACKSON MUN ARPT	(JAM)	S					
ITINERANT OPERATIONS			68254	18696	13466	27035	3057
LOCAL OPERATIONS			24296			3809	23487
TOTAL OPERATIONS			92550	18696	13466	30844	29544
MERIDIAN KEY	(MEI)	N					
ITINERANT OPERATIONS			38483	0	8002	17102	13379
LOCAL OPERATIONS			17214			6453	10761
TOTAL OPERATIONS			55697	0	8002	23555	24140
STATE TOTAL MISSISSIPPI							
ITINERANT OPERATIONS			202402	21933	29631	109113	41725
LOCAL OPERATIONS			99233			44781	56452
TOTAL OPERATIONS			301635	21933	29631	153994	98177
MISSOURI							
COLUMBIA REGIONAL	(COU)	N					
ITINERANT OPERATIONS			37342	1171	14708	20567	896
LOCAL OPERATIONS			12676			10163	2513
TOTAL OPERATIONS			50018	1171	14708	30730	3409
JOPLIN	(JLN)	N					
ITINERANT OPERATIONS			19272	149	8188	9828	107
LOCAL OPERATIONS			4136			4120	16
TOTAL OPERATIONS			22408	149	8188	13948	123
KANSAS CITY INTERNATIONAL	(MCI)	L					
ITINERANT OPERATIONS			203839	127285	61387	13942	1025
LOCAL OPERATIONS			2756			2257	499
TOTAL OPERATIONS			206395	127285	61387	16199	1524
KANSAS CITY MUNICIPAL	(MKC)	L					
ITINERANT OPERATIONS			123237	2	20624	101563	1048
LOCAL OPERATIONS			46968			46760	208
TOTAL OPERATIONS			170205	2	20624	148323	1256
SPRINGFIELD	(SGF)	S					
ITINERANT OPERATIONS			67805	5090	22751	36511	3453
LOCAL OPERATIONS			31940			18351	13589
TOTAL OPERATIONS			99745	5090	22751	54862	17042
ST JOSEPH	(STJ)	N					
ITINERANT OPERATIONS			8532	0	16	6461	2055
LOCAL OPERATIONS			13454			7346	5108
TOTAL OPERATIONS			21986	0	16	13807	8163
ST LOUIS INTERNATIONAL	(STL)	L					
ITINERANT OPERATIONS			460458	298944	102058	48701	10755
LOCAL OPERATIONS			0			0	0
TOTAL OPERATIONS			460458	298944	102058	48701	10755
ST LOUIS SPIRIT OF ST LOU	(SUS)	L					

TABLE 4 FISCAL YEAR 1986
 AIRPORT OPERATIONS AT AIRPORTS WITH FAA-OPERATED TRAFFIC CONTROL TOWERS BY STATE
 (CONTINUED)

STATE AND LOCATION NAME	LOCATION IDENTIFIER	M U S	TOTAL	AIR CARRIER	AIR TAXI	GENERAL AVIATION	MILITARY
MISSOURI (CONTINUED)							
ST LOUIS (CONTINUED) ST LOU							
			77391	0	636	76174	531
			74531			74333	198
			151922	0	636	150497	829
			996676	432541	230368	313697	19970
			156461			163330	23131
			1193137	432641	230368	477027	43101
MONTANA							
BILLINGS (PIL) S							
			79037	15292	19744	42425	576
			27142			26836	306
			106179	15292	19744	69261	882
GREAT FALLS (GTF) S							
			43144	10645	6953	20474	5072
			17243			13067	4176
			60387	10645	6953	33541	9246
HELENA (HLN) N							
			39189	2740	9774	20237	6438
			17497			13912	3585
			56686	2740	9774	34149	10023
MISSOULA (MSO) N							
			36706	5131	5551	24810	214
			17639			17591	46
			54345	5131	5551	42401	262
			198076	35808	42022	107946	12300
			79521			71406	5115
			277597	35808	42022	179352	20415
NEBRASKA							
GRAND ISLAND (GRI) N							
			21137	2	5076	15524	535
			5871			5047	824
			27008	2	5076	20571	1359
LINCOLN MUNICIPAL (LNK) S							
			72481	13250	9368	39670	10193
			34062			24630	3432
			106543	13250	9368	64300	19625
OMAHA (OMA) M							
			124457	42542	25766	55648	501
			36373			35626	747
			160830	42542	25766	91274	1248
			218075	55794	40210	110842	11279
			76306			65303	11003
			294381	55794	40210	176145	22232
NEVADA							
LAS VEGAS MCCARRAN INTL (LAS) L							
			332900	140458	87452	98002	6988
			19325			18437	958
			352225	140458	87452	116439	7876
NORTH LAS VEGAS (VGT) N							
			44822	0	4747	39728	347
			73798			73666	132
			118620	0	4747	113394	479
RENO INTERNATIONAL (RNO) M							
			136302	45063	14776	70082	5381
			18165			17068	1097
			154467	45063	14776	87150	7478
			514024	185521	106975	207812	13716
			111288			109171	2117
			625312	185521	106975	316983	15833

TABLE 4 FISCAL YEAR 1996
 AIRPORT OPERATIONS AT AIRPORTS WITH FAA-OPERATED TRAFFIC CONTROL TOWERS BY STATE
 (CONTINUED)

STATE AND LOCATION NAME	LOCATION IDENTIFIER	H U B	TOTAL	AIR CARRIER	AIR TAXI	GENERAL AVIATION	MILITARY
NEW HAM							
LEBANON	(LEB)	N					
ITINERANT OPERATIONS			39111	0	15532	23467	112
LOCAL OPERATIONS			30466			30340	126
TOTAL OPERATIONS			69577	0	15532	53807	238
MANCHESTER	(MMT)	N					
ITINERANT OPERATIONS			97061	3807	20779	61783	592
LOCAL OPERATIONS			55952			68009	944
TOTAL OPERATIONS			156013	3807	20779	129791	1536
STATE TOTAL NEW HAMPSHIRE							
ITINERANT OPERATIONS			126172	3807	36311	85250	504
LOCAL OPERATIONS			99418			98348	1070
TOTAL OPERATIONS			225590	3807	36311	183598	1574
NEW JERSEY							
ATLANTIC CITY	(ACY)	N					
ITINERANT OPERATIONS			52817	561	10746	31806	3700
LOCAL OPERATIONS			34213			16488	17725
TOTAL OPERATIONS			87030	561	10746	48296	27425
ATLANTIC CITY BADER	(AIB)	N					
ITINERANT OPERATIONS			30612	0	10734	19834	44
LOCAL OPERATIONS			2504			2300	124
TOTAL OPERATIONS			33116	0	10734	22214	168
CALDWELL	(CDW)	N					
ITINERANT OPERATIONS			126381	6	12861	113328	186
LOCAL OPERATIONS			119144			119110	34
TOTAL OPERATIONS			245525	6	12861	232438	220
MORRISTOWN	(MMU)	L					
ITINERANT OPERATIONS			118503	0	876	115310	2317
LOCAL OPERATIONS			87123			86580	542
TOTAL OPERATIONS			205626	0	876	201890	2860
NEWARK	(EWR)	L					
ITINERANT OPERATIONS			413664	309174	72516	31597	377
LOCAL OPERATIONS			0			0	0
TOTAL OPERATIONS			413664	309174	72516	31597	377
TETERBORO	(TEB)	L					
ITINERANT OPERATIONS			215532	530	30136	184486	380
LOCAL OPERATIONS			48322			48239	83
TOTAL OPERATIONS			263854	530	30136	232725	463
TRENTON	(TTN)	N					
ITINERANT OPERATIONS			106502	961	5979	93323	5235
LOCAL OPERATIONS			74938			72228	2710
TOTAL OPERATIONS			181440	961	5979	165551	8949
STATE TOTAL NEW JERSEY							
ITINERANT OPERATIONS			1064011	311232	143850	589686	12743
LOCAL OPERATIONS			366244			345025	21219
TOTAL OPERATIONS			1430255	311232	143850	934711	40462
NEW MEXICO							
ALBUQUERQUE INTERNATIONAL	(ABQ)	M					
ITINERANT OPERATIONS			218722	64519	48491	77625	23387
LOCAL OPERATIONS			10902			5490	5412
TOTAL OPERATIONS			229624	64519	48491	83115	33499
ROSWELL	(ROW)	N					
ITINERANT OPERATIONS			43959	4	9960	28580	5415
LOCAL OPERATIONS			39654			17955	25599
TOTAL OPERATIONS			83613	4	9960	41535	32114
SANTA FE	(SAF)	N					
ITINERANT OPERATIONS			37735	0	774	34909	2052
LOCAL OPERATIONS			35275			29752	5523
TOTAL OPERATIONS			73010	0	774	64661	7575
STATE TOTAL NEW MEXICO							
ITINERANT OPERATIONS			300416	64523	59225	141114	35554
LOCAL OPERATIONS			85831			48197	37634
TOTAL OPERATIONS			386247	64523	59225	189311	73188

TABLE 4 FISCAL YEAR 1986
 AIRPORT OPERATIONS AT AIRPORTS WITH FAA-OPERATED TRAFFIC CONTROL TOWERS BY STATE
 (CONTINUED)

STATE AND LOCATION NAME	LOCATION IDENTIFIER	M U B	TOTAL	AIR CARRIER	AIR TAXI	GENERAL AVIATION	MILITARY
NEW YORK							
ALBANY COUNTY	(ALB)	M					
ITINERANT OPERATIONS			144833	25429	52576	54868	4951
LOCAL OPERATIONS			27355			20740	5515
TOTAL OPERATIONS			172188	25429	52576	75608	11376
BINGHAMTON BROOME COUNTY	(BGM)	M					
ITINERANT OPERATIONS			48102	3482	24071	10841	738
LOCAL OPERATIONS			9727			9461	256
TOTAL OPERATIONS			57829	3482	24071	20302	974
BUFFALO INTERNATIONAL	(BUF)	M					
ITINERANT OPERATIONS			123562	61315	20713	39173	2361
LOCAL OPERATIONS			8133			7673	510
TOTAL OPERATIONS			131695	61315	20713	46846	2871
ELMIRA	(ELM)	M					
ITINERANT OPERATIONS			31693	3801	5189	22379	425
LOCAL OPERATIONS			22222			22082	140
TOTAL OPERATIONS			53915	3801	5189	44460	465
FARMINGDALE	(FRG)	L					
ITINERANT OPERATIONS			117408	1	7853	108435	1058
LOCAL OPERATIONS			44397			44343	54
TOTAL OPERATIONS			161805	1	7853	152879	1112
ISLIP MACARTHUR	(ISP)	L					
ITINERANT OPERATIONS			131226	12753	20131	94446	3508
LOCAL OPERATIONS			99723			99283	1440
TOTAL OPERATIONS			230949	12753	20131	193729	5138
ITHACA TOMPKINS CO	(ITH)	M					
ITINERANT OPERATIONS			53537	2965	11200	38875	368
LOCAL OPERATIONS			41822			41742	80
TOTAL OPERATIONS			95359	2965	11200	80617	448
JOHN F KENNEDY INTL	(JFK)	L					
ITINERANT OPERATIONS			326552	202801	95064	27598	1045
LOCAL OPERATIONS			0			0	0
TOTAL OPERATIONS			326552	202801	95064	27598	1045
LA GUARDIA	(LGA)	L					
ITINERANT OPERATIONS			365249	255843	75373	33592	441
LOCAL OPERATIONS			0			0	0
TOTAL OPERATIONS			365249	255843	75373	33592	441
NIAGARA FALLS	(IAG)	M					
ITINERANT OPERATIONS			36328	140	303	24984	10901
LOCAL OPERATIONS			57408			43475	13937
TOTAL OPERATIONS			93736	140	303	68459	24838
POUGHKEEPSIE DUTCHESS CO	(POU)	M					
ITINERANT OPERATIONS			75014	1	10245	64432	336
LOCAL OPERATIONS			64569			64305	254
TOTAL OPERATIONS			139583	1	10245	128737	590
RICHMOND MONROE COUNTY	(ROC)	M					
ITINERANT OPERATIONS			142801	51542	15949	73937	1373
LOCAL OPERATIONS			66500			66488	12
TOTAL OPERATIONS			209301	51542	15949	140425	1385
SYRACUSE HANCOCK INTL	(SYR)	M					
ITINERANT OPERATIONS			141807	72705	18676	44574	5902
LOCAL OPERATIONS			15630			14044	1588
TOTAL OPERATIONS			157437	72705	18676	58618	7490
UTICA	(UCA)	M					
ITINERANT OPERATIONS			39468	3266	8977	26049	1176
LOCAL OPERATIONS			24220			24021	199
TOTAL OPERATIONS			63688	3266	8977	50070	1375
WHITE PLAINS WESTCHESTER	(HPN)	M					
ITINERANT OPERATIONS			170855	19585	15497	135143	530
LOCAL OPERATIONS			40727			40719	8
TOTAL OPERATIONS			211582	19585	15497	175862	538
STATE TOTAL NEW YORK							
ITINERANT OPERATIONS			1948435	715628	381817	812457	35533
LOCAL OPERATIONS			522433			497476	25107
TOTAL OPERATIONS			2470868	715628	381817	1309933	60640

TABLE 4 FISCAL YEAR 1986
 AIRPORT OPERATIONS AT AIRPORTS WITH FAA-OPERATED TRAFFIC CONTROL TOWERS BY STATE
 (CONTINUED)

STATE AND LOCATION NAME	LOCATION IDENTIFIER	H U S	TOTAL	AIR CARRIER	AIR TAXI	GENERAL AVIATION	MILITARY
NORTH CAROLINA							
ASHEVILLE	(AVL)	S					
ITINERANT OPERATIONS			52253	9399	8267	34205	192
LOCAL OPERATIONS			25901			25721	180
TOTAL OPERATIONS			78154	9399	8267	59926	372
CHARLOTTE DOUGLAS	(CLT)	M					
ITINERANT OPERATIONS			350926	192929	77105	87278	3514
LOCAL OPERATIONS			291			295	0
TOTAL OPERATIONS			351217	192929	77105	87573	3514
FAYETTEVILLE GRANNIS	(FAY)	S					
ITINERANT OPERATIONS			46127	9956	5844	27286	3041
LOCAL OPERATIONS			21502			18915	2537
TOTAL OPERATIONS			57629	9956	5844	46101	5578
GREENSBORO REGIONAL	(GSO)	M					
ITINERANT OPERATIONS			125462	53816	8191	61994	1461
LOCAL OPERATIONS			23700			22976	174
TOTAL OPERATIONS			149162	53816	8191	84970	1635
KINSTON	(ISO)	M					
ITINERANT OPERATIONS			27785	2705	2025	21251	1904
LOCAL OPERATIONS			12198			11754	544
TOTAL OPERATIONS			39983	2705	2025	33005	2448
RALEIGH DURHAM	(RDU)	M					
ITINERANT OPERATIONS			186745	59815	29717	89902	7311
LOCAL OPERATIONS			22075			17139	4937
TOTAL OPERATIONS			208820	59815	29717	107041	12248
WILMINGTON NEW HANOVER CO	(ILM)	M					
ITINERANT OPERATIONS			49199	9244	5546	33367	2247
LOCAL OPERATIONS			25871			18682	7186
TOTAL OPERATIONS			75070	9244	5546	52049	9433
WINSTON SALEM	(INT)	M					
ITINERANT OPERATIONS			36745	239	4984	51277	265
LOCAL OPERATIONS			41365			41077	289
TOTAL OPERATIONS			98110	239	4984	92354	554
STATE TOTAL NORTH CAROLINA							
ITINERANT OPERATIONS			905242	337103	141679	406555	19205
LOCAL OPERATIONS			172903			156399	15504
TOTAL OPERATIONS			1078145	337103	141679	562954	34709
NORTH DAKOTA							
BISMARCK	(BIS)	M					
ITINERANT OPERATIONS			52071	8370	6318	34291	3032
LOCAL OPERATIONS			13563			10811	2752
TOTAL OPERATIONS			65634	8370	6318	45102	5784
FARGO HECTOR FIELD	(FAR)	S					
ITINERANT OPERATIONS			98502	9153	7515	35451	5383
LOCAL OPERATIONS			35942			31491	4451
TOTAL OPERATIONS			94444	9153	7515	66942	9834
GRAND FORKS INTERNATIONAL	(GFK)	M					
ITINERANT OPERATIONS			56631	4655	3687	47980	300
LOCAL OPERATIONS			157509			157432	77
TOTAL OPERATIONS			214140	4655	3687	205412	377
MINOT INTERNATIONAL	(MOT)	M					
ITINERANT OPERATIONS			26460	3257	3145	19912	146
LOCAL OPERATIONS			27521			25513	2008
TOTAL OPERATIONS			53981	3257	3145	45425	2154
STATE TOTAL NORTH DAKOTA							
ITINERANT OPERATIONS			193664	25435	20665	137634	9930
LOCAL OPERATIONS			234535			225247	3289
TOTAL OPERATIONS			428199	25435	20665	362881	19219
OHIO							
AKRON CANTON REGIONAL	(CAK)	S					
ITINERANT OPERATIONS			76566	9302	8861	54451	4352
LOCAL OPERATIONS			38161			28814	9347
TOTAL OPERATIONS			114727	9302	8861	83265	14799

TABLE 4 FISCAL YEAR 1986

AIRPORT OPERATIONS AT AIRPORTS WITH FAA-OPERATED TRAFFIC CONTROL TOWERS BY STATE

(CONTINUED)

STATE AND LOCATION NAME	LOCATION IDENTIFIER	M U S	TOTAL	AIR CARRIER	AIR TAXI	GENERAL AVIATION	MILITARY
OHIO (CONTINUED)							
CINCINNATI LUKEN	(LUK)	M					
ITINERANT OPERATIONS			76563	0	4009	71859	595
LOCAL OPERATIONS			77957			77825	132
TOTAL OPERATIONS			154520	0	4009	149684	827
CLEVELAND BURKE LAKEFRONT	(PKL)	L					
ITINERANT OPERATIONS			35125	2535	2838	29197	555
LOCAL OPERATIONS			22711			22674	37
TOTAL OPERATIONS			57836	2535	2838	51871	592
CLEVELAND HOPKINS INTL	(CLE)	L					
ITINERANT OPERATIONS			223287	140843	24205	49887	9352
LOCAL OPERATIONS			8757			6790	57
TOTAL OPERATIONS			230044	140843	24205	56597	9409
COLUMBUS INTERNATIONAL	(CMH)	M					
ITINERANT OPERATIONS			185517	55665	44937	82061	1954
LOCAL OPERATIONS			51499			50086	1413
TOTAL OPERATIONS			237016	56665	44937	132147	3267
COLUMBUS OHIO ST	(OSU)	M					
ITINERANT OPERATIONS			69490	0	238	62579	5574
LOCAL OPERATIONS			85906			79644	5262
TOTAL OPERATIONS			155396	0	238	142222	12936
DAYTON	(DAY)	M					
ITINERANT OPERATIONS			193655	94457	44860	43944	394
LOCAL OPERATIONS			8467			6389	78
TOTAL OPERATIONS			190122	94457	44860	50333	472
MANSFIELD LAHM MUNICIPAL	(MFD)	M					
ITINERANT OPERATIONS			24493	16	1776	19836	2865
LOCAL OPERATIONS			27194			18676	8518
TOTAL OPERATIONS			51687	16	1776	38512	11383
TOLEDO EXPRESS	(TOL)	S					
ITINERANT OPERATIONS			71868	14470	8133	45253	4012
LOCAL OPERATIONS			23998			21572	2426
TOTAL OPERATIONS			95866	14470	8133	66825	6438
YOUNGSTOWN	(YNG)	S					
ITINERANT OPERATIONS			59468	2685	12815	39254	4714
LOCAL OPERATIONS			44722			36513	9204
TOTAL OPERATIONS			104190	2685	12815	75767	12923
STATE TOTAL OHIO							
ITINERANT OPERATIONS			1006032	319973	152672	498320	35067
LOCAL OPERATIONS			385372			348893	35479
TOTAL OPERATIONS			1391404	319973	152672	847213	71546
OKLAHOMA							
CLINTON SHERMAN	(CSM)	M					
ITINERANT OPERATIONS			7139	12	9	3181	3937
LOCAL OPERATIONS			39050			12649	25401
TOTAL OPERATIONS			46189	12	9	15830	30338
LAWTON MUNICIPAL	(LAW)	M					
ITINERANT OPERATIONS			25300	12	11856	12797	535
LOCAL OPERATIONS			32129			11057	21072
TOTAL OPERATIONS			57429	12	11856	23854	21707
OKLAHOMA CITY WILEY POST	(PWA)	M					
ITINERANT OPERATIONS			91195	0	64	90784	347
LOCAL OPERATIONS			54286			54160	126
TOTAL OPERATIONS			145481	0	64	144944	473
OKLAHOMA CITY WILL ROGERS	(OKC)	M					
ITINERANT OPERATIONS			132242	54466	26680	48035	3061
LOCAL OPERATIONS			25979			17819	8160
TOTAL OPERATIONS			158221	54466	26680	65854	11221
TULSA INTERNATIONAL	(TUL)	M					
ITINERANT OPERATIONS			164303	54388	18094	82448	9373
LOCAL OPERATIONS			16275			10335	5940
TOTAL OPERATIONS			180578	54388	18094	92783	15313
TULSA RIVERSIDE	(RVS)	M					

TABLE 4 FISCAL YEAR 1966
 AIRPORT OPERATIONS AT AIRPORTS WITH FAA-OPERATED TRAFFIC CONTROL TOWERS BY STATE
 (CONTINUED)

STATE AND LOCATION NAME	LOCATION IDENTIFIER	H U B	TOTAL	AIR CARRIER	AIR TAXI	GENERAL AVIATION	MILITARY
OKLAHOMA (CONTINUED)							
TULSA (CONTINUED)							
ITINERANT OPERATIONS			98821	0	0	98818	4
LOCAL OPERATIONS			110517			110464	49
TOTAL OPERATIONS			209338	0	0	209282	51
STATE TOTAL OKLAHOMA							
ITINERANT OPERATIONS			519000	108878	56703	336063	17351
LOCAL OPERATIONS			278231			216484	61747
TOTAL OPERATIONS			797231	108878	56703	552547	79102
OREGON							
EUGENE							
ITINERANT OPERATIONS	(EUG)	S	59556	9181	10351	49634	1390
LOCAL OPERATIONS			48418			46458	1950
TOTAL OPERATIONS			117974	9181	10351	96092	3350
MILLSBORO							
ITINERANT OPERATIONS	(MJD)	M	70984	0	1682	68498	804
LOCAL OPERATIONS			98157			96857	1300
TOTAL OPERATIONS			169141	0	1682	165355	2104
KLAMATH FALLS							
ITINERANT OPERATIONS	(LMT)	M	39601	808	5196	25232	8365
LOCAL OPERATIONS			26129			15166	10957
TOTAL OPERATIONS			55730	808	5196	40398	19322
MEDFORD JACKSON COUNTY							
ITINERANT OPERATIONS	(MFR)	M	51232	6548	14694	39418	572
LOCAL OPERATIONS			29376			29098	278
TOTAL OPERATIONS			90608	6548	14694	68516	850
PORTLAND INTERNATIONAL							
ITINERANT OPERATIONS	(PDX)	M	206282	101824	32916	57736	13806
LOCAL OPERATIONS			14804			5159	9645
TOTAL OPERATIONS			221086	101824	32916	62895	23451
SALEM MCNARY FIELD							
ITINERANT OPERATIONS	(SLE)	M	40054	16	1400	34303	4235
LOCAL OPERATIONS			16398			12653	3735
TOTAL OPERATIONS			56452	16	1400	46956	8070
TRJUTDALE							
ITINERANT OPERATIONS	(TTD)	M	23772	0	138	23234	400
LOCAL OPERATIONS			23137			22137	1000
TOTAL OPERATIONS			46909	0	138	45371	1400
STATE TOTAL OREGON							
ITINERANT OPERATIONS			511481	117377	66377	298055	29577
LOCAL OPERATIONS			256419			227538	28341
TOTAL OPERATIONS			767900	117377	66377	525593	57918
PENNSYLVANIA							
ALLENTOWN							
ITINERANT OPERATIONS	(ABE)	S	80589	11644	19387	47027	2531
LOCAL OPERATIONS			36719			32555	4164
TOTAL OPERATIONS			117308	11644	19387	79582	5595
CAPITAL CITY/HARRISBURG							
ITINERANT OPERATIONS	(CXY)	S	41261	0	86	39442	1733
LOCAL OPERATIONS			31956			31076	980
TOTAL OPERATIONS			73217	0	86	70518	2513
ERIE							
ITINERANT OPERATIONS	(ERI)	S	52765	6556	10784	34673	752
LOCAL OPERATIONS			18335			17263	1072
TOTAL OPERATIONS			71100	6556	10784	51936	1824
HARRISBURG INTERNATIONAL							
ITINERANT OPERATIONS	(MDT)	S	92255	13874	34217	35683	8481
LOCAL OPERATIONS			53401			61209	22192
TOTAL OPERATIONS			145656	13874	34217	96892	30673
LANCASTER							
ITINERANT OPERATIONS	(LNS)	S	103398	0	16326	83554	3518
LOCAL OPERATIONS			51639			46390	5249
TOTAL OPERATIONS			155037	0	16326	129944	8767

TABLE 4 FISCAL YEAR 1986

AIRPORT OPERATIONS AT AIRPORTS WITH FAA-OPERATED TRAFFIC CONTROL TOWERS BY STATE
(CONTINUED)

STATE AND LOCATION NAME	LOCATION IDENTIFIER	H U B	TOTAL	AIR CARRIER	AIR TAXI	GENERAL AVIATION	MILITARY
PENNSYL (CONTINUED)							
NORTH PHILADELPHIA (PNE) L							
ITINERANT OPERATIONS			122081	0	6014	100702	15367
LOCAL OPERATIONS			72307			71767	540
TOTAL OPERATIONS			194388	0	6014	172467	15907
PHILADELPHIA INTL (PHL) L							
ITINERANT OPERATIONS			368179	167523	128471	71251	934
LOCAL OPERATIONS			0			0	0
TOTAL OPERATIONS			368179	167523	128471	71251	934
PITTSBURGH ALLEGHENY (AGC) L							
ITINERANT OPERATIONS			84747	11	7466	76799	471
LOCAL OPERATIONS			60319			59809	510
TOTAL OPERATIONS			145066	11	7466	136608	981
PITTSBURGH GREATER INTL (PIT) L							
ITINERANT OPERATIONS			364168	234328	92276	30679	5855
LOCAL OPERATIONS			1456			1274	152
TOTAL OPERATIONS			355624	234328	92276	31953	7057
READING (RDG) N							
ITINERANT OPERATIONS			64610	107	9598	53286	1615
LOCAL OPERATIONS			50424			46509	3915
TOTAL OPERATIONS			115034	107	9598	99795	5534
WILKES BARRE (AVP) S							
ITINERANT OPERATIONS			48573	4323	19255	23535	1465
LOCAL OPERATIONS			17309			15079	2230
TOTAL OPERATIONS			65882	4323	19255	38614	3590
WILLIAMSPORT (IPT) S							
ITINERANT OPERATIONS			27949	0	5601	21831	517
LOCAL OPERATIONS			10637			10557	50
TOTAL OPERATIONS			38586	0	5601	32388	597
STATE TOTAL PENNSYLVANIA							
ITINERANT OPERATIONS			1450575	439366	349441	619440	44265
LOCAL OPERATIONS			434502			393488	41214
TOTAL OPERATIONS			1885077	439366	349481	1011948	95257
RHODE ISLAND							
PROVIDENCE (PVD) S							
ITINERANT OPERATIONS			100839	35335	10888	53656	350
LOCAL OPERATIONS			106927			103389	3535
TOTAL OPERATIONS			207766	35335	10888	157045	4491
STATE TOTAL RHODE ISLAND							
ITINERANT OPERATIONS			100839	35335	10888	53656	350
LOCAL OPERATIONS			106927			103389	3535
TOTAL OPERATIONS			207766	35335	10888	157045	4491
SOUTH CAROLINA							
CHARLESTON AFB MUNICIPAL (CHS) S							
ITINERANT OPERATIONS			99171	27727	6574	41760	23110
LOCAL OPERATIONS			37380			2178	35202
TOTAL OPERATIONS			136551	27727	6574	43938	58312
COLUMBIA METROPOLITAN (CAE) S							
ITINERANT OPERATIONS			98463	25358	14463	50500	7132
LOCAL OPERATIONS			24820			20675	4144
TOTAL OPERATIONS			123283	25358	14463	71176	11276
FLORENCE CITY (FLO) N							
ITINERANT OPERATIONS			29557	8	8986	18481	2382
LOCAL OPERATIONS			11554			9442	2112
TOTAL OPERATIONS			41111	8	8986	27923	4494
GREENVILLE MUNICIPAL (GMU) S							
ITINERANT OPERATIONS			42720	0	255	42272	193
LOCAL OPERATIONS			28286			28278	8
TOTAL OPERATIONS			71006	0	255	70550	201
GREER (GSP) S							
ITINERANT OPERATIONS			55529	18767	7826	27410	1526
LOCAL OPERATIONS			6737			6081	556
TOTAL OPERATIONS			62266	18767	7826	33491	2182

TABLE 4 FISCAL YEAR 1986
 AIRPORT OPERATIONS AT AIRPORTS WITH FAA-OPERATED TRAFFIC CONTROL TOWERS BY STATE
 (CONTINUED)

STATE AND LOCATION NAME	LOCATION IDENTIFIER	M U S	TOTAL	AIR CARRIER	AIR TAXI	GENERAL AVIATION	MILITARY
SOUTH (CONTINUED)							
STATE TOTAL SOUTH CAROLINA							
ITINERANT OPERATIONS			325440	72870	38104	190423	34243
LOCAL OPERATIONS			108777			66655	42122
TOTAL OPERATIONS			434217	72870	38104	247078	76365
SOUTH DAKOTA							
RAPID CITY	(RAP)	S					
ITINERANT OPERATIONS			34315	7626	4510	19830	3344
LOCAL OPERATIONS			19365			15786	3579
TOTAL OPERATIONS			53680	7626	4510	34616	5923
SIOUX FALLS FDS FLD	(FSD)	S					
ITINERANT OPERATIONS			62709	14403	8608	35178	4520
LOCAL OPERATIONS			24734			21334	3400
TOTAL OPERATIONS			87443	14403	8608	56512	7920
STATE TOTAL SOUTH DAKOTA							
ITINERANT OPERATIONS			97024	22029	13116	54078	7960
LOCAL OPERATIONS			44099			37120	5970
TOTAL OPERATIONS			141123	22029	13116	91198	13930
TENNESSEE							
BRISTOL TRI CITY	(TRI)	S					
ITINERANT OPERATIONS			63022	8134	13529	40944	515
LOCAL OPERATIONS			29573			29553	20
TOTAL OPERATIONS			92595	8134	13529	70497	535
CHATTANOOGA	(CHA)	S					
ITINERANT OPERATIONS			88639	10388	12264	63307	2630
LOCAL OPERATIONS			30046			28547	1499
TOTAL OPERATIONS			118685	10388	12264	91854	4129
KNOXVILLE MCGHEE TYSON	(TYS)	S					
ITINERANT OPERATIONS			103421	21727	21819	52165	7710
LOCAL OPERATIONS			36648			28932	7716
TOTAL OPERATIONS			140069	21727	21819	81097	15426
MEMPHIS INTERNATIONAL	(MEM)	M					
ITINERANT OPERATIONS			377714	205381	76793	91606	3934
LOCAL OPERATIONS			2564			2474	90
TOTAL OPERATIONS			380278	205381	76793	94080	4024
NASHVILLE METROPOLITAN	(BNA)	M					
ITINERANT OPERATIONS			232701	83740	40603	104860	5498
LOCAL OPERATIONS			6237			5735	502
TOTAL OPERATIONS			238938	83740	40603	110595	6000
STATE TOTAL TENNESSEE							
ITINERANT OPERATIONS			865497	326370	165008	352782	21337
LOCAL OPERATIONS			105068			95241	9827
TOTAL OPERATIONS			970565	326370	165008	448023	31164
TEXAS							
ABILENE	(ABI)	M					
ITINERANT OPERATIONS			57872	162	12985	43568	1157
LOCAL OPERATIONS			32908			28829	4075
TOTAL OPERATIONS			90780	162	12985	72397	5232
AMARILLO	(AMA)	S					
ITINERANT OPERATIONS			51248	12375	5550	24026	3297
LOCAL OPERATIONS			37813			11222	25591
TOTAL OPERATIONS			89061	12375	5550	35248	28888
AUSTIN	(AUS)	S					
ITINERANT OPERATIONS			207877	60317	11093	129365	7102
LOCAL OPERATIONS			4895			4326	559
TOTAL OPERATIONS			212772	60317	11093	133691	7661
BEAUMONT PORT ARTHUR	(BPT)	M					
ITINERANT OPERATIONS			38784	3	14173	23996	612
LOCAL OPERATIONS			17298			16986	312
TOTAL OPERATIONS			56082	3	14173	40982	924
BROWNSVILLE INTERNATIONAL	(BRD)	M					
ITINERANT OPERATIONS			43349	2593	341	39170	1245

TABLE 4 FISCAL YEAR 1986
 AIRPORT OPERATIONS AT AIRPORTS WITH FAA-OPERATED TRAFFIC CONTROL TOWERS BY STATE
 (CONTINUED)

STATE AND LOCATION NAME	LOCATION IDENTIFIER	M U B	TOTAL	AIR CARRIER	AIR TAXI	GENERAL AVIATION	MILITARY
TEXAS (CONTINUED)							
BROWNSVILLE (CONTINUED)							
LOCAL OPERATIONS			13935			10917	3018
TOTAL OPERATIONS			57284	2593	341	50087	4263
COLLEGE STATION	(CLL)	N					
ITINERANT OPERATIONS			56426	13	9808	43214	3391
LOCAL OPERATIONS			23738			22192	1556
TOTAL OPERATIONS			80164	13	9808	65396	4947
CORPUS CHRISTI	(CRP)	S					
ITINERANT OPERATIONS			70095	14410	15833	39051	501
LOCAL OPERATIONS			45462			17719	27743
TOTAL OPERATIONS			115557	14410	15833	56770	28344
DALLAS ADDISON	(ADS)	L					
ITINERANT OPERATIONS			154419	0	836	153515	68
LOCAL OPERATIONS			9207			9193	14
TOTAL OPERATIONS			163626	0	836	162708	82
DALLAS LOVE FIELD	(DAL)	L					
ITINERANT OPERATIONS			258498	76300	41282	138835	2381
LOCAL OPERATIONS			612			600	12
TOTAL OPERATIONS			259110	76300	41282	139435	2393
DALLAS REDBIRD	(RBD)	L					
ITINERANT OPERATIONS			56071	0	281	54462	1328
LOCAL OPERATIONS			75266			74258	1038
TOTAL OPERATIONS			131337	0	281	128720	2336
DALLAS/FT WORTH REGIONAL	(DFW)	L					
ITINERANT OPERATIONS			575214	469353	82560	23279	1022
LOCAL OPERATIONS			0			0	0
TOTAL OPERATIONS			575214	469353	82560	23279	1022
EL PASO INTERNATIONAL	(ELP)	M					
ITINERANT OPERATIONS			133307	42288	7108	82602	3309
LOCAL OPERATIONS			61766			54746	6320
TOTAL OPERATIONS			195073	42288	7108	138348	9329
FORT WORTH MEACHAM	(FTW)	L					
ITINERANT OPERATIONS			135381	5	1140	133493	743
LOCAL OPERATIONS			150871			150685	186
TOTAL OPERATIONS			286252	5	1140	284178	929
HARLINGEN INDUSTRIAL AP	(HRL)	N					
ITINERANT OPERATIONS			40324	9966	1912	26769	1677
LOCAL OPERATIONS			18577			17067	1510
TOTAL OPERATIONS			58901	9966	1912	43836	3187
HOUSTON HOBBY	(HDU)	L					
ITINERANT OPERATIONS			273878	108192	17062	147069	1555
LOCAL OPERATIONS			5720			5678	42
TOTAL OPERATIONS			279598	108192	17062	152747	1597
HOUSTON INTERCONTINENTAL	(IAH)	L					
ITINERANT OPERATIONS			298271	201516	48178	46686	1391
LOCAL OPERATIONS			0			0	0
TOTAL OPERATIONS			298271	201516	48178	46686	1391
LONGVIEW	(GGG)	N					
ITINERANT OPERATIONS			48763	4	5217	42516	1026
LOCAL OPERATIONS			46142			44534	1608
TOTAL OPERATIONS			94905	4	5217	87050	2634
LUBBOCK	(LBB)	S					
ITINERANT OPERATIONS			74862	19672	5311	49518	361
LOCAL OPERATIONS			52246			30365	21331
TOTAL OPERATIONS			127108	19672	5311	79883	22742
MC ALLEN	(MFE)	N					
ITINERANT OPERATIONS			60138	3230	2938	53304	666
LOCAL OPERATIONS			18374			17905	469
TOTAL OPERATIONS			78512	3230	2938	71209	1135
MIDLAND	(MAF)	S					
ITINERANT OPERATIONS			69782	17846	5076	41905	4955
LOCAL OPERATIONS			39335			29902	9433
TOTAL OPERATIONS			109117	17846	5076	71807	14388

TABLE 4 FISCAL YEAR 1986
 AIRPORT OPERATIONS AT AIRPORTS WITH FAA-OPERATED TRAFFIC CONTROL TOWERS BY STATE
 (CONTINUED)

STATE AND LOCATION NAME	LOCATION IDENTIFIER	H U B	TOTAL	AIR CARRIER	AIR TAXI	GENERAL AVIATION	MILITARY
TEXAS (CONTINUED)							
SAN ANGELO	(SJT)	N					
ITINERANT OPERATIONS			57628	6	10395	36499	10737
LOCAL OPERATIONS			27807			14459	13346
TOTAL OPERATIONS			85435	6	10395	50949	24083
SAN ANTONIO INTERNATIONAL	(SAT)	M					
ITINERANT OPERATIONS			194383	63658	13573	108941	3301
LOCAL OPERATIONS			5580			4622	95F
TOTAL OPERATIONS			199963	63668	13573	113463	4256
SAN ANTONIO STINSON	(SSF)	N					
ITINERANT OPERATIONS			2477F	0	3	22191	2594
LOCAL OPERATIONS			39803			38844	959
TOTAL OPERATIONS			64581	0	3	61025	3553
TOMBALL D W MOJKS	(DMH)	L					
ITINERANT OPERATIONS			66252	0	2360	62766	1126
LOCAL OPERATIONS			68291			67901	390
TOTAL OPERATIONS			134543	0	2360	130667	1516
TYLER	(TYR)	N					
ITINERANT OPERATIONS			51251	0	9464	41488	299
LOCAL OPERATIONS			22535			27409	126
TOTAL OPERATIONS			73786	0	9464	63497	425
WACO MUNICIPAL	(ACT)	N					
ITINERANT OPERATIONS			47851	36	11826	34432	1557
LOCAL OPERATIONS			20405			17760	2645
TOTAL OPERATIONS			68256	36	11826	52192	4202
STATE TOTAL TEXAS							
ITINERANT OPERATIONS			3146702	1103955	336305	1642541	63901
LOCAL OPERATIONS			838586			714109	124477
TOTAL OPERATIONS			3985288	1103955	336305	2356650	176378
UTAH							
OGDEN MUNICIPAL	(OGD)	M					
ITINERANT OPERATIONS			38540	8	1016	36659	847
LOCAL OPERATIONS			42474			41959	515
TOTAL OPERATIONS			81014	8	1016	78618	1372
SALT LAKE CITY INTL	(SLC)	M					
ITINERANT OPERATIONS			250975	127854	52887	73787	5447
LOCAL OPERATIONS			9178			8077	1101
TOTAL OPERATIONS			270153	127854	52887	81864	7548
STATE TOTAL UTAH							
ITINERANT OPERATIONS			299515	127852	53903	110446	7304
LOCAL OPERATIONS			51652			50036	1616
TOTAL OPERATIONS			351167	127862	53903	160482	3920
VERMONT							
BURLINGTON INTERNATIONAL	(BTV)	N					
ITINERANT OPERATIONS			86976	14822	24016	42448	5690
LOCAL OPERATIONS			42299			36875	5424
TOTAL OPERATIONS			129275	14822	24016	79323	11114
STATE TOTAL VERMONT							
ITINERANT OPERATIONS			86976	14822	24016	42448	5690
LOCAL OPERATIONS			42299			36875	5424
TOTAL OPERATIONS			129275	14822	24016	79323	11114
VIRGINIA							
CHARLOTTESVILLE ALBEMARLE	(CHO)	N					
ITINERANT OPERATIONS			48854	3017	19198	25476	1163
LOCAL OPERATIONS			13551			13001	550
TOTAL OPERATIONS			62405	3017	19198	38477	1713
LYNCHBURG	(LYH)	N					
ITINERANT OPERATIONS			44472	2730	16376	24714	652
LOCAL OPERATIONS			23429			22810	619
TOTAL OPERATIONS			67901	2730	16376	47524	1271
NEWPORT NEWS	(PHF)	S					
ITINERANT OPERATIONS			63022	2241	13461	36346	10974

TABLE 4 FISCAL YEAR 1986

AIRPORT OPERATIONS AT AIRPORTS WITH FAA-OPERATED TRAFFIC CONTROL TOWERS BY STATE

(CONTINUED)

STATE AND LOCATION NAME	LOCATION IDENTIFIER	H U S	TOTAL	AIR CARRIER	AIR TAXI	GENERAL AVIATION	MILITARY
VIRGINIA (CONTINUED)							
NEWPORT (CONTINUED)							
LOCAL OPERATIONS			78436			38017	40419
TOTAL OPERATIONS			141458	2241	13461	74363	51494
NORFOLK REGIONAL (ORF) M							
ITINERANT OPERATIONS			169458	47791	13246	70497	45924
LOCAL OPERATIONS			18530			17589	941
TOTAL OPERATIONS			186988	47791	13246	88086	47365
RICHMOND BYRD INTL (RIC) S							
ITINERANT OPERATIONS			147438	38676	36040	61241	11581
LOCAL OPERATIONS			15543			7763	7750
TOTAL OPERATIONS			162981	38676	36040	69004	12261
ROANOK (ROA) S							
ITINERANT OPERATIONS			87548	13550	27356	45202	790
LOCAL OPERATIONS			46146			45663	489
TOTAL OPERATIONS			133694	13550	27356	91365	1279
WASHINGTON DULLES INTL (IAD) L							
ITINERANT OPERATIONS			238464	106544	54552	70593	5755
LOCAL OPERATIONS			32878			28239	4507
TOTAL OPERATIONS			271342	106544	54552	98832	11262
STATE TOTAL VIRGINIA							
ITINERANT OPERATIONS			798256	214549	180229	346559	63910
LOCAL OPERATIONS			228513			174082	66451
TOTAL OPERATIONS			1026769	214549	180229	520641	129361
VIRGIN ISLANDS							
ST CROIX ALEX HAMILTON (STX) M							
ITINERANT OPERATIONS			47365	7595	24523	11851	4390
LOCAL OPERATIONS			7832			6911	421
TOTAL OPERATIONS			55197	7595	24523	18762	4811
ST THOMAS M S TRUMAN (STT) S							
ITINERANT OPERATIONS			88162	7177	56558	24132	1295
LOCAL OPERATIONS			7646			7524	100
TOTAL OPERATIONS			95808	7177	56558	30656	1395
STATE TOTAL VIRGIN ISLANDS							
ITINERANT OPERATIONS			135527	14772	81081	34983	4591
LOCAL OPERATIONS			15478			14435	1000
TOTAL OPERATIONS			151005	14772	81081	49418	5591
WASHINGTON							
BELLINGHAM (BLI) M							
ITINERANT OPERATIONS			32114	644	8513	22786	171
LOCAL OPERATIONS			10020			9989	30
TOTAL OPERATIONS			42134	644	8513	32775	201
EVERETT PAINE FIELD (PAE) M							
ITINERANT OPERATIONS			73745	48	18	49117	4361
LOCAL OPERATIONS			60236			47812	2424
TOTAL OPERATIONS			133981	48	18	127129	5785
MOSES LAKE GRANT (MWH) M							
ITINERANT OPERATIONS			34755	32	3202	28478	3047
LOCAL OPERATIONS			105897			95434	10667
TOTAL OPERATIONS			140652	32	3202	123912	13714
OLYMPIA (OLM) M							
ITINERANT OPERATIONS			36354	121	431	34639	1154
LOCAL OPERATIONS			19795			19492	323
TOTAL OPERATIONS			56149	121	431	54131	1477
PASCO TRI CITIES (PSC) M							
ITINERANT OPERATIONS			59692	4799	23005	31364	324
LOCAL OPERATIONS			24652			24360	292
TOTAL OPERATIONS			84344	4799	23005	55724	616
RENTON (RNT) L							
ITINERANT OPERATIONS			50038	0	457	49409	172
LOCAL OPERATIONS			83401			83347	54
TOTAL OPERATIONS			133439	0	457	132756	226
SEATTLE BOEING (BFI) L							

TABLE 4 FISCAL YEAR 1986
 AIRPORT OPERATIONS AT AIRPORTS WITH FAA-OPERATED TRAFFIC CONTROL TOWERS BY STATE
 (CONTINUED)

STATE AND LOCATION NAME	LOCATION IDENTIFIER	M U B	TOTAL	AIR CARRIER	AIP TAXI	GENERAL AVIATION	MILITARY
WASHINGTON (CONTINUED)							
SEATTLE (CONTINUED)							
ITINERANT OPERATIONS			271001	3847	16312	249566	2276
LOCAL OPERATIONS			129644			129108	536
TOTAL OPERATIONS			400645	3847	16312	377674	2812
SEATTLE TACOMA INTL	(SEA)	L					
ITINERANT OPERATIONS			252856	180477	55685	16392	302
LOCAL OPERATIONS			721			710	11
TOTAL OPERATIONS			253577	180477	55695	17102	313
SPOKANE FELTS FIELD	(SFF)	M					
ITINERANT OPERATIONS			40815	1	1846	38866	102
LOCAL OPERATIONS			33993			33937	56
TOTAL OPERATIONS			74808	1	1846	72803	158
SPOKANE INTERNATIONAL	(GEG)	M					
ITINERANT OPERATIONS			92635	26900	22982	30110	2542
LOCAL OPERATIONS			20400			17560	2940
TOTAL OPERATIONS			113035	26900	22982	47670	5483
TACOMA NARROWS	(TIN)	L					
ITINERANT OPERATIONS			54613	0	169	53375	1055
LOCAL OPERATIONS			39065			38981	84
TOTAL OPERATIONS			93678	0	169	92357	1139
WALLA WALLA	(ALW)	N					
ITINERANT OPERATIONS			25344	11	4393	20809	131
LOCAL OPERATIONS			20506			20216	292
TOTAL OPERATIONS			45850	11	4393	41023	423
YAKIMA AIR TERMINAL	(YKM)	N					
ITINERANT OPERATIONS			62544	1096	16870	38076	5502
LOCAL OPERATIONS			31853			27062	4791
TOTAL OPERATIONS			94397	1096	16870	65138	11293
STATE TOTAL WASHINGTON							
ITINERANT OPERATIONS			1076506	217976	153883	682187	72460
LOCAL OPERATIONS			580183			580005	22178
TOTAL OPERATIONS			1656689	217976	153883	1262192	94638
WEST VIRGINIA							
CHARLESTON	(CRM)	S					
ITINERANT OPERATIONS			68991	12572	10110	47109	4201
LOCAL OPERATIONS			25000			21699	3301
TOTAL OPERATIONS			93991	12572	10110	68807	7502
CLARKSBURG BENEDUM	(CKB)	N					
ITINERANT OPERATIONS			29747	0	7208	21748	791
LOCAL OPERATIONS			21061			20789	272
TOTAL OPERATIONS			50808	0	7208	42537	1063
HUNTINGTON	(HTS)	N					
ITINERANT OPERATIONS			35267	4189	5933	24966	374
LOCAL OPERATIONS			16284			15633	551
TOTAL OPERATIONS			51551	4189	5933	40199	1230
MORGANTOWN	(MGW)	N					
ITINERANT OPERATIONS			35744	801	9753	22966	2224
LOCAL OPERATIONS			24579			22503	2076
TOTAL OPERATIONS			60323	801	9753	45469	4300
PARKERSBURG WOOD COUNTY	(PKB)	N					
ITINERANT OPERATIONS			41583	13	7419	29815	4336
LOCAL OPERATIONS			35253			28494	5759
TOTAL OPERATIONS			76836	13	7419	58309	11095
WHEELING	(HLG)	N					
ITINERANT OPERATIONS			18417	0	63	17265	1090
LOCAL OPERATIONS			15440			10642	4798
TOTAL OPERATIONS			33857	0	63	27907	5897
STATE TOTAL WEST VIRGINIA							
ITINERANT OPERATIONS			229749	17575	40486	158468	13220
LOCAL OPERATIONS			137617			119760	17857
TOTAL OPERATIONS			367366	17575	40486	278228	31077
WISCONSIN							
APPLETON	(ATM)	S					

TABLE 4 FISCAL YEAR 1986

AIRPORT OPERATIONS AT AIRPORTS WITH FAA-OPERATED TRAFFIC CONTROL TOWERS BY STATE

(CONTINUED)

STATE AND LOCATION NAME	LOCATION IDENTIFIER	M U B	TOTAL	AIR CARRIER	AIR TAXI	GENERAL AVIATION	MILITARY
WISCONSIN (CONTINUED)							
APPLETON (CONTINUED)							
			44199	12040	1950	30093	116
			17625			17557	68
			61824	12040	1950	47650	184
GREEN BAY AUSTIN STRAUBEL							
	(GRB)	S	58276	22563	4972	29543	1198
			28966			25723	3243
			87242	22563	4972	55266	4441
JANESVILLE							
	(JVL)	N	40459	16	1270	37927	1251
			32882			29998	2394
			73341	16	1270	67910	4145
LACROSSE							
	(LSE)	N	35595	7504	4012	23077	1322
			14450			13791	559
			50045	7504	4012	36868	1881
MADISON							
	(MSN)	S	99265	30826	3764	57138	7537
			60684			53124	7560
			159949	30826	3764	110262	15097
MILWAUKEE MITCHELL							
	(MKE)	N	165822	65806	34821	58570	5625
			27507			26241	1266
			193329	65806	34821	44811	6891
MILWAUKEE TIMMERMAN							
	(MMC)	N	45004	0	10	44685	309
			53519			53319	200
			98523	0	10	98004	509
OSHKOSH WITTMAN FIELD							
	(OSH)	N	95653	4325	151	89913	1264
			33065			31419	1646
			128718	4325	151	121332	2910
STATE TOTAL WISCONSIN							
			554273	144080	50950	370941	15302
			258698			251162	12536
			852971	144080	50950	622103	35838
WYOMING							
CASPER							
	(CPR)	N	43833	7994	9974	25522	343
			17030			16615	414
			60863	7994	9974	42138	757
CHEYENNE							
	(CYS)	N	40879	857	8994	26009	3019
			28238			19958	3230
			59117	857	8994	45967	13299
STATE TOTAL WYOMING							
			94712	9551	18968	51531	5362
			45268			36574	8694
			129980	9551	18968	88105	14056
SAMOA							
PAGO PAGO IFSS							
	(TUT)	N	9104	2465	5867	200	572
			840			825	15
			9944	2465	5867	1025	587
TOTAL SAMOA							
			9104	2465	5867	200	572
			840			825	15
			9944	2465	5867	1025	587
PUERTO RICO							
SAN JUAN INTERNATIONAL							
	(SJU)	N	166961	46515	90539	75954	3953

TABLE 4 FISCAL YEAR 1986
 AIRPORT OPERATIONS AT AIRPORTS WITH FAA-OPERATED TRAFFIC CONTROL TOWERS BY STATE
 (CONTINUED)

STATE AND LOCATION NAME	LOCATION IDENTIFIER	H U B	TOTAL	AIR CARRIER	AIR TAXI	GENERAL AVIATION	MILITARY
PUERTO (CONTINUED)							
SAN JUAN (CONTINUED)							
LOCAL OPERATIONS			6226			4690	1536
TOTAL OPERATIONS			173187	46515	90539	30644	5489
SAN JUAN ISLA GRANDE	(SIG)	L					
ITINERANT OPERATIONS			46464	0	8327	35353	2784
LOCAL OPERATIONS			40072			39118	954
TOTAL OPERATIONS			86536	0	8327	74471	3738
TOTAL PUERTO RICO							
ITINERANT OPERATIONS			213425	46515	98866	61307	5737
LOCAL OPERATIONS			46298			43808	2490
TOTAL OPERATIONS			259723	46515	98866	105115	9227
MAKE ISLAND							
KWAJALEIN AAF	(KWA)	N					
ITINERANT OPERATIONS			18403	502	779	1074	15248
LOCAL OPERATIONS			7043			2904	4139
TOTAL OPERATIONS			25446	502	779	3978	20187
TOTAL MAKE ISLAND							
ITINERANT OPERATIONS			18403	502	779	1074	15248
LOCAL OPERATIONS			7043			2904	4139
TOTAL OPERATIONS			25446	502	779	3978	20187

TABLE 5 FISCAL YEAR 1986

FAA-OPERATED AIRPORT TRAFFIC CONTROL TOWERS BY RANK ORDER OF TOTAL AIRPORT OPERATIONS

T J W E R	STATE ABBREV.	H U B	RANK	N U M B E R	T J W E R	STATE ABBREV.	H U B	RANK	N U M B E R
CHICAGO OHARE INTL	IL	L	1	794772	FRESNO AIR TERMINAL	CA	S	91	200380
ATLANTA INTERNATIONAL	GA	L	2	774755	HOLLYWOOD	FL	L	87	200207
DALLAS/FT WORTH REGIONAL	TX	L	3	575214	SAN ANTONIO INTERNATIONAL	TX	M	93	199953
LOS ANGELES INTERNATIONAL	CA	L	4	565258	FORT LAUDERDALE EXECUTIVE	FL	L	94	199565
SANTA ANA	CA	L	5	540122	EL PASO INTERNATIONAL	TX	M	95	195073
DENVER STAPLETON INTL	CO	L	6	523667	NORTH PHILADELPHIA	PA	L	86	194344
VAN NUYS	CA	L	7	472428	CHINO	CA	S	97	193364
ST LOUIS INTERNATIONAL	MO	L	8	463458	MILWAUKEE MITCHELL	WI	M	98	193379
SAN FRANCISCO	CA	L	9	422663	PALO ALTO	CA	N	89	192040
BOSTON LOGAN	MA	L	10	420174	EL MONTE	CA	N	99	191569
NEWARK	NJ	L	11	413664	CARLEBAD PALOMAR	CA	M	91	190345
PHOENIX SKY HARBOR INTL	AZ	L	12	412312	DAYTON	OH	M	92	190122
DETROIT METRO WAYNE CO	MI	L	13	405935	LA VERNE BRACKETT	CA	N	93	190020
MINNEAPOLIS ST PAUL INTL	MN	L	14	401791	BIRMINGHAM	AL	M	94	189431
SEATTLE BOEING	WA	L	15	400645	SAN DIEGO JILLESPI	CA	M	95	189577
LONG BEACH	CA	L	16	397185	SCOTTSDALE	AZ	N	96	187377
MEMPHIS INTERNATIONAL	TN	M	17	380278	NORFOLK REGIONAL	VA	M	97	185944
OAKLAND INTERNATIONAL	CA	L	18	373928	SANTA BARBARA	CA	S	98	185046
PHILADELPHIA INTL	PA	L	19	368179	LIVERMORE MUNICIPAL	CA	L	99	184368
PITTSBURGH GREATER INTL	PA	L	20	365624	MINNEAPOLIS FLYING CLOUD	MN	L	100	183791
LA GUARDIA	NY	L	21	365249	FALCON/MESEA	AZ	L	101	183544
PONTIAC	MI	L	22	364322	HYANNIS	MA	N	102	182054
HONOLULU	HI	L	23	363895	TRENTON	NJ	M	103	181440
DENVER ARAPAHOE COUNTY	CO	L	24	363626	TULSA INTERNATIONAL	OK	M	104	180576
CHARLOTTE DOUGLAS	NC	M	25	361217	CINCINNATI GREATER	KY	M	105	180440
LAS VEGAS MCCARRAN INTL	NV	L	26	352225	ORLANDO EXECUTIVE	FL	M	106	179398
SAN JOSE MUNICIPAL	CA	S	27	348775	OPA LOCKA	FL	L	107	177333
MIAMI INTERNATIONAL	FL	L	28	345296	WILMINGTON GR WILM	DE	N	108	175391
JOHN F KENNEDY INTL	NY	L	29	326552	HARTFORD BRAINARD	CT	M	109	175876
WASHINGTON NATIONAL	DC	L	30	325731	HARRISBURG INTERNATIONAL	PA	S	110	175556
TAMPA	FL	L	31	313821	SAN JUAN INTERNATIONAL	PR	N	111	173197
ANCHORAGE MERRILL	AK	M	32	301258	ALBANY COUNTY	NY	M	112	172194
NEW ORLEANS LAKEFRONT	LA	L	33	299152	SANTA MONICA	CA	L	113	171519
HOUSTON INTERCONTINENTAL	TX	L	34	298271	KANSAS CITY MUNICIPAL	MO	L	114	170205
FORT WORTH MEACHAM	TX	L	35	288252	KAHULUI	HI	M	115	169766
BALTIMORE WASHINGTON INTL	MD	M	36	283175	WICHITA MID CONTINENT	KS	S	116	169397
HOUSTON HEBBY	TX	L	37	279598	DETROIT CITY	MI	L	117	169175
WASHINGTON DULLES INTL	VA	L	38	271342	HILLSBORO	OR	M	118	169141
SALT LAKE CITY INTL	UT	M	39	270153	NEW ORLEANS MOISANT	LA	L	119	169111
TEBERORO	NJ	L	40	263854	COLONADO SPRINGS	CO	S	120	168577
TAMPA INTERNATIONAL	FL	L	41	261405	POMPANO BEACH AIRPARK	FL	L	121	168092
HAYWARD	CA	L	42	261163	FULLERTON MUNICIPAL	CA	L	122	165934
DALLAS LOVE FIELD	TX	L	43	259110	BRIDGEPORT	CT	N	123	165655
SEATTLE TACOMA INTL	WA	L	44	253577	GOODYEAR	AZ	N	124	164626
ATLANTA DEKALB PEACHTREE	GA	L	45	250841	ST PETERSBURG CLEARWATER	FL	L	125	164220
CALDWELL	NJ	M	46	245525	SAN DIEGO LINDBERG	CA	M	126	164180
TORRANCE MUNICIPAL	CA	L	47	243392	PRESCOTT	AZ	N	127	163964
DEER VALLEY	AZ	N	48	240182	SAN CARLOS	CA	L	128	163671
SAN DIEGO MONTGOMERY	CA	M	49	240049	DALLAS ADDISON	TX	L	129	163626
NASHVILLE METROPOLITAN	TN	M	50	239938	RICHMOND BYRD INTL	VA	S	130	162931
TUCSON	AZ	M	51	238405	FARMINGDALE	NY	L	131	161905
COLUMBUS INTERNATIONAL	OH	M	52	237016	OMAHA	NE	M	132	160930
BURBANK	CA	L	53	235758	VERO BEACH	FL	N	133	160611
CINCINNATI	CA	L	54	234709	SARASOTA BRADENTON	FL	S	134	160586
ISLIP MACARTHUR	NY	L	55	230949	MADISON	WI	S	135	159344
BEDFORD	MA	L	56	230303	WINDSOR LOCKS	CT	M	136	159283
CLEVELAND HOPKINS INTL	OH	L	57	230044	LOUISVILLE STANDIFORD	KY	M	137	159151
ALBUQUERQUE INTERNATIONAL	NM	M	58	229624	DES MOINES MUNICIPAL	IA	S	138	158594
ANCHORAGE INTERNATIONAL	AK	M	59	225059	LITTLE ROCK ADAMS FIELD	AR	S	139	158283
WEST PALM BEACH	FL	M	60	224529	OKLAHOMA CITY WILL ROGERS	OK	M	140	158221
FORT LAUDERDALE	FL	L	61	223836	SYRACUSE HANCOCK INTL	NY	M	141	157437
PORTLAND INTERNATIONAL	OR	M	62	221086	HANCHESTER	NH	N	142	155013
CHICAGO MIDWAY	IL	L	63	220453	ATLANTA FULTON COUNTY	GA	L	143	155592
ORLANDO INTL AIRPORT	FL	M	64	217900	COLUMBUS JIMM ST	OH	M	144	153396
MELBOURNE	FL	S	65	217603	SACRAMENTO METRO	CA	S	145	152279
CHICAGO PALWAJKEE	IL	L	66	214485	LANCASTER	PA	S	146	151037
GRAND FORKS INTERNATIONAL	ND	N	67	214140	CINCINNATI LUNKEN 2	OH	M	147	154520
AUSTIN	TX	S	68	212772	RENO INTERNATIONAL	NV	M	148	154467
WHITE PLAINS WESTCHESTER	NY	N	69	211582	SAN DIEGO BROWN FIELD	CA	M	149	153257
TOLSA RIVERSIDE	OK	M	70	209333	ST LOUIS SPIRIT OF ST LOU	MO	L	150	151922
ROCHESTER MONROE COUNTY	NY	M	71	209301	CHAMPAIGN UNIV OF ILL	IL	N	151	151460
RALEIGH DURHAM	NC	M	72	208820	JACKSONVILLE INTL	FL	M	152	151255
PROVIDENCE	RI	S	73	207766	GREENSBORO REGIONAL	NC	M	153	149162
SAN JOSE REID HILLVIEW	CA	S	74	206845	PENSACOLA	FL	S	154	149109
INDIANAPOLIS INTERNATIONAL	IN	M	75	206460	MINNEAPOLIS CRYSTAL	MN	L	155	148593
KANSAS CITY INTERNATIONAL	MO	L	76	206395	LANING	MI	S	156	147242
LOUISVILLE BOWMAN	KY	M	77	206072	NANTUCKET MEMORIAL	MA	N	157	146223
CHICAGO DU PAGE	IL	L	78	206058	OKLAHOMA CITY WILEY POST	OK	M	158	145481
MORRISTOWN	NJ	L	79	205626	DETROIT WILLOW RUN	MI	L	159	145154
DAYTONA BEACH	FL	S	80	202312	BOISE	ID	S	160	145147

TABLE 5 FISCAL YEAR 1956

FAA-OPERATED AIRPORT TRAFFIC CONTROL TOWERS BY RANK ORDER OF TOTAL AIRPORT OPERATIONS - CONTINUED

TOWER	STATE ABBREV.	H U B	RANK	NUMBER	TOWER	STATE ABBREV.	H U B	RANK	NUMBER
PITTSBURGH ALLEGHENY	PA	L	161	145066	MILWAUKEE TIMMERMAN	WI	M	241	98523
CAMP SPRINGS ANDREWS AFB	MD	L	162	144214	ST PETERSBURG WHITT	FL	L	242	98375
SACRAMENTO EXECUTIVE	CA	S	163	143097	SALINAS MUNICIPAL	CA	S	243	98172
PANAMA CITY BAY COUNTY	FL	N	164	142759	WINSTON SALEM	NC	M	244	98110
NEW HAVEN	CT	N	165	142596	CARBONDALE	IL	N	245	97752
LANCASTER FOX AIRPORT	CA	N	166	141668	ANN ARBOR MUNICIPAL	MI	L	246	95796
NEWPORT NEWS	VA	S	167	141458	CEDAR RAPIDS	IA	S	247	95078
BEVERLY MUNICIPAL	MA	L	168	140888	CLEVELAND EXPRESS	OH	S	248	95566
AURORA MUNICIPAL	IL	L	169	140772	ST THOMAS H S TRUMAN	VI	S	249	95308
MOSES LAKE GRANT	WA	N	170	140652	TRAVERSE CITY	MI	N	250	95626
BATON ROUGE RYAN FIELD	LA	S	171	140458	ITHACA JOHNSONS CO	NY	N	251	95355
KNOXVILLE MCGHEE TYSON	TN	S	172	140069	LONGVIEW	TX	N	252	94305
POUGHKEEPSIE DUTCHESS CO	NY	N	173	139583	SAVANNAH MUNICIPAL	GA	S	253	94771
LIMUE	HI	M	174	139506	FARGO HECTOR FIELD	ND	S	254	94444
FLINT BISHOP	MI	S	175	138697	YAKIMA AIR TERMINAL	WA	N	255	94397
CHARLESTON AFB MUNICIPAL	SC	S	176	136551	CHARLESTON	WV	S	256	93391
BROOMFIELD JEFFERSON CO	CO	L	177	135144	NIAEARA FALLS	NY	M	257	93736
TOMBALL D W HODGKINS	TX	L	178	134543	TACOMA NARROWS	WA	L	258	93678
EAST ST LOUIS BI STATE PK	IL	L	179	134132	EVANSVILLE	IN	S	259	93304
EVERETT PAINE FIELD	WA	N	180	133981	ANCHORAGE LAKE HODD SPB	AK	M	260	92501
EDMUND VENTURA COUNTY	CA	N	181	133804	BRISTOL TRI CITY	TX	S	261	92395
ROANOKE	VA	S	182	133694	GRAND CANYON MUNICIPAL	AZ	M	262	92387
RENTON	WA	L	183	133439	JACKSON MUN ARPT	MS	S	263	92550
CRAIG FIELD JACKSONVILLE	FL	N	184	133293	KALANAZOO	MI	S	264	92501
ONTARIO	CA	S	185	132364	ARLENE	TX	N	265	92780
BUFFALO INTERNATIONAL	NY	M	186	131695	MEDFORD JACKSON COUNTY	OR	N	266	92631
NORWOOD	MA	L	187	131675	BETHEL	AK	N	267	92075
DALLAS REDBIRD	TX	L	188	131337	AMARILLO	TX	S	268	92261
HAWTHORNE	CA	L	189	130411	KONA KE ANGLE	HI	S	269	93202
GRAND RAPIDS	MI	S	190	130268	SANTA MARIA PUBLIC	CA	N	270	92701
RIVERSIDE MUNICIPAL	CA	S	191	130062	GAINESVILLE	FL	N	271	97929
BURLINGTON INTERNATIONAL	VT	N	192	129275	MONROE	LA	N	272	97604
OSHKOSH MITTMAN FIELD	WI	N	193	128718	SIOUX FALLS FOSS FLD	SD	S	273	97463
STOCCTON	CA	N	194	128536	GREEN BAY AUSTIN STRAUDEL	WI	S	274	97242
DANBURY MUNICIPAL	CT	N	195	128412	ATLANTIC CITY	NJ	N	275	97030
LAWRENCE	MA	N	196	128347	PUEBLO	CO	N	276	97007
HAPA COUNTY	CA	N	197	127833	DECATUR	IL	N	277	96554
LUBBOCK	TX	S	198	127108	SAN JUAN ISLA GRANDE	PR	L	278	95536
SANTA ROSA SONOMA COUNTY	CA	N	199	125830	REDDING	CA	N	279	96483
FAIRBANKS	AK	S	200	125752	MONTGOMERY DANNELLY FIELD	AL	S	280	95949
GROTON TRUMBULL	CT	N	201	124914	SAN ANGELO	TX	N	281	95435
WESTFIELD	MA	N	202	124503	PALMDALE	CA	N	282	95345
COLUMBIA METROPOLITAN	SC	S	203	123283	SOUTH BEND	IN	S	283	94369
HONOLULU	LA	N	204	120599	PASCO TRI CITIES	WA	N	284	94344
ST PAUL	MN	L	205	120539	ROSMELL	NM	N	285	93613
MODESTO CITY COUNTY	CA	N	206	119424	OGDEN MUNICIPAL	UT	M	286	91214
LAFAYETTE	LA	N	207	118893	COLLEGE STATION	TX	N	287	92164
CHATTANOOGA	TN	S	208	118685	MC ALLEN	TX	N	288	78512
NORTH LAS VEGAS	NV	N	209	118620	ASHEVILLE	NC	S	289	78154
EUGENE	OR	S	210	117974	FORT SMITH MUNICIPAL	AR	N	290	77355
ALLENTOWN	PA	S	211	117308	KENAI MUNICIPAL	AK	N	291	77113
FORT MYERS PAGE FIELD	FL	S	212	116887	GRAND JUNCTION	CO	S	292	77263
LEXINGTON	KY	S	213	116426	PARKERSBURG WOOD COUNTY	WV	N	293	75336
SPRINGFIELD CAPITAL	IL	N	214	115718	SHREVEPORT	LA	S	294	75770
CORPUS CHRISTI	TX	S	215	115557	WILMINGTON NEW HANOVER CO	NC	N	295	75070
OLATHE	KS	N	216	115320	SPOKANE FELTS FIELD	WA	M	296	74808
READING	PA	N	217	115034	TYLER	TX	N	297	73786
AKRON CANTON REGIONAL	OH	S	218	114727	ALTON CIVIC MEMORIAL	IL	L	298	73470
BANGOR INTERNATIONAL	ME	S	219	113988	JAMESVILLE	WI	N	299	73341
BAKERSFIELD MEADOWS FLD	CA	N	220	112496	CAPITAL CITY/HARRISSBURG	PA	S	300	73217
TALLAHASSEE	FL	S	221	111766	SANTA FE	NM	N	301	73010
PORTLAND	ME	S	222	111213	TERRE HAUTE	IN	N	302	71817
FORT WAYNE	IN	S	223	110336	HUNTSVILLE MADISON COUNTY	AL	S	303	71264
DOTMAN	TX	N	224	110248	ERIE	PA	S	304	71100
MIDLAND	TX	S	225	109117	GREENVILLE MUNICIPAL	SC	S	305	71006
JUNEAU	AK	S	226	108526	SHREVEPORT DOWNTOWN	LA	S	306	70400
ROCKFORD	IL	N	227	107656	LEBANON	NH	N	307	69577
LINCOLN MUNICIPAL	NE	S	228	106543	CHEYENNE	WY	N	308	69117
BILLINGS	MT	S	229	106179	ROCHESTER	MN	S	309	68992
WORCESTER	MA	N	230	105792	TOPEKA FORBES AFB	KS	N	310	68841
YOUNGSTOWN	OH	S	231	104190	HAGERSTOWN	MD	L	311	68496
LAFAYETTE PURDUE UNIVERSITY	IN	N	232	103102	MADON MUNICIPAL	TX	N	312	68256
SPOKANE INTERNATIONAL	WA	M	233	103035	LYNCHBURG	VA	N	313	67901
NEW BEDFORD	MA	N	234	103004	BLOOMINGTON NORMAL	IL	N	314	67857
PEORIA	IL	S	235	100717	FAYETTEVILLE GRANVIE	NC	S	315	67629
PALM SPRINGS MUNICIPAL	CA	S	236	100372	LAKE CHARLES	LA	N	316	67496
MOBILE BATES FIELD	AL	S	237	99956	WILKES BARRE	PA	S	317	65882
SPRINGFIELD	MO	S	238	99745	ALBANY	GA	N	318	65524
MONTREY	CA	S	239	98984	KLAMATH FALLS	OR	N	319	65730
MOLINE	IL	S	240	98901	BISMARCK	ND	N	320	65634

TABLE 5 FISCAL YEAR 1956

FAA-OPERATED AIRPORT TRAFFIC CONTROL TOWERS BY RANK ORDER OF TOTAL AIRPORT OPERATIONS
- CONTINUED

TOWER	STATE ABBREV.	H U B	RANK	NUMBER
SAN ANTONIO STINSON	TX	N	321	64581
COLUMBUS	GA	S	322	64312
UTICA	NY	N	323	63688
JACKSON REYNOLDS MUNIC	MI	N	324	63262
CHARLOTTESVILLE ALBEMARLE	VA	N	325	62405
GULFPORT	MS	N	326	62321
GREER	SC	S	327	62266
CHICO	CA	N	328	61843
APPLETON	WI	S	329	61824
MUSKOGEE	MI	N	330	61726
CASPER	WY	N	331	60863
JACKSON HAWKINS	MS	S	332	60811
SIOUX CITY MUNICIPAL	IA	S	333	60620
GREAT FALLS	MT	S	334	60387
MORGANTOWN	WV	N	335	60323
CHICAGO MEIGS	IL	L	336	59780
HARLINGEN INDUSTRIAL AP	TX	N	337	58901
MILBURN LYMAN FIELD	HI	N	338	58686
AUGUSTA	GA	S	339	58447
MARTHA'S VINEYARDS 2	MA	N	340	58088
CLEVELAND BURKE LAKEFRONT	OH	L	341	57836
BINGHAMTON BROOME COUNTY	NY	N	342	57829
LAWTON MUNICIPAL	OK	N	343	57429
BROWNSVILLE INTERNATIONAL	TX	N	344	57284
HELENA	MT	N	345	56686
SALEM McNARY FIELD	OR	N	346	56452
OLYMPIA	WA	N	347	56149
BEAUMONT PORT ARTHUR	TX	N	348	56082
MERIDIAN KEY	MS	N	349	55697
TUSCALOOSA VAN DE GRAAF	AL	N	350	55460
SAGINAW TRI CITY	MI	S	351	55452
ST CROIX ALEX HAMILTON	VI	N	352	55197
HUTCHINSON	KS	N	353	54712
MISSOULA	MT	N	354	54345
MINOT INTERNATIONAL	ND	N	355	53981
ELmira	NY	N	356	53915
KEY WEST	FL	N	357	53735
RAPID CITY 2	SD	S	358	53680
PJCATELLO	ID	N	359	53627
MJLOKAI	HI	N	360	53228
DUBUQUE	IA	N	361	53044
SALINA	KS	N	362	52426
TEXARKANA	AR	N	363	52180
MANSFIELD LAHM MUNICIPAL	OH	N	364	51687
HUNTINGTON	WV	N	365	51551
FAYETTEVILLE DRAKE FIELD	AR	N	366	51487
CLARKSBURG BENEDUM	WV	N	367	50808
WATERLOO	IA	S	368	50596
LACROSSE	WI	N	369	50045
COLUMBIA REGIONAL	MO	N	370	50018
TWIN FALLS	ID	N	371	49663
MACON LEWIS B WILSON	GA	N	372	48150
MUNCIE DELAWARE CNTY	IN	N	373	48096
LEWISTON	ID	N	374	48046
FORT MYERS REGIONAL	FL	S	375	46937
TRJOUTDALE	OR	N	376	46909
CLINTON SHERMAN	OK	N	377	46189
DULUTH	MN	S	378	46109
HALLA HALLA	WA	N	379	45850
ALEXANDRIA	LA	N	380	44638
IDAHO FALLS FANNING FIELD	ID	N	381	43397
ASPEN PITKIN COUNTY	CO	N	382	43267
BLOOMINGTON MONROE CNTY	IN	N	383	43048
BATTLE CREEK	MI	S	384	42940
BELLINGHAM 2	WA	N	385	42134
FLORENCE CITY	SC	N	386	41111
KODIAK	AK	N	387	40943
KINSTON	NC	N	388	39983
KING SALMON	AK	N	389	39637
MILLIAMSPORT	PA	S	390	38586
SOUTH LAKE TAHOE	CA	N	391	38500
WHEELING	WV	N	392	33857
ATLANTIC CITY BADER 2	NJ	N	393	33116
GREENVILLE MUNICIPAL	MS	N	394	30256
GRAND ISLAND	NE	N	395	27008
KWAJALEIN AAF	NK	N	396	25446
JOPLIN	MO	N	397	22408
ST JOSEPH	MO	N	398	21986
PAGO PAGO IFSS	AS	N	399	9944
GRAND TOTAL				58956464

1. FOR DEFINITION OF AIR TRAFFIC HUB, SEE GLOSSARY.
2. LESS THAN FULL YEAR DATA.

TABLE 6 FISCAL YEAR 1936

FAA-OPERATED AIRPORT TRAFFIC CONTROL TOWERS BY RANK ORDER OF ITINERANT AIRPORT OPERATIONS

TOWER	STATE ABBREV.	H U B	RANK	NUMBER	TOWER	STATE ABBREV.	H U B	RANK	NUMBER
CHICAGO OHARE INTL	IL	L	1	794772	ORLANDO EXECUTIVE	FL	M	91	141273
ATLANTA INTERNATIONAL	GA	L	2	772941	FORT LAUDERDALE EXECUTIVE	FL	L	92	139755
DALLAS/FORT WORTH REGIONAL	TX	L	3	575214	LITTLE ROCK ADAMS FIELD	AR	S	93	139208
LOS ANGELES INTERNATIONAL	CA	L	4	558835	TORRANCE MUNICIPAL	CA	L	94	138730
DENVER STAPLETON INTL	CO	L	5	519161	WICHITA MID CONTINENT	KS	S	95	135451
ST LOUIS INTERNATIONAL	MO	L	6	460458	SANTA BARBARA	CA	S	96	137253
BOSTON LOGAN	MA	L	7	420122	RENO INTERNATIONAL	NV	M	97	136302
SAN FRANCISCO	CA	L	8	419961	FORT WORTH MEACHAM	TX	L	98	135741
NEWARK	NJ	L	9	413664	EL PASO INTERNATIONAL	TX	M	99	133707
PHOENIX SKY HARBOR INTL	AZ	L	10	409508	OKLAHOMA CITY WILL ROGERS	OK	M	90	132242
DETROIT METRO WAYNE CO	MI	L	11	405935	ISLIP MACARTHUR	NY	L	91	131226
MINNEAPOLIS ST PAUL INTL	MN	L	12	389493	SAN DIEGO MONTGOMERY	CA	M	92	129723
MEMPHIS INTERNATIONAL	TN	M	13	377714	HAYWARD	CA	L	93	129385
PHILADELPHIA INTL	PA	L	14	368179	JACKSONVILLE INTL	FL	M	94	129151
LA GUARDIA	NY	L	15	365249	DES MOINES MUNICIPAL	IA	S	95	128501
PITTSBURGH GREATER INTL	PA	L	16	364168	NANTUCKET MEMORIAL	MA	N	96	128555
CHARLOTTE DOUGLAS	NC	M	17	360926	CALDWELL	NJ	N	97	126381
MIAMI INTERNATIONAL	FL	L	18	345296	SACRAMENTO EXECUTIVE	CA	S	98	125054
HONOLULU	HI	L	19	338891	GREENSBORO REGIONAL	NC	M	99	125462
LAS VEGAS MCCARRAN INTL	NV	L	20	332900	ONTARIO	CA	S	100	125437
JOHN F. KENNEDY INTL	NY	L	21	326552	CARLSBAD PALOMAR	CA	M	101	124830
WASHINGTON NATIONAL	DC	L	22	325729	LIHUE	HI	M	102	124472
HOUSTON INTERCONTINENTAL	TX	L	23	298271	OMAHA	NE	M	103	124457
SANTA ANA	CA	L	24	296999	RUFFALO INTERNATIONAL	NY	M	104	123562
BALTIMORE WASHINGTON INTL	MD	M	25	279955	KANSAS CITY MUNICIPAL	KY	L	105	123237
HOUSTON HOBBY	TX	L	26	273878	ANCHORAGE MERRILL	AK	M	106	122241
SEATTLE BOEING	WA	L	27	271001	NORTH PHILADELPHIA	PA	L	107	122081
VAN NUYS	CA	L	28	270187	CHICAGO PALWAUKEE	IL	L	108	121217
SALT LAKE CITY INTL	UT	M	29	260975	BOISE	ID	S	109	119524
TAMPA INTERNATIONAL	FL	L	30	259225	MORRISTOWN	NJ	L	110	118502
DALLAS LOVE FIELD	TX	L	31	258498	SARASOTA BRADENTON	FL	S	111	118413
SEATTLE TACOMA INTL	WA	L	32	252856	SACRAMENTO METRO	CA	S	112	117533
OKLAND INTERNATIONAL	CA	L	33	247656	FARMINGDALE	NY	L	113	117406
SAN JOSE MUNICIPAL	CA	S	34	243466	CONCORD	CA	L	114	116392
LONG BEACH	CA	L	35	242409	TAMPA	FL	L	115	113554
WASHINGTON DULLES INTL	VA	L	36	238464	MELBOURNE	FL	S	116	111535
NASHVILLE METROPOLITAN	TN	M	37	232701	DETROIT CITY	MI	L	117	105373
CLEVELAND HOPKINS INTL	OH	L	38	223287	TRENTON	NJ	N	118	106502
ALBUQUERQUE INTERNATIONAL	NM	M	39	218722	SANTA MONICA	CA	L	119	105551
FORT LAUDERDALE	FL	L	40	217703	LAFAYETTE	LA	M	120	105611
ORLANDO INTL AIRPORT	FL	M	41	217430	SCOTTSDALE	AZ	N	121	105174
TETERBORO	NJ	L	42	215532	BATON ROUGE RYAN FIELD	LA	S	122	105087
ANCHORAGE INTERNATIONAL	AK	M	43	211764	BRIDGEPORT	CT	N	123	104654
AUSTIN	TX	S	44	207877	KNOXVILLE MCGEE TYSON	TN	S	124	103421
PORTLAND INTERNATIONAL	OR	M	45	206282	LANCASTER	PA	S	125	103398
WEST PALM BEACH	FL	M	46	204881	BAKERSFIELD MEADOWS FLD	CA	N	126	102320
KANSAS CITY INTERNATIONAL	MO	L	47	203639	CAMP SPRINGS ANDREWS AFB	MO	L	127	101166
INDIANAPOLIS INTERNATIONAL	IN	M	48	201477	PROVIDENCE	RI	S	128	100839
BURBANK	CA	L	49	201389	DEEP VALLEY	AZ	N	129	100659
CHICAGO MIDWAY	IL	L	50	201338	HOUMA	LA	M	130	99987
SAN ANTONIO INTERNATIONAL	TX	M	51	194383	CHINO	CA	S	131	99382
RALEIGH DURHAM	NC	M	52	186745	MADISON	WI	S	132	99265
COLUMBUS INTERNATIONAL	OH	M	53	185517	CHARLESTON AFB MUNICIPAL	SC	S	133	99171
DAYTON	OH	M	54	183655	CHICAGO DJ PAGE	IL	L	134	98989
DENVER ARAPAHOE COUNTY	CO	L	55	180863	TULSA RIVERSIDE	OK	M	135	98321
TUCSON	AZ	M	56	177854	COLUMBIA METROPOLITAN	SC	S	136	98463
FRESNO AIR TERMINAL	CA	S	57	176797	OPA LOCKA	FL	L	137	98136
CINCINNATI GREATER	KY	M	58	174596	GRAND RAPIDS	MI	S	138	97962
PONTIAC	MI	L	59	171558	SAN DIEGO GILLESPIE	CA	M	139	96579
WHITE PLAINS WESTCHESTER	NY	M	60	170855	OSHKOSH WITTMAN FIELD	WI	N	140	95553
NEW ORLEANS MOISANT	LA	L	61	169111	FALCON/HESA	AZ	L	141	95600
NORFOLK REGIONAL	VA	M	62	168458	LA VERNE BRACKETT	CA	M	142	94678
SAN JUAN INTERNATIONAL	PR	N	63	166961	LEXINGTON	KY	S	143	92996
MILWAUKEE MITCHELL	WI	M	64	165822	ATLANTA FULTON COUNTY	GA	L	144	92442
TULSA INTERNATIONAL	OK	M	65	164303	HARRISBURG INTERNATIONAL	PA	S	145	92255
SAN DIEGO LINDBERG	CA	M	66	164139	OKLAHOMA CITY WILEY POST	OK	M	146	91195
ATLANTA DEKALB PEACHTREE	GA	L	67	157583	GRAND CANYON MUNICIPAL	AZ	N	147	90712
MINDSOR LOCKS	CT	M	68	157558	LIVERMORE MUNICIPAL	CA	L	148	90254
LOUISVILLE STANDIFORD	KY	M	69	156753	FULLERTON MUNICIPAL	CA	L	149	90274
DALLAS ADDISON	TX	L	70	154419	COLORADO SPRINGS	CO	S	150	89147
NEW ORLEANS LAKEFRONT	LA	L	71	151548	PENSACOLA	FL	S	151	89081
BIRMINGHAM	AL	M	72	150265	JUNEAU	AK	S	152	88818
KAHULUI	HI	M	73	149365	CHATTANOOGA	TN	S	153	88631
DAYTONA BEACH	FL	S	74	149016	PORTLAND	ME	S	154	88512
HYANNIS	MA	N	75	148049	ST THOMAS M S TRUMAN	VI	S	155	88162
BEDFORD	MA	L	76	148047	TALLAHASSEE	FL	S	156	88056
RICHMOND BYRD INTL	VA	S	77	147438	ROANoke	VA	S	157	87548
ALBANY COUNTY	NY	M	78	144833	MANCHESTER	NH	N	158	87061
ROCHESTER MONROE COUNTY	NY	M	79	142801	BURLINGTON INTERNATIONAL	VT	N	159	85976
SYRACUSE HANCOCK INTL	NY	M	80	141807	PALM SPRINGS MUNICIPAL	CA	S	160	86523

TABLE 6 FISCAL YEAR 1996

FAA-OPERATED AIRPORT TRAFFIC CONTROL TOWERS BY RANK ORDER OF ITINERANT AIRPORT OPERATIONS
- CONTINUED

TOWER	STATE ABBREV.	H U B	RANK	NUMBER	TOWER	STATE ABBREV.	H U B	RANK	NUMBER
SAN CARLOS	CA	L	151	86191	MONROE	LA	N	241	60848
SAN JOSE REID HILLVIEW	CA	S	162	85740	NAPA COUNTY	CA	N	242	60483
PITTSBURGH ALLEGHENY	PA	L	163	84747	RANDOLPH INTERNATIONAL	ME	S	243	60433
SPRINGFIELD CAPITAL	IL	N	164	84426	KENAI MUNICIPAL	AK	N	244	60257
PALO ALTO	CA	N	165	83785	MC ALLEN	TX	N	245	60138
FORT WAYNE	IN	S	166	83725	KALAMAZOO	MI	S	246	60049
BETHEL	AK	N	167	83707	PASCO TRI CITIES	WA	N	247	59592
SPokane INTERNATIONAL	WA	M	168	82635	BEVERLY MUNICIPAL	MA	L	248	59545
BROOMFIELD JEFFERSON CO	CO	L	169	82093	YOUNGSTOWN	OH	S	249	59468
VERD BEACH	FL	N	170	81772	SHREVEPORT	LA	S	250	59342
MONTEREY	CA	S	171	81640	EAST ST LOUIS MI STATE PK	IL	L	251	59300
SANTA ROSA SONOMA COUNTY	CA	N	172	81380	FLINT BISHOP	MI	S	252	59212
ALLENTOWN	PA	S	173	80589	REDDING	CA	N	253	59155
EL MONTE	CA	N	174	79823	WORCESTER	MA	N	254	58725
DETROIT WILLOW RUN	MI	L	175	79537	FARGO HECTOR FIELD	ND	S	255	58522
LANSING	MI	S	176	79116	GREEN BAY AUSTIN STRAUDEL	WI	S	256	58476
BILLINGS	MT	S	177	79037	ABILENE	TX	N	257	57972
FAIRBANKS	AK	S	178	78864	SAN ANGELO	TX	N	258	57628
ST PETERSBURG CLEARWATER	FL	L	179	79761	FORT SMITH MUNICIPAL	AR	N	259	57009
FORT MYERS PAGE FIELD	FL	S	180	78300	WINSTON SALEM	NC	N	260	56745
GUNNARD VENTURA COUNTY	CA	N	181	78278	GRAND FORKS INTERNATIONAL	ND	N	261	55531
ANCHORAGE LAKE HOOD SPB	AK	M	182	77602	ROCKFORD	IL	N	262	55451
NEW BEDFORD	MA	N	183	77548	COLLEGE STATION	TX	N	263	55428
ST LOUIS SPIRIT OF ST LOU	MO	L	184	77391	OLATHE	KS	N	264	55332
NORWOOD	MA	L	185	77322	DALLAS REDBIRD	TX	L	265	55071
MONTGOMERY DANIELLY FIELD	AL	S	186	77100	HUNTSVILLE MADISON COUNTY	AL	S	266	54904
PANAMA CITY BAY COUNTY	FL	N	187	76708	GREER	SC	S	267	54279
ST PAUL	MM	L	188	76620	TACOMA NARROWS	WA	L	268	54513
AKRON CANTON REGIONAL	OH	S	189	76566	CHICAGO MEIGS	IL	L	269	54184
CINCINNATI LUKEN 2	OH	M	190	76563	LAWRENCE	MA	N	270	53790
WILMINGTON GR #11M	DE	N	191	76100	ITHACA TOMPKINS CO	NY	N	271	53537
PRESCOTT	AZ	N	192	75805	ATLANTIC CITY	NJ	N	272	52317
SAVANNAH MUNICIPAL	GA	S	193	75572	ERIE	PA	S	273	52165
POUGHKEEPSIE Dutchess CO	NY	N	194	75014	PALMDALE	CA	N	274	52294
LOUISVILLE BOWMAN	KY	M	195	74967	ASHEVILLE	NC	S	275	52252
LUBBOCK	TX	S	196	74862	BISMARCK	ND	N	276	52071
OTTUMWA	AL	N	197	74775	TRAVERS CITY	MI	N	277	51330
WESTFIELD	MA	N	198	74524	TYLER	TX	N	278	51251
CRAIG FIELD JACKSONVILLE	FL	N	199	74173	AMARILLO	TX	S	279	51247
MOBILE BATES FIELD	AL	S	200	74100	RENTON	WA	L	280	50334
EVERETT PAINE FIELD	WA	N	201	73745	GRAND JUNCTION	CO	S	281	49774
MODESTO CITY COUNTY	CA	N	202	73703	DECATUR	IL	N	282	49304
MINNEAPOLIS FLYING CLOUD	MN	L	203	73327	POMPADOUR BEACH AIRPARK	FL	L	283	48672
HOLLYWOOD	FL	L	204	73193	WILMINGTON NEW HANOVER CO	NC	N	284	48199
HARTFORD BRAINARD	CT	M	205	73171	MOLOKAI	HI	N	285	48121
HOLINE	IL	S	206	73121	CHARLOTTESVILLE ALREMARLE	VA	N	286	48054
LINCOLN MUNICIPAL	NE	S	207	72481	LONGVIEW	TX	N	287	48064
EVANSVILLE	IN	S	208	72057	BLDGINGTON NORMAL	IL	N	288	45735
TOLEDO EXPRESS	OH	S	209	71868	WILKES BARRE	PA	S	289	45572
PEORIA	IL	S	210	71554	BINGHAMTON BROOME COUNTY	NY	N	290	45104
NEW HAVEN	CT	N	211	71396	SAN DIEGO BROWN FIELD	CA	M	291	47942
DANBURY MUNICIPAL	CT	N	212	71036	GODDYSBURG	AZ	N	292	47700
HILLSBORO	OR	M	213	70984	MACO MUNICIPAL	TX	N	293	47551
CORPUS CHRISTI	TX	S	214	70095	LAKE CHARLES	LA	N	294	47517
CEDAR RAPIDS	IA	S	215	69863	ST CROIX ALEX HAMILTON	VI	N	295	47365
MIDLAND	TX	S	216	69782	SAN JUAN ISLA GRANDE	PR	L	296	45464
EUGENE	OR	S	217	69556	FAYETTEVILLE GRANNIS	NC	S	297	45127
COLUMBUS OHIO ST	OH	M	218	69490	ALBANY	GA	N	298	45959
CHARLESTON	WV	S	219	68991	ST PETERSBURG WHITT	FL	L	299	45343
JACKSON MUN ARPT	MS	S	220	68254	MILWAUKEE TIMMERMAN	WI	M	300	45004
SPRINGFIELD	MO	S	221	67805	NORTH LAS VEGAS	NV	N	301	44821
HAWTHORNE	CA	L	222	66801	KEY WEST	FL	N	302	44553
RIVERSIDE MUNICIPAL	CA	S	223	65344	LYNCHBURG	VA	N	303	44472
TOMBALL D W HOOKS	TX	L	224	66252	APPLETON	WI	S	304	44190
MINNEAPOLIS CRYSTAL	MN	L	225	65713	ROSMELL	NM	N	305	43959
READING	PA	N	226	64610	CASPER	WY	N	306	43833
STOCKTON	CA	N	227	64452	TOPEKA FORBES AFB	KS	N	307	43587
KOMA KE AMOLE	HI	S	228	64335	AURORA MUNICIPAL	IL	L	308	43493
LANCASTER FOX AIRPORT	CA	N	229	63975	BROWNSVILLE INTERNATIONAL	TX	N	309	43349
GROTON TRUMBULL	CT	N	230	63773	MUSKEGON	MI	N	310	43347
GAINESVILLE	FL	N	231	63666	GREAT FALLS	MT	S	311	43144
NEWPORT NEWS	VA	S	232	63022	GREENVILLE MUNICIPAL	SC	S	312	42720
BRISTOL TRI CITY	TN	S	233	63022	TERRE HAUTE	IN	N	313	42482
SIOUX FALLS FOSS FLD	SD	S	234	62709	MARTHA'S VINEYARDS 2	MA	N	314	42139
YAKIMA AIR TERMINAL	WA	N	235	62544	COLUMBUS	GA	S	315	42077
SOUTH BEND	IN	S	236	62298	FORT MYERS REGIONAL	FL	S	316	41970
SALINAS MUNICIPAL	CA	S	237	61490	SAGINAW TRI CITY	MI	S	317	41854
SANTA MARIA PUBLIC	CA	N	238	61395	PARKERSBURG WOOD COUNTY	WV	N	318	41583
MEDFORD JACKSON COUNTY	OR	N	239	61232	AUGUSTA	GA	S	319	41567
CHAMPAIGN UNIV OF ILL	IL	N	240	60847	HAGERSTOWN	MD	L	320	41304

TABLE 6 FISCAL YEAR 1996

FAA-OPERATED AIRPORT TRAFFIC CONTROL TOWERS BY RANK ORDER OF ITINERANT AIRPORT OPERATIONS
- CONTINUED

TOWER	STATE ABBREV.	H U B	RANK	NUMBER
CAPITAL CITY/HARRISBURG	PA	S	321	41261
CHEYENNE	WY	N	322	42879
SPOKANE FELTS FIELD	WA	M	323	42815
PJEBLD	CO	N	324	42756
SIOUX CITY MUNICIPAL	IA	S	325	40695
LAFAYETT PURDUE UNIVERSITY	IN	N	326	40488
GULFPORT	MS	N	327	40469
JAMESVILLE	WI	N	328	40459
HARLINGEN INDUSTRIAL AP	TX	N	329	40324
SALEM McNARY FIELD	OR	N	330	40054
KLAMATH FALLS	OR	N	331	39501
UTICA	NY	N	332	39468
CHICO	CA	N	333	39221
HELENA	MT	N	334	39189
LEBANON	NH	M	335	39111
BEAUMONT PORT ARTHUR	TX	N	336	38784
FAYETTEVILLE DRAKE FIELD	AR	N	337	38623
MACOM LEWIS B WILSON	GA	N	338	38550
OGDEN MUNICIPAL	UT	M	339	38540
MERIDIAN KEY	MS	N	340	38483
KOCHESTER	MN	S	341	38238
TEXARKANA	AR	N	342	37964
HILD GEN LYMAN FIELD	HI	M	343	37764
SANTA FE	NM	N	344	37735
MUNCIE DELAWARE CNTY	IN	N	345	37723
KING SALMON	AK	N	346	37609
COLUMBIA REGIONAL	MO	N	347	37342
MISSOULA	MT	N	348	36706
OLYMPIA	WA	N	349	36354
NIAGARA FALLS	NY	M	350	36328
TUSCALOOSA VAN DE GRAAF	AL	M	351	36233
JACKSON REYNOLDS MUNIC	MI	N	352	36008
POCATELLO	ID	N	353	35985
LEWISTON	ID	N	354	35842
MORGANTOWN	WV	N	355	35744
LACROSSE	WI	N	356	35595
JACKSON HAWKINS	MS	S	357	35328
HUNTINGTON	WV	N	358	35267
CLEVELAND BURKE LAKEFRONT	OH	L	359	35125
MOSES LAKE GRANT	WA	N	360	34755
TWIN FALLS	ID	N	361	34435
RAPID CITY 2	SD	S	362	34315
ALEXANDRIA	LA	N	363	34086
ASPEN PITKIN COUNTY	CO	N	364	33867
ANN ARBOR MUNICIPAL	MI	L	365	33491
ALTON CIVIC MEMORIAL	IL	L	366	33450
SOUTH LAKE TAHOE	CA	N	367	33404
CARBONDALE	IL	N	368	32771
WATERLOO	IA	S	369	32765
HUTCHINSON	KS	N	370	32242
BELLINGHAM 2	WA	N	371	32114
ELMIRA	NY	N	372	31693
DUBUQUE	IA	N	373	31213
SHREVEPORT DOWNTOWN	LA	S	374	30756
ATLANTIC CITY BADER 2	NJ	N	375	30612
SALINA	KS	N	376	30481
IDAH0 FALLS FANNING FIELD	ID	N	377	30058
DULUTH	MN	S	378	29791
CLARKSBURG BENEDEUM	WV	N	379	29747
FLORENCE CITY	SC	N	380	29557
KODIAK	AK	N	381	28545
WILLIAMSPORT	PA	S	382	27949
KINSTON	NC	N	383	27785
MINOT INTERNATIONAL	ND	N	384	26460
WALLA WALLA	WA	N	385	25344
LANTON MUNICIPAL	OK	N	386	25300
BATTLE CREEK	MI	S	387	25180
SAN ANTONIO STINSON	TX	N	388	24778
HANSFIELD LAHM MUNICIPAL	OH	N	389	24493
TROUTDALE	OR	M	390	23772
BLOOMINGTON MONROE CNTY	IN	N	391	23120
GRAND ISLAND	NE	N	392	21137
GREENVILLE MUNICIPAL	MS	N	393	19868
MHEELING	WV	N	394	18417
KWAJALEIN AAF	MK	N	395	18403
JOPLIN	MO	N	396	18272
PAGO PAGO IFSS	AS	N	397	9104
ST JOSEPH	MO	N	398	8532
CLINTON SHERMAN	OK	N	399	7139
GRAND TOTAL				42515777

1. FOR DEFINITION OF AIR TRAFFIC HUB, SEE GLOSSARY.

2. LESS THAN FULL YEAR DATA.

TABLE 7 FISCAL YEAR 1936

FAA-OPERATED AIRPORT TRAFFIC CONTROL TOWERS BY RANK ORDER OF AIR CARRIER OPERATIONS

TOWER	STATE ABBREV.	H U B	RANK	NUMBER	TOWER	STATE ABBREV.	H U B	RANK	NUMBER
CHICAGO OHARE INTL	IL	L	1	704537	ALBANY COUNTY	NY	M	41	24473
ATLANTA INTERNATIONAL	GA	L	2	571933	KONA KE AULOE	HI	S	42	25194
DALLAS/FT WORTH REGIONAL	TX	L	3	468353	CHARLESTON AFB MUNICIPAL	SC	S	43	21477
LOS ANGELES INTERNATIONAL	CA	L	4	376445	SPOKANE INTERNATIONAL	WA	M	44	25471
DENVER STAPLETON INTL	CO	L	5	369368	GRAND RAPIDS	MI	S	45	26844
NEWARK	NJ	L	6	309174	COLUMBIA METROPOLITAN	SC	S	46	25451
SAN FRANCISCO	CA	L	7	307251	FORT WAYNE	IN	S	47	25546
ST LOUIS INTERNATIONAL	MO	L	8	299444	KENAI MUNICIPAL	AK	N	48	25555
MINNEAPOLIS ST PAUL INTL	MN	L	9	279993	FORT MYERS REGIONAL	FL	S	49	25371
DETROIT METRO WAYNE CO	MI	L	10	267375	MOLINE	IL	S	50	24387
LA GUARDIA	NY	L	11	255844	COLORADO SPRINGS	CO	S	91	22571
MIAMI INTERNATIONAL	FL	L	12	240310	GREEN BAY AUSTIN STRAUPEL	WI	S	92	22564
BOSTON LOGAN	MA	L	13	234792	PEORIA	IL	S	93	22531
PITTSBURGH GREATER INTL	PA	L	14	234328	KNOXVILLE MCCHEE TYSON	TN	S	94	21477
PHOENIX SKY HARBOR INTL	AZ	L	15	219603	SARASOTA BRADENTON	FL	S	95	20591
MEMPHIS INTERNATIONAL	TN	M	16	205381	TALLAHASSEE	FL	S	96	19486
JOHN F KENNEDY INTL	NY	L	17	202801	LUBBOCK	TX	S	97	19571
HOUSTON INTERCONTINENTAL	TX	L	18	201516	WHITE PLAINS WESTCHESTER	NY	N	98	19587
CHARLOTTE DOUGLAS	NC	M	19	192929	SAVANNAH MUNICIPAL	GA	S	99	19112
WASHINGTON NATIONAL	DC	L	20	190876	GREER	SC	S	100	19457
HONOLULU	HI	L	21	184523	JACKSON MUN ARPT	MS	S	101	18571
SEATTLE TACOMA INTL	WA	L	22	183477	DETROIT WILLOUGH	MI	L	102	18116
PHILADELPHIA INTL	PA	L	23	167523	MIDLAND	TX	S	103	17446
ORLANDO INTL AIRPORT	FL	M	24	159347	BRISTOL	IN	S	104	17375
CINCINNATI GREATER	KY	M	25	149101	MOBILE BATES FIELD	AL	S	105	17204
CLEVELAND HOPKINS INTL	OH	L	26	140843	SOUTH BEND	IN	S	106	15987
LAS VEGAS MCCARRAN INTL	NV	L	27	140458	LEXINGTON	KY	S	107	15724
BALTIMORE WASHINGTON INTL	MD	M	28	138941	HILD GEN LYMAN FIELD	HI	M	108	16584
TAMPA INTERNATIONAL	FL	L	29	138271	RATON ROUSE RYAN FIELD	LA	S	109	16432
SALT LAKE CITY INTL	UT	M	30	127854	BILLINGS	MT	S	110	16294
KANSAS CITY INTERNATIONAL	MO	L	31	127285	SHREVEPORT	LA	S	111	15071
SAN DIEGO LINDSEY	CA	M	32	113501	PENSACOLA	FL	S	112	15327
HOUSTON HEBBY	TX	L	33	109192	LANSING	MI	S	113	15018
WASHINGTON DULLES INTL	VA	L	34	106544	BURLINGTON INTERNATIONAL	VT	N	114	14922
PORTLAND INTERNATIONAL	OR	M	35	101824	TOLEDO EXPRESS	OH	S	115	14471
SAN JOSE MUNICIPAL	CA	S	36	97108	CORPUS CHRISTI	TX	S	116	14416
DAYTON	OH	M	37	94457	SIOUX FALLS FESS FLD	SD	S	117	14403
FORT LAUDERDALE	FL	L	38	90622	FRESNO AIR TERMINAL	CA	S	118	14107
LOUISVILLE STANDIFORD	KY	M	39	87459	HARRISBURG INTERNATIONAL	PA	S	119	13874
NEW ORLEANS MORISANT	LA	L	40	85576	ROANOKE	VA	S	120	13581
INDIANAPOLIS INTERNATIONAL	IN	M	41	83482	LINCOLN MUNICIPAL	NE	S	121	13291
NASHVILLE METROPOLITAN	TN	M	42	80740	PORTLAND	ME	S	122	12838
ANCHORAGE INTERNATIONAL	AK	M	43	76926	ISLIP MACARTHUR	NY	L	123	12755
DALLAS LOVE FIELD	TX	L	44	76300	CHARLESTON	WV	S	124	12577
KAHULUI	HI	M	45	75562	FAIRBANKS	AK	S	125	12531
SYRACUSE HANCOCK INTL	NY	M	46	72705	HUNTSVILLE MADISON COUNTY	AL	S	126	12545
OAKLAND INTERNATIONAL	CA	L	47	72561	AMARILLO	TX	S	127	12475
SAN ANTONIO INTERNATIONAL	TX	M	48	68668	APPLETON	WI	S	128	12247
ONTARIO	CA	S	49	67188	ALLENTOHN	PA	S	129	11444
MILWAUKEE MITCHELL	WI	M	50	66906	LONG BEACH	CA	L	130	11224
WINDSOR LOCKS	CT	M	51	65605	PALM SPRINGS MUNICIPAL	CA	S	131	10991
ALBUQUERQUE INTERNATIONAL	NM	M	52	64519	KALAMAZOO	MI	S	132	10977
BUFFALO INTERNATIONAL	NY	M	53	61315	GREAT FALLS	MT	S	133	10645
AUSTIN	TX	S	54	60317	TRAVERS CITY	MI	N	134	10604
CHICAGO MIDWAY	IL	L	55	60286	TERRE HAUTE	IN	N	135	10524
RALEIGH DURHAM	NC	M	56	59815	CHATTANOOGA	TN	S	136	10381
COLUMBUS INTERNATIONAL	OH	M	57	56665	DAYTONA BEACH	FL	S	137	10331
OKLAHOMA CITY WILL ROGERS	OK	M	58	54466	CFROR RAPIDS	IA	S	138	10184
TULSA INTERNATIONAL	OK	M	59	54388	HARLINGEN INDUSTRIAL AP	TX	N	139	9984
GREENSBORO REGIONAL	NC	M	60	53816	FAYETTEVILLE GRANNIS	NC	S	140	7354
JACKSONVILLE INTL	FL	M	61	53443	ASHEVILLE	NC	S	141	7349
SANTA ANA	CA	L	62	52668	FARGO HECTOR FIELD	ND	S	142	4151
ROCHESTER MONROE COUNTY	NY	M	63	51542	SAGINAW TRI CITY	MI	S	143	3384
SACRAMENTO METRO	CA	S	64	50826	BISMARCK	ND	N	144	3320
WICHITA MID CONTINENT	KS	S	65	50259	ARRON CANTON REGIONAL	OH	S	145	3307
WEST PALM BEACH	FL	M	66	50204	MUSKOGEE	MI	N	146	3247
BURBANK	CA	L	67	49945	WILMINGTON NEW HANOVER CO	NC	N	147	3244
NORFOLK REGIONAL	VA	M	68	47791	EUGENE	OR	S	148	3131
SAN JUAN INTERNATIONAL	PR	N	69	46515	EVANSVILLE	IN	S	149	3143
RENO INTERNATIONAL	NV	M	70	45063	BRISTOL TRI CITY	TN	S	150	3134
TUCSON	AZ	M	71	43646	CASPER	WY	N	151	2984
OMAHA	NE	M	72	42542	RAPID CITY 2	SD	S	152	2826
EL PASO INTERNATIONAL	TX	M	73	40288	ST CROIX ALEX HAMILTON	VI	N	153	2595
LIHUE	HI	M	74	38787	MONTGOMERY DANNELLY FIELD	AL	S	154	2582
RICHMOND BYRD INTL	VA	S	75	38676	LACROSSE	WI	N	155	2504
PROVIDENCE	RI	S	76	35335	MELBOURNE	FL	S	156	2437
BIRMINGHAM	AL	M	77	32567	SPRINGFIELD CAPITAL	IL	N	157	2437
MADISON	WI	S	78	30826	BANGOR INTERNATIONAL	ME	S	158	2177
LITTLE ROCK ADAMS FIELD	AR	S	79	29195	ST THOMAS H S TRUMAN	VI	S	159	2177
DES MOINES MUNICIPAL	IA	S	80	28595	GRAND JUNCTION	CO	S	160	2153

TABLE 7 FISCAL YEAR 1936

FAA-OPERATED AIRPORT TRAFFIC CONTROL TOWERS BY RANK ORDER OF AIR CARRIER OPERATIONS
- CONTINUED

TOWER	STATE ABBREV.	H U B	RANK	NUMBER	TOWER	STATE ABBREV.	H U B	RANK	NUMBER
SANTA BARBARA	CA	S	161	7092	ATLANTIC CITY	NJ	N	241	361
MONTEREY	CA	S	162	5914	TETERBORO	NJ	L	242	530
JUNEAU	AK	S	163	6671	KWAJALEIN AAF	HK	N	243	302
ERIE	PA	S	164	6596	NEW BEDFORD	MA	N	244	474
MEDFORD JACKSON COUNTY	OR	N	165	6548	SANTA ROSA SONOMA COUNTY	CA	N	245	244
GAINESVILLE	FL	N	166	6501	WINSTON SALEM	NC	N	246	230
ST PETERSBURG CLEARWATER	FL	L	167	5262	ARLENE	TX	N	247	162
MISSOULA	MT	N	168	6131	JOPLIN	MO	N	248	140
AUGUSTA	GA	S	169	6056	NIAGARA FALLS	NY	M	249	140
ROCHESTER	MN	S	170	5990	DECATUR	IL	N	250	136
BAKERSFIELD MEADOWS FLD	CA	N	171	5443	OLYMPIA	WA	N	251	121
MOLOKAI	HI	N	172	5314	TWIN FALLS	ID	N	252	120
MONROE	LA	N	173	5235	READING	PA	N	253	107
CHAMPAIGN UNIV OF ILL	IL	N	174	5179	ALTON CIVIC MEMORIAL	IL	L	254	67
SPRINGFIELD	MO	S	175	5090	DOTHAN	AL	N	255	64
WATERLOO	IA	S	176	4972	CAMP SPRINGS ANDREWS AFB	MO	L	256	55
PASCO TRI CITIES	WA	N	177	4799	EVERETT PAINE FIELD	WA	N	257	48
GRAND FORKS INTERNATIONAL	ND	N	178	4645	MADISON MUNICIPAL	TX	N	258	36
BLOOMINGTON NORMAL	IL	N	179	4567	HARTFORD BRATNARD	CT	M	259	32
DUBUQUE	IA	N	180	4437	MOSES LAKE GRANT	WA	N	260	32
OSHKOSH WITTMAN FIELD	WI	N	181	4325	TUSCALOOSA VAN DE GRAAF	AL	M	261	20
WILKES BARRE	PA	S	182	4323	VAN NUYS	CA	L	262	17
MONTGOMERY	WV	N	183	4180	JAMESVILLE	WI	N	263	16
DULUTH	MN	S	184	4136	MANSFIELD LAMM MUNICIPAL	OH	N	264	16
DETROIT CITY	MI	L	185	3968	SALEM MONARY FIELD	OR	N	265	14
BETHEL	AK	N	186	3870	COLLEGE STATION	TX	N	266	13
SEATTLE BOEING	WA	L	187	3847	FORT SMITH MUNICIPAL	AR	N	267	13
MANCHESTER	NH	N	188	3807	FAYETTEVILLE DRAKE FIELD	AR	N	268	13
ELMIRA	NY	N	189	3801	PARKERSBURG WOOD COUNTY	WV	N	269	13
STOCKTON	CA	N	190	3675	CLINTON SHERMAN	OK	N	270	12
FLINT BISHOP	MI	S	191	3496	LAWTON MUNICIPAL	OK	N	271	12
BINGHAMTON BRIDGE COUNTY	NY	N	192	3482	PITTSBURGH ALLEGHENY	PA	L	272	11
KEY WEST	FL	N	193	3319	HALLA WALLA	WA	N	273	11
UTICA	NY	N	194	3266	LEWISTON	ID	N	274	10
MINT INTERNATIONAL	ND	N	195	3257	FLORENCE CITY	SC	N	275	8
GULFPORT	MS	N	196	3237	FORT MYERS PAGE FIELD	FL	S	276	8
MC ALLEN	TX	N	197	3230	ODGEN MUNICIPAL	UT	M	277	8
CHARLOTTEVILLE ALBEMARLE	VA	N	198	3017	ST PAUL	MN	L	278	7
ITHACA TOMPKINS CO	NY	N	199	2965	POCATELLO	ID	N	279	7
IDAMO FALLS FANNING FIELD	ID	N	200	2817	ALBANY	GA	N	280	6
HELENA	MT	N	201	2740	BRIDGEPORT	CT	N	281	6
LYNCHBURG	VA	N	202	2730	CALDWELL	NJ	N	282	6
LAFAYETTE	LA	N	203	2726	SAN ANGELO	TX	N	283	6
KINSTON	NC	N	204	2705	EAST ST LOUIS BI STATE PK	IL	L	284	5
YOUNGSTOWN	OH	S	205	2685	FORT WORTH MEACHAM	TX	L	285	5
COLUMBUS	GA	S	206	2682	LAKE CHARLES	LA	N	286	5
KODIAK	AK	N	207	2635	SANTA MARIA PUBLIC	CA	N	287	5
BROWNSVILLE INTERNATIONAL	TX	N	208	2593	LONGVIEW	TX	N	288	4
SIOUX CITY MUNICIPAL	IA	S	209	2566	ROSWELL	NM	N	289	4
CLEVELAND BURKE LAKEFRONT	OH	L	210	2535	TEXARKANA	AR	N	290	4
REDDING	CA	N	211	2531	VERD BEACH	FL	N	291	4
PAGO PAGO IFSS	AS	N	212	2465	BEAUMONT PORT ARTHUR	TX	N	292	3
KING SALMON	AK	N	213	2275	CHICO	CA	N	293	3
BATTLE CREEK	MI	S	214	2256	FORT LAUDERDALE EXECUTIVE	FL	L	294	2
NEWPORT NEWS	VA	S	215	2241	GRAND CANYON MUNICIPAL	AZ	N	295	2
NEW HAVEN	CT	N	216	2113	GRAND ISLAND	NE	N	296	2
ASPEN PITKIN COUNTY	CO	N	217	1945	HONOLULU	HI	N	297	2
HYANNIS	MA	N	218	1833	LIVERMORE MUNICIPAL	CA	L	298	2
SOUTH LAKE TAHOE	CA	N	219	1818	KANSAS CITY MUNICIPAL	MO	L	299	2
MARTHA'S VINEYARDS 2	MA	N	220	1784	CHICAGO PALWAUKEE	IL	L	300	2
SALINA	KS	N	221	1747	CHICAGO JJ PAGE	IL	L	301	1
PUEBLO	CO	N	222	1738	FARMINGDALE	NY	L	302	1
TJPEKA FORBES AFB	KS	N	223	1517	POUGHKEEPSIE DUTCHESS CO	NY	N	303	1
NANTUCKET MEMORIAL	MA	N	224	1426	SPOKANE FELTS FIELD	WA	M	304	1
WILMINGTON GR WILM	DE	N	225	1419	SALINAS MUNICIPAL	CA	S	305	1
PANAMA CITY BAY COUNTY	FL	N	226	1278	DALLAS ADDISON	TX	L	306	1
MORCESTER	MA	N	227	1276	ATLANTIC CITY BADER 2	NJ	N	307	1
COLUMBIA REGIONAL	MO	N	228	1171	DENVER ARAPAHOE COUNTY	CO	L	308	1
MAGON LEWIS B WILSON	GA	N	229	1106	NAPA COUNTY	CA	N	309	1
CINCINNATI	CA	L	230	1096	ANN ARBOR MUNICIPAL	MI	L	310	1
YAKIMA AIR TERMINAL	WA	N	231	1096	AURORA MUNICIPAL	IL	L	311	1
TRENTON	NJ	N	232	961	WESTFIELD	MA	N	312	1
LAFAYETT PURDUE UNIVERSITY	IN	N	233	872	BEDFORD	MA	L	313	1
CHEYENNE	WY	N	234	857	BROOMFIELD JEFFERSON CO	CO	L	314	1
KLAMATH FALLS	OR	N	235	808	BLOOMINGTON MONROE CNTY	IN	N	315	1
MORGANTOWN	WV	N	236	801	BEVERLY MUNICIPAL	MA	L	316	1
PONTIAC	MI	L	237	731	CHICAGO MEIGS	IL	L	317	1
BELLINGHAM 2	WA	N	238	644	CLARKSBURG BENEDEUM	WV	N	318	1
PALMDALE	CA	N	239	637	CHENO	CA	S	319	1
ROCKFORD	IL	N	240	603	CRAIG FIELD JACKSONVILLE	FL	N	320	1

TABLE 7 FISCAL YEAR 1996

FAA-OPERATED AIRPORT TRAFFIC CONTROL TOWERS BY RANK ORDER OF AIR CARRIER OPERATIONS
- CONTINUED

TOWER	STATE ABBREV.	H U B	RANK	NUMBER
CARLSBAD PALOMAR	CA	M	321	0
CAPITAL CITY/HARRISBURG	PA	S	322	0
SHREVEPORT DOWNTOWN	LA	S	323	0
DEER VALLEY	AZ	N	324	0
TOMBALL D W HOOKS	TX	L	325	0
DANBURY MUNICIPAL	CT	N	326	0
EL MONTE	CA	N	327	0
ALEXANDRIA	LA	N	328	0
MINNEAPOLIS FLYING CLOUD	MN	L	329	0
FALCON/MESA	AZ	L	330	0
ATLANTA FULTON COUNTY	GA	L	331	0
FULLERTON MUNICIPAL	CA	L	332	0
GREENVILLE MUNICIPAL	MS	N	333	0
GREENVILLE MUNICIPAL	SC	S	334	0
GROTON TRUMBULL	CT	N	335	0
GOODYEAR	AZ	N	336	0
MAGERSTOWN	MD	L	337	0
HAWTHORNE	CA	L	338	0
HILLSBORO	OR	M	339	0
JACKSON HANKINS	MS	S	340	0
WHEELING	WV	N	341	0
HITCHINSON	KS	N	342	0
HAYWARD	CA	L	343	0
HOLLYWOOD	FL	L	344	0
WILLIAMSPORT	PA	S	345	0
JACKSON REYNOLDS MUNIC	MI	N	346	0
LEBANON	NH	N	347	0
ANCHORAGE LAKE HOOD SPS	AK	M	348	0
LANCASTER	PA	S	349	0
LOUISVILLE BUNMAN	KY	M	350	0
CINCINNATI LUNKEN 2	OH	M	351	0
LAWRENCE	MA	N	352	0
CARBONDALE	IL	N	353	0
MERIDIAN KEY	MS	N	354	0
MINNEAPOLIS CRYSTAL	MN	L	355	0
MUNCIE DELAWARE CNTY	IN	M	356	0
MORRISTOWN	NJ	L	357	0
MODESTO CITY COUNTY	CA	M	358	0
ANCHORAGE MERRILL	AK	M	359	0
MILWAUKEE TIMMERMAN	WI	M	360	0
SAN DIEGO MONTGOMERY	CA	M	361	0
NEW ORLEANS LAKEFRONT	LA	L	362	0
OLATHE	KS	N	363	0
OPA LOCKA	FL	L	364	0
ORLANDO EXECUTIVE	FL	M	365	0
COLUMBUS JHID ST	OH	M	366	0
NORWOOD	MA	L	367	0
OKNARD VENTURA COUNTY	CA	N	368	0
PALO ALTO	CA	N	369	0
ATLANTA DEKALB PEACHTREE	GA	L	370	0
POMPANO BEACH AIRPARK	FL	L	371	0
NORTH PHILADELPHIA	PA	L	372	0
LA VERNE BRACKETT	CA	N	373	0
PRESCOTT	AZ	N	374	0
OKLAHOMA CITY WILEY POST	OK	M	375	0
RIVERSIDE MUNICIPAL	CA	S	376	0
DALLAS REDBIRD	TX	L	377	0
SAN JOSE REID HILLVIEW	CA	S	378	0
RENTON	WA	L	379	0
TULSA RIVERSIDE	OK	M	380	0
SACRAMENTO EXECUTIVE	CA	S	391	0
SANTA FE	NM	N	392	0
SCOTTSDALE	AZ	N	393	0
SAN DIEGO BROWN FIELD	CA	M	394	0
SAN DIEGO GILLESPI	CA	M	395	0
SAN JUAN ISLA GRANDE	PR	L	396	0
SANTA MONICA	CA	L	397	0
ST PETERSBURG WHITT	FL	L	398	0
SAN CARLOS	CA	L	399	0
SAN ANTONIO STINSON	TX	N	399	0
ST JOSEPH	MO	N	391	0
ST LOUIS SPIRIT OF ST LOU	MO	L	392	0
TACOMA MARROWS	WA	L	393	0
TAMPA	FL	L	394	0
TERRANCE MUNICIPAL	CA	L	395	0
TROUTDALE	OR	M	396	0
TYLER	TX	N	397	0
NORTH LAS VEGAS	NV	N	398	0
LANCASTER FOX AIRPORT	CA	N	399	0
GRAND TOTAL				12300371

1. FOR DEFINITION OF AIR TRAFFIC HUB, SEE GLOSSARY.
2. LESS THAN FULL YEAR DATA.

TABLE 8 FISCAL YEAR 1986

FAA-OPERATED AIRPORT TRAFFIC CONTROL TOWERS BY RANK ORDER OF GENERAL AVIATION ITINERANT OPERATIONS

TOWER	STATE ABBREV.	H U B	RANK	NUMBER	TOWER	STATE ABBREV.	H U B	RANK	NUMBER
VAN NUYS	CA	L	1	265060	BRIDGEPORT	CT	N	81	90403
SEATTLE BJEING	WA	L	2	248566	VERD BEACH	FL	N	82	77875
SANTA ANA	CA	L	3	230334	EL MONTE	CA	N	83	77646
LJNG BEACH	CA	L	4	225943	ALBUQUERQUE INTERNATIONAL	NM	M	84	77625
TETERBORD	NJ	L	5	184486	SANTA ROSA SONOMA COUNTY	CA	N	85	77330
DENVER ARAPAHOE COUNTY	CO	L	6	178598	PITTSBURGH ALLEGHENY	PA	L	86	75799
PONTIAC	MI	L	7	163514	BATON ROUGE RYAN FIELD	LA	S	87	75495
ATLANTA DEKALB PEACHTREE	GA	L	8	154815	ST LOUIS SPIRIT OF ST LOU	MO	L	88	75124
DALLAS ADDISON	TX	L	9	153515	BAKERSFIELD MEADOWS FLD	CA	N	89	75444
HOUSTON HOBBY	TX	L	10	147069	WASHINGTON NATIONAL	DC	L	90	75146
SAN JOSE MUNICIPAL	CA	S	11	140634	ROCHESTER MONROE COUNTY	NY	M	91	73937
DALLAS LOVE FIELD	TX	L	12	139835	SALT LAKE CITY INTL	UT	M	92	73787
TORRANCE MUNICIPAL	CA	L	13	138161	MINNEAPOLIS FLYING CLOUD	MN	L	93	73206
OAKLAND INTERNATIONAL	CA	L	14	136180	NORWOOD	MA	L	94	73127
FORT LAUDERDALE EXECUTIVE	FL	L	15	136024	HOLLYWOOD	FL	L	95	72401
BEDFORD	MA	L	16	135186	CINCINNATI LUNKEN 2	OH	M	96	71859
WHITE PLAINS WESTCHESTER	NY	N	17	135143	TAMPA INTERNATIONAL	FL	L	97	71437
FORT WORTH MEACHAM	TX	L	18	133493	PHILADELPHIA INTL	PA	L	98	71251
NEW ORLEANS LAKEFRONT	LA	L	19	132736	DES MOINES MUNICIPAL	IA	S	99	70879
DAYTONA BEACH	FL	S	20	131793	LOUISVILLE BOWMAN	KY	M	100	70646
ORLANDO EXECUTIVE	FL	M	21	131172	WASHINGTON DULLES INTL	VA	L	101	70583
AUSTIN	TX	S	22	129365	NORFOLK REGIONAL	VA	M	102	70497
WEST PALM BEACH	FL	M	23	124623	RENO INTERNATIONAL	NV	M	103	70082
HAYWARD	CA	L	24	121986	EVERETT PAINE FIELD	WA	N	104	69317
PHOENIX SKY HARBOR INTL	AZ	L	25	121699	FORT MYERS PAGE FIELD	FL	S	105	69101
CHICAGO PALWAUKEE	IL	L	26	119277	DANBURY MUNICIPAL	CT	N	106	69086
SACRAMENTO EXECUTIVE	CA	S	27	119238	HILLSBORO	OR	M	107	68498
SAN DIEGO MONTGOMERY	CA	M	28	118484	INDIANAPOLIS INTERNATIONAL	IN	M	108	67529
CARLSBAD PALOMAR	CA	M	29	116339	MYANNIS	MA	N	109	67570
TUCSON	AZ	M	30	115548	ANCHORAGE INTERNATIONAL	AK	M	110	67032
MORRISTOWN	NJ	L	31	115310	CRAIG FIELD JACKSONVILLE	FL	N	111	65995
CALDWELL	NJ	N	32	113328	ST PAUL	MN	L	112	65531
TAMPA	FL	L	33	113211	PRESCOTT	AZ	N	113	65249
FRESNO AIR TERMINAL	CA	S	34	112653	ST PETERSBURG CLEARWATER	FL	L	114	65759
SAN ANTONIO INTERNATIONAL	TX	M	35	109841	WILMINGTON GR WILM	DE	N	115	65000
FARMINGDALE	NY	L	36	108486	POUGHKEEPSIE DUTCHESS CO	NY	N	116	64432
BURBANK	CA	L	37	107870	HARTFORD BRAVARD	CT	M	117	63911
CINCINN	CA	L	38	107489	HANTHORNE	CA	L	118	63892
ANCHORAGE MERRILL	AK	M	39	105558	ANCHORAGE LAKE HODD SPB	AK	M	119	63846
SANTA MONICA	CA	L	40	105444	RIVERSIDE MUNICIPAL	CA	S	120	63726
NASHVILLE METROPOLITAN	TN	M	41	104860	CHATTANOOGA	TN	S	121	63307
CHICAGO MIDWAY	IL	L	42	104335	WESTFIELD	MA	N	122	62963
SCOTTSDALE	AZ	N	43	102187	DETROIT METRO WAYNE CO	MI	L	123	62874
KANSAS CITY MUNICIPAL	MO	L	44	101563	TOMBALL D W HOOKS	TX	L	124	62766
NORTH PHILADELPHIA	PA	L	45	100700	COLUMBUS OHIO ST	OH	M	125	62578
TULSA RIVERSIDE	OK	M	46	99818	MINNEAPOLIS CRYSTAL	MN	L	126	62402
CHINO	CA	S	47	98336	GREENSBORO REGIONAL	NC	M	127	61994
DEER VALLEY	AZ	N	48	98231	MINNEAPOLIS ST PAUL INTL	MN	L	128	61798
LAS VEGAS MCCARRAN INTL	NV	L	49	98002	MANCHESTER	NH	N	129	61783
CHICAGO DU PAGE	IL	L	50	97156	BALTIMORE WASHINGTON INTL	MD	M	130	61723
SAN DIEGO GILLESPI	CA	M	51	96556	OXNARD VENTURA COUNTY	CA	N	131	61619
MELBOURNE	FL	S	52	96345	RICHMOND BYRD INTL	VA	S	132	61241
ISLIP MACARTHUR	NY	L	53	94646	MODESTO CITY COUNTY	CA	N	133	60439
FALCON/HESA	AZ	L	54	93905	LEXINGTON	KY	S	134	60423
TRENTON	NJ	N	55	93323	PALM SPRINGS MUNICIPAL	CA	S	135	60255
LITTLE ROCK ADAMS FIELD	AR	S	56	93217	BEVERLY MUNICIPAL	MA	L	136	59318
LA VERNE BRACKETT	CA	N	57	92307	NAPA COUNTY	CA	N	137	58951
MEMPHIS INTERNATIONAL	TN	M	58	91606	ALBANY COUNTY	NY	M	138	58868
FORT LAUDERDALE	FL	L	59	90961	MONTEREY	CA	S	139	58833
OKLAHOMA CITY WILEY POST	OK	M	60	90784	MILWAUKEE MITCHELL	WI	M	140	58570
SANTA BARBARA	CA	S	61	90086	LANCASTER FOX AIRPORT	CA	N	141	58199
OPA LOCKA	FL	L	62	89938	BOISE	ID	S	142	58015
OSHKOSH WITTMAN FIELD	WI	M	63	89913	PORTLAND INTERNATIONAL	OR	M	143	57736
RALEIGH DURHAM	NC	M	64	89902	MADISON	WI	S	144	57138
DETROIT CITY	MI	L	65	89608	LOS ANGELES INTERNATIONAL	CA	L	145	56933
LIVERMORE MUNICIPAL	CA	L	66	89336	HONOLULU	HI	L	146	56913
WICHITA MID CONTINENT	KS	S	67	87298	LAFAYETTE	LA	N	147	56237
CHARLOTTE DOUGLAS	NC	M	68	87278	GRAND RAPIDS	MI	S	148	56224
ATLANTA FULTON COUNTY	GA	L	69	86498	OLATHE	KS	N	149	56147
FULLERTON MUNICIPAL	CA	L	70	86397	EAST ST LOUIS BI STATE PK	IL	L	150	55821
BIRMINGHAM	AL	M	71	86329	OMAHA	NE	M	151	55648
SAN CARLOS	CA	L	72	85683	LANSING	MI	S	152	55293
SAN JOSE REID HILLVIEW	CA	S	73	85356	MANHATTAN MEMORIAL	MA	N	153	54682
LANCASTER	PA	S	74	83554	DALLAS FORT WORTH	TX	L	154	54462
PALO ALTO	CA	N	75	83170	AKRON CANTON REGIONAL	OH	S	155	54451
EL PASO INTERNATIONAL	TX	M	76	82602	PROVIDENCE	RI	S	156	53656
TULSA INTERNATIONAL	OK	M	77	82448	TACOMA NARROWS	WA	L	157	53376
COLUMBUS INTERNATIONAL	OH	M	78	82061	MC ALLEN	TX	N	158	53304
BROOKFIELD JEFFERSON CO	CO	L	79	81315	READING	PA	N	159	53286
SARASOTA BRAWLEYTON	FL	S	80	81205	MIAMI INTERNATIONAL	FL	L	160	53262

TABLE 8 FISCAL YEAR 1936

FAA-OPERATED AIRPORT TRAFFIC CONTROL TOWERS BY RANK ORDER OF GENERAL AVIATION ITINERANT OPERATIONS
- CONTINUED

TOWER	STATE ABBREV.	H U B	RANK	NUMBER	TOWER	STATE ABBREV.	H U B	RANK	NUMBER
ROCKFORD	IL	N	161	52395	GROTON FRANKBULL	CT	N	241	37747
STOCKTON	CA	N	162	52306	CHICAGO MARE INTL	IL	L	242	37332
LAWRENCE	MA	N	163	52292	PEORIA	IL	S	243	35781
KNOXVILLE MCGHEE TYSON	TN	S	164	52165	OGDEN MUNICIPAL	UT	M	244	35559
PANAMA CITY BAY COUNTY	FL	N	165	51822	SPRINGFIELD	MO	S	245	35511
NEW BEDFORD	MA	N	166	51687	SAN ANGELO	TX	N	246	35490
WINSTON SALEM	NC	M	167	51277	NEWPORT NEWS	VA	S	247	35346
COLUMBIA METROPOLITAN	SC	S	169	50500	LOUISVILLE STANDIFORD	KY	M	248	35271
SALINAS MUNICIPAL	CA	S	169	50213	BLOOMINGTON NORMAL	IL	N	249	35272
CLEVELAND HOPKINS INTL	OH	L	170	49887	HOUMA	LA	N	250	35281
EUGENE	OR	S	171	49634	HARRISBURG INTERNATIONAL	PA	S	251	35282
POMPANO BEACH AIRPARK	FL	L	172	49632	FARGO HEIDR FIELD	ND	S	252	35451
LUBBOCK	TX	S	173	49518	SAN JUAN ISLA GRANDE	PR	L	253	35354
RENTON	WA	L	174	49409	CEDAR RAPIDS	IA	S	254	35248
ST LOUIS INTERNATIONAL	MO	L	175	49701	SIOUX FALLS FOSS FLD	SD	S	255	35179
TALLAHASSEE	FL	S	176	48303	SANTA FE	NM	N	256	34909
OKLAHOMA CITY WILL ROGERS	OK	M	177	48035	ERIE	PA	S	257	34873
GRAND FORKS INTERNATIONAL	ND	N	178	47980	OLYMPIA	WA	N	258	34634
SPRINGFIELD CAPITAL	IL	N	179	47947	WACO MUNICIPAL	TX	N	259	34432
WORCESTER	MA	N	180	47694	SALEM McNARY FIELD	OR	N	260	34303
FORT WAYNE	IN	S	181	47585	BISMARCK	ND	N	261	34291
CHICAGO MEIGS	IL	L	182	47574	ASHEVILLE	NC	S	262	34205
WINDSOR LOCKS	CT	M	183	47555	MUNCIE DELAWARE CNTY	IN	N	263	34119
GJDDYEAR	AZ	N	184	47156	MOLINE	IL	S	264	34024
ALLENTOWN	PA	S	185	47027	JACKSON REYNOLDS MUNIC	MI	N	265	34000
PORTLAND	ME	S	186	46993	LA GUARDIA	NY	L	266	33592
HOUSTON INTERCONTINENTAL	TX	L	187	46686	WILMINGTON NEW HANOVER CO	NC	N	267	33362
REDDING	CA	N	188	46567	LAFAYETTE PURDIE UNIVERSITY	IN	N	268	33354
GAINESVILLE	FL	N	189	46249	ANN ARBOR MUNICIPAL	MI	L	269	33070
ROANOK	VA	S	190	45702	MOBILE BATES FIELD	AL	S	270	32725
DENVER STAPLETON INTL	CO	L	191	45672	CHICO	CA	N	271	32580
TOLEDO EXPRESS	OH	S	192	45253	ONTARIO	CA	S	272	32169
MILWAUKEE TIMMERMAN	WI	M	193	44685	CARBONDALE	IL	N	273	32102
BOSTON LOGAN	MA	L	194	44613	ALTON CIVIC MEMORIAL	IL	L	274	31973
SYRACUSE HANCOCK INTL	NY	M	195	44524	TRAVERSE CITY	MI	N	275	31822
SAN DIEGO BROWN FIELD	CA	M	196	44384	ATLANTIC CITY	NJ	N	276	31808
DAYTON	OH	M	197	43944	SACRAMENTO METRO	CA	S	277	31767
SAVANNAH MUNICIPAL	GA	S	198	43922	FORT SMITH MUNICIPAL	AR	N	278	31590
FAIRBANKS	AK	S	199	43745	HAGERSTOWN	MD	L	279	31620
ABILENE	TX	N	200	43568	NEWARK	NJ	L	280	31597
PENSACOLA	FL	S	201	43486	COLUMBUS	GA	S	281	31524
KALAMAZOO	MI	S	202	43464	PASCO TRI CITIES	WA	N	282	31364
COLLEGE STATION	TX	N	203	43214	ALBANY	GA	N	283	31151
AURORA MUNICIPAL	IL	L	204	43136	PITTSBURGH GREATER INTL	PA	L	284	30674
ST PETERSBURG WHITT	FL	L	205	43072	JACKSON HAWKINS	MS	S	285	30581
CHAMPAIGN UNIV OF ILL	IL	N	206	42768	DECATUR	IL	N	286	30504
LONGVIEW	TX	N	207	42516	LAKE CHARLES	LA	N	287	30490
BURLINGTON INTERNATIONAL	VT	N	208	42448	ATLANTA INTERNATIONAL	GA	L	288	30475
BILLINGS	MT	S	209	42425	SHREVEPORT DOWNTOWN	LA	S	289	30437
GREENVILLE MUNICIPAL	SC	S	210	42272	SPOKANE INTERNATIONAL	WA	M	290	30110
NEW HAVEN	CT	N	211	42167	APPLETON	WI	S	291	30093
DETROIT WILLOW RUN	MI	L	212	42128	HUNTSVILLE MADISON COUNTY	AL	S	292	29941
CHARLESTON	WV	S	213	42108	PARKERSBURG WOOD COUNTY	WV	N	293	29814
MIDLAND	TX	S	214	41905	PUEBLO	CO	N	294	29571
CHARLESTON AFB MUNICIPAL	SC	S	215	41760	GREEN BAY AUSTIN STRAUBEL	WI	S	295	29543
FLINT BISHOP	MI	S	216	41719	SAN DIEGO LINDBERG	CA	M	296	29500
SAN FRANCISCO	CA	L	217	41594	TUSCALOOSA VAN DE GRAAF	AL	M	297	29431
HONOLULU	LA	N	218	41579	MACON LEWIS B WILSON	GA	N	298	29255
EVANSVILLE	IN	S	219	41543	CLEVELAND BURKE LAKEFRONT	OH	L	299	29197
TYLER	TX	N	220	41488	ORLANDO INTL AIRPORT	FL	M	300	29096
BRISTOL TRI CITY	TN	S	221	40844	ROSMELL	NM	N	301	28580
COLORADO SPRINGS	CO	S	222	40825	MOSES LAKE GRANT	WA	N	302	28478
NEW ORLEANS MOISANT	LA	L	223	40357	SOUTH LAKE TANDE	CA	N	303	28260
SANTA MARIA PUBLIC	CA	N	224	40283	SHREVEPORT	LA	S	304	27807
MONTGOMERY DANNELLY FIELD	AL	S	225	40240	JOHN F KENNEDY INTL	NY	L	305	27598
NORTH LAS VEGAS	NV	N	226	39728	GREER	SC	S	306	27410
LINDSEY MUNICIPAL	NE	S	227	39670	FAYETTEVILLE GRANNIS	NC	S	307	27286
SOUTH BEND	IN	S	228	39585	JACKSON MUN ARPT	MS	S	308	27035
CAPITAL CITY/HARRISBURG	PA	S	229	39442	SIOUX CITY MUNICIPAL	IA	S	309	27012
MEDFORD JACKSON COUNTY	OR	N	230	39418	MUSKOGON	MI	N	310	26964
YOUNGSTOWN	OH	S	231	39254	MARLINGEN INDUSTRIAL AP	TX	N	311	26769
BUFFALO INTERNATIONAL	NY	M	232	39173	MUTCHINSON	KS	N	312	26736
BROWNSVILLE INTERNATIONAL	TX	N	233	39170	TERRE HAUTE	IN	N	313	26418
CORPUS CHRISTI	TX	S	234	39051	DOTMAN	AL	N	314	26053
SPOKANE FELTS FIELD	WA	M	235	38866	UTICA	NY	N	315	26049
ITHACA TOMPKINS CO	NY	M	236	38806	CHEYENNE	WY	N	316	26009
JACKSONVILLE INTL	FL	M	237	38380	SAN JUAN INTERNATIONAL	PR	N	317	25954
YAKIMA AIR TERMINAL	WA	N	238	38076	TEKARKANA	AR	N	318	25791
GRAND JUNCTION	CO	S	239	37981	ROCHESTER	MM	S	319	25538
JAMESVILLE	WI	N	240	37922	CASPER	WY	N	320	25522

TABLE 8 FISCAL YEAR 1956

FAA-OPERATED AIRPORT TRAFFIC CONTROL TOWERS BY RANK ORDER OF GENERAL AVIATION ITINERANT OPERATIONS - CONTINUED

TOWER	STATE ABBREV.	H U B	RANK	NUMBER
CHARLOTTESVILLE ALBEMARLE	VA	N	321	25476
SAGINAW TRI CITY	MI	S	322	25380
KLAMATH FALLS	OR	N	323	25232
NIAGARA FALLS	NY	M	324	24984
MISSOULA	MT	N	325	24810
LYNCHBURG	VA	N	326	24714
MARTHA'S VINEYARDS 2	MA	N	327	24673
HUNTINGTON	WV	N	328	24566
AMARILLO	TX	S	329	24326
BEAUMONT PORT ARTHUR	TX	N	330	23996
BANGOR INTERNATIONAL	ME	S	331	23838
CINCINNATI GREATER	KY	M	332	23704
KEY WEST	FL	N	333	23595
WILKES BARRE	PA	S	334	23535
LEBANON	NH	N	335	23467
DALLAS/FT WORTH REGIONAL	TX	L	336	23279
LEWISTON	ID	N	337	23260
TROUTDALE	OR	M	338	23234
ST THOMAS H S TRUMAN	VI	S	339	23132
LACROSSE	WI	N	340	23077
MORGANTOWN	WV	N	341	22966
ASPEN PITKIN COUNTY	CO	N	342	22920
SALINA	KS	N	343	22836
BELLINGHAM 2	WA	N	344	22786
ELMIRA	NY	N	345	22378
DUBUQUE	IA	N	346	22280
SAN ANTONIO STINSON	TX	N	347	22181
WILLIAMSPORT	PA	S	348	21831
CLARKSBURG BENEDUM	WV	N	349	21748
TWIN FALLS	ID	N	350	21537
KINSTON	NC	N	351	21251
AUGUSTA	GA	S	352	21219
WATERLOO	IA	S	353	21118
CJLFPORT	MS	N	354	21099
WALLA WALLA	WA	N	355	20809
KENAI MUNICIPAL	AK	N	356	20719
COLUMBIA REGIONAL	MO	N	357	20567
BLOOMINGTON MONROE CNTY	IN	N	358	20487
GREAT FALLS	MT	S	359	20474
TJPEKA FURBER AFB	KS	N	360	20313
HELENA	MT	N	361	20237
MINOT INTERNATIONAL	ND	N	362	19912
BINGHAMTON BRIDGEMOUNTAIN COUNTY	NY	N	363	19841
MANSFIELD LAHM MUNICIPAL	OH	N	364	19836
ATLANTIC CITY BADER 2	NJ	N	365	19834
JUNEAU	AK	S	366	19584
FAYETTEVILLE DRAKE FIELD	AR	N	367	19473
ALEXANDRIA	LA	N	368	18856
RAPID CITY 2	SD	S	369	18830
FLORENCE CITY	SC	N	370	18481
BATTLE CREEK	MI	S	371	18392
POCATELLO	ID	N	372	18305
IDAHO FALLS FANNING FIELD	ID	N	373	18080
WHEELING	WV	N	374	17265
MERIDIAN KEY	MS	N	375	17102
SEATTLE TACOMA INTL	WA	L	376	16392
GRAND ISLAND	NE	N	377	15524
KAHULUI	HI	M	378	15085
CAMP SPRINGS ANDREWS AFB	MO	L	379	14960
DULUTH	MN	S	380	14884
KING SALMON	AK	N	381	14042
KANSAS CITY INTERNATIONAL	MO	L	382	13942
GREENVILLE MUNICIPAL	MS	N	383	13296
PALMDALE	CA	N	384	12895
LAWTON MUNICIPAL	OK	N	385	12797
ST CROIX ALEX HAMILTON	VI	N	386	11851
KONA KE AHOLE	HI	S	387	10350
GRAND CANYON MUNICIPAL	AZ	N	388	9966
JOPLIN	MO	N	389	9828
BETHEL	AK	N	390	9525
MILD GEN LYMAN FIELD	HI	M	391	8420
ST JOSEPH	MO	N	392	6461
MOLOKAI	HI	N	393	5463
LIMUE	HI	M	394	4916
KODIAK	AK	N	395	4566
FORT MYERS REGIONAL	FL	S	396	3224
CLINTON SHERMAN	OK	N	397	3181
KWAJALEIN AAF	AK	N	398	1074
PAGO PAGO IFSS	AS	N	399	200
GRAND TOTAL				21942188

- 1. FOR DEFINITION OF AIR TRAFFIC HUB, SEE GLOSSARY.
- 2. LESS THAN FULL YEAR DATA.

TABLE 9 FISCAL YEAR 1995
 INSTRUMENT OPERATIONS AT AIRPORTS WITH FAA-OPERATED TRAFFIC CONTROL TOWERS, RAPCONS AND RATCS BY STATE
 (CONTINUED)

STATE AND LOCATION NAME	TOTAL	AIR CARRIER	AIR TAXI	GENERAL AVIATION	MILITARY
REGIONAL SUMMARY					
ALASKA					
PRIMARY OPERATIONS	257313	109259	74373	67523	6749
SECONDARY OPERATIONS	82738	759	8963	37569	39449
OVERFLIGHTS	23165	78	4444	16797	1746
TOTAL OPERATIONS	363216	109926	87780	117888	47642
CENTRAL					
PRIMARY OPERATIONS	1261182	547757	285208	373593	74614
SECONDARY OPERATIONS	352568	41956	43145	217049	30425
OVERFLIGHTS	189056	7153	18874	151155	10644
TOTAL OPERATIONS	1821806	595915	347227	761797	115266
EASTERN					
PRIMARY OPERATIONS	4207311	1992959	931474	1156932	127917
SECONDARY OPERATIONS	1217954	35632	211194	744155	224123
OVERFLIGHTS	1044039	137939	189148	641265	75427
TOTAL OPERATIONS	6469304	2167419	1331806	2542352	427777
GREAT LAKES					
PRIMARY OPERATIONS	4266502	2042211	599229	1506701	120361
SECONDARY OPERATIONS	1097118	125322	144339	758566	65911
OVERFLIGHTS	1111742	71925	173200	831057	35162
TOTAL OPERATIONS	6475362	2240335	916768	3096324	221232
NEW ENGLAND					
PRIMARY OPERATIONS	911235	338914	280997	249801	41224
SECONDARY OPERATIONS	394570	42722	95742	214359	43749
OVERFLIGHTS	284399	1972	53675	210273	16491
TOTAL OPERATIONS	1590204	383636	430414	674433	101764
NORTHWEST MT					
PRIMARY OPERATIONS	1989961	908978	443491	576806	129686
SECONDARY OPERATIONS	271975	12253	18899	156142	84441
OVERFLIGHTS	264121	12336	20731	207745	25293
TOTAL OPERATIONS	2525057	931339	483121	870691	239420
SOUTHERN					
PRIMARY OPERATIONS	5751577	2507219	1014608	1960534	289215
SECONDARY OPERATIONS	1806057	155254	148308	867687	53122
OVERFLIGHTS	1754810	93329	193024	1307776	18042
TOTAL OPERATIONS	9312444	2755932	1355920	4115997	338169
SOUTHWEST					
PRIMARY OPERATIONS	3357207	1239236	556186	1369842	192123
SECONDARY OPERATIONS	1429168	212253	96351	550021	59753
OVERFLIGHTS	575713	4639	58810	466080	46166
TOTAL OPERATIONS	5361088	1455528	711347	2385923	308042
WESTERN-PAC					
PRIMARY OPERATIONS	3083883	1353933	605093	796639	322743
SECONDARY OPERATIONS	2224137	682213	182535	764550	435439
OVERFLIGHTS	1239864	63722	174561	661167	335421
TOTAL OPERATIONS	6547884	2103741	962189	2227351	1254603
OTHER					
GRAND TOTAL					
PRIMARY OPERATIONS	25105171	11042212	4790659	7969371	1324131
SECONDARY OPERATIONS	8875285	1312934	949466	4326075	228692
OVERFLIGHTS	6485909	397939	886447	4493310	728194
TOTAL OPERATIONS	40466365	12752973	6626572	16787756	4299216

TABLE 9 FISCAL YEAR 1995

INSTRUMENT OPERATIONS AT AIRPORTS WITH FAA-OPERATED TRAFFIC CONTROL TOWERS, RAPCONS AND RATCFS BY STATE

STATE AND LOCATION NAME	LOCATION IDENTIFIER	H U B	F A C	TOTAL	AIR CARRIER	AIR TAXI	GENERAL AVIATION	MILITARY
ALABAMA								
BIRMINGHAM	(BHM)	M	1					
PRIMARY OPERATIONS				147572	32554	17549	84349	13110
SECONDARY OPERATIONS				37686	32	8379	23938	5337
OVERFLIGHTS				31082	23	5304	23511	2244
TOTAL OPERATIONS				216340	32519	31232	131798	20691
DOthan	(DMH)	N	3					
PRIMARY OPERATIONS				40265	45	11903	10109	18114
TOTAL OPERATIONS				40265	45	11903	10109	18114
HUNTSVILLE MADISON COUNTY	(MSV)	S	1					
PRIMARY OPERATIONS				55769	12531	10295	29725	3247
SECONDARY OPERATIONS				24110	19	6831	15124	2136
OVERFLIGHTS				30936	33	1693	26978	2212
TOTAL OPERATIONS				110815	12573	18819	71824	7595
MOBILE BATES FIELD	(MOB)	S	1					
PRIMARY OPERATIONS				77795	17211	9359	33960	17265
SECONDARY OPERATIONS				16080	2	2724	11556	1799
OVERFLIGHTS				49957	652	8798	24935	15471
TOTAL OPERATIONS				143832	17955	20881	70452	34434
MONTGOMERY DANNELLY FIELD	(MGR)	S	1					
PRIMARY OPERATIONS				67854	7527	10675	35617	13953
SECONDARY OPERATIONS				20201	0	455	5715	14570
OVERFLIGHTS				38953	19	6206	28677	4051
TOTAL OPERATIONS				127008	7626	17336	69510	32536
TUSCALOOSA VAN DE GRAAF	(TCL)	M	3					
PRIMARY OPERATIONS				15022	20	3218	9374	2410
TOTAL OPERATIONS				15022	20	3218	9374	2410
ALABAMA STATE TOTAL								
PRIMARY OPERATIONS				348990	53933	47878	183652	47577
SECONDARY OPERATIONS				98077	53	18389	55834	23601
OVERFLIGHTS				150928	747	22001	104102	24075
TOTAL OPERATIONS				597995	73633	82668	343588	95456
ALASKA								
ANCHORAGE INTERNATIONAL	(ANC)	M	1					
PRIMARY OPERATIONS				202641	77234	62327	58624	2486
SECONDARY OPERATIONS				66670	736	9421	31657	23884
OVERFLIGHTS				22967	75	4420	16744	1729
TOTAL OPERATIONS				292278	77933	75168	107025	30192
ANCHORAGE MERRILL	(MRI)	M	3					
PRIMARY OPERATIONS				3449	0	1304	2145	0
TOTAL OPERATIONS				3449	0	1304	2145	0
BETHEL	(BET)	N	3					
PRIMARY OPERATIONS				9854	3517	5014	899	424
TOTAL OPERATIONS				9854	3517	5014	899	424
FAIRBANKS	(FAI)	S	1					
PRIMARY OPERATIONS				25337	13527	6447	4941	422
SECONDARY OPERATIONS				16068	55	542	1911	1350
OVERFLIGHTS				198	3	24	53	113
TOTAL OPERATIONS				41603	13585	7013	6905	14100
JUNEAU	(JNU)	S	2					
PRIMARY OPERATIONS				8801	5531	969	917	334
TOTAL OPERATIONS				8801	5531	969	917	334
KENAI MUNICIPAL	(ENA)	N	2					
PRIMARY OPERATIONS				9759	7339	1297	1070	353
TOTAL OPERATIONS				9759	7339	1297	1070	353
KING SALMON	(AKN)	N	2					
PRIMARY OPERATIONS				6904	2232	2159	1429	1114
TOTAL OPERATIONS				6904	2232	2159	1429	1114
KODIAK	(ADO)	N	2					
PRIMARY OPERATIONS				5871	2515	1174	542	1639
TOTAL OPERATIONS				5871	2515	1174	542	1639
ALASKA STATE TOTAL								
PRIMARY OPERATIONS				257313	109259	74373	67523	6348
SECONDARY OPERATIONS				82738	759	8963	33664	34448
OVERFLIGHTS				23165	78	4444	16797	1845
TOTAL OPERATIONS				363216	109936	87780	117884	47642

TABLE 9 FISCAL YEAR 1985
 INSTRUMENT OPERATIONS AT AIRPORTS WITH FAA-OPERATED TRAFFIC CONTROL TOWERS, RAPCONS AND RATCFs BY STATE
 (CONTINUED)

STATE AND LOCATION NAME	LOCATION IDENTIFIER	H U S	F A C	TOTAL	AIR CARRIER	AIR TAXI	GENERAL AVIATION	MILITARY
ARIZONA								
DEER VALLEY	(DVT)	N	3					
PRIMARY OPERATIONS				1639	0	4	1597	48
TOTAL OPERATIONS				1639	0	4	1597	48
FALCON/MESA	(FFZ)	L	3					
PRIMARY OPERATIONS				2411	0	13	2358	40
TOTAL OPERATIONS				2411	0	13	2358	40
GOODYEAR	(GYR)	N	2					
PRIMARY OPERATIONS				995	0	24	955	5
TOTAL OPERATIONS				995	0	24	955	5
GRAND CANYON MUNICIPAL	(GCN)	N	2					
PRIMARY OPERATIONS				1680	2	1055	596	37
TOTAL OPERATIONS				1680	2	1055	596	37
PHOENIX SKY HARBOR INTL	(PHX)	L	3					
PRIMARY OPERATIONS				398488	219533	55494	113623	9768
TOTAL OPERATIONS				398488	219533	55494	113623	9768
PHOENIX TRACON	(PSD)	L	1					
PRIMARY OPERATIONS				409720	220152	38452	128109	22597
SECONDARY OPERATIONS				215647	1347	454	23000	190346
OVERFLIGHTS				20422	55	44	19464	649
TOTAL OPERATIONS				645789	222074	38950	170573	214192
PRESCOTT	(PRC)	N	2					
PRIMARY OPERATIONS				1661	0	192	1448	21
TOTAL OPERATIONS				1661	0	192	1448	21
SCOTTSDALE	(SDL)	N	3					
PRIMARY OPERATIONS				13482	0	0	13388	94
TOTAL OPERATIONS				13482	0	0	13388	94
TUCSON	(TUS)	M	1					
PRIMARY OPERATIONS				15584	423	7	2126	13048
SECONDARY OPERATIONS				41726	11230	599	23043	7054
OVERFLIGHTS				2095	2	1	1651	441
TOTAL OPERATIONS				59405	11435	607	26820	20543
TUCSON	(TUS)	M	2					
PRIMARY OPERATIONS				44390	480	19	5360	38531
SECONDARY OPERATIONS				133149	33453	2686	76333	20667
OVERFLIGHTS				5889	6	63	4595	1225
TOTAL OPERATIONS				183428	33949	2768	86298	50423
ARIZONA STATE TOTAL								
PRIMARY OPERATIONS				474030	221347	39749	138595	74639
SECONDARY OPERATIONS				390522	45340	3739	122376	218067
OVERFLIGHTS				28406	73	108	25710	2515
TOTAL OPERATIONS				892958	257450	43596	286681	295221
ARKANSAS								
FAYETTEVILLE DRAKE FIELD	(FVY)	N	1					
PRIMARY OPERATIONS				22367	12	16990	5282	73
SECONDARY OPERATIONS				14914	0	972	13926	16
OVERFLIGHTS				1236	15	47	1146	28
TOTAL OPERATIONS				38517	27	18004	20364	117
FORT SMITH MUNICIPAL	(FSM)	N	1					
PRIMARY OPERATIONS				56724	14	19414	30877	6419
SECONDARY OPERATIONS				463	0	2	436	25
OVERFLIGHTS				5387	4	207	3980	1195
TOTAL OPERATIONS				62574	18	19623	35293	7640
LITTLE ROCK ADAMS FIELD	(LIT)	S	1					
PRIMARY OPERATIONS				141489	23352	13280	93608	5249
SECONDARY OPERATIONS				34097	613	328	7633	25523
OVERFLIGHTS				25435	8	3576	20213	1638
TOTAL OPERATIONS				201021	29973	17184	121454	32410
TEXARKANA	(TXK)	N	2					
PRIMARY OPERATIONS				15923	4	7855	6484	1580
TOTAL OPERATIONS				15923	4	7855	6484	1580
ARKANSAS STATE TOTAL								
PRIMARY OPERATIONS				236503	23337	57534	136261	13321
SECONDARY OPERATIONS				49474	513	1307	21995	25564
OVERFLIGHTS				32058	27	3830	25339	2862
TOTAL OPERATIONS				318035	30222	62671	183595	41747

TABLE 9 FISCAL YEAR 1985

INSTRUMENT OPERATIONS AT AIRPORTS WITH FAA-OPERATED TRAFFIC CONTROL TOWERS, RAPCONS AND RATCS BY STATE

(CONTINUED)

STATE AND LOCATION NAME	LOCATION IDENTIFIER	H U S	F A C	TOTAL	AIR CARRIER	AIR TAXI	GENERAL AVIATION	MILITARY
CALIFORNIA								
BAKERSFIELD MEADOWS FLD	(BFL)	N	1					
PRIMARY OPERATIONS				35665	5828	13887	14950	1000
SECONDARY OPERATIONS				1326	0	31	1288	7
OVERFLIGHTS				17223	19	9159	7194	151
TOTAL OPERATIONS				54214	5847	23077	23432	1858
BURBANK	(BUR)	L	1					
PRIMARY OPERATIONS				174662	49375	36102	87861	824
SECONDARY OPERATIONS				64136	137	278	60368	3323
OVERFLIGHTS				129931	1854	28628	97378	2071
TOTAL OPERATIONS				368729	51355	65008	245607	6228
CARLEBAD PALOMAR	(CRQ)	M	3					
PRIMARY OPERATIONS				31329	0	5408	25113	108
TOTAL OPERATIONS				31329	0	5408	25113	108
CHICO	(CIC)	N	2					
PRIMARY OPERATIONS				5158	2	2389	2633	134
TOTAL OPERATIONS				5158	2	2389	2633	134
CHINO	(CND)	S	3					
PRIMARY OPERATIONS				21326	0	13	20789	524
TOTAL OPERATIONS				21326	0	13	20789	524
COAST TRACON	(NZJ)	L	1					
PRIMARY OPERATIONS				37214	117	113	2741	34243
SECONDARY OPERATIONS				222414	63338	9807	135967	12702
OVERFLIGHTS				182746	24352	22918	118354	17122
TOTAL OPERATIONS				442374	88807	32838	257062	64067
CONCORD	(CCR)	L	3					
PRIMARY OPERATIONS				15644	1092	2427	11949	176
TOTAL OPERATIONS				15644	1092	2427	11949	176
EDWARDS RAPCON	(EDW)	N	1					
PRIMARY OPERATIONS				11652	4	94	2127	9427
SECONDARY OPERATIONS				66415	52	3243	8295	54825
OVERFLIGHTS				197508	9357	2441	10897	174203
TOTAL OPERATIONS				275575	10033	5778	21309	238455
EL MONTE	(EMT)	N	3					
PRIMARY OPERATIONS				10387	0	153	10207	27
TOTAL OPERATIONS				10387	0	153	10207	27
FRESNO AIR TERMINAL	(FAT)	S	1					
PRIMARY OPERATIONS				79014	14520	32037	23134	9323
SECONDARY OPERATIONS				18752	0	6856	11851	45
OVERFLIGHTS				9701	35	1566	5609	2441
TOTAL OPERATIONS				107467	14555	40459	40594	11809
FULLERTON MUNICIPAL	(FUL)	L	3					
PRIMARY OPERATIONS				18386	0	866	17478	42
TOTAL OPERATIONS				18386	0	866	17478	42
HAWTHORNE	(HHR)	L	3					
PRIMARY OPERATIONS				8249	0	715	7534	0
TOTAL OPERATIONS				8249	0	715	7534	0
MAYNARD	(MMD)	L	3					
PRIMARY OPERATIONS				13808	0	1785	11980	43
TOTAL OPERATIONS				13808	0	1785	11980	43
LA VERNE BRACKETT	(PDC)	N	3					
PRIMARY OPERATIONS				11042	0	147	10780	115
TOTAL OPERATIONS				11042	0	147	10780	115
LANCASTER FOX AIRPORT	(MJF)	N	3					
PRIMARY OPERATIONS				4179	0	491	3036	652
TOTAL OPERATIONS				4179	0	491	3036	652
LIVERMORE MUNICIPAL	(LVK)	L	3					
PRIMARY OPERATIONS				8754	2	264	8326	162
TOTAL OPERATIONS				8754	2	264	8326	162
LONG BEACH	(LGB)	L	3					
PRIMARY OPERATIONS				68628	11358	1724	54576	970
TOTAL OPERATIONS				68628	11358	1724	54576	970
LOS ANGELES INTERNATIONAL	(LAX)	L	3					

TABLE 9 FISCAL YEAR 1985
 INSTRUMENT OPERATIONS AT AIRPORTS WITH FAA-OPERATED TRAFFIC CONTROL TOWER, RAPCONS AND RATCS BY STATE
 (CONTINUED)

STATE AND LOCATION NAME	LOCATION IDENTIFIER	M U B	F A C	TOTAL	AIR CARRIER	AIR TAXI	GENERAL AVIATION	MILITARY
CALIFORNIA (CONTINUED)								
LJS ANGELES INTERNATIONAL (CONTINUED)								
PRIMARY OPERATIONS				560989	375433	120888	59065	4603
OVERFLIGHTS				10522	0	48	10372	152
TOTAL OPERATIONS				571511	375433	120936	69387	4755
LOS ANGELES TRACON (L56)		L	1					
PRIMARY OPERATIONS				530848	375913	115723	35902	2310
SECONDARY OPERATIONS				36714	54	1314	35266	80
OVERFLIGHTS				43733	4437	5379	31494	2413
TOTAL OPERATIONS				611295	381424	122416	102652	4803
MODESTO CITY COUNTY (MOD)		N	3					
PRIMARY OPERATIONS				10531	0	4920	5237	374
TOTAL OPERATIONS				10531	0	4920	5237	374
MONTEREY (MRY)		S	1					
PRIMARY OPERATIONS				84281	6921	13223	60965	3192
SECONDARY OPERATIONS				26538	0	481	20655	5402
OVERFLIGHTS				8341	36	417	6367	1521
TOTAL OPERATIONS				119160	5937	14121	87987	10115
NAPA COUNTY (APC)		N	2					
PRIMARY OPERATIONS				8539	0	103	8169	267
TOTAL OPERATIONS				8539	0	103	8169	267
OAKLAND INTERNATIONAL (OAK)		L	3					
PRIMARY OPERATIONS				142994	72543	28855	40624	887
SECONDARY OPERATIONS				1414	119	124	659	512
OVERFLIGHTS				43816	1253	1377	36575	4801
TOTAL OPERATIONS				189224	73930	30356	77458	6180
OAKLAND TRACON (O90)		L	1					
PRIMARY OPERATIONS				117668	64555	19770	32490	652
SECONDARY OPERATIONS				599119	398110	76142	93815	31052
OVERFLIGHTS				84632	3222	732	19660	54218
TOTAL OPERATIONS				801419	465593	103644	145455	56372
ONTARIO (ONT)		S	3					
PRIMARY OPERATIONS				123568	67205	23141	32267	955
OVERFLIGHTS				10093	3	121	9908	61
TOTAL OPERATIONS				133661	67208	23262	42175	1016
ONTARIO TRACON (O40)		S	1					
PRIMARY OPERATIONS				116666	58341	33457	23926	942
SECONDARY OPERATIONS				150741	590	2582	71475	76594
OVERFLIGHTS				153234	13244	20410	116161	4619
TOTAL OPERATIONS				420641	72175	56449	211562	80455
OKWARD VENTURA COUNTY (OXR)		N	3					
PRIMARY OPERATIONS				23470	0	7639	15698	133
TOTAL OPERATIONS				23470	0	7639	15698	133
PALM SPRINGS MUNICIPAL (PSP)		S	1					
PRIMARY OPERATIONS				83858	11037	14725	57199	727
SECONDARY OPERATIONS				9596	0	676	8920	0
OVERFLIGHTS				18941	119	297	17206	1419
TOTAL OPERATIONS				112395	11175	15698	83525	2046
PALMDALE (PMD)		N	3					
PRIMARY OPERATIONS				15774	75	1242	2840	11617
TOTAL OPERATIONS				15774	75	1242	2840	11617
PALO ALTO (PAJ)		N	3					
PRIMARY OPERATIONS				4373	0	2	4371	0
TOTAL OPERATIONS				4373	0	2	4371	0
REDDING (RDD)		N	2					
PRIMARY OPERATIONS				12832	2433	4315	5540	494
TOTAL OPERATIONS				12832	2433	4315	5540	494
RIVERSIDE MUNICIPAL (RAL)		S	3					
PRIMARY OPERATIONS				11487	0	670	10573	244
TOTAL OPERATIONS				11487	0	670	10573	244
SACRAMENTO EXECUTIVE (SAC)		S	3					
PRIMARY OPERATIONS				27085	0	2191	23619	1276
TOTAL OPERATIONS				27085	0	2191	23619	1276
SACRAMENTO METRO (SMF)		S	3					

TABLE 9 FISCAL YEAR 1995
 INSTRUMENT OPERATIONS AT AIRPORTS WITH FAA-OPERATED TRAFFIC CONTROL TOWERS, RAPCONS AND RATCFS BY STATE
 (CONTINUED)

STATE AND LOCATION NAME	LOCATION IDENTIFIER	M U S	F A C	TOTAL	AIR CARRIER	AIR TAXI	GENERAL AVIATION	MILITARY
CALIFORNIA (CONTINUED)								
SACRAMENTO METRO (CONTINUED)								
PRIMARY OPERATIONS				113739	51245	27981	21021	13492
TOTAL OPERATIONS				113739	51245	27981	21021	13492
SACRAMENTO TRACON (MCC)		S	1					
PRIMARY OPERATIONS				29963	2393	1	2038	25531
SECONDARY OPERATIONS				254387	51452	33812	71302	97821
OVERFLIGHTS				122718	2749	5417	86433	27719
TOTAL OPERATIONS				437068	55394	39230	160173	151071
SALINAS MUNICIPAL (SNS)		S	3					
PRIMARY OPERATIONS				10445	0	261	9715	469
TOTAL OPERATIONS				10445	0	261	9715	469
SAN CARLOS (SQL)		L	3					
PRIMARY OPERATIONS				4660	0	33	4624	3
TOTAL OPERATIONS				4660	0	33	4624	3
SAN DIEGO BROWN FIELD (SDM)		M	3					
PRIMARY OPERATIONS				3608	0	7	3432	169
TOTAL OPERATIONS				3608	0	7	3432	169
SAN DIEGO GILLESPI (SEE)		M	3					
PRIMARY OPERATIONS				4841	0	1	4826	14
TOTAL OPERATIONS				4841	0	1	4826	14
SAN DIEGO LINDBERG (SAN)		M	3					
PRIMARY OPERATIONS				164725	113744	17451	29755	3175
SECONDARY OPERATIONS				4712	0	1617	2677	418
OVERFLIGHTS				8755	0	336	4634	2785
TOTAL OPERATIONS				178192	113744	19404	38066	6978
SAN DIEGO MONTGOMERY (MYF)		M	3					
PRIMARY OPERATIONS				27217	0	2951	24143	123
TOTAL OPERATIONS				27217	0	2951	24143	123
SAN DIEGO TRACON (MKX)		M	1					
PRIMARY OPERATIONS				88958	159	1719	1867	85213
SECONDARY OPERATIONS				326606	111053	34409	109038	72106
OVERFLIGHTS				69304	390	6566	90473	10875
TOTAL OPERATIONS				483868	111632	42694	161378	165194
SAN FRANCISCO (SFO)		L	3					
PRIMARY OPERATIONS				420528	309311	67880	41594	2743
OVERFLIGHTS				5684	0	0	5684	0
TOTAL OPERATIONS				426212	309311	67880	47278	2743
SAN JOSE MUNICIPAL (SJC)		S	3					
PRIMARY OPERATIONS				125596	82273	16457	26325	541
TOTAL OPERATIONS				125596	82273	16457	26325	541
SAN JOSE REID HILLVIEW (RMV)		S	3					
PRIMARY OPERATIONS				2135	0	0	2135	0
TOTAL OPERATIONS				2135	0	0	2135	0
SANTA ANA (SNA)		L	3					
PRIMARY OPERATIONS				132145	52558	10525	68655	297
TOTAL OPERATIONS				132145	52558	10525	68655	297
SANTA BARBARA (SBA)		S	1					
PRIMARY OPERATIONS				95811	7147	28620	19626	418
OVERFLIGHTS				11859	1	6053	4170	1685
TOTAL OPERATIONS				67670	7148	34673	23746	2103
SANTA MARIA PUBLIC (SMX)		M	2					
PRIMARY OPERATIONS				15462	5	8732	6251	474
TOTAL OPERATIONS				15462	5	8732	6251	474
SANTA MONICA (SMO)		L	3					
PRIMARY OPERATIONS				22677	0	23	22613	41
TOTAL OPERATIONS				22677	0	23	22613	41
SANTA ROSA SONOMA COUNTY (STS)		M	2					
PRIMARY OPERATIONS				11855	233	2731	8686	205
TOTAL OPERATIONS				11855	233	2731	8686	205
SOUTH LAKE TAHOE (TVL)		M	2					
PRIMARY OPERATIONS				4784	1755	261	2405	333

TABLE 9 FISCAL YEAR 1995
 INSTRUMENT OPERATIONS AT AIRPORTS WITH FAA-OPERATED TRAFFIC CONTROL TOWERS, RAPCONS AND RATCFs BY STATE
 (CONTINUED)

STATE AND LOCATION NAME	LOCATION IDENTIFIER	M U S	F A C	TOTAL	AIR CARRIER	AIR TAXI	GENERAL AVIATION	MILITARY
CALIFORNIA (CONTINUED)								
SOUTH LAKE TAHOE (CONTINUED)								
TOTAL OPERATIONS				4784	1735	261	2405	333
STOCKTON (SCK) N 1								
PRIMARY OPERATIONS				32936	3239	3383	21811	4533
SECONDARY OPERATIONS				14470	0	2852	11307	311
OVERFLIGHTS				79485	4756	33892	29313	11514
TOTAL OPERATIONS				125891	775	40127	62431	16358
TORRANCE MUNICIPAL (TOA) L 3								
PRIMARY OPERATIONS				15437	0	0	15437	0
TOTAL OPERATIONS				15437	0	0	15437	0
VAN NUYS (VNY) L 3								
PRIMARY OPERATIONS				42182	17	110	38709	3346
TOTAL OPERATIONS				42182	17	110	38709	3346
CALIFORNIA STATE TOTAL								
PRIMARY OPERATIONS				1537826	605389	331385	420511	180542
SECONDARY OPERATIONS				1791214	525415	172483	639537	353778
OVERFLIGHTS				1129356	65251	150875	600949	311471
TOTAL OPERATIONS				4457396	1295955	654743	1660997	345791
COLORADO								
ASPEN PITKIN COUNTY (ASE) N 2								
PRIMARY OPERATIONS				9362	1127	4061	4172	2
TOTAL OPERATIONS				9362	1127	4061	4172	2
BROOMFIELD JEFFERSON CO (BJC) L 3								
PRIMARY OPERATIONS				6240	0	57	6160	23
TOTAL OPERATIONS				6240	0	57	6160	23
COLORADO SPRINGS (COS) S 1								
PRIMARY OPERATIONS				87101	22571	6417	38921	19092
SECONDARY OPERATIONS				773	0	2	131	640
OVERFLIGHTS				22187	732	3277	13882	4295
TOTAL OPERATIONS				110061	23303	9696	52934	24028
DENVER ARAPAHO COUNTY (APA) L 3								
PRIMARY OPERATIONS				27994	0	403	27383	208
TOTAL OPERATIONS				27994	0	403	27383	208
DENVER STAPLETON INTL (DEN) L 1								
PRIMARY OPERATIONS				42392	29222	8802	4314	54
SECONDARY OPERATIONS				4234	7	120	2868	1239
OVERFLIGHTS				4291	52	191	3919	130
TOTAL OPERATIONS				50917	29281	9113	11100	1423
DENVER STAPLETON INTL (DEN) L 3								
PRIMARY OPERATIONS				477914	340229	94295	41093	1597
SECONDARY OPERATIONS				1092	1	75	675	391
OVERFLIGHTS				1059	18	29	985	27
TOTAL OPERATIONS				480065	340348	94349	42753	2015
DENVER TRACON (DBA) L 1								
PRIMARY OPERATIONS				466071	332519	91859	40006	1588
SECONDARY OPERATIONS				34762	52	603	28409	5698
OVERFLIGHTS				42009	559	1318	38680	1342
TOTAL OPERATIONS				542842	333339	93780	107095	8628
GRAND JUNCTION (GJT) S 1								
PRIMARY OPERATIONS				14669	7283	2290	5157	139
TOTAL OPERATIONS				14669	7283	2290	5157	139
PUEBLO (PUB) N 1								
PRIMARY OPERATIONS				23470	1723	1335	12516	7891
OVERFLIGHTS				5801	631	285	1708	3177
TOTAL OPERATIONS				29271	2359	1620	14224	11068
COLORADO STATE TOTAL								
PRIMARY OPERATIONS				643065	394449	114764	105086	28766
SECONDARY OPERATIONS				39269	59	725	31408	7577
OVERFLIGHTS				74288	2054	5071	58188	8945
TOTAL OPERATIONS				757122	395592	120560	194682	45288
CONNECTICUT								
BRIDGEPORT (BDR) N 3								

TABLE 9 FISCAL YEAR 1985

INSTRUMENT OPERATIONS AT AIRPORTS WITH FAA-OPERATED TRAFFIC CONTROL TOWERS, PAPCONS AND RATCS BY STATE

(CONTINUED)

STATE AND LOCATION NAME	LOCATION IDENTIFIER	M U S	F A C	TOTAL	AIR CARRIER	AIR TAXI	GENERAL AVIATION	MILITARY
CONNECTICUT (CONTINUED)								
BRIDGEPORT (CONTINUED)								
				25220	7	9016	15895	302
				25220	7	9016	15895	302
DANBURY MUNICIPAL	(DXR)	N	3					
PRIMARY OPERATIONS				4767	0	497	4198	72
TOTAL OPERATIONS				4767	0	497	4198	72
GROTON TRUMBULL	(GON)	N	3					
PRIMARY OPERATIONS				10559	0	4505	4942	1012
TOTAL OPERATIONS				10559	0	4505	4942	1012
HARTFORD BRAINARD	(HFD)	M	3					
PRIMARY OPERATIONS				15084	1	3099	11802	182
TOTAL OPERATIONS				15084	1	3099	11802	182
NEW HAVEN	(HVN)	N	3					
PRIMARY OPERATIONS				18381	2512	7679	8046	44
TOTAL OPERATIONS				18381	2512	7679	8046	44
WINDSOR LOCKS	(POL)	M	1					
PRIMARY OPERATIONS				156992	65178	37771	46644	5399
SECONDARY OPERATIONS				66555	2511	10090	41682	12772
OVERFLIGHTS				92910	474	13820	76442	2174
TOTAL OPERATIONS				316457	69153	61681	164768	20845
CONNECTICUT STATE TOTAL								
PRIMARY OPERATIONS				156992	65178	37771	46644	5399
SECONDARY OPERATIONS				66555	2511	10090	41682	12772
OVERFLIGHTS				92910	474	13820	76442	2174
TOTAL OPERATIONS				316457	69153	61681	164768	20845
DELAWARE								
WILMINGTON GR WILM								
PRIMARY OPERATIONS	(ILG)	N	3	33074	1418	2352	24643	4661
TOTAL OPERATIONS				33074	1418	2352	24643	4661
DELAWARE STATE TOTAL								
PRIMARY OPERATIONS				0	0	0	0	0
SECONDARY OPERATIONS				0	0	0	0	0
OVERFLIGHTS				0	0	0	0	0
TOTAL OPERATIONS				0	0	0	0	0
DISTRICT OF COLUMBIA								
WASHINGTON NATIONAL								
PRIMARY OPERATIONS	(OCA)	L	1	326227	190377	59293	75667	390
SECONDARY OPERATIONS				57829	0	0	3187	54642
OVERFLIGHTS				105674	53338	0	33596	16740
TOTAL OPERATIONS				489730	243215	59293	112450	71772
DISTRICT OF COLUMBIA TOTAL								
PRIMARY OPERATIONS				326227	190377	59293	75667	390
SECONDARY OPERATIONS				57829	0	0	3187	54642
OVERFLIGHTS				105674	53338	0	33596	16740
TOTAL OPERATIONS				489730	243215	59293	112450	71772
FLORIDA								
CRAIG FIELD JACKSONVILLE								
PRIMARY OPERATIONS	(CRG)	N	3	19839	0	862	18032	945
TOTAL OPERATIONS				19839	0	862	18032	945
DAYTONA BEACH								
PRIMARY OPERATIONS	(DAB)	S	1	149013	10223	6482	13051	293
SECONDARY OPERATIONS				9309	0	0	8273	36
OVERFLIGHTS				57670	731	6282	48136	3021
TOTAL OPERATIONS				213992	10654	12764	186924	3850
FORT LAUDERDALE								
PRIMARY OPERATIONS	(FLL)	L	3	217768	90570	35030	90554	1014
OVERFLIGHTS				60480	1	321	59262	896
TOTAL OPERATIONS				277748	90571	35351	149816	1910
FORT LAUDERDALE EXECUTIVE								
PRIMARY OPERATIONS	(FXE)	L	3	27264	0	2034	25146	84
TOTAL OPERATIONS				27264	0	2034	25146	84

TABLE 9 FISCAL YEAR 1955

INSTRUMENT OPERATIONS AT AIRPORTS WITH FAA-OPERATED TRAFFIC CONTROL TOWERS, RAPCONS AND RATCFS BY STATE

(CONTINUED)

STATE AND LOCATION NAME	LOCATION IDENTIFIER	M F		TOTAL	AIR CARRIER	AIR TAXI	GENERAL AVIATION	MILITARY
		U B	A C					
FLORIDA (CONTINUED)								
FORT MYERS PAGE FIELD PRIMARY OPERATIONS	(FMY)	S	3	18522	0	4567	13655	500
TOTAL OPERATIONS				18522	0	4567	13655	500
FORT MYERS REGIONAL PRIMARY OPERATIONS	(FSM)	S	1	42103	23332	11297	2936	2500
SECONDARY OPERATIONS				55597	4029	18635	32428	505
OVERFLIGHTS				47990	141	8140	37482	2227
TOTAL OPERATIONS				145690	29552	38072	72744	5322
GAINESVILLE PRIMARY OPERATIONS	(GNV)	N	2	26205	5711	7506	11490	400
TOTAL OPERATIONS				26205	5711	7506	11490	400
HOLLYWOOD PRIMARY OPERATIONS	(HWD)	L	3	1459	0	0	1409	50
TOTAL OPERATIONS				1459	0	0	1409	50
JACKSONVILLE INTL PRIMARY OPERATIONS	(JAX)	M	1	129569	53431	28662	38666	5000
SECONDARY OPERATIONS				149820	174	213	27934	122599
OVERFLIGHTS				62047	1113	764	56639	3531
TOTAL OPERATIONS				340436	56753	29639	123119	152510
KEY WEST PRIMARY OPERATIONS	(EYW)	M	3	23128	3332	14100	5565	161
TOTAL OPERATIONS				23128	3332	14100	5565	161
MELBOURNE PRIMARY OPERATIONS	(MLB)	S	3	33085	7439	4177	20295	1213
TOTAL OPERATIONS				33085	7439	4177	20295	1213
MIAMI INTERNATIONAL PRIMARY OPERATIONS	(MIA)	L	1	345466	243315	51250	53388	513
SECONDARY OPERATIONS				271465	82252	25314	137099	24800
OVERFLIGHTS				36748	453	6816	29594	305
TOTAL OPERATIONS				653679	321060	83380	214071	30188
OPA LOCKA PRIMARY OPERATIONS	(OPF)	L	3	21691	0	436	18522	2000
TOTAL OPERATIONS				21691	0	436	18522	2000
ORLANDO EXECUTIVE PRIMARY OPERATIONS	(ORL)	M	3	41540	0	7566	33038	500
TOTAL OPERATIONS				41540	0	7566	33038	500
ORLANDO INTL AIRPORT PRIMARY OPERATIONS	(MCO)	M	1	216243	158345	27087	28101	2000
SECONDARY OPERATIONS				62717	0	7717	53755	1000
OVERFLIGHTS				109366	3549	4924	92199	6000
TOTAL OPERATIONS				388326	163397	39728	174055	12000
PANAMA CITY BAY COUNTY PRIMARY OPERATIONS	(PFN)	M	3	42110	1336	17902	20833	2000
TOTAL OPERATIONS				42110	1336	17902	20833	2000
PENSACOLA PRIMARY OPERATIONS	(PNS)	S	1	92027	13434	11541	45688	10000
SECONDARY OPERATIONS				249385	357	78	6566	241894
OVERFLIGHTS				25605	350	3454	20395	5000
TOTAL OPERATIONS				370017	16671	15073	72633	25000
POMPANO BEACH AIRPARK PRIMARY OPERATIONS	(PMP)	L	3	5701	0	32	5643	0
TOTAL OPERATIONS				5701	0	32	5643	0
SARASOTA BRADENTON PRIMARY OPERATIONS	(SRQ)	S	3	46569	23532	12048	13904	210
TOTAL OPERATIONS				46569	23532	12048	13904	210
ST PETERSBURG CLEARWATER PRIMARY OPERATIONS	(PIE)	L	3	32528	5336	1683	21109	3400
TOTAL OPERATIONS				32528	5336	1683	21109	3400
ST PETERSBURG WHITT PRIMARY OPERATIONS	(SPC)	L	3	3269	0	618	2638	13
TOTAL OPERATIONS				3269	0	618	2638	13
TALLAHASSEE	(TLH)	S	1					

TABLE 9 FISCAL YEAR 1985

INSTRUMENT OPERATIONS AT AIRPORTS WITH FAA-OPERATED TRAFFIC CONTROL TOWERS, RAPCONS AND RATCFS BY STATE

(CONTINUED)

STATE AND LOCATION NAME	LOCATION IDENTIFIER	H U B	F A C	TOTAL	AIR CARRIER	AIR TAXI	GENERAL AVIATION	MILITARY
FLORIDA (CONTINUED)								
TALLAHASSEE (CONTINUED)								
PRIMARY OPERATIONS				89798	19232	14074	49633	6504
SECONDARY OPERATIONS				2197	0	0	2195	2
OVERFLIGHTS				37106	522	4562	28257	3479
TOTAL OPERATIONS				129101	19934	19636	80085	10481
TAMPAHAMI (TMB) L 3								
PRIMARY OPERATIONS				12047	0	4	11950	4
TOTAL OPERATIONS				12047	0	4	11950	53
TAMPA INTERNATIONAL (TPA) L 1								
PRIMARY OPERATIONS				248068	133571	46743	60901	843
SECONDARY OPERATIONS				169927	23122	16931	79297	45427
OVERFLIGHTS				74143	456	1340	67304	5014
TOTAL OPERATIONS				492138	159179	65014	206592	51443
VERO BEACH (VRB) M 2								
PRIMARY OPERATIONS				16445	5	3015	13351	74
TOTAL OPERATIONS				16445	5	3015	13351	74
WEST PALM BEACH (PSI) M 1								
PRIMARY OPERATIONS				201173	50130	26392	123569	1056
SECONDARY OPERATIONS				10277	0	67	10172	88
OVERFLIGHTS				76193	2914	5971	64116	3192
TOTAL OPERATIONS				287643	53354	32436	197807	4246
FLORIDA STATE TOTAL								
PRIMARY OPERATIONS				1555110	719322	234055	558116	44037
SECONDARY OPERATIONS				978694	114444	69955	356549	438746
OVERFLIGHTS				529868	11939	42253	443117	32409
TOTAL OPERATIONS				3063672	845245	345263	1357782	515282
GEORGIA								
ALBANY (ABY) M 1								
PRIMARY OPERATIONS				23822	6	9585	11105	3125
SECONDARY OPERATIONS				1055	0	4	1043	5
OVERFLIGHTS				4690	1	576	3869	244
TOTAL OPERATIONS				29567	7	10165	16018	3377
ATLANTA DEKALB PEACHTREE (PDK) L 3								
PRIMARY OPERATIONS				68529	0	2312	66091	136
TOTAL OPERATIONS				68529	0	2312	66091	136
ATLANTA FULTON COUNTY (FTY) L 3								
PRIMARY OPERATIONS				45135	0	742	41174	3219
TOTAL OPERATIONS				45135	0	742	41174	3219
ATLANTA INTERNATIONAL (ATL) L 1								
PRIMARY OPERATIONS				774756	571332	168951	32271	1662
SECONDARY OPERATIONS				153774	5	3119	129552	21098
OVERFLIGHTS				36357	6	454	34226	1671
TOTAL OPERATIONS				964887	571343	172524	196049	24371
AUGUSTA (AGS) S 1								
PRIMARY OPERATIONS				43034	5075	9628	22177	5204
SECONDARY OPERATIONS				7617	0	124	7492	11
OVERFLIGHTS				31469	1502	1803	24723	3341
TOTAL OPERATIONS				82120	7577	11555	54332	9555
COLUMBUS (CSG) S 1								
PRIMARY OPERATIONS				42174	2730	6765	30891	1738
SECONDARY OPERATIONS				24811	32	1222	13173	10404
OVERFLIGHTS				56239	451	20301	29027	6360
TOTAL OPERATIONS				123224	3333	28378	73041	18402
MACON LEWIS B WILSON (MCN) M 1								
PRIMARY OPERATIONS				37305	1150	6849	27615	1481
SECONDARY OPERATIONS				32648	3936	77	9666	19019
OVERFLIGHTS				63436	93	14329	45069	3955
TOTAL OPERATIONS				133389	5129	21255	82350	24655
SAVANNAH MUNICIPAL (SAV) S 1								
PRIMARY OPERATIONS				75766	19152	4359	44052	8203
SECONDARY OPERATIONS				34103	0	5359	15559	13162
OVERFLIGHTS				37220	39	840	29526	6815
TOTAL OPERATIONS				147089	19191	10558	89137	28203
GEORGIA STATE TOTAL								
PRIMARY OPERATIONS				996857	601135	206137	168062	21553
SECONDARY OPERATIONS				254008	3953	9905	176425	63725
OVERFLIGHTS				229411	2132	38393	166440	22386
TOTAL OPERATIONS				1480276	607250	254435	510927	107664

TABLE 9 FISCAL YEAR 1985

INSTRUMENT OPERATIONS AT AIRPORTS WITH FAA-OPERATED TRAFFIC CONTROL TOWERS, RAPCONS AND RATCS BY STATE

(CONTINUED)

STATE AND LOCATION NAME	LOCATION IDENTIFIER	M U S	F A C	TOTAL	AIR CARRIER	AIR TAXI	GENERAL AVIATION	MILITARY
HAWAII								
MILD CEN LYMAN FIELD	(ITO)	M	1					
PRIMARY OPERATIONS				24982	15538	3534	786	4004
TOTAL OPERATIONS				24982	15538	3534	786	4004
HONOLULU								
PRIMARY OPERATIONS	(HNL)	L	1	338885	185523	71823	56914	25625
SECONDARY OPERATIONS				20498	0	0	0	20498
OVERFLIGHTS				11512	938	2369	3275	4869
TOTAL OPERATIONS				370895	185521	74192	60190	50962
KAHULUI								
PRIMARY OPERATIONS	(OGG)	M	1	145970	75337	53119	14944	5270
OVERFLIGHTS				11388	234	8899	1830	365
TOTAL OPERATIONS				160358	75831	62018	16774	5635
KONA KE AHOLE								
PRIMARY OPERATIONS	(KOA)	S	2	30516	27174	1191	474	1677
TOTAL OPERATIONS				30516	27174	1191	474	1677
LIHUE								
PRIMARY OPERATIONS	(LIH)	M	2	42580	33449	1370	773	1989
TOTAL OPERATIONS				42580	33449	1370	773	1989
MOLOKAI								
PRIMARY OPERATIONS	(MKK)	N	2	5059	3740	456	329	534
TOTAL OPERATIONS				5059	3740	456	329	534
HAWAII STATE TOTAL				590992	345331	131493	74270	34195
SECONDARY OPERATIONS				20498	0	0	0	20498
OVERFLIGHTS				22900	1292	11268	5106	5234
TOTAL OPERATIONS				634390	347373	142761	79476	54940
IDAHO								
BOISE								
PRIMARY OPERATIONS	(BOI)	S	1	119030	17379	27074	57557	17020
SECONDARY OPERATIONS				96	0	16	78	2
OVERFLIGHTS				4685	0	89	3794	811
TOTAL OPERATIONS				123811	17379	27179	61420	17833
IDAHO FALLS FANNING FIELD								
PRIMARY OPERATIONS	(IDA)	N	2	10875	2748	5747	2243	137
TOTAL OPERATIONS				10875	2748	5747	2243	137
LEWISTON								
PRIMARY OPERATIONS	(LWS)	N	2	12026	6	9807	2037	176
TOTAL OPERATIONS				12026	6	9807	2037	176
POCATELLO								
PRIMARY OPERATIONS	(PIH)	N	2	13003	5	10382	2456	160
TOTAL OPERATIONS				13003	5	10382	2456	160
TWIN FALLS								
PRIMARY OPERATIONS	(TMF)	N	1	11408	120	7761	3188	339
SECONDARY OPERATIONS				919	0	73	803	43
OVERFLIGHTS				318	0	101	198	19
TOTAL OPERATIONS				12645	120	7935	4189	401
IDAHO STATE TOTAL				166342	22258	60771	67481	17832
SECONDARY OPERATIONS				1015	0	89	881	45
OVERFLIGHTS				5003	0	190	3983	830
TOTAL OPERATIONS				172360	22258	61050	72345	19707
ILLINOIS								
ALTON CIVIC MEMORIAL								
PRIMARY OPERATIONS	(ALN)	L	3	11074	50	155	9679	1180
TOTAL OPERATIONS				11074	50	155	9679	1180
AURORA MUNICIPAL								
PRIMARY OPERATIONS	(ARR)	L	3	6143	0	105	6028	10
TOTAL OPERATIONS				6143	0	105	6028	10
BLOOMINGTON NORMAL								
PRIMARY OPERATIONS	(BNI)	N	2	18834	4177	6066	8294	297
TOTAL OPERATIONS				18834	4177	6066	8294	297

TABLE 9 FISCAL YEAR 1995

INSTRUMENT OPERATIONS AT AIRPORTS WITH FAA-OPERATED TRAFFIC CONTROL TOWERS, RAPCONS AND RATCFs BY STATE

(CONTINUED)

STATE AND LOCATION NAME	LOCATION IDENTIFIER	H F		TOTAL	AIR CARRIER	AIR TAXI	GENERAL AVIATION	MILITARY
		U A	B C					
ILLINOIS (CONTINUED)								
CARBONDALE	(MDH)	N	2					
PRIMARY OPERATIONS				3912	0	520	3315	77
TOTAL OPERATIONS				3912	0	520	3315	77
CHAMPAIGN UNIV OF ILL	(CMI)	N	1					
PRIMARY OPERATIONS				61420	5294	14444	40394	1259
SECONDARY OPERATIONS				39267	226	19397	17990	1664
OVERFLIGHTS				27818	19	4091	23231	477
TOTAL OPERATIONS				128505	5539	37932	81605	3429
CHICAGO DU PAGE	(DPA)	L	3					
PRIMARY OPERATIONS				21861	0	371	21457	33
TOTAL OPERATIONS				21861	0	371	21457	33
CHICAGO MEIGS	(CGX)	L	3					
PRIMARY OPERATIONS				20268	0	3284	16921	63
TOTAL OPERATIONS				20268	0	3284	16921	63
CHICAGO MIDWAY	(MDW)	L	3					
PRIMARY OPERATIONS				142094	63155	28005	53532	392
OVERFLIGHTS				841	0	234	603	4
TOTAL OPERATIONS				142935	63155	28239	54135	396
CHICAGO OHARE INTL	(ORD)	L	3					
PRIMARY OPERATIONS				782025	704537	48891	25301	3295
TOTAL OPERATIONS				782025	704537	48891	25301	4296
CHICAGO OHARE TRACON	(C90)	L	1					
PRIMARY OPERATIONS				794772	704537	49507	37342	3396
SECONDARY OPERATIONS				254449	51537	42416	151177	9264
OVERFLIGHTS				4094	314	319	3391	70
TOTAL OPERATIONS				1053315	756438	92242	191900	12735
CHICAGO PALWAJKEE	(PWK)	L	3					
PRIMARY OPERATIONS				37414	2	1687	35685	40
TOTAL OPERATIONS				37414	2	1687	35685	40
DECATUR	(DEC)	N	3					
PRIMARY OPERATIONS				24939	120	13517	9707	1545
TOTAL OPERATIONS				24939	120	13517	9707	1545
EAST ST LOUIS 31 STATE PK	(EPS)	L	2					
PRIMARY OPERATIONS				14729	1	1823	12399	506
TOTAL OPERATIONS				14729	1	1823	12399	506
MOLINE	(MLI)	S	1					
PRIMARY OPERATIONS				70877	24293	13272	31726	1796
SECONDARY OPERATIONS				18055	0	5870	11817	465
OVERFLIGHTS				21548	1250	2445	17361	492
TOTAL OPERATIONS				110480	25333	21587	60904	2753
PEORIA	(PIA)	S	1					
PRIMARY OPERATIONS				70853	22530	5469	36032	6122
SECONDARY OPERATIONS				6937	26	65	6825	21
OVERFLIGHTS				25869	319	3562	21545	444
TOTAL OPERATIONS				103659	22875	9096	64402	7286
ROCKFORD	(RFD)	N	1					
PRIMARY OPERATIONS				63779	537	2236	58697	2209
SECONDARY OPERATIONS				17255	11	1871	14719	655
OVERFLIGHTS				57901	15273	6320	34586	1722
TOTAL OPERATIONS				138935	15921	10427	108001	4586
SPRINGFIELD CAPITAL	(SPI)	N	1					
PRIMARY OPERATIONS				82208	7325	21874	46064	5965
SECONDARY OPERATIONS				1554	0	14	1540	0
OVERFLIGHTS				25612	1395	7862	15871	810
TOTAL OPERATIONS				109374	8720	29750	63407	7575
ILLINOIS STATE TOTAL								
PRIMARY OPERATIONS				1181384	763554	115211	274251	23356
SECONDARY OPERATIONS				337517	51930	69633	204057	11977
OVERFLIGHTS				162842	13510	24599	115917	3918
TOTAL OPERATIONS				1681743	835994	209443	594277	39149
INDIANA								
BLOOMINGTON MONROE CNTY	(BMC)	N	2					

TABLE 9 FISCAL YEAR 1995

INSTRUMENT OPERATIONS AT AIRPORTS WITH FAA-OPERATED TRAFFIC CONTROL TOWERS, WACONS AND RATCS BY STATE

(CONTINUED)

STATE AND LOCATION NAME	LOCATION IDENTIFIER	M U S	F A C	TOTAL	AIR CARRIER	AIR TAXI	GENERAL AVIATION	MILITARY
INDIANA (CONTINUED)								
BLOOMINGTON MIDDLE CNTY (CONTINUED)								
				7495	0	2049	5323	123
				7495	0	2049	5323	123
EVANSVILLE (EVV) S 1								
				69352	5149	21000	38901	1472
				24903	0	6734	17290	779
				24398	0	2343	21021	1134
				113653	5149	30077	77712	2415
FORT WAYNE (FWA) S 1								
				82739	25534	5281	46639	5145
				13935	0	1349	12579	5
				41628	211	3812	37159	446
				138302	25545	10442	96376	5639
INDIANAPOLIS INTERNATIONAL (IND) M 1								
				195937	53431	47296	65483	2477
				24649	0	134	23250	1750
				65069	136	6940	51892	9111
				288655	83517	54370	140215	5344
LAFAYETT PURDUE UNIVERSITY (LAF) M 1								
				16419	559	5550	9808	193
				1380	0	6	1374	0
				1616	3	157	1351	104
				19415	571	5714	12533	297
MUNCIE DELAWARE CNTY (MIE) M 2								
				13176	0	2765	10173	238
				13176	0	2765	10173	238
SOUTH BEND (SBN) S 1								
				61631	17143	5441	48712	736
				35491	5415	719	28311	47
				43243	3647	4613	37012	71
				146365	27065	14574	104035	712
TERRE HAUTE (THF) M 1								
				24573	4974	390	11174	4745
				16265	2957	23	13154	122
				29063	3441	2258	21846	579
				65901	15332	2668	46155	4966
INDIANA STATE TOTAL								
				474322	143249	49772	726493	13795
				116623	3332	9965	96456	1520
				210017	7274	24921	170263	4555
				800962	163929	122659	493122	25773
IOWA								
CEDAR RAPIDS (CID) S 1								
				71935	12445	24141	36497	452
				6163	1	131	6002	29
				27010	434	2640	14757	309
				105108	13780	26902	61444	820
DES MOINES MUNICIPAL (DSM) S 1								
				125788	24557	24761	68589	4776
				9572	0	44	9269	259
				15992	19	339	15141	493
				152352	24586	25144	92999	5526
DUBUQUE (DBQ) M 2								
				15165	4433	3759	6835	143
				15165	4433	3759	6835	143
SECUR CITY MUNICIPAL (SCM) S 1								
				27736	2355	6679	14136	4355
				1065	0	4	1059	2
				4843	26	343	4347	235
				33642	2382	7026	19447	4592
WATERLOO (ALO) S 1								
				17524	4935	3135	9777	707
				3289	0	12	3279	48
				17614	555	2609	9317	147

TABLE 9 FISCAL YEAR 1955

INSTRUMENT OPERATIONS AT AIRPORTS WITH FAA-OPERATED TRAFFIC CONTROL TOWERS, RAPCONS AND RATCFs BY STATE

(CONTINUED)

STATE AND LOCATION NAME	LOCATION IDENTIFIER	M U S	F A C	TOTAL	AIR CARRIER	AIR TAXI	GENERAL AVIATION	MILITARY
IOWA (CONTINUED)								
WATERLOO (CONTINUED)								
TOTAL OPERATIONS				33431	5570	5636	21323	972
IOWA STATE TOTAL								
PRIMARY OPERATIONS				259148	51006	62465	135218	10459
SECONDARY OPERATIONS				20089	1	191	19559	259
OVERFLIGHTS				55471	1014	5811	47462	1184
TOTAL OPERATIONS				334708	52021	68467	202239	11951
KANSAS								
HUTCHINSON (HUT) M 1								
PRIMARY OPERATIONS				12134	0	962	10560	612
SECONDARY OPERATIONS				449	0	6	433	10
OVERFLIGHTS				1192	1	189	956	46
TOTAL OPERATIONS				13775	1	1157	11949	668
OLATHE (OJC) N 3								
PRIMARY OPERATIONS				10547	0	90	10412	45
TOTAL OPERATIONS				10547	0	90	10412	45
SALINA (SLN) N 2								
PRIMARY OPERATIONS				8850	719	409	5945	1777
TOTAL OPERATIONS				8850	719	409	5945	1777
TOPEKA FORBES AFB (FDE) N 2								
PRIMARY OPERATIONS				14690	1423	4659	4278	4225
TOTAL OPERATIONS				14690	1423	4659	4278	4225
WICHITA MID CONTINENT (ICT) S 1								
PRIMARY OPERATIONS				129995	43552	86	80230	1005
SECONDARY OPERATIONS				41729	348	133	20499	20469
OVERFLIGHTS				9696	120	30	9195	251
TOTAL OPERATIONS				181420	43130	249	110333	21725
KANSAS STATE TOTAL								
PRIMARY OPERATIONS				165669	50809	6116	101022	7100
SECONDARY OPERATIONS				42178	348	139	21332	20459
OVERFLIGHTS				10888	121	219	10151	457
TOTAL OPERATIONS				218735	51278	6474	132505	28475
KENTUCKY								
CINCINNATI GREATER (CVG) M 1								
PRIMARY OPERATIONS				173856	149079	1580	22458	334
SECONDARY OPERATIONS				62780	35	7353	56037	255
OVERFLIGHTS				52294	1739	11000	37978	1527
TOTAL OPERATIONS				289930	152933	19933	115973	2271
LEXINGTON (LEX) S 1								
PRIMARY OPERATIONS				86911	15722	14333	54345	1511
SECONDARY OPERATIONS				5491	0	33	4735	173
OVERFLIGHTS				18606	37	1209	14812	2549
TOTAL OPERATIONS				111008	15759	15575	73892	4793
LOUISVILLE BOWMAN (LOU) M 3								
PRIMARY OPERATIONS				15761	0	1807	13682	772
TOTAL OPERATIONS				15761	0	1807	13682	772
LOUISVILLE STANDIFORD (SDF) M 1								
PRIMARY OPERATIONS				155487	87453	25474	35408	6152
SECONDARY OPERATIONS				26771	0	499	22876	5395
OVERFLIGHTS				57844	3720	3003	48863	2285
TOTAL OPERATIONS				240102	91173	28976	107147	12405
KENTUCKY STATE TOTAL								
PRIMARY OPERATIONS				416254	253254	41387	112611	9207
SECONDARY OPERATIONS				95042	35	7885	82648	5474
OVERFLIGHTS				128744	5546	15212	101653	5333
TOTAL OPERATIONS				640040	259335	64484	296912	19709
LOUISIANA								
MEMPHIS (MEM) M 3								
PRIMARY OPERATIONS				20567	0	12563	6875	1129
TOTAL OPERATIONS				20567	0	12563	6875	1129
PORTLAND (POT) S 1								

TABLE 9 FISCAL YEAR 1955
 INSTRUMENT OPERATIONS AT AIRPORTS WITH FAA-OPERATED TRAFFIC CONTROL TOWERS, RAPCONS AND RATCS BY STATE
 (CONTINUED)

STATE AND LOCATION NAME	LOCATION IDENTIFIER	M U S	F A C	TOTAL	AIR CARRIER	AIR TAXI	GENERAL AVIATION	MILITARY
LOUISIANA (CONTINUED)								
BATON ROUGE RYAN FIELD (CONTINUED)								
				90711	15370	10647	62867	1127
				1151	0	2	1149	1
				33569	448	10062	21457	1657
				125431	15513	20711	85477	2735
MOJMA	(MUJ)	M	3	6809	2	3093	3518	106
				6809	2	3093	3518	106
LAFAYETTE	(LFT)	M	1	93283	2723	38943	50735	543
				9660	0	2744	6092	832
				19449	456	1316	16867	303
				122392	3181	43045	73695	7471
LAKE CHARLES	(LCH)	M	1	47092	6	16464	29697	646
				3126	0	1359	1718	49
				24717	270	6522	16840	1056
				74935	276	24345	48245	2079
MONROE	(MLU)	M	1	61980	5369	15775	40184	1172
				5566	0	20	5575	20
				11254	35	1794	8960	965
				78800	5394	16589	54679	2157
NEW ORLEANS LAKEFRONT	(NEW)	L	3	34624	0	3408	28719	2597
				34624	0	3408	28719	2597
NEW ORLEANS MOISANT	(MSY)	L	1	169092	95555	41629	40348	1549
				60540	0	7301	36679	16811
				55124	1263	4416	65042	4475
				284756	95558	53346	127019	27886
SHREVEPORT	(SHV)	S	1	64626	15434	15156	30674	2392
				46174	533	227	10799	34095
				32826	17	1470	29477	1367
				141626	15974	16853	70945	45854
SHREVEPORT DOWNTOWN	(DTN)	S	3	7361	0	66	7292	41
				7361	0	66	7292	41
LOUISIANA STATE TOTAL				526784	125170	138154	254496	8016
				124217	533	11655	61401	50709
				176939	2476	25080	139138	13245
				827940	129149	174889	455035	54887
MAINE								
BANGOR INTERNATIONAL	(BGR)	S	1	60439	7274	18663	23838	10665
				7489	9	2691	4231	555
				12514	34	1124	10740	1115
				80438	7315	22478	38309	12335
PORTLAND	(PMH)	S	1	85785	12933	26916	44748	1248
				7041	0	1521	5481	39
				23722	12	3793	14970	1927
				116548	12945	32230	66199	5204
MAINE STATE TOTAL				146224	23157	45579	68586	11907
				14526	9	4212	9712	594
				36236	66	4917	26210	5043
				196986	23231	54708	104508	12539
MARYLAND								
BALTIMORE WASHINGTON INTL	(BWI)	M	1	279955	138941	77837	61725	1452

TABLE 9 FISCAL YEAR 1935
 INSTRUMENT OPERATIONS AT AIRPORTS WITH FAA-OPERATED TRAFFIC CONTROL TOWERS, RAPCONS AND RATCFS BY STATE
 (CONTINUED)

STATE AND LOCATION NAME	LOCATION IDENTIFIER	M J S	F A C	TOTAL	AIR CARRIER	AIR TAXI	GENERAL AVIATION	MILITARY
MARYLAND (CONTINUED)								
BALTIMORE WASHINGTON INTL (CONTINUED)								
SECONDARY OPERATIONS				58463	31	737	48237	9443
OVERFLIGHTS				176610	61725	33819	66164	14951
TOTAL OPERATIONS				515028	202718	112388	176126	25795
CAMP SPRINGS ANDREWS AFB (ADW)	L	3		144539	54	0	27564	121611
PRIMARY OPERATIONS				9810	7	0	7371	2457
OVERFLIGHTS				154349	56	0	29895	124394
TOTAL OPERATIONS								
HAGERSTOWN (HGR)	L	2		10626	0	5068	4873	695
PRIMARY OPERATIONS				10626	0	5068	4873	695
TOTAL OPERATIONS								
MARYLAND STATE TOTAL								
PRIMARY OPERATIONS				290581	138961	82905	66598	2177
SECONDARY OPERATIONS				58463	31	737	48237	9443
OVERFLIGHTS				176610	61725	33819	66164	14951
TOTAL OPERATIONS				525654	202718	117456	180999	26451
MASSACHUSETTS								
BEDFORD (BED)								
PRIMARY OPERATIONS		L	3	33125	0	2407	28965	1753
TOTAL OPERATIONS				33125	0	2407	28965	1753
BEVERLY MUNICIPAL (BVY)								
PRIMARY OPERATIONS		L	3	6499	0	9	6476	14
TOTAL OPERATIONS				6499	0	9	6476	14
BOSTON LOGAN (POS)								
PRIMARY OPERATIONS		L	1	419846	234739	140300	44443	314
SECONDARY OPERATIONS				64365	13	3482	54736	6134
OVERFLIGHTS				69678	1752	8629	56634	2653
TOTAL OPERATIONS				553889	235554	152411	155813	9101
BOSTON MASSACHUSETTS (ZBN)								
PRIMARY OPERATIONS		N	1	40211	2175	14123	23245	669
SECONDARY OPERATIONS				20006	7	2048	17463	479
OVERFLIGHTS				23332	35	12826	8025	2386
TOTAL OPERATIONS				83549	2277	28997	48733	1542
MYANMIS (MYA)								
PRIMARY OPERATIONS		N	3	37001	1335	24514	11035	447
TOTAL OPERATIONS				37001	1335	24514	11035	447
LAWRENCE (LWM)								
PRIMARY OPERATIONS		N	3	5802	0	1048	4714	40
TOTAL OPERATIONS				5802	0	1048	4714	40
MARTHA'S VINEYARDS (MVY)								
PRIMARY OPERATIONS		N	3	12796	1433	5408	5756	139
TOTAL OPERATIONS				12796	1433	5408	5756	139
NANTUCKET MEMORIAL (ACK)								
PRIMARY OPERATIONS		N	3	28705	939	16041	11587	269
TOTAL OPERATIONS				28705	939	16041	11587	269
NEW BEDFORD (ENB)								
PRIMARY OPERATIONS		N	3	17811	239	6065	10546	961
TOTAL OPERATIONS				17811	239	6065	10546	951
NORWICH (DND)								
PRIMARY OPERATIONS		L	3	7287	0	513	6760	14
TOTAL OPERATIONS				7287	0	513	6760	14
OTIS RAPCON (FHH)								
PRIMARY OPERATIONS		N	1	12990	0	0	0	12990
SECONDARY OPERATIONS				96504	2460	53355	39136	1573
OVERFLIGHTS				660	0	0	0	660
TOTAL OPERATIONS				110154	2460	53355	39136	15223
WESTFIELD (BAF)								
PRIMARY OPERATIONS		N	3	14019	0	425	10750	2844
TOTAL OPERATIONS				14019	0	425	10750	2844
WORCESTER (ORH)								
PRIMARY OPERATIONS		N	3	12113	1239	4876	5775	174

TABLE 9 FISCAL YEAR 1955

INSTRUMENT OPERATIONS AT AIRPORTS WITH FAA-OPERATED TRAFFIC CONTROL TOWERS, RAPCONS AND RATCS BY STATE

(CONTINUED)

STATE AND LOCATION NAME	LOCATION IDENTIFIER	H U B	F A C	TOTAL	AIR CARRIER	AIR TAXI	GENERAL AVIATION	MILITARY
MASSACHUSETTS (CONTINUED)								
WORCESTER (CONTINUED)								
TOTAL OPERATIONS				12113	1233	4876	5775	174
MASSACHUSETTS STATE TOTAL								
PRIMARY OPERATIONS				473047	235954	154423	67688	13977
SECONDARY OPERATIONS				180875	7450	58835	111335	9195
OVERFLIGHTS				93670	1357	21455	64659	5199
TOTAL OPERATIONS				747592	241231	234763	243682	27866
MICHIGAN								
ANN ARBOR MUNICIPAL (ARB) L 3								
PRIMARY OPERATIONS				5244	250	110	4980	4
TOTAL OPERATIONS				5244	250	110	4980	4
BATTLE CREEK (PTL) S 3								
PRIMARY OPERATIONS				13261	226	177	8149	2650
TOTAL OPERATIONS				13261	226	177	8149	2650
DETROIT CITY (DET) L 3								
PRIMARY OPERATIONS				49431	392	11286	34002	291
TOTAL OPERATIONS				49431	392	11286	34002	291
DETROIT METRO WAYNE CO (DTW) L 1								
PRIMARY OPERATIONS				159098	105331	29291	24224	112
SECONDARY OPERATIONS				72280	382	10965	49007	725
OVERFLIGHTS				10848	1221	1091	7440	1095
TOTAL OPERATIONS				242226	115134	41337	80671	2034
DETROIT METRO WAYNE CO (DTW) L 3								
PRIMARY OPERATIONS				247669	162391	46087	38979	212
TOTAL OPERATIONS				247669	162391	46087	38979	212
DETROIT METRO WAYNE TRACON (DTI) L 1								
PRIMARY OPERATIONS				247669	152391	46087	38979	212
SECONDARY OPERATIONS				104592	12155	16156	74664	1407
OVERFLIGHTS				21462	2157	1993	15363	1433
TOTAL OPERATIONS				373723	175723	64236	129006	3752
DETROIT WILLOW RUN (YIP) L 3								
PRIMARY OPERATIONS				42286	19357	12417	11691	121
TOTAL OPERATIONS				42286	19357	12417	11691	121
FLINT BISHOP (FNT) S 1								
PRIMARY OPERATIONS				81711	3507	13722	63971	611
SECONDARY OPERATIONS				1643	0	0	1640	3
OVERFLIGHTS				42153	1200	9356	30120	1477
TOTAL OPERATIONS				125507	4707	23078	95631	2191
GRAND RAPIDS (GRR) S 1								
PRIMARY OPERATIONS				102661	25337	13525	60774	1495
SECONDARY OPERATIONS				2832	0	1	2831	0
OVERFLIGHTS				30777	18	8562	21736	461
TOTAL OPERATIONS				136270	25355	22118	85341	1956
JACKSON REYNOLDS MUNIC (JXM) N 2								
PRIMARY OPERATIONS				9382	0	1150	7996	136
TOTAL OPERATIONS				9382	0	1150	7996	136
KALAMAZOO (AZO) S 1								
PRIMARY OPERATIONS				61126	13999	5255	44575	104
SECONDARY OPERATIONS				16367	2751	468	10809	2839
OVERFLIGHTS				36993	979	6415	29234	465
TOTAL OPERATIONS				114486	14729	12138	64619	3702
LANSING (LAN) S 1								
PRIMARY OPERATIONS				78446	15319	7086	54625	1215
SECONDARY OPERATIONS				2736	0	16	1819	151
OVERFLIGHTS				49728	13471	3978	33347	1937
TOTAL OPERATIONS				130910	25490	11080	89896	3303
MUSKEGON (MKG) N 1								
PRIMARY OPERATIONS				56027	3550	5813	39419	2145
SECONDARY OPERATIONS				5918	0	0	6912	6
OVERFLIGHTS				24001	2359	2256	18435	252
TOTAL OPERATIONS				86946	11539	8069	64865	2403
PONTIAC (PTK) L 3								

TABLE 9 FISCAL YEAR 1985

INSTRUMENT OPERATIONS AT AIRPORTS WITH FAA-OPERATED TRAFFIC CONTROL TOWERS, RAPCONS AND RATCFs BY STATE

(CONTINUED)

STATE AND LOCATION NAME	LOCATION IDENTIFIER	H U B	F A C	TOTAL	AIR CARRIER	AIR TAXI	GENERAL AVIATION	MILITARY
MICHIGAN (CONTINUED)								
PONTIAC (CONTINUED)								
PRIMARY OPERATIONS				46553	431	1779	43909	436
TOTAL OPERATIONS				46553	431	1779	43909	436
SAGINAW TRI CITY (MBS) S 1								
PRIMARY OPERATIONS				42958	3333	7551	26459	565
SECONDARY OPERATIONS				6818	0	92	6690	36
OVERFLIGHTS				36723	20	5684	28102	2717
TOTAL OPERATIONS				86499	3433	13527	61251	3318
TRAVERSE CITY (TVC) N 2								
PRIMARY OPERATIONS				23739	10546	4830	7574	789
TOTAL OPERATIONS				23739	10546	4830	7574	789
MICHIGAN STATE TOTAL								
PRIMARY OPERATIONS				861817	351712	134330	367595	9179
SECONDARY OPERATIONS				212186	23333	27698	154392	5158
OVERFLIGHTS				252685	19934	39535	193872	10244
TOTAL OPERATIONS				1326688	394544	701563	705860	24721
MINNESOTA								
DULUTH (DLH) S 1								
PRIMARY OPERATIONS				21428	4133	4162	6917	6216
SECONDARY OPERATIONS				10121	2235	3165	4523	143
OVERFLIGHTS				3069	17	1175	1796	81
TOTAL OPERATIONS				34618	5435	8502	13236	6445
MINNEAPOLIS CRYSTAL (MIC) L 3								
PRIMARY OPERATIONS				7378	0	574	6697	107
TOTAL OPERATIONS				7378	0	574	6697	107
MINNEAPOLIS FLYING CLOUD (FCH) L 3								
PRIMARY OPERATIONS				15464	0	30	15392	42
TOTAL OPERATIONS				15464	0	30	15392	42
MINNEAPOLIS ST PAUL INTL (MSP) L 1								
PRIMARY OPERATIONS				91981	63231	7361	16694	4725
SECONDARY OPERATIONS				12514	30	942	10617	905
OVERFLIGHTS				6397	26	289	5679	403
TOTAL OPERATIONS				110892	63277	8592	32990	6033
MINNEAPOLIS ST PAUL INTL (MSP) L 3								
PRIMARY OPERATIONS				285059	215539	27664	35662	5125
TOTAL OPERATIONS				285059	215539	27664	35662	5125
MINNEAPOLIS ST PAUL TRACON (M98) L 1								
PRIMARY OPERATIONS				297915	215651	29956	45655	5643
SECONDARY OPERATIONS				71947	539	8774	59906	2569
OVERFLIGHTS				26308	25	2348	23254	681
TOTAL OPERATIONS				395170	217354	41078	127815	8893
ROCHESTER (RST) S 1								
PRIMARY OPERATIONS				25310	5034	5229	13216	1861
SECONDARY OPERATIONS				1433	0	9	1392	32
OVERFLIGHTS				7048	34	1269	5610	105
TOTAL OPERATIONS				34791	5038	6507	20218	1998
ST PAUL (STP) L 3								
PRIMARY OPERATIONS				20005	2	2265	16378	1260
TOTAL OPERATIONS				20005	2	2265	16378	1260
MINNESOTA STATE TOTAL								
PRIMARY OPERATIONS				437634	259939	46708	82482	18445
SECONDARY OPERATIONS				96015	3033	12890	76438	3654
OVERFLIGHTS				42822	132	5081	36339	1270
TOTAL OPERATIONS				576471	293154	64679	195259	23369
MISSISSIPPI								
GREENVILLE MUNICIPAL (GLH) N 2								
PRIMARY OPERATIONS				9495	0	4558	3583	1354
TOTAL OPERATIONS				9495	0	4558	3583	1354
GULFPORT (GPT) N 1								
PRIMARY OPERATIONS				40498	3248	3291	20930	13029
SECONDARY OPERATIONS				10702	1	105	1047	9549
OVERFLIGHTS				47479	1144	11632	26423	5280

TABLE 9 FISCAL YEAR 1935

INSTRUMENT OPERATIONS AT AIRPORTS WITH FAA-OPERATED TRAFFIC CONTROL TOWERS, RAPCONS AND RATCS BY STATE
(CONTINUED)

STATE AND LOCATION NAME	LOCATION IDENTIFIER	H U B	F A C	TOTAL	AIR CARRIER	AIR TAXI	GENERAL AVIATION	MILITARY
MISSISSIPPI (CONTINUED)								
GULFPORT (CONTINUED)								
TOTAL OPERATIONS				95679	6333	15024	48400	30854
JACKSON HAWKINS	(HKS)	S	3					
PRIMARY OPERATIONS				10689	0	84	9399	1206
TOTAL OPERATIONS				10689	0	84	9399	1206
JACKSON MUN ARPT	(JAN)	S	1					
PRIMARY OPERATIONS				69316	13533	13460	27105	8477
SECONDARY OPERATIONS				16284	0	47	15030	1207
OVERFLIGHTS				32500	33	1040	29235	2197
TOTAL OPERATIONS				117100	13777	14547	71450	12775
MERIDIAN RATCC	(NMM)	N	1					
PRIMARY OPERATIONS				45222	0	0	31	45191
SECONDARY OPERATIONS				44131	0	8027	6987	29117
OVERFLIGHTS				13365	32	1117	10786	1380
TOTAL OPERATIONS				102718	32	9144	17904	76694
MERIDIAN KEY	(MEI)	N	3					
PRIMARY OPERATIONS				22091	0	7895	5746	8440
TOTAL OPERATIONS				22091	0	7895	5746	8440
MISSISSIPPI STATE TOTAL				163531	21947	21309	51729	55546
PRIMARY OPERATIONS				71117	1	8179	23064	39673
SECONDARY OPERATIONS				93344	1254	13789	66444	11857
OVERFLIGHTS				32792	2322	43277	141237	120275
MISSOURI								
COLUMBIA REGIONAL	(COU)	N	1					
PRIMARY OPERATIONS				22645	1230	12691	8029	725
SECONDARY OPERATIONS				7335	0	393	6496	446
OVERFLIGHTS				1708	1	226	1370	111
TOTAL OPERATIONS				31688	1231	13310	15895	1282
JOPLIN	(JLN)	N	2					
PRIMARY OPERATIONS				9907	149	6609	3109	40
TOTAL OPERATIONS				9907	149	6609	3109	40
KANSAS CITY INTERNATIONAL	(MCI)	L	1					
PRIMARY OPERATIONS				204346	127530	61833	13815	1048
SECONDARY OPERATIONS				85035	8	13664	64455	6908
OVERFLIGHTS				25870	54	1857	22431	1420
TOTAL OPERATIONS				315251	127712	77354	100701	9486
KANSAS CITY MUNICIPAL	(MKC)	L	3					
PRIMARY OPERATIONS				53050	2	13025	39434	549
TOTAL OPERATIONS				53050	2	13025	39434	549
SPRINGFIELD	(SGF)	S	1					
PRIMARY OPERATIONS				45311	3354	20352	16031	3864
SECONDARY OPERATIONS				1222	0	4	1216	7
OVERFLIGHTS				8881	13	1938	6627	308
TOTAL OPERATIONS				55414	3377	22294	23869	4176
ST JOSEPH	(STJ)	N	1					
PRIMARY OPERATIONS				3828	0	10	1899	1429
SECONDARY OPERATIONS				58	0	0	55	3
OVERFLIGHTS				205	3	18	173	11
TOTAL OPERATIONS				4091	3	28	2117	1943
ST JOSEPH	(STJ)	N	3					
PRIMARY OPERATIONS				307	0	2	161	144
TOTAL OPERATIONS				307	0	2	161	144
ST LOUIS INTERNATIONAL	(STL)	L	1					
PRIMARY OPERATIONS				460402	295917	102060	48658	10758
SECONDARY OPERATIONS				65631	79	4001	59955	1496
OVERFLIGHTS				30690	2379	1824	21928	4859
TOTAL OPERATIONS				556723	301375	107894	130541	17213
ST LOUIS SPIRIT OF ST LOU	(SUS)	L	3					
PRIMARY OPERATIONS				32109	0	534	31414	161
TOTAL OPERATIONS				32109	0	534	31414	161
MISSOURI STATE TOTAL				746439	432950	203564	91531	18364
PRIMARY OPERATIONS				159281	97	18062	132177	8955
SECONDARY OPERATIONS				67354	2150	5863	52524	6817
OVERFLIGHTS				973074	433217	227489	276732	34136

TABLE 9 FISCAL YEAR 1995

INSTRUMENT OPERATIONS AT AIRPORTS WITH FAA-OPERATED TRAFFIC CONTROL TOWERS, RAPCONS AND RATCES BY STATE

(CONTINUED)

STATE AND LOCATION NAME	LOCATION IDENTIFIER	M U B	F A C	TOTAL	AIR CARRIER	AIR TAXI	GENERAL AVIATION	MILITARY
MONTANA								
BILLINGS	(BIL)	S	1					
PRIMARY OPERATIONS				79025	15231	19725	42434	576
SECONDARY OPERATIONS				66	0	8	48	0
OVERFLIGHTS				2618	5	195	2179	49
TOTAL OPERATIONS				81709	15236	19928	44670	615
GREAT FALLS	(GTF)	S	1					
PRIMARY OPERATIONS				42801	10545	6953	20141	0077
SECONDARY OPERATIONS				9363	718	11	47	8517
OVERFLIGHTS				2218	1	360	1802	55
TOTAL OPERATIONS				54382	11354	7324	21990	13716
HELENA	(MLN)	N	1					
PRIMARY OPERATIONS				11957	2740	5401	2841	915
OVERFLIGHTS				28	0	2	25	1
TOTAL OPERATIONS				11985	2740	5403	2866	916
MISSOULA	(MSD)	N	1					
PRIMARY OPERATIONS				12277	5095	2852	3266	64
OVERFLIGHTS				67	6	7	45	8
TOTAL OPERATIONS				12344	5101	2859	3312	72
MONTANA STATE TOTAL								
PRIMARY OPERATIONS				146060	35771	34931	68671	6617
SECONDARY OPERATIONS				9429	718	19	105	8587
OVERFLIGHTS				4931	12	564	4257	103
TOTAL OPERATIONS				160420	35501	35514	73028	15377
NEBRASKA								
GRAND ISLAND	(GRI)	N	2					
PRIMARY OPERATIONS				7936	2	3647	3949	338
TOTAL OPERATIONS				7936	2	3647	3949	338
LINCOLN MUNICIPAL	(LME)	S	1					
PRIMARY OPERATIONS				72109	12989	8686	38425	12028
SECONDARY OPERATIONS				1004	0	199	629	176
OVERFLIGHTS				20306	1551	4258	12683	1804
TOTAL OPERATIONS				93419	14550	13143	51738	14008
OMAHA	(OMA)	N	3					
PRIMARY OPERATIONS				94591	42542	21220	30250	479
TOTAL OPERATIONS				94591	42542	21220	30250	479
OMAHA JEFFUTT AFB	(OFF)	N	1					
PRIMARY OPERATIONS				29881	1	730	3447	25703
SECONDARY OPERATIONS				130016	41330	24554	63352	480
OVERFLIGHTS				34037	2317	2723	28335	642
TOTAL OPERATIONS				193934	43858	28007	95134	26925
NEBRASKA STATE TOTAL								
PRIMARY OPERATIONS				109926	12972	13063	45827	38059
SECONDARY OPERATIONS				131020	41330	24753	63981	756
OVERFLIGHTS				54343	3838	6981	41019	2446
TOTAL OPERATIONS				295289	55430	44797	150827	41271
NEVADA								
LAS VEGAS MCCARRAN INTL	(LAS)	L	1					
PRIMARY OPERATIONS				332922	140639	87452	98037	6975
SECONDARY OPERATIONS				2412	53	703	1288	358
OVERFLIGHTS				47428	1530	11473	21205	13220
TOTAL OPERATIONS				382762	142251	99628	120530	20553
NORTH LAS VEGAS	(VGT)	N	3					
PRIMARY OPERATIONS				1243	0	423	820	0
TOTAL OPERATIONS				1243	0	423	820	0
RENO INTERNATIONAL	(RNO)	N	1					
PRIMARY OPERATIONS				130842	45049	13995	64883	6935
SECONDARY OPERATIONS				1004	0	14	901	89
OVERFLIGHTS				7480	37	562	5982	879
TOTAL OPERATIONS				139306	45086	14571	71766	7883
NEVADA STATE TOTAL								
PRIMARY OPERATIONS				463764	185537	101447	167920	13890
SECONDARY OPERATIONS				3416	53	717	2189	447
OVERFLIGHTS				54888	1517	12035	27187	14099
TOTAL OPERATIONS				522068	187107	114199	197295	29436

TABLE 9 FISCAL YEAR 1995

INSTRUMENT OPERATIONS AT AIRPORTS WITH FAA-OPERATED TRAFFIC CONTROL TOWERS, RAPCONS AND RATCFS BY STATE

(CONTINUED)

STATE AND LOCATION NAME	LOCATION IDENTIFIER	H U S	F A C	TOTAL	AIR CARRIER	AIR TAXI	GENERAL AVIATION	MILITARY
NEW HAMPSHIRE								
LEBANON	(LEB)	N	2					
PRIMARY OPERATIONS				10548	0	8627	3890	31
TOTAL OPERATIONS				10548	0	8627	3890	31
MANCHESTER	(MHT)	N	2					
PRIMARY OPERATIONS				35300	3659	11315	19729	587
TOTAL OPERATIONS				35300	3659	11315	19729	587
NEW HAMPSHIRE STATE TOTAL								
PRIMARY OPERATIONS				45848	3659	17942	23619	618
SECONDARY OPERATIONS				0	0	0	0	0
OVERFLIGHTS				0	0	0	0	0
TOTAL OPERATIONS				45848	3659	17942	23619	618
N-W JERSEY								
ATLANTIC CITY	(ACY)	N	1					
PRIMARY OPERATIONS				43626	556	6333	23370	10267
SECONDARY OPERATIONS				76819	11	18651	97061	1096
OVERFLIGHTS				14024	31	748	9204	3561
TOTAL OPERATIONS				131469	598	25732	89715	15424
ATLANTIC CITY SADEP	(ATY)	N	3					
PRIMARY OPERATIONS				9463	0	5556	2907	0
TOTAL OPERATIONS				9463	0	5556	2907	0
CALDWELL	(CDW)	N	3					
PRIMARY OPERATIONS				6661	0	2140	4521	0
TOTAL OPERATIONS				6661	0	2140	4521	0
MORRISTOWN	(MMU)	L	3					
PRIMARY OPERATIONS				20346	0	100	19611	625
TOTAL OPERATIONS				20346	0	100	19611	625
NEWARK	(ENR)	L	3					
PRIMARY OPERATIONS				414020	307990	72055	31598	377
SECONDARY OPERATIONS				4697	7	1072	3591	27
OVERFLIGHTS				32295	21	4305	27642	327
TOTAL OPERATIONS				451012	310318	77432	62831	731
TECHHP (R)	(TER)	L	3					
PRIMARY OPERATIONS				88403	36	16412	71793	162
TOTAL OPERATIONS				88403	36	16412	71793	162
TRENTON	(TTN)	N	3					
PRIMARY OPERATIONS				24861	952	4503	18775	621
TOTAL OPERATIONS				24861	952	4503	18775	621
NEW JERSEY STATE TOTAL								
PRIMARY OPERATIONS				43626	556	6333	23370	10267
SECONDARY OPERATIONS				76819	11	18651	97061	1096
OVERFLIGHTS				14024	31	748	9204	3561
TOTAL OPERATIONS				131469	598	25732	89715	15424
NEW MEXICO								
ALBUQUERQUE INTERNATIONAL	(ABQ)	N	1					
PRIMARY OPERATIONS				218281	65059	47808	74737	10677
SECONDARY OPERATIONS				1178	0	78	1059	41
OVERFLIGHTS				21396	12	760	15892	4732
TOTAL OPERATIONS				240855	65071	48646	91688	35450
ROSWELL	(ROW)	N	1					
PRIMARY OPERATIONS				21853	6	4520	5403	11924
SECONDARY OPERATIONS				825	0	14	803	8
OVERFLIGHTS				2011	1	421	1022	567
TOTAL OPERATIONS				24689	7	4955	7228	17499
SANTA FE	(SAF)	N	2					
PRIMARY OPERATIONS				5885	0	450	5017	414
TOTAL OPERATIONS				5885	0	450	5017	414
NEW MEXICO STATE TOTAL								
PRIMARY OPERATIONS				246019	65055	52778	85157	43019
SECONDARY OPERATIONS				2003	0	92	1862	49
OVERFLIGHTS				23407	13	1181	16914	5299
TOTAL OPERATIONS				271429	65078	54051	103933	48367
NEW YORK								
ALBANY COUNTY	(ALB)	N	1					

TABLE 9 FISCAL YEAR 1955
 INSTRUMENT OPERATIONS AT AIRPORTS WITH FAA-OPERATED TRAFFIC CONTROL TOWERS, RAPCONS AND RATCS BY STATE
 (CONTINUED)

STATE AND LOCATION NAME	LOCATION IDENTIFIER	M U B	F A C	TOTAL	AIR CARRIER	AIR TAXI	GENERAL AVIATION	MILITARY
NEW YORK (CONTINUED)								
ALBANY COUNTY (CONTINUED)								
PRIMARY OPERATIONS				142786	23324	51973	57753	4736
SECONDARY OPERATIONS				22197	2	1519	18842	1834
OVERFLIGHTS				24835	537	5018	18406	904
TOTAL OPERATIONS				189818	23333	58510	95001	7474
BINGHAMTON BROOME COUNTY (BGM) N 1								
PRIMARY OPERATIONS				45845	3432	23597	18164	602
SECONDARY OPERATIONS				3506	1	10	3470	25
OVERFLIGHTS				11361	177	1645	9280	259
TOTAL OPERATIONS				63712	3650	25252	30914	886
BUFFALO INTERNATIONAL (BUF) M 1								
PRIMARY OPERATIONS				119624	61355	20451	35503	2205
SECONDARY OPERATIONS				14854	48	537	7597	6672
OVERFLIGHTS				33290	4331	5401	22545	1343
TOTAL OPERATIONS				167768	55414	26389	65645	10320
ELMHURST (ELM) N 1								
PRIMARY OPERATIONS				26891	3732	5175	17735	189
SECONDARY OPERATIONS				16422	3350	5177	7814	131
OVERFLIGHTS				6289	132	500	5416	271
TOTAL OPERATIONS				49602	7244	10852	30965	541
FARMINGDALE (FRG) L 3								
PRIMARY OPERATIONS				19467	1	2941	15900	625
TOTAL OPERATIONS				19467	1	2941	15900	625
GRIFFISS RAPCON (RME) N 1								
PRIMARY OPERATIONS				20048	534	110	1676	17578
SECONDARY OPERATIONS				35090	3439	8220	22596	635
OVERFLIGHTS				36194	5329	9769	17301	2295
TOTAL OPERATIONS				91332	13952	18099	41573	20708
ISLIP MACARTHUR (ISP) L 3								
PRIMARY OPERATIONS				55531	12753	17046	24723	1009
TOTAL OPERATIONS				55531	12753	17046	24723	1009
ITHACA TOMPKINS CO (ITH) N 3								
PRIMARY OPERATIONS				14726	2953	7610	4073	80
TOTAL OPERATIONS				14726	2953	7610	4073	80
JOHN F KENNEDY INTL (JFK) L 3								
PRIMARY OPERATIONS				325634	202331	95147	27609	1077
SECONDARY OPERATIONS				6837	4	221	3854	2756
OVERFLIGHTS				13671	5	2960	9289	1417
TOTAL OPERATIONS				347142	202310	98328	40754	5250
LA GUARDIA (LGA) L 3								
PRIMARY OPERATIONS				365486	255324	75562	33653	447
SECONDARY OPERATIONS				1356	5	590	759	2
OVERFLIGHTS				130608	135	73291	56631	491
TOTAL OPERATIONS				497450	255324	149443	91043	940
NEW YORK TRACON (NYD) L 1								
PRIMARY OPERATIONS				1130115	785516	179609	160315	3644
SECONDARY OPERATIONS				350766	1243	73655	261632	5236
OVERFLIGHTS				134006	0	41104	91926	976
TOTAL OPERATIONS				1614887	795759	294368	513874	9856
NIAGARA FALLS (IAG) M 3								
PRIMARY OPERATIONS				12180	139	285	5253	6503
TOTAL OPERATIONS				12180	139	285	5253	6503
POUGHKEEPSIE DUTCHESS CO (POU) N 2								
PRIMARY OPERATIONS				10836	1	4787	5983	65
TOTAL OPERATIONS				10836	1	4787	5983	65
ROCHESTER MONROE COUNTY (ROC) M 1								
PRIMARY OPERATIONS				110380	51538	15531	41973	1365
SECONDARY OPERATIONS				2752	0	12	2510	230
OVERFLIGHTS				25935	2205	5791	16949	990
TOTAL OPERATIONS				139067	53713	21334	61432	2588
SYRACUSE HANCOCK INTL (SYR) M 1								
PRIMARY OPERATIONS				141868	72710	18649	44607	5902
SECONDARY OPERATIONS				2920	0	20	2877	23
OVERFLIGHTS				22772	224	4922	15976	1650

TABLE 9 FISCAL YEAR 1985

INSTRUMENT OPERATIONS AT AIRPORTS WITH FAA-OPERATED TRAFFIC CONTROL TOWERS, PAPCONS AND RATCS BY STATE

(CONTINUED)

STATE AND LOCATION NAME	LOCATION IDENTIFIER	M U B	F A C	TOTAL	AIR CARRIER	AIR TAXI	GENERAL AVIATION	MILITARY
NEW YORK (CONTINUED)								
SYRACUSE HANCOCK INTL (CONTINUED)								
TOTAL OPERATIONS				167560	72934	23591	63460	7575
UTICA	(UCA)	N	3					
PRIMARY OPERATIONS				20028	3343	6063	9966	636
TOTAL OPERATIONS				20028	3343	6083	9966	636
WHITE PLAINS WESTCHESTER	(HPN)	N	3					
PRIMARY OPERATIONS				83435	18436	8726	55921	352
TOTAL OPERATIONS				83435	18436	8726	55921	352
NEW YORK STATE TOTAL								
PRIMARY OPERATIONS				1749393	1009412	319882	383710	36359
SECONDARY OPERATIONS				448507	17333	89150	427338	14986
OVERFLIGHTS				294682	14335	74150	197799	9638
TOTAL OPERATIONS				2491582	1039540	483182	908847	60013
NORTH CAROLINA								
ASHEVILLE	(AVL)	S	1					
PRIMARY OPERATIONS				51645	3431	8272	33595	367
SECONDARY OPERATIONS				400	0	0	400	0
OVERFLIGHTS				25451	1323	2475	19457	2196
TOTAL OPERATIONS				77496	13724	10747	53462	2563
CHARLOTTE DOUGLAS	(CLT)	M	1					
PRIMARY OPERATIONS				359765	192229	77183	86025	3628
SECONDARY OPERATIONS				17112	0	0	17112	0
OVERFLIGHTS				55092	1358	4772	45825	2527
TOTAL OPERATIONS				431969	194897	81955	148962	6155
FAYETTEVILLE GRANNIS	(FAY)	S	1					
PRIMARY OPERATIONS				43942	13222	5970	23586	4184
SECONDARY OPERATIONS				50734	35	788	12347	37503
OVERFLIGHTS				49212	1352	6073	34929	7159
TOTAL OPERATIONS				143888	11350	12831	70861	48546
GREENSBORO REGIONAL	(GSO)	M	1					
PRIMARY OPERATIONS				128790	53826	8306	65714	1644
SECONDARY OPERATIONS				41270	313	4317	36413	227
OVERFLIGHTS				58394	473	9450	45775	2695
TOTAL OPERATIONS				228454	54612	22073	147202	4567
KINSTON	(ISO)	N	3					
PRIMARY OPERATIONS				9905	2574	1880	4566	785
TOTAL OPERATIONS				9905	2674	1880	4566	785
RALEIGH DURHAM	(RDU)	M	1					
PRIMARY OPERATIONS				179574	59914	29108	85495	500
SECONDARY OPERATIONS				7540	0	0	7540	0
OVERFLIGHTS				40901	1446	2538	32267	4650
TOTAL OPERATIONS				228015	61350	31646	125303	9806
WILMINGTON NEW HANOVER CO	(ILM)	N	1					
PRIMARY OPERATIONS				59353	9255	5709	39973	5416
SECONDARY OPERATIONS				7203	3499	372	3258	74
OVERFLIGHTS				22560	365	2285	11298	8642
TOTAL OPERATIONS				89116	12999	8366	54519	14132
WINSTON SALEM	(INT)	M	3					
PRIMARY OPERATIONS				27329	193	4409	22507	214
TOTAL OPERATIONS				27329	199	4409	22507	214
NORTH CAROLINA STATE TOTAL								
PRIMARY OPERATIONS				823069	336427	134548	333679	20415
SECONDARY OPERATIONS				124259	3938	5472	77070	37604
OVERFLIGHTS				251610	5637	27593	189540	27870
TOTAL OPERATIONS				1198938	344992	167618	600289	96089
NORTH DAKOTA								
BISMARCK	(BIS)	N	1					
PRIMARY OPERATIONS				23655	5354	4713	9216	1362
SECONDARY OPERATIONS				348	0	0	343	5
OVERFLIGHTS				1771	4	14	775	978
TOTAL OPERATIONS				25774	5358	4727	10334	2345
FARGO HECTOR FIELD	(FAR)	S	1					

TABLE 9 FISCAL YEAR 1935
 INSTRUMENT OPERATIONS AT AIRPORTS WITH FAA-OPERATED TRAFFIC CONTROL TOWERS, RAPCONS AND RATCS BY STATE
 (CONTINUED)

STATE AND LOCATION NAME	LOCATION IDENTIFIER	M U S	F A C	TOTAL	AIR CARRIER	AIR TAXI	GENERAL AVIATION	MILITARY
NORTH DAKOTA		(CONTINUED)						
FARGO HECTOR FIELD		(CONTINUED)						
	PRIMARY OPERATIONS			55749	3148	7522	32731	6348
	OVERFLIGHTS			5140	45	1034	3851	210
	TOTAL OPERATIONS			60889	3193	8556	36582	6558
GRAND FORKS INTERNATIONAL		(GFK)	N 2					
	PRIMARY OPERATIONS			19627	4556	2341	12429	201
	TOTAL OPERATIONS			19627	4556	2341	12429	201
MINOT INTERNATIONAL		(MOT)	N 3					
	PRIMARY OPERATIONS			8788	3259	1770	2991	774
	TOTAL OPERATIONS			8788	3259	1770	2991	774
NORTH DAKOTA STATE TOTAL								
	PRIMARY OPERATIONS			99031	22158	14576	54376	7411
	SECONDARY OPERATIONS			348	0	0	343	5
	OVERFLIGHTS			6911	49	1048	4626	1169
	TOTAL OPERATIONS			106290	22217	15624	59345	9104
OHIO								
AKRON CANTON REGIONAL		(CAK)	S 1					
	PRIMARY OPERATIONS			76792	3332	8872	54659	4959
	SECONDARY OPERATIONS			22985	0	19	27646	320
	OVERFLIGHTS			39972	332	5094	32995	583
	TOTAL OPERATIONS			139749	3664	13985	110301	5459
CINCINNATI LUNKEN		(LUK)	M 3					
	PRIMARY OPERATIONS			40797	4	6654	33770	369
	TOTAL OPERATIONS			40797	4	6654	33770	369
CLEVELAND BURKE LAKEFRONT		(BKL)	L 3					
	PRIMARY OPERATIONS			18530	2436	2531	13173	340
	TOTAL OPERATIONS			18530	2436	2531	13173	340
CLEVELAND HOPKINS INTL		(CLE)	L 1					
	PRIMARY OPERATIONS			223307	142843	24205	49907	9352
	SECONDARY OPERATIONS			59070	4578	10373	43206	813
	OVERFLIGHTS			53549	11256	4124	35155	3003
	TOTAL OPERATIONS			335926	155737	38702	129269	12168
COLUMBUS INTERNATIONAL		(CMH)	M 1					
	PRIMARY OPERATIONS			185517	55555	44937	82061	1454
	SECONDARY OPERATIONS			66749	4752	470	47137	14290
	OVERFLIGHTS			62664	134	9696	50518	2316
	TOTAL OPERATIONS			314930	61531	55203	179715	14460
COLUMBUS OHIO ST		(OSU)	M 3					
	PRIMARY OPERATIONS			24665	0	179	23142	1344
	TOTAL OPERATIONS			24665	0	179	23142	1344
DAYTON		(DAY)	M 1					
	PRIMARY OPERATIONS			184262	94534	44797	44468	393
	SECONDARY OPERATIONS			76766	23375	997	29068	26306
	OVERFLIGHTS			70308	917	16436	51217	1738
	TOTAL OPERATIONS			331336	115916	62230	124753	28437
MANSFIELD LAHM MUNICIPAL		(MFD)	N 1					
	PRIMARY OPERATIONS			17888	17	1375	11661	4635
	SECONDARY OPERATIONS			6558	0	483	6034	41
	OVERFLIGHTS			36939	29	11376	25290	244
	TOTAL OPERATIONS			61385	46	13234	42985	5120
TOLEDO EXPRESS		(TDL)	S 1					
	PRIMARY OPERATIONS			67763	14337	7530	42115	3781
	SECONDARY OPERATIONS			19775	0	467	19248	60
	OVERFLIGHTS			52083	1560	11445	38596	482
	TOTAL OPERATIONS			139621	15917	19442	99959	4323
YOUNGSTOWN		(YNG)	S 1					
	PRIMARY OPERATIONS			59362	2533	12816	39138	4725
	SECONDARY OPERATIONS			14776	0	3829	10793	154
	OVERFLIGHTS			29812	455	8883	20205	239
	TOTAL OPERATIONS			103950	3158	25528	70136	5118
OHIO STATE TOTAL								
	PRIMARY OPERATIONS			814891	317451	144532	324009	28899
	SECONDARY OPERATIONS			266679	29925	16738	178132	41984
	OVERFLIGHTS			344327	14693	67054	253978	8602
	TOTAL OPERATIONS			1425897	361959	228324	756119	79485

TABLE 9 FISCAL YEAR 1985

INSTRUMENT OPERATIONS AT AIRPORTS WITH FAA-OPERATED TRAFFIC CONTROL TOWERS, WAPCONS AND RATONS BY STATE

(CONTINUED)

STATE AND LOCATION NAME	LOCATION IDENTIFIER	H J B	F A C	TOTAL	AIR CARRIER	AIR TAXI	GENERAL AVIATION	MILITARY
OKLAHOMA								
CLINTON SHERMAN	(CSM)	N	1					
PRIMARY OPERATIONS				9265	14	27	3846	5177
SECONDARY OPERATIONS				624	0	2	619	1
OVERFLIGHTS				404	0	2	420	0
TOTAL OPERATIONS				10293	14	31	4485	5178
LAWTON MUNICIPAL	(LAM)	N	3					
PRIMARY OPERATIONS				24149	12	10189	3491	10467
TOTAL OPERATIONS				24149	12	10189	3491	10467
OKLAHOMA CITY WILEY POST	(PWA)	M	3					
PRIMARY OPERATIONS				17356	0	1915	15441	0
TOTAL OPERATIONS				17356	0	1915	15441	0
OKLAHOMA CITY WILL ROGERS	(OKC)	M	1					
PRIMARY OPERATIONS				169523	5332	26833	79291	11417
SECONDARY OPERATIONS				64788	333	4631	19439	52115
OVERFLIGHTS				56960	25	571	52071	6157
TOTAL OPERATIONS				290171	5590	32035	147791	88792
TULSA INTERNATIONAL	(TUL)	M	1					
PRIMARY OPERATIONS				166412	54735	15655	34674	10279
SECONDARY OPERATIONS				12394	0	71	12089	0
OVERFLIGHTS				27905	77	2084	26034	51
TOTAL OPERATIONS				206711	54853	14814	127797	11330
TULSA RIVERSIDE	(RVS)	M	3					
PRIMARY OPERATIONS				8083	0	0	6083	0
TOTAL OPERATIONS				8083	0	0	6083	0
OKLAHOMA STATE TOTAL								
PRIMARY OPERATIONS				344200	109332	42719	149515	27336
SECONDARY OPERATIONS				77806	333	4704	35565	52115
OVERFLIGHTS				85169	132	2657	17325	6157
TOTAL OPERATIONS				507175	112337	50080	174395	75608
OREGON								
EUGENE	(EUG)	S	1					
PRIMARY OPERATIONS				34175	3130	9904	14431	10070
SECONDARY OPERATIONS				4616	0	31	4485	10
OVERFLIGHTS				4910	2	374	4066	800
TOTAL OPERATIONS				43701	3132	10209	19082	11080
HILLSBORO	(HIO)	M	3					
PRIMARY OPERATIONS				12120	0	688	11235	10
TOTAL OPERATIONS				12120	0	688	11235	10
KLAMATH FALLS	(LMT)	N	2					
PRIMARY OPERATIONS				11405	334	3637	2921	519
TOTAL OPERATIONS				11405	334	3637	2921	519
MEDFORD JACKSON COUNTY	(MFR)	M	1					
PRIMARY OPERATIONS				23716	5375	9820	7392	419
OVERFLIGHTS				179	0	1	178	0
TOTAL OPERATIONS				23895	5375	9821	7570	419
PORTLAND INTERNATIONAL	(PDK)	M	1					
PRIMARY OPERATIONS				17112	13231	859	4975	1107
SECONDARY OPERATIONS				2141	33	142	1909	0
OVERFLIGHTS				3162	52	191	2775	153
TOTAL OPERATIONS				22415	13275	1192	9659	1260
PORTLAND INTERNATIONAL	(PDX)	M	3					
PRIMARY OPERATIONS				187832	91526	32091	51605	12819
SECONDARY OPERATIONS				770	21	57	662	0
OVERFLIGHTS				7685	11	65	1239	911
TOTAL OPERATIONS				196287	91558	32213	53496	13810
PORTLAND TRACON	(PBD)	M	1					
PRIMARY OPERATIONS				182781	89202	31871	49925	12733
SECONDARY OPERATIONS				25033	225	1349	22964	465
OVERFLIGHTS				50214	224	1891	46169	1970
TOTAL OPERATIONS				258028	89201	35111	119058	14668
SALEM McNARY FIELD	(SLE)	M	2					
PRIMARY OPERATIONS				8330	13	1334	6681	1302
TOTAL OPERATIONS				8330	13	1334	6681	1302

TABLE 9 FISCAL YEAR 1955

INSTRUMENT OPERATIONS AT AIRPORTS WITH FAA-OPERATED TRAFFIC CONTROL TOWERS, HARPONS AND LIGHTS BY STATE

(CONTINUED)


STATE AND LOCATION NAME	LOCATION IDENTIFIER	M J 9	F A C	TOTAL	AIR CARRIER	AIR TAXI	GENERAL AVIATION	
OREGON		(CONTINUED)						
TROUTDALE			M 3					
				2221	0	21	2194	
				2221	0	21	2194	
OREGON STATE TOTAL				277519	114475	57424	105620	
				31790	329	1522	32039	
				54665	249	2454	57368	
				367774	115051	61404	167857	
PENNSYLVANIA								
ALLENTOWN			S 1					
				79678	11539	19282	48857	
				13584	0	14	13570	
				35392	51	5672	35871	
				125654	11590	24668	68396	
CAPITAL CITY/HARRISBURG			S 1					
				37101	0	104	37199	
				103356	13935	47922	48434	
				27759	61	4901	28311	
				168216	14326	41941	107484	
ERIE			S 1					
				52682	5556	10794	46332	
				23056	0	12514	11842	
				31663	21	6684	24958	
				107401	5577	29998	69422	
HARRISBURG INTERNATIONAL			S 3					
				57803	13595	27637	17571	
				57803	13595	27637	17571	
LANCASTER			S 3					
				26844	0	9911	15541	
				26844	0	9911	15541	
NORTH PHILADELPHIA			L 3					
				19311	0	1407	17740	
				19311	0	1407	17740	
PHILADELPHIA INTL			L 1					
				369579	167523	128699	214257	
				118790	2219	11814	57310	
				44157	68	4224	34562	
				531526	169790	144636	187195	
PITTSBURGH ALLEGHENY			L 3					
				36271	2	5744	30525	11
				36271	2	5744	30525	11
PITTSBURGH GREATER INTL			L 1					
				364158	234328	92276	30669	
				63898	12	10340	53194	
				50048	1052	2869	48515	
				483104	235432	105465	134368	
READING			N 1					
				25157	107	8264	15343	15
				29079	948	11592	18575	131
				54236	955	19855	33918	146
MILKES BARRE			S 1					
				44342	4326	17872	21025	111
				18560	0	5044	13516	54
				19438	90	1091	16722	54
				81340	4416	24012	50997	219
WILLIAMSPORT			S 3					
				9238	0	3552	5519	1
				9238	0	3552	5519	1
PENNSYLVANIA STATE TOTAL				971697	424479	277267	254904	1000
				343244	15216	77652	218261	3131
				236536	2151	35794	187105	1144
				1551477	442936	390713	660770	5175

TABLE 9 FISCAL YEAR 1985

INSTRUMENT OPERATIONS AT AIRPORTS WITH FAA-OPERATED TRAFFIC CONTROL TOWERS, FARENS AND RATES BY STATE

(CONTINUED)

STATE AND LOCATION NAME	LOCATION IDENTIFIER	4 J A	5 A C	TOTAL	AIR CARRIER	AIR TAXI	GENERAL AVIATION	MILITARY
PHOENIX ISLAND								
PRINCEVILLE	(PND)	5	3					
PRIMARY OPERATIONS				5166	35171	469	12019	770
TOTAL OPERATIONS				5166	35171	469	12019	770
COUNTY OF GAITHER								
PRINCEVILLE	(PGJ)	4	1					
PRIMARY OPERATIONS				4211	22	30	1108	3091
SECONDARY OPERATIONS				10565	35741	19388	47770	2000
OVERFLIGHTS				50497	1526	10285	36749	1507
TOTAL OPERATIONS				160263	37239	29703	85627	7664
PHOENIX ISLAND STATE TOTAL								
PRIMARY OPERATIONS				4211	22	30	1108	3091
SECONDARY OPERATIONS				10565	35741	19388	47770	2000
OVERFLIGHTS				50497	1526	10285	36749	1507
TOTAL OPERATIONS				160263	37239	29703	85627	7664
SOUTH CAROLINA								
CHARLOTTE MUNICIPAL	(CHM)	5	1					
PRIMARY OPERATIONS				109305	27735	6637	41975	4687
SECONDARY OPERATIONS				4574	0	0	4571	2000
OVERFLIGHTS				40952	0	787	24905	8000
TOTAL OPERATIONS				146830	27735	7424	71451	14687
COLUMBIA METROPOLITAN	(CMB)	5	1					
PRIMARY OPERATIONS				94251	25358	14456	50492	7110
SECONDARY OPERATIONS				8974	1	35	5616	0
OVERFLIGHTS				42362	73	2440	43674	0
TOTAL OPERATIONS				149587	25432	16931	92420	7110
FLORENCE CITY	(FLD)	4	1					
PRIMARY OPERATIONS				19285	8	8351	8771	0
SECONDARY OPERATIONS				2132	0	42	2552	0
OVERFLIGHTS				12296	52	716	7000	0
TOTAL OPERATIONS				33713	60	9109	16523	0
GREENVILLE MUNICIPAL	(GMJ)	5	3					
PRIMARY OPERATIONS				15112	0	222	1489	0
TOTAL OPERATIONS				15112	0	222	1489	0
GREEK	(GSP)	5	1					
PRIMARY OPERATIONS				56112	19757	7849	5730	0
SECONDARY OPERATIONS				30181	20	347	2000	0
OVERFLIGHTS				55753	515	12565	48000	0
TOTAL OPERATIONS				142046	19832	20811	70000	0
SOUTH CAROLINA STATE TOTAL								
PRIMARY OPERATIONS				282953	72975	37266	117420	14687
SECONDARY OPERATIONS				45860	21	474	5616	0
OVERFLIGHTS				141363	537	10578	100000	0
TOTAL OPERATIONS				470176	73533	48218	173036	14687
SOUTH DAKOTA								
RAPID CITY	(RAP)	5	3					
PRIMARY OPERATIONS				20308	7510	4197	0	0
TOTAL OPERATIONS				20308	7510	4197	0	0
SIOUX FALLS FSS FLD	(FSO)	5	1					
PRIMARY OPERATIONS				39367	14333	0	0	0
SECONDARY OPERATIONS				209	0	0	0	0
OVERFLIGHTS				2547	1	0	0	0
TOTAL OPERATIONS				42133	14334	0	0	0
SOUTH DAKOTA STATE TOTAL								
PRIMARY OPERATIONS				39367	14333	0	0	0
SECONDARY OPERATIONS				209	0	0	0	0
OVERFLIGHTS				2547	1	0	0	0
TOTAL OPERATIONS				42133	14334	0	0	0
TENNESSEE								
BRISTOL TRI CITY	(TRI)	5	1					
PRIMARY OPERATIONS				62679	8100	0	0	0
SECONDARY OPERATIONS				4997	0	0	0	0
OVERFLIGHTS				26749	0	0	0	0
TOTAL OPERATIONS				94425	8100	0	0	0
CHATTANOOGA	(CHA)	5	1					



MICROCOPY RESOLUTION TEST CHART
NATIONAL BUREAU OF STANDARDS-1963-A

TABLE 9 FISCAL YEAR 1985
 INSTRUMENT OPERATIONS AT AIRPORTS WITH FAA-OPERATED TRAFFIC CONTROL TOWERS, RAPCONS AND RATCFs BY STATE
 (CONTINUED)

STATE AND LOCATION NAME	LOCATION IDENTIFIER	H U B	F A C	TOTAL	AIR CARRIER	AIR TAXI	GENERAL AVIATION	MILITARY
TENNESSEE (CONTINUED)								
CHAFFANOCGA (CONTINUED)								
				87401	10370	12256	62104	2651
				5670	0	0	5661	0
				25878	35	1274	22914	1615
				119909	10475	13539	90679	4266
KNOXVILLE MCGHEE TYSON (TYS) S 1								
				105381	21775	21726	52933	3995
				12388	0	0	12388	0
				30009	18	2347	26380	1269
				147778	21743	24070	91701	10264
MEMPHIS INTERNATIONAL (MEM) M 1								
				377327	205337	76561	91415	3964
				20745	0	0	8388	12357
				19983	174	634	17002	2153
				413055	205531	77195	116805	18474
NASHVILLE METROPOLITAN (BNA) M 1								
				230992	80331	40631	102936	6524
				10993	15	78	10622	377
				28496	38	904	24663	2841
				270481	80995	41613	138121	9752
TENNESSEE STATE TOTAL								
				863730	325498	164679	349891	22662
				56793	0	1096	42858	12819
				131075	350	5716	113420	11589
				1051598	325858	171491	506169	47070
TEXAS								
ABILENE (ABI) N 1								
				58987	254	13700	41929	3094
				35652	375	72	1104	33901
				9310	19	477	8235	579
				103949	558	14249	51268	37574
AMARILLO (AMA) S 1								
				66558	12532	5692	29329	18855
				14133	0	57	14073	3
				9007	1	38	7290	679
				88698	12533	5787	50692	19536
AUSTIN (AUS) S 1								
				207921	60323	11084	129413	7101
				55173	0	0	18412	36761
				23950	105	2606	19744	1494
				287044	60429	13690	167569	45356
BEAUMONT PORT ARTHUR (BPT) N 1								
				42682	10	14465	27464	743
				5985	0	802	6135	48
				18752	53	5230	12770	689
				63419	73	20497	46369	1480
BROWNSVILLE INTERNATIONAL (BRO) N 1								
				13836	2532	329	8777	2048
				17591	3844	1159	4926	1662
				422	19	4	289	110
				31849	12545	1492	13992	3820
COLLEGE STATION (CLL) N 2								
				19555	11	8641	9374	1529
				19555	11	8641	9374	1529
CORPUS CHRISTI (CRP) S 1								
				83531	14570	14819	40459	13683
				51746	2	97	3775	47872
				16407	5	690	12943	2769
				151684	14577	15606	57177	64324
DALLAS ADDISON (ADS) L 3								
				27968	0	579	27355	34
				27968	0	579	27355	34
DALLAS LOVE FIELD (DAL) L 3								
				252806	75923	40818	134051	2114

TABLE 9 FISCAL YEAR 1995
 INSTRUMENT OPERATIONS AT AIRPORTS WITH FAA-OPERATED TRAFFIC CONTROL TOWERS, RAPCONS AND RATCFS BY STATE
 (CONTINUED)

STATE AND LOCATION NAME	LOCATION IDENTIFIER	M U S	F A C	TOTAL	AIR CARRIER	AIR TAXI	GENERAL AVIATION	MILITARY
TEXAS (CONTINUED)								
SAN ANTONIO STINSON (CONTINUED)								
				4327	0	0	1846	2481
				4327	0	0	1846	2481
TOMBALL D W HOOKS	(DWH)	L	3					
PRIMARY OPERATIONS				9041	0	164	8733	144
TOTAL OPERATIONS				9041	0	164	8733	144
TYLER	(TYR)	M	1					
PRIMARY OPERATIONS				19304	0	7866	11276	162
OVERFLIGHTS				621	0	20	738	63
TOTAL OPERATIONS				20125	0	7886	12014	225
MACD MUNICIPAL	(ACT)	M	1					
PRIMARY OPERATIONS				23856	46	9777	12303	1730
SECONDARY OPERATIONS				4685	153	35	3459	1028
OVERFLIGHTS				23871	52	8242	14183	1394
TOTAL OPERATIONS				52412	251	18054	29945	4152
TEXAS STATE TOTAL								
PRIMARY OPERATIONS				2003701	909507	264996	729413	100655
SECONDARY OPERATIONS				1174668	212574	78598	432198	453278
OVERFLIGHTS				258140	1941	26062	207364	22873
TOTAL OPERATIONS				3435509	1121342	369656	1369975	576835
UTAH								
DEDEN MUNICIPAL	(DGD)	M	3					
PRIMARY OPERATIONS				3066	6	70	2790	200
TOTAL OPERATIONS				3066	6	70	2790	200
SALT LAKE CITY INTL	(SLC)	M	3					
PRIMARY OPERATIONS				233539	117538	46255	64100	5646
SECONDARY OPERATIONS				1926	155	15	166	1580
OVERFLIGHTS				266	3	41	208	14
TOTAL OPERATIONS				235731	117706	46311	64474	7240
SALT LAKE CITY INTL	(SLC)	M	1					
PRIMARY OPERATIONS				21799	10155	4240	6785	609
SECONDARY OPERATIONS				5124	521	38	655	3909
OVERFLIGHTS				1023	7	112	813	91
TOTAL OPERATIONS				27946	10693	4390	9254	4609
SALT LAKE CITY TRACON	(SSB)	M	1					
PRIMARY OPERATIONS				228777	114620	45148	67421	5608
SECONDARY OPERATIONS				45389	5511	454	6735	32589
OVERFLIGHTS				17313	34	1621	13906	1612
TOTAL OPERATIONS				291479	120295	47223	84152	39809
UTAH STATE TOTAL								
PRIMARY OPERATIONS				250576	124755	49388	70205	6217
SECONDARY OPERATIONS				50513	5132	492	7391	36498
OVERFLIGHTS				18336	91	1733	14809	1703
TOTAL OPERATIONS				319425	130938	51613	92406	44418
VERMONT								
BURLINGTON INTERNATIONAL	(BTV)	M	1					
PRIMARY OPERATIONS				84913	11924	25252	42156	5581
SECONDARY OPERATIONS				27049	0	3167	3860	20022
OVERFLIGHTS				11096	47	3198	6213	1638
TOTAL OPERATIONS				123058	11971	31617	52229	27241
VERMONT STATE TOTAL								
PRIMARY OPERATIONS				84913	11924	25252	42156	5581
SECONDARY OPERATIONS				27049	0	3167	3860	20022
OVERFLIGHTS				11096	47	3198	6213	1638
TOTAL OPERATIONS				123058	11971	31617	52229	27241
VIRGINIA								
CHARLOTTESVILLE ALBEMARLE	(CHO)	M	2					
PRIMARY OPERATIONS				26022	2942	15161	7441	478
TOTAL OPERATIONS				26022	2942	15161	7441	478
LYNCHBURG	(LYH)	M	2					
PRIMARY OPERATIONS				25384	2728	13658	8744	254
TOTAL OPERATIONS				25384	2728	13658	8744	254

TABLE 9 FISCAL YEAR 1985

INSTRUMENT OPERATIONS AT AIRPORTS WITH FAA-OPERATED TRAFFIC CONTROL TOWERS, RAPCONS AND RATCFS BY STATE

(CONTINUED)

STATE AND LOCATION NAME	LOCATION IDENTIFIER	M F		TOTAL	AIR CARRIER	AIR TAXI	GENERAL AVIATION	MILITARY
		U B	A C					
VIRGINIA (CONTINUED)								
NEWPORT NEWS	(PHF)	S	3					
PRIMARY OPERATIONS				29850	2222	12911	10690	4027
TOTAL OPERATIONS				29850	2222	12911	10690	4027
NORFOLK REGIONAL	(ORF)	M	1					
PRIMARY OPERATIONS				169808	47759	13240	71057	36757
SECONDARY OPERATIONS				144314	5123	9766	24022	105398
OVERFLIGHTS				13165	30	180	7789	5106
TOTAL OPERATIONS				326287	52977	23186	102968	147256
RICHMOND BYRD INTL	(RIC)	S	1					
PRIMARY OPERATIONS				146429	38939	36031	60602	10907
SECONDARY OPERATIONS				9429	0	142	8386	901
OVERFLIGHTS				43800	47	8403	29413	5937
TOTAL OPERATIONS				199658	38936	44576	98401	17745
ROANOKE	(ROA)	S	1					
PRIMARY OPERATIONS				79391	12439	24436	41853	693
SECONDARY OPERATIONS				3477	0	21	3430	26
OVERFLIGHTS				16917	375	1454	13593	1545
TOTAL OPERATIONS				99785	12734	25911	58876	2264
WASHINGTON DULLES INTL	(IAD)	L	1					
PRIMARY OPERATIONS				251532	105248	54941	81773	8570
SECONDARY OPERATIONS				27095	13	1095	20514	5473
OVERFLIGHTS				63408	431	17964	40228	4765
TOTAL OPERATIONS				342035	105592	74000	142515	18823
VIRGINIA STATE TOTAL								
PRIMARY OPERATIONS				697566	210975	157467	271470	57654
SECONDARY OPERATIONS				184315	5141	11024	56352	111799
OVERFLIGHTS				137290	333	28001	91023	17373
TOTAL OPERATIONS				1019171	217039	196492	418845	186826
VIRGIN ISLANDS								
ST CROIX ALEX HAMILTON	(STX)	N	2					
PRIMARY OPERATIONS				14878	7432	5180	1411	805
TOTAL OPERATIONS				14878	7432	5180	1411	805
ST THOMAS H S TRUMAN	(STT)	S	3					
PRIMARY OPERATIONS				24679	5253	16256	1985	170
TOTAL OPERATIONS				24679	5253	16256	1985	170
VIRGIN ISLANDS STATE TOTAL								
PRIMARY OPERATIONS				14878	7432	5180	1411	805
SECONDARY OPERATIONS				0	0	0	0	0
OVERFLIGHTS				0	0	0	0	0
TOTAL OPERATIONS				14878	7432	5180	1411	805
WASHINGTON								
BELLINGHAM	(BLI)	N	2					
PRIMARY OPERATIONS				3906	533	1874	1355	44
TOTAL OPERATIONS				3906	533	1874	1355	44
EVERETT PAINE FIELD	(PAE)	N	2					
PRIMARY OPERATIONS				17306	44	13	15889	1360
TOTAL OPERATIONS				17306	44	13	15889	1360
MOSES LAKE GRANT	(MMH)	N	1					
PRIMARY OPERATIONS				20451	23	2230	14429	3764
SECONDARY OPERATIONS				1117	0	263	790	64
OVERFLIGHTS				1056	0	393	522	141
TOTAL OPERATIONS				22624	23	2886	15741	3969
OLYMPIA	(OLM)	N	3					
PRIMARY OPERATIONS				7687	138	370	6725	484
TOTAL OPERATIONS				7687	138	370	6725	484
PASCO TRI CITIES	(PSC)	N	2					
PRIMARY OPERATIONS				28098	4754	18668	4371	795
TOTAL OPERATIONS				28098	4754	18668	4371	795
RENTON	(RNT)	L	3					
PRIMARY OPERATIONS				3717	0	56	3651	10
TOTAL OPERATIONS				3717	0	56	3651	10
SEATTLE BOEING	(BFI)	L	3					

TABLE 9 FISCAL YEAR 1985
 INSTRUMENT OPERATIONS AT AIRPORTS WITH FAA-OPERATED TRAFFIC CONTROL TOWERS, FAPCONS AND RATCFs BY STATE
 (CONTINUED)

STATE AND LOCATION NAME	LOCATION IDENTIFIER	H J 3	F A C	TOTAL	AIR CARRIER	AIR TAXI	GENERAL AVIATION	MILITARY
WASHINGTON (CONTINUED)								
SEATTLE BOEING (CONTINUED)								
				57793	3770	12270	40472	1241
				57793	3770	12270	40472	1241
SEATTLE TACOMA INTL	(SEA)	L	3					
PRIMARY OPERATIONS				231476	165753	50923	15002	283
SECONDARY OPERATIONS				2003	76	366	1515	66
OVERFLIGHTS				3374	3	101	3110	15
TOTAL OPERATIONS				237853	165852	51370	19627	504
SEATTLE TACOMA INTL	(SEA)	L	1					
PRIMARY OPERATIONS				21001	14709	4767	1498	77
SECONDARY OPERATIONS				4451	219	1179	4814	239
OVERFLIGHTS				4200	44	206	2462	488
TOTAL OPERATIONS				30652	14972	6152	8774	764
SEATTLE TRACON	(SEA)	L	1					
PRIMARY OPERATIONS				219273	151573	46975	10514	627
SECONDARY OPERATIONS				65142	4215	11031	47575	2571
OVERFLIGHTS				47355	475	2927	38145	5817
TOTAL OPERATIONS				331770	165214	60933	96173	8150
SPOKANE FELTS FIELD	(SFF)	M	3					
PRIMARY OPERATIONS				5204	0	1084	4067	53
TOTAL OPERATIONS				5204	0	1084	4067	53
SPOKANE INTERNATIONAL	(CEC)	M	1					
PRIMARY OPERATIONS				74282	25790	21914	23813	1765
SECONDARY OPERATIONS				31339	530	2651	8422	1980
OVERFLIGHTS				13799	11	361	11397	2030
TOTAL OPERATIONS				119420	27331	24926	43638	2345
TACOMA MCCORD AFB	(TCH)	L	1					
PRIMARY OPERATIONS				51414	336	296	14053	36129
SECONDARY OPERATIONS				35410	4	928	25641	5537
OVERFLIGHTS				33233	734	5674	19667	506
TOTAL OPERATIONS				120057	974	6896	59261	45474
TACOMA NARROWS	(TIW)	L	3					
PRIMARY OPERATIONS				9133	0	22	9078	33
TOTAL OPERATIONS				9133	0	22	9078	33
WALLA WALLA	(ALW)	N	2					
PRIMARY OPERATIONS				6109	11	3990	2000	108
TOTAL OPERATIONS				6109	11	3990	2000	108
YAKIMA AIR TERMINAL	(YKM)	N	1					
PRIMARY OPERATIONS				22907	335	13287	6267	2367
OVERFLIGHTS				14	0	4	7	3
TOTAL OPERATIONS				22921	335	13291	6274	2370
WASHINGTON STATE TOTAL								
PRIMARY OPERATIONS				464747	210474	114014	94188	46121
SECONDARY OPERATIONS				139459	418	16052	87098	31491
OVERFLIGHTS				93657	7315	9565	72190	9987
TOTAL OPERATIONS				702863	223157	139631	253476	56599
WEST VIRGINIA								
CHARLESTON	(CRW)	S	1					
PRIMARY OPERATIONS				69068	12558	10123	42120	4267
SECONDARY OPERATIONS				11548	19	4609	6836	84
OVERFLIGHTS				25399	771	2993	20944	691
TOTAL OPERATIONS				105015	13348	17725	69900	5042
CLARKSBURG BENEDUM	(CKR)	N	1					
PRIMARY OPERATIONS				11443	0	5591	5657	195
SECONDARY OPERATIONS				20365	11	9205	10491	658
OVERFLIGHTS				26770	1252	7652	17086	780
TOTAL OPERATIONS				58578	1253	22448	33234	1633
MUNTINGTON	(MTS)	N	1					
PRIMARY OPERATIONS				35435	6153	5910	24764	598
SECONDARY OPERATIONS				16864	10	161	16592	101
OVERFLIGHTS				27054	1572	5991	18263	1178
TOTAL OPERATIONS				79353	5835	12062	59619	1477
MORGANTOWN	(MGW)	N	3					

TABLE 9 FISCAL YEAR 1995
 INSTRUMENT OPERATIONS AT AIRPORTS WITH FAA-OPERATED TRAFFIC CONTROL TOWERS, RAPCONS AND WATCHES BY STATE
 (CONTINUED)

STATE AND LOCATION NAME	LOCATION IDENTIFIER	M J S	F A C	TOTAL	AIR CARRIER	AIR TAXI	GENERAL AVIATION	MILITARY
WEST VIRGINIA (CONTINUED)								
MORGANTOWN		(CONTINUED)						
PRIMARY OPERATIONS				13985	552	6643	6156	1134
TOTAL OPERATIONS				13985	552	6643	6156	1134
PARKERSBURG WOOD COUNTY	(PKB)	N	2					
PRIMARY OPERATIONS				15275	27	6703	9673	1172
TOTAL OPERATIONS				15275	27	6703	9673	1172
WHEELING	(HLS)	N	3					
PRIMARY OPERATIONS				4293	0	0	4170	123
TOTAL OPERATIONS				4293	0	0	4170	123
WEST VIRGINIA STATE TOTAL								
PRIMARY OPERATIONS				132221	15759	28427	91216	8532
SECONDARY OPERATIONS				48777	50	14975	10919	142
OVERFLIGHTS				79223	3575	18656	57297	2068
TOTAL OPERATIONS				260221	20683	58958	171428	10742
WISCONSIN								
APPLETON	(ATW)	S	3					
PRIMARY OPERATIONS				20748	11551	1254	8033	111
TOTAL OPERATIONS				20748	11551	1254	8033	111
GREEN BAY AUSTIN STRAUBEL	(GRB)	S	1					
PRIMARY OPERATIONS				62611	23558	4323	14762	1401
SECONDARY OPERATIONS				33659	12227	8211	15199	42
OVERFLIGHTS				11681	935	1033	9635	17
TOTAL OPERATIONS				107951	36720	14567	40996	1460
JANESVILLE	(JVL)	N	3					
PRIMARY OPERATIONS				9148	9	733	7954	152
TOTAL OPERATIONS				9148	9	733	7954	152
LACROSSE	(LSE)	N	2					
PRIMARY OPERATIONS				19593	7333	4586	9262	502
TOTAL OPERATIONS				19593	7333	4586	9262	502
MADISON	(MSN)	S	1					
PRIMARY OPERATIONS				99054	32535	3790	56062	712
SECONDARY OPERATIONS				6901	0	47	4806	4
OVERFLIGHTS				25693	927	829	24208	119
TOTAL OPERATIONS				130648	33462	4666	66076	835
MILWAUKEE MITCHELL	(MKE)	N	1					
PRIMARY OPERATIONS				167929	65975	16799	60574	5131
SECONDARY OPERATIONS				26981	127	157	28536	193
OVERFLIGHTS				52207	12455	12022	19726	163
TOTAL OPERATIONS				247117	77357	49028	111836	6087
MILWAUKEE TIMMERMAN	(MWC)	N	3					
PRIMARY OPERATIONS				7715	0	3	7684	28
TOTAL OPERATIONS				7715	0	3	7684	28
OSHKOSH WITTMAN FIELD	(OSH)	N	2					
PRIMARY OPERATIONS				9869	6259	41	5199	123
TOTAL OPERATIONS				9869	6259	41	5199	123
WISCONSIN STATE TOTAL								
PRIMARY OPERATIONS				358056	131530	46549	164343	15415
SECONDARY OPERATIONS				67541	1314	845	45539	173
OVERFLIGHTS				89581	1233	1194	63569	1752
TOTAL OPERATIONS				515178	154322	66888	276457	17540
WYOMING								
CASPER	(CPR)	N	1					
PRIMARY OPERATIONS				24833	7924	7593	9974	169
OVERFLIGHTS				3128	1	617	508	2022
TOTAL OPERATIONS				27961	7925	8210	10482	371
CHEYENNE	(CYS)	N	1					
PRIMARY OPERATIONS				15819	838	4705	7016	1217
OVERFLIGHTS				1313	5	534	751	24
TOTAL OPERATIONS				17132	843	5239	7767	1241
WYOMING STATE TOTAL								
PRIMARY OPERATIONS				40652	8936	12298	15999	3529
SECONDARY OPERATIONS				0	0	0	0	0
OVERFLIGHTS				4441	6	1150	1259	2026
TOTAL OPERATIONS				45093	8942	13448	17258	5555

TABLE 9 FISCAL YEAR 1985

INSTRUMENT OPERATIONS AT AIRPORTS WITH FAA-OPERATED TRAFFIC CONTROL TOWERS, RAPCONS AND RATCFs BY STATE

(CONTINUED)

STATE AND LOCATION NAME	LOCATION IDENTIFIER	M U S	F A C	TOTAL	AIR CARRIER	AIR TAXI	GENERAL AVIATION	MILITARY
AMERICAN SAMOA								
PAGO PAGO IFSS	(TUT)	N	1					
PRIMARY OPERATIONS				2555	1275	585	162	553
SECONDARY OPERATIONS				63	25	22	2	11
OVERFLIGHTS				803	534	11	29	73
TOTAL OPERATIONS				3421	1930	618	193	637
AMERICAN SAMOA TOTAL								
PRIMARY OPERATIONS				2555	1275	585	162	553
SECONDARY OPERATIONS				63	25	22	2	11
OVERFLIGHTS				803	534	11	29	73
TOTAL OPERATIONS				3421	1930	618	193	637
GUAM								
GUAM	(ZUA)	N	1					
PRIMARY OPERATIONS				11543	7	0	90	11445
SECONDARY OPERATIONS				18424	3355	5574	446	4035
OVERFLIGHTS				4417	9	259	2141	2009
TOTAL OPERATIONS				34384	3391	5833	2677	17493
GUAM TOTAL								
PRIMARY OPERATIONS				11543	7	0	90	11445
SECONDARY OPERATIONS				18424	3355	5574	446	4035
OVERFLIGHTS				4417	9	259	2141	2009
TOTAL OPERATIONS				34384	3391	5833	2677	17493
PUERTO RICO								
SAN JUAN INTERNATIONAL	(SJU)	N	2					
PRIMARY OPERATIONS				137725	45539	67315	19772	4129
OVERFLIGHTS				20531	3	9079	10599	553
TOTAL OPERATIONS				158256	45512	76394	30371	4682
SAN JUAN ISLA GRANDE	(SIG)	L	3					
PRIMARY OPERATIONS				1389	0	301	952	136
TOTAL OPERATIONS				1389	0	301	952	136
SAN JUAN PUERTO RICO	(ZSU)	N	1					
PRIMARY OPERATIONS				149480	56334	54854	32732	6563
SECONDARY OPERATIONS				82207	35949	27948	8652	9755
OVERFLIGHTS				77936	64094	2490	5674	5674
TOTAL OPERATIONS				309623	154277	85292	47058	21996
PUERTO RICO TOTAL								
PRIMARY OPERATIONS				286205	103843	122169	52504	10690
SECONDARY OPERATIONS				82207	35849	27948	8642	9754
OVERFLIGHTS				95467	64097	11569	16273	6524
TOTAL OPERATIONS				463879	203789	161686	77429	26975
MAKE ISLAND								
KNAJALEIN AAF	(KNA)	N	1					
PRIMARY OPERATIONS				3173	500	434	141	2098
OVERFLIGHTS				94	35	5	40	14
TOTAL OPERATIONS				3267	535	439	181	2112
MAKE ISLAND TOTAL								
PRIMARY OPERATIONS				3173	500	434	141	2098
SECONDARY OPERATIONS				0	0	0	0	0
OVERFLIGHTS				94	35	5	40	14
TOTAL OPERATIONS				3267	535	439	181	2112

TABLE 10 FISCAL YEAR 1995

INSTRUMENT OPERATIONS AT AIRPORTS WITH FAA-OPERATED CONTROL TOWERS AND RATES BY RANK ORDER

TOWER	STATE ABBREV.	H U B	RANK	NUMBER	TOWER	STATE ABBREV.	H U B	RANK	NUMBER
NEW YORK TRACON	NY	L	1	1614887	HOUSTON HOBBY	TX	L	91	1949218
CHICAGO OHARE TRACON	IL	L	2	1053315	OMAHA DEWEET AFB	NE	M	92	193334
DALLAS/FT WORTH TRACON	TX	L	3	1011266	ALBANY COUNTY	NY	M	93	199818
ATLANTA INTERNATIONAL	GA	L	4	964887	OAKLAND INTERNATIONAL	CA	L	94	1932248
OAKLAND TRACON	CA	L	5	801419	TUCSON	AZ	M	95	183428
CHICAGO OHARE INTL	IL	L	6	7820259	WICHITA MID CONTINENT	KS	S	96	181420
MIAMI INTERNATIONAL	FL	L	7	653679	SAN DIEGO INTL AFB	CA	M	97	1731928
PHOENIX TRACON	AZ	L	8	645789	CAPITAL CITY/HARRISBURG	PA	S	98	169216
HOUSTON INTERCONTINENTAL	TX	L	9	619779	PUFFALO INTERNATIONAL	NY	M	99	167768
LOS ANGELES TRACON	CA	L	10	612295	SYRACUSE HANCOCK INTL	NY	M	100	167560
DALLAS/FT WORTH REGIONAL	TX	L	11	5757148	KAMULJI	HI	M	91	163358
LOS ANGELES INTERNATIONAL	CA	L	12	5715118	QUONSET POINT NAS	RI	M	92	163253
ST LOUIS INTERNATIONAL	MO	L	13	556723	EL PASO INTERNATIONAL	TX	M	93	159574
BOSTON LOGAN	MA	L	14	553889	SAN JUAN INTERNATIONAL	PR	N	94	158256
DENVER TRACON 2	CO	L	15	542842	CAMP SPRINGS ANDREWS AFB	MO	L	95	1543448
PHILADELPHIA INTL	PA	L	16	531526	DES MOINES MUNICIPAL	IA	S	96	152352
BALTIMORE WASHINGTON INTL	MD	M	17	515028	CORPUS CHRISTI	TX	S	97	151534
LA GUARDIA	NY	L	18	4974502	COLUMBIA METROPOLITAN	SC	S	98	149387
TAMPA INTERNATIONAL	FL	L	19	492138	KNOXVILLE MCCOBB TYSID	TN	S	99	147777
WASHINGTON NATIONAL	DC	L	20	489730	SAVANNAH MUNICIPAL	GA	S	100	147385
SAN DIEGO TRACON	CA	M	21	463868	SOUTH BEND	IN	S	101	145364
PITTSBURGH GREATER INTL	PA	L	22	463104	FORT MYERS REGIONAL	FL	S	102	143590
DENVER STAPLETON INTL 2	CO	L	23	4600652	CHARLESTON AFB MUNICIPAL	SC	S	103	143330
NEWARK	NJ	L	24	4510128	FAYETTEVILLE GRANNIS	NC	S	104	143988
COAST TRACON	CA	L	25	442374	MORILE RATES FIELD	AL	S	105	143832
CHARLOTTE DOUGLAS	NC	M	26	431969	CHICAGO MIDWAY	IL	L	106	1429358
SAN FRANCISCO	CA	L	27	4252128	GREER	SC	S	107	142046
ONTARIO TRACON	CA	S	28	420641	SHREVEPORT	LA	S	108	141826
MEMPHIS INTERNATIONAL	TN	M	29	414055	TOLEDO EXPRESS	OH	S	109	139521
SACRAMENTO TRACON	CA	S	30	407064	RENO INTERNATIONAL	NV	M	110	139306
PHOENIX SKY HARBOR INTL	AZ	L	31	394888	ROCHESTER MONROE COUNTY	NY	M	111	139267
MINNEAPOLIS ST PAUL TRACON	MN	L	32	395170	ROCKFORD	IL	N	112	138935
ORLANDO INTL AIRPORT	FL	L	33	388326	AKRON CANTON REGIONAL	OH	S	113	138749
LAS VEGAS MCCARRAN INTL	NV	L	34	382762	FORT WAYN	IN	S	114	138302
DETROIT METRO WAYNE TRACON	MI	L	35	373723	GRAND RAPIDS	MI	S	115	135270
HONOLULU	HI	L	36	370895	ONTARIO	CA	S	116	135618
PENSACOLA	FL	S	37	370017	MACON LEWIS R WILSON	GA	N	117	133389
BURBANK	CA	L	38	368729	SANTA ANA	CA	L	118	1321458
SAN ANTONIO INTERNATIONAL	TX	M	39	368512	ATLANTIC CITY	NJ	N	119	131469
JOHN F KENNEDY INTL	NY	L	40	3471428	LANSING	MI	S	120	130910
WASHINGTON DULLES INTL	VA	L	41	342035	MADISON	WI	S	121	130648
JACKSONVILLE INTL	FL	M	42	340436	TALLAHASSEE	FL	S	122	129101
CLEVELAND HOPKINS INTL	OH	L	43	335926	CHAMPAIGN UNIV OF ILL	IL	N	123	128535
SEATTLE TRACON 2	WA	L	44	331770	MONTGOMERY DANAFLY FIELD	AL	S	124	127208
DAYTON	OH	M	45	331336	STOCKTON	CA	N	125	126891
NOPEOLK REGIONAL	VA	M	46	325287	ALLENSTON	PA	S	126	125554
WINDSOR LOCKS	CT	M	47	316457	SAN JOSE MUNICIPAL	CA	S	127	1253968
KANSAS CITY INTERNATIONAL	MO	L	48	315251	FLINT BISHOP	MI	S	128	125307
COLUMBUS INTERNATIONAL	OH	M	49	314930	BATON ROUGE RYAN FIELD	LA	S	129	125431
SAN JUAN PUERTO RICO	PR	N	50	308623	BOISE	ID	S	130	123811
SALT LAKE CITY TRACON 2	UT	M	51	291479	COLUMBUS	GA	S	131	123224
ANCHORAGE INTERNATIONAL	AK	M	52	292278	BURLINGTON INTERNATIONAL	VT	N	132	123058
OKLAHOMA CITY WILL ROGERS	OK	M	53	290171	LAFAYETTE	LA	N	133	122392
CINCINNATI GREATER	KY	M	54	289930	TACOMA NICHOLS AFB	WA	L	134	120357
INDIANAPOLIS INTERNATIONAL	IN	M	55	289655	SPokane INTERNATIONAL	WA	M	135	119420
WEST PALM BEACH	FL	M	56	287643	MONTREV	CA	S	136	119160
AUSTIN	TX	S	57	287044	CHATTANOOGA	TN	S	137	119090
MINNEAPOLIS ST PAUL INTL 2	MN	L	58	2850598	EVANSVILLE	IN	S	138	118653
NEW ORLEANS MORISANT	LA	L	59	284756	JACKSON MUN ARPT	MS	S	139	117100
FORT LAUDERDALE	FL	L	60	2777488	PORTLAND	ME	S	140	115548
EDWARDS RAPCON	CA	N	61	275575	KALAMAZOO	MI	S	141	114486
NASHVILLE METROPOLITAN	TN	M	62	270481	SACRAMENTO METRO	CA	S	142	1137398
DALLAS LOVE FIELD	TX	L	63	2613638	PALM SPRINGS MUNICIPAL	CA	S	143	112395
PORTLAND TRACON 2	OR	M	64	258028	LEXINGTON	KY	S	144	111008
DETROIT METRO WAYNE CO 2	MI	L	65	2476698	MINNEAPOLIS ST PAUL INTL 2	MN	L	145	110592
MILWAUKEE MITCHELL	WI	M	66	247117	HUNTSVILLE MADISON COUNTY	AL	S	146	110815
LUBBOCK	TX	S	67	243128	MULLEN	IL	S	147	110480
ALBUQUERQUE INTERNATIONAL	NM	M	68	240855	OTIS TRACON	MA	N	148	110154
DETROIT METRO WAYNE CO 2	MI	L	69	240226	(GRADY) SPRINGS	TX	S	149	110261
LOUISVILLE STANDIFORD	KY	M	70	240102	SPRINGFIELD CAPITAL	IL	N	150	109374
SEATTLE TACOMA INTL 2	WA	L	71	2373538	GREEN BAY AUSTIN STRAUHL	WI	S	151	107951
SALT LAKE CITY INTL 2	UT	M	72	2357318	FRESNO AIR TERMINAL	CA	S	152	107467
GREENSBORO REGIONAL	NC	M	73	228454	ERIE	PA	S	153	107401
RALEIGH DURHAM	NC	M	74	229015	CHARLESTON	WV	S	154	105015
BIRMINGHAM	AL	M	75	216340	YOUNGSTOWN	OH	S	155	103950
DAYTONA BEACH	FL	S	76	213992	ARLBERG	TX	N	156	103949
TULSA INTERNATIONAL	OK	M	77	206711	DEORIA	IL	S	157	103659
LITTLE ROCK ADAMS FIELD	AR	S	78	201021	HERIDAN RATEC	MS	N	158	102716
RICHMOND BYRD INTL	VA	S	79	199658	MIDLAND	TX	S	159	102868
PORTLAND INTERNATIONAL 2	OR	M	80	1952878	CEDAR RAPIDS	IA	S	160	102108

TABLE 10 FISCAL YEAR 1956

INSTRUMENT OPERATIONS AT AIRPORTS WITH FAA-OPERATED CONTROL TOWERS AND RATCS BY RANK ORDER
- CONTINUED

TOWER	STATE ABBREV.	H U B	RANK	NUMBER	TOWER	STATE ABBREV.	H U B	RANK	NUMBER
RJANDKE	VA	S	161	99785	KONA KE AADLE	HI	S	241	30514
GJLFPDRY	MS	N	162	98679	SAM ANGELO	TX	N	242	29374
BRISTOL TRI CITY	TN	S	163	96375	NEWPORT NEWS	VA	S	243	29550#
OMAHA	NE	M	164	94591#	ALBANY	GA	N	244	29367
LINCOLN MUNICIPAL	NE	S	165	93419	PUEBLO	CO	N	245	29271
GRIFFISS RAPCON	NY	N	166	91332	NANTUCKET MEMORIAL	MA	N	246	29205#
WILMINGTON NEW HANOVER CO	NC	N	167	89116	PASCO TRI CITIES	WA	N	247	29398
AMARILLO	TX	S	168	88698	DENVER ARAPAHOE COUNTY	CO	L	248	27994#
TETERBORO	NJ	L	169	89403#	DALLAS ADDISON	TX	L	249	27356#
MUSKEGON	MI	N	170	86946	CASPER	WY	N	250	27961
SAGINAW TRI CITY	MI	S	171	86499	SALT LAKE CITY INTL 2	UT	M	251	27946
BOSTON MASSACHUSETTS	MA	N	172	83549	WINSTON SALEM	NC	M	252	27320#
WHITE PLAINS WESTCHESTER	NY	N	173	83435#	FORT LAUDERDALE EXECUTIVE	FL	L	253	27254#
AUGUSTA	GA	S	174	82120	SAN DIEGO MONTGOMERY	CA	M	254	27217#
BILLINGS	MT	S	175	81709	SACRAMENTO EXECUTIVE	CA	S	255	27085#
MILKES BARRE	PA	S	176	81340	LANCASTER	PA	S	256	26844#
BANGOR INTERNATIONAL	ME	S	177	80438	GAINESVILLE	FL	N	257	26205
MOUNTINGTON	WV	N	178	79353	CHARLOTTEVILLE ALBEMARLE	VA	N	258	26022
MJNRJE	LA	N	179	78800	BISMARCK	ND	N	259	25774
MSHEVILLE	NC	S	180	77496	FORT WORTH MEACHAM	TX	L	260	25449#
LAKE CHARLES	LA	N	181	74935	LYNCHBURG	VA	N	261	25394
TERRE HAUTE	IN	N	182	69901	BRIDGEPORT	CT	N	262	25220#
LONG BEACH	CA	L	183	68628#	HILDEN LYMAN FIELD	HI	M	263	24982
ATLANTA DEKALB PEACHTREE	GA	L	184	65529#	DECATUR	IL	N	264	24939#
BEAUMONT PORT ARTHUR	TX	N	185	68419	TRENTON	NJ	N	265	24861#
SANTA BARBARA	CA	S	186	67670	ROSWELL	NM	N	266	24659
LONGVIEW	TX	N	187	65021	ST THOMAS A S TRUMAN	VI	S	267	24679#
FORT SMITH MUNICIPAL	AR	N	188	62574	COLUMBUS JMD ST	OH	M	268	24665#
MANSFIELD LAHM MUNICIPAL	OH	N	189	61385	LAWTON MUNICIPAL	OK	N	269	24140#
FARGO HECTOR FIELD	ND	S	190	60889	MEDFORD JACKSON COUNTY	OR	N	270	23895
BINGHAMTON BROOME COUNTY	NY	N	191	60712	TRAVERSE CITY	MI	N	271	23739
TUCSON 2	AZ	M	192	59405	OXNARD VENTURA COUNTY	CA	N	272	23470#
CLARKSBURG BENEDEUM	WV	N	193	58578	KEY WEST	FL	N	273	23128#
HARRISBURG INTERNATIONAL	PA	S	194	57803#	YAKIMA AIR TERMINAL	WA	N	274	22921
SEATTLE BOEING	WA	L	195	57793#	SANTA MONICA	CA	L	275	22677#
ISLIP MACARTHUR	NY	L	196	55531#	MOSES LAKE GRANT	WA	N	276	22624
SPRINGFIELD	MO	S	197	55414	PORTLAND INTERNATIONAL 2	OR	M	277	22615
GREAT FALLS	MT	S	198	54382	MERIDIAN KEY	MS	N	278	22091#
READING	PA	N	199	54236	CHICAGO DJ PAGE	IL	L	279	21861#
BAKERSFIELD MEADOWS FLD	CA	N	200	54214	OPA LOCKA	FL	L	280	21691#
KANSAS CITY MUNICIPAL	MO	L	201	53050#	CHINO	CA	S	281	21326#
WACO MUNICIPAL	TX	N	202	52412	APPLETON	WI	S	282	20748#
PROVIDENCE	RI	S	203	51666#	ALEXANDRIA	LA	N	283	20567#
DENVER STAPLETON INTL 2	CO	L	204	50917	MORRISTOWN	NJ	L	284	20346#
ELMIRA	NY	N	205	49602	RAPID CITY 2	SD	S	285	20308#
DETROIT CITY	MI	L	206	49431#	CHICAGO MEIGS	IL	L	286	20268#
SARASOTA BRADENTON	FL	S	207	46569#	TYLER	TX	N	287	20125
PONTIAC	MI	L	208	46553#	UTICA	NY	N	288	20028#
ATLANTA FULTON COUNTY	GA	L	209	45135#	ST PAUL	MN	L	289	20005#
EUGENE	OR	S	210	43701	CRAIG FIELD JACKSONVILLE	FL	N	290	19839#
LINCOLN	MI	M	211	42580	GRAND FORKS INTERNATIONAL	ND	N	291	19527
DETROIT WILLOW RUN	MI	L	212	42286#	LACROSSE	WI	N	292	19593
VAN NUYS	CA	L	213	42182#	COLLEGE STATION	TX	N	293	19555
SIOUX FALLS FOSS FLD	SD	S	214	42133	FARMINGDALE	NY	L	294	19467#
PANAMA CITY BAY COUNTY	FL	N	215	42110#	LAFAYETT PURDUE UNIVERSITY	IN	N	295	19415
FAIRBANKS	AK	S	216	41603	NORTH PHILADELPHIA	PA	L	296	19311#
ORLANDO EXECUTIVE	FL	M	217	41540#	BLOOMINGTON NORMAL	IL	N	297	18534
CINCINNATI LUKEN 2	OH	M	218	40797#	CLEVELAND BURKE LAKEFRONT	OH	L	298	18530#
ODTMAN	AL	N	219	40265#	FORT MYERS PAGE FIELD	FL	S	299	18522#
FAYETTEVILLE DRAKE FIELD	AR	N	220	38517	FULLERTON MUNICIPAL	CA	L	300	18386#
CHICAGO PALMBAKKEE	IL	L	221	37414#	NEW HAVEN	CT	N	301	18381#
HYANNIS	MA	N	222	37001#	NEW BEDFORD	MA	N	302	17511#
PITTSBURGH ALLEGHENY	PA	L	223	36271#	OKLAHOMA CITY WILEY POST	OK	M	303	17356#
HANCOCK	NH	N	224	35300	EVERETT PAINE FIELD	WA	N	304	17306
ROCHESTER	MN	S	225	34791	CHEYENNE	WY	N	305	17132
NEW ORLEANS LAKEFRONT	LA	L	226	34624#	VERO BEACH	FL	N	306	16445
DULUTH	MN	S	227	34618	HARLINGEN INDUSTRIAL AP	TX	N	307	16406#
GUAM	GU	N	228	34384	PARKERSBURG WOOD COUNTY	WV	N	308	16275
FLORENCE CITY	SC	N	229	33713	TEXARKANA	AR	N	309	15923
SIOUX CITY MUNICIPAL	IA	S	230	33652	PALMDALE	CA	N	310	15774#
WATERLOO	IA	S	231	33431	LOUISVILLE BOWMAN	KY	M	311	15761#
BEDFORD	MA	L	232	33125#	CONCORD	CA	L	312	15644#
MELBOURNE	FL	S	233	33085#	MINNEAPOLIS FLYING CLOUD	MN	L	313	15464#
WILMINGTON GR WILM	DE	N	234	33074#	SANTA MARIA PUBLIC	CA	N	314	15462
ST PETERSBURG CLEARWATER	FL	L	235	32928#	TORRANCE MUNICIPAL	CA	L	315	15437#
ST LOUIS SPIRIT OF ST LOU	MO	L	236	32109#	DUBUQUE	IA	N	316	15165
BROWNSVILLE INTERNATIONAL	TX	N	237	31849	GREENVILLE MUNICIPAL	SC	S	317	15112#
COLUMBIA REGIONAL	MO	N	238	31688	HARTFORD BRATNARD	CT	M	318	15084#
CARLSBAD PALOMAR	CA	M	239	31329#	TUSCALOOSA VAN DE GRAAF	AL	M	319	15022#
SEATTLE TACOMA INTL 2	WA	L	240	30652	ST CROIX ALEX HAMILTON	VI	N	320	14878

TABLE 10 FISCAL YEAR 1956

INSTRUMENT OPERATIONS AT AIRPORTS WITH FAA-OPERATED CONTROL TOWERS AND RATCS BY RANK (ORDER - CONTINUED)

TOWER	STATE ABBREV.	H U S	RANK	NUMBER	TOWER	STATE ABBREV.	H U S	RANK	NUMBER
EAST ST LOUIS 91 STATE PK	IL	L	321	14729	CHICO	CA	N	401	515F
ITACA TOMPKINS CO	NY	N	322	14726#	MOLOKAI	HI	N	402	505F
TJPEKA FORBES AFB	KS	N	323	14690	SAN DIEGO GILLESPI	CA	M	403	4341#
GRAND JUNCTION	CO	S	324	14669	SOUTH LAKE TAHOE	CA	N	404	6784
MC ALLEN	TX	N	325	14652	DANBURY MUNICIPAL	CT	N	405	4767#
WESTFIELD	MA	N	326	14019#	SAN CARLOS	CA	L	406	4560#
MORGANTOWN	WV	N	327	13985#	PALO ALTO	CA	N	407	4373#
HAYWARD	CA	L	328	13808#	SAN ANTONIO STINSON	TX	N	408	4327#
HITCHINSUM	KS	N	329	13775	DALLAS RESSARD	TX	L	409	4295#
SCOTTSDALE	AZ	N	330	13482#	WHEELING ?	WV	N	410	4293#
BATTLE CREEK	MI	S	331	13261#	LANCASTER FOX AIRPORT	CA	N	411	4175#
MUNCIE DELAWARE CNTY	IN	N	332	13176	ST JOSEPH ?	MO	N	412	4091
POCATELLO	ID	N	333	13003	CARBONDALE	IL	N	413	3917
REDDING	CA	N	334	12832	BELLINGHAM 2	WA	N	414	3906
MARTHA'S VINEYARDS 2	MA	N	335	12796#	RENTON	WA	L	415	3717#
TWIN FALLS	ID	N	336	12645	SAN DIEGO BROWN FIELD	CA	M	416	3505#
MISSOULA	MT	N	337	12344	ANCHORAGE MERRILL	AK	M	417	3445#
NIAGARA FALLS	NY	M	338	12180#	PAGO PAGO IFSS 2	AS	N	418	3421
HILLSBORO	OR	M	339	12120#	ST PETERSBURG WHITT	FL	L	419	4269#
WORCESTER	MA	N	340	12113#	KNAJALEIN AAF	NK	N	420	3267
TAMPAHI	FL	L	341	12047#	OGDEN MUNICIPAL	UT	M	421	3066#
LEWISTON	ID	N	34	12026	FALCON/NESEA	AZ	L	422	2411#
HELENA	MT	N	34	11985	TRIBUTALE	OH	M	423	2221#
SANTA ROSA SONOMA COUNTY	CA	N	34	11895	SAN JOSE REID HILLVIEW	CA	S	424	2135#
RIVERSIDE MUNICIPAL	CA	S	34	11487#	GRAND CANYON MUNICIPAL	AZ	N	425	1590
KLAMATH FALLS	OR	N	346	11405	PRESCOTT	AZ	N	425	1551
ALTON CIVIC MEMORIAL	IL	L	347	11074#	DEER VALLEY	AZ	N	427	1535#
LA VERNE BRACKETT	CA	N	348	11042#	MOLLYKOOJ	FL	L	429	1459#
IDAM FALLS FANNING FIELD	ID	N	349	10875	SAN JUAN ISLA GRANDE	PR	L	429	1359#
PJUGHKEEPSIE DUTCNESS CO	NY	N	350	10836	NORTH LAS VEGAS	NV	N	430	1243#
JACKSON HAWKINS	MS	S	351	10689#	GODDYEAR	AZ	N	431	395
HAGERSTOWN	MD	L	352	10626	ST JOSEPH 2	MO	N	432	307#
GROTON TRUMBULL	CT	N	353	10559				GRAND TOTAL	40465365
LEBANON	NH	N	354	10548					
OLATHE	KS	N	355	10547#					
MODESTO CITY COUNTY	CA	N	356	10531#					
SALINAS MUNICIPAL	CA	S	357	10445#					
EL MONTE	CA	N	358	10387#					
CLINTON SHERMAN	OK	N	359	10293					
JOPLIN	MO	N	360	9907					
KINSTON	NC	N	361	9905#					
OSHKOSH WITTMAN FIELD	WI	N	362	9869					
BETHEL	AK	N	363	9854#					
KENAI MUNICIPAL	AK	N	364	9759					
GREENVILLE MUNICIPAL	MS	N	365	9495					
ASPEN PITKIN COUNTY	CO	N	366	9362					
WILLIAMSPORT	PA	S	367	9238#					
JAMESVILLE	WI	N	368	9148#					
TACOMA NARROWS	WA	L	369	9133#					
TOMBALL D W HOOKS	TX	L	370	9041#					
SALINA	KS	N	371	8850					
JUNEAU	AK	S	372	8801					
MINOT INTERNATIONAL	ND	N	373	8788#					
LIVERMORE MUNICIPAL	CA	L	374	8754#					
NAPA COUNTY	CA	N	375	8539					
ATLANTIC CITY BADER 2	NJ	N	376	8463#					
JACKSON REYNOLDS MUNIC	MI	N	377	8382					
SALEM McNARY FIELD	OR	N	378	8330					
HAWTHORNE	CA	L	379	8249#					
TULSA RIVERSIDE	OK	M	380	8083#					
GRAND ISLAND	NE	N	381	7936					
MILWAUKEE TIMMERMAN	WI	M	382	7715#					
OLYMPIA	WA	N	383	7687#					
BLJOMINGTON MCHRGE CNTY	IN	N	384	7495					
MINNEAPOLIS CRYSTAL	MN	L	385	7378#					
SHREVEPORT DOWNTOWN	LA	S	386	7361#					
MORNING	MA	L	387	7287#					
KING SALMON	AK	N	388	6904					
MOUMA	LA	N	389	6809#					
CALDWELL	NJ	N	390	6661#					
BEVERLY MUNICIPAL	MA	L	391	6499#					
BROOKFIELD JEFFERSON CO	CO	L	392	6240#					
AURORA MUNICIPAL	IL	L	393	6143#					
MALLA MALLA	WA	N	394	6109					
SANTA FE	NM	N	395	5885					
KODIAK	AK	N	396	5871					
LAWRENCE	MA	N	397	5802#					
POMPANO BEACH AIRPARK	FL	L	398	5701#					
ANN ARBOR MUNICIPAL	MI	L	399	5244#					
SPOKANE FELTS FIELD	WA	M	400	5204#					

NOTE: INSTRUMENT OPERATIONS AT VFR TOWERS WITHIN THE CONTROL JURISDICTION OF APPROACH FACILITIES ARE NOTED BY A POUND SIGN.

1. FOR DEFINITION OF AIR TRAFFIC HUB, SEE GLOSSARY.

2. LESS THAN FULL YEAR DATA.

CHAPTER III

INSTRUMENT APPROACHES AT FAA AIR ROUTE TRAFFIC
CONTROL CENTER AREAS

TABLE 11 FISCAL YEAR 1955

INSTRUMENT APPROACHES AT AIR ROUTE TRAFFIC CONTROL CENTER AREAS ALPHABETICALLY
BY AVIATION CATEGORY SHOWING RANK ORDER OF CENTER AND SUMMARY BY REGION

CENTER AREA	RANK	INSTRUMENT APPROACHES	AIR CARRIER		AIR TAXI		GENERAL AVIATION		MILITARY	
			NUMBER	PERCENT	NUMBER	PERCENT	NUMBER	PERCENT	NUMBER	PERCENT
REGIONAL TOTALS 1/										
ALASKAN		14260	6355	45	4481	31	2816	20	608	4
CENTRAL		103088	37228	36	24715	24	37917	37	3227	3
EASTERN		441298	160685	36	111215	25	150413	34	18985	4
GREAT LAKES		687368	312063	45	112543	16	245946	36	16814	2
NEW ENGLAND		145870	37873	26	55133	38	47613	33	5191	4
NORTHWEST MT		153345	62254	41	40572	27	45666	30	4753	3
SOUTHERN		373240	139360	37	61352	16	146667	39	25851	7
SOUTHWEST		292387	91636	31	36410	12	109565	37	54776	19
WESTERN-PAC		356940	155493	44	53954	15	139891	39	7592	2
GRAND TOTAL		2567796	1002947	39	500553	19	926494	36	137797	5
CENTER TOTALS										
ALBUQUERQUE NEW MEXICO	22	7895	2448	31	1455	19	3102	39	879	11
ANCHORAGE ALASKA	21	14260	6355	45	4481	31	2816	20	608	4
ATLANTA GEORGIA	7	159916	65422	41	27143	17	60190	38	7151	4
BOSTON MASSACHUSETTS	6	170622	48270	28	61111	36	55393	32	5848	3
CHICAGO ILLINOIS	1	339573	184588	54	41333	12	107018	32	6884	2
CLEVELAND OHIO	2	277638	107459	39	58551	21	103291	37	8237	3
DENVER COLORADO	19	26922	11573	43	5294	23	7971	30	1084	4
FORT WORTH TEXAS	12	99120	37975	38	15944	16	40347	41	4854	5
GUAM	23	867	191	22	145	17	100	12	431	50
HONOLULU HAWAII	20	17673	13992	79	1341	8	505	3	1835	10
HOUSTON TEXAS	5	181251	51790	29	17255	10	62337	34	49868	28
INDIANAPOLIS INDIANA	8	140031	50457	36	27533	20	57630	41	4405	3
JACKSONVILLE FLORIDA	16	44265	7305	17	9173	21	21340	48	6445	15
KANSAS CITY MISSOURI	14	78201	30319	39	19333	25	26039	33	2460	3
LOS ANGELES CALIFORNIA	3	215208	87543	41	38333	18	86869	40	2463	1
MEMPHIS TENNESSEE	15	69506	19307	28	12893	19	30574	44	6731	10
MIAMI FLORIDA	17	42801	21218	50	7400	17	13733	32	450	1
MINNEAPOLIS MINNESOTA	11	118173	49372	42	24971	21	38912	33	4918	4
NEW YORK NEW YORK	4	183959	53512	29	45574	25	78699	43	5174	3
OAKLAND CALIFORNIA	10	121752	52865	43	14335	12	52037	43	2815	2
SALT LAKE CITY UTAH	18	35412	14252	40	11575	33	8418	24	1066	3
SEATTLE WASHINGTON	13	94408	38207	40	23454	25	29999	32	2748	3
WASHINGTON D C	9	128340	48527	38	30207	24	39173	31	10433	8

1/ THE CENTER TOTAL REFLECTS ALL APPROACHES IN A CENTER AREA. SINCE SOME CENTERS EXTEND INTO MORE THAN ONE REGION, CENTER TOTALS MAY NOT ADD TO REGIONAL TOTALS.

TABLE 12 FISCAL YEAR 1985

INSTRUMENT APPROACHES BY AIRPORT IN ALPHABETICAL SEQUENCE

AIRPORT AND STATE	H U B	F A C	REPT LJC	TOTAL	AIR CARRIER	AIR TAXI	GENERAL AVIATION	MILITARY
AUSTIN HELIPORT TX N 1 AJS 1 0 0 1 0								
HILLSBORO MUNICIPAL TX N 1 ACT 1 0 0 1 0								
OCEAN CITY MUNICIPAL NJ N 1 ACY 23 0 1 22 0								
ABBEVILLE MUNICIPAL LA N 1 LFT 62 0 2 60 0								
ABERDEEN SD N 1 ZMP 1191 98 447 697 157								
ABERDEEN/AMORY MS N 1 CSM 38 0 0 38 0								
ABERDEEN/PHILLIPS AAF MD L 1 R4I 14 0 0 14 0								
ABILENE TX N 1 ABI 1382 12 508 797 95								
ABILENE MUNICIPAL KS N 1 ZCC 11 0 0 11 0								
ASTINGDON VA S 1 TRI 248 0 49 199 0								
ABRAMS MI S 1 LAN 63 0 0 63 0								
ADA OK N 1 ZFW 32 0 0 32 0								
ADRIAN MI N 1 TJJ 404 0 3 401 0								
AFTON OK N 1 ZCC 36 0 0 36 0								
AHOSKIE NC N 1 ZJC 12 0 0 12 0								
AIKEN MUNICIPAL SC N 1 ASS 126 0 4 122 0								
AINSWORTH NE N 1 ZJV 16 0 0 16 0								
AITKIN MUNICIPAL MN N 1 ZMP 14 0 0 14 0								
AKRON CO N 1 ZOV 27 0 0 27 0								
AKRON NY N 1 RUF 71 0 3 68 0								
AKRON CANTON REGIONAL OH S 1 CAK 6914 1099 1221 6412 157								
AKRON MUNICIPAL OH S 1 CAK 910 0 0 910 0								
ALABASTER AL N 1 R4M 66 0 0 66 0								
ALAMOSA CO N 1 ZJV 46 5 73 19 0								
ALBANY GA N 1 ABY 1460 519 698 698 167								
ALBANY COUNTY NY P 1 ALB 9602 3513 3047 2754 179								
ALBERMARLE/STANLY COUNTY NC P 1 CLT 74 0 0 74 0								
ALBERT LEA MN N 1 ZMP 111 0 0 111 0								
ALBERTVILLE MUNICIPAL AL M 1 B4M 101 0 0 101 0								
ALBIA MUNICIPAL IA N 1 7AJ 2 0 0 2 0								
ALBUQUERQUE INTERNATIONAL NM M 1 ABQ 1234 693 395 226 167								
ALEXANDER CITY AL N 1 ZTL 0 0 0 0 0								
ALEXANDRIA MN N 1 ZMP 210 0 43 167 0								
ALEXANDRIA LA N 1 AEX 615 3 291 291 40								
ALEXANDRIA/PINEVILLE MUNI LA N 1 AEX 3 0 0 3 0								
ALGONA IA N 1 ZMP 18 0 1 17 0								
ALICE INTERNATIONAL TX N 1 ZUJ 4321 5 0 429 347								
ALICEVILLE/GEORGE DOWNER AL N 1 ZME 0 0 0 0 0								
ALLEGAN MI N 1 GRZ 29 0 0 29 0								
ALLENDALE COUNTY SC N 1 ZJX 10 0 1 9 0								
ALLENTOWN PA S 1 ASE 7658 1194 2357 4453 684								
ALLIANCE NE N 1 ZJV 108 1 51 56 0								
ALMA MI N 1 M3S 196 0 1 195 0								
ALMA GA N 1 ZJX 8 0 1 7 0								
ALMYRA MUNICIPAL AR P 1 LIT 3 0 0 3 0								
ALPINE MUNI TX N 1 Z43 1 0 0 0								
ALTON CIVIC MEMORIAL IL L 1 STL 583 0 4 539 40								
ALTONNA PA N 1 Z39 1769 0 749 1015 0								
ALVA OK N 1 ZCC 3 0 0 3 0								
AMARILLO TX S 1 AMA 2518 531 410 1076 451								
AMBLER PA L 1 P4L 692 0 449 243 0								
AMELIA/LAKE PALOURDE HELI LA L 1 MSY 74 0 0 74 0								
AMES IA N 1 DSM 380 0 3 376 1								
ANAHUAC/CHAMBERS COUNTY TX L 1 T44 3 0 0 3 0								
ANCHORAGE ELMENDORF RAPCON AK M 1 ANC 124 10 0 27 67								
ANCHORAGE INTERNATIONAL AK M 1 ANC 4602 2146 1798 597 111								
ANDERSEN AFB GU N 1 ZJA 354 1 1 77 276								
ANDOVER AEROFLEX NJ N 1 N9D 19 0 0 19 0								
ANDRAU AIR PARK TX L 1 T4M 800 0 2 798 0								
ANDREWS TX S 1 MAP 8 0 0 8 0								
ANDREWS MUNICIPAL SC N 1 MYR 3 0 0 3 0								
ANDREWS-MUNPHY NC N 1 ZTL 1 0 0 1 0								
ANGOLA TRI STATE IN N 1 F4A 107 20 0 87 0								
ANGOLA TRI STATE IN N 1 F4A 69 0 0 69 0								
ANGOLA TRI STATE IN N 1 Z4J 23 0 0 23 0								
ANKAK AK N 1 Z4M 37 5 24 9 0								
ANN ARBOR MUNICIPAL MI L 1 D2I 240 0 0 240 0								
ANN ARBOR MUNICIPAL MI L 1 DTW 471 0 0 471 0								
ANNAPOLIS MD N 1 B4I 2 0 0 2 0								
ANNISTON AL N 1 P4M 389 1 110 191 97								
ANNVILLE PA N 1 CKY 35 0 0 35 0								
ANOKA MN L 1 MSP 3 0 0 3 0								
ANOKA MN L 1 M7B 3 0 0 3 0								
ANTHONY MUNICIPAL KS N 1 ZXC 1 0 0 1 0								
ANTLERS MUNICIPAL OK N 1 ZFW 4 0 0 4 0								
APPLETON WI S 1 GRB 2119 264 282 967 4								
ARCATA CA N 1 ZSE 431 155 124 124 13								
ARCOLA TX N 1 T4M 329 1 29 304 1								
ARMORE DOWNTOWN OK N 1 ZFW 76 0 4 72 0								
ARMORE MUNICIPAL OK N 1 ZFW 72 0 1 71 0								

TABLE 12 FISCAL YEAR 1955

INSTRUMENT APPROACHES BY AIRPORT IN ALPHABETICAL SEQUENCE

AIRPORT AND STATE	H U B	F A C	REPT C LJC	TOTAL	AIR CARRIER	AIR TAXI	GENERAL AVIATION	MILITARY
ARLINGTON MUNICIPAL TX L 1 DED				56	0	0	56	0
ARLINGTON MUNICIPAL TN N 1 MEN				650	0	0	650	0
ARLINGTON MUNICIPAL WA N 1 ZSE				14	0	0	14	0
ARTEZIA NM N 1 RDW				28	0	0	28	0
ARTHUR MUNI IN N 1 HJF				2	0	0	2	0
ASHEBURN NC N 1 GSD				149	0	0	149	0
ASHEVILLE NC S 1 AVL				2877	558	643	1553	13
ASHLAND BOYD COUNTY KY N 1 HTS				384	0	6	377	1
ASHLAND COUNTY OH N 1 MFD				100	0	0	100	0
ASHLAND HANOVER VA N 1 RIC				174	0	20	146	8
ASHLAND/JFK MEMORIAL MI N 1 ZNP				159	0	46	112	1
ASHTABULA OH N 1 FRI				294	0	0	294	0
ASPEN PITKIN COUNTY CO N 1 ZDV				517	135	234	147	1
ASTORIA OR N 1 ZSE				126	0	0	91	45
ATCHISON/AMELIA EARHART KS N 1 ZCC				2	0	0	2	0
ATHENS TX N 1 ZFN				34	0	0	34	0
ATHENS OH N 1 ZID				6	0	0	6	0
ATHENS CLARKE COUNTY GA N 1 ZTL				442	0	85	342	15
ATHENS JONES MUNICIPAL TX N 1 ZFN				13	0	0	13	0
ATHENS MCMINN COUNTY TN N 1 TVS				114	0	0	114	0
ATLANTA DEKALB PEACHTREE GA L 1 ATL				6726	0	187	6513	26
ATLANTA FULTON COUNTY GA L 1 ATL				3666	0	75	3322	259
ATLANTA INTERNATIONAL GA L 1 ATL				53131	39456	11695	1843	97
ATLANTA MUNI TX N 1 ZFH				2	0	0	2	0
ATLANTIC IA N 1 ZMP				17	0	0	17	0
ATLANTIC CITY NJ N 1 ACY				3689	95	1000	1865	769
ATLANTIC CITY BAUER NJ N 1 ACY				2043	0	963	1078	2
ATLUS MUNI OK N 1 LTS				1	0	0	1	0
ATWOOD/RAWLINS COUNTY KS N 1 ZCV				2	0	0	2	0
AUBURN AL N 1 CSG				909	0	147	760	2
AUBURN DEKALB COUNTY IN N 1 FWA				153	15	0	138	0
AUBURN LEWISTON ME N 1 P4M				378	0	163	215	0
AUDUBON IA N 1 ZMP				3	0	0	3	0
AUGUSTA GA S 1 AGS				2342	317	685	1111	229
AUGUSTA DANIEL FLD GA S 1 AGS				266	0	2	264	0
AUGUSTA MUNICIPAL KS S 1 ICT				57	0	0	57	0
AURORA CASSET COUNTY IN N 1 CVG				15	0	0	15	0
AURORA MEMORIAL MUNICIPAL MO S 1 SGP				6	1	0	5	0
AURORA MUNICIPAL IL L 1 ORJ				887	0	7	878	0
AURORA MUNICIPAL NE N 1 ZMP				1	0	0	1	0
AURORA MUNICIPAL IL L 1 C9D				991	0	9	980	2
AURORA STATE AIRPORT OR M 1 P5D				256	0	2	254	0
AURORA STATE AIRPORT OR N 1 P3X				19	0	0	19	0
AUSTIN TX S 1 AJS				11761	4529	1060	5939	133
AUSTIN MUNICIPAL MN N 1 RST				179	0	0	173	6
AUSTIN/LAKEWAY AIRPARK TX S 1 AUS				1005	0	57	948	0
AVALON/CATALINA CA N 1 ZLA				75	0	10	65	0
AVON CO N 1 ZDV				74	0	73	1	0
AWPS GREENVILLE MUNICIPAL ME N 1 Z94				17	0	0	17	0
BAD AXE MI N 1 Z3B				0	0	0	0	0
BAINBRIDGE DECATUR COUNTY GA N 1 TLM				141	0	0	141	0
BAKALAR AFB IN M 1 IND				924	0	6	856	62
BAKER OR N 1 ZLC				33	0	1	32	0
BAKERSFIELD MEADOWS FLD CA N 1 BFL				3830	349	996	2390	95
BALDWIN MUNICIPAL MI N 1 ZMP				10	0	0	10	0
BALLSTON SPA NY M 1 ALB				76	0	4	72	0
BALTIMORE AIRPARK MD M 1 BWI				3	0	0	3	0
BALTIMORE WASHINGTON INTL MD M 1 B4I				19502	13626	5913	2876	87
BANGOR INTERNATIONAL ME S 1 BGR				5640	579	2564	1414	981
BAR HARBOR ME N 1 BGR				1004	0	472	514	18
BARABOO WI N 1 ZAU				24	0	0	24	0
BARBERS POINT NAS HI N 1 HNL				282	0	0	0	282
BARDSTOWN KY N 1 S3F				125	0	0	125	0
BARNESVILLE OH N 1 Z3B				2	0	0	2	0
BARNWELL SC N 1 ZJX				9	0	0	9	0
BARRE VT N 1 ZSW				803	0	306	496	1
BARRON AK N 1 ZAN				281	169	30	79	3
BARTER ISLAND AK N 1 ZAN				81	6	44	28	3
BARTLESVILLE OK N 1 ZCC				229	1	25	203	0
BASTROP LA N 1 MLU				31	0	0	31	0
BATAVIA CLERMONT CO OH N 1 CYG				333	0	0	333	0
BATAVIA GENESEE COUNTY NY M 1 ROC				165	0	1	163	1
BATESVILLE AR N 1 ZME				53	0	0	53	0
BAYON ROUGE RYAN FIELD LA S 1 BTR				2951	806	533	1592	20
BATTLE CREEK MI S 1 AZD				1701	259	53	1019	370
BATTLE MOUNTAIN NV N 1 ZLC				14	0	1	13	0
BAUDETTE MN N 1 ZNP				45	0	2	43	0
BAXLEY GA N 1 ZJX				9	0	1	8	0
BAY CITY MUNICIPAL TX N 1 ZMU				17	0	2	15	0
BAY CITY/J. CLEMENTS MUNI MI N 1 M55				43	0	0	43	0

TABLE 12 FISCAL YEAR 1995
INSTRUMENT APPROACHES BY AIRPORT IN ALPHABETICAL SEQUENCE

AIRPORT AND STATE	H U R	F A C	REPT LJC	TOTAL	AIR CARRIER	AIR TAXI	GENERAL AVIATION	MILITARY
BAY MINETTE	AL	S	1 M3B	49	0	0	47	1
BAY ST LOUIS	MS	N	1 CPT	41	0	0	37	4
BAYTOWN	TX	N	1 1AM	56	0	0	56	0
BEACH CITY	JH	S	1 COK	11	0	0	11	0
BEATRICE	NE	N	1 Z4P	86	0	32	52	2
BEAUMONT MUNICIPAL	TX	N	1 BPT	119	0	0	119	0
BEAUMONT PORT ARTHUR	TX	N	1 BPT	2017	10	866	1127	19
BEAVER COUNTY	PA	L	1 PIT	385	0	0	385	0
BEEKLEY	WV	N	1 CRW	1152	0	508	637	7
BEDFORD	MA	L	1 BJS	5974	0	506	5109	507
BEDFORD	PA	N	1 Z3B	98	0	3	94	1
BEECH AIRPORT	KS	S	1 ICT	343	1	1	340	1
BEEVILLE	TX	N	1 Z4J	66	0	0	52	14
BELLEVILLE	MO	N	1 ZAB	4	0	0	4	0
BELFAST MUNICIPAL	ME	S	1 RGR	59	0	3	54	2
BELLAIRE	MI	N	1 Z4P	180	0	1	177	2
BELLEFONTAINE MUNICIPAL	JH	N	1 Z1D	10	0	0	0	10
BELLEVILLE	KS	N	1 Z4P	5	0	0	5	0
BELLINGHAM	WA	N	1 ZSE	13	2	4	7	0
BELMAR	NJ	N	1 WRI	2143	0	0	2143	0
BELJIT	WV	N	1 RFD	22	0	0	22	0
BELJIT MUNICIPAL	KS	N	1 ZCC	5	0	0	5	0
BELVIDERE	IL	N	1 RFD	130	0	0	130	0
BELZONI	MS	N	1 Z4E	5	0	0	5	0
BEMIDJI	MN	N	1 Z4P	1645	106	1260	260	19
BEND MUNICIPAL	OR	N	1 ZSE	32	1	1	30	0
BENNINGTON	VT	N	1 ALB	214	0	119	95	0
BENNINGTON/LEE FIELD	MI	H	1 M4M	4	0	0	4	0
BENSJON	MN	N	1 Z4P	6	0	0	6	0
BENTON	KS	N	1 ICT	6	0	0	6	0
BENTON HARBOR ROSS FIELD	MI	N	1 S3N	1266	272	56	938	0
BENTON/SALINE COUNTY	AR	N	1 LIT	14	0	0	14	0
BENTONVILLE	AR	N	1 FYV	440	0	0	440	0
BERGSTROM AFB	TX	S	1 AJS	36118	0	0	188	35930
BERKLEY SPRINGS POTSMAC	WV	N	1 Z3C	20	0	8	12	0
BERLIN MUNICIPAL	NH	N	1 Z5W	84	0	0	79	5
BERMUDA DUNES	CA	N	1 P5P	0	0	0	0	0
BERRIEN SPRINGS	MI	N	1 S3N	3	0	0	3	0
BESSEMER	AL	M	1 BHM	88	0	0	87	1
BETHEL	AK	N	1 Z4N	399	154	135	90	20
BETHPAGE	NY	L	1 N9D	0	0	0	0	0
BETTLES	AK	N	1 Z4N	21	0	12	9	0
BEVERLY MUNICIPAL	MA	L	1 BJS	627	0	0	627	0
BIDDEFORD	ME	N	1 P4M	70	0	2	68	0
BIG DELTA	AR	N	1 Z4N	5	0	0	2	3
BIG PINEY	WY	N	1 ZLC	19	0	2	17	0
BIG RAPIDS ROBIN HOOD	MI	N	1 Z4J	0	0	0	0	0
BIG SANDY	TX	N	1 GGG	0	0	0	0	0
BIG SPRING	TX	N	1 Z5W	12	0	0	12	0
BIGGS AFB	TX	M	1 ELP	89	2	0	13	74
BILL MARTIN MEMORIAL	MO	N	1 ZCC	3	0	0	3	0
BILLINGS	MT	S	1 BIL	3152	357	1162	1007	21
BILJIT	MS	N	1 CPT	22	0	0	0	22
BINGHAMTON BROOME COUNTY	NY	N	1 RGM	5165	391	3070	1666	38
BIRCHWOOD-POCONO AIRPARK	PA	S	1 A3E	17	0	0	17	0
BIRD'S NEST	TX	S	1 AJS	37	0	0	37	0
BIRMINGHAM	AL	M	1 B4M	6834	1772	862	3616	584
BIRMINGHAM BERZ	MI	L	1 D21	199	0	0	199	0
BIRMINGHAM BERZ	MI	L	1 D7W	408	0	0	408	0
BISMARCK	ND	N	1 B1S	2387	524	463	1168	132
BLACK RIVER FALLS	WI	N	1 Z4P	5	0	0	5	0
BLACK RIVER FALLS	WI	N	1 Z4U	0	0	0	0	0
BLACKSBURG	VA	N	1 A3A	438	0	0	234	4
BLACKMELL	OK	N	1 Z4C	7	0	0	7	0
BLANDING	UT	N	1 Z3V	8	0	1	7	0
BLOCK ISLAND	RI	N	1 D8U	145	0	2	135	8
BLOOMFIELD MUNICIPAL	IA	N	1 Z4U	1	0	0	1	0
BLOOMINGTON MONROE CNTY	IN	N	1 1ND	2	0	0	2	0
BLOOMINGTON NORMAL	IL	N	1 Z4U	3131	554	873	1523	81
BLOOMSBURG	PA	S	1 AVP	383	0	22	356	5
BLUE EARTH MUNICIPAL	MN	N	1 Z4P	16	0	0	16	0
BLUFFTON	OH	S	1 T3L	189	0	0	189	0
BLYTNE	CA	S	1 ZLA	24	0	3	20	1
BOISE	ID	S	1 B3I	3910	329	1433	1764	284
BOISE CITY	OK	M	1 Z4B	2	1	0	1	0
BOJIVAR-HARDEMAN COUNTY	TN	N	1 Z4E	26	0	1	25	0
BOJONE	IA	N	1 D5M	58	0	0	51	7
BOJONE-BLOWING ROCK	NC	N	1 Z7L	1	0	0	1	0
BOJONVILLE	MO	N	1 ZCC	4	0	0	4	0
BORGER	TX	N	1 A9A	67	0	1	66	0

TABLE 12 FISCAL YEAR 1955

INSTRUMENT APPROACHES BY AIRPORT IN ALPHABETICAL SEQUENCE

AIRPORT AND STATE	U R	F A C	REPT FAC LTC	TOTAL	AIR CARRIER	AIR TAXI	GENERAL AVIATION	MILITARY
BOSCOBEL	MI	N	ZAJ	6	0	0	6	0
BOSTON LOGAN	MA	L	RJS	42055	24275	14572	3153	25
BOWIE	TX	N	ZFA	3	0	0	3	0
BOWLING GREEN	KY	N	ZME	139	0	3	129	7
BOWLING GREEN MUNICIPAL	MO	N	ZCC	1	0	0	1	0
BOWLING GREEN/WOOD COUNTY	JM	S	TJL	355	0	0	355	0
BOZMAN MUNICIPAL	MO	N	ZLC	0	0	0	0	0
BOYNE FALLS MOUNTAIN	MI	N	ZMP	171	0	2	169	0
BRZEMAN	MT	N	ZLC	76	36	14	25	0
BRAZFORD	PA	N	ERI	2096	0	1297	797	12
BRAINERD	MN	N	ZMP	1290	158	831	268	53
BRAZORIA COUNTY	TX	L	1A4	425	6	22	300	7
BRECKENRIDGE	TX	N	ZFW	21	0	3	18	0
BREMERTON KITSAP COUNTY	WA	N	SEA	135	0	10	125	0
BREMERTON KITSAP COUNTY	WA	L	546	967	3	127	752	0
BRENNHAM	TX	N	Z4U	9	0	0	9	0
BRENTON	AL	N	ZJX	8	0	0	8	0
BRIDGEPORT	CT	N	1N9D	2923	2	1155	1745	0
BRIDGEPORT	TX	N	ZFW	6	0	0	6	0
BRIDGEPORT	NJ	L	1P4L	22	0	5	17	0
BRIDGEPORT MUNICIPAL	TX	N	ZFA	34	0	0	34	0
BRIDGEVILLE CAMP	PA	L	1PIT	114	0	0	114	0
BRIDGEWATER	VA	N	ZJC	2	0	0	2	0
BRISTOL TRI CITY	TN	S	1T3I	4624	975	1CP4	2645	0
BRITTON MUNICIPAL	SD	N	Z4P	4	0	0	4	0
BROCKEN BOW	NE	N	ZDV	23	0	0	23	0
BROCKHAVEN	NY	L	1N9D	265	0	14	246	0
BROCKHAVEN MUNICIPAL	MS	N	Z4U	19	0	0	19	0
BROOKINGS	SD	N	Z4P	493	0	355	125	13
BROOKLEY	AL	S	1M3B	689	0	202	402	85
BROOKVILLE AIRPARK	JM	M	1DAY	4	0	0	4	0
BROOMFIELD JEFFERSON CO	CO	L	1DEN	33	0	2	30	1
BROOMFIELD JEFFERSON CO	CO	L	1DB4	274	7	9	255	4
BROOKSVILLE	FL	N	1T9A	7	0	0	7	0
BROWNVILLE INTERNATIONAL	TX	N	1B7J	584	98	36	397	63
BROWNWOOD	TX	N	ZFW	25	0	5	17	0
BRUNSWICK	FL	N	ZJX	240	0	103	109	29
BRUNSWICK SAINT SIMON	GA	N	ZJX	100	0	43	57	0
BRYAN WILLIAMS COUNTY	OH	N	1T3L	388	0	3	385	0
BUCHRUS CRAWFORD CO	OH	N	1M3D	61	0	0	61	0
BUDA/RUTHERFORD RANCH	TX	S	1AJS	4	0	0	4	0
BUFFALO AIR PARK	NY	M	1R1F	80	0	4	71	0
BUFFALO INTERNATIONAL	NY	M	1R1F	10773	5716	2022	2850	0
BUFFALO MUNICIPAL	MN	N	Z4P	9	0	0	9	0
BUMET KAY CRADDOCK	TX	N	Z4U	82	0	0	82	0
BUNKIE MUNICIPAL	LA	N	1AEX	1	0	0	1	0
BUNNELL	FL	S	1DB8	26	0	0	26	0
BURBANK	CA	L	1B1R	19427	7395	4035	1209	0
BURLEY	ID	N	ZLC	28	0	5	23	0
BURLINGTON	IA	N	Z4U	378	6	82	277	0
BURLINGTON INTERNATIONAL	VT	N	1RTV	2904	513	1217	924	150
BURLINGTON MUNI	NC	N	1G5J	503	0	0	503	0
BURLINGTON MUNICIPAL	MI	N	1MCE	66	0	0	66	0
BURNELL	NE	N	Z3V	8	0	0	8	0
BUTLER	PA	N	1PIT	677	0	0	677	0
BUTLER MUNICIPAL	MO	N	ZCC	9	0	0	9	0
BUTLER-CMOCTAW COUNTY	AL	N	1N44	15	0	1	13	1
BJTTE	MT	N	ZLC	54	29	11	14	0
CABLE	MI	N	ZMP	44	0	0	44	0
CABOOL MEMORIAL	MO	N	ZCC	4	0	0	4	0
CADILLAC	MI	N	Z4P	384	0	72	301	11
CAIRO/GRADY COUNTY	GA	N	1TL4	41	0	0	41	0
CALDWELL	NJ	N	1N9D	357	0	104	253	0
CALDWELL INDUSTRIAL	ID	N	ZLC	2	0	0	2	0
CALDWELL MUNICIPAL	TX	N	Z4U	3	0	0	3	0
CALEDDONIA/HOUSTON CNTY	MN	N	Z4P	7	0	0	7	0
CALLENDER NAS	LA	L	1MSY	462	0	0	0	462
CALVERTON	NY	L	1N9D	0	0	0	0	0
CAMBRIDGE	MO	N	1N4K	65	0	7	46	12
CAMBRIDGE MUNICIPAL	NE	N	Z3V	8	0	0	8	0
CAMBRIDGE MUNICIPAL	OH	N	Z1D	1	0	0	1	0
CAMBRIDGE MUNICIPAL	MN	N	Z4P	8	0	0	8	0
CAMDEN/BENTON COUNTY	TN	N	Z4E	4	0	3	1	0
CAMDEN/HOODWARD FIELD	SC	N	155C	148	0	0	148	0
CAMDENTON MEMORIAL	MO	N	ZCC	4	0	0	4	0
CAMILLA	GA	N	149Y	23	0	0	23	0
CAMP DOUGLAS	MI	N	Z4U	49	0	0	1	48
CAMP DRUM	NY	N	Z3W	159	0	0	11	148
CAMP PERRY	VA	N	1DRF	63	0	48	15	0
CAMP RIPLEY	MN	N	Z4P	1	0	0	0	1

TABLE 12 FISCAL YEAR 1955

INSTRUMENT APPROACHES BY AIRPORT IN ALPHABETICAL SEQUENCE

AIRPORT AND STATE	H P	F C	REPT LJC	TOTAL	AIR CARRIER	AIR TAXI	GENERAL AVIATION	MILITARY
CAMP SPRINGS ANDREWS AFB	MD	L	1 DCA	2236	0	0	0	2236
CAMPBELLSVILLE/TAYLOR CTY	KY	N	ZIC	2	0	0	2	0
CANADIAN/HEMPHILL CNTY	TX	N	ZAB	8	1	0	7	0
CANTON INGERSOLL	IL	N	1 PIA	36	0	0	36	0
CAPE GIRARDEAU MUNICIPAL	MO	N	ZME	242	2	94	142	0
CAPE NENENHAN	AK	N	ZAN	13	6	0	3	4
CARBONDALE	IL	N	ZCC	207	0	30	176	1
CARIBOU	ME	N	ZIM	141	0	4	137	0
CARL R KELLER FIELD	OH	N	ZJ9	392	0	0	369	23
CARLSBAD	NM	N	ZAB	58	5	22	31	0
CARLSBAD PALUMAR	CA	M	1 MXX	7788	0	776	6917	155
CARMI	IL	S	1 FVV	47	0	0	47	0
CARJ MUNICIPAL	MI	S	1 M3S	48	0	0	48	0
CARRIZO SPRINGS	TX	N	ZHU	52	0	0	52	0
CARROLL	IA	N	ZMP	57	0	0	57	0
CARROLLTON CD TULSON	OH	N	1 CAK	131	0	0	131	0
CARROLLTON WEST GA REG	GA	N	1 ATL	123	0	0	120	3
CARTER	WI	S	1 G23	3	0	0	3	0
CARTERSVILLE	GA	N	ZTL	0	0	0	0	0
CARTHAGE	TX	N	1 GGG	0	0	0	0	0
CASA DE AERO	IL	N	C90	10	0	0	10	0
CASA DE AERJ	IL	N	ZAU	12	0	0	12	0
CASA DE AERJ	IL	L	1 C90	14	0	0	14	0
CASA GRANDE MUNICIPAL	AZ	N	ZAB	6	0	0	6	0
CASPER	WY	N	1 CPR	1727	457	627	635	0
CASSVILLE	MO	N	ZCC	4	0	0	4	0
CEDAR RAPIDS	IA	S	1 C1J	5235	749	2300	2156	20
CEDARTOWN	GA	N	ZTL	31	0	2	29	1
CENTERVILLE	TN	N	ZME	5	0	0	5	0
CENTERVILLE MUNICIPAL	IA	N	ZAU	0	0	0	0	0
CENTRALIA	IL	N	ZCC	39	0	0	39	0
CENTRE MUNI	AL	N	ZTL	1	0	0	1	0
CHAADRON	NE	N	ZJ9	98	1	45	51	1
CHAMBERSBURG	PA	N	1 CXY	93	0	0	93	0
CHAMPAIGN UNIV OF ILL	IL	N	1 CMT	2938	336	1038	1461	53
CHANDLER	AZ	N	1 P50	0	0	0	0	0
CHANUTE	KS	N	ZCC	48	0	15	33	0
CHAPEL HILL H WILLIAMS	NC	N	1 RJJ	302	0	0	300	2
CHAPPELL MUNICIPAL	NE	N	ZJ9	2	0	0	2	0
CHARITON	IA	N	1 D5M	51	0	0	51	0
CHARLESTON	WV	S	1 CR4	3759	393	743	1880	243
CHARLESTON AFB MUNICIPAL	SC	S	1 C4S	2850	761	286	643	1160
CHARLESTON JOHNS ISLAND	SC	S	1 C4S	74	0	0	74	0
CHARLEVOIX	MI	N	ZMP	202	0	0	200	0
CHARLEVOIX	MI	L	1 D84	1700	1255	393	48	4
CHARLOTTE	MI	S	1 LAN	27	0	0	26	1
CHARLOTTE DOUGLAS	NC	M	1 CLT	22911	12956	5170	4623	157
CHARLOTTE/BROCKENBROUGH	NC	N	ZTL	3	0	0	3	0
CHARLOTTEVILLE ALBEMARLE	VA	N	ZDC	2350	231	1258	827	24
CHATHAM	MA	N	1 FMH	36	0	2	34	0
CHATTANOOGA	TN	S	1 C4A	6022	785	996	3937	304
CHATTANOOGA/DALLAS BAY	TN	N	ZTL	0	0	0	0	0
CHEBOYGAN	MI	N	Z4P	43	0	0	43	0
CHERAW	SC	N	ZJX	14	0	1	13	0
CHESAPEAKE	VA	M	1 JRF	95	0	0	95	0
CHESTER	CA	N	ZJA	14	0	0	14	0
CHESTER	CT	N	1 N90	130	0	16	114	0
CHESTER MUNICIPAL	SC	N	1 CLT	14	0	0	14	0
CHESTERTOWN	MD	M	1 BAI	4	0	0	4	0
CHEYENNE	WY	N	1 CYS	862	32	332	394	104
CHICAGO DU PAGE	IL	L	1 ORD	2530	0	41	2484	5
CHICAGO DU PAGE	IL	L	1 C90	2890	0	56	2828	6
CHICAGO HAMMOND	IL	L	1 C90	174	0	0	174	0
CHICAGO HAMMOND	IL	L	1 ORD	156	0	0	156	0
CHICAGO MEIGS	IL	L	1 C90	0	0	0	0	0
CHICAGO MEIGS	IL	L	1 ORD	0	0	0	0	0
CHICAGO MIDWAY	IL	L	1 C90	16424	5381	3392	7397	54
CHICAGO MIDWAY	IL	L	1 ORD	14479	4390	2986	6550	53
CHICAGO O'HARE INTL	IL	L	1 ORD	72577	54708	4939	2672	258
CHICAGO O'HARE INTL	IL	L	1 C90	48632	43592	3163	1710	167
CHICAGO O'HARE TRACON	IL	L	1 C90	30714	27208	2203	1192	111
CHICAGO PALWAUKEE	IL	L	1 C90	4437	0	139	4295	3
CHICAGO PALWAUKEE	IL	L	1 ORD	4120	0	132	3985	3
CHICAGO/BARRINGTON	IL	L	1 ORD	10	0	0	10	0
CHICAGO/BARRINGTON	IL	L	1 C90	10	0	0	10	0
CHICAGO/BLUE ISLAND/HOWELL	IL	L	1 C90	41	0	0	41	0
CHICAGO/BLUE ISLAND/HOWELL	IL	L	1 ORD	37	0	0	37	0
CHICKASHA	OK	M	1 OKC	3	0	0	3	0
CHICO	CA	N	ZJA	729	0	318	403	8
CHIEFLAND	FL	N	ZJX	0	0	0	0	0

TABLE 12 FISCAL YEAR 1995

INSTRUMENT APPROACHES BY AIRPORT IN ALPHABETICAL SEQUENCE

AIRPORT AND STATE	M U B	F A C	REPT LJC	TOTAL	AIR CARRIER	AIR TAXI	GENERAL AVIATION	MILITARY
CHILDRESS	TX	N	ZFM	10	0	2	7	1
CHILLICOTHE MUNICIPAL	MO	S	ZCC	8	0	1	7	0
CHILLICOTHE-ROSS COUNTY	OH	M	1 CMM	148	0	2	146	0
CHINO	CA	S	1 DVO	3327	0	2	3250	75
CHOTEAU	MT	N	ZLC	4	0	0	4	0
CINCINNATI GREATER	KY	M	1 CVG	15863	14466	53	1332	12
CINCINNATI INCORPORATED	OH	M	1 CVG	581	0	0	581	0
CINCINNATI LUNKEN	OH	M	1 CVG	5190	0	456	4713	21
CIRCLEVILLE	OH	N	1 CMH	187	0	1	186	0
CLANTON/GRAGG-MADE FIELD	AL	S	1 MCM	39	8	0	31	0
CLAREMONT	NH	N	ZBN	37	0	1	32	4
CLARINDA MUNI	IA	N	ZMP	16	0	0	16	0
CLARION COUNTY	PA	N	ZJN	57	0	1	56	0
CLARION MUNICIPAL	IA	N	ZMP	32	0	0	32	0
CLARKSBURG BENEDEM	WV	N	1 CCB	1630	0	858	768	24
CLARKSBURG/BENEDEM	WV	N	ZMP	60	0	0	60	0
CLARKSDALE	MS	N	ZME	5	0	0	5	0
CLARKSVILLE MUNICIPAL	AR	N	ZNE	12	0	0	12	0
CLARKSVILLE/OUTLAW FIELD	TN	N	1 MJP	297	0	143	154	0
CLAY CENTER MUNICIPAL	KS	N	ZCC	3	0	0	3	0
CLAYTON	AL	N	1 CSG	21	0	0	21	0
CLEAR LAKE CITY	TX	L	1 IAH	182	42	139	1	0
CLEARFIELD LAWRENCE	PA	N	ZNY	19	0	0	19	0
CLEARVIEW AIRPARK	MO	N	1 BAI	3	0	0	3	0
CLEBURNE MUNICIPAL	TX	N	ZFN	39	0	0	39	0
CLEMENTON	NJ	N	1 ACY	16	0	0	16	0
CLEMSON	SC	N	1 GSP	125	0	0	125	0
CLEVELAND BURKE LAKEFRONT	OH	L	1 CLE	1842	98	594	1132	18
CLEVELAND CUYAHOGA COUNTY	OH	L	1 CLE	1381	0	15	1366	0
CLEVELAND HARDWICK FIELD	TN	N	1 CHA	115	0	0	115	0
CLEVELAND HOPKINS INTL	OH	L	1 CLE	17167	12594	1987	2491	95
CLEVELAND MUNICIPAL	MS	N	ZME	51	0	0	51	0
CLEVELAND MUNICIPAL	TX	N	1 IAH	5	0	0	5	0
CLEVELAND OHIO	OH	N	1 ZOB	0	0	0	0	0
CLIFTON	TN	N	ZHE	0	0	0	0	0
CLINTON MEMORIAL	MO	N	ZCC	4	0	0	4	0
CLINTON MUNICIPAL	OK	M	1 CSM	5	0	0	5	0
CLINTON MUNICIPAL	IA	N	1 MLI	570	0	179	383	8
CLINTON SHERMAN	OK	N	1 CSM	264	65	0	120	79
CLINTON/SAMPSON COUNTY	NC	N	1 FAY	19	0	0	18	1
CLINTONVILLE	WI	N	1 GRB	32	0	0	32	0
CLOQUET	MN	S	1 DLM	33	0	0	33	0
COATESVILLE	PA	L	1 PHL	199	0	43	156	0
COCHRAN	GA	N	1 MCM	5	0	0	5	0
CODY	WY	N	ZLC	34	0	13	21	0
COEUR D ALENE	ID	N	1 GEG	550	0	147	394	9
COFFEYVILLE	KS	N	ZCC	49	0	1	47	1
COLBY	KS	N	ZDV	30	0	7	23	0
COLD BAY	AK	N	ZAN	362	205	20	109	28
COLDWATER	MI	N	1 AZD	100	0	0	100	0
COLLEGE STATION	TX	N	Z4U	254	12	42	198	12
COLLEGEDALE MUNICIPAL	TN	N	ZTL	1	0	0	1	0
COLLEGEVILLE	PA	N	1 PHL	22	0	4	18	0
COLORADO SPRINGS	CO	S	1 COS	2406	1302	219	673	512
COLUMBIA	TN	N	ZME	44	0	3	41	0
COLUMBIA METROPOLITAN	SC	S	1 CAE	3990	1161	882	1525	422
COLUMBIA OWENS FIELD	SC	S	1 CAE	365	0	0	365	0
COLUMBIA REGIONAL	MO	N	1 CDU	1772	123	844	771	34
COLUMBIA WOODS MEMORIAL	MO	N	1 CDU	27	0	0	27	0
COLUMBIA-MARION MUNICIPAL	MS	N	ZMU	22	0	5	17	0
COLUMBIANA	OH	N	1 PIT	79	0	0	79	0
COLUMBUS	GA	S	1 CSG	3464	337	965	1731	231
COLUMBUS AFB	MS	N	1 CSM	0	0	0	0	0
COLUMBUS BILTON	OH	M	1 CMH	916	0	72	796	48
COLUMBUS INTERNATIONAL	OH	M	1 CMH	21169	7257	6672	7073	167
COLUMBUS MUNICIPAL	NE	S	ZMP	424	0	217	203	4
COLUMBUS OHIO ST	OH	M	1 CMH	3660	0	23	3520	117
COLUMBUS REGIONAL	MS	N	1 CSM	1075	278	406	159	232
COLUMBUS-LIVINGDES COUNTY	MS	N	1 CSM	34	0	0	34	0
COMMERCE	TX	N	ZFN	1	0	0	1	0
CONCORD	CA	L	ZJA	1720	77	149	1479	15
CONCORD	NH	N	Z9W	572	0	44	497	31
CONCORDIA	KS	N	ZXC	10	0	0	10	0
CONNELLSVILLE	PA	N	ZOB	271	0	0	269	2
CONRAD	MT	S	ZLC	12	0	0	12	0
CONROE	TX	L	1 IAH	1397	4	142	968	283
CONWAY	SC	N	1 MYR	110	0	3	107	0
CONWAY MUNI	AR	S	1 LIT	31	0	0	31	0
CORCORAN	CA	N	ZJA	62	0	0	56	6
CORDELE	GA	N	1 A9Y	32	0	0	32	0

TABLE 12 FISCAL YEAR 1995

INSTRUMENT APPROACHES BY AIRPORT IN ALPHABETICAL SEQUENCE

AIRPORT AND STATE	H U B	F A C	REPT LJC	TOTAL	AIR CARRIER	AIR TAXI	GENERAL AVIATION	MILITARY
CORDOVA	AK	N	Z4N	432	153	174	76	
CORINTH	MS	N	Z4E	24	0	2	22	
CORNELIA	GA	N	Z7L	32	0	1	31	
CORNING MUNICIPAL	AR	N	Z4E	19	0	0	19	
CORNING MUNICIPAL	AR	N	ZHE	1	0	0	1	
CORNING MUNICIPAL	IA	N	Z4P	2	0	0	2	
CORONA	CA	N	1 D40	82	0	0	82	
CORPUS CHRISTI	TX	S	1 CRP	4341	321	512	1418	1490
CORPUS CHRISTI WAS	TX	S	1 CRP	2919	0	0	18	2755
CORRY	PA	N	1 ERI	65	0	0	55	10
CORSICANA	TX	N	ZFH	69	0	0	69	0
CORTEZ	CO	N	ZDV	54	0	31	23	0
CORTRAND	NY	N	1 SYR	6	0	0	6	0
COSHOCTON DOWING	OH	N	Z10	7	0	0	7	0
COTULLA	TX	N	Z4U	39	0	1	38	0
COUTLER FIELD	TX	N	Z4U	3	0	0	3	0
COUNCIL BLUFFS	IA	N	1 DFF	134	0	0	134	0
COVINGTON	TN	M	1 MEM	257	0	0	257	0
COVINGTON MUNICIPAL	GA	L	1 ATL	37	0	0	37	0
COZAD	NE	N	Z3V	13	0	0	13	0
CRAIG FIELD AFB	AL	N	1 MGH	215	35	0	180	0
CRAIG FIELD JACKSONVILLE	FL	N	1 JAX	2255	56	261	1795	144
CRAIG-MOFFAT	CO	N	ZDV	19	0	5	14	0
CRAWFORDVILLE MUNI	IN	N	1 IND	53	0	0	53	0
CRESCENT CITY	CA	N	ZSE	50	7	8	33	2
CRESTON MUNICIPAL	IA	N	ZHP	22	0	2	19	1
CRESTVIEW	FL	N	ZJX	74	0	0	36	38
CRETE MUNICIPAL	ME	S	1 L4K	34	0	3	28	3
CROSS CITY	FL	N	ZJX	0	0	0	0	0
CROSS KEYS	NJ	N	1 P4L	41	0	14	27	0
CROSSETT	AR	N	Z4E	36	0	1	35	0
CROSSVILLE	TN	N	Z7L	144	0	1	131	12
CROWLEY LE GROS	LA	N	1 LFT	19	0	0	19	0
CRYSTAL LAKE	IL	L	1 ORD	91	0	0	91	0
CRYSTAL LAKE	IL	L	1 C90	103	0	0	103	0
CUBA	MO	N	ZCC	3	0	0	3	0
CULLMAN	AL	S	1 MSY	98	0	12	86	0
CULPEPER	VA	N	1 Y4D	77	0	0	77	0
CUMBERLAND	MO	N	Z3B	1593	0	566	1017	10
CUT BANK	MT	N	ZLC	17	0	0	17	0
DAGGETT	CA	N	ZLA	19	0	0	9	10
DALHART	TX	N	Z4B	26	2	0	24	0
DALLAS ADDISON	TX	L	1 D10	4261	0	61	4199	0
DALLAS LOVE FIELD	TX	L	1 D10	13152	4555	2379	5992	124
DALLAS REDBIRD	TX	L	1 D10	529	0	3	517	0
DALLAS/FT WORTH REGIONAL	TX	L	1 D10	13645	11951	1808	436	20
DALLAS/FT WORTH TRACON	TX	L	1 D10	8097	5473	1307	109	0
DALLAS/FT WORTH TRACON	TX	L	1 D10	2995	2413	480	90	0
DALLAS/FT WORTH TRACON	TX	L	1 D10	0	0	0	0	0
DALTON MUNICIPAL	GA	N	1 C4A	282	0	0	282	0
DANBURY MUNICIPAL	CT	N	1 N90	498	0	58	440	0
DANIELSON	CT	N	1 D3L	25	0	0	25	0
DANNSVILLE	NY	N	1 ROC	58	0	4	54	0
DANVILLE	IL	N	1 C4I	793	4	419	467	0
DARLINGTON	SC	N	1 FLD	59	0	0	59	0
DAVENPORT MUNICIPAL	IA	S	1 MLJ	469	0	34	499	0
DAVISS COJNTY	IN	N	1 HUF	83	0	0	83	0
DAVISON	MI	N	1 FNT	7	0	0	7	0
DAYTON	OH	M	1 DAY	14603	5148	4015	2420	20
DAYTON	TN	S	1 C4A	41	0	0	41	0
DAYTON/MORaine AIRPARK	OH	N	1 DAY	4	0	0	4	0
DAYTONA BEACH	FL	S	1 DAB	969	236	102	646	0
DE KALB MUNICIPAL	IL	L	1 C90	102	0	0	102	0
DE KALB MUNICIPAL	IL	L	1 ORD	89	0	0	89	0
DE KALB MUNICIPAL	IL	N	Z4U	0	0	0	0	0
DE RIDDER	LA	N	Z4U	10	0	0	10	0
DEADHORSE	AK	N	Z4H	1040	420	156	464	0
DECATUR	IL	N	1 C4I	2367	6	1232	1034	0
DECATUR CRYSTAL LAKE	AR	N	1 FVY	166	0	0	166	0
DECATUR MUNICIPAL	TX	N	ZFH	2	0	0	2	0
DECATUR/PRYJR FIELD	AL	S	1 MSY	305	0	21	283	0
DECEMBER	IA	N	ZHP	15	0	0	15	0
DEER VALLEY	AZ	N	1 P50	14	0	0	14	0
DEFIANCE MEMORIAL	OH	N	1 T3L	410	0	0	410	0
DEL RIO INTL	TX	N	Z4U	14	0	0	14	0
DELANO MUNICIPAL	FL	N	1 DAB	65	0	0	65	0
DELANO	CA	N	1 BFL	40	0	0	40	0
DELANWARE MUNICIPAL OH	OH	M	1 C4H	178	0	0	178	0
DELTA	UT	N	ZLC	38	0	1	37	0
DENVER POLIS MUNICIPAL	AL	N	Z7L	0	0	0	0	0

TABLE 12 FISCAL YEAR 1986

INSTRUMENT APPROACHES BY AIRPORT IN ALPHABETICAL SEQUENCE

AIRPORT AND STATE	U B	F C	REPT FAC LTC	TOTAL	AIR CARRIER	AIR TAXI	GENERAL AVIATION	MILITARY
DENISON	IA	N	ZMP	16	0	0	16	0
DENTON	TX	L	010	47	0	0	47	0
DENVER ARAPAHOE COUNTY	CO	L	010	125	0	2	123	0
DENVER ARAPAHOE COUNTY	CO	L	054	1561	0	60	1449	5
DENVER STAPLETON INTL	CO	L	054	9095	5396	1924	737	38
DENVER STAPLETON INTL	CO	L	054	1864	1350	364	149	1
DEQUINCY	LA	N	104	14	0	0	14	0
DES MOINES MUNICIPAL	IA	S	1054	8426	2259	2243	3653	251
DESTIN-FT WALTON BEACH	FL	N	1051	249	0	0	249	0
DETROIT CITY	MI	L	021	3484	252	896	2315	21
DETROIT CITY	MI	L	014	6479	435	1766	4745	43
DETROIT METRO WAYNE CO	MI	L	014	33214	23230	5976	3996	12
DETROIT METRO WAYNE TRACON	MI	L	021	13965	3452	2686	1919	5
DETROIT WILLIOW RUN	MI	L	021	1886	592	611	540	3
DETROIT WILLIOW RUN	MI	L	014	4202	1004	1350	1647	6
DEVILS LAKE	ND	N	ZMP	183	0	83	60	20
DEXTER	MO	N	ZME	9	0	0	9	0
DICKINSON	ND	N	ZMP	364	0	127	210	27
DICKSON MUNICIPAL	TN	N	ZME	7	0	0	7	0
DILLINGHAM	AK	N	ZAN	144	64	64	25	1
DILLON	MT	N	ZLC	21	0	0	21	0
DILLON COUNTY	SC	N	1010	24	0	0	24	0
DIXON	IL	N	1010	155	0	0	155	0
JUDGE CENTER	MN	S	1010	16	0	0	16	0
JUDGE CITY	KS	N	ZAC	351	4	134	207	1
JOTHAN	AL	N	1010	3295	0	852	510	1143
JOTHAN/WHEELLESS	AL	N	1010	155	0	0	155	0
DOUGLAS	AZ	N	ZAB	5	0	0	5	0
DOUGLAS MUNICIPAL	GA	N	ZJK	5	0	2	3	0
DOUGLAS/CONVERSE COUNTY	WY	N	ZDV	16	0	3	13	0
DOVER	DE	N	1010	13	0	0	13	0
DOWAGIAC	MI	N	1010	68	0	0	68	0
DOWNS GROVE/BRKRDG ARPK	IL	L	1010	49	0	0	49	0
DOWNS GROVE/BRKRDG ARPK	IL	L	1010	47	0	0	47	0
DOWNTOWN BJB SHANNON	PA	N	1010	6	0	0	6	0
DOYLESTOWN	PA	L	1010	86	0	19	67	0
DREW	MS	N	ZME	3	0	0	3	0
DUBLIN	GA	N	1010	225	0	0	225	0
DUBLIN/NEW RIVER VALLEY	VA	N	1010	226	0	4	221	1
DURDIS	PA	N	ZJB	1741	2	1026	702	11
DURHAM	IA	N	ZAU	2133	547	422	1141	2
DULUTH	MN	S	1010	2517	468	539	990	550
DULUTH/SKY HARBOR	MN	S	1010	35	0	0	35	0
DUMAS MUNICIPAL	TX	N	ZAB	7	0	0	7	0
DUNKIRK	NY	N	1010	158	0	4	142	1
DUNN	CO	N	ZDV	289	48	162	79	0
DUNN PARKER	OK	N	ZFM	41	0	0	41	0
DUNHAMVILLE	NY	N	1010	14	0	0	14	0
DUNN	IL	N	ZAU	1	0	0	1	0
DYERSBURG	TN	N	ZME	83	0	0	83	0
DYESS	TX	N	1010	1350	20	1	232	1097
EAGLE	CO	N	ZDV	160	1	36	123	0
EAGLE GROVE MUNICIPAL	IA	N	ZMP	15	0	0	15	0
EAGLE LAKE	TX	N	ZHU	11	0	0	11	0
EAGLE RIVER MUNICIPAL	WI	N	ZMP	96	0	2	94	0
EAST HARTFORD	CT	M	1010	393	0	0	393	0
EAST KANSAS CITY	MO	L	1010	74	0	0	74	0
EASTLAND MUNICIPAL	TX	N	ZFM	16	0	0	16	0
EASTON	PA	S	1010	67	0	0	67	0
EATON CLATRE	WI	K	ZMP	1132	433	133	539	27
EDMONTON	NC	N	ZJC	16	0	0	16	0
EDMONTON WEIDE AAF	MO	N	1010	4	0	0	4	0
EDMONTON/JACKSON COUNTY	TX	N	ZHU	1	0	0	1	0
EFFINGHAM	IL	K	ZAC	88	0	11	77	0
EFFINGHAM RAPIDS	AK	S	1010	767	6	28	37	718
EGG HARBOR METRO	TX	N	ZHU	7	0	0	7	0
EGG HARBOR METRO	CA	N	ZLA	27	0	1	1	25
EGG HARBOR	KS	S	1010	15	0	0	15	0
EL MONTE	CA	N	1010	1816	0	80	1729	7
EL PASO INTERNATIONAL	TX	M	1010	811	357	74	294	50
EL RICO	CA	N	ZJA	13	0	0	13	0
ELBERT COUNTY/PATZ FIELD	GA	N	ZTL	7	0	0	7	0
ELKHART	AR	N	ZFM	12	0	4	8	0
ELIZABETH CITY	NC	N	ZJC	87	1	5	34	47
ELIZABETHTOWN	KY	M	1010	157	0	0	157	0
ELIZABETHTOWN-MARIETTA	PA	S	1010	48	0	0	48	0
ELK CITY MUNICIPAL	OK	N	1010	12	0	0	12	0
ELKHART MUNICIPAL	IN	N	1010	1792	476	23	1293	0
ELKIN MUNICIPAL	NC	N	ZTL	33	0	2	31	0
ELKINS	WV	N	1010	448	0	209	237	0

TABLE 12 FISCAL YEAR 1995

INSTRUMENT APPROACHES BY AIRPORT IN ALPHABETICAL SEQUENCE

AIRPORT AND STATE	H U B	F A C	REPT LJC	TOTAL	AIR CARRIER	AIR TAXI	GENERAL AVIATION	MILITARY
ELKO	NV	N	ZLC	67	0	42	25	0
ELLENSBURG	WA	N	ZSE	1	0	0	1	0
ELLINGTON AFB	TX	L	1 IAH	1448	8	112	269	254
ELMIRA	NY	N	1 ELM	3233	531	920	1645	177
ELY	NV	N	ZLC	50	0	30	20	0
ELY MUNICIPAL	MN	N	ZMP	87	0	0	84	3
ELYRIA	OH	N	1 CLE	37	0	0	37	0
EMMETSBURG MUNICIPAL	IA	N	ZMP	16	0	1	15	0
EMPORIA	KS	N	ZCC	57	0	8	49	0
EMPORIA MUNI	VA	N	ZCC	3	0	0	3	0
ENDENSBURG	PA	N	ZJB	64	0	8	56	0
ENDICOTT	NY	N	1 BGM	169	0	0	169	0
EPHRATA	WA	N	1 M4M	122	0	29	87	6
ERA HELICOPTERS CAMERON	LA	N	1 LCH	0	0	0	0	0
ERIE	PA	S	1 ERI	5596	1033	1961	2414	124
ESCANABA	MI	N	ZMP	636	0	376	255	5
ESTERVILLE	IA	N	ZMP	89	0	0	89	0
EJFAULA	AL	S	1 CSG	549	0	50	336	163
EUGENE	OR	S	1 EUG	2819	339	733	1357	130
EJNICE	LA	N	1 LFT	30	0	1	29	0
EUREKA MUNICIPAL	KS	N	ZCC	5	0	0	5	0
EUREKA/MURRAY FIELD	CA	N	ZSE	51	3	12	36	0
EVAJALE	TX	N	1 BPT	3	0	0	3	0
EVANSVILLE	IN	S	1 EVV	4112	535	1519	1922	5
EVELETH-VIRGINIA MUNI	MN	S	1 DLH	159	0	0	159	0
EVERETT PAINE FIELD	WA	N	ZSE	3130	4	1	2937	186
EXCELSIOR SPRINGS	MO	N	1 MCI	11	0	0	11	0
FACTORYVILLE/SEAMANS FLD	PA	S	1 AVP	476	0	17	467	12
FAIRBANKS	AK	S	1 FAI	1498	675	575	405	63
FAIRBANKS MAINRIGHT	AK	S	1 FAI	92	0	1	74	6
FAIRBURY MUNICIPAL	NE	N	ZMP	4	0	0	4	0
FAIRFIELD	IA	N	ZAU	44	0	0	44	0
FAIRFIELD MUNICIPAL	IL	N	ZCC	14	0	0	14	0
FAIRMONT MUNICIPAL	AL	S	1 MJB	118	0	0	111	7
FAIRMONT	MN	N	ZMP	334	0	240	93	1
FAIRMONT MUNI	NY	N	1 CKB	3	0	0	3	0
FALCON/MESA	AZ	L	1 PSD	8	0	0	8	0
FALFURRIAS	TX	N	ZHU	980	0	0	603	377
FALL RIVER	MA	N	1 DDJ	42	0	0	42	0
FARGO HECTOR FIELD	ND	S	1 FAR	2192	398	343	979	272
FARIBAULT	MN	N	ZMP	48	0	0	48	0
FARMERVILLE	LA	N	1 MLU	6	0	0	6	0
FARMINGDALE	NY	L	1 N9D	17115	1	2567	14069	499
FARMINGTON MUNICIPAL	MN	N	ZJV	238	17	112	109	0
FARMINGTON REGIONAL	MO	N	ZKC	37	0	0	37	0
FARMVILLE MUNICIPAL	VA	N	ZJC	9	0	0	9	1
FARRINGTON AIRPARK	KY	N	ZHE	5	0	0	5	0
FAYETTEVILLE DRAKE FIELD	AR	N	1 FVY	2154	0	1386	757	10
FAYETTEVILLE GRANMIS	NC	S	1 FAY	1994	532	373	967	227
FAYETTEVILLE MUNICIPAL	TN	N	1 HSV	52	0	1	51	0
FESTUS	MO	N	ZCC	1	0	0	1	0
FINDLAY	OH	N	1 T3L	1393	0	5	1378	10
FISHERS ISLAND	NY	N	1 DDJ	52	0	0	52	0
FITCHBURG	MA	N	1 BJS	209	0	0	209	0
FITZGERALD	GA	N	1 VAO	18	0	0	18	0
FIVE MILE CAMP	AK	N	ZAM	1	0	0	1	0
FLAGSTAFF	AZ	N	ZAB	255	4	123	128	0
FLINT BISHOP	MI	S	1 FNT	4789	609	1481	2948	61
FLIPPIN	AR	N	ZHE	74	0	0	74	0
FLORA	IL	N	ZCC	15	0	0	15	0
FLORENCE CITY	SC	N	1 FLO	1566	0	484	945	237
FOND DU LAC	WI	N	ZAU	69	0	2	67	0
FOREST CITY MUNICIPAL	IA	N	ZMP	69	0	0	69	0
FORREST CITY	AR	N	ZHE	3	0	0	3	0
FORSYTH/TILLITT FIELD	MT	N	ZLC	15	0	0	15	0
FORT BENNING LAWSON AAF	GA	S	1 CSG	1329	9	5	60	176
FORT BRIDGER	WY	N	ZLC	17	0	1	16	0
FORT COLLINS	CO	N	ZJV	11	0	0	11	0
FORT LAUDERDALE	FL	L	1 MIA	2253	1313	337	591	17
FORT LAUDERDALE EXECUTIVE	FL	L	1 MIA	1095	173	56	865	1
FORT LEAVENWORTH	KS	N	1 MCI	65	0	1	16	48
FORT MYERS PAGE FIELD	FL	S	1 RSW	996	0	331	641	24
FORT MYERS REGIONAL	FL	S	1 RSW	1391	523	452	247	69
FORT PIERCE	FL	N	ZMA	0	0	0	0	0
FORT POLK	LA	N	ZHU	25	0	2	13	10
FORT RILEY	KS	N	ZCC	57	0	0	3	54
FORT SCOTT	KS	N	ZCC	13	0	0	13	0
FORT SMITH MUNICIPAL	AR	N	1 FSM	1696	1	756	739	200
FORT WAYNE	IN	S	1 F4A	6925	2541	544	3304	436
FORT WORTH MEACHAM	TX	L	1 DLD	1960	0	46	1899	15

TABLE 12 FISCAL YEAR 1995

INSTRUMENT APPROACHES BY AIRPORT IN ALPHABETICAL SEQUENCE

AIRPORT AND STATE	M R	F C	PEPT FAC LJC	TOTAL	AIR CARRIER	AIR TAXI	GENERAL AVIATION	MILITARY
FJRT WORTH JAK GROVE	TX	L	1 D10	29	0	0	29	0
FORTUNA	CA	N	1 ZSE	16	0	0	16	0
FOSTORIA	OH	S	1 T3L	276	0	0	276	0
FRANK FEDERER MEMORIAL	AR	N	1 Z4E	2	0	0	2	0
FRANKFORT	IL	L	1 C90	125	0	0	125	0
FRANKFORT	IL	L	1 D9D	111	0	0	111	0
FRANKFORT MUNI	IN	N	1 L4F	37	0	0	37	0
FRANKFORT/CAPITAL CITY	KY	N	1 LEX	505	0	5	465	35
FRANKFORT/CITY-COUNTY	MI	N	1 ZMP	44	0	0	44	0
FRANKLIN	IN	N	1 IND	7	0	0	7	0
FRANKLIN CHESS LAMBERTON	PA	N	1 Y4G	1341	0	676	665	0
FRANKLIN COUNTY	VT	N	1 BTV	9	0	0	9	0
FRANKLIN MUNI-J B ROSE	VA	N	1 DRF	55	0	0	53	2
FRANKLIN/MACON COUNTY	NC	N	1 ZTL	1	0	0	1	0
FREDERICK	MD	N	1 B4I	194	0	0	174	20
FREDERICKSBURG	TX	N	1 ZHU	100	0	0	100	0
FREDRICKSBURG SHANNON	VA	N	1 Z3C	1	0	1	0	0
FREESPORT	IL	N	1 RFD	202	0	2	200	0
FREMONT MUNICIPAL	NE	N	1 OFF	100	0	0	100	0
FREMONT MUNICIPAL	MI	N	1 MCG	84	0	0	84	0
FREMONT PROGRESS	OH	N	1 T3L	328	0	0	328	0
FRENCH LICK MUNICIPAL	IN	N	1 ZID	2	0	0	2	0
FRENCHVILLE MD ANDOSTOOK	ME	N	1 Z34	343	0	152	191	0
FRESNO AIR TERMINAL	CA	S	1 FAT	160	34	34	74	18
FRESNO CHANDLER	CA	S	1 FAT	0	0	0	0	0
FRIDAY MARSOR	WA	N	1 ZSE	202	1	105	88	11
FT BELVOIR	VA	L	1 DCA	555	0	0	0	555
FT BRAGG	NC	S	1 FAY	1761	7	1	41	1713
FT COLLINS-LOVELAND MUNI	CO	N	1 ZDV	44	0	0	42	2
FT JODGE	IA	N	1 ZMP	948	0	528	416	0
FT INDIANTH GAP/MUIR AAF	PA	S	1 CBY	78	0	0	15	63
FT LEONARD 4000 FORNEY AAF	MD	N	1 ZKC	104	0	71	19	14
FT MADISON	IA	N	1 ZAU	28	0	0	28	0
FT MCCOY/SPARTA AAF	MT	N	1 ZMP	25	0	0	1	24
FT WAYNE SMITH FIELD	IN	S	1 FWA	365	45	0	320	0
FT YUKON	AK	N	1 ZAN	9	0	5	3	1
FULLERTON MUNICIPAL	CA	L	1 MZJ	2622	0	292	2327	0
FULTON	NY	M	1 SYR	40	0	0	40	0
FULTON MUNI	MO	N	1 C3U	8	0	0	8	0
GADSDEN	AL	N	1 B44	276	0	99	173	0
GAGE	OK	N	1 Z4C	9	0	0	9	0
GAINERSBURG	MD	N	1 B4I	245	0	1	244	0
GAINESVILLE	FL	N	1 ZJX	855	237	234	339	45
GAINESVILLE MUNICIPAL	TX	N	1 ZFW	13	0	0	13	0
GAINESVILLE/L GILMER MEM	GA	N	1 ZTL	146	0	0	143	3
GALENA	AK	N	1 Z4N	6	0	3	0	3
GALESBURG MUNICIPAL	IL	N	1 MLI	978	0	498	477	0
GALION	OH	N	1 MFD	142	0	90	52	0
GALLATIN	YN	N	1 B44	98	0	0	98	0
GALLUP SENATOR CLARK FLD	NM	N	1 ZAS	76	0	14	54	0
GALVESTON	TX	N	1 T44	1449	4	210	1020	115
GARDEN CITY	KS	N	1 ZKC	467	0	162	301	0
GARDNER	MA	N	1 Z3M	34	0	0	32	2
GARDNER MUNICIPAL	KS	L	1 MCI	26	0	22	4	0
GARY	IN	L	1 C90	685	0	44	641	0
GARY	IN	L	1 DRD	591	0	35	556	0
GASTONIA	NC	N	1 CLT	103	0	0	103	0
GAYLORD	MI	N	1 ZHP	251	0	81	168	0
GEAUGA	OH	N	1 CLE	42	0	0	42	0
GEORGETOWN	DE	N	1 D3V	54	0	0	47	7
GEORGETOWN	OH	N	1 ZID	1	0	0	1	0
GEORGETOWN COUNTY	SC	N	1 MYR	105	0	8	96	1
GEORGETOWN MUNICIPAL	TX	N	1 AUS	1762	0	0	1762	0
GIBSON	IL	N	1 ZAU	0	0	0	0	0
GIDDINGS-LEE COUNTY	TX	N	1 ZHU	31	0	0	31	0
GIDEON MEMORIAL	MO	N	1 Z4E	0	0	0	0	0
GILLETTE	WY	N	1 Z3V	229	0	137	92	0
GILMER-UPSHUR COUNTY	TX	N	1 GGG	0	0	0	0	0
GLADENATER MUNICIPAL	TX	N	1 GGG	6	0	0	6	0
GLADWIN	MI	N	1 M8S	30	0	0	30	0
GLASGOW	KY	N	1 ZME	42	0	0	41	1
GLASGOW INTL	MT	N	1 ZLC	41	0	21	20	0
GLENDALE MUNICIPAL	AZ	L	1 P50	0	0	0	0	0
GLENDIVE	MT	N	1 ZLC	62	0	40	22	0
GLENS FALLS	NY	N	1 ALB	263	0	32	227	0
GLENVIEW NAS	IL	L	1 DRD	742	0	0	0	742
GLENVIEW NAS	IL	L	1 C90	824	0	0	0	824
GLENWOOD MUNICIPAL	MN	N	1 ZMP	8	0	0	8	0
GLENWOOD SPRINGS MUNI	CO	N	1 Z3V	5	0	0	5	0
GLOBE-SAN CARLOS REGIONAL	AZ	N	1 ZAB	1	0	0	1	0

TABLE 12 FISCAL YEAR 1975

INSTRUMENT APPROACHES BY AIRPORT IN ALPHABETICAL SEQUENCE

AIRPORT AND STATE	H U P	F A C	REPT FAC LCC	TOTAL	AIR CARRIER	AIR TAXI	GENERAL AVIATION	MILITARY
GLoucester	VA	N	1 DRF	18	0	0	18	0
GLDSDJRD	NC	N	1 GSB	115	0	0	115	0
GLDCLAND	KS	N	1 ZDV	173	0	70	99	4
GRDUN MUNICIPAL	NE	N	1 ZDV	24	0	0	24	0
GRDUNSVILLE	VA	N	1 ZDC	6	1	2	3	0
GRSEM	IN	N	1 SBV	405	0	0	405	0
GOTHENBURG	NE	K	1 ZDV	16	0	0	14	0
GRAHAM MUNICIPAL	TX	N	1 ZFW	15	0	0	15	0
GRANBURY	TX	N	1 ZFA	37	0	0	37	0
GRAND CANYON MUNICIPAL	AZ	N	1 ZLA	92	0	72	20	0
GRAND HAVEN	MI	N	1 MCG	28	0	0	28	0
GRAND ISLAND	NE	N	1 ZMP	1171	33	542	596	39
GRAND ISLE	LA	N	1 ZHU	19	0	4	15	0
GRAND JUNCTION	CO	S	1 GJT	472	175	87	200	10
GRAND MARAIS MUNICIPAL	MN	N	1 ZMP	35	0	0	35	0
GRAND RAPIDS	MI	S	1 GRR	8282	3042	1543	3597	100
GRAND RAPIDS/TITASCA CNTY	MV	N	1 ZMP	338	0	185	153	0
GRAND VIEW	MO	L	1 MCI	377	0	5	173	199
GRANT MUNICIPAL	NE	N	1 ZDV	3	0	0	3	0
GRANTSBURG MUNICIPAL	WI	N	1 ZMP	2	0	0	2	0
GRAY AAF	WA	L	1 TCM	0	0	0	0	0
GRAYLING AAF	MI	N	1 ZMP	74	0	2	35	37
GRAYSLAKE CAMPBELL	IL	L	1 ORD	48	0	0	48	0
GRAYSLAKE CAMPBELL	IL	L	1 C90	51	0	0	51	0
GREAT BARRINGTON	MA	N	1 ZRA	0	0	0	0	0
GREAT BEND	KS	N	1 ZCC	230	1	125	101	3
GREAT FALLS	MT	S	1 GTF	1461	538	379	315	229
GREATER BEARDSTOWN	IL	N	1 SPT	1	0	0	1	0
GREELEY	CO	N	1 ZDV	42	0	0	42	0
GREEN BAY AUSTIN STRAUDEL	WI	S	1 GR3	3758	1349	458	1374	77
GREENCASTLE MUNI	IN	N	1 IND	21	0	0	21	0
GREENVILLE MUNICIPAL	TN	N	1 ZTL	9	0	4	5	0
GREENFIELD MUNICIPAL	IA	N	1 ZMP	3	0	0	3	0
GREENSBORO REGIONAL	NC	M	1 GSO	10058	4706	860	4369	123
GREENSBORO/MAY	NC	M	1 GSO	4	0	0	4	0
GREENSBURG	IN	P	1 IND	13	0	0	13	0
GREENVILLE	IL	N	1 ZCC	1	0	0	1	0
GREENVILLE JONALUSON CNTR	SC	S	1 GSP	166	0	0	166	1
GREENVILLE MAJORS	TX	N	1 ZFW	125	0	12	125	4
GREENVILLE MUNI	AL	N	1 ZTL	0	0	0	0	0
GREENVILLE MUNICIPAL	MS	N	1 ZME	660	6	247	309	98
GREENVILLE MUNICIPAL	SC	S	1 GSP	1518	0	11	1506	1
GREENVILLE MUNICIPAL	PA	S	1 YNG	47	0	0	47	0
GREENVILLE/MUMLENBERG CO	KY	N	1 EVV	34	0	0	34	0
GREENWOOD	MS	N	1 ZME	168	4	22	134	9
GREENWOOD COUNTY	SC	N	1 GSP	193	0	2	190	1
GREENWOOD LAKE	NJ	L	1 N90	19	0	0	19	0
GREER	SC	S	1 GSP	3756	1259	526	1869	103
GRENADA	TN	N	1 ZME	19	0	0	19	0
GRIFFIN-SPALDING COUNTY	GA	L	1 ATL	183	0	0	183	2
GRIFFITH	IN	L	1 C90	131	0	0	131	0
GRIFFITH	IN	L	1 ORD	110	0	0	110	0
GRISWOLD	NY	N	1 N90	95	0	12	83	0
GROSSE ILE INTERNATIONAL	MI	N	1 DZL	56	0	0	56	0
GROSSE ILE INTERNATIONAL	MI	N	1 DFM	91	0	0	91	0
GROTON TRUMBULL	CT	N	1 OJ3	2210	110	1140	867	93
GROVE CITY	PA	S	1 YNG	179	0	0	179	0
GROVE MUNICIPAL	OK	N	1 ZCC	8	0	0	7	1
GRUNDY MUNICIPAL	VA	N	1 ZTL	4	0	0	4	0
GUAM	GU	N	1 ZJA	492	190	138	15	149
GULF OF MEXICO/VERMILION	LA	N	1 ZAJ	0	0	0	0	0
GULF SHORES/JACK EDWARDS	AL	S	1 PMS	3	0	0	3	0
GULFPORT	MS	N	1 GPT	1430	105	154	649	522
GULKANA	AK	N	1 ZAN	30	0	5	25	0
GUNNISON	CO	N	1 ZDV	201	67	79	55	0
GUSTAVUS	AK	N	1 ZAN	9	7	0	2	0
GUTHRIE MUNICIPAL	OK	N	1 OKC	2	0	0	2	0
GUYMON	OK	N	1 ZCC	32	0	8	24	0
HAGERSTOWN	MD	L	1 ZDC	840	4	352	443	41
HALEYVILLE MUNICIPAL	AL	N	1 ZME	14	0	0	14	0
HALLOCK	MN	N	1 ZMP	2	0	0	2	0
HAMILTON	OH	N	1 EVG	363	0	0	363	0
HAMILTON EXECUTIVE	NY	M	1 SYR	8	0	0	8	0
HAMILTON/MARION COUNTY	AL	N	1 ZME	59	0	0	18	41
HAMMOND	LA	N	1 MSY	101	0	0	101	0
HAMMOND	NJ	N	1 ACY	33	0	0	33	0
HAMPTON MUNICIPAL	IA	N	1 ZMP	78	0	0	78	0
HAMPTON WHEELABRATOR-FRYE	NH	N	1 ZSW	16	0	0	16	0
HANCOCK	MI	N	1 ZMP	859	0	623	221	15
HANFORD	CA	N	1 FAT	0	0	0	0	0

TABLE 12 FISCAL YEAR 1955

INSTRUMENT APPROACHES BY AIRPORT IN ALPHABETICAL SEQUENCE

AIRPORT AND STATE	M U R	F A C	REPT LCC	TOTAL	AIR CARRIER	AIR TAXI	GENERAL AVIATION	MILITARY
HANNIBAL MO N ZCC				18	0	0	12	0
HARZY AR N ZME				0	0	0	0	0
HARLAN IA N 1 OFP				22	0	0	22	0
HARLINGEN INDUSTRIAL AP TX N 1 RJD				621	258	47	255	21
HARNETT COUNTY NC S 1 FLY				55	0	3	51	1
HARRISBURG PA S 1 CRY				1467	0	12	1389	65
HARRISBURG RALEIGH IL N ZCC				28	0	0	24	0
HARRISON OH N 1 CVG				96	0	0	96	0
HARRISON BOONE COUNTY AR N ZME				90	0	61	29	0
HARRISON COUNTY OH N ZJB				1	0	0	1	0
HARTFORD MI N 1 MCE				16	0	0	16	0
HARTFORD BRAINARD CT M 1 BDL				2576	14	45	2705	12
HARTSELLE/RJUNDTREE FIELD AL S 1 MSV				20	0	1	19	0
HARTSVILLE SC N 1 SSC				49	0	0	49	0
HASKELL TX N ZFW				2	0	0	2	0
HASTINGS MI N 1 GPR				5	0	0	5	0
HASTINGS NE N ZAP				263	0	19	171	73
HATTERAS/BILLY MITCHELL NC N ZJC				4	0	1	3	0
HATTIESBURG MS N ZHU				71	0	0	41	24
HAVANA IL N 1 SPI				0	0	0	0	0
HAVANA REGIONAL IL N 1 SPI				0	0	0	0	0
HAVRE MT N ZLC				19	0	0	19	0
HAWESVILLE KY S 1 EVV				93	0	0	93	0
HAWTHORNE CA L 1 L56				2822	0	0	2822	0
HAYDEN YAMPA VALLEY CO N ZJV				93	0	25	67	0
HAYS KS N ZKC				349	7	159	184	0
HAYWARD CA L 1 DPO				12763	0	1404	13426	0
HAYWARD MUNICIPAL WI N ZMP				193	0	21	150	2
HAZELHURST GA N ZJX				4	0	0	4	0
HAZELTON PA S 1 AVP				1061	0	41	962	0
HEBRONVILLE/J HOGG CNTY TX N ZMU				68	0	2	46	0
HEBER SPRINGS AR N ZME				42	0	0	42	0
HEBRON BUCKEYE VALLEY OH N 1 CMH				61	0	0	51	0
HEBRON MUNICIPAL NE N ZAP				2	0	0	2	0
HELENA MT N 1 HLN				2062	353	1072	535	101
HELENA/THOMPSON-ROBBINS AR N ZME				9	0	0	9	0
HEMERSON TX N 1 GGG				6	0	0	6	0
HENDERSON KY S 1 EVV				203	0	0	203	0
HENDERSON-JACKSON NC N 1 RDJ				121	0	0	121	0
HENRYETTA MUNICIPAL OK N ZFW				4	0	0	4	0
HEREFORD MUNICIPAL TX S 1 ANA				20	0	0	20	0
HERMISTON OR N ZSE				2	0	0	2	0
HERRINGTON KS N ZCC				1	0	0	1	0
HIBBING MN S 1 DLM				993	293	457	225	15
HICKORY NC N ZTL				1191	11	250	897	0
HIGGINSVILLE MO N ZCC				1	0	0	1	0
HILLSBORO OR M 1 PBO				1673	0	144	1529	19
HILLSBORO OR M 1 PDX				241	0	20	214	0
HILLSBORO HIGHLAND OH S ZIO				11	0	0	11	0
HILLSDALE MI N 1 ZJB				0	0	0	0	0
HILLSDALE MI N 1 ZJB				0	0	0	0	0
HILLSDALE VA N 1 RJA				37	0	0	36	1
HILLSVILLE MI M 1 ITJ				2569	1496	434	121	0
HILTON HEAD ISLAND SC N 1 SAV				947	0	224	715	0
HOBART OK N 1 LYS				0	0	0	0	0
HOBART SKY RANCH IN L 1 CPO				18	0	0	18	0
HOBART SKY RANCH IN L 1 ORD				4	0	0	4	0
HOBBS LEA COUNTY NM N ZFA				5	0	0	5	0
HOFFMAN MACKALL AAF NC N 1 FAY				36	0	0	36	0
HOLDENVILLE MUNICIPAL OK N ZFW				5	0	0	4	1
HOLDREGE NE N ZJV				25	0	0	25	0
HOLLAND PARK TOWNSHIP MI N 1 MKG				5	0	0	5	0
HOLYOKE CO N ZJV				7	0	0	7	0
HOMER AK N ZAM				435	9	369	51	0
HOMER GA N 1 VAD				9	0	0	9	0
HOMERVILLE TX N ZHU				3	0	0	3	0
HONDO MUNICIPAL PA N 1 AVP				236	0	0	236	0
HONESDALE MI L 1 HNL				2213	1731	195	40	207
HONOLULU HI L 1 HNL				8	0	0	8	0
HOPE AR N ZFW				126	0	0	126	0
HOPKINSVILLE-CHRISTIAN CO KY N 1 HJP				0	0	0	0	0
HOUJIAN WA N ZSE				51	2	21	24	0
HOUGHTON LAKE MI N ZMP				46	0	0	46	0
HOUULTON ME N ZBM				111	0	14	91	0
HOUUMA LA N 1 HSY				551	1	203	324	23
HOUUSTON CLOVER FIELD TX L 1 IAM				49	0	0	49	0
HOUUSTON HOBBS TX L 1 IAA				16881	9958	1500	6452	61
HOUUSTON INTERCONTINENTAL TX L 1 IAM				27802	21537	2877	3273	64
HOUUSTON/LAKESIDE TX L 1 IAM				501	3	11	483	7
HOWELL MI L 1 DZ1				47	0	0	47	0
HOWELL MI L 1 DTM				97	0	0	97	0

TABLE 12 FISCAL YEAR 1955

INSTRUMENT APPROACHES BY AIRPORT IN ALPHABETICAL SEQUENCE

AIRPORT AND STATE	H U B	F A C	PEPT LJC	TOTAL	AIR CARRIER	AIR TAXI	GENERAL AVIATION	MILITARY
HUDSON	NY	S	1 ALB	118	0	13	105	0
HUDSON FIELD	TX	L	1 DID	12	0	0	12	0
HUGGTON MUNICIPAL	KS	N	ZCC	4	0	0	4	0
HUMBOLDT	TN	N	ZME	2	0	0	2	0
HUNTINGBURG	IN	N	1 EVV	242	0	0	242	0
HUNTINGTON	WV	N	1 HFS	1676	255	457	963	14
HUNTINGTON MUNICIPAL	IN	N	1 FWA	7	2	0	5	0
HUNTINGTON MUNICIPAL	UT	N	ZLC	3	0	0	3	0
HUNTLEY	IL	L	1 C90	20	0	0	20	0
HUNTLEY	IL	N	ZAU	1	0	0	1	0
HUNTLEY	IL	N	C90	14	0	0	14	0
HUNTSVILLE	TX	N	ZMJ	131	0	14	117	0
HUNTSVILLE MADISON COUNTY	AL	S	1 HSV	3674	234	786	1958	156
HURON	SD	N	ZNP	519	0	210	252	57
HURTSBORO	AL	S	1 CS6	11	0	0	11	0
HUTCHINSON	KS	N	1 HJT	1388	0	333	1033	6
HUTCHINSON MUNICIPAL	MN	N	ZMP	6	0	0	6	0
HYANNIS	MA	N	1 F44	9168	191	6475	2446	8
IDA GROVE MUNICIPAL	IA	N	ZNP	8	0	0	8	0
IDABEL	OK	N	ZFW	6	0	0	6	0
IDAHO FALLS FANNING FIELD	ID	N	ZLC	1265	235	742	274	1
ILIAMNA	AK	N	ZAN	42	1	31	10	0
IMPERIAL	CA	N	ZLA	70	0	75	33	0
IMPERIAL	NE	N	Z3V	12	0	2	10	0
IND CNTY/J STEWART FIELD	PA	N	Z3B	316	0	12	292	0
INDEPENDENCE	KS	N	ZCC	41	0	0	41	0
INDEPENDENCE MUNICIPAL	IA	N	ZAU	0	0	0	0	0
INDEPENDENCE MUNICIPAL	IA	S	1 ALJ	12	0	0	12	0
INDIANAPOLIS BROOKSIDE	IN	M	1 IND	39	0	0	39	0
INDIANAPOLIS DMNTWN HLPRT	IN	M	1 IND	4	0	0	4	0
INDIANAPOLIS EAGLE CREEK	IN	M	1 IND	687	0	0	687	0
INDIANAPOLIS INTERNATIONAL	IN	M	1 IND	24181	9593	7107	6585	155
INDIANAPOLIS METROPOLITAN	IN	M	1 IND	412	0	0	408	0
INDIANAPOLIS SPEEDWAY	IN	N	1 IND	13	0	0	13	0
INDIANAPOLIS TERRY	IN	M	1 IND	260	0	0	260	0
INDIANAPOLIS/MT COMFORT	IN	M	1 IND	797	0	0	723	0
INDIANAPOLIS/SKYWAY	IN	M	1 IND	92	0	0	92	0
INDIANOLA	MS	N	ZME	31	0	0	31	0
INGALS	VA	N	ZDC	95	0	21	74	0
INTERNATIONAL FALLS	MN	N	ZMP	406	111	67	224	0
INTRACOSTAL CITY HLPRT	LA	N	1 LFT	329	1	328	0	0
IOLA/ALLEN COUNTY	KS	N	ZCC	7	0	1	6	0
IOWA CITY	IA	N	1 CTD	750	9	52	684	0
IRON MOUNTAIN	MI	N	ZMP	792	3	384	402	0
IRONWOOD	MI	N	ZMP	623	0	405	217	0
IRVINE	KY	S	1 LEX	6	0	0	6	0
ISLIP MACARTHUR	NY	L	1 M90	2317	619	804	1057	0
ITHACA TOMPKINS CO	NY	N	1 ELM	2882	534	922	1375	0
J E LOCKLAIR MEMORIAL	SC	S	1 C45	2	0	0	2	0
J. DEERE DUBUQUE WORKS	IA	N	ZAU	0	0	0	0	0
JACKSBORO	TN	N	ZTL	3	0	0	3	0
JACKSON	TN	N	Z4E	249	0	47	201	0
JACKSON HAWKINS	MS	S	1 JAN	514	0	22	409	0
JACKSON MUN ARPT	MS	S	1 JAN	2815	934	650	858	0
JACKSON MUNICIPAL	MN	N	ZMP	12	0	0	12	0
JACKSON REYNOLDS MUNIC	MI	N	Z3B	1	0	0	1	0
JACKSON/J. HOLE AIRPORT	WY	N	ZLC	88	35	21	32	0
JACKSONVILLE INTL	FL	M	1 JAK	4164	1377	1216	1097	0
JACKSONVILLE MUNICIPAL	IL	N	1 SPI	98	0	0	98	0
JACKSONVILLE/JA-H. ELLIS	NC	N	1 ILM	402	176	71	155	0
JACKSONVILLE/PASSAVANT HP	IL	N	1 DRD	19	0	0	19	0
JACKSONVILLE/PASSAVANT HP	IL	N	1 C90	8	0	0	8	0
JAFFER	NH	N	ZBM	56	0	0	56	0
JAMESTOWN	ND	N	ZMP	467	1	263	168	0
JAMESTOWN MUNICIPAL	TN	N	ZTL	5	0	0	5	0
JAMESTOWN/CHAUTAUQUA CNTY	NY	N	1 ERI	3530	0	1954	1554	0
JAMESVILLE	WI	N	1 RFD	1443	1	150	1235	0
JASPER CNTY & BELL FLD	TX	N	ZMU	20	0	0	20	0
JASPER/MR1JN CO-BRMN FLD	TN	N	1 CMA	60	0	0	60	0
JASPER/WALKER COUNTY	AL	M	1 B44	90	0	0	90	0
JEFFERSON	GA	N	ZTL	5	0	0	5	0
JEFFERSON CITY	MO	N	1 C3U	725	0	75	608	0
JEFFERSON MUNICIPAL	IA	N	ZMP	12	0	0	12	0
JEFFERSONVILLE/CLARK CNTY	IN	M	1 S3F	349	0	0	349	0
JEKYLL ISLAND	GA	N	ZJK	30	0	12	18	0
JENNINGS	LA	N	1 LCM	94	0	0	94	0
JEROME COUNTY	ID	N	1 TWF	0	0	0	0	0
JESUP	GA	N	ZJK	7	0	3	4	0
JOBSTOWN/REDWING	NJ	N	1 WRT	15	0	0	15	0
JOHN F KENNEDY INTL	NY	L	1 M90	13882	13331	2891	925	0

TABLE 12 FISCAL YEAR 1985
INSTRUMENT APPROACHES BY AIRPORT IN ALPHABETICAL SEQUENCE

AIRPORT AND STATE	H U P	F A C	REPT FAC LDC	TOTAL	AIR CARRIER	AIR TAXI	GENERAL AVIATION	MILITARY
JOHNSON CITY	TX	N	ZHU	24	0	0	14	0
JOHNSON COUNTY	KS	L	1 MCI	1016	0	36	950	30
JOHNSTOWN	PA	N	ZJ3	2711	1	1121	1577	12
JOLIET	IL	L	1 C90	223	0	0	223	0
JOLIET	IL	L	1 DRD	203	0	0	203	0
JONESBORO	AR	N	ZME	153	0	38	115	0
JONESTOWN BAR K	TX	N	1 AJS	144	0	0	144	0
JONESTOWN/LAKE SHORE RNCH	TX	S	1 AJS	2	0	0	2	0
JUPITER	MO	N	ZKC	576	15	339	220	2
JUNCTION	TX	N	Z4J	13	0	0	13	0
JUNCTION CITY MUNICIPAL	KS	N	ZCC	19	0	0	18	0
JUNEAU	AK	S	ZAM	1123	332	95	143	53
JUNEAU/JUDGE COUNTY	WI	N	ZAU	26	0	2	24	0
JUPITER	FL	N	1 P31	52	0	0	52	0
KAHULUI	HI	P	1 OGG	8186	7311	397	165	313
KALISER	MO	N	ZCC	69	0	22	47	0
KALAMAZOO	MI	S	1 AZD	3926	1243	557	2087	39
KALISPELL	MT	N	ZLC	93	47	22	24	0
KAMJELA	HI	N	Z4N	11	3	7	0	1
KANKAKEE	IL	N	Z4J	93	0	4	99	0
KANSAS CITY MISSOURI	MO	N	1 ZCC	3	0	7	1	0
KANSAS CITY INTERNATIONAL	MO	L	1 MCI	13575	3550	4148	677	90
KANSAS CITY MUNICIPAL	MO	L	1 MCI	4077	3	1234	2807	33
KARNEY	NE	N	ZMP	462	0	128	220	114
KEENE	NH	N	Z9W	1195	0	764	424	7
KELSO	WA	N	ZSE	45	0	0	23	22
KENAI MUNICIPAL	AK	N	ZAN	1078	22	835	210	11
KENAL/DRIFF RIVER	AK	N	ZAN	1	0	0	1	0
KENANSVILLE	NC	N	1 G53	41	0	0	40	1
KENBELLVILLE	IN	N	1 F4A	90	15	0	75	0
KENNEDY KAMES CD	TX	N	ZHU	18	0	7	11	0
KENDOSHA	WI	N	1 MCE	447	0	0	447	0
KENT	OH	N	1 CAK	608	0	0	608	0
KENTLAND	IN	N	Z4J	1	0	0	1	0
KENTON HARDIN CD	OH	N	ZTJ	17	0	0	17	0
KESOK	IA	N	ZAU	0	0	0	0	0
KEYSVILLE	TX	N	ZHU	688	9	42	629	8
KETCHIKAN	AK	N	ZAN	809	549	29	104	27
KEWANEE MUNI	IL	N	1 MLI	46	0	0	44	2
KEY WEST	FL	N	1 NQK	309	51	160	91	7
KILL DEVIL HILLS/FIRST FLT	NC	N	ZJC	1	0	0	1	0
KILLEEN	TX	N	1 GRK	931	523	0	292	16
KIMBALL MUNICIPAL	NE	N	ZJY	3	0	0	3	0
KING SALMON	AK	N	ZAN	72	32	18	18	4
KINGMAN	AZ	N	ZLA	14	0	9	5	0
KINGSVILLE	TX	N	ZHU	1900	1	0	670	1229
KINSTON	NC	N	1 G5B	1842	440	0	1043	359
KIRBYVILLE	TX	N	ZHU	2	0	0	2	0
KIRKSVILLE	MO	N	ZKC	67	0	21	44	2
KISSIMEE	FL	N	1 MCO	73	0	0	73	0
KLANATH FALLS	OR	N	ZSE	1443	54	472	528	389
KNIGHTDALE/RALEIGH EAST	NC	N	1 R3J	14	0	0	14	0
KNOXVILLE	IA	N	1 DSM	23	0	0	23	0
KNOXVILLE DNTN MUNICIPAL	TN	S	1 TYS	802	0	0	802	0
KNOXVILLE MCWEE TYSON	TN	S	1 TYS	5504	1447	1482	2233	342
KODIAK	AK	N	ZAN	404	161	94	58	111
KONA KE AHOLE	HI	S	ZMM	16	16	0	0	0
KOSCIUSKO ATTALA	MS	N	ZME	11	0	0	10	1
KOZIERBIE	AK	N	ZAN	206	112	39	42	13
KOUNTZE/SILSREE	TX	N	1 RPT	24	0	0	24	0
KUPARUK	AK	N	ZAN	34	7	0	27	0
KWAJALEIN AAF	HK	N	1 K4A	98	10	8	0	80
LA GRANGE	GA	N	1 CSG	431	0	3	427	1
LA GUARDIA	NY	L	1 H90	18111	13358	3258	1491	4
LA JUNTA	CO	N	Z3V	50	0	2	41	7
LA PORTE	TX	L	1 IAW	236	2	3	230	1
LA PRYJP	TX	N	ZHU	1	0	0	1	0
LA VEHME BRACKETT	CA	N	1 O40	1747	0	171	1546	30
LACON	IL	N	ZAU	1	0	0	1	0
LACONIA	NH	N	Z8W	488	0	153	311	24
LACROSSE	WI	N	Z4P	2409	495	741	1019	154
LALYSMITH/RUSK COUNTY	WI	N	Z4P	11	0	0	11	0
LAFAYETT PURDUE UNIVERSITY	IN	N	1 LAF	1778	35	542	1189	12
LAFAYETTE	LA	N	1 LFF	3950	223	1596	2080	51
LAFAYETTE HALSMER	IN	N	1 LAF	13	0	0	13	0
LAFAYETTE MUNICIPAL	TN	N	ZME	8	0	0	8	0
LAFAYETTE/ARETZ	IN	N	1 LAF	73	0	0	73	0
LAINFIELD/CLOW INT'L	IL	L	1 C90	102	0	0	102	0
LAKE CHARLES	LA	N	1 LCH	1668	0	785	830	53
LAKE CHARLES PTRL HLIPT	LA	N	1 LCH	66	0	0	66	0

TABLE 12 FISCAL YEAR 1995

INSTRUMENT APPROACHES BY AIRPORT IN ALPHABETICAL SEQUENCE

AIRPORT AND STATE	U R	F A C	REPT LCC	TOTAL	AIR CARRIER	AIR TAXI	GENERAL AVIATION	MILITARY
LAKE CHARLES/AIR LG HLPT	LA	N	1 LCH	0	0	0	0	0
LAKE CHARLES/MORGAN CRUP	LA	N	1 LCH	0	0	0	0	0
LAKE CITY	FL	N	1 ZJK	81	0	13	33	35
LAKE ELMO	MN	L	1 M99	6	0	1	5	0
LAKE ELMO	MN	L	1 MSP	7	0	1	6	0
LAKE GENEVA PLAYBOY	WI	N	1 MCE	74	0	0	74	0
LAKE HAVASU	AZ	N	1 ZLA	18	0	4	14	0
LAKE LAWN/DELAYAN	WI	N	1 RFD	141	0	0	141	0
LAKE PROVIDENCE	TN	N	1 ZME	15	0	6	15	0
LAKE VILLAGE	AR	N	1 ZME	12	0	0	17	0
LAKE WINNEGAGO MUNICIPAL	MO	L	1 MCI	1	0	0	1	0
LAKEHURST	NJ	N	1 WRI	790	0	0	0	790
LAKELAND	FL	L	1 TPA	457	0	1	449	7
LAKEVIEW	OR	N	1 ZSE	50	22	0	28	0
LAKEVILLE	MN	L	1 M99	13	0	0	13	0
LAKEVILLE	MN	L	1 MSP	10	0	0	10	0
LAKEWOOD	NJ	N	1 WRI	342	0	19	323	0
LAMAR	CO	N	1 ZDV	125	0	43	79	3
LAMBERTVILLE/TOLEDO SUB	MI	N	1 TDL	343	0	0	343	0
LAMONT-DECKERVILLE	MI	N	1 ZDB	0	0	0	0	0
LAMPASS	TX	N	1 GRK	33	0	0	29	4
LANCASTER	TX	L	1 DIO	4	0	0	4	0
LANCASTER	PA	S	1 CKY	3633	0	1390	2128	115
LANCASTER COUNTY	SC	N	1 CLT	56	0	0	54	2
LANCASTER FOX AIRPORT	CA	N	1 EDM	1265	0	123	597	545
LANCASTER/FAIRFIELD CNTY	JM	N	1 CMH	436	0	7	426	3
LAND O LAKES	WI	N	1 ZMP	35	0	0	34	1
LANETT	AL	N	1 CSG	36	0	0	36	0
LANGHORNE	PA	N	1 P4L	10	0	2	8	0
LANSING	MI	S	1 LAN	4959	1494	667	2709	99
LAPEER	MI	N	1 FNT	97	0	0	97	0
LAPORTE	TN	N	1 SSN	73	0	0	73	0
LARAMIE	WY	N	1 ZDV	105	2	38	59	6
LAREDO	TX	N	1 ZMU	1001	30	172	684	115
LARNED	KS	N	1 ZCC	9	0	0	9	0
LAS VEGAS	NM	N	1 ZAB	5	0	4	1	0
LAS VEGAS MCCARRAN INTL	NV	L	1 LAS	1573	1145	135	287	6
LATROBE	PA	N	1 ZDB	3693	4	1006	2638	45
LAUREL	MS	N	1 Z4U	54	0	0	53	1
LAUREL HATTIESBURG	MS	N	1 Z4U	156	7	58	72	19
LAUREL MUNICIPAL	MT	N	1 ZLC	3	0	0	3	0
LAWRENCE	MA	N	1 BJS	1568	0	289	1250	29
LAWRENCE MUNICIPAL	KS	N	1 ZCC	53	0	0	53	0
LAWRENCEBURG	TN	N	1 ZME	2	0	0	2	0
LAWRENCEVILLE-VINCENNES	IL	N	1 MUF	319	1	0	318	0
LAWRENCEVILLE/GWINNETT CO	GA	L	1 ATL	281	0	0	274	7
LAWTON MUNICIPAL	OK	N	1 FSI	1160	0	415	257	488
LE MARS	IA	S	1 SJX	58	0	0	58	0
LE ROY	NY	M	1 RDC	4	0	2	2	0
LEAGUE CITY	TX	N	1 IAH	152	0	0	141	11
LEBANON	NM	N	1 ZBW	2331	0	1396	851	74
LEBANON MUNICIPAL	TN	N	1 BNA	41	0	0	41	0
LEBANON-SPRINGFIELD	KS	N	1 ZTD	2	0	0	2	0
LEBANON-WARREN COUNTY	OH	N	1 DAY	56	0	0	56	0
LEBANON/F.W. JONES	MD	N	1 ZKC	63	0	0	63	0
LEDGEDALE	NY	M	1 RDC	1	0	0	1	0
LEES SUMMIT	MO	N	1 MCI	65	0	0	55	0
LEESBURG	VA	L	1 IAD	137	0	4	133	0
LEESBURG MUNICIPAL	FL	M	1 MCO	18	0	3	15	0
LEIGHTON	PA	S	1 ABE	13	0	0	13	0
LEONARDTOWN	MD	N	1 MYK	27	0	6	21	0
LEMISBURG ELLINGTON	TN	N	1 ZME	1	0	0	1	0
LEMISBURG GREENBRIER	WV	N	1 ZDC	921	17	242	658	4
LEMISTON	ID	N	1 ZSE	1499	13	995	441	50
LEMISTON	MT	N	1 ZLC	26	0	11	15	0
LEXINGTON	KY	S	1 LEX	6581	1558	1178	3616	129
LEXINGTON MUNI	NC	M	1 GSJ	122	0	0	122	0
LEXINGTON MUNICIPAL	ME	N	1 ZDV	17	0	1	16	0
LEXINGTON/C.A. MOORE	MS	N	1 ZME	4	0	0	4	0
LEXINGTON/F. WILKINS	TN	N	1 ZME	9	0	0	9	0
LIBBY AAF	AZ	N	1 ZAB	5	0	0	1	4
LIBERAL	KS	N	1 ZCC	303	2	89	210	2
LIBERTY AIR	TX	L	1 IAH	34	0	0	34	0
LIBERTY/CAUSEY	GA	N	1 GSO	170	0	0	170	0
LIBERTY/ROOSTERVILLE	MD	N	1 MCI	0	0	0	0	0
LIME	MI	M	1 ZMN	3497	3073	99	74	251
LIMA ALLEN COUNTY	JM	N	1 ZFD	157	0	2	155	0
LINCHFIELD	IL	M	1 ZCC	4	0	0	4	0
LINCOLN LODAN COUNTY	IL	S	1 SPI	9	0	0	9	0
LINCOLN MUNICIPAL	NE	S	1 LNK	3392	338	685	1398	471

TABLE 12 FISCAL YEAR 1995
INSTRUMENT APPROACHES BY AIRPORT IN ALPHABETICAL SEQUENCE

AIRPORT AND STATE	H U	F A	REPT FAC	TOTAL	AIR CARRIER	AIR TAXI	GENERAL AVIATION	MILITARY	
	B	C	LJC						
LINCOLN PARK	NJ	L	1	M9D	33	0	2	31	0
LINDEN	NJ	N	1	M9D	97	0	15	92	0
LINDEN/PRICES AIRPORT	MI	N	1	F4T	45	0	0	45	0
LITCHFIELD	MN	N		Z4P	31	0	3	28	0
LITTLE FALLS/MORRISON CTY	MN	N		Z4P	23	0	0	22	1
LITTLE ROCK ADAMS FIELD	AR	S	1	LIT	4952	1350	641	2410	112
LIVINGSTON	MT	N		ZLC	21	0	3	18	0
LIVINGSTON MUNICIPAL	TX	N		ZTL	5	0	0	5	0
LLANO	TX	N		Z4J	38	0	0	38	0
LOCKHART MUNICIPAL	TX	S	1	AJS	83	0	0	83	0
LOCKPORT LEWIS	IL	L	1	DRD	132	0	0	132	0
LOCKPORT LEWIS	IL	L	1	CRD	144	0	0	144	0
LORD AIRPORT	CA	N	1	SCK	3	0	0	3	0
LOGAN	VT	N		ZLC	13	0	0	13	0
LOHPOC	CA	N		ZLA	385	0	0	385	0
LOHJON	KY	N		ZTL	459	1	19	438	19
LOHJON	OH	M	1	DAY	16	0	0	16	0
LONE ROCK	MI	N		Z4J	14	0	0	14	0
LONELY	AK	N		Z4N	7	0	4	3	0
LONG BEACH	CA	L	1	MZJ	9119	1150	252	6917	59
LONGVIEW	TX	N	1	GGG	891	0	257	634	59
LORAIN	OH	N	1	CLE	506	0	45	461	45
LOS ANGELES INTERNATIONAL	CA	L	1	L36	69637	43298	25248	11091	119
LOUISVILLE BOHMAN	KY	M	1	SDF	1726	0	153	1473	149
LOUISVILLE STANDIFORD	KY	M	1	SDF	9440	5319	1742	1150	475
LOUISVILLE HINSON COUNTY	MS	N		Z4E	15	0	0	15	0
LUBBOCK	TX	S	1	LBB	3565	1312	412	1641	299
LUDINGTON	MI	N		Z4U	0	0	0	0	0
LUFKIN	TX	N		Z4U	242	0	0	242	0
LULING/THE CARTER MEM	TX	S	1	AJS	20	0	0	20	0
LUMBERTON	NC	N	1	F4Y	140	0	13	127	0
LURAY	VA	N		ZDC	3	0	0	3	0
LYNCHBURG	VA	N		ZDC	1956	213	909	734	100
LYNDONVILLE	VT	N		Z3A	56	0	2	54	0
LYONS RICE COUNTY	KS	N	1	HJT	9	0	0	9	0
MAESE RANCH	TX	N	1	MAF	0	0	0	0	0
MACKINAW ISLAND	MI	N		Z4P	34	0	0	34	0
MACOMB	IL	N		Z4U	23	0	0	23	0
MACON LEWIS B WILSON	GA	N	1	MCN	1904	96	412	1396	101
MACON SMART	GA	N	1	MCN	182	0	0	182	0
MADERA	CA	N	1	F4Y	0	0	0	0	0
MADILL MUNICIPAL	OK	N		Z4W	4	0	0	4	0
MADISON	WI	S	1	MSN	10076	5108	609	4659	411
MADISON BRUCE	MS	N	1	JAN	185	0	1	184	0
MADISON MOREY	WI	S	1	MSN	287	0	0	287	0
MADISON MUNICIPAL	IN	N	1	SDF	171	0	0	171	0
MADISON MUNICIPAL	GA	N		ZTL	13	0	0	13	0
MADISON-LAC QUI PARLE CTY	MN	N		Z4P	17	0	0	17	0
MADISONVILLE	TN	S	1	TYS	30	0	0	30	0
MADISONVILLE MUNICIPAL	TX	N		Z4J	1	0	0	1	0
MADISONVILLE MUNICIPAL	KY	L	1	EYV	227	0	0	227	0
MAGNOLIA	AR	N		Z5A	5	0	0	5	0
MALDEN	MD	N		Z4E	35	0	0	34	1
MALMSTROM RAPCON	MT	S	1	GTF	28	4	0	24	29
MALONE-DUFORT	NY	N		Z3W	10	0	0	10	0
MANAHAWKIN	NJ	N	1	ACY	15	0	0	15	0
MANASSAS MUNICIPAL	VA	L	1	TRD	503	0	0	503	0
MANCHESTER	NH	N		Z3W	3258	139	1355	1764	24
MANHATTAN	KS	N		ZCC	663	26	465	181	21
MANISTEE	MI	N		Z4P	235	0	123	112	2
MANISTIQUE	MI	N		Z4P	19	0	0	19	0
MANITO MADELL AIRPORT	IL	N	1	PIA	6	0	0	6	0
MANITOWOC	WI	N	1	CRB	447	0	194	253	0
MANKATO	MN	N		Z4P	479	0	220	259	0
MANNING/CLARENDON COUNTY	SC	N	1	SSC	36	0	0	36	0
MANSFIELD	MA	N	1	B3S	126	0	0	126	0
MANSFIELD LAHM MUNICIPAL	OH	N	1	MFD	2046	0	189	1857	100
MANTO	NC	N		Z3C	24	0	6	18	0
MANVILLE	NJ	L	1	M9D	37	0	0	37	0
MANY	LA	N	1	AEX	1	0	0	1	0
MAPLE LAKE MUNICIPAL	MN	N		Z4P	6	0	0	6	0
MAPLETON	IA	S	1	SUX	5	0	0	5	0
MARQUOKETA	IA	N		Z4U	6	0	0	6	0
MARQUOKETA MUNICIPAL	IA	N		Z4U	5	0	0	5	0
MARATHON	FL	N		Z4A	0	0	0	0	0
MARBLE FALLS	TX	N		Z4U	189	0	4	185	0
MARCO ISLAND	FL	S	1	RSW	132	0	30	102	0
MARIANNA MUNICIPAL	FL	S	1	DZR	531	0	0	531	0
MARIETTA	GA	L	1	ATL	726	0	3	723	0
MARION COUNTY	SC	N	1	FLD	47	0	0	47	0

TABLE 12 FISCAL YEAR 1955

INSTRUMENT APPROACHES BY AIRPORT IN ALPHABETICAL SEQUENCE

AIRPORT AND STATE	H U B	F A C	REPT LOC	TOTAL	AIR CARRIER	AIR TAXI	GENERAL AVIATION	MILITARY
MARION MUNICIPAL	OH	N	1 MFD	383	0	3	379	1
MARION WILLIAMSON COUNTY	IL	N	1 ZCC	522	6	305	210	1
MARION/WYTHEVILLE	VA	N	1 ZYL	73	0	3	69	1
MARKS RIVERSIDE	MS	N	1 ZME	2	0	0	2	0
MARKSVILLE MUNICIPAL	LA	N	1 AEX	3	0	0	3	0
MARLBORO COUNTY	SC	N	1 FLJ	32	0	1	31	0
MARLETTE	MI	N	1 ZJB	0	0	0	0	0
MARLIN	TX	N	1 ACT	6	0	0	6	0
MARSHALL COUNTY	MS	N	1 MEM	347	0	0	347	0
MARSHALL MEMORIAL MUNI	MO	N	1 ZCC	8	0	0	8	0
MARSHALL MUNI RYAN FIELD	MN	N	1 ZAP	369	0	81	288	12
MARSHALL/BROOKS FIELD	MI	N	1 AZD	33	0	0	33	0
MARSHALL/HARRISON COUNTY	TX	N	1 GGG	89	0	0	89	0
MARSHALLTOWN	IA	N	1 ZAU	38	0	0	36	2
MARSHFIELD	WI	N	1 ZMP	133	0	1	128	4
MARSHFIELD	MA	L	1 ADS	156	0	13	143	0
MARTHA'S VINEYARDS	MA	N	1 FMM	3912	174	2120	1597	21
MARTIN MAKETTA	MO	M	1 MFI	865	0	6	821	38
MARTINSBURG	WV	N	1 IAD	493	0	32	270	191
MARTINSVILLE	NC	M	1 GSD	182	0	0	182	0
MARYSVILLE MUNICIPAL	KS	N	1 ZCC	6	0	0	6	0
MARYSVILLE JUNIOR COUNTY	OH	M	1 CMH	206	0	4	202	0
MARYSVILLE YUBA COUNTY	CA	N	1 MCC	338	0	8	329	1
MARYVILLE MEMORIAL	MO	N	1 ZMP	4	0	0	4	0
MARYVILLE MEMORIAL	MO	M	1 ZKC	1	0	0	1	0
MASON	TX	N	1 ZHU	7	0	0	5	2
MASON CITY	IA	N	1 ZMP	1027	0	612	400	15
MASON JEWETT	MI	S	1 LAN	36	0	0	35	1
MASSENA	NY	N	1 ZSM	697	0	314	381	2
MATTITUCK AIRBASE	NY	L	1 NPD	5	0	0	5	0
MATTOON	IL	N	1 ZCC	3	0	0	3	0
MAXTON	NC	S	1 FAY	189	0	26	163	23
MAYAGUEZ	PR	N	1 ZSJ	19	13	0	6	0
MAYFIELD GRAVES	KY	N	1 ZME	13	0	0	13	0
MC ALLEN	TX	N	1 MFE	1128	179	206	615	124
MC GRATH	AK	N	1 ZAN	46	1	32	11	2
MC PHERSON	KS	N	1 HJT	47	0	0	46	1
MCLESTER	OK	N	1 TFA	214	0	74	125	15
MCDILLON/MARIETTA	GA	L	1 ATL	403	0	0	399	4
MCCOMB	MS	N	1 ZAJ	39	3	0	36	0
MCCONNELL AFB	KS	S	1 ICT	159	0	0	1	159
MCCOOK	NE	N	1 ZDV	154	0	93	61	0
MCFILLEN AIRPARK	LA	N	1 LCH	17	0	0	17	0
MCGEEHEE	AR	N	1 ZME	6	0	0	6	0
MCGREGOR	TX	N	1 ACT	91	0	1	89	1
MCHENRY/NO. PUMP CO FARM	IL	N	1 CPO	3	0	0	3	0
MCHENRY/NO. PUMP CO FARM	IL	N	1 DRO	1	0	0	1	0
MCKINNEY MUNICIPAL	TX	L	1 DIO	28	0	0	28	0
MCKINNVILLE MUNICIPAL	OR	M	1 PDX	14	0	3	7	4
MCKINNVILLE MUNICIPAL	OR	M	1 PPD	119	0	6	110	3
MCKINNVILLE/WARREN CO MEM	TN	N	1 ZME	4	0	0	4	0
MCHAE	GA	N	1 ZJX	4	0	3	1	0
MCHADE	KS	N	1 ZCC	10	0	0	10	0
MCHADVILLE	PA	N	1 YNG	256	0	0	256	0
MCHARD	WI	N	1 ZAU	20	0	0	18	2
MCHARD JACOBSON COUNTY	OR	N	1 MFR	4269	1305	1681	1542	41
MCHARD MUNICIPAL	OK	N	1 ZCC	2	0	0	2	0
MCHINA/FREEDOM FIELD	OH	L	1 CLE	20	0	0	20	0
MELBOURNE	FL	S	1 COF	1234	163	162	825	84
MELFA	VA	N	1 ORF	26	0	0	26	0
MEMPHIS INTERNATIONAL	TN	M	1 MEM	16016	9759	3555	2447	255
MEMPHIS NAS	TN	N	1 MEM	4213	0	0	281	3532
MEMA	AR	N	1 ZFW	3	0	0	3	0
MENOMINEE	MI	N	1 GRB	258	0	134	124	0
MERCED	CA	S	1 ZJA	7384	263	1354	5606	141
MERIDIANVILLE	AL	N	1 HSV	68	0	1	67	0
MERIDEN	CT	N	1 BDL	236	0	19	217	0
MERIDIAN KEY	MS	N	1 NMM	1498	7	438	542	511
MERRILL MUNICIPAL	WI	N	1 ZMP	51	0	0	51	0
MERTA	TX	N	1 ZFW	3	0	0	3	0
MEXICO MEMORIAL	MO	N	1 ZCC	3	0	0	3	0
MEYERS	OH	N	1 DAY	57	0	0	57	0
MIAMI DADE COLLIER	FL	N	1 MIA	0	0	0	0	0
MIAMI INTERNATIONAL	FL	L	1 MIA	17539	11550	2636	3242	11
MIAMI MUNICIPAL	OK	N	1 ZCC	16	0	0	16	0
MICHIGAN CITY ARPT	IN	N	1 SBN	4	0	0	4	0
MIDDLESBORO-BELL COUNTY	KY	M	1 ZTL	0	0	0	0	0
MIDDLETON FIELD	AL	N	1 ZTL	0	0	0	0	0
MIDDLETON ISLAND	AK	N	1 ZAN	2	0	2	0	0
MIDDLETOWN	PA	S	1 CRY	6091	1315	2749	1681	346

TABLE 12 FISCAL YEAR 1955

INSTRUMENT APPROACHES BY AIRPORT IN ALPHABETICAL SEQUENCE

AIRPORT AND STATE	H R	F A C	REPT LDC	TOTAL	AIR CARRIER	AIR TAXI	GENERAL AVIATION	MILITARY
MIDDLETOWN RANDALL	NY	N	ZNY	3	0	0	3	0
MIDDLETOWN SUMMIT	DE	N	1 PNL	103	0	28	75	0
MIDDLETOWN/HOOK FLD MUNI	DM	N	1 DAY	254	0	0	254	0
MIDLAND	TX	S	1 MAF	1742	529	243	872	98
MIDLAND AIRPARK	TX	N	1 MAF	119	0	0	119	0
MIDLAND/J. BARSTUM	MI	N	1 MBS	104	0	0	104	0
MIDLAND/RYAN AERODROME	TX	N	1 MAF	0	0	0	0	0
MILES CITY	MT	N	ZLC	60	0	34	26	0
MILFORD	IA	N	ZMP	4	0	0	4	0
MILFORD MUNICIPAL	UT	N	ZLC	16	0	1	15	0
MILLBROOK SKY ACRES	NY	N	ZNY	9	0	0	6	3
MILLEDGEVILLE	GA	N	1 MCN	89	0	0	89	0
MILLER MUNICIPAL	SD	N	ZMP	2	0	0	2	0
MILLINGTON	TN	N	1 MEM	397	0	0	397	0
MILLINOCKET	ME	N	ZBN	118	0	5	112	1
MILLVILLE	NJ	N	1 ACY	330	0	10	320	12
MILWAUKEE MITCHELL	WI	M	1 MKE	15897	7547	3843	4025	402
MILWAUKEE TIMMERMAN	WI	M	1 MKE	653	6	6	635	6
MINERAL	WI	N	ZAJ	5	0	0	5	0
MINERAL WELLS	TX	N	ZFN	201	0	6	123	72
MINNEAPOLIS CITY COUNTY	KS	N	ZKC	1	0	0	1	0
MINNEAPOLIS CRYSTAL	MN	L	1 MSP	627	0	117	509	1
MINNEAPOLIS CRYSTAL	MN	L	1 M9B	710	0	136	569	5
MINNEAPOLIS FLYING CLOUD	MN	L	1 MSP	1173	0	1	1172	0
MINNEAPOLIS FLYING CLOUD	MN	L	1 M9B	1280	0	10	1267	3
MINNEAPOLIS JAMES FIELD	MN	L	1 M9B	37	0	3	33	1
MINNEAPOLIS JAMES FIELD	MN	L	1 MSP	42	0	4	36	2
MINNEAPOLIS ST PAUL INTL	MN	L	1 MSP	29149	22150	2609	3573	117
MINNEAPOLIS ST PAUL INTL	MN	L	1 M9B	26896	20516	2503	3378	409
MINOCQUA WOODRUFF LAKELAND	WI	N	ZMP	88	0	5	83	0
MINOT INTERNATIONAL	ND	N	1 MIB	983	281	239	396	77
MISSOULA	MT	N	1 MSO	2824	1313	648	848	15
MITCHELL	SD	N	ZMP	316	0	143	161	12
MOAB CANYONLANDS	UT	N	ZDV	13	0	1	12	0
MOBERLY	MO	N	ZKC	35	0	0	35	0
MOBILE BATES FIELD	AL	S	1 MJB	3257	321	634	1183	519
MODESTO CITY COUNTY	CA	N	1 SCK	8674	0	2665	3951	150
MOHAWK	IL	S	1 MLI	6240	2386	1462	2237	155
MOHAWK QUAD CITY SPB	IL	N	ZAU	0	0	0	0	0
MOLOKAI	HI	N	ZMN	106	42	32	31	1
MONCKS CORNER	SC	N	1 CMS	10	0	0	10	0
MONROE	IL	N	ZAU	3	0	0	3	0
MONMOUTH MUNICIPAL	IL	N	1 MLI	24	0	0	23	1
MONONGAMELA	PA	N	1 PIT	135	0	0	135	0
MONROE	NC	N	1 CLT	319	0	0	319	0
MONROE	LA	N	1 MLU	2490	334	717	1366	73
MONROE CUSTER	MI	L	1 D21	15	0	0	15	0
MONROE CUSTER	MI	L	1 D7W	32	0	0	32	0
MONROE MUNI	MO	N	ZKC	15	0	0	15	0
MONROE MUNICIPAL	MI	N	1 RFD	46	0	1	45	0
MONROEVILLE	AL	N	ZTL	13	0	0	13	0
MONTAGUE	CA	N	ZSE	34	0	12	22	0
MONTAGUE TURNERS FALLS	MA	N	ZBV	39	0	0	39	0
MONTE VISTA/SAN LUIS V.	CO	N	ZDV	4	0	2	2	0
MONTFERRY	CA	S	1 MRY	6002	356	1300	3422	264
MONTFERRY	MN	N	ZMP	36	0	1	34	1
MONTGOMERY	NY	N	ZNY	104	0	1	85	19
MONTGOMERY COUNTY	OH	N	1 DAY	753	56	1	696	0
MONTGOMERY DANNELLY FIELD	AL	S	1 MGH	3932	479	597	1882	974
MONTICELLO	NY	N	ZNY	0	0	0	0	0
MONTICELLO MUNI	IA	N	ZAU	11	0	0	11	0
MONTICELLO MUNICIPAL	AR	N	ZME	41	0	0	41	0
MONTICELLO/SULLIVN CO INTL	NY	N	ZNY	117	0	4	93	20
MONTROSE	CO	N	ZDV	154	29	74	51	0
MORELAND MUNICIPAL	OK	N	ZXC	1	0	0	1	0
MORGANTON LENOIR	NC	N	ZTL	69	0	1	68	0
MORGANTON	WV	N	1 CKB	1715	3	868	777	67
MORRILTON	AR	N	ZME	7	0	0	7	0
MORRIS	IL	L	1 C9D	28	0	0	28	0
MORRIS	IL	L	1 ORD	24	0	0	24	0
MORRIS-STEVENS COUNTY	MN	N	ZMP	53	0	0	53	0
MORRISTOWN	NJ	L	1 M9D	1098	0	0	1092	16
MORRISVILLE	VT	N	Z9W	141	0	7	134	0
MOSES LAKE GRANT	WA	N	1 MHH	794	4	142	509	139
MOSINEE	WI	N	ZMP	2608	556	1356	543	53
MOUTRIE	GA	N	1 VAD	141	0	18	123	0
MOUNT PLEASANT	MI	N	1 M9S	281	0	0	281	0
MOUNT STERLING	KY	S	1 LEX	82	0	1	81	0
MOUNT VERNON	OH	N	1 C4H	273	0	3	269	1
MOUNT WILSON	NC	N	ZDC	463	21	58	379	5

TABLE 12 FISCAL YEAR 1955

INSTRUMENT APPROACHES BY AIRPORT IN ALPHABETICAL SEQUENCE

AIRPORT AND STATE	U R	F A C	REPT LJC	TOTAL	AIR CARRIER	AIR TAXI	GENERAL AVIATION	MILITARY
MOUNTAIN GROVE MEMORIAL	MO	N	ZCC	5	0	0	5	0
MOUNTAIN HOME MUNICIPAL	ID	N	ZLC	4	0	0	4	0
MOUNTAIN VIEW	MO	N	ZCC	8	0	0	8	0
MT AIRY-SURRY COUNTY	NC	N	1 GSD	96	0	0	96	0
MT GILEAD/MORROW COUNTY	OH	N	1 MFD	13	0	1	12	0
MT HAWLEY	IL	S	1 PFA	253	0	0	253	0
MT HOLLY/BURLINGTON CNTY	NJ	N	1 WRI	347	0	0	347	0
MT HOME	AR	N	ZME	27	0	0	27	0
MT OLIVE MUNICIPAL	NC	N	1 GSB	12	0	0	12	0
MT PLEASANT MUNI	IA	N	ZAJ	25	0	0	23	2
MT PLEASANT MUNICIPAL	TX	N	ZFW	12	0	0	12	0
MT PUCONO	PA	N	1 AVP	809	0	60	427	122
MT VERNON	IL	N	ZCC	207	2	83	171	1
MURFREESBORO MUNICIPAL	TN	N	1 BNA	124	0	0	124	0
MURRAY COUNTY	KY	N	ZME	17	0	1	16	0
MUSCATINE	IA	N	1 MLI	371	0	0	369	2
MUSCLE SHOALS	AL	S	1 MSV	1104	2	365	723	14
MUSKOGEE	MI	N	1 MKG	2456	798	579	1927	57
MUSKOGEE	OK	N	ZFN	75	0	0	69	6
MYRTLE BEACH	SC	N	1 MYR	1399	1	83	1281	34
N LITTLE ROCK/CAMP ROBINS	AR	S	1 LIT	1	0	0	0	1
NACJGDJCHES	TX	N	ZAJ	105	0	7	98	0
NAMPA MUNICIPAL	ID	N	ZLC	2	0	0	2	0
NANTUCKET MEMORIAL	MA	N	1 FWH	9791	195	6292	3285	19
NAPA COUNTY	CA	N	ZJA	1157	1	8	1133	15
NAPERVILLE/NAPEK AERD CLB	IL	L	1 ORD	30	0	0	30	0
NAPERVILLE/NAPEK AERD CLB	IL	L	1 CPD	34	0	0	34	0
NAPLES	FL	N	1 PSW	762	81	297	384	0
NAPPANEE MUNICIPAL	IN	N	1 SNH	36	0	0	36	0
NASAJUA	NH	N	ZSA	561	0	43	514	4
NASHVILLE METROPOLITAN	TN	M	1 BNA	14276	5397	2740	5054	575
NASHVILLE/JOHN C TUNE	TN	N	1 BNA	2	0	0	2	0
NATCHEZ	MS	N	ZHU	80	11	25	41	3
NATCHITOCHE MUNICIPAL	LA	N	1 AEX	15	0	0	15	0
NAVASOTA MUNICIPAL	TX	N	ZUJ	1	0	0	1	0
NEEDLES	CA	N	ZLA	8	0	2	6	0
NEILLSVILLE MUNICIPAL	MI	N	ZNP	2	0	0	2	0
NEOSHO	MO	N	ZCC	36	0	0	36	0
NEPOLEON	OH	S	1 TOL	227	0	0	227	0
NEPTUNE	RI	N	1 WRI	683	0	0	683	0
NESS CITY MUNICIPAL	KS	N	ZCC	2	0	0	2	0
NEVADA	MO	N	ZCC	27	0	0	27	0
NEVADA COUNTY AIRPARK	CA	S	1 MCC	10	0	0	10	0
NEW BEDFORD	MA	N	1 DBU	3075	72	1819	1145	39
NEW BERN	NC	N	ZDC	4	1	2	1	0
NEW BRAUNFELS MUNICIPAL	TX	N	1 SAT	200	0	1	194	1
NEW CARLISLE/BARNHARDT MEM	OH	M	1 DAY	21	0	0	21	0
NEW CASTLE	PA	N	1 YNG	70	0	0	70	0
NEW HAVEN	CT	N	1 N9D	1038	159	446	430	1
NEW HOLSTEIN MUNICIPAL	WI	N	ZAU	5	0	0	5	0
NEW HUDSON	MI	L	1 D21	19	0	0	19	0
NEW HUDSON	MI	L	1 DTW	37	0	0	37	0
NEW IBERIA	LA	N	1 LFT	614	0	201	373	40
NEW MADRID	MO	N	ZME	6	0	0	6	0
NEW ORLEANS LAKEFRONT	LA	L	1 MSY	1465	0	165	1243	57
NEW ORLEANS MOISANT	LA	L	1 MSY	7254	4288	1621	1242	103
NEW PHILADELPHIA	OH	N	1 CAK	243	0	0	243	0
NEW PORT RICHEY/M PASCO	FL	L	1 TPA	13	0	0	13	0
NEW RICHMOND	WI	N	ZNP	9	0	0	9	0
NEW ROADS/FALSE RIVER	LA	N	1 BTR	2	0	0	2	0
NEW SMYRNA	FL	N	1 DAB	27	0	0	22	5
NEW ULM	MN	N	ZNP	37	0	0	37	0
NEWARK	NJ	L	1 N9D	14926	11569	2116	1230	11
NEWARK-MEATH	OH	N	1 CMH	524	0	3	518	3
NEWBERRY LUCE COUNTY	MI	N	ZNP	28	0	1	27	0
NEWBURGH STEWART	NY	N	ZNY	822	84	92	461	165
NEWBURYPORT	MA	N	1 B35	50	0	0	50	0
NEWCASTLE	NY	N	Z3V	48	2	8	38	0
NEWFIELD	NJ	N	1 ACY	1	0	0	1	0
NEWMAN COMETA COUNTY	GA	L	1 ATL	54	0	0	49	5
NEWPORT MUNI	OR	N	ZSE	24	0	0	23	1
NEWPORT MUNICIPAL	AR	N	ZME	13	0	0	13	0
NEWPORT NEWS	VA	S	1 ORF	4200	271	1087	1527	1315
NEWPORT STATE	VT	N	ZBW	42	0	6	36	0
NEWPORT STATE ARPT	RI	N	1 DBU	306	0	7	298	1
NEWTON	IA	M	1 DSM	241	0	1	240	0
NEWTON CITY COUNTY	KS	N	1 ICT	143	0	0	143	0
NIAGARA FALLS	NY	M	1 BUF	7069	42	177	3074	3776
NILES	MI	N	1 SNH	158	0	0	158	0
NOGALES INTERNATIONAL	AZ	M	1 TUS	0	0	0	0	0

TABLE 12 FISCAL YEAR 1935

INSTRUMENT APPROACHES BY AIRPORT IN ALPHABETICAL SEQUENCE

AIRPORT AND STATE	H U R	F A C	REPT LJC	TOTAL	AIR CARRIER	AIR TAXI	GENERAL AVIATION	MILITARY
NORFOLK	AK	N	ZAN	491	232	133	120	26
NORFOLK REGIONAL	VA	M	ORF	10927	5524	1426	4322	675
NORMAN	OK	N	OKC	429	0	1	422	6
NORTH BEND	OR	N	ZSE	199	33	49	123	14
NORTH BENTON	OH	N	CAK	88	0	6	82	0
NORTH JACKSON EXECUTIVE	OH	S	YNG	212	0	0	212	0
NORTH LAS VEGAS	NV	N	LAS	14	0	0	5	0
NORTH LITTLE ROCK MUN	AR	S	LIT	46	0	0	46	0
NORTH PHILADELPHIA	PA	L	PHL	2565	0	275	2275	12
NORTH PLATTE	NE	N	ZDV	166	5	146	131	19
NORTHAMPTON LEFLUER	MA	N	BOL	152	0	20	132	0
NORTHWAY	AK	N	ZAN	10	0	1	8	1
NORWALK-HURON COUNTY	OH	N	MFD	74	0	0	74	0
NORWICH	NY	N	Z3W	115	0	0	115	0
NORWOOD	MA	L	BOS	1179	0	120	1059	0
OAK HARBOR	MA	N	ZSE	161	1	123	36	1
OAKDALE	CA	N	SCC	30	0	0	30	0
OAKLAND GARRETT COUNTY	MD	N	Z3B	0	0	0	0	0
OAKLAND INTERNATIONAL	CA	L	OAK	17621	10971	2953	4277	420
OAKLEY MUNICIPAL	KS	N	ZDV	8	0	0	8	0
OCEAN CITY	MO	N	NKK	85	0	13	69	3
OCEAN SPRINGS	MS	N	GPT	36	0	0	32	4
OCONTO MUNICIPAL	WI	S	GRB	16	0	0	16	0
OCRACOE ISLAND	NC	N	ZCC	3	0	0	3	0
ODESSA ECTOR COUNTY	TX	S	MAF	46	0	0	46	0
DELWEIN	IA	N	ALJ	29	0	0	29	0
DELWEIN MUNICIPAL	IA	N	ZAU	1	0	0	1	0
OGALLALA	NE	N	ZDV	19	0	0	19	0
OGDEN MUNICIPAL	UT	N	SLC	3	0	0	3	0
OGDEN MUNICIPAL	UT	M	556	280	0	0	280	0
OGDENSBURG	NY	N	Z3W	322	0	199	123	0
OKLAHOMA CITY CIMARRON	OK	M	OKC	69	0	0	69	0
OKLAHOMA CITY WILEY POST	OK	M	OKC	1976	1	3	1971	1
OKLAHOMA CITY WILL ROGERS	OK	M	OKC	10156	4328	1832	3853	412
OKMULGEE	OK	N	TJL	271	0	0	271	0
OLATHE	KS	N	MCI	1016	0	20	990	0
OLD TOWN	ME	N	BGR	99	0	1	76	22
OLDBRIDGE	NJ	N	WRI	58	0	0	58	0
OLEAN	NY	N	Z3B	187	0	11	174	2
OLIKTOK POINT	AK	N	ZAN	4	0	0	4	0
OLIVE BRANCH	MS	N	MEY	2630	0	0	2630	0
OLIVIA MUNICIPAL	MN	N	ZMP	8	0	0	8	0
OLNEY	TX	N	ZFA	1	0	0	1	0
OLNEY NOBEL	IL	N	ZCC	37	0	1	36	0
OLYMPIA	WA	N	TCM	1722	0	122	1547	53
OMAHA	NE	M	OFF	7821	3314	2101	2655	61
OMAHA MILLARD	NE	M	OFF	841	0	0	841	0
OMAK	WA	N	ZSE	2	0	1	1	0
ONEILL	NE	N	ZMP	47	0	21	24	2
ONEONTA	MA	N	Z3W	387	0	254	120	0
ONEONTA/ROBBINS FIELD	AL	M	BHM	1	0	0	1	0
ONTARIO	CA	S	OAO	9723	5521	2115	2034	653
ONTARIO MUNICIPAL	OR	N	ZLC	23	0	0	23	0
ONTONAGON	MI	N	ZMP	15	0	0	15	0
OPA LOCKA	FL	L	MIA	520	1	5	461	53
ORANGE	VA	N	ZDC	1	0	0	1	0
ORANGE CITY	IA	N	ZMP	31	0	0	31	0
ORANGE COUNTY	TX	N	BPT	60	0	0	60	0
ORANGE MUNICIPAL	MA	N	Z3W	48	0	1	47	0
ORANGEBURG	SC	N	CAE	164	0	0	154	10
ORD/EVELYN SHARP FIELD	NE	N	ZMP	5	0	0	5	0
ORLANDO EXECUTIVE	FL	M	MCO	921	0	209	690	22
ORLANDO INTL AIRPORT	FL	M	MCO	3791	2399	120	437	65
ORMOND BEACH	FL	S	OAB	98	0	0	98	0
OROVILLE MUNICIPAL	CA	S	MCC	6	0	3	3	0
ORR	MN	N	ZMP	7	0	0	7	0
ORTONVILLE MUNI-MARTINSON	MN	N	ZMP	4	0	0	4	0
OSAGE BEACH	MO	N	ZCC	20	0	0	20	0
OSCEOLA	WI	N	ZMP	17	0	0	17	0
OSHKOSH	NE	N	ZDV	8	0	0	8	0
OSHKOSH WITTMAN FIELD	WI	N	ZAU	675	56	235	377	44
OSKALOUSA MUNICIPAL	IA	N	ZAU	15	0	0	15	0
OTUMMA	IA	N	ZAU	253	10	98	145	0
OWATONNA	MN	N	ZMP	34	0	0	34	0
OWENSBORO DAVIES CNTY	KY	S	EVV	1485	0	506	964	15
OWOSSO CITY ARPT	MI	N	FNT	112	0	0	112	0
OXFORD MIAMI UNIVERSITY	OH	M	CVG	71	0	0	71	0
OXFORD/CAMARILLO	CA	N	ZLA	5	0	2	3	0
OZARK-FRANKLIN COUNTY	AR	N	FSM	15	0	0	15	0

TABLE 12 FISCAL YEAR 1985
INSTRUMENT APPROACHES BY AIRPORT IN ALPHABETICAL SEQUENCE:

AIRPORT AND STATE	H U B	F A C	REPT LJC	TOTAL	AIR CARRIER	AIR TAXI	GENERAL AVIATION	MILITARY
OZARK/BLACKWELL FIELD	AL	N	1	156	0	0	65	91
PADUCAH BARKLEY FIELD	KY	N	1	421	5	208	204	4
PAGE	AZ	N	1	43	0	21	22	0
PAGO PAGO IFSS	AS	N	1	655	320	169	33	133
PANORAMA	FL	S	1	55	0	0	55	0
PAINESVILLE	OH	N	1	9	0	0	9	0
PAINESVILLE CONCORD	OH	N	1	3	0	0	3	0
PALACIOS	TX	N	1	12	0	0	6	6
PALESTINE	TX	N	1	49	0	0	49	0
PALM SPRINGS MUNICIPAL	CA	S	1	224	75	66	93	0
PALMDALE	CA	N	1	135	0	4	21	110
PALMYRA AIRPARK	NY	M	1	5	0	4	1	0
PANAMA	TX	N	1	12	1	0	11	0
PANAMA CITY BAY COUNTY	FL	N	1	1837	46	795	940	56
PARAGOULD	AR	N	1	2	0	0	2	0
PARIS	CA	N	1	4	0	0	4	0
PARIS EDGAR	IL	N	1	63	0	0	63	0
PARIS/CDX FIELD	TX	N	1	3	0	1	7	0
PARIS/HENRY COUNTY	TN	N	1	46	0	4	42	0
PARK HAPIOS	MN	N	1	145	0	0	86	59
PARKER COUNTY	TX	N	1	9	0	0	9	0
PARKER/AVI SUQUILLA	AZ	N	1	2	0	0	2	0
PARKERSBURG WOOD COUNTY	WV	N	1	2362	0	944	1299	119
PARSONS TRI CITY	KS	N	1	91	0	35	55	1
PARSONS/SCOTT FIELD	TN	N	1	11	0	0	11	0
PASCAGOULA JACKSON COUNTY	MS	N	1	112	0	0	102	10
PASCO TRI CITIES	WA	N	1	2296	333	1332	601	30
PATTERSON	LA	N	1	160	0	14	146	0
PANTUCKET/M CENTRAL STATE	RI	N	1	342	0	4	335	3
PARTON	IL	N	1	10	0	0	10	0
PEABODY-PIT 6-NEW SHOP	OK	N	1	4	0	0	4	0
PEACHTREE CITY FALCON	GA	N	1	106	0	0	104	2
PEARSALL MCKINLEY	TX	N	1	12	0	0	12	0
PEKIN	IL	S	1	89	0	0	89	0
PELL CITY	AL	N	1	51	0	1	37	13
PELLA	IA	N	1	17	0	0	17	0
PELLSTON	MI	N	1	1207	6	461	730	10
PENNSINA	ND	N	1	9	0	0	9	0
PENDLETON	OR	N	1	28	0	10	18	0
PENNY YAN	NY	N	1	264	0	0	264	0
PENNINGTON GAP	VA	N	1	0	0	0	0	0
PENNRIDGE/PERKASIE	PA	L	1	37	0	14	23	0
PENSACOLA	FL	S	1	2479	595	575	919	290
PEORIA	IL	S	1	4254	1757	451	1747	349
PERRY FOLEY	FL	N	1	3	0	0	3	0
PERRY MUNICIPAL	OK	N	1	6	0	0	6	0
PERRY MUNICIPAL	IA	N	1	19	0	0	19	0
PERRY-FORT VALLEY	GA	N	1	149	0	0	149	0
PERRYTON MUNICIPAL	TX	N	1	39	0	0	39	0
PERRYVILLE MUNICIPAL	MO	N	1	32	0	0	32	0
PETER OKNIGHT	FL	L	1	37	0	0	37	0
PETERSBURG	AK	N	1	96	99	0	7	0
PETERSBURG MUNICIPAL	VA	N	1	157	0	3	92	62
PETERSBURG/LADA	MI	L	1	0	0	0	0	0
PETERSBURG/LADA	MI	L	1	0	0	0	0	0
PETRO HELICOPTER CAMERON	LA	N	1	164	0	0	164	0
PHILADELPHIA INTL	PA	L	1	21144	13319	7376	2904	45
PHILADELPHIA MUNICIPAL	MS	N	1	0	0	0	0	0
PHILIP	SD	N	1	21	0	3	18	0
PHILIPSBURG	PA	N	1	2	0	0	1	1
PHILIPSBURG MUNICIPAL	KS	N	1	20	1	1	18	0
PHILLIPS MICHIGAN CITY	IN	N	1	155	0	2	153	0
PHILLIPS/PRICE COUNTY	WI	N	1	39	0	0	39	0
PHOENIX SKY HARBOR INTL	AZ	L	1	836	524	92	115	0
PICAYUNE	MS	N	1	16	0	2	14	0
PICKENS	SC	S	1	47	0	0	47	0
PIERRE	SD	N	1	893	0	334	479	80
PINE BLUFF GRIDER FIELD	AR	N	1	323	0	10	288	25
PINE MOUNTAIN	GA	N	1	252	0	1	250	1
PINEVILLE	WV	N	1	8	0	0	8	0
PIQUA	OH	N	1	124	0	1	123	0
PITHAN	NJ	N	1	2	0	0	2	0
PITT-GREENVILLE	NC	N	1	219	10	98	111	0
PITTSBURGH ALLEGHENY	PA	L	1	5348	0	719	4618	11
PITTSBURGH GREATER INTL	PA	L	1	64933	39352	17944	5779	1358
PITTSFIELD	MA	N	1	1	0	0	1	0
PITTSFIELD MUNICIPAL	ME	N	1	99	0	2	93	4
PITTSFIELD PENSTONE MUNI	IL	N	1	5	0	0	5	0
PITTSSTOWN/ALEXANDRIA	NJ	N	1	34	0	0	34	0
PITTSSTOWN/SKY MANOR	NJ	N	1	43	0	0	43	0

TABLE 12 FISCAL YEAR 1995

INSTRUMENT APPROACHES BY AIRPORT IN ALPHABETICAL SEQUENCE

AIRPORT AND STATE	H U B	F A C	REPT LJC	TOTAL	AIR CARRIER	AIR TAXI	GENERAL AVIATION	MILITARY
PLAINFIELD/CLOW INT'L	IL	L	1 DRD	86	0	0	86	0
PLAINS PETERSON	GA	N	1 CSG	3	0	0	3	0
PLAINVIEW MALE COUNTY	TX	S	1 L98	331	0	0	330	1
PLATTEVILLE	WI	N	ZAU	16	0	0	16	0
PLATTEVILLE/GRANT COUNTY	WI	N	ZAU	17	0	0	17	0
PLATTSBURG-1 AFB	NY	N	1 BTV	788	0	0	16	772
PLATTSBURGH MUNICIPAL	NY	N	1 BTV	575	0	297	196	82
PLATTSMOUTH MUNICIPAL	NE	M	1 OFP	35	0	0	35	0
PLYMOUTH MUNI	IN	N	1 SBN	109	0	0	109	0
PLYMOUTH MUNI ARPT	NC	N	ZDC	9	0	0	9	0
PLYMOUTH MUNICIPAL	MA	N	1 F44	85	0	14	71	0
PLYMOUTH/METTAL	MI	L	1 DT4	67	0	0	67	0
PLYMOUTH/METTAL	MI	L	1 D21	27	0	0	27	0
PJCAMONTAS MUNI	IA	N	Z4P	15	0	0	15	0
PJCAMONTAS MUNICIPAL	AR	N	Z4E	4	0	0	4	0
PJCATELLO	ID	N	ZLC	1635	15	1206	331	63
POINT HOPE	AK	N	ZAN	3	0	0	3	0
POINT LOOKOUT	MO	N	Z4E	38	0	0	38	0
PJMPAND BEACH AIRPARK	FL	L	1 MIA	135	0	0	135	0
PJNCA CITY	OK	N	Z4C	426	0	191	233	2
PJNCE MERCEDITA	PR	N	Z5U	2	0	0	2	0
PONTIAC	MI	L	1 DT4	6877	55	352	6439	31
PONTIAC	MI	L	1 D21	3482	27	139	3296	20
POPLAR BLUFF	MO	N	Z4E	31	0	0	31	0
PJRT CLINTON	JM	N	Z38	57	0	1	51	5
PJRT HURON ST CLAIR COUNTY	MI	N	Z38	4	0	3	1	0
PJRT LAVACA CALHOUN CD	TX	N	Z4U	11	0	0	9	2
PJRT SULPHUR SPB	LA	N	Z4U	2	0	1	1	0
PORTAGE	WI	S	1 MSN	162	0	0	162	0
PORTERVILLE	CA	N	1 BFL	105	0	1	104	0
PORTLAND	ME	S	1 P44	4395	334	1892	1535	34
PJRTLAND INTERNATIONAL	OR	M	1 P2X	1309	324	64	769	52
PORTLAND INTERNATIONAL	OR	M	1 P80	9469	4720	2218	1997	534
PORTLAND MUNICIPAL	TN	N	Z4E	16	0	0	16	0
PORTLAND STEED	IN	N	1 F44	50	7	0	43	0
PORTLAND STEED	IN	N	F44	30	0	0	30	0
PORTLAND TRACON	OR	M	1 P80	3778	2584	206	715	173
PORTSMOUTH SCIOTO COUNTY	JM	S	1 HTS	96	0	0	95	1
PORTSMOUTH/HAMPTON ROADS	VA	M	1 DRF	81	0	0	81	0
POST-GARZA COUNTY MUNI	TX	N	1 L38	1	0	0	1	0
POSTDAM MUNI/DAMON FIELD	NY	N	Z8W	6	0	0	6	0
POTEAU	OK	N	1 F54	63	0	1	59	3
POTS DAM MUN DAMON FLD	NY	N	Z8W	57	0	1	56	0
PJTSTOWN	PA	L	1 PHL	205	0	46	159	0
PJTSTOWN MUN	PA	L	1 PHL	301	0	80	221	0
PJTTSVILLE JOE ZERBY	PA	N	1 CKY	57	0	0	57	0
POUGHKEEPSIE DUTCHESS CD	NY	N	ZNY	1475	0	705	770	0
PJWELL LOVELL	WI	N	ZLC	5	0	0	5	0
PRAIRIE DU CHEIN MUN	WI	N	Z4J	16	0	0	16	0
PRATT	KS	N	Z4C	21	0	0	20	1
PRATTVILLE/AUTAUGA COUNTY	AL	S	1 M64	24	6	0	18	0
PRESCOTT	AZ	N	Z49	197	9	53	132	3
PRESQUE ISLE	ME	N	Z9W	3282	0	2613	669	0
PRESTON	NJ	N	1 WRI	157	0	0	157	0
PRICE	UT	N	ZLC	29	0	9	20	0
PRINCETON	ME	N	Z8W	27	0	0	27	0
PRINCETON	NJ	L	1 N90	51	0	2	48	1
PROSPECT CREEK	AK	N	Z4N	1	0	0	1	0
PROSPECTVILLE	PA	N	1 PHL	102	0	31	71	0
PROVIDENCE	RI	S	1 O2U	6337	3495	930	1829	83
PROVINCETOWN	MA	N	1 F44	223	0	172	51	0
PROVO	UT	N	1 S56	24	0	0	24	0
PRUDHOE BAY	AK	N	Z44	268	8	5	255	0
PRYOR	OK	N	1 T3L	36	0	0	36	0
PT ANGELES/W R FAIRCHILD	WA	N	Z5E	573	1	431	119	22
PUEBLO	CO	N	1 PUB	822	45	131	454	192
PULASKI ABERNATHY	TN	N	Z4E	7	0	0	7	0
PULLMAN	WA	N	Z5E	21	0	15	6	0
PUNTA GORDA	FL	S	1 R5W	354	0	161	193	0
PUNTA COUNTY	OH	S	1 T3L	134	0	1	133	0
QUAKERTOWN UPPER BUCKS CD	PA	L	1 PHL	3	0	1	2	0
QUARRYVILLE/TANGLWOOD	PA	S	1 CKY	1	0	0	1	0
QUEEN CITY ALLENTOWN	PA	S	1 A9E	135	0	0	135	0
QUINCY	IL	N	Z4C	445	3	214	219	9
QUINCY MUNICIPAL	FL	S	1 TLH	38	0	0	38	0
QUITMAN/CLARKE COUNTY	MS	N	Z4E	0	0	0	0	0
RACINE	WI	N	1 MKE	553	0	0	553	0
RAEFORD	NC	S	1 PAY	15	0	2	13	0
RALEIGH DURHAM	NC	M	1 RDU	10656	3573	2098	4447	438
RAMPO VALLEY	NY	L	1 N90	48	0	2	46	0

TABLE 12 FISCAL YEAR 1995

INSTRUMENT APPROACHES BY AIRPORT IN ALPHABETICAL SEQUENCE:

AIRPORT AND STATE	H U B	F A C	REPT LJC	TOTAL	AIR CARRIER	AIR TAXI	GENERAL AVIATION	MILITARY
RAMEY AFB	PR	N	ZSU	4	4	0	0	0
RAPID CITY	SD	S	1 RAP	1697	323	359	674	141
RATON CRENS AIRPORT	NM	N	ZAB	3	0	0	3	0
RAVENNA COJNTY	JH	N	1 CAK	187	0	0	187	0
RAYMOND/J BELL WILLIAMS	MS	S	1 JAN	0	0	0	0	0
RAYVILLE	LA	N	1 MLU	19	0	0	19	0
READING	PA	N	1 RDS	3074	5	1068	1838	163
READINGTON	NJ	N	1 N9D	29	0	2	27	0
RED OAK	IA	N	1 OFP	53	0	0	53	0
RED WING MUNICIPAL	MN	N	ZMP	12	0	0	12	0
REDJING	CA	N	ZJA	2017	228	688	1050	51
REDHOOK SKY PARK	NY	N	ZNY	36	0	0	36	0
REDMOND	OR	N	ZSE	236	50	66	119	2
REDSTONE	AL	S	1 HSY	224	0	6	65	153
REDWOOD FALLS	MN	N	ZMP	54	2	3	48	1
REED CITY	MI	N	ZAU	1	0	0	1	0
REEDSBURG	WI	N	ZAJ	8	0	0	8	0
REDSVILLE WIFFIN COUNTY	PA	N	ZNY	83	0	16	67	0
REHOBOTH AIRCRAFTERS	DE	N	1 DDV	0	0	0	0	0
REIDSVILLE	GA	N	ZJX	0	0	0	0	0
REIDSVILLE/SHILOH ARPT	NC	N	1 GSD	192	0	0	192	0
RENO INTERNATIONAL	NV	M	1 RND	2326	1142	376	653	155
RENSSELAER/JASPER COUNTY	IN	N	ZAU	3	0	0	3	0
RENTON	WA	L	1 SEA	46	0	0	46	0
RENTON	WA	L	1 546	309	0	11	279	19
REXSURG	IO	N	ZLC	7	0	0	7	0
RHINELANDER	WI	N	ZMP	650	80	258	308	6
RICE LAKE	WI	N	ZMP	76	0	2	74	0
RICHLAND	WI	N	ZAU	3	0	0	3	0
RICHLANDS MUNICIPAL	VA	N	ZFL	1	0	0	1	0
RICHMOND BYRD INTL	VA	S	1 RIC	11846	3123	3665	4041	717
RICHMOND CHESTERFIELD CO	VA	S	1 RIC	506	0	10	484	12
RICHMOND MUNICIPAL	IN	N	1 DAY	170	0	0	170	0
RICHMOND/MADISON	KY	S	1 LEX	87	0	0	81	6
RIFLE/GARFIELD COUNTY	CO	N	ZDV	7	0	3	4	0
RID VISTA MUNICIPAL	CA	S	1 MCC	3	0	1	2	0
RIPLEY	MS	N	ZME	9	0	0	9	0
RIVERSIDE MUNICIPAL	CA	S	1 OAO	1124	0	142	967	15
RIVERTON	WY	N	ZLC	32	0	7	25	0
ROANOKE	VA	S	1 RJA	4950	1359	2080	1780	31
ROANOKE RAPIDS	NC	N	ZJC	16	0	1	15	0
ROBBINSVILLE	NJ	N	1 WR1	875	0	0	875	0
ROBINS AFB	GA	N	1 MGN	1564	309	6	31	1218
ROBINSON MUNICIPAL	IL	N	1 HUF	154	0	4	150	0
ROCHELLE MUNICIPAL	IL	N	1 RFD	71	0	0	71	0
ROCHESTER	MN	S	1 RST	2807	564	542	1528	173
ROCHESTER MONROE COUNTY	NY	M	1 ROC	11000	5535	1890	3248	177
ROCHESTER/FULTON COUNTY	IN	N	ZAU	11	0	0	11	0
ROCHESTER/SKYHAVEN	NH	N	ZSH	261	0	0	261	0
ROCK COUNTY	NE	N	ZDV	5	0	0	5	0
ROCK RAPIDS	IA	N	1 FSD	14	0	0	14	0
ROCK SPRINGS	WY	N	ZLC	69	0	39	30	0
ROCKFORD	IL	N	1 RFD	5594	64	211	4941	378
ROCKMILL	NC	N	1 CLT	198	0	0	198	0
ROCKINGHAM	NC	N	1 FAY	60	0	1	57	2
ROCKPORT ARANSAS COUNTY	TX	N	1 CRP	811	0	9	317	465
ROCKSPRINGS	TX	N	ZMU	8	0	0	8	0
ROCKWOOD	TN	S	ZFL	10	1	0	9	0
RODGERSVILLE	PA	N	ZTL	0	0	0	0	0
ROGERS	AR	N	1 FVV	408	0	0	408	0
ROLLA	MO	N	ZXC	19	0	0	17	2
ROLLA DOWNTOWN	MO	N	ZXC	2	0	0	2	0
ROME	GA	N	ZTL	191	1	4	169	17
ROMEO	MI	N	ZJB	0	0	0	0	0
ROMULUS SENECA AAF	NY	M	1 RJC	24	0	0	0	24
ROOSEVELT MUNICIPAL	UT	N	ZLC	9	0	1	8	0
ROSEAU	MN	N	ZMP	19	0	2	17	0
ROSEBURG	OR	N	ZSE	113	11	50	51	1
ROSWELL	NM	N	1 RJW	657	0	221	323	113
ROTA ISLAND INTERNATIONAL	GU	N	ZUA	6	0	6	0	0
RUGBY	ND	N	ZMP	18	0	1	17	0
RUSHFORD MUNICIPAL	MN	N	ZMP	4	0	0	4	0
RUSSELL	KS	N	ZXC	68	0	8	60	0
RUSSELLVILLE	TN	N	ZME	26	0	0	26	0
RUSTON MUNICIPAL	LA	N	1 MLU	182	0	0	182	0
RUTHERFORDTON	NC	S	1 GSP	63	0	1	62	0
RUTLAND	VT	N	ZBW	802	0	409	392	1
RYAN FIELD	AZ	M	1 TJS	0	0	0	0	0
SAC CITY	IA	N	ZMP	22	0	0	22	0
SACRAMENTO EXECUTIVE	CA	S	1 MCC	1577	0	180	1397	0

TABLE 12 FISCAL YEAR 1955

INSTRUMENT APPROACHES BY AIRPORT IN ALPHABETICAL SEQUENCE

AIRPORT AND STATE	H U B	F A C	REPT LJC	TOTAL	AIR CARRIER	AIR TAXI	GENERAL AVIATION	MILITARY
SACRAMENTO METRO	CA	S	1 MCC	5469	2742	1394	1032	301
SAGINAW	MI	N	1 M35	233	0	5	227	1
SAGINAW TRI CITY	MI	S	1 M95	3799	352	814	1984	49
SAIPAN INTERNATIONAL	MR	N	1 ZJA	15	1	0	8	5
SALEM	IL	N	1 ZKC	13	0	0	13	0
SALEM McNARY FIELD	OR	N	1 ZSE	1237	53	150	953	181
SALINA	KS	N	1 ZKC	789	7	268	454	0
SALINAS MUNICIPAL	CA	S	1 MRY	2143	0	78	1988	67
SALISBURY	MD	N	1 N4K	1042	0	515	457	70
SALISBURY/ROJMAN COUNTY	NC	M	1 CLT	198	0	0	198	0
SALT LAKE CITY INTL	UT	M	1 SLC	782	437	202	119	24
SALT LAKE CITY INTL	UT	M	1 555	8100	4386	1923	1945	146
SALT LAKE CITY TRACON	UT	M	1 555	7596	4328	1878	1300	112
SAN ANGELO	TX	N	1 SJT	1317	7	411	630	269
SAN ANTONIO INTERNATIONAL	TX	M	1 SAT	18157	9119	2091	7667	255
SAN ANTONIO STINSON	TX	N	1 SAT	735	1	2	293	439
SAN DIEGO BROWN FIELD	CA	M	1 NKK	339	0	2	310	14
SAN DIEGO GILLESPIE	CA	M	1 NKK	770	0	0	770	0
SAN DIEGO LINDBERG	CA	M	1 NKK	21612	15370	2762	3929	251
SAN DIEGO MONTGOMERY	CA	M	1 NKK	5425	0	1276	4139	11
SAN FRANCISCO	CA	L	1 ORO	28821	25934	0	2636	171
SAN JOSE MUNICIPAL	CA	S	1 ORO	16215	3797	391	5084	44
SAN LUIS OBISPO	CA	N	1 ZLA	2119	0	1191	894	24
SAN MARCOS MUNICIPAL	TX	S	1 AUS	3914	0	0	3914	0
SAND POINT	AK	N	1 ZAN	73	54	1	18	0
SAND SPRINGS	OK	N	1 TJJ	31	0	0	31	0
SANDERSVILLE	GA	N	1 MCN	33	0	0	33	0
SANJUSKY	OH	N	1 ZOB	551	0	0	542	9
SANFORD	FL	N	1 MCO	328	0	5	320	3
SANFORD MUNICIPAL	ME	N	1 P4M	178	0	5	173	0
SANFORD-LEE CO/BRICK FLD	NC	N	1 FAY	83	0	12	56	5
SANTA ANA	CA	L	1 NZJ	20625	7239	1728	11641	47
SANTA BARRARA	CA	S	1 S3A	8197	324	3705	3827	41
SANTA ELENA	TX	N	1 ZMJ	1	0	0	1	0
SANTA FE	NM	N	1 ZAS	65	10	28	27	0
SANTA MARIA PUBLIC	CA	N	1 ZLA	5580	3	2970	2480	107
SANTA MONICA	CA	L	1 L56	4978	0	0	4978	0
SANTA ROSA SONOMA COUNTY	CA	N	1 ZDA	2358	32	353	1931	42
SANTA YNEZ	CA	N	1 ZLA	454	0	0	454	0
SARANAC LAKE	NY	N	1 ZBW	839	0	461	371	7
SARASOTA BRADENTON	FL	S	1 TPA	1198	416	275	503	6
SAVANNAH HARDIN	TN	N	1 ZME	23	0	0	23	0
SAVANNAH MUNICIPAL	GA	S	1 SAV	3262	335	433	1645	269
SCAPPOOSE	OR	M	1 P80	9	0	0	9	0
SCAPPOOSE	OR	N	1 P3K	1	0	0	1	0
SCHAUMBURG AIR PARK	IL	L	1 C90	51	0	0	51	0
SCHAUMBURG AIR PARK	IL	L	1 ORD	47	0	0	47	0
SCHENECTADY	NY	N	1 ALB	485	0	48	352	85
SCOTTSDALE	NE	N	1 ZDV	261	14	102	145	0
SCOTTSDALE	AZ	N	1 P50	47	0	0	47	0
SEARCY MUNICIPAL	AR	N	1 LIT	44	0	0	44	0
SEATTLE BOEING	WA	L	1 S46	8088	735	1663	5550	140
SEATTLE BOEING	WA	L	1 SEA	944	25	204	698	17
SEATTLE TACOMA INTL	WA	L	1 S46	22011	15143	4984	957	27
SEATTLE TACOMA INTL	WA	L	1 SEA	3660	2557	872	131	0
SEBRING	FL	N	1 ZMA	0	0	0	0	0
SEBRING TRI CITY	OH	N	1 CAK	77	0	0	77	0
SEDALIA	MO	N	1 ZKC	17	0	0	15	2
SEDONA	AZ	N	1 ZAS	28	0	0	20	4
SELFRIED AFB	MI	N	1 ZOB	0	0	0	0	0
SELINGROVE	PA	N	1 CKY	159	0	0	159	0
SELMER	TN	N	1 ZME	21	0	0	21	0
SEMINOLE MUNICIPAL	OK	N	1 ZFA	13	0	0	13	0
SEVEN SPRINGS BOROUGH	PA	N	1 ZOB	15	0	0	15	0
SEVIER COUNTY QUEEN	AR	N	1 ZFW	4	0	0	4	0
SEVIERVILLE GATLINBURG	TN	N	1 TYS	225	0	0	225	0
SEWARD MUNICIPAL	NE	N	1 LNK	14	0	0	10	4
SEYMOUR FREEMAN MUNICIPAL	IN	N	1 ZID	3	0	0	3	0
SHAMOKIN	PA	S	1 CKY	54	0	0	54	0
SHEBOYGAN FALLS	WI	N	1 ZAU	158	0	0	158	0
SHELBY	MT	N	1 ZLC	7	0	0	7	0
SHELBY COMMUNITY ARPT	OH	N	1 MFD	9	0	0	9	0
SHELBYVILLE MUNICIPAL	IN	M	1 IND	190	0	1	151	38
SHELBYVILLE/BOMAR FIELD	TN	N	1 ZME	1	0	0	1	0
SHELDON MUNICIPAL	IA	N	1 ZMP	12	0	0	12	0
SHELL LAKE MUNICIPAL	WI	N	1 ZMP	16	0	0	16	0
SHELLYVILLE	MO	N	1 ZKC	1	0	0	1	0
SHELTON	WA	L	1 TCM	4	0	0	4	0
SHERVA	AK	N	1 ZAN	12	2	2	2	6
SHERMANTON	IA	N	1 OFF	62	0	0	52	0

TABLE 12 FISCAL YEAR 1955

INSTRUMENT APPROACHES BY AIRPORT IN ALPHABETICAL SEQUENCE

AIRPORT AND STATE	H U B	F A C	REPT LJC	TOTAL	AIR		GENERAL AVIATION	MILITARY
					CARRIER	TAXI		
SHERIDAN WY N ZLC 49 8 20 21 0								
SHERMAN TX N ZFA 7 0 0 7 0								
SHERMAN DENISON GRAYSON TX N ZFA 96 0 3 81 12								
SJOM LOW MUNICIPAL AZ N ZAB 14 0 0 14 0								
SHREVEPORT LA S 1 SHV 4097 1198 1109 1657 133								
SHREVEPORT DOWNTOWN LA S 1 SHV 933 0 60 972 1								
SIBLEY MUNICIPAL IA N ZMP 4 0 0 4 0								
SIDNEY NE N ZDV 96 2 54 40 0								
SIDNEY MUNI NY N Z34 69 0 0 68 1								
SIDNEY MUNICIPAL OH N 1 DAY 91 0 1 90 0								
SIDNEY-RICHLAND MUNICIPAL MT N ZLC 49 0 27 22 0								
SIRESTON MEMORIAL MUNI MO N ZME 31 0 2 29 0								
SILER CITY MUNICIPAL NC P 1 G5J 6 0 0 6 0								
SILJAM SPRINGS AR N 1 FYV 168 0 0 168 0								
SILVER CITY NM N ZAB 2 0 0 2 0								
SIMMONS AAF NC N 1 FAY 480 0 3 19 45								
SINTON TX S 1 CRP 66 0 5 23 49								
SIOUX CENTER MUNICIPAL IA N ZMP 37 0 0 37 0								
SIOUX CITY MUNICIPAL IA S 1 SJX 1902 116 457 1075 254								
SIOUX FALLS FOSS FLO SD S 1 F5J 4773 1555 952 1796 479								
SITKA AK N ZAN 471 338 16 99 19								
SKANEATELES NY N 1 SYR 16 0 0 16 0								
SLIDELL LA N 1 MST 57 0 16 41 0								
SMITH CENTER MUNICIPAL KS N ZMP 4 0 0 1 3								
SMITHFIELD/JOHNSTON CNTY NC N 1 R5J 56 0 0 56 0								
SMITHVILLE MUNICIPAL TN N ZME 1 0 0 1 0								
SMITHVILLE MUNICIPAL TX S 1 AUS 19 0 0 19 0								
SMYRNA TN N 1 8NA 410 8 6 362 56								
SOCORRO NM N ZAB 1 0 0 1 0								
SOLDATNA AK N ZAN 80 0 73 7 0								
SOMERSET COUNTY PA N Z7B 252 0 5 246 1								
SOMERVILLE/SOMERSET NJ L 1 N9D 64 0 5 59 0								
SONDRA TX N Z4J 5 0 0 5 0								
SOUTH BEND IN S 1 S3V 5227 1323 663 2720 21								
SOUTH BOSTON TUCK MUN VA N ZDC 16 0 0 16 0								
SOUTH HAVEN MI N Z4U 6 0 0 6 0								
SOUTH LAKE TADGE CA N Z3A 2969 1159 86 1547 175								
SOUTH ST PAUL FLEMING MN L 1 M9B 25 0 1 24 0								
SOUTH ST PAUL FLEMING MN L 1 MSP 23 0 1 22 0								
SOUTHBRIDGE MA N 1 B3L 74 0 0 74 0								
SOUTHERN PINES NC N 1 FAY 293 3 1 284 3								
SOUTHPORT/BRUNSWICK CNTY NC N 1 ILM 34 0 0 34 0								
SPANAWAY WA L 1 TCM 0 0 0 0 0								
SPARREVOHN AK N ZAN 4 0 0 4 0								
SPARTA MI N 1 GRR 68 0 0 68 0								
SPARTA WHITE TN N ZME 9 0 1 8 0								
SPARTANBURG SC S 1 G5P 471 0 33 438 0								
SPENCER IA N ZMP 213 0 160 152 1								
SPICENWOOD/WINDERMERE TX S 1 AUS 81 0 0 81 0								
SPIRIT LAKE IA N ZMP 93 0 0 93 0								
SPOKANE FELTS FIELD WA M 1 G5G 626 0 135 491 0								
SPOKANE INTERNATIONAL WA M 1 G5G 5676 2278 1993 1345 60								
SPRINGDALE AR N 1 FYV 487 0 60 427 0								
SPRINGDALE MUNICIPAL AR N 1 FYV 242 0 0 242 0								
SPRINGFIELD MO S 1 S5P 3187 294 1322 1347 274								
SPRINGFIELD AIR PARK MO S 1 S5P 4 0 0 4 0								
SPRINGFIELD CAPITAL IL N 1 SPI 4119 479 1534 1840 266								
SPRINGFIELD HARTNESS VT N Z3W 278 0 110 168 0								
SPRINGFIELD MUNI OH M 1 DAY 630 2 10 427 191								
SPRINGFIELD MUNICIPAL MN N Z4P 6 0 0 6 0								
ST AUGUSTINE FL N 1 JAX 455 41 71 297 46								
ST CLAIRSVILLE/ALDERMAN OH N Z7B 1 0 0 1 0								
ST CLOUD MUNICIPAL MN N Z4P 271 0 40 225 5								
ST COLLEGE AIR DEPOT PA N ZNY 0 0 0 0 0								
ST CROIX ALEX HAMILTON VT N Z5J 41 13 17 8 3								
ST GEORGE UT N ZLA 118 3 87 26 7								
ST GEORGE MUNICIPAL SC S 1 CMS 0 0 0 0 0								
ST JOHNS AZ N ZAB 9 0 0 9 0								
ST JOSEPH MO N 1 STJ 381 0 2 164 215								
ST LANDRY LA N 1 LFT 94 0 1 93 0								
ST LOUIS INTERNATIONAL MO L 1 STL 26682 17377 5609 2563 633								
ST LOUIS SPIRIT OF ST LOU MO L 1 STL 1519 0 0 1519 0								
ST MARYS AK N ZAN 53 16 25 11 1								
ST MARYS MUNICIPAL PA N 1 FRJ 373 0 0 373 0								
ST PAUL MN L 1 MSP 1347 14 200 1069 64								
ST PAUL MN L 1 M9B 1451 14 221 1142 74								
ST PAUL ISLAND AK N ZAN 87 31 25 26 5								
ST PETERSBURG CLEARWATER FL L 1 TPA 872 155 21 627 69								
ST PETERSBURG WHITT FL L 1 TPA 87 1 18 68 0								
ST THOMAS M S TRUMAN VI S Z5J 412 92 295 31 4								

TABLE 12 FISCAL YEAR 1985

INSTRUMENT APPROACHES BY AIRPORT IN ALPHABETICAL SEQUENCE

AIRPORT AND STATE	H U B	F A C	REPT LOC	TOTAL	AIR CARRIER	AIR TAXI	GENEPAL AVIATION	MILITARY
STANDISH CITY	MI	N	1 MBS	7	0	0	7	0
STAPLES MUNICIPAL	MN	N	2HP	4	0	0	4	0
STARKE COUNTY	IN	S	1 S9N	19	0	0	19	0
STARKVILLE/6-M. BRYAN	MS	N	1 C9M	433	2	0	431	0
STARKVILLE/OKTIBBEHA	MS	N	1 C9M	0	0	0	0	0
STATE COLLEGE	PA	N	2NY	926	0	399	515	12
STATESBURG	GA	N	2JX	8	0	0	6	2
STATESVILLE	NC	N	2TL	165	0	4	157	4
STATON COUNTY MUNICIPAL	KS	N	2KC	7	0	0	7	0
STAJUNTON	VA	N	2JC	369	4	163	200	2
STEAMBOAT SPRINGS	CO	N	2DV	102	0	102	0	0
STEPHENVILLE CLARK FIELD	TX	N	2FM	17	0	0	17	0
STERLING ROCKFALLS	IL	N	2AJ	63	0	11	52	0
STERLING/CROSSON FIELD	CO	N	2DV	8	0	0	8	0
STEVENS POINT	WI	N	2HP	160	0	0	157	3
STOCKTON	CA	N	1 SCK	1528	74	124	1226	104
STOCKTON MUNICIPAL	MD	S	1 SGP	1	0	0	1	0
STORM LAKE	IA	N	2HP	21	0	0	21	0
STORMVILLE	NY	N	2NY	3	0	0	3	0
STON	MA	L	1 BGS	127	0	0	127	0
STRATFORD FIELD	TX	N	2AB	1	0	0	1	0
STRUDSBURG-POCONO ARPRK	PA	S	1 A3E	48	0	0	48	0
STURGEON BAY	WI	N	1 GR9	261	0	89	172	0
STURGIS	MI	N	1 AZJ	132	0	0	132	0
STUTTGART	AR	N	1 LIT	61	0	0	55	6
SUFFOLK	VA	M	1 DRF	24	0	0	24	0
SUFFOLK AFB	NY	L	1 N9D	0	0	0	0	0
SUGARLAND	TX	L	1 IAH	753	0	4	744	5
SULLIVAN	IN	N	1 HUF	35	0	0	35	0
SULPHUR SPRINGS	TX	N	2FW	5	0	0	5	0
SUMMERSVILLE	WV	N	1 CRN	103	0	7	96	0
SUMTER	SC	N	1 SSC	170	0	0	170	0
SUNDANCE AIRPARK/OK CITY	OK	N	1 OKC	18	0	0	18	0
SUPERIOR	WI	N	1 OLM	110	0	0	110	0
SUPERIOR MUNICIPAL	NE	N	2HP	7	0	1	6	0
SUSSEX	NJ	L	1 N9D	40	0	2	38	0
SYLACAUGA/LEF MERKLE FLD	AL	M	1 BHM	63	0	0	62	1
SYRACUSE HANCOCK INTL	NY	M	1 SYR	10298	5241	1513	2282	262
TACOMA AKPT INC	WA	L	1 S46	7776	5378	1908	262	29
TACOMA INDUSTRIAL	WA	L	1 TCM	1023	0	2	1019	2
TACOMA MCCORD AFB	WA	L	1 S46	22	9	0	0	13
TALKEETNA	AK	N	2AN	5	0	0	1	4
TALLADEGA MUNICIPAL	GA	N	1 BHM	52	0	1	46	5
TALLAHASSEE	FL	S	1 TLM	4702	1357	1153	1860	332
TALLAHASSEE COMMERCIAL	FL	N	1 TLM	82	0	0	82	0
TAMiami	FL	L	1 MIA	275	0	0	275	0
TAMPA INTERNATIONAL	FL	L	1 TPA	5217	3234	1013	961	9
TANAGER	VA	N	1 NHK	3	0	0	3	0
TADS MUNICIPAL	MM	N	2AB	10	0	0	10	0
TAUNTON MUNICIPAL	MA	N	1 ODU	69	0	0	67	2
TAYLOR MUNICIPAL	TX	S	1 AUS	63	0	0	63	0
TAYLORVILLE MUNICIPAL	IL	N	1 SPI	25	0	5	20	0
TECUMSEH AIRPORT	MI	N	1 DYM	9	0	0	9	0
TECUMSEH AIRPORT	MI	N	1 D21	8	0	0	8	0
TEKAMAH MUNICIPAL	NE	M	1 OFP	5	0	0	5	0
TELL CITY	IN	N	1 EVV	79	0	0	79	0
TEMPLE	TX	N	1 GRK	808	297	0	507	4
TERRE HAUTE	IN	N	1 HUF	3331	585	54	1823	569
TERRE HAUTE SKY KING ARPT	IN	N	1 HUF	178	0	0	178	0
TERRELL	TX	N	2FW	5	0	0	5	0
TETERBORO	NJ	L	1 N9D	5424	35	1291	4033	15
TEWKSBURY	MA	L	1 RJS	51	0	0	51	0
TEXARKANA	AR	N	2FW	21	0	7	13	1
THE DALLES	OR	N	2SE	7	0	0	7	0
THEODOR MUNICIPAL	NE	N	2DV	1	0	0	1	0
THERMAL	CA	S	2LA	1	0	1	0	0
THIBODAUX	LA	L	1 MSY	24	0	7	17	0
THIEF RIVER FALLS	MN	N	2HP	445	0	278	166	1
THOMASVILLE	PA	N	1 CRY	574	0	0	574	0
THOMASVILLE MUNICIPAL	GA	N	1 VAD	146	0	0	146	0
THOMSON	GA	N	1 A6S	45	0	14	31	0
THREE RIVERS	MI	N	1 AZJ	44	0	0	44	0
TIFFIN	OH	N	1 T3L	356	0	3	353	0
TIFTON	GA	N	1 VAD	77	0	0	77	0
TIMS AIRPARK	TX	N	1 AUS	1404	0	0	1404	0
TIN CITY AFS	AK	N	2AN	3	0	2	0	1
TIPTON AAF FT MEADE	MO	M	1 BHI	14	0	0	2	12
TITUSVILLE	PA	N	1 YNG	27	0	0	27	0
TITUSVILLE-COcoa	FL	N	1 COF	233	0	0	200	33
TITUSVILLE/MASA SHUTTLE	FL	N	1 C3F	0	0	0	0	0

TABLE 17 FISCAL YEAR 1955
INSTRUMENT APPROACHES BY AIRPORT IN ALPHABETICAL SEQUENCE

AIRPORT AND STATE	M U B	F A C	REPT LCC	TOTAL	AIR CARRIER	AIR TAXI	GENERAL AVIATION	MILITARY
TODD	GA	N	ZTL	34	0	0	34	0
TOLLEDO EXPRESS	OH	S	1 TOL	8743	2399	1079	4955	410
TOLLEDO MUNICIPAL	OH	S	1 TOL	473	0	27	446	0
TOM B. DAVID FIELD	GA	N	ZFL	23	0	3	20	0
TOMBALL D W HOOKS	TX	L	1 TAM	1276	0	1	1275	0
TOMS RIVER	NJ	N	1 WRI	953	0	0	953	0
TOMPAH	NV	N	ZLC	23	0	1	22	0
TOPEKA FORBES AFB	KS	N	ZKC	230	5	97	79	45
TOPEKA PHILLIP BALLARD	KS	N	ZKC	227	4	40	177	0
TORRANCE MUNICIPAL	CA	L	1 NZJ	2348	0	0	2348	0
TORRINGTON MUNICIPAL	WY	N	ZOV	3	0	0	3	0
TOUGHENAMON	PA	N	1 PHL	22	0	4	18	0
TRACY MUNICIPAL	CA	N	1 SCK	9	0	0	9	0
TRAJEMIND AIRPORT	TX	S	1 AMA	190	0	0	190	0
TRAVERSE CITY	MI	N	ZAP	4206	53	2356	1556	234
TREMONT CITY/MAD RIVER	OH	M	1 DAY	1	0	0	1	0
TRENTON	NJ	N	1 PHL	2066	58	417	1513	0
TRENTON MEMORIAL	MD	N	ZCC	9	0	0	9	0
TRENTON/GIBSON COUNTY	TN	N	ZAE	16	0	1	15	0
TRINIDAD	CO	N	ZOV	35	0	9	24	0
TRUDDALE	DR	M	1 PDX	15	0	0	15	0
TRUDDALE	DR	M	1 P30	122	0	1	121	0
TROY	MI	N	1 DTF	17	0	0	17	0
TROY	MI	N	1 D21	10	0	0	10	0
TRUTH JR CONSEQUENCE	NM	N	ZAB	1	0	0	1	0
TUCSON	AZ	M	1 TUS	535	278	18	196	47
TUCUMCARI	NM	N	ZAB	9	0	0	9	0
TULIP CITY	MI	N	1 MCG	310	0	0	310	0
TULSA/ARNDT AAF	TN	N	ZAE	1	0	0	0	1
TULLAHOMA NORTHERN	TN	N	ZAE	6	0	0	6	0
TULSA INTERNATIONAL	OK	P	1 TUL	12297	5224	1862	4562	649
TULSA RIVERSIDE	OK	M	1 TUL	1063	0	0	1063	0
TUPELO	MS	N	ZAE	303	13	149	130	11
TUPELO/INDUSTRIAL PARK	MS	N	ZAE	18	5	6	6	1
TUKWER/TWITCHELL	ME	S	1 M35	8	0	0	8	0
TUSCALOOSA VAN DE GRAAF	AL	M	1 B44	1143	1	168	797	177
TUSKEGEE MCLTON	AL	N	1 CSG	100	0	0	77	23
TWENTYNINE PALMS	CA	N	ZLA	1	0	0	1	0
TWIN FALLS	ID	N	1 TMF	834	13	559	249	14
TWIN LAKES/MOCKSVILLE	NC	M	1 G50	72	0	0	72	0
TYLER	TX	N	1 TYR	2248	0	1005	1235	0
UKIAH	CA	N	ZJA	928	0	157	764	0
ULYSSES	KS	N	ZKC	13	0	0	13	0
UNALAKLEET	AK	N	ZAN	27	4	14	8	1
UNALASKA	AK	N	ZAN	196	131	47	18	0
UNION CITY	TN	N	ZAE	48	0	1	47	0
UNION MUNICIPAL	MS	N	ZAE	0	0	0	0	0
UNIVERSITY-OXFORD	MS	N	ZAE	47	0	3	43	1
UPLAND	CA	S	1 O40	348	0	1	347	0
URBANA ILLINI	IL	N	1 CHI	0	0	0	0	0
URBANA/GRIMES FIELD	OH	M	1 DAY	42	0	0	42	0
UTICA	NY	N	1 RME	3612	543	1142	1905	122
UTICA AFB	MI	N	Z35	0	0	0	0	0
UTALDE MUNICIPAL	TX	N	Z4U	157	0	0	157	0
VALDEZ	AK	N	ZAN	145	3	108	28	6
VALDOSTA MUNICIPAL	GA	N	1 VAD	482	0	97	385	0
VALENTINE	NE	N	Z3V	10	0	0	10	0
VALLEY CITY/BARNES CTY MU	ND	N	Z4P	7	0	0	7	0
VALPARAISO	IN	N	1 S94	398	0	21	377	0
VAN NUYS	CA	L	1 BUR	6111	1	14	5828	278
VAN HERT	OH	N	1 FMA	63	11	0	52	0
VANCAVILLE	CA	N	ZJA	95	5	5	84	1
VANCOUVER PEARSON	WA	M	1 P50	167	0	47	117	3
VANCOUVER PEARSON	WA	M	1 P3X	26	0	6	17	3
VANDALIA	IL	N	ZCC	5	0	0	5	0
VENICE	FL	N	1 TPA	25	0	0	25	0
VENICE/GARDEN ISL BAY SPB	LA	N	ZMU	1	0	1	0	0
VERNON/LAMAR COUNTY	AL	N	1 C94	16	0	0	16	0
VERD BEACH	FL	N	Z4A	432	3	86	339	4
VERSAILLES	OH	M	1 DAY	37	0	0	37	0
VICKSBURG	MS	N	ZAE	76	0	2	70	4
VICTORIA	TX	N	ZMU	347	1	77	250	19
VIDALIA	GA	N	ZJK	7	0	0	7	0
VIDALIA/CONCORDIA PARISH	LA	N	ZMU	2	0	0	2	0
VINCENNES	IN	N	1 HJF	6	0	0	6	0
VINCETOWN	NJ	N	1 WRI	191	0	0	191	0
VINELAND KRJEL	NJ	N	1 ACY	1	0	0	1	0
VINTON VETERANS MEMORIAL	IA	N	ZAU	0	0	0	0	0
VIRDEM	IL	N	1 SPI	1	0	0	1	0
VISALIA	CA	N	1 FAT	0	0	0	0	0

TABLE 12 FISCAL YEAR 1985
INSTRUMENT APPROACHES BY AIRPORT IN ALPHABETICAL SEQUENCE

AIRPORT AND STATE	H U	F A	REPT FAC	TOTAL	AIR CARRIER	AIR TAXI	GENERAL AVIATION	MILITARY
	P	C	LJC					
MACO JAMES DONNALLY	TX	N	1 ACT	506	22	2	409	74
MACO MUNICIPAL	TX	N	1 ACT	2850	4	991	1856	199
MADESBORO/ANSJN COUNTY	NC	M	1 CLT	10	0	0	10	0
MADSWORTH MUNICIPAL	OH	S	1 CCK	170	0	0	170	0
MAHJANA	MI	L	1 HNL	40	0	0	40	0
MAHJJD	ME	N	1 OFF	4	0	0	4	0
MAMPETON/HARRY STERN	ND	N	2MP	7	0	0	7	0
MAINWRIGHT	AK	N	2AN	1	0	0	1	0
MAKEFIELD	VA	N	1 DRF	10	0	0	10	0
MALLA MALLA	WA	N	2SE	594	2	315	276	1
MALLACE MENJESON	NC	N	1 ILM	32	1	1	30	0
MALLOPS STATION	VA	N	1 NHK	45	0	0	45	0
MALLS	MS	P	1 MEM	5	0	0	5	0
MALNUT RIDGE	AR	N	2ME	18	0	0	18	0
MALTEBORDO MUNICIPAL	SC	S	1 CHS	32	0	0	32	0
MALAKONETA NEIL ARMSTRONG	OH	N	1 DAY	140	0	0	140	0
MALAREN HELIPONT	TX	N	2CC	3	0	0	3	0
MALAREN MUNICIPAL	AR	N	2ME	12	0	0	12	0
MALRENSBURG	MO	N	2KC	6	0	0	6	0
MALRENTON-FAUQUIER	VA	N	1 IAD	8	0	0	8	0
MALROAD/SWEDE CARLSON FLD	MN	N	2MP	40	0	0	40	0
MALRSAM MEMORIAL	IN	N	1 FMA	508	41	0	467	0
MALSECA	MN	N	2MP	12	0	0	12	0
MALSHINGTON	PA	L	1 PIT	729	0	113	616	0
MALSHINGTON CT MOUS	OH	N	1 CMH	59	0	0	59	0
MALSHINGTON DULLES INTL	VA	L	1 IAD	15923	5557	4066	4301	1000
MALSHINGTON MUNICIPAL	IA	N	2AJ	1	0	0	1	0
MALSHINGTON NATIONAL	DC	L	1 OCA	24799	15374	4750	4014	1000
MALSHINGTON WARREN FIELD	NC	N	2CC	21	0	0	21	0
MALSHINGTON WILKES CO	GA	N	2FL	1	0	0	1	0
MALSERJKY-JKFJRD	CT	N	1 NPS	421	0	0	421	0
MALSERLD	IA	S	1 ALJ	1757	399	259	1399	0
MALSERLWN	NY	N	23W	733	0	404	329	0
MALSERLWN	SD	N	2MP	695	50	225	420	190
MALSERLWN MUNICIPAL	WI	S	1 MSN	439	0	0	439	0
MALSONVILLE	CA	N	1 HRY	593	0	0	593	0
MALSKEGAN	IL	L	1 C9D	638	0	0	638	0
MALSKEGAN	IL	L	1 DRJ	551	0	0	551	0
MALSKESHA	WI	N	1 MCE	161	0	0	161	0
MALSKON MUNICIPAL	IL	N	2MP	1	0	0	1	0
MALSPACA MUNICIPAL	MI	N	2MP	48	0	0	48	0
MALSAU	WI	N	2MP	217	0	0	217	0
MALSEDM	OH	N	1 T3L	252	0	2	250	0
MALSERLY	IA	S	1 ALJ	27	0	0	27	0
MALSERLY	IN	N	2ME	3	0	0	3	0
MALSERMAN/JARRSTJWNSEND	NC	M	1 CLT	11	0	0	11	0
MALSGROSS	GA	N	2JK	23	0	1	22	0
MALSWAYNE	NE	N	2MP	14	0	0	14	0
MALSWAYNE COUNTY/MONTICELLO	KY	N	2TL	17	1	1	15	0
MALSWAYNESBURG/BURKE COUNTY	GA	S	1 ASS	6	0	0	6	0
MALWEBER FIELD	IL	N	1 SPI	0	0	0	0	0
MALWEBSTER CITY MUNICIPAL	IA	N	2MP	52	0	0	52	0
MALWEDJINGTON/AIR PLANTATION	NC	M	1 CLT	1	0	0	1	0
MALWELLINGTON	KS	N	1 IST	9	0	0	9	0
MALWELLINGTON MUNICIPAL	KS	S	1 IST	7	0	0	7	0
MALWELLS HARRIET FIELDS	NV	N	2LC	11	0	0	11	0
MALWELLSJRD	PA	N	1 FLM	49	0	0	49	0
MALWELLSVILLE	NY	N	23B	258	0	6	252	0
MALWELSH	LA	N	1 LEH	3	0	0	3	0
MALWENATCHEE	WA	N	2SE	24	0	15	9	0
MALWENDOVER	UT	N	2LC	16	0	1	15	0
MALWEST BEND	WI	N	1 MCE	198	0	0	198	0
MALWEST BRANCH COMMUNITY	MI	N	2MP	16	0	0	16	0
MALWEST CHESTER/BRANDYWINE	PA	L	1 P4L	61	0	14	47	0
MALWEST DOVER/MOUNT SNOW	VT	N	234	4	0	0	4	0
MALWEST MEMPHIS	AR	N	1 MEM	2175	0	0	2175	0
MALWEST OVER AFB	MA	N	1 B3L	1672	52	59	1661	0
MALWEST PALM BEACH	FL	M	1 P31	1402	255	422	725	1,444
MALWEST PALM BEACH CO PARK	FL	M	1 P31	77	0	0	77	0
MALWEST PLAINS MUNICIPAL	MO	N	2ME	2	0	0	2	0
MALWEST POINT	VA	N	1 DRF	62	0	0	62	0
MALWEST POINT/MCCMAREN FIELD	MS	N	1 C3M	62	0	0	62	0
MALWEST UNION	IA	N	2MP	15	0	0	15	0
MALWEST YELLOWSTONE	MT	N	2LC	8	4	0	4	0
MALWESTERLY	RI	N	1 O2U	210	0	0	210	0
MALWESTFIELD	MA	N	1 B3L	1776	0	13	1763	140
MALWESTMINSTER	MD	M	1 B3I	45	0	0	45	0
MALWESTMUPKA	AL	S	1 M3M	24	2	0	22	0
MALWHARTON MUNICIPAL	TX	N	2MU	21	0	0	21	0
MALWHEELING	WV	N	1 PIT	520	0	0	520	0

TABLE 12 FISCAL YEAR 1955

INSTRUMENT APPROACHES BY AIRPORT IN ALPHABETICAL SEQUENCE

AIRPORT AND STATE	H U B	F A C	REPT LJC	TOTAL	AIR CARRIER	AIR TAXI	GENERAL AVIATION	MILITARY
WHITE COUNTY	IN	N	1 LAF	60	0	0	60	0
WHITE PLAINS WESTCHESTER	NY	N	1 M9D	6383	1394	1193	4982	24
WHITE SULPHUR SPRINGS	WV	N	20C	60	0	6	53	1
WHITEFIELD	NH	N	28W	112	0	5	107	0
WHITEMAN AFB	MO	N	2CC	51	0	1	9	42
WHITEVILLE	NC	N	1 MYR	24	0	0	24	0
WICHITA CESSNA AIRPORT	KS	N	1 ICT	58	0	0	57	1
WICHITA FALLS/KICKAPOO DT	TX	N	1 SPS	80	0	0	80	0
WICHITA KEMMAR	KS	S	1 ICT	320	8	5	306	1
WICHITA MID CONTINENT	KS	S	1 ICT	5742	2780	2	2925	35
WICHITA VALLEY	TX	N	1 SPS	14	0	0	14	0
WILDWOOD	NJ	N	1 ACY	340	0	133	190	27
WILKES BARRE	PA	S	1 AVP	9348	1330	3741	3723	514
WILKESBORO	NC	N	2TL	230	0	3	227	0
WILLARD	OH	N	1 MFD	16	0	0	16	0
WILLIAMSBURG COUNTY	SC	N	1 MYR	7	0	1	6	0
WILLIAMSBURG JAMESTOWN	VA	N	1 ORF	91	0	0	91	0
WILLIAMSON SODUS	NY	N	1 RJC	7	0	1	6	0
WILLIAMSPORT	PA	S	1 AVP	3360	0	1315	1767	278
WILLIMANTIC	CT	N	1 OOU	98	0	2	96	0
WILLISTON	ND	N	2LC	81	0	47	34	0
WILLMAR	MN	N	2MP	148	0	0	147	1
WILLOUGHBY	OH	L	1 CLE	148	0	1	145	2
WILLOW GROVE	PA	L	1 PHL	5	0	0	0	5
WILMINGTON	OH	M	1 DAY	1391	1100	130	155	6
WILMINGTON OR MILM	DE	N	1 PHL	2160	58	203	1681	218
WILMINGTON NEW HAMOVER CD	NC	N	1 ILM	1816	558	416	795	147
WILSON MUNICIPAL	NC	N	20C	14	0	3	11	0
WINAMAC	IN	N	2AU	5	0	0	5	0
WINCHESTER	VA	N	1 IAD	231	0	1	230	0
WINCHESTER CODELL	KY	N	1 LEX	1	0	0	1	0
WINCHESTER MUNICIPAL	TN	N	2ME	4	0	0	4	0
WINDER	GA	N	2TL	54	0	1	49	5
WINDOM	MN	N	2MP	13	0	0	12	1
WINDOM ROCK	AZ	N	2AB	10	0	0	10	0
WINDSOR LOCKS	CT	M	1 BDL	14462	5308	3960	3225	449
WINFIELD	KS	N	2CC	53	0	2	51	0
WINNEMUCCA	WV	N	2LC	15	0	0	15	0
WINNER	SD	N	2MP	8	0	2	6	0
WINNERFIELD/D G JOYCE	LA	N	2MU	6	0	0	6	0
WINNSBORO	SC	S	1 CAE	38	0	0	38	0
WINONA	MN	N	2MP	55	0	15	38	2
WINSLOW	AZ	N	2AB	20	0	3	15	2
WINSTON SALEM	NC	M	1 GSO	3901	35	489	3342	15
WINTER HAVEN GILBERT	FL	N	1 TPA	11	0	0	11	0
WISCONSIN RAPIDS	WI	N	2MP	159	0	0	159	0
WIXOM/SPENCER FIELD	MI	L	1 DTW	0	0	0	0	0
WIXOM/SPENCER FIELD	MI	L	1 DTW	4	0	0	4	0
WOLF POINT	MT	N	2RC	48	0	29	19	0
WONDER LAKE	IL	L	1 DRD	31	0	0	31	0
WONDER LAKE	IL	L	1 C9D	35	0	0	35	0
WOODBRIDGE	VA	N	1 IAD	33	0	6	27	0
WOODLAND	CA	N	2JA	11	0	0	11	0
WOODSFIELD/MORROE COUNTY	OH	N	20B	3	0	0	3	0
WOODWARD	OK	N	2CC	72	0	20	52	0
WOODSTER	OH	N	1 CAK	478	0	0	478	0
WORCESTER	MA	N	1 BDL	1481	122	500	953	5
WORLDAN	WY	N	2LC	23	0	8	15	0
WORTHINGTON	MN	N	2MP	153	0	80	58	15
WRANGELL	AK	N	2AN	89	80	0	8	1
WRIGHT PATTERSON AFB	OH	N	1 DAY	1994	291	4	230	1469
WURTSBORO SULLIVAN CO	NY	N	2NY	1	0	0	1	0
XENIA	OH	N	1 DAY	58	0	0	58	0
YAKIMA AIR TERMINAL	WA	N	1 YKM	2922	95	1663	956	208
YAKUTAT	AK	N	2AN	288	205	20	56	7
YANKTON	SD	N	2MP	237	0	84	148	5
YAZOO CITY	MS	N	2ME	5	0	0	5	0
YDAKUM MUNICIPAL	TX	N	2MU	4	0	0	4	0
YOUNGSTOWN	OH	S	1 YNG	4898	379	1614	2529	375
YOUNGSTOWN LANSDOWNE	OH	S	1 YNG	25	0	0	25	0
ZANESVILLE	OH	N	2ID	115	0	3	84	28
				2570631	1033540	501474	927007	139610

CHAPTER IV

INSTRUMENT APPROACHES HANDLED BY FAA APPROACH
CONTROL FACILITIES

TABLE 14 FISCAL YEAR 1995

INSTRUMENT APPROACHES HANDLED BY FAA-OPERATED APPROACH CONTROL FACILITIES, RAPCONS, AND RATCCS BY STATE

PRIMARY AND SECONDARY AIRPORTS	LOC IDENT	STATE ABBREV	TOTAL APPROACHES	AIR CARRIER	AIR TAXI	GENERAL AVIATION	MILITARY
REGIONAL SUMMARY							
	ALASKAN		7083	2637	2402	1040	1004
	CENTRAL		95003	37141	21767	33158	2937
	EASTERN		430153	150098	106774	144687	18590
	GREAT LAKES		626165	308478	89719	213359	14609
	NEW ENGLAND		127218	37734	46266	38408	4610
	NORTHWEST MT		132000	60756	32161	35461	3622
	SOUTHERN		363997	139070	59559	139926	25442
	SOUTHWEST		278518	91324	35524	102078	49397
	WESTERN-PAC		323951	150397	46163	121156	6235
	GRAND TOTAL		2384088	987335	440339	829273	126641

TABLE 14 FISCAL YEAR 1955

INSTRUMENT APPROACHES HANDLED BY FAA-OPERATED APPROACH CONTROL FACILITIES, RAPCONS, AND RATCCS BY STATE

PRIMARY AND SECONDARY AIRPORTS	LOC IDENT	STATE ABBREV	TOTAL APPROACHES	AIR CARRIER	AIR TAXI	GENERAL AVIATION	MILITARY
ALABAMA							
BIRMINGHAM	(BHM)	AL	6834	1772	862	3616	584
ALABASTER	(21A)	AL	66	0	0	66	0
ALBERTVILLE MUNICIPAL	(BAO)	AL	101	0	0	101	0
ANNISTON	(ANB)	AL	389	1	110	181	97
BESSEMER	(2A3)	AL	88	0	0	87	1
GADSDEN	(GAD)	AL	276	0	99	173	4
JASPER/WALKER COUNTY	(LO2)	AL	90	0	0	90	0
JONES/ROBBINS FIELD	(20A)	AL	1	0	0	1	0
PELL CITY	(PLR)	AL	51	0	1	37	13
SYLACAUGA/LEE MERKLE FLD	(SCD)	AL	63	0	0	62	1
TALADEGA MUNICIPAL	(ASN)	GA	52	0	1	46	5
TUSCALOOSA VAN DE GRAAF	(TCL)	AL	1143	1	168	797	177
TOTAL			9154	1774	1241	5257	882
MUNTSVILLE MADISON COUNTY	(MSV)	AL	3674	334	766	1858	196
CULLMAN	(3A1)	AL	98	0	12	85	1
DECATUR/PRYOR FIELD	(DCU)	AL	305	0	21	283	1
FAYETTEVILLE MUNICIPAL	(FYM)	TN	52	0	1	51	0
HARTSELLE/ROUND TREE FIELD	(5M01)	AL	20	0	1	19	0
MERIDIANVILLE	(MR2)	AL	68	0	1	67	0
MUSCLE SHOALS	(MSL)	AL	1104	2	365	723	14
REDSTONE	(HUA)	AL	224	0	6	65	153
TOTAL			5545	836	1193	3151	365
MOBILE BATES FIELD	(MOB)	AL	3257	921	634	1183	519
BAY MINETTE	(IRB)	AL	48	0	0	47	1
BROOKLEY	(BFM)	AL	689	0	202	402	85
FAIRHOPE MUNICIPAL	(FR4)	AL	118	0	0	111	7
PASCAGOULA JACKSON COUNTY	(PGL)	MS	112	0	0	102	10
TOTAL			4224	921	836	1845	622
MONTGOMERY DANIELLY FIELD	(MGM)	AL	3932	479	597	1882	974
CLANTON/GRAGG-WADE FIELD	(32A)	AL	39	8	0	31	0
CRAIG FIELD AFB	(SEM)	AL	215	35	0	180	0
PRATTVILLE/AUTAUGA COUNTY	(1A9)	AL	24	5	0	18	0
NETJMPKA	(08A)	AL	24	2	0	22	0
TOTAL			4234	533	597	2133	974
OZARK CAIRNS AAF	(OZR)	AL	0	0	0	0	0
DOTHAN	(DHM)	AL	3295	0	852	510	1033
DOTHAN/WHEELLESS	(37J)	AL	155	0	0	62	93
MARIANNA MUNICIPAL	(MA1)	FL	531	0	0	166	365
OZARK/BLACKWELL FIELD	(71J)	AL	156	0	0	65	91
TOTAL			4137	0	852	803	2482
ALABAMA STATE TOTAL			27294	4351	4719	13189	5325
ALASKA							
ANCHORAGE INTERNATIONAL	(ANC)	AK	4602	2146	1798	547	111
ANCHORAGE ELMENDORF RAPCON	(EOD)	AK	124	10	0	27	87
TOTAL			4726	2156	1798	574	198
FAIRBANKS	(FAI)	AK	1498	475	575	405	43
EIELSON RAPCON	(EIL)	AK	767	5	28	37	696
FAIRBANKS WAINRIGHT	(FBK)	AK	92	0	1	24	67
TOTAL			2357	480	604	466	806
ALASKA STATE TOTAL			7083	2537	2402	1040	1004
ARIZONA							
PHOENIX TRACON	(P50)	AZ	0	0	0	0	0
CHANDLER	(P10)	AZ	0	0	0	0	0
DEER VALLEY	(DVT)	AZ	14	0	0	14	0
FALCON/MESA	(FFZ)	AZ	8	0	0	8	0
GLENDALE MUNICIPAL	(GEU)	AZ	0	0	0	0	0
PHOENIX SKY HARBOR INTL	(PHX)	AZ	836	624	92	115	5
SCOTTSDALE	(SDL)	AZ	47	0	0	47	0
TOTAL			905	624	92	184	5
TUCSON	(TUS)	AZ	535	278	18	196	43
NOGALES INTERNATIONAL	(DLS)	AZ	0	0	0	0	0
RYAN FIELD	(RYN)	AZ	0	0	0	0	0
TOTAL			535	278	18	196	43

TABLE 14 FISCAL YEAR 1955

INSTRUMENT APPROACHES HANDLED BY FAA-OPERATED APPROACH CONTROL FACILITIES, RAPCONS, AND RATCCS BY STATE

PRIMARY AND SECONDARY AIRPORTS	LOC IDENT	STATE ABBREV	TOTAL APPROACHES	AIR CARRIER	AIR TAXI	GENERAL AVIATION	MILITARY
ARIZONA							
ARIZONA	STATE TOTAL		1440	932	110	390	48
FAYETTEVILLE DRAKE FIELD	(FYV)	AR	2154	0	1386	758	10
BENTONVILLE	(MOO)	AR	440	0	0	440	0
DECATUR CRYSTAL LAKE	(SM5)	AR	166	0	0	166	0
RODGERS	(ROG)	AR	408	0	0	408	0
SILJAM SPRINGS	(SLG)	AR	168	0	0	168	0
SPRINGDALE	(H37)	AR	487	0	60	427	0
SPRINGDALE MUNICIPAL	(ASG)	AR	242	0	0	242	0
TOTAL			4065	0	1446	2609	10
FORT SMITH MUNICIPAL	(FSM)	AR	1696	1	756	739	200
OZARK-FRANKLIN COUNTY	(7M5)	AR	15	0	0	15	0
POTEAU	(RKR)	OK	63	0	1	59	3
TOTAL			1774	1	757	813	203
LITTLE ROCK ADAMS FIELD	(LIT)	AR	4952	1350	631	2819	152
ALMYRA MUNICIPAL	(M73)	AR	3	0	0	3	0
BENTON/SALINE COUNTY	(M99)	AR	14	0	0	14	0
CONWAY MUNI	(M03)	AR	31	0	0	31	0
N LITTLE ROCK/CAMP ROBINS	(RBM)	AR	1	0	0	0	1
NORTH LITTLE ROCK MUN	(IM1)	AR	46	0	0	46	0
PINE BLUFF RIDER FIELD	(PBF)	AR	323	0	10	288	25
SEARGY MUNICIPAL	(M07)	AR	44	0	0	44	0
STUTTGART	(SGT)	AR	61	0	0	55	6
TOTAL			5475	1350	641	3300	164
ARKANSAS	STATE TOTAL		11314	1351	2844	6722	397
BAKERSFIELD MEADOWS FLD	(9FL)	CA	3830	349	996	2390	95
DELAND	(DLO)	CA	40	0	0	40	0
PORTERVILLE	(PTV)	CA	105	0	1	104	0
TOTAL			3975	349	997	2534	95
BURBANK	(BUR)	CA	18427	7395	4035	7205	92
VAN NUYS	(VNY)	CA	6111	1	14	5828	268
TOTAL			24538	7396	4049	13033	360
COAST TRACON	(WZJ)	CA	0	0	0	0	0
FULLERTON MUNICIPAL	(FUL)	CA	2622	0	292	2377	3
LONG BEACH	(LGB)	CA	9119	1150	252	7613	94
SANTA ANA	(SNA)	CA	20625	7239	1728	11641	47
TORRANCE MUNICIPAL	(TOA)	CA	2348	0	0	2348	0
TOTAL			34714	8359	2272	23929	144
EDWARDS RAPCON	(EDM)	CA	0	0	0	0	0
LANCASTER FOX AIRPORT	(LJF)	CA	1265	0	123	597	545
PALMDALE	(PMD)	CA	135	0	4	21	110
TOTAL			1400	0	127	618	655
FRESNO AIR TERMINAL	(FAT)	CA	160	34	34	74	18
FRESNO CHANDLER	(FCH)	CA	0	0	0	0	0
HANFORD	(HIB)	CA	0	0	0	0	0
MADERA	(MAE)	CA	0	0	0	0	0
VISALIA	(VIS)	CA	0	0	0	0	0
TOTAL			160	34	34	74	18
LOS ANGELES TRACON	(L56)	CA	0	0	0	0	0
HAWTHORNE	(HHR)	CA	2822	0	0	2822	0
LOS ANGELES INTERNATIONAL	(LAX)	CA	69637	48738	15248	5295	316
SANTA MONICA	(SMD)	CA	4978	0	0	4978	0
TOTAL			77437	48738	15248	13085	316
MONTEREY	(MRY)	CA	6002	956	1300	3422	294
SALINAS MUNICIPAL	(SNS)	CA	2143	0	78	1998	67
WATSONVILLE	(WVI)	CA	593	0	0	568	25
TOTAL			8738	956	1378	5988	386
OAKLAND TRACON	(O90)	CA	0	0	0	0	0
MAYBARD	(MMD)	CA	12763	0	1408	10426	929
OAKLAND INTERNATIONAL	(DAK)	CA	17621	10371	2953	4229	69

TABLE 14 FISCAL YEAR 1955

INSTRUMENT APPROACHES HANDLED BY FAA-OPERATED APPROACH CONTROL FACILITIES, RAPCONS, AND RATCCS BY STATE

PRIMARY AND SECONDARY AIRPORTS	LOC IDENT	STATE ABBREV	TOTAL APPROACHES	AIR CARRIER	AIR TAXI	GENERAL AVIATION	MILITARY
CALIFORNIA							
(CONTINUED)							
OAKLAND TRACON	(SFO)	CA	29821	25954	0	2696	171
SAN FRANCISCO	(SFO)	CA	16215	3797	391	5984	43
SAN JOSE MUNICIPAL	(SJC)	CA	75420	45122	4752	23335	1211
ONTARIO TRACON							
CHINO	(CND)	CA	3327	0	2	3250	75
CORONA	(L66)	CA	82	0	0	82	0
EL MONTE	(EMT)	CA	1816	0	80	1729	7
LA VERNE BRACKETT	(POC)	CA	1747	0	171	1546	30
ONTARIO	(ONT)	CA	9723	5521	2115	2035	52
RIVERSIDE MUNICIPAL	(RAL)	CA	1124	0	142	967	15
UPLAND	(CCB)	CA	348	0	1	347	0
TOTAL			18167	5521	2511	9956	179
PALM SPRINGS MUNICIPAL							
BERMUDA DUNES	(PSP)	CA	224	75	66	93	0
TOTAL	(UDD)	CA	224	75	66	93	0
SACRAMENTO TRACON							
MARYSVILLE YUBA COUNTY	(MCC)	CA	0	0	0	0	0
NEVADA COUNTY AIRPARK	(MYV)	CA	338	0	2	329	1
DROVILLE MUNICIPAL	(D17)	CA	10	0	0	10	0
RIO VISTA MUNICIPAL	(DVE)	CA	6	0	3	3	0
SACRAMENTO EXECUTIVE	(DBB)	CA	3	0	1	2	0
SACRAMENTO METRO	(SAC)	CA	1577	0	180	1397	0
TOTAL	(SMF)	CA	5469	2742	1394	1037	301
			7403	2742	1586	2773	302
SAN DIEGO TRACON							
CARLSBAD PALOMAR	(NKK)	CA	0	0	0	0	0
SAN DIEGO BROWN FIELD	(CRQ)	CA	7788	0	776	6817	155
SAN DIEGO GILLESPIE	(SDM)	CA	339	0	2	319	18
SAN DIEGO LINDBERGH	(SEE)	CA	770	0	0	770	0
SAN DIEGO MONTGOMERY	(SAN)	CA	21612	15570	2762	3029	251
TOTAL	(MYF)	CA	5425	0	1276	4138	11
			35934	15570	4816	14073	475
SANTA BARBARA							
TOTAL	(SBA)	CA	8197	524	3705	3827	41
			8197	524	3705	3827	41
STOCKTON							
LODI AIRPORT	(SCK)	CA	1528	74	124	1276	104
MODESTO CITY COUNTY	(LO3)	CA	3	0	0	3	0
TRACY MUNICIPAL	(MDO)	CA	6674	0	2665	3851	158
TOTAL	(D27)	CA	30	0	0	30	0
	(IO3)	CA	4	0	0	4	0
	(O36)	CA	9	0	0	9	0
			8248	74	2789	5173	262
CALIFORNIA STATE TOTAL							
			304555	135350	44330	119431	4444
COLORADO SPRINGS							
TOTAL	(COS)	CO	2406	1022	219	673	512
			2406	1022	219	673	512
DENVER STAPLETON INTL							
BROOKFIELD JEFFERSON CO	(DEN)	CO	1864	1350	364	149	1
DENVER ARAPAHOE COUNTY	(BJC)	CO	33	0	2	30	1
TOTAL	(APA)	CO	125	0	2	1.3	0
			2022	1350	368	302	2
DENVER TRACON							
BROOKFIELD JEFFERSON CO	(DB4)	CO	0	0	0	0	0
DENVER ARAPAHOE COUNTY	(BJC)	CO	274	7	9	255	3
DENVER STAPLETON INTL	(APA)	CO	1561	0	66	1489	6
TOTAL	(DEN)	CO	9095	5395	1924	737	10
			10930	5403	1999	2481	47
GRAND JUNCTION							
TOTAL	(GJT)	CO	472	175	87	200	10
			472	175	87	200	10
PUEBLO							
TOTAL	(PUB)	CO	822	45	131	454	192
			822	45	131	454	192
COLORADO STATE TOTAL							
			16652	5975	2804	4110	763
WINDSOR LOCKS							
	(BDL)	CT	14462	6938	3960	3225	469

TABLE 14 FISCAL YEAR 1995

INSTRUMENT APPROACHES HANDLED BY FAA-OPERATED APPROACH CONTROL FACILITIES, RAPCONS, AND RATCCS BY STATE

PRIMARY AND SECONDARY AIRPORTS	LOC IDENT	STATE ABBREV	TOTAL APPROACHES	AIR CARRIER	AIR TAXI	GENERAL AVIATION	MILITARY
CONNECTICUT							
WINDSOR LOCKS (CONTINUED)							
DANIELSON	(583)	CT	25	0	0	75	0
EAST HARTFORD	(EHT)	CT	393	0	0	393	0
HARTFORD BRAINARD	(4FD)	CT	2576	14	545	2005	12
MERIDEN	(MMK)	CT	236	0	19	217	0
NORTHAMPTON LEFLUER	(782)	MA	152	0	20	132	0
SOUTHBRIDGE	(380)	MA	74	0	0	74	0
WEST OVER AFB	(CEF)	MA	1672	52	50	316	1244
WESTFIELD	(BAF)	MA	1776	0	63	1373	340
WORCESTER	(ORH)	MA	1481	122	500	453	6
TOTAL			22847	7036	5157	8613	2071
CONNECTICUT	STATE TOTAL		22847	7036	5157	8613	2071
DOVER AFB	(DOV)	DE	0	0	0	0	0
DOVER	(33N)	DE	13	0	0	13	0
GEOGETOWN	(GEO)	DE	54	0	0	42	12
REMOBOTH AIRCRAFTERS	(REM)	DE	0	0	0	0	0
TOTAL			67	0	0	55	12
DELAWARE	STATE TOTAL		67	0	0	55	12
WASHINGTON NATIONAL	(DCA)	DC	24789	15374	4758	4619	39
CAMP SPRINGS ANDREWS AFB	(ADW)	MD	2236	0	0	0	2236
FT BELVOIR	(DAA)	VA	555	0	0	0	555
TOTAL			27580	15374	4758	4619	2870
DISTRICT OF COLUMBIA	STATE TOTAL		27580	15374	4758	4619	2870
DAYTONA BEACH	(DAB)	FL	969	235	102	636	75
BUNWELL	(K47)	FL	26	0	0	26	0
DELAND MUNICIPAL	(DED)	FL	65	0	0	65	0
NEW SMYRNA	(34J)	FL	27	0	0	22	5
ORLANDO BEACH	(OMN)	FL	98	0	0	98	0
TOTAL			1185	235	102	847	30
EGLIN AFB	(VPS)	FL	0	0	0	0	0
DESTIN-FT WALTON BEACH	(51J)	FL	249	0	0	249	0
TOTAL			249	0	0	249	0
FORT MYERS REGIONAL	(RSW)	FL	1391	523	452	247	69
FORT MYERS PAGE FIELD	(FMY)	FL	996	0	331	641	24
MARCO ISLAND	(MKY)	FL	132	0	30	102	0
NAPLES	(APF)	FL	762	31	297	384	0
PUNTA GORDA	(PGD)	FL	354	0	161	193	0
TOTAL			3635	734	1271	1567	93
JACKSONVILLE INTL	(JAX)	FL	4164	1577	1216	1092	279
CRAIG FIELD JACKSONVILLE	(CRG)	FL	2255	56	261	1785	143
ST AUGUSTINE	(SGJ)	FL	455	41	71	297	46
TOTAL			6874	1674	1548	3174	468
KEY WEST NAS	(NQR)	FL	0	0	0	0	0
KEY WEST	(EYW)	FL	309	31	160	91	7
TOTAL			309	31	160	91	7
MIAMI INTERNATIONAL	(MIA)	FL	17539	11550	2636	3242	11
FORT LAUDERDALE	(FLL)	FL	2253	1313	337	591	17
FORT LAUDERDALE EXECUTIVE	(FXE)	FL	1095	173	56	865	1
MIAMI DADE COLLIER	(INT)	FL	0	0	0	0	0
OPA LOCKA	(OPF)	FL	520	1	5	461	53
POMPANO BEACH AIRPARK	(PPM)	FL	135	0	0	135	0
TAMPA	(TMB)	FL	275	0	0	275	0
TOTAL			21817	13137	3034	5569	77
ORLANDO INTL AIRPORT	(MCO)	FL	3791	2599	720	437	35
KISSIMEE	(ISM)	FL	73	0	0	73	0
LEESBURG MUNICIPAL	(LEE)	FL	18	0	3	15	0
ORLANDO EXECUTIVE	(ORL)	FL	921	0	209	690	22
SANFORD	(SFB)	FL	328	0	5	320	3
TOTAL			5131	2599	937	1535	60
PATRICK AFB	(COF)	FL	0	0	0	0	0
MELBOURNE	(MLB)	FL	1234	153	162	825	84

TABLE 14 FISCAL YEAR 1955

INSTRUMENT APPROACHES HANDLED BY FAA-OPERATED APPROACH CONTROL FACILITIES, RAPCONS, AND RATCCS BY STATE

PRIMARY AND SECONDARY AIRPORTS	LOC IDENT	STATE ABBREV	TOTAL APPROACHES	AIR CARRIER	AIR TAXI	GENERAL AVIATION	MILITARY
FLORIDA							
(CONTINUED)							
PATRICK AFB	(TIX)	FL	233	0	0	200	33
TITUSVILLE-COCOA	(X68)	FL	0	0	0	0	0
TITUSVILLE/NASA SHUTTLE			1467	153	162	1075	117
PENSACOLA	(PMS)	FL	2479	535	575	919	290
GULF SHORES/JACK EDWARDS	(ALI)	AL	3	0	0	3	0
TOTAL			2482	535	575	922	290
TALLAHASSEE	(TLH)	FL	4702	1357	1153	1960	332
BAINBRIDGE DECATUR COUNTY	(BGE)	GA	141	0	0	141	0
CAIRD/GRADY COUNTY	(70J)	GA	41	0	0	41	0
QUINCY MUNICIPAL	(2J9)	FL	38	0	0	38	0
TALLAHASSEE COMMERCIAL	(68J)	FL	82	0	0	82	0
TOTAL			5002	1357	1153	2162	332
TAMPA INTERNATIONAL	(TPA)	FL	5217	3234	1013	961	4
BROOKSVILLE	(BKV)	FL	7	0	0	7	0
LAKELAND	(LAL)	FL	457	0	1	449	7
NEW PORT RICHEY/W PASCO	(K41)	FL	13	0	0	13	0
PETER O'KNIGHT	(TPF)	FL	37	0	0	37	0
SARASOTA BRADENTON	(SRQ)	FL	1198	416	275	503	4
ST PETERSBURG CLEARWATER	(PIE)	FL	872	155	21	627	69
ST PETERSBURG WHITT	(SPG)	FL	87	1	18	69	0
VENICE	(VNC)	FL	25	0	0	25	0
WINTER HAVEN GILBERT	(GIF)	FL	11	0	0	11	0
TOTAL			7924	3806	1328	2701	89
TYNDALL AFB	(PAH)	FL	0	0	0	0	0
PANAMA CITY BAY COUNTY	(PFN)	FL	1837	46	795	940	56
TOTAL			1837	46	795	940	56
WEST PALM BEACH	(PBI)	FL	1902	755	422	722	3
JUPITER	(UTX)	FL	52	0	0	52	0
PANORAMA	(PMK)	FL	55	0	0	55	0
WEST PALM BEACH CO PARK	(LNA)	FL	77	0	0	77	0
TOTAL			2086	755	422	906	3
FLORIDA STATE TOTAL			60000	25223	11487	21688	1672
ALABAMA							
CAMILLA	(CXM)	GA	23	0	0	23	0
CORDELE	(02J)	GA	32	0	0	32	0
TOTAL			1615	0	510	940	165
ATLANTA INTERNATIONAL							
ATLANTA DEKALB PEACHTREE	(PDK)	GA	5726	0	187	6513	26
ATLANTA FULTON COUNTY	(FTY)	GA	3666	0	75	3332	259
CARROLLTON WEST GA REG	(CTJ)	GA	123	0	0	120	3
CONNINGTON MUNICIPAL	(9A1)	GA	37	0	0	37	0
GRIFFIN-SPALDING COUNTY	(6A2)	GA	183	0	0	181	2
LAWRENCEVILLE/GWINNETT CO	(17A)	GA	281	0	0	274	7
MARIETTA	(MGE)	GA	726	0	3	13	710
MCCOLLUM/MARIETTA	(8A4)	GA	403	0	0	399	4
NEWMAN COMETA COUNTY	(CCO)	GA	54	0	0	49	5
PEACHTREE CITY FALCON	(2A9)	GA	106	0	0	104	2
TOTAL			65436	39456	11960	12905	1115
AUGUSTA							
AUGUSTA DANIEL FLD	(DNL)	GA	266	0	2	264	0
THOMSON	(48J)	GA	45	0	14	31	0
WAYNESBORO/BURKE COUNTY	(2J7)	GA	6	0	0	6	0
TOTAL			2785	317	705	1534	229
COLUMBUS							
AUBURN	(AUD)	AL	909	0	147	760	2
CLAYTON	(11A)	AL	21	0	0	21	0
EUFULA	(EUF)	AL	549	0	50	336	163
FORT BENNING LAWSON AAF	(LSF)	AL	1329	9	5	49	1266
MURTSBORO	(ALO)	AL	11	0	0	11	0
LA GRANGE	(LGC)	GA	431	0	3	427	1

TABLE 14 FISCAL YEAR 1956

INSTRUMENT APPROACHES HANDLED BY FAA-OPERATED APPROACH CONTROL FACILITIES, RAPCONS, AND RATCCS BY STATE

PRIMARY AND SECONDARY AIRPORTS	LOC IDENT	STATE ABBREV	TOTAL APPROACHES	AIR CARRIER	AIR TAXI	GENERAL AVIATION	MILITARY
GEORGIA							
(CONTINUED)							
COLUMBUS	(7A3)	AL	36	0	0	36	0
LANETT	(7A3)	GA	252	0	1	250	1
PINE MOUNTAIN	(7A9)	GA	3	0	0	3	0
PLAINS PETERSON	(7A9)	GA	100	0	0	77	23
TUSKEGEE MOLTON	(06A)	AL	7105	545	1171	3701	1487
MACON LEWIS B WILSON							
MACON	(MCM)	GA	1904	96	417	1290	101
COCHRAN	(48A)	GA	5	0	0	5	0
DUBLIN	(DBM)	GA	225	0	0	225	0
MACON SMART	(MAC)	GA	182	0	0	182	0
MILLEDGEVILLE	(MLJ)	GA	89	0	0	89	0
PERRY-FORT VALLEY	(54A)	GA	149	0	0	149	0
PERRIN AFB	(HRB)	GA	1564	339	6	31	1218
SANDERSVILLE	(SAD)	GA	33	0	0	33	0
TOTAL			4151	435	423	2004	1319
MOODY AFB							
FITZERALD	(FZC)	GA	0	0	0	0	0
HOMERVILLE	(19J)	GA	9	0	0	9	0
MDULTRIE	(MGR)	GA	141	0	18	123	0
THOMASVILLE MUNICIPAL	(TVI)	GA	146	0	0	146	0
TIFTON	(TMA)	GA	77	0	0	77	0
VALDOSTA MUNICIPAL	(VLD)	GA	482	0	97	385	0
TOTAL			873	0	115	758	0
SAVANNAH MUNICIPAL							
HILTON HEAD ISLAND	(49J)	SC	3262	305	433	1645	379
TOTAL			4209	305	657	2360	387
GEORGIA STATE TOTAL							
			86174	41529	15541	24202	4902
HAWAII							
HILD GEN LYMAN FIELD	(1TD)	HI	2569	1436	434	121	528
TOTAL			2569	1436	434	121	528
HONOLULU							
BARBERS POINT NAS	(HML)	HI	2213	1731	195	80	207
MAHIANA	(HAX)	HI	282	0	0	0	282
TOTAL			2535	1731	195	81	528
KANULUI							
TOTAL	(0GG)	HI	8186	7311	397	165	313
			8186	7311	397	165	313
HAWAII STATE TOTAL							
			13290	10528	1026	367	1369
IDAHO							
BOISE	(BOI)	ID	3910	929	1433	1264	284
TOTAL			3910	929	1433	1264	284
TWIN FALLS							
JEROME COUNTY	(TNF)	ID	834	13	559	249	13
TOTAL	(UT3)	ID	834	13	559	249	13
IDAHO STATE TOTAL							
			4744	942	1992	1513	297
ILLINOIS							
CHAMPAIGN UNIV OF ILL	(CHI)	IL	2938	335	1038	1461	53
DANVILLE	(DMV)	IL	793	4	419	367	3
DECATUR	(DEC)	IL	2367	6	1232	1038	91
PAXTON	(IC1)	IL	10	0	0	10	0
URBANA ILLINI	(IC16)	IL	0	0	0	0	0
TOTAL			6108	335	2689	2876	147
CHICAGO OHARE INTL							
AURORA MUNICIPAL	(ORD)	IL	72377	64738	4939	2672	259
CHICAGO DU PAGE	(ARR)	IL	887	0	7	878	2
CHICAGO HAMMOND	(DPA)	IL	2530	0	41	2484	5
CHICAGO MEIGS	(BMA)	IL	156	0	0	156	0
CHICAGO MIDWAY	(CGX)	IL	0	0	0	0	0
CHICAGO PALWAUKEE	(MDW)	IL	14479	4370	2986	6550	53
CHICAGO BARRINGTON	(PWK)	IL	4120	0	132	3985	3
CHICAGO/BLUE ISLAND/MONTELEONE	(IL6)	IL	10	0	0	10	0
CRYSTAL LAKE	(3MW)	IL	37	0	0	37	0
TOTAL	(3CK)	IL	91	0	0	91	0

TABLE 14 FISCAL YEAR 1995

INSTRUMENT APPROACHES HANDLED BY FAA-OPERATED APPROACH CONTROL FACILITIES, RAPCONS, AND PATCS BY STATE

PRIMARY AND SECONDARY AIRPORTS	LOC IDENT	STATE ABBREV	TOTAL APPROACHES	AIR CARRIER	AIR TAXI	GENERAL AVIATION
ILLINOIS						
CHICAGO OHARE INTL (CONTINUED)						
DE KALB MUNICIPAL	(DKB)	IL	89	0	0	89
DOWNERS GROVE/BRKRDG ARPK	(C24)	IL	47	0	0	47
FRANKFORT	(C18)	IL	111	0	0	111
GARY	(GYY)	IN	591	0	35	556
GLENVIEW NAS	(NBU)	IL	742	0	0	742
GRAYSLAKE CAMPBELL	(C81)	IL	48	0	0	48
GRIFFITH	(GSC)	IN	110	0	0	110
HOBART SKY RANCH	(3HO)	IN	4	0	0	4
JACKSONVILLE/PASSAVANT HP	(3HO)	IL	19	0	0	19
JOLIET	(JOT)	IL	203	0	0	203
LOCKPORT LEWIS	(LOT)	IL	132	0	0	132
MCHENRY/NO. PUMP CO FARM	(441)	IL	1	0	0	1
MORRIS	(CO9)	IL	24	0	0	24
NAPERVILLE/NAPER AERO CLB	(LL1)	IL	30	0	0	30
PLAINFIELD/CLOW INT'L	(IC5)	IL	86	0	0	86
SCHAUMBURG AIR PARK	(O6C)	IL	47	0	0	47
HAUKEGAN	(UGN)	IL	551	0	0	551
WONDER LAKE	(10C)	IL	31	0	0	31
TOTAL			97753	53598	4140	19957
CHICAGO OHARE TRACON						
AURORA MUNICIPAL	(ARR)	IL	991	0	9	982
CASA DE AERO	(C38)	IL	24	0	0	24
CHICAGO DU PAGE	(DPA)	IL	2890	0	46	2844
CHICAGO HAMMOND	(3HA)	IL	174	0	0	174
CHICAGO MEIGS	(CGX)	IL	0	0	0	0
CHICAGO MIDWAY	(MDW)	IL	16424	3551	3342	12531
CHICAGO OHARE INTL	(ORD)	IL	49632	43592	3163	1710
CHICAGO PALWAUKEE	(PWK)	IL	4437	0	139	4298
CHICAGO/BARRINGTON	(IL6)	IL	10	0	0	10
CHICAGO/BUE ISLAND/MOWELL	(3HM)	IL	41	0	0	41
CRYSTAL LAKE	(3CK)	IL	103	0	0	103
DE KALB MUNICIPAL	(DKB)	IL	102	0	0	102
DOWNERS GROVE/BRKRDG ARPK	(C24)	IL	49	0	0	49
FRANKFORT	(C18)	IL	125	0	0	125
GARY	(GYY)	IN	685	0	44	641
GLENVIEW NAS	(NBU)	IL	824	0	0	824
GRAYSLAKE CAMPBELL	(C81)	IL	51	0	0	51
GRIFFITH	(GSC)	IN	131	0	0	131
HOBART SKY RANCH	(3HO)	IN	18	0	0	18
HUNTLEY	(C49)	IL	34	0	0	34
JACKSONVILLE/PASSAVANT HP	(3HO)	IL	8	0	0	8
JOLIET	(JOT)	IL	223	0	0	223
PLAINFIELD/CLOW INT'L	(IC5)	IL	102	0	0	102
LOCKPORT LEWIS	(LOT)	IL	144	0	0	144
MCHENRY/NO. PUMP CO FARM	(441)	IL	3	0	0	3
MORRIS	(CO9)	IL	28	0	0	28
NAPERVILLE/NAPER AERO CLB	(LL1)	IL	34	0	0	34
SCHAUMBURG AIR PARK	(O6C)	IL	51	0	0	51
HAUKEGAN	(UGN)	IL	638	0	0	638
WONDER LAKE	(10C)	IL	35	0	0	35
TOTAL			107725	75331	9006	21171
MOLINE						
CLINTON MUNICIPAL	(MLI)	IL	5240	2336	1462	2237
DAVENPORT MUNICIPAL	(DVI)	IA	570	0	179	391
SALESBURG MUNICIPAL	(DVI)	IA	469	0	34	399
KEMANEE MUNI	(C07)	IL	978	0	499	477
MONMOUTH MUNICIPAL	(C66)	IL	46	0	0	46
MUSCATINE	(MUT)	IA	24	0	0	23
TOTAL			8698	2336	2173	4932
PEORIA						
CANTON INGERSOLL	(PIA)	IL	4254	1707	451	1747
HANITO WADDELL AIRPORT	(CTK)	IL	36	0	0	36
MT HAMLEY	(C45)	IL	6	0	0	6
PEKIN	(3MY)	IL	253	0	0	253
TOTAL			4638	1707	451	2131
ROCKFORD						
BELOIT	(RFD)	IL	5594	54	211	4941
BELVIDERE	(44C)	WI	22	0	0	22
DIXON	(C77)	IL	130	0	0	130
FREESPORT	(C73)	IL	155	0	0	155
JANESVILLE	(FEP)	IL	202	0	2	200
TOTAL			1443	1	150	1235

TABLE 14 FISCAL YEAR 1995

INSTRUMENT APPROACHES HANDLED BY FAA-OPERATED APPROACH CONTROL FACILITIES, RAPCONS, AND PATCCS BY STATE

PRIMARY AND SECONDARY AIRPORTS	LOC IDENT	STATE ABBREV	TOTAL APPROACHES	AIR CARRIER	AIR TAXI	GENERAL AVIATION	MILITARY
ILLINOIS							
ROCKFORD (CONTINUED)							
LAKE LAMN/DELAVAN	(C59)	MI	141	0	0	141	0
MONROE MUNICIPAL	(C33)	MI	46	0	1	45	0
ROCHELLE MUNICIPAL	(12C)	IL	71	0	0	71	0
TOTAL			7804	55	364	6940	435
SPRINGFIELD CAPITAL	(SPI)	IL	4119	479	1534	1840	265
GREATER BEARSTOWN	(C06)	IL	1	0	0	1	0
HAVANA	(C51)	IL	0	0	0	0	0
HAVANA REGIONAL	(910)	IL	0	0	0	0	0
JACKSONVILLE MUNICIPAL	(1JK)	IL	98	0	0	98	0
LINCOLN LOGAN COUNTY	(3LC)	IL	9	0	0	9	0
TAYLORVILLE MUNICIPAL	(3TV)	IL	25	0	0	20	0
VIRGEN	(09H)	IL	1	0	0	1	0
WEBER FIELD	(5K7)	IL	0	0	0	0	0
TOTAL			4253	479	1539	1960	266
ILLINOIS STATE TOTAL							
			236979	151312	24362	57971	3134
EVANSVILLE							
CAMI	(EVV)	IN	4112	588	1519	1822	43
GREENVILLE/MUHLBERG CO	(CUL)	IL	47	0	0	47	0
HANESVILLE	(421)	KY	34	0	0	34	0
HENDERSON CITY COUNTY	(6M5)	KY	93	0	0	93	0
HUNTINGBURG	(126)	KY	203	0	0	203	0
MADISONVILLE MUNICIPAL	(MNB)	IN	242	0	0	242	0
OWENSBORO DAVIEES CNTY	(210)	KY	227	0	0	227	0
TELL CITY	(JNB)	KY	1485	0	506	944	35
TOTAL	(TEL)	IN	79	0	0	79	0
			6522	588	2025	3691	118
FORT WAYNE							
ANGOLA TRI STATE	(FWA)	IN	6925	2541	544	3304	436
AUBURN DEKALB COUNTY	(ANQ)	IN	176	20	0	156	0
FT WAYNE SMITH FIELD	(07C)	IN	153	15	0	138	0
HUNTINGTON MUNICIPAL	(5MD)	IN	365	45	0	320	0
KENJALLVILLE	(03C)	IN	7	2	0	5	0
PORTLAND STEED	(C62)	IN	90	15	0	75	0
VAN WERT	(PLD)	IN	80	7	0	73	0
WARSAW MEMORIAL	(VNM)	OH	63	11	0	52	0
TOTAL	(ASW)	IN	508	41	0	467	0
			8367	2777	544	4590	436
INDIANAPOLIS INTERNATIONAL							
BAKALAR AFB	(IND)	IN	24181	3593	7707	6595	186
BLOOMINGTON MONROE CNTY	(BAK)	IN	924	0	6	856	62
CRAWFORDVILLE MUNI	(BMG)	IN	2	0	0	2	0
FRANKLIN	(CFJ)	IN	53	0	0	53	0
GREENCASTLE MUNI	(3FK)	IN	7	0	0	7	0
GREENSBURG	(417)	IN	21	0	0	21	0
INDIANAPOLIS BROOKSIDE	(134)	IN	13	0	0	13	0
INDIANAPOLIS DOWNTOWN HLPRT	(121)	IN	39	0	0	39	0
INDIANAPOLIS EAGLE CREEK	(IND)	IN	4	0	0	4	0
INDIANAPOLIS METROPOLITAN	(114)	IN	687	0	0	659	28
INDIANAPOLIS SPEEDWAY	(418)	IN	412	0	0	408	4
INDIANAPOLIS TERRY	(3SY)	IN	13	0	0	13	0
INDIANAPOLIS/MT COMFORT	(192)	IN	260	0	0	260	0
INDIANAPOLIS/SKYWAY	(21N)	IN	797	0	0	723	74
SHELBYVILLE MUNICIPAL	(511)	IN	92	0	0	92	0
TOTAL	(3SM)	IN	190	0	1	151	38
			27695	3593	7714	9896	392
LAFAYETTE PURDUE UNIVERSITY							
FRANKFORT MUNI	(LAF)	IN	1778	35	542	1189	12
LAFAYETTE HALSMER	(FKR)	IN	37	0	0	37	0
LAFAYETTE/ARETZ	(3HM)	IN	13	0	0	13	0
WHITE COUNTY	(3AR)	IN	73	0	0	73	0
TOTAL	(MCX)	IN	60	0	0	60	0
			1961	35	542	1372	12
SOUTH BEND							
BEATON HARBOR ROSS FIELD	(SBN)	IN	5227	1323	663	2720	21
BERLIEN SPRINGS	(BEW)	MI	1266	272	56	938	0
DDMAGIAC	(C20)	MI	3	0	0	3	0
ELKHART MUNICIPAL	(C91)	MI	68	0	0	68	0
GOSHEN	(EKM)	IN	1792	476	23	1293	0
LAPORTE	(6SM)	IN	405	0	0	405	0
MICHIGAN CITY ARPT	(3LP)	IN	73	0	0	73	0
	(C39)	IN	4	0	0	4	0

TABLE 14 FISCAL YEAR 1955

INSTRUMENT APPROACHES HANDLED BY FAA-OPERATED APPROACH CONTROL FACILITIES, RAPCONS, AND RATCCS BY STATE

PRIMARY AND SECONDARY AIRPORTS	LOC IDENT	STATE ABBREV	TOTAL APPROACHES	AIR CARRIER	AIR TAXI	GENERAL AVIATION	MILITARY
INDIANA							
(CONTINUED)							
SOUTH BEND	(CO3)	IN	36	0	0	36	0
HAPPANEE MUNICIPAL	(3TR)	MI	158	0	0	158	0
NILES	(MGC)	IN	155	0	2	153	0
PHILLIPS MICHIGAN CITY	(C65)	IN	109	0	0	109	0
PLYMOUTH MUNI	(OXI)	IN	19	0	0	19	0
STARKE COUNTY	(VPZ)	IN	398	0	21	377	0
VALPARAISO							
TOTAL			9713	2571	765	6356	21
TERRE HAUTE	(HUF)	IN	3331	835	54	1823	569
ARTHUR MUNI	(D12)	IN	2	0	0	2	0
DAVIESS COUNTY	(DCY)	IN	83	0	0	83	0
LAWRENCEVILLE-VINCENNES	(LMV)	IL	319	1	0	318	0
PARIS EDGAR	(PRG)	IL	63	0	0	63	0
ROBINSON MUNICIPAL	(RSV)	IL	154	0	4	150	0
SULLIVAN	(SIV)	IN	35	0	0	35	0
TERRE HAUTE SKY KING ARPT	(I13)	IN	178	0	0	178	0
VINCENNES	(DEA)	IN	6	0	0	6	0
TOTAL			4171	836	58	2658	569
INDIANA	STATE TOTAL		59429	15570	11648	28563	1545
CEJAR RAPIOS	(CID)	IA	5235	749	2300	2156	30
IOWA CITY	(IOW)	IA	750	9	52	686	3
TOTAL			5985	758	2352	2842	33
DES MOINES MUNICIPAL	(DSM)	IA	8426	2259	2243	3663	251
AMES	(AMM)	IA	380	0	3	376	1
BOONE	(BNM)	IA	58	0	0	51	7
CHARITON	(CNC)	IA	51	0	0	51	0
KNOXVILLE	(OXV)	IA	23	0	0	23	0
NEWTON	(TNU)	IA	241	0	1	240	0
PELLA	(PEA)	IA	17	0	0	17	0
PERRY MUNICIPAL	(PRO)	IA	19	0	0	19	0
TOTAL			9215	2259	2247	4440	259
SIOUX CITY MUNICIPAL	(SUX)	IA	1902	116	457	1075	254
LE MARS	(LRJ)	IA	58	0	0	58	0
MAPLETON	(MEY)	IA	5	0	0	5	0
TOTAL			1965	116	457	1138	254
WATERLOO	(ALO)	IA	1757	399	259	1040	59
INDEPENDENCE MUNICIPAL	(IC5)	IA	12	0	0	12	0
DELWELM	(OK9)	IA	29	0	0	29	0
WAVERLY	(C25)	IA	27	0	0	27	0
TOTAL			1825	399	259	1108	59
IOWA	STATE TOTAL		18990	3542	5315	9528	605
HUTCHINSON	(HUT)	KS	1388	0	333	1033	22
LYONS RICE COUNTY	(LYO)	KS	9	0	0	9	0
MC PHERSON	(MPR)	KS	47	0	0	46	1
TOTAL			1444	0	333	1088	23
WICHITA MID CONTINENT	(ICT)	KS	5742	2750	2	2925	35
AUGUSTA MUNICIPAL	(3AU)	KS	57	0	0	57	0
BEECH AIRPORT	(BEC)	KS	343	1	1	340	1
BENTON	(IK1)	KS	6	0	0	6	0
EL DORADO	(IK4)	KS	15	0	0	15	0
MCCONNELL AFB	(IAB)	KS	159	0	0	1	158
NEWTON CITY COUNTY	(ENK)	KS	143	0	0	143	0
WELLINGTON	(H77)	KS	9	0	0	9	0
WELLINGTON MUNICIPAL	(EGT)	KS	2	0	0	2	0
WICHITA CESSNA AIRPORT	(CEA)	KS	58	0	0	57	1
WICHITA KENMAR	(3KM)	KS	320	8	5	306	1
TOTAL			6854	2759	8	3861	196
KANSAS	STATE TOTAL		8298	2759	341	4949	219
CINCINNATI GREATER	(CV6)	KY	15863	14555	53	1332	12
AURORA CASKET COUNTY	(I60)	IN	15	0	0	15	0
BATAVIA CLERMONT CO	(I69)	OH	333	0	0	333	0

TABLE 14 FISCAL YEAR 1995

INSTRUMENT APPROACHES HANDLED BY FAA-OPERATED APPROACH CONTROL FACILITIES, RAPCONS, AND RATCS BY STATE

PRIMARY AND SECONDARY AIRPORTS	LOC IDENT	STATE ABBREV	TOTAL APPROACHES	AIR CARRIER	AIR TAXI	GENERAL AVIATION	MILITARY
KENTUCKY							
CINCINNATI GREATER (CONTINUED)							
CINCINNATI INCORPORATED	(I77)	OH	581	0	0	581	0
CINCINNATI LUNKEN	(LUK)	OH	5190	0	456	4713	21
HAMILTON	(HAD)	OH	363	0	0	463	0
HARRISBURG	(H67)	OH	96	0	0	96	0
OXFORD MIAMI UNIVERSITY	(OXO)	OH	71	0	0	71	0
TOTAL			22512	14455	509	7504	24
FORT CAMPBELL AAF	(MOP)	KY	0	0	0	0	0
CLARKSVILLE/OUTLAN FIELD	(CKV)	TN	297	0	143	154	0
HOPKINSVILLE-CHRISTIAN CO	(HMB)	KY	126	0	0	126	0
TOTAL			423	0	143	280	0
LEXINGTON	(LEX)	KY	6581	1558	1176	3616	129
FRANKFORT/CAPITAL CITY	(FFT)	KY	505	0	0	445	52
IRVINE	(KY0)	KY	6	0	0	6	0
MOUNT STERLING	(D13)	KY	82	0	1	81	0
RICHMOND/MADISON	(I39)	KY	87	0	0	87	0
WINCHESTER CODELL	(S15)	KY	1	0	0	1	0
TOTAL			7262	1558	1187	4230	117
LOUISVILLE STANDIFORD	(SDF)	KY	9440	5019	1732	2180	609
BARDSTOWN	(BRY)	KY	125	0	0	125	0
ELIZABETHTOWN	(I98)	KY	157	0	0	157	0
JEFFERSONVILLE/CLARK CNTY	(JVV)	IN	349	0	0	349	0
LOUISVILLE BOWMAN	(LOU)	KY	1726	0	153	1427	146
MADISON MUNICIPAL	(IMS)	IN	171	0	0	171	0
TOTAL			11968	5019	1885	4409	655
KENTUCKY STATE TOTAL			42165	21143	3724	16423	875
LOUISIANA							
BATON ROUGE RYAN FIELD	(BTR)	LA	2951	805	533	1592	20
NEW ROADS/FALSE RIVER	(LA3)	LA	2	0	0	2	0
TOTAL			2953	805	533	1594	20
ENGLAND AFB	(AEX)	LA	0	0	0	0	0
ALEXANDRIA	(ESF)	LA	615	3	291	291	10
ALEXANDRIA/PINEVILLE MUNI	(9LA)	LA	3	0	0	3	0
BUNKIE MUNICIPAL	(2R6)	LA	1	0	0	1	0
MANY	(3R4)	LA	1	0	0	1	0
MARKSVILLE MUNICIPAL	(LA2)	LA	3	0	0	3	0
NATCHITOCHE MUNICIPAL	(3R8)	LA	15	0	0	15	0
TOTAL			638	3	291	314	10
LAFAYETTE	(LFT)	LA	3950	223	1596	2080	51
ABBEVILLE MUNICIPAL	(DR3)	LA	62	0	2	60	0
CROWLEY LE GROS	(3R2)	LA	19	0	0	19	0
EUNICE	(4R7)	LA	30	0	1	29	0
INTRACOSTAL CITY HLPRT	(7R4)	LA	329	1	328	0	0
NEW IBERIA	(4R1)	LA	614	0	201	373	40
ST LANDRY	(DPL)	LA	94	0	1	93	0
TOTAL			5098	224	2129	2654	91
LAKE CHARLES	(LCH)	LA	1668	0	785	830	43
DEQUINCY	(5R8)	LA	14	0	0	14	0
ERA HELICOPTERS CAMERON	(24L)	LA	0	0	0	0	0
JENNINGS	(3R7)	LA	54	0	0	54	0
LAKE CHARLES PTRL HLPRT	(3LA)	LA	66	0	0	66	0
LAKE CHARLES/AIR LG HLPRT	(5LA)	LA	0	0	0	0	0
LAKE CHARLES/MORGAN CROP	(3LA)	LA	0	0	0	0	0
MCILLEN AIRPARK	(4R0)	LA	17	0	0	17	0
PETRO HELICOPTER CAMERON	(7R5)	LA	164	0	0	164	0
WELSH	(6R1)	LA	3	0	0	3	0
TOTAL			1986	0	785	1148	43
MONROE	(MLU)	LA	2490	334	717	1366	73
BASTROP	(2F8)	LA	31	0	0	31	0
FARMERVILLE	(F87)	LA	6	0	0	6	0
RAYVILLE	(M79)	LA	19	0	0	19	0
RUJSTON MUNICIPAL	(RSN)	LA	182	0	0	182	0
TOTAL			2728	334	717	1604	73
NEW ORLEANS MOISANT	(MSY)	LA	7254	4235	1621	1242	103

TABLE 14 FISCAL YEAR 1985

INSTRUMENT APPROACHES HANDLED BY FAA-OPERATED APPROACH CONTROL FACILITIES, RAPCONS, AND RATCCS BY STATE

PRIMARY AND SECONDARY AIRPORTS	LOC IDENT	STATE ABBREV	TOTAL APPROACHES	AIR CARRIER	AIR TAXI	GENERAL AVIATION	MILITARY
LOUISIANA							
NEW ORLEANS MOISANT (CONTINUED)							
AMELIA/LAKE PALOURDE HELI	(7R3)	LA	74	0	0	74	0
CALLENDER NAS	(N8G)	LA	462	0	0	0	462
HAMMOND	(D89)	LA	101	0	0	101	0
MOUMA	(MUM)	LA	551	1	203	324	23
NEW ORLEANS LAKEFRONT	(NEW)	LA	1465	0	165	1243	97
PATTERSON	(PTN)	LA	160	0	14	146	0
SLIDELL	(6R0)	LA	57	0	16	41	0
THIBODAUX	(LA3)	LA	24	0	7	17	0
TOTAL			10148	1239	2026	3198	645
SHREVEPORT	(SHV)	LA	4097	1138	1109	1657	133
SHREVEPORT DOWNTOWN	(DTN)	LA	933	0	60	872	1
TOTAL			5030	1138	1169	2529	134
LOUISIANA	STATE	TOTAL	29581	5934	7650	13031	1140
MAINE							
BANGOR INTERNATIONAL	(BGR)	ME	5640	579	2564	1414	983
BAR HARBOR	(BMB)	ME	1004	0	472	514	18
BELFAST MUNICIPAL	(988)	ME	59	0	3	54	2
OLD TOWN	(OLD)	ME	99	0	1	76	22
PITTSFIELD MUNICIPAL	(287)	ME	99	0	2	93	4
TOTAL			6901	579	3042	2151	1029
PORTLAND	(PWM)	ME	4395	934	1892	1535	24
AUGUSTA LEWISTON	(LEW)	ME	378	0	163	215	0
BIDDEFORD	(819)	ME	70	0	2	68	0
SANFORD MUNICIPAL	(SFM)	ME	178	0	5	173	0
TOTAL			5021	934	2062	1991	24
MAINE	STATE	TOTAL	11922	1513	5104	4142	1054
MARYLAND							
BALTIMORE WASHINGTON INTL	(BWI)	MD	19502	13525	5913	2976	47
ABERDEEN/PHILLIPS AAF	(APG)	MD	14	0	0	3	11
ANNAPOLIS	(ANP)	MD	2	0	0	2	0
BALTIMORE AIRPARK	(1W2)	MD	3	0	0	3	0
CHESTERTOWN	(CM7)	MD	4	0	0	4	0
CLEARVIEW AIRPARK	(2W2)	MD	3	0	0	3	0
EDGEWOOD WEIDE AAF	(EDG)	MD	4	0	0	2	2
FREDERICK	(FDK)	MD	194	0	0	174	20
GAITHERSBURG	(GAT)	MD	244	0	1	244	0
MARTIN MARIETTA	(MTN)	MD	865	0	6	621	238
TIPTON AAF FT MEADE	(FME)	MD	14	0	0	2	12
WESTMINSTER	(W54)	MD	45	0	0	37	8
TOTAL			20895	13625	5920	3971	274
PATUXENT NAS	(NHK)	MD	0	0	0	0	0
CAMBRIDGE	(CGF)	MD	65	0	7	45	12
LEONARDTOWN	(2W6)	MD	27	0	6	21	0
OCEAN CITY	(N80)	MD	85	0	13	69	4
SALISBURY	(SBY)	MD	1042	0	515	452	95
TANGIER	(TGT)	VA	3	0	0	3	0
WALLOPS STATION	(WAL)	VA	45	0	0	12	33
TOTAL			1267	0	541	693	125
MARYLAND	STATE	TOTAL	22162	13525	6461	4574	501
MASSACHUSETTS							
BOSTON LOGAN	(BOS)	MA	42055	24275	14572	3193	25
BEDFORD	(BED)	MA	5924	0	506	5109	309
BEVERLY MUNICIPAL	(BVT)	MA	627	0	0	627	0
FITCHBURG	(FIT)	MA	209	0	0	209	0
LAWRENCE	(LWM)	MA	1568	0	289	1250	29
MANSFIELD	(189)	MA	126	0	0	126	0
MARSHFIELD	(3B2)	MA	156	0	13	143	0
NEWBURYPORT	(2B2)	MA	50	0	0	50	0
NORWOOD	(3W0)	MA	1179	0	120	1059	0
STOW	(586)	MA	127	0	0	127	0
TENSBURY	(809)	MA	51	0	0	51	0
TOTAL			52072	24275	15500	11934	264
MASSACHUSETTS (RAPCONS)							
OTIS RAPCON	(FMH)	MA	0	0	0	0	0
CHATHAM	(086)	MA	36	0	2	34	0
HYANNIS	(HYA)	MA	9168	131	6485	2464	14
MARTHA'S VINEYARDS	(MVY)	MA	3912	174	2120	1597	21
NANTUCKET MEMORIAL	(ACK)	MA	9791	135	6292	3245	19

TABLE 14 FISCAL YEAR 1985

INSTRUMENT APPROACHES HANDLED BY FAA-OPERATED APPROACH CONTROL FACILITIES, RAPCONS, AND RATCCS BY STATE

PRIMARY AND SECONDARY AIRPORTS	LOC IDENT	STATE ABBREV	TOTAL APPROACHES	AIR CARRIER	AIR TAXI	GENERAL AVIATION	MILITARY
MASSACHUSETTS							
(CONTINUED)							
OTIS RAPCON	(PYM)	MA	85	0	14	71	0
PLYMOUTH MUNICIPAL	(PVC)	MA	223	0	172	51	0
PROVINCETOWN							
TOTAL			23215	550	15085	7507	74
MASSACHUSETTS STATE TOTAL							
	(084)	MI	75287	24925	30545	19435	441
CHARLEVOIX			1700	1255	393	48	4
TOTAL			1700	1255	393	48	4
DETROIT METRO WAYNE CO							
ANN ARBOR MUNICIPAL	(ARB)	MI	33214	23230	5976	3996	12
BIRMINGHAM BERZ	(702)	MI	473	0	0	473	0
DETROIT CITY	(DET)	MI	408	0	0	408	0
DETROIT WILLOW RUN	(WIP)	MI	6479	435	1766	4245	33
GROSSE ILE INTERNATIONAL	(GSI)	MI	4202	1334	1350	1042	6
HONELL	(HME)	MI	91	0	0	91	0
MONROE CUSTER	(MOC)	MI	97	0	0	97	0
NEW HUDSON	(NHD)	MI	32	0	0	32	0
PETERSBURG/LADA	(PLA)	MI	37	0	0	37	0
PLYMOUTH/METTETAL	(PMT)	MI	0	0	0	0	0
PONTIAC	(PTK)	MI	67	0	0	67	0
TECUMSEH AIRPORT	(TTE)	MI	6877	55	352	6439	11
TROY	(TRD)	MI	9	0	0	9	0
WIXOM/SPENCER FIELD	(WIX)	MI	17	0	0	17	0
TOTAL			52003	25324	9444	16953	42
DETROIT METRO WAYNE TRACON							
ANN ARBOR MUNICIPAL	(ARB)	MI	13965	9452	2686	1819	6
BIRMINGHAM BERZ	(702)	MI	240	0	0	240	0
DETROIT CITY	(DET)	MI	199	0	0	199	0
DETROIT WILLOW RUN	(WIP)	MI	3484	232	896	2315	21
GROSSE ILE INTERNATIONAL	(GSI)	MI	1886	592	611	580	4
HONELL	(HME)	MI	56	0	0	56	0
MONROE CUSTER	(MOC)	MI	47	0	0	47	0
NEW HUDSON	(NHD)	MI	15	0	0	15	0
PETERSBURG/LADA	(PLA)	MI	19	0	0	19	0
PLYMOUTH/METTETAL	(PMT)	MI	0	0	0	0	0
PONTIAC	(PTK)	MI	27	0	0	27	0
TECUMSEH AIRPORT	(TTE)	MI	3482	27	139	3295	20
TROY	(TRD)	MI	8	0	0	8	0
WIXOM/SPENCER FIELD	(WIX)	MI	10	0	0	10	0
TOTAL			23442	10623	4332	8635	42
FLINT BISHOP							
DAVISON	(FNT)	MI	4789	639	1481	2848	51
LAPEER	(LAP)	MI	7	0	0	7	0
LINDEN/PRICES AIRPORT	(LPI)	MI	97	0	0	97	0
ONOSO CITY AMPT	(ODS)	MI	45	0	0	45	0
TOTAL			5050	639	1481	3109	51
GRAND RAPIDS							
ALLEGAN	(ARR)	MI	8282	3042	1543	3497	100
HASTINGS	(HST)	MI	29	0	0	29	0
SPARTA	(SPR)	MI	5	0	0	5	0
TOTAL			8384	3042	1543	3699	100
KALAMAZOO							
BATTLE CREEK	(BTL)	MI	3926	1243	557	2097	29
COLDWATER	(COW)	MI	1701	259	53	1019	270
MARSHALL/BROOKS FIELD	(MRF)	MI	100	0	0	100	0
STURGIS	(STR)	MI	33	0	0	33	0
THREE RIVERS	(TRR)	MI	132	0	0	132	0
TOTAL			5936	1532	610	3415	409
LANSING							
ABRAMS	(LAN)	MI	4959	1434	667	2708	99
CHARLOTTE	(400)	MI	63	0	0	45	28
MASON JEMT	(076)	MI	27	0	0	26	1
TOTAL			5085	1434	667	2805	129
MUSKEGON							
	(MKG)	MI	2456	778	579	1027	52

TABLE 14 FISCAL YEAR 1955

INSTRUMENT APPROACHES HANDLED BY FAA-OPERATED APPROACH CONTROL FACILITIES, RAPCONS, AND RATCCS BY STATE

PRIMARY AND SECONDARY AIRPORTS	LOC IDENT	STATE ABBREV	TOTAL APPROACHES	AIR CARRIER	AIR TAXI	GENERAL AVIATION	MILITARY
MICHIGAN							
MUSKEGON (CONTINUED)							
FREMONT MUNICIPAL	(3FM)	MI	84	0	0	84	0
GRAND HAVEN	(3GM)	MI	28	0	0	28	0
HOLLAND PARK TOWNSHIP	(HLM)	MI	5	0	0	5	0
TULIP CITY	(C19)	MI	310	0	0	310	0
TOTAL			2683	798	579	1454	52
SAGINAW TRI CITY	(H85)	MI	3799	952	814	1984	39
ALMA	(AMN)	MI	196	0	1	195	0
BAY CITY/J. CLEMENTS MUNI	(3CM)	MI	43	0	0	43	0
CARO MUNICIPAL	(780)	MI	48	0	0	48	0
GLADWIN	(6DK)	MI	30	0	0	30	0
MIDLAND/J. BARSTOW	(385)	MI	104	0	0	104	0
MOUNT PLEASANT	(MOP)	MI	281	0	0	281	0
SAGINAW	(35G)	MI	233	0	5	227	1
STANDISH CITY	(Y75)	MI	7	0	0	7	0
TURNER/WHITCHELL	(385)	ME	8	0	0	8	0
TOTAL			4749	952	820	2927	40
MICHIGAN STATE TOTAL			109232	45399	19864	43045	919
DULUTH							
DULUTH	(DLH)	MN	2517	458	539	830	130
CLDQUET	(C00)	MN	33	0	0	33	0
DULUTH/SKY HARBOR	(D36)	MN	35	0	0	35	0
EVELETH-VIRGINIA MUNI	(EVM)	MN	159	0	0	159	0
HIBBING	(H18)	MN	993	233	457	225	10
SUPERIOR	(SUW)	WI	110	0	0	110	0
TOTAL			3847	751	996	1442	64
MINNEAPOLIS ST PAUL INTL							
ANDKA	(HSP)	MN	29149	22150	2609	3573	117
LAKE ELMO	(Y25)	MN	3	0	0	3	0
LAKEVILLE	(210)	MN	7	0	1	6	0
MINNEAPOLIS CRYSTAL	(Y12)	MN	10	0	0	10	0
MINNEAPOLIS FLYING CLOUD	(MTC)	MN	627	0	117	509	1
MINNEAPOLIS JAMES FIELD	(FCM)	MN	1173	0	1	1172	0
SOUTH ST PAUL FLEMING	(ANE)	MN	42	0	4	36	2
ST PAUL	(D97)	MN	23	0	1	22	0
TOTAL	(STP)	MN	1347	14	200	1069	64
MINNEAPOLIS ST PAUL TRACON			32381	22154	2933	6400	184
MINNEAPOLIS ST PAUL TRACON							
ANDKA	(H98)	MN	0	0	0	0	0
LAKE ELMO	(Y25)	MN	3	0	0	3	0
LAKEVILLE	(210)	MN	6	0	1	5	0
MINNEAPOLIS CRYSTAL	(Y12)	MN	13	0	0	13	0
MINNEAPOLIS FLYING CLOUD	(MTC)	MN	710	0	136	569	5
MINNEAPOLIS JAMES FIELD	(FCM)	MN	1280	0	10	1267	3
MINNEAPOLIS ST PAUL INTL	(ANE)	MN	37	0	3	33	1
SOUTH ST PAUL FLEMING	(HSP)	MN	25896	20516	2503	3378	499
ST PAUL	(D97)	MN	25	0	1	24	0
TOTAL	(STP)	MN	1451	14	221	1142	74
ROCHESTER			30421	20530	2875	6434	582
ROCHESTER							
AUSTIN MUNICIPAL	(RST)	MN	2807	554	542	1528	173
DODGE CENTER	(AUM)	MN	179	0	0	173	6
TOTAL	(B7D)	MN	16	0	0	15	0
MINNESOTA STATE TOTAL			69651	44019	7346	15993	2293
MINNESOTA							
COLUMBUS AFB	(CBM)	MS	0	0	0	0	0
ABERDEEN/MOORY	(H40)	MS	38	0	0	38	0
COLUMBUS REGIONAL	(CTR)	MS	1075	278	406	159	237
COLUMBUS-LJMNDES COUNTY	(UBS)	MS	34	0	0	34	0
STARKVILLE/G.M. BRYAN	(STF)	MS	433	2	0	431	0
STARKVILLE/DKTBEMA	(H51)	MS	0	0	0	0	0
VERNON/LAMAR COUNTY	(H55)	AL	16	0	0	16	0
WEST POINT/MCCAREN FIELD	(H83)	MS	62	0	0	62	0
TOTAL			1658	280	406	740	237
GULFPORT							
BAY ST LOUIS	(GPT)	MS	1430	105	154	649	522
BLOXI	(3R6)	MS	41	0	0	37	4
OCEAN SPRINGS	(BIX)	MS	22	0	0	0	22
TOTAL	(SR2)	MS	36	0	0	32	4
GULFPORT STATE TOTAL			1529	105	154	718	522

TABLE 14 FISCAL YEAR 1955

INSTRUMENT APPROACHES HANDLED BY FAA-OPERATED APPROACH CONTROL FACILITIES, RAPCONS, AND PATCCS BY STATE

PRIMARY AND SECONDARY AIRPORTS	LDC IDENT	STATE ABBREV	TOTAL APPROACHES	AIR CARRIER	AIR TAXI	GENERAL AVIATION	MILITARY
MISSISSIPPI							
JACKSON MUN ARPT	(JAN)	MS	2815	934	650	868	363
JACKSON HAWKINS	(HKS)	MS	514	0	22	409	83
MADISON BRUCE	(MBO)	MS	185	0	1	184	0
RAYMOND/J BELL WILLIAMS	(M16)	MS	0	0	0	0	0
TOTAL			3514	934	673	1461	446
MERIDIAN PATCC	(NMH)	MS	0	0	0	0	0
BUTLER-CHOCTAW COUNTY	(O9A)	AL	15	0	1	13	1
MERIDIAN KEY	(MEI)	MS	1498	7	438	542	511
TOTAL			1513	7	439	555	512
MISSISSIPPI	STATE	TOTAL	8214	1326	1672	3474	1742
COLUMBIA REGIONAL							
COLUMBIA REGIONAL	(COU)	MO	1772	123	844	771	34
COLUMBIA WOODS MEMORIAL	(K24)	MO	27	0	0	27	0
FULTON MUNI	(M65)	MO	8	0	0	8	0
JEFFERSON CITY	(JEF)	MO	725	0	75	608	42
TOTAL			2532	123	919	1414	76
KANSAS CITY INTERNATIONAL							
KANSAS CITY INTERNATIONAL	(MCI)	MO	13575	3550	4148	677	90
EAST KANSAS CITY	(3GV)	MO	74	0	0	74	0
EXCELSIOR SPRINGS	(3EX)	MO	11	0	0	11	0
FORT LEAVENWORTH	(FLV)	KS	65	0	1	16	48
GARDNER MUNICIPAL	(K34)	KS	26	0	22	4	0
GRAND VIEW	(GVM)	MO	377	0	5	173	199
JOHNSON COUNTY	(IXD)	KS	1016	0	36	950	30
KANSAS CITY MUNICIPAL	(MCK)	MO	4077	3	1234	2807	33
LAKE WINNEGAGO MUNICIPAL	(MDO)	MO	1	0	0	1	0
LEES SUMMIT	(K84)	MO	65	0	0	65	0
LIBERTY/ROOSTERVILLE	(MD1)	MO	0	0	0	0	0
DEATHE	(OJC)	KS	1016	0	20	990	6
TOTAL			20303	3653	5466	5765	406
SPRINGFIELD							
SPRINGFIELD	(SGF)	MO	3187	234	1322	1347	224
AJRDRA MEMORIAL MUNICIPAL	(2M2)	MO	6	1	0	5	0
SPRINGFIELD AIR PARK	(2K2)	MO	4	0	0	4	0
STOCKTON MUNICIPAL	(MO4)	MO	1	0	0	1	0
TOTAL			3198	235	1322	1357	224
ST JOSEPH							
ST JOSEPH	(STJ)	MO	381	0	2	164	215
TOTAL			381	0	2	164	215
ST LOUIS INTERNATIONAL							
ST LOUIS INTERNATIONAL	(STL)	MO	26682	17377	5609	2563	633
ALTON CIVIC MEMORIAL	(ALM)	IL	583	0	4	539	40
ST LOUIS SPIRIT OF ST LOU	(SUS)	MO	1519	0	0	1519	0
TOTAL			28784	17377	5613	4621	673
MISSOURI	STATE	TOTAL	55198	26958	13322	13324	1594
BILLINGS							
BILLINGS	(BIL)	MT	3152	952	1162	1007	21
TOTAL			3152	952	1162	1007	21
GREAT FALLS							
GREAT FALLS	(GTF)	MT	1461	538	379	315	229
MALMSTROM RAPCON	(GFA)	MT	28	4	0	0	24
TOTAL			1489	542	379	315	253
HELENA							
HELENA	(HLN)	MT	2062	353	1072	536	101
TOTAL			2062	353	1072	536	101
MISSOULA							
MISSOULA	(MSO)	MT	2824	1313	648	848	15
TOTAL			2824	1313	648	848	15
MONTANA							
MONTANA	STATE	TOTAL	9527	3170	3261	2706	390
LINCOLN MUNICIPAL							
LINCOLN MUNICIPAL	(LNK)	NE	3392	339	685	1398	471
CRETE MUNICIPAL	(CEK)	NE	34	0	3	28	3
SEWARD MUNICIPAL	(SWT)	NE	14	0	0	10	4
TOTAL			3440	339	688	1436	478

TABLE 14 FISCAL YEAR 1955

INSTRUMENT APPROACHES HANDLED BY FAA-OPERATED APPROACH CONTROL FACILITIES, RAPCONS, AND RATCCS BY STATE

PRIMARY AND SECONDARY AIRPORTS	LOC IDENT	STATE ABBREV	TOTAL APPROACHES	AIR CARRIER	AIR TAXI	GENERAL AVIATION	MILITARY
NEBRASKA							
OMAHA OFFUTT AFB	(OFF)	NE	0	0	0	0	0
COUNCIL BLUFFS	(CBF)	IA	134	0	0	134	0
FREMONT MUNICIPAL	(FET)	NE	100	0	0	100	0
HARLAN	(HNR)	IA	22	0	0	22	0
OMAHA	(OMA)	NE	7821	3014	2101	2655	41
OMAHA MILLARD	(MLE)	NE	841	0	0	841	0
PLATTSMOUTH MUNICIPAL	(PMV)	NE	35	0	0	35	0
RED OAK	(ROK)	IA	53	0	0	53	0
SHEVANDOAH	(SDA)	IA	62	0	0	62	0
TEKAMAH MUNICIPAL	(TQE)	NE	5	0	0	5	0
WAWO	(AWO)	NE	4	0	0	4	0
TOTAL			9077	3014	2101	3921	41
NEBRASKA STATE TOTAL			12517	3352	2789	5357	519
NV							
LAS VEGAS MCCARRAN INTL	(LAS)	NV	1573	1165	135	287	5
NORTH LAS VEGAS	(VGT)	NV	14	0	9	5	0
TOTAL			1587	1165	144	292	6
RENO INTERNATIONAL	(RNO)	NV	2326	1142	376	653	155
TOTAL			2326	1142	376	653	155
NEVADA STATE TOTAL			3913	2237	520	945	161
NJ							
ATLANTIC CITY	(ACY)	NJ	3689	55	1000	1865	769
OCEAN CITY MUNICIPAL	(OCN)	NJ	23	0	1	22	0
ATLANTIC CITY BADER	(AIY)	NJ	2043	0	963	1078	2
CLEMENTON	(19N)	NJ	16	0	0	16	0
HAMMONTON	(NB1)	NJ	33	0	0	33	0
HAMMANKIN	(72N)	NJ	15	0	0	15	0
MILLVILLE	(MIV)	NJ	330	0	10	308	12
NEWFIELD	(25N)	NJ	1	0	0	1	0
VINELAND KROEL	(29N)	NJ	1	0	0	1	0
WILWOOD	(WWD)	NJ	340	0	133	180	27
TOTAL			6491	55	2107	3519	810
NY							
MCGUIRE AFB	(MGI)	NJ	0	0	0	0	0
BELMAR	(BLM)	NJ	2143	0	0	2143	0
JOBSTOWN/REDWING	(2N6)	NJ	15	0	0	15	0
LAKEHURST	(NEL)	NJ	790	0	0	0	790
LAKEWOOD	(N12)	NJ	342	0	19	323	0
MT HOLLY/BURLINGTON CNTY	(7MY)	NJ	347	0	0	347	0
NEPTUNE	(N14)	NJ	683	0	0	683	0
OLDBRIDGE	(3N6)	NJ	58	0	0	58	0
PRESTON	(2N8)	NJ	157	0	0	157	0
ROBBINSVILLE	(4B7)	NJ	875	0	0	875	0
TOMS RIVER	(N44)	NJ	953	0	0	953	0
VINCENNTOWN	(N73)	NJ	191	0	0	191	0
TOTAL			6554	0	19	5745	790
NEW JERSEY STATE TOTAL			13045	55	2126	9264	1600
NM							
ALBUQUERQUE INTERNATIONAL	(ABQ)	NM	1234	493	395	226	120
TOTAL			1234	493	395	226	120
NH							
ROSWELL	(ROW)	NH	657	0	221	323	113
ARTESIA	(ATS)	NH	28	0	0	28	0
TOTAL			685	0	221	351	113
NEW MEXICO STATE TOTAL			1919	493	616	577	233
NY							
ALBANY COUNTY	(ALB)	NY	9602	3513	3047	2763	179
BALLSTON SPA	(5B2)	NY	76	0	4	72	0
BENNINGTON	(5B5)	VT	214	0	119	95	0
GLENS FALLS	(GFL)	NY	263	0	32	222	9
HUDSON	(1B1)	NY	118	0	13	105	0
SCHENECTADY	(SCH)	NY	485	0	48	352	45
TOTAL			10758	3513	3263	3609	273
VT							
BINGHAMTON BROOME COUNTY	(BGM)	NY	5165	391	3070	1666	39
ENDICOTT	(N17)	NY	169	0	0	169	0
TOTAL			5334	391	3070	1835	39

TABLE 14 FISCAL YEAR 1985

INSTRUMENT APPROACHES HANDLED BY FAA-OPERATED APPROACH CONTROL FACILITIES, RAPCONS, AND MATCCS BY STATE

PRIMARY AND SECONDARY AIRPORTS	LOC IDENT	STATE ABBREV	TOTAL APPROACHES	AIR CARRIER	AIR TAXI	GENERAL AVIATION	MILITARY
NEW YORK							
BUFFALO INTERNATIONAL	(BUF)	NY	10773	5716	2022	2830	205
AKRON	(AKR)	NY	71	0	3	64	4
BUFFALO AIR PARK	(BFO)	NY	80	0	4	71	5
DUNKIRK	(DKK)	NY	158	0	4	142	12
NIAGARA FALLS	(IAG)	NY	7069	42	177	3074	3176
TOTAL			18151	5758	2210	6181	4002
ELMIRA	(ELM)	NY	3233	531	920	1645	27
ITHACA TOMPKINS CO	(ITH)	NY	2882	534	922	1375	31
PENN YAN	(PZZ)	NY	264	0	0	264	0
WELLSBORO	(W38)	PA	49	0	0	49	0
TOTAL			6428	1135	1842	3333	68
GRIFFISS RAPCON	(RME)	NY	0	0	0	0	0
DURHAMVILLE	(NKO)	NY	14	0	0	14	0
UTICA	(UCA)	NY	3612	543	1142	1805	122
TOTAL			3626	543	1142	1819	122
NEW YORK TRACON							
ANDOVER AEROFLEX	(N90)	NY	0	0	0	0	0
BETHPAGE	(12N)	NJ	19	0	0	19	0
BRIDGEPORT	(BPA)	NY	0	0	0	0	0
BROOKHAVEN	(BDR)	CT	2923	2	1155	1745	21
CALDWELL	(INI)	NY	265	0	19	246	0
CALVERTON	(ICW)	NJ	357	0	104	253	0
CHESTER	(CTO)	NY	0	0	0	0	0
DANBURY MUNICIPAL	(389)	CT	130	0	16	114	0
FARMINGDALE	(3XR)	CT	498	0	58	440	0
GREENWOOD LAKE	(FRG)	NY	17115	1	2567	14048	499
GRISHOLD	(4N1)	NJ	19	0	0	19	0
ISLIP MACARTHUR	(404)	NY	95	0	12	83	0
JOHN F KENNEDY INTL	(ISP)	NY	2317	419	804	1057	37
LA GUARDIA	(JFK)	NY	13882	10031	2891	925	35
LINCOLN PARK	(LGA)	NY	18111	13338	3258	1491	4
LINDEN	(NO7)	NJ	33	0	2	31	0
MANVILLE	(LDJ)	NJ	97	0	15	82	0
MATTITUCK AIRBASE	(47N)	NJ	37	0	6	31	0
MORRISTOWN	(21N)	NY	5	0	0	5	0
NEW HAVEN	(4MU)	NJ	1098	0	0	1082	16
NEWARK	(HYN)	CT	1038	139	446	430	3
PRINCETON	(EMR)	NJ	14926	11559	2116	1230	11
RAMAPO VALLEY	(39N)	NJ	51	0	2	48	1
READINGTON	(N24)	NY	48	0	2	46	0
SOMERVILLE/SOMERSET	(N51)	NJ	29	0	2	27	0
SUFFOLK AFB	(N52)	NJ	64	0	8	56	0
SUSSEX	(FDK)	NY	0	0	0	0	0
TETERBORO	(N63)	NJ	40	0	2	38	0
WATERBURY-OXFORD	(TEB)	NJ	5424	35	1291	4033	15
WHITE PLAINS WESTCHESTER	(DXC)	CT	421	0	25	396	0
TOTAL	(HPN)	NY	6383	1084	1193	4082	24
			85425	35738	15994	32057	665
ROCHESTER MONROE COUNTY							
BATAVIA GENESEE COUNTY	(ROC)	NY	11000	5635	1890	3248	177
DANVILLE	(368)	NY	165	0	1	163	1
LE ROY	(DSV)	NY	58	0	4	54	0
LEDGEDALE	(560)	NY	4	0	2	2	0
PALMYRA AIRPARK	(760)	NY	1	0	0	1	0
ROMULUS SENECA AAF	(663)	NY	5	0	4	1	0
WILLIAMSON SODUS	(55N)	NY	24	0	0	0	24
TOTAL	(367)	NY	7	0	1	6	0
			11264	5535	1902	3475	202
SYRACUSE HANCOCK INTL							
CORTLAND	(SYR)	NY	10298	5241	1513	2782	262
FULTON	(N03)	NY	6	0	0	6	0
HAMILTON EXECUTIVE	(N00)	NY	40	0	0	40	0
SKANEATELES	(B24)	NY	8	0	0	8	0
TOTAL	(689)	NY	16	0	0	16	0
			10368	5241	1513	2352	262
NEW YORK STATE TOTAL							
			151354	60124	30936	54661	5633
ASHEVILLE							
TOTAL	(AVL)	NC	2877	558	643	1553	13
			2877	558	643	1553	13
CHARLOTTE DOUGLAS							
	(CLT)	NC	22911	12956	5170	4629	157

TABLE 14 FISCAL YEAR 1995

INSTRUMENT APPROACHES HANDLED BY FAA-OPERATED APPROACH CONTROL FACILITIES, RAPCONS, AND RATCCS BY STATE

PRIMARY AND SECONDARY AIRPORTS	LOC IDENT	STATE ABBREV	TOTAL APPROACHES	AIR CARRIER	AIR TAXI	GENERAL AVIATION	MILITARY
NORTH CAROLINA							
(CONTINUED)							
CHARLOTTE DOUGLAS	(6A6)	NC	74	0	0	74	0
ALBERMARLE/STANLY COUNTY	(9A6)	SC	14	0	0	14	0
CHESTER MUNICIPAL	(0A6)	NC	103	0	0	103	0
LANCASTER COUNTY	(LKR)	SC	56	0	0	56	0
MORRIS	(E0Y)	NC	319	0	0	319	0
ROCKHILL	(29J)	NC	198	0	0	198	0
SALISBURY/ROHAN COUNTY	(RU0)	NC	198	0	0	198	0
WADSWORTH/ANSON COUNTY	(3A3)	NC	10	0	0	10	0
WAXHAM/JARRISTOWSEND	(NC1)	NC	11	0	0	11	0
WEDDINGTON/AIK PLANTATION	(NC2)	NC	1	0	0	1	0
TOTAL			23895	12956	5170	5612	157
FAYETTEVILLE GRANNIS	(FAY)	NC	1994	532	373	862	227
CLINTON/SAMPSON COUNTY	(CTZ)	NC	19	0	0	18	1
FT BRAGG	(POB)	NC	1761	7	1	41	1712
HARNETT COUNTY	(37M)	NC	55	0	3	51	1
HOFFMAN MACKALL AAF	(HFF)	NC	36	0	0	5	31
LUMBERTON	(LBT)	NC	140	0	13	125	2
MAXTON	(MEB)	NC	189	0	26	140	23
RAEFORD	(5H4)	NC	15	0	2	13	0
ROCKINGHAM	(45J)	NC	60	0	1	57	2
SANFORD-LEE CO/BRICK FLD	(H77)	NC	83	0	12	66	5
SIMMONS AAF	(FBG)	NC	480	0	3	19	458
SOUTHERN PINES	(SDP)	NC	293	3	1	286	3
TOTAL			5125	542	435	1683	2465
GREENSBORO REGIONAL	(GSD)	NC	10058	4706	860	4369	123
ASHEBORO	(H44)	NC	149	0	0	149	0
BURLINGTON MUNI	(BUY)	NC	503	0	0	503	0
GREENSBORO/MAY	(NCO)	NC	4	0	0	4	0
LEXINGTON MUNI	(EXX)	NC	122	0	0	122	0
LIBERTY/CAUSEY	(2A5)	GA	170	0	0	170	0
MARTINSVILLE	(MTV)	NC	182	0	0	182	0
MT AIRY-SURRY COUNTY	(MMK)	NC	96	0	0	96	0
REIDSVILLE/SHILOH ARPT	(NC1)	NC	192	0	0	192	0
SILER CITY MUNICIPAL	(5MB)	NC	6	0	0	6	0
TWIN LAKES/HOCKSVILLE	(8A7)	NC	72	0	0	72	0
WINSTON SALEM	(INT)	NC	3901	35	489	3342	35
TOTAL			15455	4741	1349	9207	158
RALEIGH DURHAM	(RDU)	NC	10656	3573	2098	4447	438
CHAPEL HILL H WILLIAMS	(H52)	NC	302	0	0	300	2
HENDERSON-DXFORD	(4W8)	NC	121	0	0	121	0
KNIGHTDALE/RALEIGH EAST	(M17)	NC	14	0	0	14	0
SMITHFIELD/JOHNSTON CNTY	(M27)	NC	56	0	0	56	0
TOTAL			11149	3573	2098	4938	440
SEYMOUR JOHNSON AFB	(GSB)	NC	0	0	0	0	0
GOLOSBORO	(GMM)	NC	115	0	0	115	0
KENANSVILLE	(DPL)	NC	41	0	0	40	1
KINSTON	(KSD)	NC	1842	440	0	1043	359
MT OLIVE MUNICIPAL	(H40)	NC	12	0	0	12	0
TOTAL			2010	440	0	1210	360
WILMINGTON NEW HANDOVER CO	(ILM)	NC	1816	458	416	795	147
JACKSONVILLE/A-H. ELLIS	(DAJ)	NC	402	176	71	155	0
SOUTHPORT/BRUNSWICK CNTY	(SUT)	NC	34	0	0	34	0
WALLACE HENDRSON	(ACZ)	NC	32	1	1	30	0
TOTAL			2284	635	488	1014	147
NORTH CAROLINA STATE TOTAL			62795	23555	10183	25217	3740
BISMARCK	(BIS)	ND	2387	524	463	1168	132
TOTAL			2387	524	463	1168	132
FARGO HECTOR FIELD	(FAR)	ND	2192	598	343	979	272
TOTAL			2192	598	343	979	272
MINDOT AFB	(MIB)	ND	0	0	0	0	0
MINDOT INTERNATIONAL	(MOT)	ND	983	231	239	386	77
TOTAL			983	231	239	386	77
NORTH DAKOTA STATE TOTAL			5562	1593	1045	2533	481

TABLE 14 FISCAL YEAR 1995

INSTRUMENT APPROACHES HANDLED BY FAA-OPERATED APPROACH CONTROL FACILITIES, RAPCONS, AND RATCCS BY STATE

PRIMARY AND SECONDARY AIRPORTS	LOC IDENT	STATE ABBREV	TOTAL APPROACHES	AIR CARRIER	AIR TAXI	GENERAL AVIATION	MILITARY
OHIO							
AKRON CANTON REGIONAL	(CAK)	OH	6914	1099	1221	4412	182
AKRON MUNICIPAL	(AKR)	OH	910	0	0	910	0
BEACH CITY	(207)	OH	11	0	0	11	0
CARRDLTON CO TOLSON	(TSD)	OH	131	0	0	131	0
KENT	(163)	OH	608	0	0	608	0
NEW PHILADELPHIA	(PHD)	OH	243	0	0	243	0
NORTH BENTON	(463)	OH	88	0	6	82	0
RAVENNA COUNTY	(296)	OH	187	0	0	187	0
SEBRING TRI CITY	(366)	OH	77	0	0	77	0
WADSWORTH MUNICIPAL	(363)	OH	170	0	0	170	0
WOSTER	(9JJ)	OH	478	0	0	478	0
TOTAL			9817	1099	1227	7309	182
CLEVELAND HOPKINS INTL	(CLE)	OH	17167	12594	1987	2491	95
CLEVELAND BURKE LAKEFRONT	(BKL)	OH	1842	33	594	1132	18
CLEVELAND CUYAMOGA COUNTY	(CGF)	OH	1381	0	15	1366	0
ELYRIA	(161)	OH	37	0	0	37	0
GAUGA	(768)	OH	42	0	0	42	0
LORAIN	(226)	OH	506	0	55	446	5
MEDINA/FREEDOM FIELD	(165)	OH	20	0	0	20	0
PAINESVILLE	(PVZ)	OH	9	0	0	9	0
PAINESVILLE CONCORD	(261)	OH	3	0	0	3	0
WILLOUGHBY	(LNN)	OH	148	0	1	145	2
TOTAL			21155	12692	2652	5691	120
COLUMBUS INTERNATIONAL	(CMH)	OH	21169	7257	6672	7073	167
CHILLICOTHE-ROSS COUNTY	(RZT)	OH	148	0	2	146	0
CIRCLEVILLE	(CYO)	OH	187	0	1	186	0
COLUMBUS BOLTON	(214)	OH	916	0	72	796	48
COLUMBUS OHIO ST	(OSU)	OH	3660	0	23	3520	117
DELAWARE MUNICIPAL OH	(DLZ)	OH	178	0	0	178	0
HEBRON BUCKEYE VALLEY	(319)	OH	61	0	0	61	0
LANCASTER/FAIRFIELD CNTY	(115)	OH	436	0	7	426	3
MARYSVILLE UNION COUNTY	(178)	OH	206	0	4	202	0
MOUNT VERNON	(413)	OH	273	0	3	269	1
NEWARK-MEATH	(218)	OH	524	0	3	518	3
WASHINGTON CT HOUS	(123)	OH	59	0	0	59	0
TOTAL			27817	7257	6787	13434	339
DAYTON	(DAY)	OH	14603	9158	4015	2420	20
BROOKVILLE AIRPARK	(162)	OH	4	0	0	4	0
DAYTON/MORaine AIRPARK	(173)	OH	4	0	0	4	0
LEBANON-WARREN COUNTY	(168)	OH	56	0	0	56	0
LONDON	(UYF)	OH	16	0	0	16	0
MEYERS	(317)	OH	57	0	0	57	0
MIDDLETOWN/HOOK FLD MUNI	(MMO)	OH	254	0	0	254	0
MONTGOMERY COUNTY	(MGY)	OH	753	56	1	696	0
NEW CARLISLE/BARNHARDT MEM	(111)	OH	21	0	0	21	0
PIQUA	(117)	OH	124	0	1	123	0
RICHMOND MUNICIPAL	(RID)	OH	170	0	0	170	0
SIDNEY MUNICIPAL	(112)	OH	91	0	1	90	0
SPRINGFIELD MUNI	(SGM)	OH	630	2	10	427	191
TREMONT CITY/MAD RIVER	(154)	OH	1	0	0	1	0
URBANA/GRIMES FIELD	(174)	OH	42	0	0	42	0
VERSAILLES	(VES)	OH	37	0	0	37	0
Wapakoneta NEIL ARMSTRONG	(AXV)	OH	140	0	0	140	0
WILMINGTON	(1LM)	OH	1391	1100	130	155	6
WRIGHT PATTERSON AFB	(FFO)	OH	1994	291	4	230	1469
XENIA	(119)	OH	58	0	0	58	0
TOTAL			20446	9597	4162	5001	1686
MANSFIELD LAMP MUNICIPAL	(MFD)	OH	2046	0	189	1267	590
ASHLAND COUNTY	(364)	OH	100	0	0	100	0
BUCYRUS CRAWFORD CO	(176)	OH	61	0	0	61	0
GALION	(688)	OH	142	0	90	52	0
MARION MUNICIPAL	(MNM)	OH	383	0	3	379	1
MT GILEAD/MORROW COUNTY	(419)	OH	13	0	1	12	0
NORWALK-MURON COUNTY	(OHZ)	OH	74	0	0	74	0
SHELBY COMMUNITY ARPY	(126)	OH	9	0	0	9	0
WILLARD	(861)	OH	16	0	0	16	0
TOTAL			2844	0	283	1970	591
TOLLEDO EXPRESS	(TDL)	OH	8743	2099	1079	4955	610

TABLE 14 FISCAL YEAR 1935

INSTRUMENT APPROACHES HANDLED BY FAA-OPERATED APPROACH CONTROL FACILITIES, RAPCONS, AND RATCCS BY STATE

PRIMARY AND SECONDARY AIRPORTS	LDC IDENT	STATE ABBREV	TOTAL APPROACHES	AIR CARRIER	AIR TAXI	GENERAL AVIATION	MILITARY
OHIO							
TOLEDO EXPRESS (CONTINUED)							
ADRIAN	(ADG)	OH	404	0	3	401	
BLUFFTON	(5G7)	OH	189	0	0	189	
BOWLING GREEN/WOOD COUNTY	(1G0)	OH	355	0	0	355	
BRYAN WILLIAMS COUNTY	(3G6)	OH	388	0	3	385	
DEFIANCE MEMORIAL	(DF1)	OH	410	0	0	410	
FINDLAY	(FDY)	OH	1393	0	5	1378	12
FOSTORIA	(FZ1)	OH	276	0	0	276	
FREMONT PROGRESS	(14G)	OH	328	0	0	328	
LAMBERTVILLE/TOLEDO SUB	(5G9)	MI	343	0	0	343	
NEPOLEON	(OH1)	OH	227	0	0	227	
PUTNAM COUNTY	(OHX)	OH	134	0	1	133	
TIFFIN	(16G)	OH	356	0	3	353	
TOLEDO MUNICIPAL	(TDZ)	OH	973	0	27	946	
WAUSEON	(USE)	OH	252	0	0	252	
TOTAL			14771	2009	1121	10931	120
YOUNGSTOWN	(YNG)	OH	4898	379	1614	2529	276
FRANKLIN CHESS LAMBERTON	(FKL)	PA	1341	0	676	665	
GREENVILLE MUNICIPAL	(4G1)	PA	47	0	0	47	
GROVE CITY	(290)	PA	179	0	0	179	
MEADVILLE	(2G6)	PA	256	0	0	256	
NEW CASTLE	(2G7)	PA	70	0	0	70	
NORTH JACKSON EXECUTIVE	(3G6)	OH	212	0	0	212	
TITUSVILLE	(6G1)	PA	27	0	0	27	
YOUNGSTOWN LANSDOWNE	(34G)	OH	25	0	0	25	
TOTAL			7055	379	2290	4010	276
OHIO	STATE	TOTAL	103905	33123	18522	48346	3116
OKLAHOMA							
ALTUS AFB	(LTS)	OK	0	0	0	0	
ATLUS MUNI	(AXS)	OK	1	0	0	1	
HOBART	(HBR)	OK	0	0	0	0	
TOTAL			1	0	0	1	0
CLINTON SHERMAN	(CSM)	OK	264	55	0	129	69
CLINTON MUNICIPAL	(CLK)	OK	5	0	0	5	
ELK CITY MUNICIPAL	(ELK)	OK	12	0	0	12	
TOTAL			281	55	0	147	69
HENRY POST AAF	(FS1)	OK	0	0	0	0	
LAWTON MUNICIPAL	(LAW)	OK	1160	0	415	257	488
TOTAL			1160	0	415	257	488
OKLAHOMA CITY WILL ROGERS	(OKC)	OK	10156	4328	1837	3553	428
CHICKASHA	(CHK)	OK	3	0	0	3	
GUTHRIE MUNICIPAL	(GOK)	OK	2	0	0	2	
NORMAN	(DUN)	OK	429	0	1	420	
OKLAHOMA CITY CIMARRON	(F29)	OK	68	0	0	68	
OKLAHOMA CITY WILEY POST	(PWA)	OK	1976	1	3	1971	1
SUNSHINE AIRPARK/OK CITY	(MSD)	OK	18	0	0	18	
TOTAL			12652	4329	1841	6035	447
TULSA INTERNATIONAL	(TUL)	OK	12297	5224	1862	4562	149
OKMULGEE	(OKM)	OK	271	0	0	271	
PRYOR	(H71)	OK	36	0	0	36	
SAND SPRINGS	(OF8)	OK	31	0	0	31	
TULSA RIVERSIDE	(RVS)	OK	1063	0	0	1063	
TOTAL			13698	5224	1862	5963	149
OKLAHOMA	STATE	TOTAL	27792	3513	4118	12393	1013
EUGENE	(EUG)	OR	2819	539	733	1467	100
TOTAL			2819	539	733	1467	100
MEDFORD JACKSON COUNTY	(MFR)	OR	4269	1005	1681	1547	41
TOTAL			4269	1005	1681	1547	41
PORTLAND INTERNATIONAL	(PDX)	OR	1309	924	64	269	52
AURORA STATE AIRPORT	(352)	OR	19	0	0	19	
HILLSBORO	(H10)	OR	241	0	20	219	
MCMINNVILLE MUNICIPAL	(MMV)	OR	14	0	3	7	

TABLE 14 FISCAL YEAR 1995

INSTRUMENT APPROACHES HANDLED BY FAA-OPERATED APPROACH CONTROL FACILITIES, RAPCONS, AND RAICCS BY STATE

PRIMARY AND SECONDARY AIRPORTS	LOC IDENT	STATE ABBREV	TOTAL APPROACHES	AIR CARRIER	AIR TAXI	GENERAL AVIATION	MILITARY
OREGON							
PORTLAND INTERNATIONAL (CONTINUED)							
SCAPPOOSE	(154)	OR	1	0	0	1	0
TROUTDALE	(T7D)	OR	15	0	0	15	0
VANCOUVER PEARSON	(605)	WA	26	0	0	17	3
TOTAL			1625	0	0	34	3
PORTLAND TRACON	(P80)	OR	3778	2534	206	715	123
AURORA STATE AIRPORT	(352)	OR	256	0	2	254	0
HILLSBORO	(410)	OR	1673	0	134	1520	19
MCHINNIVILLE MUNICIPAL	(MMV)	OR	119	0	6	110	3
PORTLAND INTERNATIONAL	(PDX)	OR	9469	6720	2218	1997	534
SCAPPOOSE	(154)	OR	9	0	0	9	0
TROUTDALE	(T7D)	OR	122	0	1	121	0
VANCOUVER PEARSON	(605)	WA	167	0	47	117	3
TOTAL			15593	7424	2614	4843	732
OREGON STATE TOTAL							
			24306	3922	5121	8290	965
ALLENTOWN							
BIRCHWOOD-POCONO AIRPARK	(ABE)	PA	7658	1434	2357	3453	354
EASTON	(443)	PA	17	0	0	17	0
LEIGHTON	(22N)	PA	67	0	0	67	0
PITTSBURGH/ALEXANDRIA	(485)	NJ	13	0	0	13	0
PITTSBURGH/SKY HANDB	(440)	NJ	34	0	0	34	0
QUEEN CITY ALLENTOWN	(1N9)	PA	43	0	0	43	0
STRUDSBERG-POCONO AIRPK	(453)	PA	135	0	0	135	0
TOTAL			48	0	0	48	0
TOTAL			8015	1434	2357	3810	354
ERIE							
ASHTABULA	(ERI)	PA	5596	1033	1961	2414	138
BRADFORD	(7G2)	OH	294	0	0	294	0
CORRY	(BFD)	PA	2096	0	1247	797	12
JAMESTOWN/CHAUTAUQUA CNTY	(9G2)	PA	65	0	0	65	0
ST MARYS MUNICIPAL	(JHM)	NY	3530	0	1954	1551	25
TOTAL	(8G5)	PA	373	0	0	373	0
TOTAL			11954	1033	5207	6494	175
HARRISBURG							
ANNVILLE	(CXY)	PA	1467	0	12	1389	66
CHAMBERSBURG	(N76)	PA	35	0	0	35	0
ELIZABETHTOWN-MARIETTA	(N6B)	PA	93	0	0	93	0
FT INDIANTOWN GAP/MUIR AAF	(N71)	PA	48	0	0	48	0
LANCASTER	(MUI)	PA	78	0	0	15	63
MIDDLETOWN	(LNS)	PA	3633	0	1390	2128	115
POTTSVILLE JOE ZERBY	(MOT)	PA	6091	1315	2749	1681	346
QUARRYVILLE/TANGLEWOOD	(ZER)	PA	57	0	0	57	0
SELINGROVE	(63N)	PA	1	0	0	1	0
SHAMOKIN	(SEG)	PA	159	0	0	159	0
THOMASVILLE	(N79)	PA	54	0	0	54	0
TOTAL	(THV)	PA	574	0	0	574	0
TOTAL			12290	1315	4151	6234	540
PHILADELPHIA INTL							
AMBLER	(PHL)	PA	21144	10919	7376	2934	45
BRIDGEPORT	(N67)	PA	692	0	449	243	0
COATESVILLE	(483)	NJ	22	0	5	17	0
COLLEGEVILLE	(40N)	PA	199	0	43	156	0
CROSS KEYS	(N10)	PA	22	0	4	18	0
DOWNINGTOWN BOB SHANNON	(17N)	NJ	41	0	14	27	0
DOYLESTOWN	(N25)	PA	6	0	0	6	0
LANGHORNE	(N88)	PA	86	0	19	67	0
MIDDLETOWN SUMMIT	(N54)	PA	10	0	2	8	0
NORTH PHILADELPHIA	(N92)	DE	103	0	28	75	0
PENNSBURG/PERKASIE	(PNE)	PA	2565	0	275	2278	12
PITMAN	(N70)	PA	37	0	14	23	0
POTTSVILLE	(24N)	NJ	2	0	0	2	0
PROSPECTVILLE	(N46)	PA	205	0	46	159	0
QUAKERTOWN UPPER BUCKS CO	(N47)	PA	301	0	80	221	0
TOUGHENAMON	(N34)	PA	102	0	31	71	0
TRENTON	(UKT)	PA	3	0	1	2	0
WEST CHESTER/BRANDYWINE	(N57)	PA	22	0	4	18	0
WILLOW GROVE	(TTN)	NJ	2066	53	417	1518	63
WILMINGTON GR WILM	(N99)	NJ	61	0	18	43	0
TOTAL	(NXX)	PA	5	0	0	5	0
TOTAL	(ILG)	DE	2160	58	203	1681	218
TOTAL			29854	10919	9029	9537	343
PITTSBURGH GREATER INTL							
	(PIT)	PA	64933	33332	17944	5779	1353

TABLE 14 FISCAL YEAR 1995

INSTRUMENT APPROACHES HANDLED BY FAA-OPERATED APPROACH CONTROL FACILITIES, RAPCONS, AND RATCCS BY STATE

PRIMARY AND SECONDARY AIRPORTS	LOC IDENT	STATE ABBREV	TOTAL APPROACHES	AIR CARRIER	AIR TAXI	GENERAL AVIATION	MILITARY
PENNSYLVANIA							
PITTSBURGH GREATER INTL (CONTINUED)							
BEAVER COUNTY	(BVI)	PA	385	0	0	385	0
BRIDGEVILLE CAMP	(BGC)	PA	114	0	0	114	0
BUTLER	(BTP)	PA	677	0	0	677	0
COLUMBIANA	(CZG)	PA	79	0	0	79	0
MONONGAHELA	(MOB)	PA	135	0	0	135	0
PITTSBURGH ALLEGHENY	(AGC)	PA	5348	0	719	4618	11
WASHINGTON	(WGT)	PA	729	0	113	593	23
WHEELING	(WLG)	WV	520	0	0	515	5
TOTAL			72920	39352	18776	12895	1307
READING							
	(RDG)	PA	3074	5	1068	1838	163
TOTAL			3074	5	1068	1838	163
WILKES BARRE							
BLOOMSBURG	(N13)	PA	383	0	22	356	5
FACTORYVILLE/SEAMANS FLD	(FNS)	PA	476	0	17	447	12
HAZELTON	(HZL)	PA	1061	0	31	942	98
HONESDALE	(HSD)	PA	236	0	0	236	0
MT POCONO	(MPO)	PA	809	0	60	623	126
WILLIAMSPORT	(WPT)	PA	3360	0	1315	1767	278
TOTAL			15673	1330	5186	8134	1023
PENNSYLVANIA STATE TOTAL			153780	55024	45769	47942	4045
RHODE ISLAND							
QUONSET POINT NAS	(QOU)	RI	0	0	0	0	0
BLOCK ISLAND	(BID)	RI	145	0	2	135	8
FALL RIVER	(FLR)	MA	42	0	0	42	0
FISHERS ISLAND	(FIB)	NY	52	0	0	52	0
GROTON TRUMBULL	(GDN)	CT	2210	110	1140	867	93
NEW BEDFORD	(NEB)	MA	3075	72	1819	1145	39
NEWPORT STATE ARPT	(NBT)	RI	306	0	7	298	1
PANTUCKET/N CENTRAL STATE	(PNT)	RI	342	0	4	335	3
PROVIDENCE	(PVD)	RI	6337	3435	930	1829	83
TAUNTON MUNICIPAL	(TAN)	MA	69	0	0	67	2
WESTERLY	(WST)	RI	210	0	2	206	2
WILLIMANTIC	(WBI)	CT	98	0	2	96	0
TOTAL			12886	3577	3906	5072	231
RHODE ISLAND STATE TOTAL			12886	3577	3906	5072	231
SOUTH CAROLINA							
CHARLESTON AFB MUNICIPAL	(CMS)	SC	2850	751	286	643	1160
CHARLESTON JOHNS ISLAND	(JZI)	SC	74	0	0	74	0
J E LOCKLAIR MEMORIAL	(LJL)	SC	2	0	0	2	0
MONCKS CORNER	(MOJ)	SC	10	0	0	10	0
ST GEORGE MUNICIPAL	(SGJ)	SC	0	0	0	0	0
WALTERBORO MUNICIPAL	(WBW)	SC	32	0	0	30	2
TOTAL			2968	751	286	759	1162
COLUMBIA METROPOLITAN							
COLUMBIA OWENS FIELD	(CUB)	SC	365	0	0	365	0
DRABURG	(DGB)	SC	164	0	0	164	0
WINNSBORO	(WDB)	SC	38	0	0	38	0
TOTAL			4557	1151	882	2092	422
FLORENCE CITY							
DARLINGTON	(DLC)	SC	59	0	0	59	0
DILLON COUNTY	(DLC)	SC	24	0	0	24	0
MARION COUNTY	(MAD)	SC	47	0	0	47	0
MARLBORO COUNTY	(MBP)	SC	32	0	1	31	0
TOTAL			1728	0	485	1006	237
GREER							
CLEMSON	(CEU)	SC	125	0	0	125	0
GREENVILLE DONALDSON CNTR	(GAI)	SC	166	0	0	165	1
GREENVILLE MUNICIPAL	(GMU)	SC	1518	0	11	1506	1
GREENWOOD COUNTY	(GRD)	SC	193	0	2	190	1
PICKENS	(LQK)	SC	47	0	0	47	0
RUTHERFORDTON	(RTA)	NC	63	0	1	62	0
SPARTANBURG	(SPA)	SC	471	0	33	438	0
TOTAL			6339	1259	573	4401	106
MYRTLE BEACH AFB							
	(MYR)	SC	0	0	0	0	0

TABLE 14 FISCAL YEAR 1955

INSTRUMENT APPROACHES HANDLED BY FAA-OPERATED APPROACH CONTROL FACILITIES, RAPCONS, AND RATCCS BY STATE

PRIMARY AND SECONDARY AIRPORTS	LOC IDENT	STATE ABBREV	TOTAL APPROACHES	AIR CARRIER	AIR TAXI	GENERAL AVIATION	MILITARY
SOUTH CAROLINA							
MYRTLE BEACH AFB	(CPHM)	SC	3	0	0	3	0
ANDREWS MUNICIPAL	(PHM)	SC	110	0	3	107	0
COMWAY	(HVM)	SC	105	0	R	94	3
GEORGETOWN COUNTY	(GGE)	SC	1399	1	83	1281	34
MYRTLE BEACH	(CRE)	SC	24	0	0	24	0
WHITEVILLE	(CPC)	NC	7	0	1	6	0
WILLIAMSBURG COUNTY	(CKI)	SC	1648	1	95	1515	37
TOTAL							
SUMTER SHAW AFB	(SSC)	SC	0	0	0	0	0
CAMDEN/WOODWARD FIELD	(CDN)	SC	148	0	0	148	0
HARTSVILLE	(HVS)	SC	49	0	0	49	0
MANNING/CLARENDON COUNTY	(MNI)	SC	36	0	0	36	0
SUMTER	(SMS)	SC	170	0	0	170	0
TOTAL			403	0	0	403	0
SOUTH CAROLINA	STATE TOTAL		17643	3132	2321	10176	1464
RAPID CITY	(RAP)	SD	1697	523	359	674	141
TOTAL			1697	523	359	674	141
SIOUX FALLS FOSS FLD	(FSD)	SD	4773	1555	953	1786	479
ROCK RAPIDS	(RRQ)	IA	14	0	0	14	0
TOTAL			4787	1555	953	1800	479
SOUTH DAKOTA	STATE TOTAL		6484	2078	1312	2474	620
BRISTOL TRI CITY	(YRI)	TN	4624	975	1084	2635	30
ABINGDON	(6AB)	VA	248	0	49	199	0
TOTAL			4872	975	1133	2834	30
CHATTANOOGA	(CHA)	TN	6022	735	996	3937	304
CLEVELAND HARDWICK FIELD	(HDI)	TN	115	0	0	115	0
DALTON MUNICIPAL	(DNN)	GA	282	0	0	282	0
DAYTON	(2AD)	TN	41	0	0	41	0
JASPER/MRION CO-BRWN FLD	(APT)	TN	60	0	0	60	0
TOTAL			6520	735	996	4435	304
KNOXVILLE MCGHEE TYSON	(TYS)	TN	5504	1447	1482	2233	342
ATHENS MCHINN COUNTY	(MMI)	TN	114	0	0	114	0
KNOXVILLE DMN MUNICIPAL	(DKX)	TN	802	0	0	802	0
MADISONVILLE	(MMV)	TN	30	0	0	30	0
SEVIERVILLE GATLINBURG	(3A9)	TN	225	0	0	225	0
TOTAL			6675	1447	1482	3404	342
MEMPHIS INTERNATIONAL	(MEM)	TN	16016	9759	3555	2447	255
ARLINGTON MUNICIPAL	(LHC)	TN	650	0	0	650	0
BENNINGTON/LEE FIELD	(2MT)	MI	4	0	0	4	0
COVINGTON	(MO4)	TN	257	0	0	257	0
MARSHALL COUNTY	(M41)	MS	347	0	0	347	0
MEMPHIS NAS	(NQA)	TN	4213	0	0	281	3932
MILLINGTON	(2MB)	TN	397	0	0	397	0
OLIVE BRANCH	(DLV)	MS	2630	0	0	2630	0
WALLS	(2M6)	MS	5	0	0	5	0
WEST MEMPHIS	(AMM)	AR	2175	0	0	2175	0
TOTAL			26694	9759	3555	9193	4187
NASHVILLE METROPOLITAN	(BNA)	TN	14276	5377	2740	5064	375
GALLATIN	(M33)	TN	98	0	0	98	0
LEBANON MUNICIPAL	(494)	TN	41	0	0	41	0
MURFREESBORO MUNICIPAL	(MOT)	TN	124	0	0	124	0
NASHVILLE/JJMN C TUNE	(JMN)	TN	2	0	0	2	0
SHYRNA	(MOY)	TN	410	8	6	362	34
TOTAL			14951	5105	2746	5691	409
TENNESSEE	STATE TOTAL		59712	19371	9912	25557	5272
ABILENE	(ABI)	TX	1382	12	508	782	80
DYESS	(DYS)	TX	1350	20	1	238	1091
TOTAL			2732	32	509	1020	1171
AMARILLO	(AMA)	TX	2510	531	410	1026	451

TABLE 14 FISCAL YEAR 1985

INSTRUMENT APPROACHES HANDLED BY FAA-OPERATED APPROACH CONTROL FACILITIES, RAPCONS, AND RATCCS BY STATE

PRIMARY AND SECONDARY AIRPORTS	LOC IDENT	STATE ABBREV	TOTAL APPROACHES	AIR CARRIER	AIR TAXI	GENERAL AVIATION	MILITARY
TEXAS							
AMARILLO	(CONTINUED)						
BORZER	(BGO)	TX	67	0	1	66	0
HEREFORD MUNICIPAL	(HRX)	TX	20	0	0	20	0
TRADEWIND AIRPORT	(TDM)	TX	190	0	0	190	0
TOTAL			2795	631	411	1392	451
AUSTIN	(AUS)	TX	11761	4529	1060	5939	133
AUSTIN HELIPORT	(TX2)	TX	1	0	0	1	0
AUSTIN/LAKEWAY AIRPARK	(3R9)	TX	1005	0	57	948	0
BERGSTROM AFB	(B5M)	TX	36118	0	0	188	35930
BIRK'S NEST	(BR4)	TX	37	0	0	37	0
BUDA/WJTHEFORD RANCH	(B5T)	TX	4	0	0	4	0
GEORGETOWN MUNICIPAL	(T06)	TX	1762	0	0	1762	0
JONESTOWN BAR K	(5R3)	TX	144	0	0	144	0
JONESTOWN/LAKE SHORE RNCH	(51T)	TX	2	0	0	2	0
LOCKHART MUNICIPAL	(50R)	TX	83	0	0	83	0
LULING/THE CARTER MEM	(T91)	TX	20	0	0	20	0
SAN MARCOS MUNICIPAL	(T98)	TX	3914	0	0	3914	0
SMITHVILLE MUNICIPAL	(B4R)	TX	19	0	0	19	0
SPICEWOOD/WINDERMERE	(8BR)	TX	81	0	0	81	0
TAYLOR MUNICIPAL	(T74)	TX	63	0	0	63	0
TIMS AIRPARK	(3R3)	TX	1404	0	0	1404	0
TOTAL			56418	4529	1117	14609	36063
BEAUMONT PORT ARTHUR	(BPT)	TX	2017	10	866	1122	19
BEAUMONT MUNICIPAL	(BMT)	TX	119	0	0	119	0
EVADALE	(EVA)	TX	3	0	0	3	0
KOUNTZE/SILSBEE	(45R)	TX	24	0	0	24	0
ORANGE COUNTY	(ORC)	TX	60	0	0	60	0
TOTAL			2223	10	866	1328	19
BROWNSVILLE INTERNATIONAL	(BRD)	TX	584	78	36	397	53
HARLINGEN INDUSTRIAL AP	(HRL)	TX	621	258	87	745	21
TOTAL			1205	335	123	642	74
CORPUS CHRISTI	(CRP)	TX	4341	921	512	1818	1090
CORPUS CHRISTI MAS	(NGP)	TX	2919	0	8	18	2933
ROCKPORT ARANSAS COUNTY	(RKP)	TX	811	0	9	317	485
SINTON	(T69)	TX	66	0	5	23	38
TOTAL			8137	921	534	2176	4506
DALLAS/FT WORTH TRACON	(D10)	TX	2995	2413	480	99	3
ARLINGTON MUNICIPAL	(F54)	TX	56	0	0	55	0
DALLAS ADDISON	(ADS)	TX	4261	0	61	4198	2
DALLAS LOVE FIELD	(DAL)	TX	13152	4555	2379	5992	126
DALLAS REDBIRD	(R9D)	TX	529	0	3	517	9
DALLAS/FT WORTH REGIONAL	(DFW)	TX	13645	11331	1808	436	20
DENTON	(DFO)	TX	47	0	0	47	0
FORT WORTH MEACHAM	(FTW)	TX	1960	0	46	1899	15
FORT WORTH JAK GROVE	(F72)	TX	29	0	0	29	0
HUDSON FIELD	(F42)	TX	12	0	0	12	0
LANCASTER	(LNC)	TX	4	0	0	4	0
MCKINNEY MUNICIPAL	(TKI)	TX	28	0	0	28	0
TOTAL			44815	24922	6084	13625	194
EL PASO INTERNATIONAL	(ELP)	TX	811	397	78	294	57
BIGGS AFB	(BTF)	TX	89	2	0	13	74
TOTAL			900	399	78	307	126
GRAY AAF	(GRK)	TX	0	0	0	0	0
KILLEEN	(ILE)	TX	931	523	0	292	16
LAMPASS	(T28)	TX	33	0	0	29	4
TEMPLE	(TPL)	TX	808	297	0	507	4
TOTAL			1772	920	0	828	24
HOUSTON INTERCONTINENTAL	(IAH)	TX	27802	21537	2877	3270	68
ANAHUAC/CHAMBERS COUNTY	(T00)	TX	3	0	0	3	0
ANDRAU AIR PARK	(AAP)	TX	800	0	2	795	3
ARCOLA	(AXH)	TX	329	1	29	298	1
BAYTOWN	(HPY)	TX	56	0	0	56	0
BRAZORIA COUNTY	(LBR)	TX	425	6	22	390	7
CLEAR LAKE CITY	(CLC)	TX	182	42	139	1	0

TABLE 14 FISCAL YEAR 1995

INSTRUMENT APPROACHES HANDLED BY FAA-OPERATED APPROACH CONTROL FACILITIES, RAPCONS, AND PATCCS BY STATE

PRIMARY AND SECONDARY AIRPORTS	LOC IDENT	STATE ABBREV	TOTAL APPROACHES	AIR CARRIER	AIR TAXI	GENERAL AVIATION	MILITARY
TEXAS							
(CONTINUED)							
HOUSTON INTERCONTINENTAL	(HR3)	TX	5	0	0	5	0
CLEVELAND MUNICIPAL	(CXO)	TX	1397	4	142	969	253
EDNROE	(EFD)	TX	1448	3	112	969	259
ELLINGTON AFB	(GLS)	TX	1449	4	210	1020	215
GALVESTON	(TOZ)	TX	49	0	0	49	0
HOUSTON CLOVER FIELD	(HOU)	TX	16881	3333	1500	4462	61
HOUSTON HOBBS	(T86)	TX	501	3	11	490	7
HOUSTON/LAKESIDE	(T41)	TX	236	2	3	230	1
LA PORTE	(SPX)	TX	152	0	0	141	11
LEAGUE CITY	(T78)	TX	34	0	0	34	0
LIBERTY AIR	(SGR)	TX	753	0	4	744	5
SUGARLAND	(DMH)	TX	1276	0	1	1275	50
TOMBALL D W HOOKS			53778	30515	5052	17140	1071
TOTAL							
LONGVIEW	(GGG)	TX	891	0	257	575	59
BIG SANDY	(IFB)	TX	0	0	0	0	0
CARTHAGE	(4F2)	TX	0	0	0	0	0
GILMER-UPSHUR COUNTY	(4F4)	TX	0	0	0	0	0
GLADEWATER MUNICIPAL	(07F)	TX	6	0	0	6	0
MENDERSON	(F12)	TX	6	0	0	6	0
MARSHALL/HARRISON COUNTY	(ASL)	TX	89	0	0	89	0
TOTAL			992	0	257	676	59
LUBBOCK	(LBB)	TX	3565	1012	312	1442	799
PLAINVIEW HALE COUNTY	(PVM)	TX	331	0	0	330	1
POST-GARZA COUNTY MUNI	(5F1)	TX	1	0	0	1	0
TOTAL			3897	1012	312	1773	800
MC ALLEN	(MFE)	TX	1128	179	206	615	128
TOTAL			1128	179	206	615	128
MIDLAND	(MAF)	TX	1742	529	243	872	98
ANDREWS	(E11)	TX	8	0	0	8	0
MABEE RANCH	(7TX)	TX	0	0	0	0	0
MIDLAND AIRPARK	(M00)	TX	119	0	0	119	0
MIDLAND/RYAN AERODROME	(7TX)	TX	0	0	0	0	0
ODESSA ECTOR COUNTY	(E02)	TX	46	0	0	46	0
TOTAL			1915	529	243	1045	98
SAN ANGELO	(5JT)	TX	1317	7	411	630	269
TOTAL			1317	7	411	630	269
SAN ANTONIO INTERNATIONAL	(SAT)	TX	15157	3119	2091	7662	285
NEW BRAUNFELS MUNICIPAL	(3R5)	TX	200	0	1	124	15
SAN ANTONIO STINSON	(5SF)	TX	735	1	2	293	439
TOTAL			19092	3120	2094	8139	739
TYLER	(TYR)	TX	2248	0	1005	1235	9
TOTAL			2248	0	1005	1235	9
WACO MUNICIPAL	(ACT)	TX	2850	4	991	1666	189
HILLSBORO MUNICIPAL	(F74)	TX	1	0	0	1	0
MARLIN	(F15)	TX	6	0	0	6	0
MCGREGOR	(F60)	TX	91	0	1	89	1
WACO JAMES CONNALLY	(CNW)	TX	506	22	2	409	73
TOTAL			3454	26	994	2171	263
WICHITA FALLS	(SPS)	TX	0	0	0	0	0
WICHITA FALLS/KICKAPOO DT	(T47)	TX	80	0	0	80	0
WICHITA VALLEY	(F14)	TX	14	0	0	14	0
TOTAL			94	0	0	94	0
TEXAS	STATE TOTAL		208912	73208	20296	69355	46053
SALT LAKE CITY INTL	(SLC)	UT	782	437	202	119	24
OGDEN MUNICIPAL	(OGD)	UT	3	0	0	3	0
TOTAL			785	437	202	122	24
SALT LAKE CITY TRACON	(556)	UT	7596	4338	1878	1300	110

TABLE 14 FISCAL YEAR 1935

INSTRUMENT APPROACHES HANDLED BY FAA-OPERATED APPROACH CONTROL FACILITIES, RAPCONS, AND RATCCS BY STATE

PRIMARY AND SECONDARY AIRPORTS	LOC IDENT	STATE ABBREV	TOTAL APPROACHES	AIR CARRIER	AIR TAXI	GENERAL AVIATION	MILITARY
UTAH							
SALT LAKE CITY TRACON	(CONTINUED)						
OGDEN MUNICIPAL	(OGD)	UT	280	0	9	267	4
PROVO	(PVU)	UT	24	0	0	24	0
SALT LAKE CITY INTL	(SLC)	UT	8100	4336	1923	1045	146
TOTAL			16000	9234	3810	2636	260
UTAH STATE TOTAL			16785	9731	4012	2758	284
VERMONT							
BURLINGTON INTERNATIONAL	(BTV)	VT	2904	513	1217	924	150
FRANKLIN COUNTY	(197)	VT	9	0	0	9	0
PLATTSBURGH AFB	(PBG)	NY	788	0	0	16	772
PLATTSBURGH MUNICIPAL	(PLB)	NY	575	0	297	196	82
TOTAL			4276	513	1514	1145	1004
VERMONT STATE TOTAL			4276	513	1514	1145	1004
VIRGINIA							
NORFOLK REGIONAL	(ORF)	VA	10927	5324	1426	3302	675
CAMP PEERY	(W94)	VA	63	0	48	15	0
CHESAPEAKE	(W36)	VA	95	0	0	95	0
FRANKLIN MUNI-J B ROSE	(FKN)	VA	55	0	0	53	2
GLoucester	(W57)	VA	18	0	0	18	0
MELFA	(MFV)	VA	26	0	0	26	0
NEWPORT NEWS	(NMF)	VA	4200	271	1087	1527	1215
PORTSMOUTH/HAMPTON ROADS	(PVG)	VA	81	0	0	81	0
SUFFOLK	(SFO)	VA	24	0	0	24	0
HAKEFIELD	(AKD)	VA	10	0	0	10	0
WEST POINT	(W97)	VA	62	0	0	60	2
WILLIAMSBURG JAMESTOWN	(W70)	VA	91	0	0	91	0
TOTAL			15652	5725	2561	5302	1994
RICHMOND BYRD INTL	(RIC)	VA	11846	3423	3665	4041	717
ASHLAND HANOVER	(W83)	VA	174	0	20	146	8
PETERSBURG MUNICIPAL	(PTB)	VA	157	0	3	97	67
RICHMOND CHESTERFIELD CO	(W98)	VA	506	0	10	484	12
TOTAL			12683	3423	3698	4763	799
ROANOKE	(ROA)	VA	4950	1059	2080	1780	31
BLACKSBURG	(RCR)	VA	238	0	0	234	4
DUBLIN/NEW RIVER VALLEY	(PSK)	VA	226	0	4	221	1
HILLSVILLE	(HLX)	VA	37	0	0	36	1
TOTAL			5451	1059	2084	2271	37
WASHINGTON DULLES INTL	(IAD)	VA	15923	5457	4606	4271	589
CJLPEPER	(W49)	VA	77	0	0	77	0
LEESBURG	(W09)	VA	137	0	4	133	0
MANASSAS MUNICIPAL	(W10)	VA	503	0	80	423	0
MARTINSBURG	(MRB)	WV	493	0	32	270	191
WARRENTON-FAUQUIER	(W66)	VA	8	0	0	8	0
WINCHESTER	(W16)	VA	231	0	1	230	0
WOODBRIDGE	(W22)	VA	33	0	6	27	0
TOTAL			17405	5457	4729	5439	780
VIRGINIA STATE TOTAL			51191	15734	13072	17775	3610
WASHINGTON							
MOSES LAKE GRANT	(MWH)	WA	794	4	142	509	139
EPHRATA	(EPH)	WA	122	0	29	87	6
TOTAL			916	4	171	596	145
WASHINGTON							
SEATTLE TACOMA INTL	(SEA)	WA	3660	2557	872	131	0
BREMERTON KITSAP COUNTY	(PMT)	WA	135	0	10	120	5
RENTON	(RNT)	WA	46	0	0	46	0
SEATTLE BOEING	(BFI)	WA	944	25	204	698	17
TOTAL			4785	2582	1086	995	22
WASHINGTON							
SEATTLE TRACON	(S46)	WA	0	0	0	0	0
BREMERTON KITSAP COUNTY	(PMT)	WA	967	3	127	752	65
RENTON	(RNT)	WA	309	0	11	279	19
SEATTLE BOEING	(BFI)	WA	8088	735	1663	5550	140
SEATTLE TACOMA INTL	(SEA)	WA	22011	15143	4984	857	27
TACOMA MCCORD AFB	(TCM)	WA	22	9	0	0	13
TOTAL			31397	15330	6785	7438	284
WASHINGTON							
SPokane INTERNATIONAL	(GEG)	WA	5676	2278	1993	1345	60

TABLE 14 FISCAL YEAR 1995

INSTRUMENT APPROACHES HANDLED BY FAA-OPERATED APPROACH CONTROL FACILITIES, RAPCONS, AND RATCCS BY STATE

PRIMARY AND SECONDARY AIRPORTS	LOC IDENT	STATE ABBREV	TOTAL APPROACHES	AIR CARRIER	AIR TAXI	GENERAL AVIATION	MILITARY
WASHINGTON							
(CONTINUED)							
SPOKANE INTERNATIONAL	(COE)	ID	550	0	147	394	9
COEUR D'ALENE	(SFF)	WA	626	0	135	491	0
SPOKANE FELTS FIELD			6852	2278	2275	2230	69
TACOMA ARPT INC	(S46)	WA	7776	5578	1908	262	28
TOTAL			7776	5578	1908	262	28
TACOMA MCCORD AFB	(TCM)	WA	0	0	0	0	0
GRAY AAF	(ERF)	WA	0	0	0	0	0
OLYMPIA	(OLM)	WA	1722	0	122	1547	53
SHELTON	(SMN)	WA	0	0	0	4	0
SPAWAY	(S44)	WA	4	0	0	0	0
TACOMA INDUSTRIAL	(TIW)	WA	1023	0	2	1019	2
TOTAL			2749	0	124	2570	55
YAKIMA AIR TERMINAL	(YKM)	WA	2922	35	1663	956	208
TOTAL			2922	35	1663	956	208
WASHINGTON STATE TOTAL			57397	27527	14012	15047	811
WEST VIRGINIA							
CHARLESTON	(CRW)	WV	3759	533	743	1880	243
BECKLEY	(BKM)	WV	1152	0	508	637	7
PINEVILLE	(PI6)	WV	8	0	0	8	0
SUMMERSVILLE	(I07)	WV	103	0	7	96	0
TOTAL			5022	533	1258	2621	250
CLARKSBURG BENEVOLENT	(CKB)	WV	1630	0	858	748	24
ELKINS	(EKN)	WV	448	0	209	237	2
FAIRMONT MUNI	(FG7)	WV	3	0	0	3	0
MORGANTOWN	(MGW)	WV	1715	3	868	777	67
TOTAL			3796	3	1935	1765	93
HUNTINGTON	(HTS)	WV	1676	255	457	940	14
ASHLAND BOYD COUNTY	(I28)	KY	384	0	6	377	1
PORTSMOUTH SCIOTO COUNTY	(PHM)	OH	96	0	0	95	1
TOTAL			2156	255	463	1412	16
WEST VIRGINIA STATE TOTAL			10974	1151	3656	5798	359
WISCONSIN							
GREEN BAY AUSTIN STRAUBEL	(GRB)	WI	3758	1949	458	1374	77
APPLETON	(ATW)	WI	2119	354	282	969	4
CARTER	(92C)	WI	3	0	0	3	0
CLINTONVILLE	(CLT)	WI	32	0	0	32	0
MANITOWOC	(MTW)	WI	447	0	194	253	0
MENOMINEE	(MNM)	WI	258	0	134	124	0
OSHTO MUNICIPAL	(OCQ)	WI	16	0	0	16	0
STURGEON BAY	(SUE)	WI	261	0	89	172	0
TOTAL			6894	2713	1157	2943	81
MADISON	(MSN)	WI	10076	4428	609	4428	631
MADISON MOREY	(C29)	WI	287	0	0	287	0
PORTAGE	(C47)	WI	162	0	0	162	0
WATERLOO MUNICIPAL	(RYV)	WI	439	0	0	439	0
TOTAL			10964	4428	609	5316	631
MILWAUKEE MITCHELL	(MKE)	WI	15897	7547	3843	4025	492
BURLINGTON MUNICIPAL	(C52)	WI	66	0	0	66	0
HARTFORD	(C31)	WI	16	0	0	16	0
KENOSHA	(ENW)	WI	447	0	0	447	0
LAKE GENEVA PLAYBOY	(COZ)	WI	74	0	0	74	0
MILWAUKEE TIMMERMAN	(MWC)	WI	653	6	6	635	6
RACINE	(RAC)	WI	553	0	0	553	0
WAUKESHA	(UES)	WI	161	0	0	161	0
WEST BEND	(ETB)	WI	198	0	0	198	0
TOTAL			18065	7553	3849	6175	488
WISCONSIN STATE TOTAL			35923	14574	5615	14434	1200
WYOMING							
CASPER	(CPR)	WY	1727	457	627	635	8
TOTAL			1727	457	627	635	8

TABLE 14 FISCAL YEAR 1985

INSTRUMENT APPROACHES HANDLED BY FAA-OPERATED APPROACH CONTROL FACILITIES, RAPCONS, AND RATCCS BY STATE

PRIMARY AND SECONDARY AIRPORTS	LOC IDENT	STATE ABBREV	TOTAL APPROACHES	AIR CARRIER	AIR TAXI	GENERAL AVIATION	MILITARY
WYOMING							
CHEYENNE	(CYS)	WY	862	32	332	394	104
TOTAL			862	32	332	394	104
WYOMING							
STATE TOTAL			2589	439	959	1029	112
PAGO PAGO IFSS							
TOTAL	(TUT)	AS	655	320	169	33	133
			655	320	169	33	133
AMERICAN SAMOA							
STATE TOTAL			655	320	169	33	133
KHAJALEIN AAF							
TOTAL	(KHA)	HK	98	10	0	0	0
			98	10	0	0	0
WAKE ISLAND							
STATE TOTAL			98	10	0	0	0

CHAPTER V

ACTIVITY AT FAA FLIGHT SERVICE STATIONS
(INTERNATIONAL AND DOMESTIC)

TABLE 15 FISCAL YEAR 1995 CONTINUED

ACTIVITY AT FAA FLIGHT SERVICE STATIONS

STATE AND LOCATION NAME	TOTAL FLIGHT SERVICES	AIR CARRIER	AIR TAXI	CONTACTED GENERAL AVIATION	CONTACTED MILITARY	***** TOTAL	FLIGHT PLANS ORIGINATED	RADIO CONTACTS	PILOT BRIEFS	AIRPORT ADVISORIES
	LOC IDENT	FAC. TYPE	CHANGE DATE	DESCRIPTION OF CHANGE						
REGIONAL SUMMARY										
ALASKAN										
IFR-DVFR			56468	44779	31485	9192	141925	75371		
VFR			9403	238678	555697	18695	822474	240001		
TOTAL	2479003		65871	283457	587183	27888	954399	315372	1255545	441930
CENTRAL										
IFR-DVFR			32761	49330	106886	11957	200944	377750		
VFR			7572	24860	300063	14392	346994	81205		
TOTAL	3429108		40333	74190	406946	26359	547828	458955	685199	981695
EASTERN										
IFR-DVFR			14254	64187	164585	16998	260025	1039063		
VFR			1118	24161	338999	32975	397253	119004		
TOTAL	7319568		15372	88348	503585	49973	657278	1158071	881164	2173074
GREAT LAKES										
IFR-DVFR			68718	72207	222831	15642	379398	1077097		
VFR			544	15994	462183	25013	505739	173424		
TOTAL	7841597		69262	91201	685019	40555	886137	1250521	1200232	2227209
NEW ENGLAND										
IFR-DVFR			4269	14003	39126	2765	60163	240258		
VFR			463	9019	122163	4576	136621	48199		
TOTAL	1714502		5132	23022	161289	7341	195784	288457	287048	470402
NORTHWEST MT										
IFR-DVFR			57763	81938	95456	12875	248033	348197		
VFR			949	54600	569681	19982	645212	199667		
TOTAL	4078739		58712	136538	665137	32859	893245	547854	1074221	1044893
SOUTHERN										
IFR-DVFR			58395	53136	262137	34810	408679	1472622		
VFR			2470	15651	596599	78867	696587	252947		
TOTAL	9967161		61065	71787	858736	113677	1105265	1725569	1473624	2705379
SOUTHWEST										
IFR-DVFR			25392	25043	170044	29919	250297	778973		
VFR			555	48392	485702	41175	575924	166011		
TOTAL	6475799		26047	73435	655746	70993	826221	945050	971139	1879739
WESTERN-PAC										
IFR-DVFR			27515	28060	71331	11150	139055	487312		
VFR			2914	129460	787647	49841	959562	340635		
TOTAL	5677058		30429	155520	858978	50991	1105919	827947	1417421	1457123
GRAND TOTAL										
IFR-DVFR			345735	432683	1163883	145218	2097519	5896633		
VFR			26498	565815	4218736	285517	5096555	1621163		
TOTAL	48982535		372223	998498	5382619	430735	7184074	7517796	9245694	13381434

TABLE 15 FISCAL YEAR 1955
ACTIVITY AT FAA FLIGHT SERVICE STATIONS

STATE AND LOCATION NAME	LOC IDENT.	FAC. TYPE	CHANGE DATE	DESCRIPTION OF CHANGE	A I R C R A F T C O N T A C T E D			***** FLIGHT PLANS ORIGINATED	RADIO CONTACTS	PILOT BRIEFS	AIRPORT ADVISORIES
					***** FLIGHT SERVICES	A I R C A R R I E R	A I R T A X I				
ALABAMA											
ANNISTON	(ANB)	FSS									
IFR-DVFR			2523	0	3386	1614	7523	8493			
VFR			0	0	10637	3899	14525	3670			
TOTAL	94425		2523	0	14023	5503	22049	12163	29080	24025	14930
BIRMINGHAM											
IFR-DVFR	(BHM)	FSS	1740	323	8439	1193	11685	56870			
VFR			0	6	7179	1569	8754	4216			
TOTAL	305501		1740	329	15619	2752	20439	61086	21877	81445	0
DOthan											
IFR-DVFR	(DMN)	FSS	68	1172	1508	1586	4334	10824			
VFR			0	92	5414	3854	9360	4287			
TOTAL	110272		68	1264	6922	5440	13694	15111	16089	33178	794
MOBILE BATES FIELD											
IFR-DVFR	(MOB)	FSS	1098	829	2347	1065	5329	27890			
VFR			55	77	5034	4809	9975	4471			
TOTAL	171410		1143	906	7381	5274	15304	32361	19583	45692	1387
MONTGOMERY DANNELLY FIELD											
IFR-DVFR	(MGM)	FSS	1177	845	3865	2099	7977	33887			
VFR			411	242	4874	2529	8056	5219			
TOTAL	162639		1588	1087	8740	4618	16033	39106	18687	34197	3785
MUSCLE SHOALS											
IFR-DVFR	(MSL)	FSS	5924	677	9289	427	16317	16444			
VFR			222	209	23275	832	24508	5252			
TOTAL	154025		6146	886	32564	1229	40825	21696	64515	34904	31423
TUSCALOOSA VAN DE GRAAF											
IFR-DVFR	(TCL)	FSS	319	0	719	90	1127	5731			
VFR			19	0	4476	217	4712	2220			
TOTAL	70407		338	0	5194	307	5839	7951	7101	24333	579
ALABAMA STATE TOTAL											
IFR-DVFR			12839	3846	29553	8054	54292	160139			
VFR			707	626	60889	17669	79891	29335			
TOTAL	1068679		13546	4472	90442	25723	134183	189474	176932	277774	52893
ALASKA											
ANCHORAGE INTERNATIONAL											
IFR-DVFR	(ANC)	FSS	580	457	773	194	2004	27094			
VFR			44	911	65142	1418	67515	25965			
TOTAL	452557		624	1368	65915	1612	69519	53059	73673	138460	1953
BARRON											
IFR-DVFR	(BRN)	FSS	3333	4052	1366	462	9213	2823			
VFR			153	14569	5287	255	20274	7452			
TOTAL	75703		3496	18621	6653	717	29487	10275	51184	12833	16185
BETHEL											
IFR-DVFR	(BET)	FSS	1499	4208	826	370	6903	1809			
VFR			159	13843	17109	1226	32336	12251			
TOTAL	90429		1657	18051	17935	1596	39239	14060	50766	11535	2534
BETTLES											
IFR-DVFR	(BTT)	FSS	748	67	487	346	1649	531			
VFR			3096	1118	8437	100	12751	3991			
TOTAL	30399		3844	1185	8924	446	14399	4522	18577	3478	8876
BIG DELTA											
IFR-DVFR	(BIG)	FSS	12	115	57	1147	1331	87			
VFR			0	2149	3553	4525	10227	1547			
TOTAL	21882		12	2264	3610	5672	11559	1634	19256	3528	5440
COLD BAY											
IFR-DVFR	(COB)	FSS	3599	916	3024	880	8419	2809			
VFR			86	130	11330	300	11846	1777			
TOTAL	40621		3685	1046	14354	1180	20265	4586	45792	5592	8947
CORDOVA											
IFR-DVFR	(CDV)	FSS	3339	2500	524	405	6769	386			
VFR			617	9058	9387	693	19745	5683			
TOTAL	76981		3956	11558	9911	1088	26513	6069	49825	19165	9932
DEADHORSE											
IFR-DVFR	(DCC)	FSS	6578	2827	5605	136	15146	5735			

TABLE 15 FISCAL YEAR 1995 CONTINUED

ACTIVITY AT FAA FLIGHT SERVICE STATIONS

STATE AND LOCATION NAME	LOC IDENT.	FAC. TYPE	CHANGE DATE	DESCRIPTION OF CHANGE	A I R C R A F T C O N T A C T E D			FLIGHT PLANS ORIGINATED	RADIO CONTACTS	PILOT BRIEFS	AIRPORT ADVISORIES
					AIR CARRIER	AIR TAXI	GENERAL AVIATION				
ALASKA (CONTINUED)											
DEADHORSE				(CONTINUED)							
VFR			93	8904	10613	107	19617	2961			
TOTAL	86455		6571	11631	16218	243	34762	8696	50352	17150	27417
DILLINGHAM	(DLG)	FSS									
IFR-DVFR			3012	3483	989	42	7525	4158			
VFR			878	44215	14080	37	59210	2839			
TOTAL	103316		3890	47698	15069	79	56735	6997	41320	11293	59014
FAIRBANKS	(FAI)	FSS									
IFR-DVFR			1015	1235	709	325	3284	4050			
VFR			12	15483	38101	2798	56894	19236			
TOTAL	189922		1027	17718	38610	2523	50173	23286	77634	41586	0
GULKANA	(GKN)	FSS									
IFR-DVFR			32	220	497	49	799	186			
VFR			0	1692	12713	591	15201	2744			
TOTAL	36301		32	1912	13215	640	15799	2930	19941	7321	8967
HOMER	(HOM)	FSS									
IFR-DVFR			49	3695	1003	271	5018	593			
VFR			3	5572	42439	451	49465	19619			
TOTAL	121253		52	10267	43442	722	54483	20212	49983	13173	43655
ILIAMNA	(ILI)	FSS									
IFR-DVFR			1455	2	651	8	2115	595			
VFR			220	2	30341	56	30619	6675			
TOTAL	70713		1575	4	30992	64	32735	7270	47080	11719	14023
JUNEAU	(JNU)	FSS									
IFR-DVFR			1345	56	209	71	1681	791			
VFR			67	36553	11823	672	49115	33644			
TOTAL	143180		1412	36609	12032	743	50795	34435	79690	11757	1833
KENAI MUNICIPAL	(ENA)	FSS									
IFR-DVFR			539	4756	1258	765	7318	3398			
VFR			13	11228	30025	339	41605	14872			
TOTAL	130950		552	15984	31284	1104	48924	18270	76431	22743	11163
KETCHIKAN	(KTN)	FSS									
IFR-DVFR			6399	684	3630	247	10660	3729			
VFR			141	17317	66579	231	94263	4381			
TOTAL	132330		6240	18001	70209	478	94929	8110	90717	10591	32328
KING SALMON	(AKN)	FSS									
IFR-DVFR			3914	7	1131	974	6025	1067			
VFR			328	3	19935	144	20411	4813			
TOTAL	81895		4242	10	21067	1118	26437	5880	33483	21844	4748
KOTZEBUE	(OTZ)	FSS									
IFR-DVFR			3575	1478	264	540	5957	1938			
VFR			109	32797	8190	537	41733	18082			
TOTAL	114048		3784	34275	8454	1177	47690	20020	55197	13159	42773
MC GRATH	(MCG)	FSS									
IFR-DVFR			315	2942	685	496	4439	1155			
VFR			3	5288	19462	471	25224	7531			
TOTAL	64015		318	8230	20149	967	29563	8686	31992	8490	16675
NOME	(OME)	FSS									
IFR-DVFR			7413	10311	5273	737	23734	9931			
VFR			2172	7206	26024	1055	36467	11919			
TOTAL	161755		9585	17517	31297	1802	50201	21950	100373	28927	32686
NORTHWAY	(ORT)	FSS									
IFR-DVFR			135	68	211	40	454	128			
VFR			7	1847	6935	91	8880	3261			
TOTAL	24064		142	1915	7145	131	9334	3389	15214	3976	5144
PALMER	(PAQ)	FSS									
IFR-DVFR			8	0	111	5	124	44			
VFR			5	32	19869	245	20150	1627			
TOTAL	31808		13	32	19979	250	20274	1671	24107	4096	15274
SITKA	(SIT)	FSS									
IFR-DVFR			5990	0	1262	398	7650	1007			
VFR			1167	789	53234	2170	57360	17330			
TOTAL	125546		7157	789	54495	2569	65010	18337	100884	11931	12961

TABLE 15 FISCAL YEAR 1985 CONTINUED
ACTIVITY AT FAA FLIGHT SERVICE STATIONS

STATE AND LOCATION NAME	LOC IDENT.	FAC. TYPE	CHANGE DATE	DESCRIPTION OF CHANGE	A I R C R A F T			C O N T A C T E D		***** FLIGHT PLANS ORIGINATED	RADIO CONTACTS	PILOT BRIEFS	AIRPORT ADVISORIES
					AIR CARRIER	AIR TAXI	GENERAL AVIATION	MILITARY	TOTAL				
(CONTINUED)													
ALASKA													
TALKEETNA IFR-DVFR VFR TOTAL	(TKA)	FSS	9 0 8	5 393 398	155 12899 13054	95 382 477	263 13674 13937	63 2640 2703		21445	3189	9510	
TANANA IFR-DVFR VFR TOTAL	(TAL)	FSS	10 20 30	677 4918 5595	124 2907 3031	37 100 137	943 7945 8888	159 2145 2304	13623	2362	6174		
YAKUTAT IFR-DVFR VFR TOTAL	(YAK)	FSS	1766 1 1767	18 761 779	661 9277 9933	157 102 259	2502 10141 12743	1070 4026 5096	17107	2032	10000		
ALASKA IFR-DVFR VFR TOTAL	STATE TOTAL		5658 9433 65971	44779 238678 283457	31485 545697 587182	9102 18605 27707	141925 827475 969400	75371 240031 315402	1255865	441940	607424		
ARIZONA													
DOUGLAS IFR-DVFR VFR TOTAL	(DUG)	FSS	3 0 3	4 36 40	750 6930 7680	36 359 395	793 7725 8518	665 4334 5000	11054	4294	4079		
PRESCOTT IFR-DVFR VFR TOTAL	(PRC)	FSS	6539 47 6586	668 11926 12494	5978 83984 89962	1113 2301 4414	14293 39158 113455	31537 43418 74955	29482	12256	0		
TUCSON IFR-DVFR VFR TOTAL	(TUS)	FSS	186 0 186	349 526 1175	1391 22099 23489	385 1596 1981	2311 24520 26831	17278 15897 33175	31544	36452	0		
ARIZONA IFR-DVFR VFR TOTAL	STATE TOTAL		6728 47 700975	1021 12688 13709	8119 113012 121131	1534 5256 6790	17402 131003 148405	49500 63653 113153	247574	161132	4070		
ARKANSAS													
EL DORADO IFR-DVFR VFR TOTAL	(ELD)	FSS	13 2 15	1142 635 1777	3175 8524 11700	104 109 213	4435 9270 13705	2607 516 3075	19141	6610	9592		
FAYETTEVILLE DRAKE FIELD IFR-DVFR VFR TOTAL	(FYV)	FSS	19 0 19	1030 192 1222	1004 4275 5279	58 106 164	2111 4573 6684	10973 1705 12678	7590	20507	1210		
HARRISON BOONE COUNTY IFR-DVFR VFR TOTAL	(HRD)	FSS	11 0 11	2990 338 3328	3087 10099 13185	82 149 231	6170 10586 16755	1826 384 2210	26345	5272	11317		
JONESBORO IFR-DVFR VFR TOTAL	(JBR)	FSS	1495 394 1879	19 11 30	4793 19663 24461	243 266 509	6555 20374 26929	4775 1017 5092	36997	12009	22152		
LITTLE ROCK ADAMS FIELD IFR-DVFR VFR TOTAL	(LIT)	FSS	292 1 293	937 158 995	5210 10495 15705	1399 3854 5253	7728 14508 22236	46656 7291 53947	22949	103073	0		
PINE BLUFF GRIDER FIELD IFR-DVFR VFR TOTAL	(PBF)	FSS	0 1 1	41 79 120	1523 6163 7686	190 231 421	1754 6474 8228	1015 219 1234	15354	2609	7146		
ARKANSAS IFR-DVFR VFR TOTAL	STATE TOTAL		1930 388 552420	6059 1413 7472	18793 59219 78017	2066 4725 6791	28753 55735 84488	67782 11134 78916	124468	150090	52717		

TABLE 15 FISCAL YEAR 1995 CONTINUED
ACTIVITY AT FAA FLIGHT SERVICE STATIONS

STATE AND LOCATION NAME	LOC IDENT.	FAC. TYPE	CHANGE DATE	DESCRIPTION OF CHANGE	A I R C R A F T C O N T A C T E D		***** FLIGHT PLANS		RADIO CONTACTS	PILOT BRIEFS	AIRPORT ADVISORIES
					AIR TAXI	GENERAL AVIATION	MILITARY	TOTAL			
CALIFORNIA											
ARCATA	(ACV)	FSS									
IFR-DVFR			4411	4802	6156	756	16123	4186			
VFR			95	1672	11861	2429	16357	1495			
TOTAL	95890		4506	6474	18015	3195	32180	5681	58321	26174	22189
BAKERSFIELD MEADOWS FLD	(BFL)	FSS									
IFR-DVFR			396	1040	1697	371	3494	6800			
VFR			39	434	16252	1092	17817	3803			
TOTAL	97141		425	1474	17949	1463	21311	10663	74457	27312	1731
BLYTHE	(BLM)	FSS									
IFR-DVFR			53	27	575	90	738	920			
VFR			456	1180	23235	1103	25975	1587			
TOTAL	47711		509	1207	23814	1193	26713	2507	36670	7992	19695
CRESCENT CITY	(CEC)	FSS									
IFR-DVFR			3	339	1297	71	1710	757			
VFR			0	317	4497	124	4929	271			
TOTAL	14932		3	656	5784	195	6539	1028	7225	3119	7135
DAGGETT	(DAG)	FSS									
IFR-DVFR			227	124	702	810	1863	1372			
VFR			0	1072	20995	10354	32422	4551			
TOTAL	64177		227	1196	21699	11154	34285	5923	43058	9023	20555
FRESNO AIR TERMINAL	(FAT)	FSS									
IFR-DVFR			164	914	1657	428	3163	20735			
VFR			6	1412	24930	1533	27981	11687			
TOTAL	240000		170	2326	26587	1961	31044	32422	33221	72056	0
HATHORNE	(HMR)	FSS									
IFR-DVFR			4586	1690	5641	690	12607	48633			
VFR			59	2758	77995	635	81447	25017			
TOTAL	593076		4545	4448	83635	1325	94054	73650	99290	175861	0
IMPERIAL	(IPL)	FSS									
IFR-DVFR			42	460	615	86	1204	1107			
VFR			0	9929	28031	2852	40722	1874			
TOTAL	72606		42	10289	28647	2948	41925	2981	8708	12359	41414
LANCASTER FOX AIRPORT	(LWJF)	FSS									
IFR-DVFR			156	355	1049	259	1819	14757			
VFR			57	3368	26214	2707	32345	8139			
TOTAL	174809		213	3723	27263	2955	34165	22996	34867	47426	3421
MARYSVILLE YUBA COUNTY	(MYV)	FSS									
IFR-DVFR			39	459	5840	315	6653	1492			
VFR			2	1315	22933	246	24495	1190			
TOTAL	49119		41	1774	28773	561	31149	2682	58207	6303	26744
NEEDLES	(EED)	FSS									
IFR-DVFR			0	0	151	5	155	117			
VFR			0	13	7629	49	7691	608			
TOTAL	11959		0	13	7780	54	7847	725	9879	1331	5264
OAKLAND INTERNATIONAL	(OAK)	FSS									
IFR-DVFR			4958	2343	4576	370	12145	65641			
VFR			13	1040	72597	2008	75659	25616			
TOTAL	592991		4971	3383	77171	2378	87803	91257	88847	161337	0
ONTARIO	(ONT)	FSS									
IFR-DVFR			558	817	992	298	2665	36496			
VFR			27	645	25744	720	27135	18965			
TOTAL	450679		585	1462	26735	1018	29801	55461	30586	154978	0
PASO ROBLES	(PRB)	FSS									
IFR-DVFR			37	569	2543	861	4010	4590			
VFR			4	884	38886	3464	43239	4933			
TOTAL	126720		41	1453	41429	4325	47249	9523	53742	10213	73465
RED BLUFF	(RBL)	FSS									
IFR-DVFR			765	1092	3448	322	5627	15139			
VFR			1	1606	41774	451	43832	9319			
TOTAL	217231		766	2698	45222	773	49459	24458	57309	59424	21155
RIVERSIDE MUNICIPAL	(RAL)	FSS									
IFR-DVFR			29/86	COMMISSIONED							
VFR			49	5	30	19	103	615			
TOTAL			3	7	503	31	544	770			

TABLE 15 FISCAL YEAR 1955 CONTINUED
ACTIVITY AT FAA FLIGHT SERVICE STATIONS

STATE AND LOCATION NAME	LOC IDENT.	FAC. TYPE	CHANGE DATE	DESCRIPTION OF CHANGE	A I R C R A F T C O N T A C T E D			***** FLIGHT PLANS		RADIO CONTACTS	PILOT BRIEFS	AIRPORT ADVISORIES
					AIR TAXI	GENERAL AVIATION	MILITARY	TOTAL	ORIGINATED			
(CONTINUED)												
CALIFORNIA												
RIVERSIDE MUNICIPAL TOTAL	8647		52	12	533	50	647	1385	669	2615	0	
SACRAMENTO EXECUTIVE IFR-DVFR	(SAC)	FSS										
VFR			239	845	2342	285	3711	31828				
TOTAL	347722		15	796	31357	519	32687	17124				
SALINAS MUNICIPAL IFR-DVFR	(SNS)	FSS										
VFR			45	1000	2972	348	4365	11632				
TOTAL	129162		0	152	14335	2104	16591	8687	21209	36984	6355	
SAN DIEGO LINDBERG IFR-DVFR	(SAN)	FSS										
VFR			132	181	10423	258	10994	51980				
TOTAL	428556		3	589	35586	750	36923	25892	49489	112445	0	
SANTA BARBARA IFR-DVFR	(SBA)	FSS										
VFR			711	5944	3003	367	10022	13332				
TOTAL	191075		12	2059	21375	980	24429	9795	36001	55185	4258	
STOCKTON IFR-DVFR	(SCK)	FSS										
VFR			407	198	310	133	1043	3747				
TOTAL	50581		564	335	9107	819	10825	2917	13127	12690	2049	
THERMAL IFR-DVFR	(TRM)	FSS										
VFR			25	12	584	46	667	4928				
TOTAL	109345		1	520	24361	312	25194	3680	40971	33074	13996	
UKIAH IFR-DVFR	(UKI)	FSS										
VFR			7	797	1953	122	2879	2197				
TOTAL	77725		1	2314	30537	360	33212	2032	36300	16588	26696	
CALIFORNIA STATE TOTAL												
IFR-DVFR			17900	24013	58553	7303	137766	343061				
VFR			1358	34317	610729	35652	682056	186752				
TOTAL	4191854		19258	58330	669282	42952	759822	529813	873240	1171203	259073	
COLORADO												
AKRON IFR-DVFR	(AKD)	FSS										
VFR			42	108	720	158	1029	1334				
TOTAL	37402		0	25	8679	66	8770	2281	11032	10187	4149	
DENVER STAPLETON INTL IFR-DVFR	(DEN)	FSS										
VFR			17299	3762	13079	1210	35350	57325				
TOTAL	596035		6	876	57334	877	59093	28393	96996	165078	0	
EAGLE IFR-DVFR	(EGE)	FSS										
VFR			34	19	2104	33	2193	1714				
TOTAL	33502		6	66	10804	96	10952	1565	21255	6896	10095	
GRAND JUNCTION IFR-DVFR	(GJT)	FSS										
VFR			1500	4915	3524	305	10544	7727				
TOTAL	123131		54	494	18356	129	19033	8617	30194	30433	1032	
LA JUNTA IFR-DVFR	(LHX)	FSS										
VFR			102	2	595	510	1209	587				
TOTAL	25858		5	3	9084	335	9427	1608	13368	5416	6873	
TRINIDAD IFR-DVFR	(TAD)	FSS										
VFR			36	6	591	124	757	2567				
TOTAL	47048		2	1	4587	1597	6187	2419	9257	15066	3333	
COLORADO STATE TOTAL												
IFR-DVFR			19313	8812	20613	2340	51078	71254				
VFR			73	1465	108844	3093	113472	44883				

TABLE 15 FISCAL YEAR 1995 CONTINUED
ACTIVITY AT FAA FLIGHT SERVICE STATIONS

STATE AND LOCATION NAME	LOC IDENT.	FAC. TYPE	CHANGE DATE	A I R C R A F T C O N T A C T E D			***** TOTAL	FLIGHT PLANS ORIGINATED	RADIO CONTACTS	PILOT PRIEFS	AIRPORT ADVISORIES
				AIR CARRIER	AIR TAXI	GENERAL AVIATION					
				(CONTINUED)							
COLORADO TOTAL	862976		19386	10277	129457	5430	154550	116137	182102	233076	25482
CONNECTICUT											
BRIDGEPORT	(BDR)	FSS	03/84	COMMISSIONED							
IFR-OVFR			2027	4280	15307	1042	22655	158540			
VFR			20	421	35113	942	35502	27565			
TOTAL	1007746		2047	4701	50426	1984	59153	186105	60437	289189	0
CONNECTICUT STATE TOTAL											
IFR-OVFR			2027	4280	15307	1042	22656	158540			
VFR			20	421	35113	942	35502	27565			
TOTAL	1007746		2047	4701	50426	1984	59153	186105	60437	289189	0
DISTRICT OF COLUMBIA											
WASHINGTON NATIONAL	(DCA)	FSS									
IFR-OVFR			3273	2959	17493	2521	26246	90215			
VFR			43	2527	26503	8181	37254	19109			
TOTAL	672972		3316	5486	43995	10702	63500	109324	61226	195412	0
DISTRICT OF COLUMBIA TOTAL											
IFR-OVFR			3273	2959	17493	2521	26246	90215			
VFR			43	2527	26503	8181	37254	19109			
TOTAL	672972		3316	5486	43995	10702	63500	109324	61226	195412	0
FLORIDA											
CRESTVIEW	(CEW)	FSS									
IFR-OVFR			47	13	2217	1237	3514	6765			
VFR			30	8	10869	18937	29894	2355			
TOTAL	93656		77	21	13086	20224	33403	9120	63234	21004	53033
FORT MYERS PAGE FIELD											
IFR-OVFR	(FMY)	FSS	976	937	1695	222	3830	114864			
VFR			4	984	14038	428	15454	8042			
TOTAL	403564		980	1921	15733	650	19284	122906	21205	69234	2655
GAINESVILLE											
IFR-OVFR	(GNV)	FSS	618	1812	4641	452	7523	17747			
VFR			203	1234	16529	709	18675	5781			
TOTAL	167936		821	3046	21170	1161	26198	23528	29762	47341	4138
JACKSONVILLE INTL											
IFR-OVFR	(JAX)	FSS	622	346	4963	907	6843	29975			
VFR			3	45	12040	6279	18367	7811			
TOTAL	261444		625	391	17008	7186	25210	37786	28025	80331	3399
MELBOURNE											
IFR-OVFR	(MLB)	FSS	481	260	1520	166	2427	13760			
VFR			10	170	28330	217	28727	24043			
TOTAL	224124		491	430	29850	383	31154	37803	48568	58682	675
ORLANDO EXECUTIVE											
IFR-OVFR	(ORL)	FSS	242	1830	3768	581	6421	90323			
VFR			0	1487	29473	1001	31961	23741			
TOTAL	555254		242	3317	33241	1582	38382	114064	43725	144372	4941
PENSACOLA											
IFR-OVFR	(PNS)	FSS	374	147	423	313	1257	8528			
VFR			14	7	2750	716	3487	2301			
TOTAL	73836		388	154	3173	1029	4744	10829	5059	23717	0
ST PETERSBURG CLEARWATER											
IFR-OVFR	(PIE)	FSS	1923	657	3807	499	6786	62099			
VFR			254	311	22364	765	23697	14214			
TOTAL	421923		2077	968	26171	1267	30483	76313	32665	119407	4253
TALLAHASSEE											
IFR-OVFR	(TLH)	FSS	1430	2596	5597	1192	10815	22187			
VFR			73	188	11016	1493	12770	6031			
TOTAL	215253		1503	2784	16613	2685	23585	28218	27609	67616	3786
VERD BEACH											
IFR-OVFR	(VRB)	FSS	87	180	10234	112	10613	25522			
VFR			1	89	25773	144	26007	11855			
TOTAL	253438		88	269	36007	256	36620	37377	51197	71032	5921
FLORIDA STATE TOTAL											

TABLE 15 FISCAL YEAR 1985 CONTINUED
ACTIVITY AT FAA FLIGHT SERVICE STATIONS

STATE AND LOCATION NAME	LOC IDENT.	FAC. TYPE	CHANGE DATE	DESCRIPTION OF CHANGE	A I R C R A F T C O N T A C T E D			***** FLIGHT PLANS ORIGINATED	RADIO CONTACTS	PILOT BRIFFS	AIRPORT ADVISORIES
					AIR TAXI	GENERAL AVIATION	MILITARY				
(CONTINUED)											
FLORIDA											
IFR-DVFR			6700	9778	38870	5691	60229	391770			
VFR			592	4523	173182	30742	239233	106174			
TOTAL	2670428		7292	13301	212052	36423	269063	497944	351049	702736	52405
GEORGIA											
ALBANY	(ABY)	FSS									
IFR-DVFR			951	532	3277	901	5561	13830			
VFR			139	30	6265	995	7469	2513			
TOTAL	102266		1140	562	9542	1796	13030	16343	15223	28275	1436
ATLANTA INTERNATIONAL	(ATL)	FSS									
IFR-DVFR			5225	512	18991	1175	25933	130003			
VFR			5	187	20264	1342	21801	14863			
TOTAL	854038		5233	699	39255	2517	47704	144866	51154	254301	1424
BRUNSWICK SAINT SIMON	(SSI)	FSS									
IFR-DVFR			40	95	5395	140	5671	5293			
VFR			31	1252	29326	710	31319	6211			
TOTAL	105172		71	1347	34722	850	36990	11504	65390	22587	29262
MACON LEWIS B WILSON	(MCN)	FSS									
IFR-DVFR			2325	337	5761	610	9033	24994			
VFR			24	15	9791	1107	10937	5514			
TOTAL	158474		2349	352	15552	1717	19970	30508	24849	38744	2759
SAVANNAH MUNICIPAL	(SAV)	FSS									
IFR-DVFR			1558	850	4759	1894	9161	34270			
VFR			45	191	8242	1547	13025	5392			
TOTAL	215460		1703	1041	13001	3441	19186	39662	23449	58475	435
VALDOSTA MUNICIPAL	(VLD)	FSS									
IFR-DVFR			2902	984	4939	140	8965	3809			
VFR			93	127	15431	553	16209	1504			
TOTAL	73626		3000	1111	20370	693	25174	5313	34554	19913	29845
GEORGIA STATE TOTAL											
IFR-DVFR			13101	3310	43123	4760	64294	212199			
VFR			395	1802	89319	6244	37760	35997			
TOTAL	1509036		13496	5112	132442	11004	162054	248196	215033	425295	65460
HAWAII											
HONOLULU	(HNL)	FSS									
IFR-DVFR			757	343	314	1121	2535	45576			
VFR			791	69461	10379	3935	93565	63706			
TOTAL	383889		1548	69804	10693	5056	86101	109282	209843	39612	0
HAWAII STATE TOTAL											
IFR-DVFR			757	343	314	1121	2535	45576			
VFR			791	69461	10379	3935	93565	63706			
TOTAL	383889		1548	69804	10693	5056	96101	109282	209843	39612	0
IDAHO											
BOISE	(BOI)	FSS									
IFR-DVFR			698	976	976	502	3142	19093			
VFR			132	698	12051	1570	14451	5650			
TOTAL	135263		820	1674	13027	2072	17593	24743	19429	34092	2684
BURLEY	(BYI)	FSS									
IFR-DVFR			137	1710	2871	215	4933	5870			
VFR			2	334	17416	175	17927	5608			
TOTAL	91926		139	2044	20287	390	22860	11478	23251	23055	7341
IDAHO FALLS FANNING FIELD	(IDA)	FSS									
IFR-DVFR			929	1583	1007	172	3691	4202			
VFR			3	764	8239	142	3143	2801			
TOTAL	56991		332	2347	9246	314	12839	7003	14550	15073	2363
IDAHO STATE TOTAL											
IFR-DVFR			1754	4269	4854	889	11766	29165			
VFR			137	1796	37706	1897	41525	14059			
TOTAL	284180		1891	6065	42560	2786	53292	43224	57230	72220	12384
ILLINOIS											
CHICAGO	(CHI)	FSS									
IFR-DVFR			6360	2730	14955	475	24520	104018			

TABLE 15 FISCAL YEAR 1955 CONTINUED

ACTIVITY AT FAA FLIGHT SERVICE STATIONS

STATE AND LOCATION NAME	LDC IDENT.	FAC. TYPE	CHANGE DATE	DESCRIPTION OF CHANGE	A I R C R A F T C O N T A C T E D			***** FLIGHT PLANS TOTAL ORIGINATED	RADIO CONTACTS	PILOT BRIEFS	AIRPORT ADVISORIES
					AIR CARRIER	AIR TAXI	GENERAL AVIATION MILITARY				
(CONTINUED)											
CHICAGO											
VFR			8	1149	35060	539	36855	11917			
TOTAL	803949		6368	3879	50015	1113	61375	115935	69018	255352	3265
DECATUR	(DEC)	FSS									
IFR-OVFR			336	3430	6219	929	10914	36837			
VFR			7	647	12475	1536	14665	6775			
TOTAL	290317		343	4077	18694	2455	25579	43612	31344	88757	3242
QUINCY	(UIN)	FSS									
IFR-OVFR			152	4399	5520	159	10243	17027			
VFR			78	3384	14607	318	18387	2569			
TOTAL	142651		230	7783	20127	487	29627	19596	48934	37416	20614
ROCKFORD	(RFD)	FSS									
IFR-OVFR			234	696	2964	121	4015	23769			
VFR			7	125	5005	201	5341	2404			
TOTAL	149406		241	821	7972	322	9355	26173	11104	43852	1177
ILLINOIS	STATE TOTAL										
IFR-OVFR			7582	11255	29659	1594	49689	181651			
VFR			109	5305	67150	2693	75244	23665			
TOTAL	1386323		7192	16560	96805	4387	124937	205316	160400	425377	29379
INDIANA											
FORT WAYNE	(FWA)	FSS									
IFR-OVFR			533	85	4889	245	6053	27638			
VFR			14	11	3873	312	4210	1759			
TOTAL	150259		547	96	8762	558	10263	29397	12131	40601	0
INDIANAPOLIS INTERNATIONAL	(IND)	FSS									
IFR-OVFR			2533	2088	11697	1254	17572	66004			
VFR			0	41	10143	2012	12193	6217			
TOTAL	413581		2533	2129	21837	3255	29765	72221	31581	119687	0
SOUTH BEND	(SBN)	FSS									
IFR-OVFR			511	1762	8451	313	11037	57523			
VFR			2	71	9520	323	9915	5198			
TOTAL	358455		513	1833	17971	636	20953	62721	24339	106030	667
TERRE HAUTE	(HUF)	FSS									
IFR-OVFR			1461	1282	8554	592	11889	39826			
VFR			5	42	14104	848	14993	9138			
TOTAL	278140		1466	1324	22659	1440	26883	48964	28577	76662	0
INDIANA	STATE TOTAL										
IFR-OVFR			5338	5217	33591	2405	46551	190991			
VFR			21	165	37637	3495	41315	22312			
TOTAL	1200435		5359	5382	71223	5900	87869	213303	96327	342980	667
IOWA											
BURLINGTON	(BRL)	FSS									
IFR-OVFR			1672	1656	2769	96	6183	2185			
VFR			11	1632	6800	104	8547	423			
TOTAL	32614		1683	3288	9569	190	14730	2608	22579	6334	12419
CEDAR RAPIDS	(CID)	FSS									
IFR-OVFR			1407	2619	4995	349	9369	40673			
VFR			135	119	9493	466	10213	5731			
TOTAL	288934		1542	2738	14488	814	19582	46404	22517	88272	1960
FT DODGE	(FOD)	FSS									
IFR-OVFR			809	2133	5671	545	9153	39274			
VFR			1	65	9531	947	10544	5283			
TOTAL	257877		810	2198	15202	1493	19703	44557	20241	74530	0
MASON CITY	(MCM)	FSS									
IFR-OVFR			70	6624	5742	84	12523	12174			
VFR			0	247	12117	111	12475	2054			
TOTAL	126793		70	6871	17859	195	24998	14228	25114	36671	15673
OTTUMWA	(OTM)	FSS									
IFR-OVFR			38	1982	3746	79	5845	4275			
VFR			1	39	10865	197	11103	1278			
TOTAL	52180		39	2021	14612	276	16948	5553	33504	17063	12127
IOWA	STATE TOTAL										

TABLE 15 FISCAL YEAR 1985 CONTINUED

ACTIVITY AT FAA FLIGHT SERVICE STATIONS

STATE AND LOCATION NAME	TOTAL FLIGHT SERVICES	AIR CARRIER	CHANGE DATE	DESCRIPTION OF CHANGE	CONTACTED		***** FLIGHT PLANS ORIGINATED	RADIO CONTACTS	PILOT REQUESTS	AIRPORT ADVISORIES
	LOC IDENT.	FAC. TYPE	AIR TAXI	GENERAL AVIATION	MILITARY	TOTAL				
(CONTINUED)										
IDAHO										
IFR-DVFR		3996		15014	22923	1143	43075	98581		
VFR		148		2102	48807	1825	52882	14769		
TOTAL	768398	4144		17116	71730	2958	95953	113350	123955	222970
KANSAS										
CHANUTE	(CNU)	FSS								
IFR-DVFR			8	544	2072	65	2689	4946		
VFR			0	413	9310	139	9862	1610		
TOTAL	59221		8	957	11382	204	12551	6556	13815	16772
DODGE CITY	(DDC)	FSS								
IFR-DVFR			46	1072	2346	118	3582	2069		
VFR			1	2803	13517	67	16381	739		
TOTAL	49677		47	3875	15856	185	19963	2607	23655	12059
EMPORIA	(EMP)	FSS								
IFR-DVFR			11	27	869	20	925	404		
VFR			0	43	3385	51	3479	238		
TOTAL	8577		11	70	4253	71	4405	642	4767	1444
GARDEN CITY	(GCK)	FSS								
IFR-DVFR			335	1351	4554	235	6475	3605		
VFR			20	2568	18147	91	20826	2000		
TOTAL	77987		355	3919	22701	325	27301	5605	43561	19738
GODDARD	(GLD)	FSS								
IFR-DVFR			93	953	2164	250	3460	1740		
VFR			0	1911	9814	143	11865	1630		
TOTAL	42632		93	2864	11978	393	15323	3370	11179	10782
MANHATTAN	(MMK)	FSS								
IFR-DVFR			3273	1205	1733	509	6720	4398		
VFR			3987	7403	19169	1398	31855	2069		
TOTAL	78316		7160	8608	20901	1907	38575	6467	72695	13404
RUSSELL	(RSL)	FSS								
IFR-DVFR			1093	448	2741	122	4404	3190		
VFR			217	582	10446	150	11405	1740		
TOTAL	69711		1310	1030	13187	292	15909	4930	20306	22021
SALINA	(SLN)	FSS								
IFR-DVFR			143	1783	2587	746	5259	4778		
VFR			1	2261	7132	1098	10492	1566		
TOTAL	62057		144	4044	9719	1844	15751	6344	23684	16409
MICHITA MID CONTINENT	(ICT)	FSS								
IFR-DVFR			639	996	4171	676	6482	44387		
VFR			11	406	15023	475	15915	7507		
TOTAL	372341		650	1402	19194	1151	22397	51894	20725	123078
KANSAS STATE TOTAL										
IFR-DVFR			5541	9379	23236	2741	39997	69516		
VFR			4137	18390	105935	3622	132084	19099		
TOTAL	820519		9778	26769	129171	6363	172081	88615	234386	235604
KENTUCKY										
BOWLING GREEN	(BNG)	FSS								
IFR-DVFR			36	817	7290	363	8505	16631		
VFR			3	313	17823	751	18590	2540		
TOTAL	127024		39	1130	25113	1114	27396	19171	54464	30663
LONDON	(LOZ)	FSS								
IFR-DVFR			40	445	8044	1402	9931	9633		
VFR			1	8	18334	488	18831	1377		
TOTAL	108620		41	453	26379	1890	25762	11010	32381	28919
LOUISVILLE BONMAN	(LOU)	FSS								
IFR-DVFR			930	204	6563	781	8375	56770		
VFR			7	42	7419	1151	8619	5460		
TOTAL	324363		837	246	13982	1932	16997	62230	19576	91453
PADUCAH BARKLEY FIELD	(PAH)	FSS								
IFR-DVFR			31	9860	4805	173	14869	24994		
VFR			12	5119	14781	730	20642	1046		
TOTAL	118099		43	14979	19586	903	35511	26040	58533	15256
KENTUCKY STATE TOTAL										

TABLE 15 FISCAL YEAR 1995 CONTINUED
ACTIVITY AT FAA FLIGHT SERVICE STATIONS

STATE AND LOCATION NAME	LDC IDENT.	FAC. TYPE	CHANGE DATE	DESCRIPTION OF CHANGE	A I R C R A F T C O N T A C T E D			***** TOTAL	***** FLIGHT PLANS ORIGINATED	RADIO CONTACTS	PILOT BRIEFS	AIRPORT ADVISORIES
					AIR CARRIER	AIR TAXI	GENERAL AVIATION					
(CONTINUED)												
KENTUCKY												
IFR-DVFR			937	11326	26702	2719	41694	108028				
VFR			23	5482	58357	3120	66982	10423				
TOTAL	678106		960	16908	85059	5839	108665	118451	164954	166269	72529	
LOUISIANA												
ALEXANDRIA	(ESF)	FSS										
IFR-DVFR			7	207	596	57	867	4105				
VFR			0	11	1320	144	1475	743				
TOTAL	37992		7	218	1915	201	2342	4848	4094	12887	273	
DE RIDDER	(DRI)	FSS										
IFR-DVFR			296	994	3747	1244	6291	54865				
VFR			9	469	7943	3785	12203	7674				
TOTAL	336396		305	1463	11687	5029	18494	62539	19153	96417	0	
LAFAYETTE	(LFT)	FSS										
IFR-DVFR			42	703	1570	211	2525	12271				
VFR			4	355	2363	573	3295	772				
TOTAL	77291		46	1058	3933	784	5821	13043	7077	22992	1175	
LAKE CHARLES	(LCH)	FSS										
IFR-DVFR			49	299	1223	257	1823	6720				
VFR			0	126	2185	260	2571	873				
TOTAL	41827		49	425	3408	517	4399	7593	4900	11121	0	
MONROE	(MLU)	FSS										
IFR-DVFR			372	810	1762	126	3070	10043				
VFR			75	341	3030	259	3705	1227				
TOTAL	70133		447	1151	4792	385	6775	11270	12469	20409	2920	
SHREVEPORT	(SHV)	FSS										
IFR-DVFR			124	623	4561	877	6185	25259				
VFR			3	178	9967	1617	11765	4210				
TOTAL	204372		127	801	14528	2494	17950	29469	18463	63742	1185	
LOUISIANA STATE TOTAL												
IFR-DVFR			990	3636	13459	2772	20757	113263				
VFR			91	1480	26805	6535	35014	15539				
TOTAL	768511		981	5116	40264	9410	55771	128802	65151	227569	5553	
MAINE												
AUGUSTA	(AUG)	FSS										
IFR-DVFR			110	2815	3990	319	7234	16879				
VFR			0	6339	24476	830	31645	3878				
TOTAL	157445		110	9154	28465	1149	38879	20757	71273	38526	33127	
PANGLOSS INTERNATIONAL	(BGR)	FSS										
IFR-DVFR			347	281	2807	744	4179	21346				
VFR			3	28	4513	411	4955	4885				
TOTAL	127372		350	309	7320	1155	9134	26231	11120	12898	0	
MOULTON	(MUL)	FSS										
IFR-DVFR			36	223	912	65	1236	2359				
VFR			2	18	4580	269	4869	1245				
TOTAL	23245		38	241	5492	334	6105	3604	7869	4966	4537	
MAINE STATE TOTAL												
IFR-DVFR			493	3319	7709	1128	12649	40584				
VFR			5	6385	33569	1510	41469	10008				
TOTAL	308062		498	9704	41278	2638	54118	50592	90262	76390	37664	
MARYLAND												
SALISBURY	(SBY)	FSS										
IFR-DVFR			223	9460	7127	735	17545	16599				
VFR			74	3904	29004	1512	34494	3346				
TOTAL	158080		297	13364	36131	2248	52040	19945	66498	33075	44239	
MARYLAND STATE TOTAL												
IFR-DVFR			223	9460	7127	735	17545	16599				
VFR			74	3904	29004	1512	34494	3346				
TOTAL	158080		297	13364	36131	2248	52040	19945	66498	33075	44239	
MICHIGAN												
DETROIT CITY	(DET)	FSS										
IFR-DVFR			484	759	5923	280	7445	79012				

TABLE 15 FISCAL YEAR 1985 CONTINUED
ACTIVITY AT FAA FLIGHT SERVICE STATIONS

STATE AND LOCATION NAME	LOC IDENT.	FAC. TYPE	CHANGE DATE	DESCRIPTION OF CHANGE	A I R C R A F T C O N T A C T E D			***** FLIGHT PLANS TOTAL ORIGINATED	RADIO CONTACTS	PILOT BRIEFS	AIRPORT ADVISORIES
					AIR TAXI	GENERAL AVIATION	MILITARY				
(CONTINUED)											
DETROIT CITY (CONTINUED)											
VFR			3	129	8092	137	8361	5190			
TOTAL	421969		487	988	14015	417	15807	84202	16555	119379	0
HANCOCK (CMX) FSS											
IFR-DVFR			3136	960	2107	53	6256	1332			
VFR			4	388	5192	38	5622	1176			
TOTAL	26008		3140	1348	7299	91	11873	2508	21990	4557	9715
JACKSON REYNOLDS MUNIC (JXN) FSS											
IFR-DVFR			18	66	927	15	1027	14029			
VFR			0	4	2209	198	2401	1057			
TOTAL	89076		18	70	3136	204	3423	15086	586	27739	155
LANSING (LAN) FSS											
IFR-DVFR			280	1380	2595	592	4847	27144			
VFR			3	252	5093	3540	8893	4077			
TOTAL	163098		283	1632	7693	4132	13740	31221	39669	43458	3210
MARQUETTE (MQT) FSS											
IFR-DVFR			6700	1053	5989	154	13905	14373			
VFR			37	55	17146	62	12300	988			
TOTAL	87644		6737	1108	18135	216	26205	15361	30907	15454	14444
PELLSTON (PLN) FSS											
IFR-DVFR			3709	759	6449	54	10971	14229			
VFR			2	1336	9581	198	10317	1966			
TOTAL	84980		3711	1795	16030	252	21288	16191	45726	15405	15282
SAGINAW TRI CITY (MBS) FSS											
IFR-DVFR			479	416	3973	157	5035	31332			
VFR			9	43	7481	295	7819	3921			
TOTAL	202508		488	459	11454	453	12854	35253	13923	59574	547
TRAVERSE CITY (TVC) FSS											
IFR-DVFR			4519	679	4775	323	10297	10816			
VFR			2	90	5578	583	6253	2413			
TOTAL	96348		4521	769	10354	906	16550	13229	22780	26670	381
MICHIGAN STATE TOTAL											
IFR-DVFR			19325	5072	32739	1849	39785	192263			
VFR			60	1997	55377	5032	52465	20789			
TOTAL	1171631		19385	8069	88116	6681	122251	213051	191236	211639	5775
MINNESOTA											
ALEXANDRIA (AXN) FSS											
IFR-DVFR			16	1161	4242	411	5830	3365			
VFR			0	756	17603	599	19948	3266			
TOTAL	75334		16	1917	21845	1010	24778	6631	31472	19647	10144
HIBBING (HIB) FSS											
IFR-DVFR			2466	3953	5697	292	12409	10311			
VFR			46	960	16776	176	17959	5936			
TOTAL	114668		2512	4913	22473	469	30368	16247	38131	25904	12584
MINNEAPOLIS ST PAUL INTL (MSP) FSS											
IFR-DVFR			7010	2439	11805	505	21754	63332			
VFR			13	1298	25592	1073	27975	11839			
TOTAL	493904		7023	3736	37397	1578	49734	75171	52019	146914	0
REDWOOD FALLS (RMF) FSS											
IFR-DVFR			520	1455	4385	79	6439	4971			
VFR			3	161	9723	97	3983	1893			
TOTAL	65850		523	1616	14113	176	16423	6864	21995	17847	3471
ROCHESTER (RST) FSS											
IFR-DVFR			564	402	2349	115	3530	5534			
VFR			16	147	5104	165	5435	1707			
TOTAL	77019		580	549	7453	283	9965	7241	12051	26786	1514
MINNESOTA STATE TOTAL											
IFR-DVFR			10576	9409	28478	1402	49965	87513			
VFR			78	3322	74803	2103	90305	24641			
TOTAL	826775		10754	12731	103281	3505	130271	112154	155668	236098	27997
MISSISSIPPI											
GREENWOOD (GWD) FSS											
IFR-DVFR			38	624	3290	228	4180	7203			

TABLE 15 FISCAL YEAR 1985 CONTINUED

ACTIVITY AT FAA FLIGHT SERVICE STATIONS

STATE AND LOCATION NAME	LOC IDENT.	FAC. TYPE	CHANGE DATE	DESCRIPTION OF CHANGE	A I R C R A F T C O N T A C T E D		***** FLIGHT PLANS ORIGINATED	RADIO CONTACTS	PILOT BRIEFS	AIRPILOT ADVISORIES
					AIR TAXI	GENERAL AVIATION MILITARY				
MISSISSIPPI (CONTINUED)										
GREENWOOD (CONTINUED)										
VFR			0	25	13273	450	13743	1759		
TOTAL	91158		38	649	16563	678	17928	8962	27459	27653 12101
JACKSON MUN ARPT (JAN) FSS										
IFR-DVFR			2313	2386	6991	1069	12758	35341		
VFR			4	131	5714	2072	7921	3842		
TOTAL	221485		2317	2517	12705	3140	20679	39183	26425	61220 3025
MCCOMB (MCB) FSS										
IFR-DVFR			339	690	3774	590	5493	5945		
VFR			0	14	10150	1522	11685	2812		
TOTAL	73135		339	704	13924	2112	17079	8757	21480	19271 7144
MERIDIAN KEY (MEI) FSS										
IFR-DVFR			96	1120	2767	758	4741	9475		
VFR			0	593	2617	1535	4745	1715		
TOTAL	67856		96	1713	5384	2293	9485	11190	12087	17995 1484
MISSISSIPPI STATE TOTAL										
IFR-DVFR			2796	4320	16822	2644	27072	57964		
VFR			4	763	31754	5579	39100	10126		
TOTAL	453634		2790	5583	48576	8223	65172	64092	87450	126139 24233
MISSOURI										
CAPE GIRARDEAU MUNICIPAL (CGI) FSS										
IFR-DVFR			24	916	3155	205	4300	13782		
VFR			0	302	11320	314	11935	6005		
TOTAL	142714		24	1217	14475	520	16235	21785	19797	41454 4445
COLUMBIA REGIONAL (COU) FSS										
IFR-DVFR			8049	2997	18359	1640	31045	45325		
VFR			50	277	32243	1451	34021	10016		
TOTAL	447102		8099	3274	50602	3091	65065	55341	67787	135677 0
JOPLIN (JLN) FSS										
IFR-DVFR			4849	22	1721	113	6705	7055		
VFR			1575	34	8234	214	10957	1052		
TOTAL	63590		6424	56	9953	327	15762	6107	28795	15307 11651
ROLLA (VIM) FSS										
IFR-DVFR			15	138	1385	81	1622	2120		
VFR			1	18	9123	220	9367	703		
TOTAL	32579		19	156	10513	301	10989	2823	14291	7972 6508
SPRINGFIELD (SGF) FSS										
IFR-DVFR			958	1082	3366	1765	7171	15840		
VFR			59	191	8319	546	9114	2789		
TOTAL	133091		1017	1273	11684	2311	16285	18629	15166	39774 1656
ST LOUIS INTERNATIONAL (STL) FSS										
IFR-DVFR			971	1883	7780	1140	11674	60376		
VFR			4	254	14767	1991	17016	8080		
TOTAL	424426		975	2137	22547	3131	23590	68456	27438	129412 4080
MISSOURI STATE TOTAL										
IFR-DVFR			14769	7037	35765	4945	52517	144498		
VFR			1589	1076	84010	4736	91511	30643		
TOTAL	1243502		16458	9113	119775	9681	154028	175141	173274	369596 25741
MONTANA										
BILLINGS (BIL) FSS										
IFR-DVFR			999	2328	2239	498	6054	10159		
VFR			0	2998	11865	205	15067	7846		
TOTAL	136091		999	5326	14104	704	21123	18005	31941	39479 5266
BOZEMAN (BZN) FSS										
IFR-DVFR			7262	424	1749	133	9563	1123		
VFR			8	1708	18910	342	20363	2744		
TOTAL	52736		7270	2132	20659	475	30535	3867	18981	7233 26143
BUTTE (BTM) FSS										
IFR-DVFR			1587	3667	2295	23	7573	1992		
VFR			1	3088	8779	225	12093	1176		
TOTAL	35954		1588	6755	11075	248	19665	3168	37681	4976 18699
CUT BANK (CTB) FSS										
IFR-DVFR			19	143	583	47	797	324		

TABLE 15 FISCAL YEAR 1995 CONTINUED
ACTIVITY AT FAA FLIGHT SERVICE STATIONS

STATE AND LOCATION NAME	LDC IDENT.	FAC- TYPE	CHANGE DATE	A I R C R A F T C O N T A C T E D			***** TOTAL	FLIGHT PLANS ORIGINATED	RADIO CONTACTS	PILOT BRIEFS	AIRPORT ADVISORIES
				AIR TAXI	GENERAL AVIATION	MILITARY					
MONTANA											
(CONTINUED)											
CUT BANK											
(CONTINUED)											
VFR			0	758	5449	59	6275	830			
TOTAL	17167		19	901	6037	116	7073	1154	9150	3893	5432
GREAT FALLS											
(GTF) FSS											
IFR-DVFR			1758	3402	2493	340	7993	13350			
VFR			2	4155	15129	394	19682	10005			
TOTAL	128899		1760	7557	17622	734	27573	23355	37762	27258	2458
LEWISTOWN											
(LWT) FSS											
IFR-DVFR			216	967	363	136	1649	328			
VFR			232	2583	6047	545	9407	978			
TOTAL	18970		448	3550	6407	651	11056	1306	16740	2651	8154
LIVINGSTON											
(LVM) FSS											
IFR-DVFR			33	259	307	58	657	208			
VFR			0	183	3604	29	3815	572			
TOTAL	14789		33	442	3911	87	4473	780	6699	4378	2155
MILES CITY											
(MLS) FSS											
IFR-DVFR			119	2152	1999	539	4907	973			
VFR			0	3314	10493	78	13882	2921			
TOTAL	47905		119	5466	12493	617	18691	3894	26541	10713	9755
MISSOULA											
(MSD) FSS											
IFR-DVFR			1932	473	598	42	2945	3426			
VFR			24	600	5520	65	6209	2822			
TOTAL	44516		1956	1073	6118	107	9154	6248	12149	11433	2776
MONTANA STATE TOTAL											
IFR-DVFR			13815	13815	12629	1786	42045	31883			
VFR			267	19387	85793	1953	127402	29894			
TOTAL	497027		14082	33202	98422	3739	149445	61777	197544	112014	91268
NEBRASKA											
CHADRON											
(CDR) FSS											
IFR-DVFR			188	24	418	92	712	367			
VFR			423	32	2862	31	3351	345			
TOTAL	14205		616	56	3278	113	4063	712	5074	4359	3497
GRAND ISLAND											
(GRI) FSS											
IFR-DVFR			423	5573	5378	209	11583	7957			
VFR			26	998	9785	186	10995	2169			
TOTAL	89728		449	6571	15163	395	22578	10126	22753	23449	11349
LINCOLN MUNICIPAL											
(LNK) FSS											
IFR-DVFR			583	1771	2207	585	5246	14255			
VFR			29	392	3820	2871	7112	4009			
TOTAL	111090		712	2163	6027	3456	12358	18264	14279	31102	2549
NORTH PLATTE											
(LBF) FSS											
IFR-DVFR			245	5152	5303	401	11098	4603			
VFR			2	185	14859	196	15242	2608			
TOTAL	77926		247	5337	20159	597	26340	7211	36210	18582	21081
OMAHA											
(OMA) FSS											
IFR-DVFR			2913	3427	7093	461	13894	34998			
VFR			6	680	10083	283	11052	3904			
TOTAL	218208		2919	4107	17176	744	24946	38902	27282	57729	0
SCOTT SBLUFF											
(SFF) FSS											
IFR-DVFR			3983	2404	4129	1380	11796	2759			
VFR			1106	426	17025	345	19902	3204			
TOTAL	73830		4939	2830	21154	1725	30698	5963	41315	15603	18742
SIDNEY											
(SMY) FSS											
IFR-DVFR			20	549	436	20	1025	216			
VFR			1	579	2876	297	3753	455			
TOTAL	11702		21	1128	3312	317	4778	671	6671	2791	4050
NEBRASKA STATE TOTAL											
IFR-DVFR			8355	18900	24961	3138	55354	65155			
VFR			1598	3292	61308	4209	70407	16694			
TOTAL	596689		9953	22192	86269	7347	125761	81849	153584	153615	61268
NEVADA											
ELKO											
(EKD) FSS											
IFR-DVFR			243	1909	1489	146	3787	1176			

TABLE 15 FISCAL YEAR 1985 CONTINUED
ACTIVITY AT FAA FLIGHT SERVICE STATIONS

STATE AND LOCATION NAME	TOTAL ***** FLIGHT SERVICES	AIR CARRIER	AIR TAXI	GENERAL AVIATION	MILITARY	***** TOTAL	FLIGHT PLANS ORIGINATED	RADIO CONTACTS	PILOT BRIEFS	AIRPORT ADVISORIES
	LOC IDENT.	FAC. TYPE	CHANGE DATE	DESCRIPTION OF CHANGE						
NEVADA (CONTINUED)										
ELKO (CONTINUED)										
VFR			0	2297	17669	10P	20073	2394		
TOTAL	51544		243	4206	19157	254	23860	3570	31046	10272 19146
ELY (ELY) FSS										
IFR-DVFR			1	207	117	24	349	104		
VFR			0	330	1435	25	1791	162		
TOTAL	3800		1	537	1553	49	2140	270	1956	560 1924
RENO INTERNATIONAL (RNO) FSS										
IFR-DVFR			1768	253	2325	856	5202	45840		
VFR			718	8687	27605	4237	41247	22970		
TOTAL	320355		2486	8940	29930	5093	46449	68810	42924	69143 0
TOYAHvale (TPH) FSS										
IFR-DVFR			118	314	414	169	1015	2051		
VFR			0	1680	6813	522	9126	998		
TOTAL	24641		118	1994	7232	797	10141	3049	10909	4201 7640
NEVADA STATE TOTAL										
IFR-DVFR			2130	2683	4345	1195	10353	49175		
VFR			718	12994	53527	4995	72237	26524		
TOTAL	400340		2848	15677	57872	6193	82590	75699	86834	83176 27910
NEW HAMPSHIRE										
CONCORD (CON) FSS										
IFR-DVFR			17	2633	6513	350	9513	18460		
VFR			0	559	36256	1830	38645	6203		
TOTAL	201356		17	3192	42769	2180	48158	24663	76362	51936 32865
LEBANON (LEB) FSS										
IFR-DVFR			1	3487	4333	62	7883	6925		
VFR			0	1551	4693	112	6361	1718		
TOTAL	84742		1	5038	9031	174	14244	8643	21486	26606 334F
NEW HAMPSHIRE STATE TOTAL										
IFR-DVFR			18	6120	10844	412	17396	25385		
VFR			0	2110	40954	1942	45006	7921		
TOTAL	286098		18	8230	51800	2354	52402	33306	97948	79542 36213
NEW JERSEY										
MILLVILLE (MIV) FSS										
IFR-DVFR			138	391	4730	506	5765	103386		
VFR			3	184	29603	801	30591	5602		
TOTAL	464498		141	575	34333	1307	36356	108988	57076	105083 22753
TETERBORO (TEB) FSS										
IFR-DVFR			994	1607	6103	326	8923	60157		
VFR			3	779	15781	501	17064	7007		
TOTAL	457355		997	2386	21889	827	25989	67164	26090	148519 0
NEW JERSEY STATE TOTAL										
IFR-DVFR			1022	1998	10839	832	14690	163543		
VFR			6	963	45384	1302	47653	12609		
TOTAL	921853		1028	2961	56222	2134	62345	176152	83166	253602 22753
NEW MEXICO										
ALBUQUERQUE INTERNATIONAL (ABQ) FSS										
IFR-DVFR			6974	1673	8673	1213	18533	23700		
VFR			12	936	37443	1355	39646	19674		
TOTAL	334097		6986	2509	46115	2568	58179	43374	61009	94585 0
CARLSBAD (CNM) FSS										
IFR-DVFR			15	572	777	66	1430	561		
VFR			0	3577	7309	142	11028	910		
TOTAL	22332		15	4149	8086	208	12458	1471	16818	3466 11333
DEMING (DMN) FSS										
IFR-DVFR			19	45	464	176	703	471		
VFR			0	64	9755	943	10663	1566		
TOTAL	23892		19	109	10220	1019	11365	2037	13446	4226 6712
GALLUP SENATOR CLARK FLD (GUP) FSS										
IFR-DVFR			488	750	2607	1108	4953	4666		
VFR			0	3455	27042	441	30938	6670		

TABLE 15 FISCAL YEAR 1955 CONTINUED

ACTIVITY AT FAA FLIGHT SERVICE STATIONS

STATE AND LOCATION NAME	LOC IDENT.	FAC. TYPE	CHANGE DATE	DESCRIPTION OF CHANGE	A I R C R A F T C O N T A C T E D			***** FLIGHT PLANS		RADIO CONTACTS	PILOT BRIEFS	AIRPORT ADVISORIES
					AIR TAXI	GENERAL AVIATION	MILITARY	TOTAL	ORIGINATED			
NEW MEXICO (CONTINUED)												
GALLUP SENATOR CLARK FLD TOTAL	95231	FSS	488	(CONTINUED) 4205	29649	1549	35891	11336	46911	18334	20775	
LAS VEGAS IFR-DVFR	(LVS)	FSS	35	14	685	122	856	437				
VFR			0	18	5764	130	5912	594				
TOTAL	13590		35	32	6449	252	6769	1031	9945	2380	4099	
KOSWELL IFR-DVFR	(ROW)	FSS	39	1050	1289	1397	3764	6613				
VFR			1	1255	8363	302	9725	2794				
TOTAL	70506		39	2105	9657	1699	13490	9407	15440	19101	1805	
TRUTH OR CONSEQUENCE IFR-DVFR	(TCS)	FSS	3	0	35	4	42	46				
VFR			0	8	1602	469	2079	161				
TOTAL	3262		3	8	1637	472	2120	207	1435	364	1839	
TUCUMCARI IFR-DVFR	(TCC)	FSS	57	25	942	100	1124	4594				
VFR			7	7	7873	148	8035	1427				
TOTAL	33379		64	32	8815	249	9159	6025	11181	6085	5066	
NEW MEXICO STATE TOTAL												
IFR-DVFR			7628	4129	15472	4176	31405	41092				
VFR			20	9020	105157	3829	118025	33796				
TOTAL	596289		7548	13149	120629	8005	149431	74888	175985	149541	51149	
NEW YORK												
ALBANY COUNTY IFR-DVFR	(ALB)	FSS	125	2275	4753	631	7784	36326				
VFR			0	270	5569	1011	6850	4399				
TOTAL	298884		125	2545	10322	1642	14634	40725	16339	101400	0	
BUFFALO INTERNATIONAL IFR-DVFR	(BUF)	FSS	2974	2240	12245	476	17935	62563				
VFR			3	283	6997	295	7575	9672				
TOTAL	439555		2977	2523	19242	771	25413	72235	27028	134436	0	
ELMIRA IFR-DVFR	(ELM)	FSS	452	404	4716	712	6284	22583				
VFR			0	4	4979	432	5415	2150				
TOTAL	145345		452	408	9695	1144	11699	24733	17524	42090	422	
GLENS FALLS IFR-DVFR	(GFL)	FSS	3	206	3771	149	4129	2079				
VFR			0	335	21145	893	22363	899				
TOTAL	56152		3	541	24916	1032	26492	2978	35013	11852	23401	
ISLIP MACARTHUR IFR-DVFR	(ISP)	FSS	379	663	2839	504	4385	64367				
VFR			29	420	11966	798	13213	8053				
TOTAL	532164		408	1083	14805	1302	17598	72420	26216	184863	245	
MASSENA IFR-DVFR	(MSS)	FSS	16	2206	3463	59	5744	5262				
VFR			0	2469	7302	146	9917	821				
TOTAL	84315		16	4675	10765	205	15661	6103	24964	29224	3549	
POUGKEEPSIE DUTCHESS CO IFR-DVFR	(POU)	FSS	258	2888	5424	648	9218	31294				
VFR			1	1732	13221	1253	16207	6043				
TOTAL	308189		259	4620	18645	1901	25425	37337	32697	104045	4071	
UTICA IFR-DVFR	(UCA)	FSS	172	1331	3322	233	5059	21820				
VFR			9	62	3480	191	3742	2248				
TOTAL	151664		181	1393	6802	424	8800	24068	9150	47364	210	
WATERTOWN IFR-DVFR	(ART)	FSS	276	1682	2781	639	5378	2529				
VFR			76	1935	10981	1207	14199	1103				
TOTAL	71245		352	3617	13762	1846	19577	3632	52458	22202	17444	
NEW YORK STATE TOTAL												
IFR-DVFR			4555	13895	43314	4051	65915	248843				
VFR			118	7510	89643	6216	99484	35388				

TABLE 15 FISCAL YEAR 1985 CONTINUED
ACTIVITY AT FAA FLIGHT SERVICE STATIONS

STATE AND LOCATION NAME	TOTAL FLIGHT SERVICES	***** FLIGHT SERVICES	A I R C R A F T C O N T A C T E D			***** TOTAL ORIGINATED	FLIGHT PLANS	RADIO CONTACTS	PILOT BRIEFS	AIRPORT ADVISORIES	
			AIR CARRIER	CHANGE DATE	DESCRIPTION OF CHANGE						GENERAL AVIATION
NEW YORK TOTAL	2087513		4673	(CONTINUED) 21405	129954	10257	155299	284231	241389	676876	50259
NORTH CAROLINA											
ELIZABETH CITY	(ECG)	FSS									
IFR-DVFR			6	30	185	138	359	1608			
VFR			1	17	1330	118	1465	522			
TOTAL	16973		7	47	1515	256	1825	2130	2368	5444	0
HICKORY	(HKY)	FSS									
IFR-DVFR			95	5552	13237	315	20199	79426			
VFR			4	2313	27191	822	30330	6065			
TOTAL	480201		99	9865	40428	1137	50529	85511	56224	129325	34771
MOUNT WILSON	(RWI)	FSS									
IFR-DVFR			0	1248	7230	58	8536	5180			
VFR			0	1237	11214	141	12592	427			
TOTAL	48514		0	2485	18444	199	21128	5607	30493	8086	18366
NEW BERN	(EWN)	FSS									
IFR-DVFR			560	3232	5533	491	9915	25169			
VFR			48	240	12309	2627	15224	5134			
TOTAL	190256		708	3472	17842	3118	25140	30303	31004	52255	13782
RALEIGH DURHAM	(RDH)	FSS									
IFR-DVFR			3982	1289	16209	1421	22901	92721			
VFR			2	64	13618	1769	15453	7845			
TOTAL	580522		3984	1353	29827	3190	38354	100566	38853	170518	0
NORTH CAROLINA STATE TOTAL			4743	12351	42394	2423	61911	204104			
IFR-DVFR			55	3471	65662	5477	75065	20013			
TOTAL	1316466		4798	16222	108056	7900	136975	224117	158642	365628	65919
NORTH DAKOTA											
LICKINSON	(DIK)	FSS									
IFR-DVFR			68	1202	1612	267	3149	1478			
VFR			0	81	7452	106	7639	957			
TOTAL	31086		68	1283	9064	373	10788	2435	19757	7714	8665
GRAND FORKS INTERNATIONAL	(GFK)	FSS									
IFR-DVFR			3166	1140	4008	524	9838	15454			
VFR			11	689	13043	363	14106	8354			
TOTAL	230204		3177	1829	17051	887	22944	23808	30008	79822	1564
JAMESTOWN	(JMS)	FSS									
IFR-DVFR			2687	228	1613	51	4579	1314			
VFR			103	349	9686	152	10320	2429			
TOTAL	36605		2790	577	11299	233	14899	3743	26470	7110	10432
MINDI INTERNATIONAL	(MDI)	FSS									
IFR-DVFR			2282	829	2056	298	5465	8727			
VFR			1	868	11414	305	12588	6392			
TOTAL	96659		2283	1697	13470	603	18053	15119	25755	24184	1943
NORTH DAKOTA STATE TOTAL			8203	3399	9289	1140	22031	26973			
IFR-DVFR			115	1987	41595	956	44653	18132			
TOTAL	394554		8318	5386	50884	2096	66684	45105	102020	118830	23005
OHIO											
CINCINNATI LUKEN	(LUK)	FSS									
IFR-DVFR			77	4610	5701	199	10587	35661			
VFR			0	1340	6760	619	8715	2726			
TOTAL	204427		77	5950	12461	817	19305	38387	27667	54174	7355
CLEVELAND HOPKINS INTL	(CLE)	FSS									
IFR-DVFR			4596	1546	14340	360	20842	68667			
VFR			4	36	8645	243	8923	6058			
TOTAL	441458		4600	1582	22985	603	29770	74725	30395	131119	0
COLUMBUS INTERNATIONAL	(CMH)	FSS									
IFR-DVFR			75	1948	3577	595	6195	59463			
VFR			0	55	8119	4351	12525	9307			
TOTAL	419668		75	2003	11695	4946	18720	68770	19971	131704	0
DAYTON	(DAY)	FSS									
IFR-DVFR			653	1628	5444	168	7893	48662			

TABLE 15 FISCAL YEAR 1955 CONTINUED

ACTIVITY AT FAA FLIGHT SERVICE STATIONS

STATE AND LOCATION NAME	LOC IDENT.	FAC. TYPE	CHANGE DATE	A I R C R A F T C O M M A C T E D			***** TOTAL ORIGINATED	FLIGHT PLANS	RADIO CONTACTS	PILOT BRIEFS	AIRPORT ADVISORIES
				AIR TAXI	AIR GENERAL AVIATION	MILITARY					
OHIO (CONTINUED)											
DAYTON (CONTINUED)											
VFR			2	58	5856	352	6268	3534			
TOTAL	277985		655	1686	11300	520	14161	52196	14750	79716	1
FINDLAY (FOY) FSS											
IFR-DVFR			131	1198	12279	177	13785	32783			
VFR			3	57	16339	436	16832	3360			
TOTAL	224907		131	1255	28619	613	30617	36143	48336	61002	13651
YOUNGSTOWN (YNG) FSS											
IFR-DVFR			193	268	1844	92	2387	12744			
VFR			3	26	1769	41	1835	1007			
TOTAL	97939		196	294	3612	123	4225	13751	4908	33106	554
ZANESVILLE (ZZV) FSS											
IFR-DVFR			45	813	4215	185	5255	5552			
VFR			3	186	13781	350	14347	962			
TOTAL	65267		45	999	17996	565	19605	6514	31209	16317	13420
OHIO STATE TOTAL											
IFR-DVFR			5770	12011	47400	1766	66947	263532			
VFR			9	1758	61263	6421	69455	26954			
TOTAL	1731651		5779	13769	108663	8187	136403	290486	177236	507138	35011
OKLAHOMA											
GAGE (GAG) FSS											
IFR-DVFR			63	91	719	129	1002	425			
VFR			3	106	4803	18	4927	210			
TOTAL	16035		63	197	5522	147	5929	635	7559	4418	1201
HOBART (HBR) FSS											
IFR-DVFR			5	1	167	39	212	376			
VFR			1	0	3055	90	3145	186			
TOTAL	9598		6	1	3222	129	3355	562	2433	2558	1767
MCALISTER (MLC) FSS											
IFR-DVFR			425	559	5117	1018	7119	35599			
VFR			68	253	22855	2633	25803	13450			
TOTAL	332958		493	812	27972	3651	32923	49049	11277	100966	3437
PONCA CITY (PNC) FSS											
IFR-DVFR			15	333	3429	42	3818	1481			
VFR			1	1727	15181	125	17034	553			
TOTAL	39806		16	2060	18609	167	20852	2034	16170	7443	16093
TULSA INTERNATIONAL (TUL) FSS											
IFR-DVFR			313	611	4494	1235	6653	36238			
VFR			1	178	12209	1039	13397	8113			
TOTAL	394316		314	789	16703	2244	20050	44351	20903	142782	0
OKLAHOMA STATE TOTAL											
IFR-DVFR			921	1595	13925	2463	18806	74119			
VFR			71	2264	58103	3875	64313	22512			
TOTAL	792713		892	3859	72028	6338	93117	96631	58342	258167	22498
OREGON											
BAKER (BKE) FSS											
IFR-DVFR			31	333	1010	99	1473	1423			
VFR			0	1686	7579	65	9330	1034			
TOTAL	24933		31	2019	8589	164	10803	2457	16912	4608	8848
NORTH BEND (OTH) FSS											
IFR-DVFR			138	3417	5801	588	9944	8757			
VFR			0	407	17356	2114	19875	3890			
TOTAL	97643		138	3824	23155	2702	29819	12647	43936	21265	16554
PORTLAND INTERNATIONAL (PDX) FSS											
IFR-DVFR			2041	1744	7805	1898	13483	45300			
VFR			8	128	31807	1978	33921	12700			
TOTAL	391883		2349	1872	39612	3876	47409	58000	54190	114237	1469
REDMOND (ROM) FSS											
IFR-DVFR			771	4993	3905	1776	11445	10520			
VFR			14	753	28191	927	29885	5185			
TOTAL	123580		785	5746	32096	2703	41330	15705	59185	25420	22500
THE DALLES (DLS) FSS											
IFR-DVFR			2	3	224	30	259	162			

TABLE 15 FISCAL YEAR 1955 CONTINUED

ACTIVITY AT FAA FLIGHT SERVICE STATIONS

STATE AND LOCATION NAME	TOTAL FLIGHT SERVICES	A I R C R A F T			C O N T A C T E D		***** FLIGHT PLANS ORIGINATED	RADII CONTACTS	PILOT BRIEFS	AIRPORT ADVISORIES
		AIR CARRIER	CHANGE DATE	TAXI	GENERAL AVIATION	MILITARY				
LOC IDENT.	FAC. TYPE	CHANGE DATE	DESCRIPTION OF CHANGE			TOTAL				
OREGON (CONTINUED)										
THE DALLES (CONTINUED)										
IFR-DVFR		0	12	6705	599	7319	491			
VFR		2	15	6932	679	7575	653	4291	2700	5224
TOTAL	14294									
OREGON STATE TOTAL										
IFR-DVFR		2983	10490	18745	4391	36609	66162			
VFR		22	2986	91639	5693	100330	23300	178514	169230	54495
TOTAL	652323	3005	13476	110384	10074	136939	89462			
PENNSYLVANIA										
ALTOONA (AOD) FSS										
IFR-DVFR		42	3591	5644	110	9387	21996			
VFR		2	997	13624	170	14693	710	47507	28504	20334
TOTAL	126500	44	4488	19263	280	24080	22706			
BRADFORD (BFD) FSS										
IFR-DVFR		121	5526	4795	175	10517	10622			
VFR		0	307	6575	366	7248	632			
TOTAL	89383	121	5833	11370	541	17865	11254	15491	24505	13123
DUBOIS (DUJ) FSS										
IFR-DVFR		125	4926	4295	97	9443	11049			
VFR		0	496	9999	176	10671	794			
TOTAL	105312	125	5422	14294	273	20114	11843	21516	30756	21410
ERIE (ERI) FSS										
IFR-DVFR		28	455	1532	34	2049	24002			
VFR		0	63	1470	37	1570	951			
TOTAL	121115	28	518	3002	71	3619	24953	3998	33795	0
HARRISBURG (HAR) FSS										
IFR-DVFR		98	345	4313	703	5459	81536			
VFR		8	246	6430	1436	9170	5662	12723	105085	523
TOTAL	398195	106	591	10743	2199	13629	87198			
JOHNSTOWN (JST) FSS										
IFR-DVFR		35	3716	6416	78	10245	3398			
VFR		4	1297	12865	145	14317	329	47966	28765	27581
TOTAL	89546	39	5013	19286	226	24562	3727			
NORTH PHILADELPHIA (PNE) FSS										
IFR-DVFR		154	367	2001	238	2760	64614			
VFR		170	339	10334	445	11288	5649	14759	113948	3171
TOTAL	382470	324	706	12335	693	14048	70263			
PHILIPSBURG (PSB) FSS										
IFR-DVFR		57	1018	3378	69	4522	5135			
VFR		0	32	2774	31	2839	494	8835	12921	509
TOTAL	44461	57	1050	6154	100	7361	5629			
PITTSBURGH ALLEGHENY (AGC) FSS										
IFR-DVFR		1997	4152	12225	429	18503	78935			
VFR		0	2131	7132	449	9712	2826	28915	104604	6085
TOTAL	401245	1997	6283	19357	878	28215	81761			
WILKES BARRE (AVP) FSS										
IFR-DVFR		215	479	2720	313	3727	24655			
VFR		11	54	6141	579	6785	2666	12038	59614	589
TOTAL	184382	226	533	8861	892	10512	27321			
WILLIAMSPORT (IPT) FSS										
IFR-DVFR		40	455	1779	54	2323	12555			
VFR		10	418	3117	117	3667	1202	9342	28310	984
TOTAL	90124	50	873	4896	171	5990	13757			
PENNSYLVANIA STATE TOTAL										
IFR-DVFR		2912	25030	49098	2300	79340	338497			
VFR		205	6280	80466	4004	90955	21915	222085	570807	94308
TOTAL	2032733	3117	31310	129564	6304	170295	360412			
SOUTH CAROLINA										
ANDERSON (AND) FSS										
IFR-DVFR		3317	16	2961	63	6357	1716			
VFR		471	84	15558	246	16559	561	41022	13149	21545
TOTAL	53768	3988	100	18519	309	22916	2277			
CHARLESTON AFB MUNICIPAL (CMS) FSS										
IFR-DVFR		7173	239	15083	871	23366	19219			

TABLE 15 FISCAL YEAR 1985 CONTINUED

ACTIVITY AT FAA FLIGHT SERVICE STATIONS

STATE AND LOCATION NAME	LOC IDENT.	FAC. TYPE	CHANGE DATE	DESCRIPTION OF CHANGE	A I R C R A F T C O U N T A C T E D			***** FLIGHT PLANS ORIGINATED	RADIO CONTACTS	PILOT BRIEFS	AIRPORT ADVISORIES
					AIR TAXI	GENERAL AVIATION	MILITARY				
SOUTH CAROLINA (CONTINUED)											
CHARLESTON AFB MUNICIPAL (CONTINUED)											
VFR			0	54	13368	928	14350	5154			
TOTAL	222290		7173	293	28451	1799	37715	24373	52505	67014	0
FLORENCE CITY (FLO) FSS											
IFR-DVFR			190	1275	3063	752	5285	54794			
VFR			0	556	9072	3198	12825	9927			
TOTAL	311453		190	1831	12140	3950	18111	64725	19365	81946	1448
GREER (GSP) FSS											
IFR-DVFR			1470	275	4801	459	7005	37122			
VFR			9	43	6340	843	7235	4322			
TOTAL	282656		1479	318	11141	1302	14240	41504	15112	92704	1142
MYRTLE BEACH (CRE) FSS											
IFR-DVFR			0	0	561	30	591	8491			
VFR			0	0	2229	111	2340	1432			
TOTAL	61249		0	0	2790	141	2931	9923	2982	10236	1
SOUTH CAROLINA STATE TOTAL											
IFR-DVFR			12150	1805	26476	2175	42604	121346			
VFR			690	737	46567	5326	53310	21456			
TOTAL	931416		12840	2542	73041	7501	95914	142802	131966	274949	24146
SOUTH DAKOTA											
ABERDEEN (ABR) FSS											
IFR-DVFR			634	6482	4002	153	11271	2636			
VFR			41	1010	12692	68	13911	1771			
TOTAL	44944		675	7492	16694	221	25082	4407	35153	5524	23880
HURON (HDN) FSS											
IFR-DVFR			2265	3702	8280	541	14588	15349			
VFR			2	1442	24222	234	25900	7851			
TOTAL	195962		2267	5144	32502	775	40488	23200	55310	54537	13292
PIERRE (PIR) FSS											
IFR-DVFR			76	5235	4617	401	10329	3652			
VFR			1	330	13957	343	14631	2206			
TOTAL	61278		77	5565	18574	744	24960	5858	29222	12301	20659
RAPID CITY (RAP) FSS											
IFR-DVFR			1019	97	1432	2294	4842	5318			
VFR			1	86	6293	536	6915	4415			
TOTAL	66584		1020	183	7725	2830	11758	9733	13319	17680	1391
WATERLOO (ATY) FSS											
IFR-DVFR			390	5078	2197	118	7783	1127			
VFR			1	800	6814	71	7655	942			
TOTAL	33597		391	5878	9011	189	15467	2069	27309	6995	10122
SOUTH DAKOTA STATE TOTAL											
IFR-DVFR			4184	20594	20529	3507	48813	28082			
VFR			46	3668	63979	1252	68944	17185			
TOTAL	402365		4230	24262	84506	4759	117757	45267	160312	97037	59173
TENNESSEE											
BRISTOL TRI CITY (TRI) FSS											
IFR-DVFR			0	0	0	0	0	12346			
VFR			0	0	0	0	0	1228			
TOTAL	76622		0	0	0	0	0	13574	0	24737	0
CROSSVILLE (CSV) FSS											
IFR-DVFR			135	486	5489	363	6473	29761			
VFR			0	50	13208	957	14225	3711			
TOTAL	218242		135	536	18697	1330	20698	33472	29832	65300	10353
DYERSBURG (DYR) FSS											
IFR-DVFR			6	57	3120	155	3339	2762			
VFR			0	19	12945	180	13144	964			
TOTAL	40550		6	76	16065	335	16482	3726	24744	8308	12700
JACKSON (MKL) FSS											
IFR-DVFR			28	2869	6040	222	9159	6338			
VFR			0	682	20704	730	22116	1480			
TOTAL	82359		28	3551	26744	952	31275	7818	64686	17724	35223
KNOXVILLE MCGHEE TYSON (TYS) FSS											
IFR-DVFR			547	637	5209	1175	7562	53246			

TABLE 15 FISCAL YEAR 1985 CONTINUED
ACTIVITY AT FAA FLIGHT SERVICE STATIONS

STATE AND LOCATION NAME	LOC IDENT.	FAC. TYPE	CHANGE DATE	A I R C R A F T C O N T A C T E D			***** FLIGHT PLANS ORIGINATED	RADIO CONTACTS	PILOT BRIEFS	AIRPORT ADVISORIES
				AIR CARRIER	AIR TAXI	GENERAL AVIATION				
(CONTINUED)										
(CONTINUED)										
KVJXVILLE MCGHEE TYSON			0		10	6302	824	7135	3092	
VFR										
TOTAL	237578		547	647	11505	1999	14699	56338	16162	55192
MEMPHIS INTERNATIONAL	(MEM)	FSS								
IFR-DVFR			4209	1724	12557	1004	19494	54824		
VFR			14	47	10251	346	10658	3032		
TOTAL	339982		4223	1771	22808	1350	30152	57857	31325	97058
NASHVILLE METROPOLITAN	(BNA)	FSS								
IFR-DVFR			414	1127	5790	3435	10765	57794		
VFR			0	39	7459	1653	9161	5914		
TOTAL	344063		414	1166	13249	5098	19927	63708	20829	98360
TENNESSEE STATE TOTAL			5339	6900	38199	6354	56792	217072		
IFR-DVFR			14	847	70869	4710	76440	19421		
VFR										
TOTAL	1339396		5353	7747	109063	11064	133232	236493	197578	366589
TEXAS										
ABILENE	(ABI)	FSS								
IFR-DVFR			51	952	2003	654	3670	6243		
VFR			0	1163	7039	787	8989	2105		
TOTAL	65388		51	2115	9041	1451	12658	8348	14615	19017
ALICE INTERNATIONAL	(ALI)	FSS								
IFR-DVFR			31	55	1682	1497	3265	1410		
VFR			0	51	10011	335	10397	241		
TOTAL	27068		31	106	11693	1832	13662	1651	18314	5052
AMARILLO	(AMA)	FSS								
IFR-DVFR			1116	433	3471	4422	9442	11979		
VFR			13	195	5884	727	6319	3409		
TOTAL	125225		1129	628	9355	5149	16261	15397	19440	39095
AUSTIN	(AUS)	FSS								
IFR-DVFR			241	183	2840	559	3823	35561		
VFR			5	65	10884	2769	13723	6477		
TOTAL	315410		246	248	13724	3328	17545	42038	19611	106894
CHILDRESS	(CDS)	FSS								
IFR-DVFR			1	12	644	77	734	240		
VFR			0	8	5024	208	5240	254		
TOTAL	11612		1	20	5663	295	5974	494	5132	7325
COLLEGE STATION	(CLL)	FSS								
IFR-DVFR			32	316	1298	595	2231	5647		
VFR			4	151	7417	1181	4753	2687		
TOTAL	63914		36	467	8715	1766	10984	8334	12559	18131
COMBEE	(CXD)	FSS								
IFR-DVFR			6364	847	10367	1750	19029	99299		
VFR			6	171	26331	1010	27513	10880		
TOTAL	616772		6370	1018	36698	2750	46545	110179	47929	174934
DALHART	(DMT)	FSS								
IFR-DVFR			6	8	512	124	650	368		
VFR			0	0	7145	107	7252	571		
TOTAL	18440		6	8	7657	231	7902	939	10952	3330
DALLAS LOVE FIELD	(DAL)	FSS								
IFR-DVFR			143	579	3872	395	4989	89250		
VFR			7	284	14783	709	15783	10210		
TOTAL	591150		150	863	18655	1104	20772	99460	21817	185729
EL PASO INTERNATIONAL	(ELP)	FSS								
IFR-DVFR			1130	739	7695	2216	11780	29292		
VFR			6	694	12233	3567	16500	10162		
TOTAL	212556		1136	1433	19928	5783	28280	39454	32553	52684
FORT WORTH MEACHAM	(FTW)	FSS								
IFR-DVFR			2251	1103	13900	777	18031	51070		
VFR			3	503	36486	1133	38125	12383		
TOTAL	536432		2254	1606	50386	1910	56156	63453	58193	176685
GALVESTON	(GLS)	FSS								
IFR-DVFR			0	1994	4659	349	7001	3772		

TABLE 15 FISCAL YEAR 1995 CONTINUED
ACTIVITY AT FAA FLIGHT SERVICE STATIONS

STATE AND LOCATION NAME	LOC IDENT.	FAC. TYPE	CHANGE DATE	DESCRIPTION OF CHANGE	A I R C R A F T C O N T A C T E D			***** FLIGHT PLANS TOTAL ORIGINATED	RADIO CONTACTS	PILOT BRIEFS	AIRPORT ADVISORIES
					AIR CARRIER	AIR TAXI	GENERAL AVIATION				
(CONTINUED)											
(CONTINUED)											
GALVESTON VFR TOTAL	88663		0 0	29255 31249	22310 26969	1059 1408	52624 59625	763 4535	115173	9984	55174
LUBBOCK IFR-OVFR VFR TOTAL	(LBB) FSS		35 1 36	102 50 152	955 4274 5229	55 212 277	1157 4537 5694	5828 1800 7628	5943	22098	0
LUFKIN IFR-OVFR VFR TOTAL	(LFK) FSS		54 1 55	362 490 852	6261 17435 23695	232 539 771	6909 18465 25374	6687 1777 8464	28939	25174	14442
MC ALLEN IFR-OVFR VFR TOTAL	(MFE) FSS		1059 2 1061	925 190 1115	25861 4749 30610	179 49 228	28024 4990 33014	33387 1175 34562	45606	18575	3362
MIDLAND IFR-OVFR VFR TOTAL	(MAF) FSS		552 10 562	145 142 287	1220 5209 6429	915 352 1267	2832 5713 8545	11923 2014 13939	10219	29278	724
MINERAL WELLS IFR-OVFR VFR TOTAL	(MML) FSS		33 3 36	5 7 12	910 5479 6389	382 397 779	1330 5886 7216	401 208 609	5320	2515	5745
PALACIOS IFR-OVFR VFR TOTAL	(PSX) FSS		8 0 8	81 333 414	961 6780 7741	537 640 1177	1587 7753 9340	1656 1197 2853	11890	5249	3566
SAN ANTONIO INTERNATIONAL IFR-OVFR VFR TOTAL	(SAT) FSS		1288 9 1297	651 299 950	16820 19392 36212	2267 3155 5422	21025 22855 43881	82413 12542 94955	46692	178747	0
WICHITA FALLS IFR-OVFR VFR TOTAL	(SPS) FSS		125 15 140	125 46 171	2238 5205 7443	274 2749 3023	2762 8015 10777	6180 2113 8293	10532	20206	0
MINK IFR-OVFR VFR TOTAL	(MNK) FSS		3 0 3	7 118 125	222 2349 2571	75 433 508	307 2900 3207	141 127 268	3765	681	1473
TEXAS IFR-OVFR VFR TOTAL	STATE TOTAL		14223 85 3765866	9624 34215 43839	108390 236418 344809	18341 22118 40459	150578 292836 443414	482747 83096 565843	543193	1095383	111042
UTAH											
BRYCE CANYON IFR-OVFR VFR TOTAL	(BCE) FSS		20 0 20	20 163 183	218 1622 1840	8 8 16	265 1793 2059	56 226 282	2835	1191	1030
CEDAR CITY IFR-OVFR VFR TOTAL	(CDC) FSS		2933 61 2994	2563 4386 6949	3224 25538 28762	525 706 1231	9245 30691 39935	8326 8148 16474	40653	39110	9267
SALT LAKE CITY INTL IFR-OVFR VFR TOTAL	(SLC) FSS		9257 11 9268	1572 744 2316	6204 13743 19949	323 574 897	17355 15074 32430	15463 5899 21362	32917	68748	0
UTAH IFR-OVFR VFR TOTAL	STATE TOTAL		12210 72 368759	4155 5293 9448	9646 40905 50551	856 1288 2144	26867 47559 74425	23845 14273 38118	76405	109049	10297
VERMONT											
BARRE IFR-OVFR	(MPV) FSS		1731	284	5264	183	7462	15749			

TABLE 15 FISCAL YEAR 1985 CONTINUED
ACTIVITY AT FAA FLIGHT SERVICE STATIONS

STATE AND LOCATION NAME	TOTAL FLIGHT SERVICES		AIRCRAFT CONTACTED			***** FLIGHT PLANS ORIGINATED		RADIO CONTACTS	PILOT BRIEFS	AIRPORT ADVISORIES
	LOC IDENT.	FAC. TYPE	CHANGE DATE	DESCRIPTION OF CHANGE	AIR TAXI	GENERAL AVIATION	MILITARY			
(CONTINUED)										
VERMONT										
(CONTINUED)										
BARRE										
VFR					103	12521	182	13644	2705	
TOTAL	112596	938	2569	387	17785	365	21105	18454	38501	27291 12145
STATE TOTAL										
VERMONT										
IFR-OVFR			1731		284	5264	183	7462	15749	
VFR			938		103	12521	182	13644	2705	
TOTAL	112596	2569	387		17785	365	21105	18454	38501	27291 12145
VIRGINIA										
DANVILLE	(DAN)	FSS								
IFR-OVFR			25		765	3831	79	4703	2898	
VFR			4		855	16878	149	17885	956	
TOTAL	45384		29		1620	20709	228	22586	3854	22598 7545 19657
NEWPORT NEWS	(PMF)	FSS								
IFR-OVFR			522		291	2853	539	4205	47573	
VFR			130		49	7335	2991	10495	7125	
TOTAL	336056		552		340	10188	3520	14700	54698	17555 105980 1122
ROANOKE	(ROA)	FSS								
IFR-OVFR			459		556	3879	287	5181	28588	
VFR			519		88	5169	551	5427	3135	
TOTAL	214586		978		644	9048	938	11605	31723	14984 69766 1900
STATE TOTAL										
VIRGINIA			1306		1612	10563	905	14085	79059	
IFR-OVFR			553		992	29382	3781	34805	11216	
TOTAL	596026		1659		2604	39945	4656	48994	90275	55137 183291 22679
WASHINGTON										
BELLINGHAM	(BLI)	FSS								
IFR-OVFR			1349		3737	1783	83	6952	11931	
VFR			60		7997	30772	246	39075	13991	
TOTAL	140787		1409		11734	32553	329	46027	25922	38215 21458 25582
EPHRATA	(EPH)	FSS								
IFR-OVFR			23		235	933	143	1334	380	
VFR			2		240	8773	593	9603	424	
TOTAL	18404		25		475	9706	736	10942	804	5624 2927 8821
HQQUIAM	(HQM)	FSS								
IFR-OVFR			302		628	1075	250	2255	346	
VFR			86		272	6415	238	7012	498	
TOTAL	14395		388		900	7491	488	9267	844	6014 1720 7161
SEATTLE TACOMA INTL	(SEA)	FSS								
IFR-OVFR			1504		2600	4146	697	8947	69262	
VFR			2		2754	48249	2825	53830	25539	
TOTAL	517939		1506		5354	52395	3522	62777	94801	65376 132780 0
SPOKANE FELTS FIELD	(SFF)	FSS								
IFR-OVFR			254		670	1501	177	2602	10156	
VFR			3		334	8360	698	9395	4673	
TOTAL	107803		257		1004	9861	875	11997	14839	12665 33064 1192
WALLA WALLA	(ALW)	FSS								
IFR-OVFR			1128		7604	3317	319	12368	9158	
VFR			3		222	16913	345	17483	8006	
TOTAL	166573		1131		7826	20230	654	29851	17164	35210 51197 1015
WENATCHEE	(EAT)	FSS								
IFR-OVFR			10		5671	3155	63	8899	2879	
VFR			0		2494	18559	137	21190	2034	
TOTAL	59647		10		8165	21714	200	30089	4913	22580 9866 23011
STATE TOTAL										
WASHINGTON			4570		21145	15910	1792	43357	104122	
IFR-OVFR			156		14313	138042	5092	157593	55165	
TOTAL	1025548		4726		5458	153952	6814	200953	159287	185689 253012 66782
WEST VIRGINIA										
BLUEFIELD	(BLF)	FSS								
IFR-OVFR			22		3088	5761	107	8973	22316	
VFR			0		1368	7334	62	8764	540	

TABLE 15 FISCAL YEAR 1985 CONTINUED

ACTIVITY AT FAA FLIGHT SERVICE STATIONS

STATE AND LOCATION NAME	TOTAL *****	A I R C R A F T C O N T A C T E D *****			FLIGHT PLANS ORIGINATED	RADIO CONTACTS	PILOT BRIEFS	AIRPORT ADVISORIES			
	FLIGHT SERVICES	AIR CARRIER	AIR TAXI	GENERAL AVIATION					MILITARY		
	LOC IDENT.	FAC. CHANGE TYPE	CHANGE DATE	DESCRIPTION OF CHANGE							
WEST VIRGINIA											
(CONTINUED)											
BLUEFIELD TOTAL	119332		22	4456	13095	169	17742	22856	49115	27939	15995
CHARLESTON	(CRW)	FSS									
IFR-DVFR			763	949	7076	2621	11409	21199			
VFR			0	8	4414	1159	5581	1655			
TOTAL	189636		763	957	11490	3780	16990	22854	24264	62969	53
ELKINS	(EKN)	FSS									
IFR-DVFR			42	1564	2699	115	4409	5299			
VFR			0	144	5732	786	6662	1492			
TOTAL	67993		42	1708	8429	901	11071	6611	21376	21950	8364
HUNTINGTON	(HTS)	FSS									
IFR-DVFR			109	506	1320	50	2013	11605			
VFR			0	7	2006	272	2285	1170			
TOTAL	73412		109	513	3325	352	4300	12775	4704	21781	454
MARTINSBURG	(MRB)	FSS									
IFR-DVFR			145	1765	5671	2199	9770	29244			
VFR			11	96	17398	2813	20319	6987			
TOTAL	232446		156	1861	23069	5022	30083	36231	43659	64948	12992
MORGANTOWN	(MGW)	FSS									
IFR-DVFR			93	693	1636	266	2683	4866			
VFR			8	333	2722	653	3745	1307			
TOTAL	50390		101	1026	4359	949	6434	6167	7910	15811	1493
PARKERSBURG WOOD COUNTY	(PKB)	FSS									
IFR-DVFR			99	668	2001	275	3033	7874			
VFR			0	29	3014	2204	5247	2364			
TOTAL	118192		99	697	5015	2479	8280	10238	11736	44713	1013
WEST VIRGINIA STATE TOTAL											
IFR-DVFR			1263	9233	26153	5653	42302	102307			
VFR			19	1985	42620	7979	52603	15425			
TOTAL	850391		1282	11218	68773	13632	94905	117732	151663	260011	40360
WISCONSIN											
EAU CLAIRE	(EAU)	FSS									
IFR-DVFR			4968	1973	6749	125	13713	6761			
VFR			74	184	24129	152	24549	1917			
TOTAL	100268		5042	2057	30878	287	38264	8678	73951	22324	30767
GREEN BAY AUSTIN STRAUBEL	(GRB)	FSS									
IFR-DVFR			2073	1219	9180	1633	14103	78407			
VFR			25	189	23047	1579	24839	13259			
TOTAL	471142		2099	1408	32227	3211	38944	91666	40615	124433	0
LACROSSE	(LSE)	FSS									
IFR-DVFR			701	783	1746	249	3479	8933			
VFR			8	90	4094	1247	5439	2605			
TOTAL	63276		709	873	5840	1496	8913	11538	12759	15641	1936
MAUSAU	(AUM)	FSS									
IFR-DVFR			393	375	3473	72	4313	11991			
VFR			5	329	9110	74	9521	1966			
TOTAL	93177		406	704	12583	146	13839	13957	29808	25712	6601
WISCONSIN STATE TOTAL											
IFR-DVFR			8140	4250	21149	2079	35617	106092			
VFR			115	792	60380	3061	64348	19747			
TOTAL	727863		8255	5042	81529	5140	99965	125839	157033	188110	39304
WYOMING											
CASPER	(CPR)	FSS									
IFR-DVFR			900	2453	2325	282	5861	13287			
VFR			7	1262	11689	444	13401	8364			
TOTAL	140568		907	3715	14014	726	19262	21651	27200	39002	4285
LARAMIE	(LAR)	FSS									
IFR-DVFR			1194	3166	1559	73	5992	1374			
VFR			179	923	11675	197	12974	1543			
TOTAL	54440		1373	4089	13234	270	18965	2917	38228	14820	17496
RAWLINS	(RNL)	FSS									
IFR-DVFR			36	406	792	39	1273	468			

TABLE 15 FISCAL YEAR 1985 CONTINUED


ACTIVITY AT FAA FLIGHT SERVICE STATIONS

STATE AND LOCATION NAME	TOTAL *****	A I R C R A F T			C O N T A C T E D		*****	FLIGHT	RADIO CONTACTS	PILOT BRIEFS	AIRPORT ADVISORIES
	FLIGHT SERVICES	AIR CARRIER	AIR TAXI	GENERAL AVIATION	MILITARY	TOTAL	PLANS ORIGINATED				
	LOC IDENT.	FAC. TYPE	CHANGE DATE	DESCRIPTION OF CHANGE							
WYOMING				(CONTINUED)							
RAWLINS				(CONTINUED)							
VFR			1	619	6636	42	7293	1025			
TOTAL	18777		37	1025	7428	81	8571	1493	19346	3610	5558
ROCK SPRINGS	(RKS)	FSS									
IFR-OVFR			207	6563	4319	248	11337	2816			
VFR			0	3848	13362	192	17402	2193			
TOTAL	62797		207	10411	17681	440	28739	5009	49330	12020	21960
SHERIDAN	(SHR)	FSS									
IFR-OVFR			510	3894	2571	175	7151	1568			
VFR			16	1069	13059	81	14224	2078			
TOTAL	59829		526	4963	15629	257	21375	3646	43930	15591	18048
WORLAND	(WRL)	FSS									
IFR-OVFR			371	2770	1492	64	4697	2243			
VFR			19	1639	10333	43	12034	2890			
TOTAL	51515		390	4409	11825	107	16731	5133	20703	12259	7833
WYOMING				STATE TOTAL							
IFR-OVFR			3118	19252	13059	892	35311	21746			
VFR			222	9360	66752	999	77333	18093			
TOTAL	387926		3340	28612	79811	1881	113644	39849	196737	97292	76600

TABLE 15A FISCAL YEAR 1995 CONTINUED

ACTIVITY AT FAA INTERNATIONAL FLIGHT SERVICE STATIONS

STATE AND LOCATION NAME	TOTAL *****	A I R C R A F T C O N T A C T E D			*****	FLIGHT	RADIO	PILOT	AIRPORT
	FLIGHT SERVICES	AIR CARRIER	AIR TAXI	GENERAL AVIATION	MILITARY	TOTAL ORIGINATED	CONTACTS	BRIEFS	ADVISORIES
REGIONAL SUMMARY	LOC IDENT.	FAC. TYPE	CHANGE DATE	DESCRIPTION OF CHANGE					
SOUTHERN									
IFR-DVFR		10415		2979	21562	2255	37221	142558	
VFR		234		144180	194379	4243	343035	174675	
TOTAL	1562753	10549		147159	215941	6508	380257	317233	323416 274015 9062
GRAND TOTAL									
IFR-DVFR		10415		2979	21562	2255	37221	142558	
VFR		234		144180	194379	4243	343035	174675	
TOTAL	1562753	10549		147159	215941	6508	380257	317233	323416 274015 9062



MICROCOPY RESOLUTION TEST CHART
NATIONAL BUREAU OF STANDARDS-1963-A

TABLE 15A FISCAL YEAR 1935

ACTIVITY AT FAA INTERNATIONAL FLIGHT SERVICE STATIONS

STATE AND LOCATION NAME	TOTAL FLIGHT SERVICES	A I R C R A F T			C O N T A C T E D		***** TOTAL ORIGINATED	***** FLIGHT PLANS TOTAL ORIGINATED	RADIO CONTACTS	PILOT BRIEFS	AIRPORT ADVISORIES
		FAC. IDENT.	CARRIER	CHANGE DATE	TAXI	AIR GENERAL AVIATION					
FLORIDA											
MIAMI INTERNATIONAL	(MIA)	IFSS									
IFR-DVFR			8011	2129	19290	1035	30465	116490			
VFR			8	44208	159973	937	205125	112563			
TOTAL	1175559		8019	46337	179263	1972	235591	229053	190865	240931	9062
FLORIDA STATE TOTAL											
IFR-DVFR			8011	2129	19290	1035	30465	116490			
VFR			8	44208	159973	937	205125	112563			
TOTAL	1175559		8019	46337	179263	1972	235591	229053	190865	240931	9062
PUERTO RICO											
SAN JUAN INTERNATIONAL	(SJU)	IFSS									
IFR-DVFR			2404	850	2272	1230	6755	26068			
VFR			226	99972	34406	3306	137910	62112			
TOTAL	387194		2530	100822	36678	4536	144665	88180	132551	33084	0
PUERTO RICO TOTAL											
IFR-DVFR			2404	850	2272	1230	6755	26068			
VFR			226	99972	34406	3306	137910	62112			
TOTAL	387194		2530	100822	36678	4536	144665	88180	132551	33084	0

TABLE 16 FISCAL YEAR 1936

FAA FLIGHT SERVICE STATIONS IN RANK ORDER OF TOTAL FLIGHT SERVICES

STATION	STATE ABBREV.	H U B	RANK	NUMBER	STATION	STATE ABBREV.	H U B	RANK	NUMBER
MIAMI INTERNATIONAL	FL	L	1	1175559	SALT LAKE CITY INTL 1	UT	M	91	212550
BRIDGEPORT	CT	M	2	1007746	EL PASO INTERNATIONAL	TX	M	92	212556
ATLANTA INTERNATIONAL	GA	L	3	854038	CINCINNATI LUNKEN	OH	M	93	204427
CHICAGO	IL	M	4	803949	SHREVEPORT	LA	S	84	204372
WASHINGTON NATIONAL	DC	L	5	672972	SAGINAW TRI CITY	MI	S	85	20250P
CONROE	TX	L	6	616772	CONCORD	NH	M	86	201356
DENVER STAPLETON INTL	CO	L	7	596035	MURKUM	SD	N	87	195962
HAWTHORNE	CA	L	8	593076	SANTA BARBARA	CA	S	88	191075
OAKLAND INTERNATIONAL	CA	L	9	592991	NEW BERN	NC	N	89	190256
SAN ANTONIO INTERNATIONAL	TX	M	10	591285	FAIRBANKS	AK	S	90	1F9922
DALLAS LOVE FIELD	TX	L	11	591150	CHARLESTON	WV	S	91	188636
RALEIGH DURHAM	NC	M	12	580522	WILKES BARRE	PA	S	92	188382
ORLANDO EXECUTIVE	FL	M	13	555254	LANCASTER FOX AIRPORT	CA	N	93	178809
FORT WORTH MEACHAM	TX	L	14	536432	MOBILE BATES FIELD	AL	S	94	171410
ISLIP MACARTHUR	NY	L	15	532164	GAINESVILLE	FL	N	95	167936
SEATTLE TACOMA INTL	WA	L	16	517939	MALLA WALLA	WA	N	96	166573
PRESCOTT	AZ	N	17	508078	TUCSON	AZ	M	97	165145
MINNEAPOLIS ST PAUL INTL	MN	L	18	493904	LANSTING	MI	S	98	16309P
HICKORY	NC	N	19	480201	MONTGOMERY DAVNELLY FIELD	AL	S	99	162539
GREEN BAY AUSTIN STRAUBEL	WI	S	20	471142	MOHE	AK	N	100	161755
MILLVILLE	NJ	M	21	464498	MACON LEWIS B WILSON	GA	N	101	158474
TETERBORD	NJ	L	22	457355	SALTSBURG	MD	N	102	158380
ANCHORAGE INTERNATIONAL	AK	M	23	452557	AUGUSTA	ME	N	103	157445
ONTARIO	CA	S	24	450679	MUSCLE SHOALS	AL	S	104	156025
COLUMBIA REGIONAL	MO	N	25	447102	UTICA	NY	N	105	151554
CLEVELAND HOPKINS INTL	OH	L	26	441458	CEDAR CITY	UT	N	106	151104
BUFFALO INTERNATIONAL	NY	M	27	439555	FORT WAYNE	IN	S	107	150254
SAN DIEGO LINDBERG	CA	M	28	428556	ROCKFORD	IL	N	108	149406
ST LOUIS INTERNATIONAL	MO	L	29	424426	ELMIRA	NY	N	109	145345
DETROIT CITY 1	MI	L	30	421969	JUNEAU	AK	S	110	143160
ST PETERSBURG CLEARWATER	FL	L	31	421923	CAPE GIRARDEAU MUNICIPAL	MO	N	111	142714
COLUMBUS INTERNATIONAL	OH	M	32	419668	QUINCY 1	IL	N	112	142651
INDIANAPOLIS INTERNATIONAL	IN	M	33	413581	BELLINGHAM	WA	N	113	140787
FORT MYERS PAGE FIELD	FL	S	34	403564	CASPER	WY	N	114	140568
PITTSBURGH ALLEGHENY	PA	L	35	401245	MC ALLEN	TX	N	115	13928P
HARRISBURG	PA	S	36	399195	BILLINGS	MT	S	116	138091
TULSA INTERNATIONAL	OK	M	37	394316	BOISE	ID	S	117	135263
PORTLAND INTERNATIONAL	OR	M	38	391883	SPRINGFIELD	MO	S	118	133091
SAN JUAN INTERNATIONAL	PR	M	39	387194	KETCHIKAN	AK	N	119	132330
HONOLULU	HI	L	40	383889	KENAI MUNICIPAL	AK	N	120	130950
NORTH PHILADELPHIA	PA	L	41	382470	SALINAS MUNICIPAL	CA	S	121	129162
WICHITA MID CONTINENT	KS	S	42	372341	GREAT FALLS	MT	S	122	128599
SOUTH BEND	IN	S	43	358455	BANGOR INTERNATIONAL	ME	S	123	127372
SACRAMENTO EXECUTIVE	CA	S	44	347722	BOWLING GREEN	KY	N	124	127024
NASHVILLE METROPOLITAN	TN	M	45	344063	MASON CITY	IA	N	125	126793
MEMPHIS INTERNATIONAL	TN	M	46	339982	PASO ROBLES	CA	N	126	126720
DE RIDDER	LA	M	47	336396	ALTOONA	PA	N	127	126500
LITTLE ROCK ADAMS FIELD	AR	S	48	336276	SITKA	AK	N	128	125546
NEWPORT NEWS	VA	S	49	336056	AMARILLO	TX	S	129	125225
ALBUQUERQUE INTERNATIONAL	NM	M	50	334097	REDMOND	OR	N	130	123540
MCALISTER	OK	M	51	332950	GRAND JUNCTION	CO	S	131	123131
LOUISVILLE BONHAM	KY	M	52	324363	HOMER	AK	N	132	121253
RENO INTERNATIONAL	NV	M	53	320355	ERIE	PA	S	133	121115
AUSTIN	TX	S	54	315410	BLUEFIELD	WV	N	134	119332
FLORENCE CITY	SC	N	55	311453	PARKERSBURG WOOD COUNTY	WV	N	135	118192
POUGHKEEPSIE DUTCHESS CO	NY	M	56	309189	PADUCAH BARKLEY FIELD	KY	N	136	118094
BIRMINGHAM	AL	M	57	305501	HIBBING	MN	S	137	11466P
ALBANY COUNTY	NY	M	58	298884	KOTZEBUE	AK	M	138	11404P
DECATUR	IL	N	59	290317	BARRE	VT	N	139	112596
CEDAR RAPIDS	IA	S	60	289934	LINCOLN MUNICIPAL	NE	S	140	111090
GREER	SC	S	61	282656	DOTMAN	AL	N	141	110272
TERRE HAUTE	IN	N	62	278140	THERMAL	CA	S	142	109345
DAYTON	OH	M	63	277985	LONDON	KY	N	143	108620
JACKSONVILLE INTL	FL	M	64	261444	SPOKANE FELTS FIELD	WA	M	144	107803
FT DODGE	IA	N	65	257877	DUBOIS	PA	N	145	105312
VERO BEACH	FL	M	66	253438	BRUNSWICK SAINT SIMON	GA	N	146	105172
FRESNO AIR TERMINAL	CA	S	67	240000	DILLINGHAM	AK	N	147	103316
KNOXVILLE MCGHEE TYSON	TN	S	68	237578	ALBANY	GA	N	148	102266
HARTINSBURG	WV	M	69	232446	EAU CLAIRE	WI	N	149	10226P
GRAND FORKS INTERNATIONAL	ND	M	70	230204	YOUNGSTOWN	OH	S	150	97939
FINDLAY	OH	M	71	224907	NORTH BEND	JR	N	151	97643
MELBOURNE	FL	S	72	224124	BAKERSFIELD MEADOWS FLD	CA	N	152	97141
CHARLESTON AFB MUNICIPAL	SC	S	73	222290	MINDY INTERNATIONAL	ND	N	153	95659
JACKSON MUN ARPT	MS	S	74	221485	TRAVERSE CITY	MI	N	154	95348
CROSSVILLE	TN	N	75	218242	ARCATA	CA	N	155	9589C
OMAHA	NE	M	76	218208	GALLUP SENATOR CLARK FLD	NM	N	156	95231
RED BLUFF	CA	N	77	217231	MIDLAND	TX	S	157	94979
SAVANNAH MUNICIPAL	GA	S	78	215460	ANNISTON	AL	N	158	94425
TALLAHASSEE	FL	S	79	215253	CRESTVIEW	FL	N	159	93656
ROANDKE	VA	S	80	214586	WAUSAU	WI	N	160	93177

TABLE 16 FISCAL YEAR 1986

FAA FLIGHT SERVICE STATIONS IN RANK ORDER OF TOTAL FLIGHT SERVICES
- CONTINUED

STATION	STATE ABBREV.	H U B	RANK	N U M B E R	STATION	STATE ABBREV.	H U B	RANK	N U M B E R
LUFKIN	TX	N	161	92650	PHILIPSBURG 1	PA	N	241	44461
BURLEY	ID	N	162	91926	GOODLAND	KS	N	242	42632
GREENWOOD	MS	N	163	91158	LAKE CHARLES	LA	N	243	41527
BETHEL	AK	N	164	90429	COLD BAY	AK	N	244	40621
WILLIAMSPORT	PA	S	165	90124	DYERSBURG	TN	N	245	40550
GRAND ISLAND	NE	N	166	89728	POMCA CITY	OK	N	246	39806
JOHNSTOWN	PA	N	167	89546	ALEXANDRIA	LA	N	247	37892
BRADFORD	PA	N	168	89383	AKRON	CO	N	248	37402
JACKSON REYNOLDS MUNIC	MI	N	169	89076	JAMESTOWN	ND	N	249	36605
GALVESTON	TX	N	170	88663	GULKANA	AK	N	250	36301
MARQUETTE	MI	N	171	87644	BUTTE	MT	N	251	35954
DEADHORSE	AK	N	172	86455	WATERTOWN	SD	N	252	33597
PELLSTON	MI	N	173	84980	EAGLE	CO	N	253	33502
LEBANON	NH	N	174	84742	TUCUMCARI	NM	N	254	33379
MASSENA	NY	N	175	84315	ELDRADO	AR	N	255	32975
JACKSON	TX	N	176	82359	BURLINGTON	IA	N	256	32614
KING SALMON	AK	N	177	81885	ROLLA	MO	N	257	32579
MANHATTAN	KS	N	178	78316	PALMER	AK	N	258	31808
GARDEN CITY	KS	N	179	77987	HARRISON BOONE COUNTY	AR	N	259	31720
NORTH PLATTE	NE	N	180	77926	DICKINSON	ND	N	260	31286
LAFAYETTE 1	LA	N	181	77891	BETTLES	AK	N	261	30399
UKIAH	CA	N	182	77725	TALKEETNA	AK	N	262	27731
ROCHESTER	MN	S	183	77019	ALICE INTERNATIONAL	TX	N	263	27068
CORDOVA	AK	N	184	76981	YAKUTAT	AK	N	264	25999
BRISTOL TRI CITY	TN	S	185	76622	DOUGLAS 1	AZ	N	265	25752
BARROW	AK	N	186	75703	HANCOCK 1	MI	N	266	25008
ALEXANDRIA	NH	N	187	75334	LA JUNTA	CO	N	267	25858
PENSACOLA	FL	S	188	73836	PALACIOS	TX	N	268	25344
SCOTTSBLUFF	NE	N	189	73830	BAKER	JR	N	269	24933
VALDOSTA MUNICIPAL	GA	N	190	73626	TONDPAH	NV	N	270	24641
HUNTINGTON	WV	N	191	73412	NORTHWAY	AK	N	271	24064
HCCOMB	MS	N	192	73135	DEMING	NM	N	272	23892
FAYETTEVILLE DRAKE FIELD	AR	N	193	73054	MOULTON	ME	N	273	23245
IMPERIAL	CA	N	194	72606	CARLSBAD	NM	N	274	22332
WATERTOWN	NY	N	195	71245	BIG DELTA	AK	N	275	21882
ILIANA	AK	N	196	70713	LEWISTOWN	MT	N	276	19970
ROSWELL	NM	N	197	70506	RAWLINS	WY	N	277	19777
TUSCALOOSA VAN DE GRAAF	AL	N	198	70407	EPHRAATA	WA	N	278	19404
HONRDE	LA	N	199	70133	TANANA	AK	N	279	18160
RUSSELL	KS	N	200	69711	CUT BANK	MT	N	280	17167
ELKINS	WV	N	201	67993	ELIZABETH CITY	NC	N	281	15973
MERIDIAN KEY	MS	N	202	67856	DALHART	TX	N	282	16440
WICHITA FALLS	TX	N	203	67775	GAGE	OK	N	283	16035
RAPID CITY	SD	S	204	66584	PINE BLUFF GRIDER FIELD 1	AR	N	284	15914
REDWOOD FALLS	MN	N	205	65850	CRESCENT CITY	CA	N	285	14932
ABILENE	TX	N	206	65388	LIVINGSTON	MT	N	286	14789
ZANESVILLE	OH	N	207	65267	MOQUIAM	WA	N	287	14395
LUBBOCK	TX	S	208	65146	THE DALLES	OR	N	288	14284
DAGGETT	CA	N	209	64177	CHADRON	NE	N	289	14205
MC GRATH	AK	N	210	64015	LAS VEGAS	NM	N	290	13590
COLLEGE STATION	TX	N	211	63914	MINERAL WELLS	TX	N	291	13464
JOPLIN	MO	N	212	63590	NEEDLES	CA	N	292	11959
LACROSSE	WI	N	213	63276	SIDNEY	NE	N	293	11702
ROCK SPRINGS	WY	N	214	62797	CHILDRESS	TX	N	294	11612
JAMESBORO	AR	N	215	62481	MOBART	OK	N	295	9398
OTTUMWA	IA	N	216	62180	RIVERSIDE MUNICIPAL 1	CA	S	296	8647
SALINA	KS	N	217	62057	EMPORIA	KS	N	297	8577
PIERRE	SD	N	218	61278	WINK 1	TX	N	298	5105
MYRTLE BEACH	SC	N	219	61249	BRYCE CANYON	UT	N	299	5005
SHERIDAN	WY	N	220	59829	ELY 1	NV	N	300	3300
WENATCHEE	WA	N	221	59647	TRUTH OR CONSEQUENCE	NM	N	301	3262
CHANUTE	KS	N	222	59221		GRAND TOTAL			50545288
IDAHO FALLS FANNING FIELD	ID	N	223	56991					
GLENS FALLS	NY	N	224	56152					
LARANIE	WY	N	225	54440					
ANDERSON	SC	N	226	53768					
BOZEMAN	MT	N	227	52736					
ELKO	WV	N	228	51544					
MORLAND	WY	N	229	51515					
STOCKTON	CA	N	230	50581					
MORGANTOWN	WV	N	231	50390					
DODGE CITY	KS	N	232	49677					
MARYSVILLE YUBA COUNTY	CA	N	233	49119					
MOUNT HILSON	NC	N	234	48514					
HILES CITY	MT	N	235	47905					
BLITHE	CA	S	236	47711					
TRINIDAD	CO	N	237	47048					
DANVILLE	VA	N	238	45384					
ABERDEEN	SD	N	239	44944					
MISSOULA	MT	N	240	44516					

1- LESS THAN FULL YEAR DATA.

#- INDICATES A COMBINED STATION TOWER.

CODE INDICATES TYPE OF CHANGE TAKEN PLACE.

- C COMMISSION.
- D DECOMMISSION.
- E COMBINED.
- F DECOMBINED.
- R REMOTED.

C FSS STATION BRIDGEPORT STATE DATE
C FSS RIVERSIDE MUNICIPAL CT 03-84
CA 09-86

TABLE 17 FISCAL YEAR 1936

IFR-DVFR AIRCRAFT CONTACTED BY FAA FLIGHT SERVICE STATIONS
IN RANK ORDER

AIRPORT AND STATE	ABBREV.	TYPE	RANK	T O T A L	AIRPORT AND STATE	ABBREV.	TYPE	RANK	T O T A L
DENVER STAPLETON INTL	CO	FSS	1	35350	POUGHKEEPSIE DUTCHESS CO	NY	FSS	81	9218
COLUMBIA REGIONAL	MO	FSS	2	31045	BARRON	AK	FSS	82	9213
MIAMI INTERNATIONAL	FL	IFSS	3	30465	SAVANNAH MUNICIPAL	GA	FSS	83	9161
MC ALLEN	TX	FSS	4	28024	FT DODGE	IA	FSS	84	9159
WASHINGTON NATIONAL	DC	FSS	5	26246	JACKSON	TN	FSS	85	9159
ATLANTA INTERNATIONAL	GA	FSS	6	25903	MACON LEWIS B WILSON	GA	FSS	86	9033
CHICAGO	IL	FSS	7	24520	BLUEFIELD	WV	FSS	87	8978
ROME	AK	FSS	8	23734	VALDOSTA MUNICIPAL	GA	FSS	88	8965
CHARLESTON AFB MUNICIPAL	SC	FSS	9	23366	SEATTLE TACOMA INTL	WA	FSS	89	8947
RALEIGH DURHAM	NC	FSS	10	22901	TETERBORO	NJ	FSS	90	8925
BRIDGEPORT	CT	FSS	11	22656	WENATCHEE	WA	FSS	91	8899
MINNEAPOLIS ST PAUL INTL	MN	FSS	12	21758	GRAND FORKS INTERNATIONAL	ND	FSS	92	8835
SAN ANTONIO INTERNATIONAL	TX	FSS	13	21026	MOUNT WILSON	NC	FSS	93	8536
CLEVELAND HOPKINS INTL	OH	FSS	14	20842	BOWLING GREEN	KY	FSS	94	8505
NICKORY	NC	FSS	15	20199	COLD BAY	AK	FSS	95	8419
MEMPHIS INTERNATIONAL	TN	FSS	16	19494	LOUISVILLE BONMAN	KY	FSS	96	8378
CONROE	TX	FSS	17	19028	GREAT FALLS	MT	FSS	97	7993
PITTSBURGH ALLEGHENY	PA	FSS	18	18503	MONTGOMERY DANNELLY FIELD	AL	FSS	98	7977
ALBUQUERQUE INTERNATIONAL	NM	FSS	19	18533	DAYTON	OH	FSS	99	7893
FORT WORTH MEACHAM	TX	FSS	20	18031	LEBANON	NH	FSS	100	7883
BUFFALO INTERNATIONAL	NY	FSS	21	17835	ALBANY CENNTY	NY	FSS	101	7784
INDIANAPOLIS INTERNATIONAL	IN	FSS	22	17572	WATERTOWN	SD	FSS	102	7783
SALISBURY	MD	FSS	23	17546	LITTLE ROCK ADAMS FIELD	AR	FSS	103	7728
SALT LAKE CITY INTL	UT	FSS	24	17356	SITKA	AK	FSS	104	7650
MUSCLE SHOALS	AL	FSS	25	16317	BUTTE	MT	FSS	105	7573
ARCATA	CA	FSS	26	16123	KNOXVILLE MCGHEE TYSOON	TN	FSS	106	7562
DEADHORSE	AK	FSS	27	15146	DILLINGHAM	AK	FSS	107	7526
PADUCAM BARKLEY FIELD	KY	FSS	28	14869	ANNISTON	AL	FSS	108	7523
MURDO	SD	FSS	29	14588	GAINESVILLE	FL	FSS	109	7523
PRESCOTT	AZ	FSS	30	14298	BARRE	VT	FSS	110	7462
GREEN BAY AUSTIN STRAUDEL	WI	FSS	31	14105	DETROIT CITY	MI	FSS	111	7446
MARQUETTE	MI	FSS	32	13906	KENAI MUNICIPAL	AK	FSS	112	7318
OHAMA	NE	FSS	33	13894	AUGUSTA	ME	FSS	113	7234
FINDLAY	OH	FSS	34	13785	SPRINGFIELD	MO	FSS	114	7171
EAU CLAIRE	WI	FSS	35	13715	SMERIDAN	WY	FSS	115	7151
PORTLAND INTERNATIONAL	OR	FSS	36	13688	MCALESTER	OK	FSS	116	7119
JACKSON MUN ARPT	MS	FSS	37	12758	GREER	SC	FSS	117	7005
MANTHORNE	CA	FSS	38	12607	GALVESTON	TX	FSS	118	7001
MASON CITY	IA	FSS	39	12520	BELLINGHAM	WA	FSS	119	6952
MIDBING	MN	FSS	40	12408	LUFKIN	TX	FSS	120	6909
MALLA MALLA	WA	FSS	41	12368	BETHEL	AK	FSS	121	6903
OAKLAND INTERNATIONAL	CA	FSS	42	12145	JACKSONVILLE INTL	FL	FSS	122	6843
TERRE HAUTE	IN	FSS	43	11889	ST PETERSBURG CLEARWATER	FL	FSS	123	6786
SCOTTSDALE	NE	FSS	44	11796	CORDDVA	AK	FSS	124	6768
EL PASO INTERNATIONAL	TX	FSS	45	11780	SAN JUAN INTERNATIONAL	PR	IFSS	125	6756
BIRMINGHAM	AL	FSS	46	11685	MANHATTAN	KS	FSS	126	6720
ST LOUIS INTERNATIONAL	MO	FSS	47	11674	JOPLIN	MO	FSS	127	6705
GRAND ISLAND	NE	FSS	48	11583	MARYSVILLE YUBA COUNTY	CA	FSS	128	6653
REDMOND	OR	FSS	49	11445	TULSA INTERNATIONAL	OK	FSS	129	6653
CHARLESTON	WV	FSS	50	11409	JONESBORO	AR	FSS	130	6555
ROCK SPRINGS	WY	FSS	51	11337	WICHITA MID CONTINENT	KS	FSS	131	6482
ABERDEEN	SD	FSS	52	11271	GARDEN CITY	KS	FSS	132	6475
NORTH PLATTE	NE	FSS	53	11098	CROSSVILLE	TN	FSS	133	6473
SOUTH BEND	IN	FSS	54	11037	REDWOOD FALLS	MN	FSS	134	6439
SAN DIEGO LINDBERG	CA	FSS	55	10994	ORLANDO EXECUTIVE	FL	FSS	135	6421
PELLSTON	MI	FSS	56	10971	ANDERSON	SC	FSS	136	6357
DECATUR	IL	FSS	57	10914	ELMIRA	NY	FSS	137	6284
TALLAHASSEE	FL	FSS	58	10815	DE RIDDER	LA	FSS	138	6281
KANSAS CITY METROPOLITAN	MO	FSS	59	10766	MANCOCK	MI	FSS	139	6256
KETCHIKAN	AK	FSS	60	10660	COLUMBUS INTERNATIONAL	OH	FSS	140	6195
BRADFORD	PA	FSS	61	10617	SHREVEPORT	LA	FSS	141	6185
VERD BEACH	FL	FSS	62	10613	BURLINGTON	IA	FSS	142	6183
CINCINNATI LUNKEN	OH	FSS	63	10587	HARRISON BUDNE COUNTY	AR	FSS	143	6170
GRAND JUNCTION	CO	FSS	64	10544	BILLINGS	MT	FSS	144	6054
PIERRE	SD	FSS	65	10329	FORT WAYNE	IN	FSS	145	6053
TRAVERSE CITY	MI	FSS	66	10297	KING SALMON	AK	FSS	146	6026
JOHNSTOWN	PA	FSS	67	10245	LARAMIE	WY	FSS	147	5992
QUINCY	IL	FSS	68	10240	KOTZEBUE	AK	FSS	148	5957
SANTA BARBARA	CA	FSS	69	10022	CASPER	WY	FSS	149	5861
NORTH BEND	OR	FSS	70	9944	OTTUMWA	IA	FSS	150	5845
LONDON	KY	FSS	71	9931	ALEXANDRIA	MM	FSS	151	5830
NEW BERN	NC	FSS	72	9916	MILLVILLE	NJ	FSS	152	5765
MARTINSBURG	WV	FSS	73	9770	MASSENA	NY	FSS	153	5744
BOZEMAN	MT	FSS	74	9568	BRUNSWICK SAINT SIMON	GA	FSS	154	5671
CONCORD	NH	FSS	75	9513	RED BLUFF	CA	FSS	155	5627
ONDAGO	PA	FSS	76	9443	ALBANY	GA	FSS	156	5561
AMARILLO	TX	FSS	77	9442	RINDY INTERNATIONAL	ND	FSS	157	5465
ALTOONA	PA	FSS	78	9387	HARRISBURG	PA	FSS	158	5459
CEDAR RAPIDS	IA	FSS	79	9369	MCCOMB	MS	FSS	159	5393
CEDAR CITY	UT	FSS	80	9245	WATERTOWN	NY	FSS	160	5378

TABLE 17 FISCAL YEAR 1986
 IFR-DWFR AIRCRAFT CONTACTED BY FAA FLIGHT SERVICE STATIONS
 IN RANK ORDER - CONTINUED

AIRPORT AND STATE	ABBREV.	TYPE	RANK	T O T A L	AIRPORT AND STATE	ABBREV.	TYPE	RANK	T O T A L
MOBILE BATES FIELD	AL	FSS	161	5329	ERIE	PA	FSS	241	2049
FLDRENCE CITY	SC	FSS	162	5285	HUNTINGTON	WV	FSS	242	2015
SALINA	KS	FSS	163	5259	ANCHORAGE INTERNATIONAL	AK	FSS	243	2004
ZANESVILLE	OH	FSS	164	5258	DAGGETT	CA	FSS	244	1863
LINCOLN MUNICIPAL	NE	FSS	165	5246	LAKE CHARLES	LA	FSS	245	1825
RENO INTERNATIONAL	NV	FSS	166	5202	LANCASTER FOX AIRPORT	CA	FSS	246	1819
ROANOKE	VA	FSS	167	5181	PINE BLUFF GRIDER FIELD	AR	FSS	247	1754
UTICA	NY	FSS	168	5058	CRESCENT CITY	CA	FSS	248	1710
SAGINAW TRI CITY	MI	FSS	169	5035	JUNEAU	AK	FSS	249	1681
WOMER	AK	FSS	170	5018	LEWISTOWN	MT	FSS	250	1649
DALLAS LOVE FIELD	TX	FSS	171	4989	BETTLES	AK	FSS	251	1648
GALLUP SENATOR CLARK FLD	NM	FSS	172	4953	ROLLA	MO	FSS	252	1622
BURLEY	ID	FSS	173	4933	PALACIOS	TX	FSS	253	1587
LANSING	MI	FSS	174	4847	BAKER	OR	FSS	254	1473
RAPID CITY	SD	FSS	175	4842	CARLSBAD	NM	FSS	255	1430
MILES CITY	MT	FSS	176	4809	EPHRATA	WA	FSS	256	1384
MERIDIAN KEY	MS	FSS	177	4741	BIG DELTA	AK	FSS	257	1331
DANVILLE	VA	FSS	178	4700	MINERAL WELLS	TX	FSS	258	1330
MORLAND	WY	FSS	179	4697	RAWLINS	WY	FSS	259	1273
JAMESTOWN	ND	FSS	180	4579	PENSACOLA	FL	FSS	260	1257
PHILIPSBURG	PA	FSS	181	4522	HOLTON	ME	FSS	261	1236
MC GRATH	AK	FSS	182	4439	LA JUNTA	CO	FSS	262	1209
ELDJRADO	AR	FSS	183	4435	IMPERIAL	CA	FSS	263	1204
ELKINS	WV	FSS	184	4409	LUBBOCK	TX	FSS	264	1157
RUSSELL	KS	FSS	185	4404	TUSCALOOSA VAN DE GRAAF	AL	FSS	265	1127
ISLIP MACARTHUR	NY	FSS	186	4385	TUCUMCARI	NM	FSS	266	1124
SALINAS MUNICIPAL	CA	FSS	187	4365	STOCKTON	CA	FSS	267	1048
DOTMAN	AL	FSS	188	4334	AKRON	CO	FSS	268	1028
MAJSAU	WI	FSS	189	4318	JACKSON REYNOLDS MUNIC	MI	FSS	269	1027
CAPE GIRARDEAU MUNICIPAL	MO	FSS	190	4300	SIDNEY	NE	FSS	270	1025
NEWPORT NEWS	VA	FSS	191	4205	TOMPAN	WV	FSS	271	1015
GREENWOOD	MS	FSS	192	4180	GAGE	OK	FSS	272	1002
BANGOR INTERNATIONAL	ME	FSS	193	4179	EMPIRIA	KS	FSS	273	926
GLENS FALLS	NY	FSS	194	4129	ALEXANDRIA	LA	FSS	274	867
ROCKFORD	IL	FSS	195	4015	LAS VEGAS	NM	FSS	275	856
PASO ROBLES	CA	FSS	196	4010	TANANA	AK	FSS	276	843
FORT MYERS PAGE FIELD	FL	FSS	197	3830	GULKANA	AK	FSS	277	798
AUSTIN	TX	FSS	198	3823	CUT BANK	MT	FSS	278	797
PONCA CITY	OK	FSS	199	3818	DOUGLAS	AZ	FSS	279	793
ELKO	NV	FSS	200	3787	TRINIDAD	CO	FSS	280	757
ROSWELL	NM	FSS	201	3764	BLYTHE	CA	FSS	281	738
MILKES BARRE	PA	FSS	202	3727	CMILDRESS	TX	FSS	282	734
SACRAMENTO EXECUTIVE	CA	FSS	203	3711	CHADRON	NE	FSS	283	712
IDAMO FALLS FANNING FIELD	ID	FSS	204	3691	DEMING	NM	FSS	284	703
ABILENE	TX	FSS	205	3670	THERMAL	CA	FSS	285	667
ODDGE CITY	KS	FSS	206	3582	LIVINGSTON	MT	FSS	286	657
ROCHESTER	MN	FSS	207	3530	DALHART	TX	FSS	287	650
CRESTVIEW	FL	FSS	208	3514	MYRTLE BEACH	SC	FSS	288	591
BAKERSFIELD MEADOWS FLD	CA	FSS	209	3494	NORTHWAY	AK	FSS	289	454
LACROSSE	WI	FSS	210	3479	ELIZABETH CITY	NC	FSS	290	359
GOODLAND	KS	FSS	211	3460	ELY	WV	FSS	291	349
DYERSBURG	TN	FSS	212	3338	WINK	TX	FSS	292	307
FAIRBANKS	AK	FSS	213	3284	BRYCE CANYON	UT	FSS	293	265
ALICE INTERNATIONAL	TX	FSS	214	3265	TALKEETNA	AK	FSS	294	263
FRESNO AIR TERMINAL	CA	FSS	215	3163	THE DALLES	OR	FSS	295	259
DICKINSON	ND	FSS	216	3149	HOBART	OK	FSS	296	212
BOISE	ID	FSS	217	3142	NEEDLES	CA	FSS	297	156
MONROE	LA	FSS	218	3070	PALMER	AK	FSS	298	124
PARKERSBURG WOOD COUNTY	WV	FSS	219	3033	RIVERSIDE MUNICIPAL	CA	FSS	299	103
MISSOULA	MT	FSS	220	2945	TRUTH OR CONSEQUENCE	NM	FSS	300	42
UKIAH	CA	FSS	221	2879	BRISTOL TRI CITY	TN	FSS	301	0
MIDLAND	TX	FSS	222	2832					
NICHITA FALLS	TX	FSS	223	2762					
NORTH PHILADELPHIA	PA	FSS	224	2760					
CHAMUTE	KS	FSS	225	2689					
MORGANTOWN	WV	FSS	226	2688					
ONTARIO	CA	FSS	227	2665					
SPOKANE FELTS FIELD	WA	FSS	228	2602					
YAKUTAT	AK	FSS	229	2602					
HONOLULU	HI	FSS	230	2535					
LAFAYETTE	LA	FSS	231	2526					
MELBOURNE	FL	FSS	232	2427					
YOUNGSTOWN	OH	FSS	233	2387					
WILLIAMSPORT	PA	FSS	234	2328					
TUCSON	AZ	FSS	235	2311					
MOBOUTAM	WA	FSS	236	2259					
COLLEGE STATION	TX	FSS	237	2231					
EAGLE	CO	FSS	238	2190					
ILIAMNA	AK	FSS	239	2116					
PAYETTEVILLE DRAKE FIELD	AR	FSS	240	2111					

TABLE 18 FISCAL YEAR 1996

VFR AIRCRAFT CONTACTED BY FAA FLIGHT SERVICE STATIONS
IN RANK ORDER
- CONTINUED

AIRPORT AND STATE	ABBREV.	TYPE	RANK	T O T A L	AIRPORT AND STATE	ABBREV.	TYPE	RANK	T O T A L
MIAMI INTERNATIONAL	FL	IFSS	1	205126	PALMER	AK	FSS	81	20150
SAN JUAN INTERNATIONAL	PR	IFSS	2	137910	ELKO	NV	FSS	82	20073
PRESCOTT	AZ	FSS	3	99158	NORTH BEND	OR	FSS	83	19775
KETCHIKAN	AK	FSS	4	84268	CORONA	AK	FSS	84	19745
HONOLULU	HI	FSS	5	83566	GREAT FALLS	MT	FSS	85	19680
HAWTHORNE	CA	FSS	6	81647	DEADHORSE	AK	FSS	86	19617
OAKLAND INTERNATIONAL	CA	FSS	7	75658	GRAND JUNCTION	CO	FSS	87	19533
ANCHORAGE INTERNATIONAL	AK	FSS	8	67515	ALEXANDRIA	MN	FSS	88	18948
DILLINGHAM	AK	FSS	9	59210	SCOTTSDALE	NE	FSS	89	18402
DENVER STAPLETON INTL	CO	FSS	10	59093	BOWLING GREEN	KY	FSS	90	18400
SITKA	AK	FSS	11	57360	LONDON	KY	FSS	91	18331
FAIRBANKS	AK	FSS	12	56894	GAINESVILLE	FL	FSS	92	18675
SEATTLE TACOMA INTL	WA	FSS	13	53830	LUFKIN	TX	FSS	93	18465
GALVESTON	TX	FSS	14	52624	QUINCY	IL	FSS	94	18367
MOER	AK	FSS	15	49465	JACKSONVILLE INTL	FL	FSS	95	17958
JUNEAU	AK	FSS	16	49115	HIBBING	MN	FSS	96	17927
RED BLUFF	CA	FSS	17	43832	BURLEY	ID	FSS	97	17866
PASO ROBLES	CA	FSS	18	43238	DANVILLE	VA	FSS	98	17717
KITZEBJE	AK	FSS	19	41733	BAKERSFIELD MEADOWS FLD	CA	FSS	99	17693
KENAI MUNICIPAL	AK	FSS	20	41606	MALLA MALLA	WA	FSS	100	17402
RENO INTERNATIONAL	NV	FSS	21	41247	ROCK SPRINGS	WY	FSS	101	17064
IMPERIAL	CA	FSS	22	40722	TETERBORO	NJ	FSS	102	17024
ALBUQUERQUE INTERNATIONAL	NM	FSS	23	39646	PONCA CITY	OK	FSS	103	17015
BELLINGHAM	WA	FSS	24	39075	ST LOUIS INTERNATIONAL	MO	FSS	104	16952
CHICAGO	IL	FSS	25	38645	FINDLAY	OH	FSS	105	16541
FORT WORTH MEACHAM	TX	FSS	26	38125	SALINAS MUNICIPAL	CA	FSS	106	16539
WASHINGTON NATIONAL	DC	FSS	27	37254	ANDERSON	SC	FSS	107	16500
SAN DIEGO LINDBERG	CA	FSS	28	36928	EL PASO INTERNATIONAL	TX	FSS	108	16391
CHICAGO	IL	FSS	29	36855	ODDGE CITY	KS	FSS	109	16209
BRIDGEPORT	CT	FSS	30	36502	VALDOSTA MUNICIPAL	GA	FSS	110	16207
ROME	AK	FSS	31	36467	POUGHKEEPSIE DJTCHESS CO	NY	FSS	111	16057
SALISBURY	MD	FSS	32	34494	ARCATA	CA	FSS	112	15915
COLUMBIA REGIONAL	MO	FSS	33	34021	WICHITA MID CONTINENT	KS	FSS	113	15783
PORTLAND INTERNATIONAL	OR	FSS	34	33921	DALLAS LOVE FIELD	TX	FSS	114	15454
UKIAH	CA	FSS	35	33212	FORT MYERS PAGE FIELD	FL	FSS	115	15453
SACRAMENTO EXECUTIVE	CA	FSS	36	32687	RALEIGH DURHAM	NC	FSS	116	15427
DAGGETT	CA	FSS	37	32422	NORTH PLATE	NE	FSS	117	15274
LANCASTER FOX AIRPORT	CA	FSS	38	32346	NEW BERN	NC	FSS	118	15069
BETHEL	AK	FSS	39	32336	SALT LAKE CITY INTL	UT	FSS	119	15061
ORLANDO EXECUTIVE	FL	FSS	40	31961	BILLINGS	MT	FSS	120	14999
MANHATTAN	KS	FSS	41	31856	GULKANA	AK	FSS	121	14693
AUGUSTA	ME	FSS	42	31645	TERRA HAUTE	IN	FSS	122	14665
BRUNSWICK SAINT SIMON	GA	FSS	43	31319	ALTOONA	PA	FSS	123	14665
GALLUP SENATOR CLARK FLD	NM	FSS	44	30938	DECATUR	IL	FSS	124	14621
CEDAR CITY	UT	FSS	45	30691	PIERRE	SD	FSS	125	14576
ILIAMNA	AK	FSS	46	30619	ANNISTON	AL	FSS	126	14576
HILLVILLE	NJ	FSS	47	30591	LITTLE ROCK ADAMS FIELD	AR	FSS	127	14451
HICKORY	NC	FSS	48	30330	BOISE	ID	FSS	128	14451
CRESTVIEW	FL	FSS	49	29894	CHARLESTON AFB MUNICIPAL	SC	FSS	129	14347
REDMOND	OR	FSS	50	29885	ZANESVILLE	OH	FSS	130	14317
MELBOURNE	FL	FSS	51	28727	JOHNSTOWN	PA	FSS	131	14225
MINNEAPOLIS ST PAUL INTL	MN	FSS	52	27976	CROSSVILLE	TN	FSS	132	14224
FRESNO AIR TERMINAL	CA	FSS	53	27881	SMERIDAN	WY	FSS	133	14199
CONROE	TX	FSS	54	27518	WATERTOWN	NY	FSS	134	14196
ONTARIO	CA	FSS	55	27136	GRAND FORKS INTERNATIONAL	ND	FSS	135	13922
VERO BEACH	FL	FSS	56	26007	MILES CITY	MT	FSS	136	13811
BLITHE	CA	FSS	57	25975	ABERDEEN	SD	FSS	137	13748
MURON	SD	FSS	58	25900	GREENWOOD	MS	FSS	138	13721
MCLESTER	OK	FSS	59	25809	AUSTIN	TX	FSS	139	13674
MC GRATH	AK	FSS	60	25224	TALKEETNA	AK	FSS	140	13644
THERMAL	CA	FSS	61	25194	BARRE	VT	FSS	141	13401
GREEN BAY AUSTIN STRAUDEL	WI	FSS	62	24939	CASPER	WY	FSS	142	13397
EAU CLAIRE	WI	FSS	63	24549	TULSA INTERNATIONAL	OK	FSS	143	13213
TUCSON	AZ	FSS	64	24520	ISLIP MACARTHUR	NY	FSS	144	13146
MUSCLE SHOALS	AL	FSS	65	24508	DYERSBURG	TN	FSS	145	12974
MARYSVILLE YUBA COUNTY	CA	FSS	66	24496	LARAMIE	WY	FSS	146	12926
SANTA BARBARA	CA	FSS	67	24429	FLORENCE CITY	SC	FSS	147	12770
ST PETERSBURG CLEARWATER	FL	FSS	68	23697	TALLAHASSEE	FL	FSS	148	12751
SAN ANTONIO INTERNATIONAL	TX	FSS	69	22855	BETTLES	AK	FSS	149	12592
GLENS FALLS	NY	FSS	70	22363	MOUNT WILSON	NC	FSS	150	12588
JACKSON	TN	FSS	71	22116	WINDT INTERNATIONAL	ND	FSS	151	12475
ATLANTA INTERNATIONAL	GA	FSS	72	21801	COLUMBUS INTERNATIONAL	OH	FSS	152	12475
WENATCHEE	WA	FSS	73	21190	NASON CITY	IA	FSS	153	12430
BOZEMAN	MT	FSS	74	20968	MARQUETTE	MI	FSS	154	12203
GARDEN CITY	KS	FSS	75	20926	DE RIDDER	LA	FSS	155	12193
PADUCAH BARKLEY FIELD	KY	FSS	76	20642	INDIANAPOLIS INTERNATIONAL	IN	FSS	156	12093
KING SALMON	AK	FSS	77	20411	BUTTE	MT	FSS	157	12034
JONESBORO	AR	FSS	78	20324	WORLDLAND	WY	FSS	158	11936
MARTINSBURG	WV	FSS	79	20318	CAPE GIRARDEAU MUNICIPAL	MO	FSS	159	11868
BARROW	AK	FSS	80	20274	GOODLAND	KS	FSS	160	11868

TABLE 10 FISCAL YEAR 1986

VFR AIRCRAFT CONTACTED BY FAA FLIGHT SERVICE STATIONS
IN RANK ORDER
- CONTINUED

AIRPORT AND STATE	ABBREV.	TYPE	RANK	T O T A L	AIRPORT AND STATE	ABBREV.	TYPE	RANK	T O T A L
COLD BAY	AK	FSS	161	11846	HOGUAM	WA	FSS	241	7012
SHREVEPORT	LA	FSS	162	11765	RAPID CITY	SD	FSS	242	6416
MCCOMB	MS	FSS	163	11686	ALBANY COUNTY	NY	FSS	243	6850
RUSSELL	KS	FSS	164	11405	AMARILLO	TX	FSS	244	6219
NORTH PHILADELPHIA	PA	FSS	165	11288	WILKES BARRE	PA	FSS	245	6785
OTTUMMA	IA	FSS	166	11103	ELKINS	WV	FSS	246	6652
OMAHA	NE	FSS	167	11052	PINE BLUFF GRIDER FIELD	AR	FSS	247	6474
CARLSBAD	NM	FSS	168	11028	ROANOKE	VA	FSS	248	6427
GRAND ISLAND	NE	FSS	169	10995	LEBANON	NM	FSS	249	6361
EAGLE	CO	FSS	170	10962	CUT BANK	MT	FSS	250	6275
MACOM LEWIS B WILSON	GA	FSS	171	10937	DAYTON	OH	FSS	251	6269
STOCKTON	CA	FSS	172	10825	TRAVERSE CITY	MI	FSS	252	6253
PELLSTON	MI	FSS	173	10817	MISSOULA	MT	FSS	253	6209
DUBOIS	PA	FSS	174	10671	TRINIDAD	CO	FSS	254	6187
DEMING	NM	FSS	175	10663	LAS VEGAS	NM	FSS	255	5912
MEMPHIS INTERNATIONAL	TN	FSS	176	10658	MINERAL WELLS	TX	FSS	256	5886
HARRISON BOONE COUNTY	AR	FSS	177	10586	MIDLAND	TX	FSS	257	5713
FT DODGE	IA	FSS	178	10544	HAMCOCK	MI	FSS	258	5622
MEMPHIS MEMS	VA	FSS	179	10495	CHARLESTON	WV	FSS	259	5581
SALINA	KS	FSS	180	10492	LACROSSE	WI	FSS	260	5439
ALICE INTERNATIONAL	TX	FSS	181	10397	ROCHESTER	MN	FSS	261	5435
JAMESTOWN	ND	FSS	182	10320	ELMIRA	NY	FSS	262	5415
BIG DELTA	AK	FSS	183	10227	ROCKFORD	IL	FSS	263	5241
CEDAR RAPIDS	IA	FSS	184	10213	PARKERSBURG WOOD COUNTY	WV	FSS	264	5247
YAKUTAT	AK	FSS	185	10141	CHILDRESS	TX	FSS	265	5240
JOPLIN	MO	FSS	186	10057	MC ALLEN	TX	FSS	266	4990
SAVANNAH MUNICIPAL	GA	FSS	187	10025	BANGOR INTERNATIONAL	ME	FSS	267	4955
REDWOOD FALLS	MN	FSS	188	9989	CRESCENT CITY	CA	FSS	268	4928
MOBILE BATES FIELD	AL	FSS	189	9975	GAGE	OK	FSS	269	4927
MASSENA	NY	FSS	190	9917	MOULTON	ME	FSS	270	4869
SOUTH BEND	IN	FSS	191	9916	MERIDIAN KEY	MS	FSS	271	4745
CHAMUTE	KS	FSS	192	9862	TUSCALOOSA VAN DE GRAAF	AL	FSS	272	4712
ROSNELL	NM	FSS	193	9726	FAYETTEVILLE DRAKE FIELD	AR	FSS	273	4573
PITTSBURGH ALLEGHENY	PA	FSS	194	9712	LUBBOCK	TX	FSS	274	4537
EPHRATA	WA	FSS	195	9608	FORT WAYNE	IN	FSS	275	4210
HAUSAU	WI	FSS	196	9521	LIVINGSTON	MT	FSS	276	3816
LA JUNTA	CO	FSS	197	9427	SIDNEY	NE	FSS	277	3753
LEWISTOWN	MT	FSS	198	9407	MORGANTOWN	WV	FSS	278	3746
SPDKANE FELTS FIELD	WA	FSS	199	9395	UTICA	NY	FSS	279	3747
ROLLA	MO	FSS	200	9367	MONROE	LA	FSS	280	3705
DOTMAN	AL	FSS	201	9360	WILLIAMSPORT	PA	FSS	281	3662
BAKER	OR	FSS	202	9330	PENSACOLA	FL	FSS	282	3497
ELDORADO	AR	FSS	203	9270	EMPORIA	KS	FSS	283	3479
NASHVILLE METROPOLITAN	TN	FSS	204	9161	CHADRON	NE	FSS	284	3351
IDAHO FALLS FANNING FIELD	ID	FSS	205	9148	LAFAYETTE	LA	FSS	285	3295
TONDOPAH	WV	FSS	206	9126	HOBART	OK	FSS	286	3146
SPRINGFIELD	MO	FSS	207	9114	WINK	TX	FSS	287	2900
ADILENE	TX	FSS	208	8988	PHILIPSBURG	PA	FSS	288	2839
CLEVELAND HOPKINS INTL	OH	FSS	209	8928	LAKE CHARLES	LA	FSS	289	2571
LANSING	MI	FSS	210	8893	JACKSON REYNOLDS MUNIC	MI	FSS	290	2401
NORTHWAY	AK	FSS	211	8880	MYRTLE BEACH	SC	FSS	291	2340
AKRON	CO	FSS	212	8770	HUNTINGTON	WV	FSS	292	2285
BLUEFIELD	WV	FSS	213	8764	TRUTH OR CONSEQUENCE	NM	FSS	293	2078
BIRMINGHAM	AL	FSS	214	8754	YOUNGSTOWN	OH	FSS	294	1838
COLLEGE STATION	TX	FSS	215	8753	BRYCE CANYON	UT	FSS	295	1793
CINCINNATI LUKEN	OH	FSS	216	8718	ELY	WV	FSS	296	1791
LOUISVILLE BONHAM	KY	FSS	217	8619	ERIE	PA	FSS	297	1570
BURLINGTON	IA	FSS	218	8547	ALEXANDRIA	LA	FSS	298	1475
DETROIT CITY	MI	FSS	219	8361	ELIZABETH CITY	NC	FSS	299	1465
HARRISBURG	PA	FSS	220	8170	RIVERSIDE MUNICIPAL	CA	FSS	300	544
MONTGOMERY DANNELLY FIELD	AL	FSS	221	8056	BRISTOL TRI CITY	TN	FSS	301	0
TUCUMCARI	NM	FSS	222	8035					
WICHITA FALLS	TX	FSS	223	8015					
TANANA	AK	FSS	224	7945					
JACKSON MUN ARPT	MS	FSS	225	7921					
SAGINAW TRI CITY	MI	FSS	226	7819					
PALACIOS	TX	FSS	227	7753					
NEEDLES	CA	FSS	228	7691					
WATERTOWN	SD	FSS	229	7686					
DICKINSON	ND	FSS	230	7639					
BUFFALO INTERNATIONAL	NY	FSS	231	7578					
ALBANY	GA	FSS	232	7469					
DOUGLAS	AZ	FSS	233	7325					
THE DALLES	OR	FSS	234	7319					
RAWLINS	WY	FSS	235	7298					
DALHART	TX	FSS	236	7252					
BRADFORD	PA	FSS	237	7248					
GREER	SC	FSS	238	7235					
INDYVILLE MCGEE TYSON	TN	FSS	239	7136					
LINCOLN MUNICIPAL	NE	FSS	240	7112					

TABLE 19 FISCAL YEAR 1956

FAA FLIGHT SERVICE STATIONS IN RANK ORDER OF TOTAL IFR-D/F? FLIGHT PLANS ORIGINATED

STATION	STATE ABBREV.	M U R	RANK	N U M B E R	STATION	STATE ABBREV.	M U R	RANK	N U M B E R
BRIDGEPORT	CT	N	1	155540	VERD BEACH	FL	N	81	25522
ATLANTA INTERNATIONAL	GA	L	2	130003	SHREVEPORT	LA	S	82	25259
MIAMI INTERNATIONAL	FL	L	3	116490	NEW BERN	NC	N	83	25169
FORT MYERS PAGE FIELD	FL	S	4	114864	MACON LEWIS B WILSON	GA	N	84	24994
CHICAGO	IL	N	5	104018	PADUCAH BARKLEY FIELD	KY	N	85	24994
HILLVILLE	NJ	N	6	103386	WILKES BARRE	PA	S	86	24655
CONROE	TX	L	7	99299	ERIE	PA	S	87	24332
RALEIGH DURHAM	NC	M	8	92721	ROCKFORD	IL	N	88	23769
ORLANDO EXECUTIVE	FL	M	9	92323	ALBUQUERQUE INTERNATIONAL	NM	M	89	23700
WASHINGTON NATIONAL	DC	L	10	90215	ELMIRA	NY	N	90	22583
DALLAS LOVE FIELD	TX	L	11	89250	BLUEFIELD	WV	N	91	22316
SAN ANTONIO INTERNATIONAL	TX	M	12	82413	TALLAHASSEE	FL	S	92	22187
HARRISBURG	PA	S	13	81536	ALTOONA	PA	N	93	21996
HICKORY	NC	N	14	79426	UTICA	NY	N	94	21820
DETROIT CITY I	MI	L	15	79012	BANGOR INTERNATIONAL	ME	S	95	21346
PITTSBURGH ALLEGHENY	PA	L	16	78935	CHARLESTON	WV	S	96	21199
GREEN BAY AUSTIN STRAUDEL	WI	S	17	78407	FRESNO AIR TERMINAL	CA	S	97	20735
SEATTLE TACOMA INTL	WA	L	18	69262	CHARLESTON AFB MUNICIPAL	SC	S	98	19219
CLEVELAND HOPKINS INTL	OH	L	19	68667	BOISE	ID	S	99	17093
INDIANAPOLIS INTERNATIONAL	IN	M	20	65004	CONCORD	NH	N	100	13450
OAKLAND INTERNATIONAL	CA	L	21	65641	GAINESVILLE	FL	N	101	17747
NORTH PHILADELPHIA	PA	L	22	64614	TUCSON	AZ	M	102	17278
ISLIP MACARTHUR	NY	L	23	64367	QUINCY I	IL	N	103	17027
MINNEAPOLIS ST PAUL INTL	MN	L	24	63332	AUGUSTA	ME	N	104	16879
BUFFALO INTERNATIONAL	NY	M	25	62563	BOWLING GREEN	KY	N	105	16631
ST PETERSBURG CLEARWATER	FL	L	26	62099	SALISBURY	MD	N	106	16599
ST LOUIS INTERNATIONAL	MO	L	27	60376	MUSCLE SHOALS	AL	S	107	15444
TETERBORD	NJ	L	28	60157	SPRINGFIELD	MO	S	108	15840
COLUMBUS INTERNATIONAL	OH	M	29	59463	BARRE	VT	N	109	15749
NASHVILLE METROPOLITAN	TN	M	30	57794	SALT LAKE CITY INTL I	UT	M	110	15463
SOUTH BEND	IN	S	31	57523	GRAND FORKS INTERNATIONAL	ND	N	111	15454
DENVER STAPLETON INTL	CO	L	32	57325	MURKIN	SD	N	112	15349
BIRMINGHAM	AL	M	33	56870	RED BLUFF	CA	N	113	15139
LOUISVILLE BOWMAN	KY	M	34	56770	LANCASTER FOX AIRPORT	CA	N	114	14757
DE RIDDER	LA	N	35	54865	MARQUETTE	MI	N	115	14373
MEMPHIS INTERNATIONAL	TN	M	36	54825	LINCOLN MUNICIPAL	NE	S	116	14255
FLORENCE CITY	SC	N	37	54798	PELLSTON	MI	N	117	14225
KNOXVILLE MCGHEE TYSON	TN	S	38	53246	JACKSON REYNOLDS MUNIC	MI	N	118	14029
SAN DIEGO LINDBERG	CA	M	39	51980	ALBANY	GA	N	119	13830
FORT WORTH MEACHAM	TX	L	40	51070	CAPE GIRARDEAU MUNICIPAL	MO	N	120	13782
DAYTON	OH	M	41	48662	MELBOURNE	FL	S	121	13760
HAWTHORNE	CA	L	42	48633	GREAT FALLS	MT	S	122	13350
MEADOWS	VA	S	43	47573	SANTA BARBARA	CA	S	123	13332
LITTLE ROCK ADAMS FIELD	AR	S	44	46656	CASPER	WY	N	124	13297
RENO INTERNATIONAL	NV	M	45	45840	YOUNGSTOWN	OH	S	125	12744
HONOLULU	HI	L	46	45576	WILLIAMSPORT	PA	S	126	12555
COLUMBIA REGIONAL	MO	N	47	45325	BRISTOL TRI CITY	TN	S	127	12346
PORTLAND INTERNATIONAL	OR	M	48	45300	LAFAYETTE I	LA	N	128	12271
WICHITA MID CONTINENT	KS	S	49	44387	MASON CITY	IA	N	129	12174
CEDAR RAPIDS	IA	S	50	40673	MAUSAU	WI	N	130	11991
TERRE HAUTE	IN	N	51	39826	AMARILLO	TX	S	131	11979
FT DODGE	IA	M	52	39274	BELLINGHAM	WA	N	132	11931
GREER	SC	S	53	37122	MIDLAND	TX	S	133	11923
DECATUR	IL	N	54	36837	SALINAS MUNICIPAL	CA	S	134	11632
ONTARIO	CA	S	55	36496	HUNTINGTON	WV	N	135	11605
ALBANY COUNTY	NY	M	56	36326	DUBOIS	PA	N	136	11049
TULSA INTERNATIONAL	OK	M	57	36238	FAYETTEVILLE DRAKE FIELD	AR	N	137	10973
CINCINNATI LUKEN	OH	M	58	35661	DOTMAN	AL	N	138	10824
MCLESTER	OK	N	59	35599	TRAVERSE CITY	MI	N	139	10816
AUSTIN	TX	S	60	35561	BRADFORD	PA	N	140	10622
JACKSON MUN ARPT	MS	S	61	35341	REDMOND	OR	N	141	10520
OMAHA	NE	M	62	34998	HIBBING	MN	S	142	10311
SAVANNAH MUNICIPAL	GA	S	63	34270	SPokane FELTS FIELD	WA	M	143	10186
MONTGOMERY DANIELLY FIELD	AL	S	64	33887	BILLINGS	MT	S	144	10159
MC ALLEN	TX	N	65	33387	MONROE	LA	N	145	10043
FINDLAY	OH	N	66	32783	MONROE	AK	N	146	9931
SACRAMENTO EXECUTIVE	CA	S	67	31828	LONDON	KY	N	147	9633
PRESCOTT	AZ	N	68	31537	MERIDIAN KEY	MS	N	148	9475
SAGINAW TRI CITY	MI	S	69	31332	WALLA WALLA	WA	N	149	9158
POUGHKEEPSIE DUTCHESS CO	NY	N	70	31294	LACROSSE	WI	N	150	9133
JACKSONVILLE INTL	FL	M	71	29975	NORTH BEND	OR	N	151	8757
CROSSVILLE	TN	M	72	29761	MINOT INTERNATIONAL	ND	N	152	8727
EL PASO INTERNATIONAL	TX	M	73	29292	PENSACOLA	FL	S	153	8528
MARTINSBURG	WV	N	74	29244	ANNISTON	AL	N	154	8493
ROANoke	VA	S	75	28988	MYRTLE BEACH	SC	N	155	8491
MOBILE BATES FIELD	AL	S	76	27890	CEDAR CITY	UT	N	156	8326
FORT WAYNE	IN	S	77	27638	GRAND ISLAND	NE	N	157	7957
LANSHING	MI	S	78	27144	PARKERSBURG WOOD COUNTY	WV	N	158	7874
ANCHORAGE INTERNATIONAL	AK	M	79	27094	GRAND JUNCTION	CO	S	159	7727
SAN JUAN INTERNATIONAL	PR	N	80	26068	GREENWOOD	MS	N	160	7203

TABLE 19 FISCAL YEAR 1936

FAA FLIGHT SERVICE STATIONS IN RANK ORDER OF TOTAL IFR-OVER FLIGHT PLANS ORIGINATED - CONTINUED

STATION	STATE ABBREV.	H U B	RANK	N U M B E R	STATION	STATE ABBREV.	H U B	RANK	N U M B E R
JOPLIN	MO	N	161	7055	ELIZABETH CITY	NC	N	241	1608
LEBANON	NM	N	162	6925	SMERIDAN	WY	N	242	1568
BAKERSFIELD MEADOWS FLD	CA	N	163	6800	MARYSVILLE YUBA COUNTY	D CA	N	243	1492
CRESTVIEW	FL	N	164	6765	PONCA CITY	OK	N	244	1481
EAU CLAIRE	WI	N	165	6761	DICKINSON	ND	N	245	1478
LAKE CHARLES	LA	N	166	6720	BAKER	OR	N	246	1423
LUFKIN	TX	N	167	6687	ALICE INTERNATIONAL	TX	N	247	1410
ROSMELL	NM	N	168	6613	LARAMIE	WY	N	248	1374
JACKSON	TN	N	169	6338	DAGGETT	CA	N	249	1372
ABILENE	TX	N	170	6243	AKRON	CO	N	250	1334
NICHITA FALLS	TX	N	171	6180	HANCOCK I	WI	N	251	1332
MCCOMB	MS	N	172	5945	JAMESTOWN	ND	N	252	1314
BURLEY	ID	N	173	5870	ELKO	NV	N	253	1176
LUBBOCK	TX	S	174	5828	MC GRATH	AK	N	254	1155
DEADHORSE	AK	N	175	5735	WATERTOWN	SD	N	255	1127
TUSCALOOSA VAN DE GRAAF	AL	N	176	5731	BOZEMAN	MT	N	256	1123
GALLEGUE STATION	TX	N	177	5647	IMPERIAL	D CA	N	257	1107
ZANESVILLE	OH	N	178	5552	YAKUTAT	AK	N	258	1070
RJCHESTER	MO	S	179	5534	KING SALMON	AK	N	259	1067
RAPID CITY	SD	S	180	5318	PINE BLUFF GRIDER FIELD I	D AR	N	260	1015
BRUNSWICK SAINT SIMON	D CA	N	181	5293	SITKA	AK	N	261	1007
MASSENA	NY	N	182	5282	MILES CITY	MT	N	262	973
ELKINS	NY	N	183	5209	BLTYME	CA	S	263	920
MOUNT WILSON	NC	N	184	5180	JUNEAU	AK	S	264	791
PHILIPSBURG I	PA	N	185	5135	CRESCENT CITY	CA	N	265	757
THERMAL	CA	S	186	4988	DOUGLAS I	AZ	N	266	655
REDWOOD FALLS	MN	N	187	4971	RIVERSIDE MUNICIPAL I	C CA	S	267	615
CHANUTE	KS	N	188	4946	ILIANA	AK	N	268	595
MORGANTOWN	WV	N	189	4860	MONROE	AK	N	269	593
SALINA	KS	N	190	4778	LA JUNTA	CO	N	270	587
JONESBORO	AR	N	191	4775	CARLSBAD	NM	N	271	561
GALLUP SENATOR CLARK FLD	NM	N	192	4666	BETTES	AK	N	272	531
NORTH PLATTE	NE	N	193	4603	DEMING	NM	N	273	471
TUCUMCARI	NM	N	194	4598	RAWLINS	WY	N	274	468
PASO ROBLES	CA	N	195	4590	LAS VEGAS	NM	N	275	437
MAMMATTAN	KS	N	196	4398	GAGE	OK	N	276	425
OTTUMMA	IA	N	197	4275	EMPORIA	KS	N	277	404
IDAMO FALLS FANNING FIELD	ID	N	198	4202	MINERAL WELLS	TX	N	278	401
ARCATA	CA	N	199	4186	CORODVA	AK	N	279	386
DILLINGHAM	AK	N	200	4158	EPHRATA	WA	N	280	380
ALEXANDRIA	LA	N	201	4105	HOBART	OK	N	281	376
FAIRBANKS	AK	S	202	4050	DALHART	TX	N	282	368
VALDOSTA MUNICIPAL	D GA	N	203	3809	CHADRON	NE	N	283	367
GALVESTON	TX	N	204	3772	HOBUTAH	WA	N	284	346
STOCKTON	CA	N	205	3742	LEWISTOWN	MT	N	285	328
KETCHIKAN	AK	N	206	3729	CUT BANK	MT	N	286	324
PIERRE	SD	N	207	3652	CHILDRESS	TX	N	287	240
GARDEN CITY	KS	N	208	3605	SIDNEY	NE	N	288	216
MISSOULA	MT	N	209	3426	LIVINGSTON	MT	N	289	208
KENAI MUNICIPAL	AK	N	210	3398	TANANA	AK	N	290	189
JOHNSTOWN	PA	N	211	3398	GULKANA	AK	N	291	186
ALEXANDRIA	NM	N	212	3365	THE DALLES	OR	N	292	162
RUSSELL	KS	N	213	3190	HINK I	TX	N	293	141
DANVILLE	VA	N	214	2898	NORTHWAY	AK	N	294	128
WENATCHEE	WA	N	215	2879	NEEDLES	CA	N	295	117
BARROW	AK	N	216	2823	ELY I	NV	N	296	108
ROCK SPRINGS	WY	N	217	2816	BIG DELTA	AK	N	297	87
COLD BAY	AK	N	218	2809	TALKEETNA	AK	N	298	68
DYERSBURG	TN	N	219	2762	BRUCE CANYON	UT	N	299	56
SCOTTSBLUFF	NE	N	220	2759	TRUTH OR CONSEQUENCE	NM	N	300	46
ABERDEEN	SD	N	221	2636	PALMER	AK	*	301	44
TRINIDAD	CO	N	222	2567			GRAND TOTAL		6039191
WATERTOWN	NY	N	223	2529					
ELDORADO	AR	N	224	2507					
HOLTON	NE	N	225	2399					
MORLAND	WY	N	226	2243					
UKIAH	CA	N	227	2197					
BURLINGTON	IA	N	228	2185					
ROLLA	MO	N	229	2120					
GLENS FALLS	NY	N	230	2079					
DODGE CITY	KS	N	231	2068					
TONDPAH	WY	N	232	2051					
BUTTE	MT	N	233	1992					
KOTZEBUE	AK	N	234	1938					
MARRISON BOONE COUNTY	AR	N	235	1826					
BETHEL	AK	N	236	1809					
GOODLAND	KS	N	237	1740					
ANDERSON	SC	N	238	1716					
EAGLE	CO	N	239	1714					
PALACIOS	TX	N	240	1656					

1. LESS THAN FULL YEAR DATA.

2. INDICATES A COMBINED STATION TOTAL.

CODE INDICATES TYPE OF CHANGE TAKEN PLACE-

- C COMMISSION.
- D DECOMMISSION.
- E COMBINED.
- F DECOMBINED.
- R REMOVED.

C	FSS	STATION	STATE	DATE
C	FSS	BRIDGEPORT	CT	03-84
C	FSS	RIVERSIDE MUNICIPAL	CA	09-84

TABLE 20 FISCAL YEAR 1936

FAA FLIGHT SERVICE STATIONS IN RANK ORDER OF TOTAL VFR FLIGHT PLANS ORIGINATED

STATION	STATE ABBREV.	H U B	RANK	NUMBER	STATION	STATE ABBREV.	H U B	RANK	NUMBER
MIAMI INTERNATIONAL	FL	L	1	112563	CONCORD	NH	N	91	5232
HONOLULU	HI	L	2	63706	HICKORY	NC	N	92	5095
SAN JUAN INTERNATIONAL	PR	N	3	62112	CLEVELAND HOPKINS INTL	OH	L	93	6058
PRESCOTT	AZ	N	4	43418	POUGHKEEPSIE DUTCHESS CO	NY	N	94	5047
JANEAU	AK	S	5	33644	TALLAHASSEE	FL	S	95	5031
DENVER STAPLETON INTL	CO	L	6	28393	HIBBING	MN	S	96	5936
BRIDGEPORT	CT	N	7	27565	NASHVILLE METROPOLITAN	TN	M	97	5914
ANCHORAGE INTERNATIONAL	AK	M	8	25965	SALT LAKE CITY INTL 1	UT	M	98	5399
SAN DIEGO LINDBERG	CA	M	9	25892	GAINESVILLE	FL	N	99	5781
OAKLAND INTERNATIONAL	CA	L	10	25616	CEDAR RAPIDS	IA	S	90	5731
SEATTLE TACOMA INTL	WA	L	11	25539	CORDOVA	AK	N	91	5652
MANTHORNE	CA	L	12	25017	HARRISBURG	PA	S	92	5662
MELBOURNE	FL	S	13	24043	BOISE	ID	S	93	5550
ORLANDO EXECUTIVE	FL	M	14	23741	NORTH PHILADELPHIA	PA	L	94	5645
RENO INTERNATIONAL	NV	M	15	22970	BURLEY	ID	N	95	5508
ALBUQUERQUE INTERNATIONAL	NM	M	16	19674	MILLVILLE	NJ	N	96	5602
HONER	AK	N	17	19619	MADON LEWIS B WILSON	GA	N	97	5514
FAIRBANKS	AK	S	18	19236	SALINAS MUNICIPAL	CA	S	98	5487
WASHINGTON NATIONAL	DC	L	19	19109	LOUISVILLE BOWMAN	KY	M	99	5460
ONTARIO	CA	S	20	18965	SAVANNAH MUNICIPAL	GA	S	100	5392
KOTZEBUE	AK	N	21	18082	FT DODGE	IA	N	101	5282
SITKA	AK	N	22	17330	MUSCLE SHOALS	AL	S	102	5252
SACRAMENTO EXECUTIVE	CA	S	23	17124	MONTGOMERY DANNELLY FIELD	AL	S	103	5219
TUCSON	AZ	M	24	15897	SOUTH BEND	IN	S	104	5196
KENAI MUNICIPAL	AK	N	25	14872	DETROIT CITY 1	MI	L	105	5190
ATLANTA INTERNATIONAL	GA	L	26	14863	REDMOND	OR	N	106	5185
ST PETERSBURG CLEARWATER	FL	L	27	14214	CHARLESTON AFB MUNICIPAL	SC	S	107	5154
BELLINGHAM	WA	N	28	13991	NEW BERN	NC	N	108	5134
MCALISTER	OK	N	29	13450	PASO ROBLES	CA	N	109	4933
GREEN BAY AUSTIN STRAUBEL	WI	S	30	13259	BANGOR INTERNATIONAL	ME	S	110	4855
PORTLAND INTERNATIONAL	OR	M	31	12700	KING SALMON	AK	N	111	4513
SAN ANTONIO INTERNATIONAL	TX	M	32	12542	SPOKANE FELTS FIELD	WA	M	112	4577
FORT WORTH MEACHAM	TX	L	33	12383	DAGGETT	CA	N	113	4551
BETHEL	AK	N	34	12251	MOBILE BATES FIELD	AL	S	114	4471
ROME	AK	N	35	11919	RAPID CITY	SD	S	115	4415
CHICAGO	IL	M	36	11917	ALBANY COUNTY	NY	M	116	4399
VERO BEACH	FL	N	37	11855	GREER	SC	S	117	4382
MINNEAPOLIS ST PAUL INTL	MN	L	38	11839	KETCHIKAN	AK	N	118	4381
FRESNO AIR TERMINAL	CA	S	39	11687	DOUGLAS 1	AZ	N	119	4338
COMROE	TX	L	40	10880	DOTMAN	AL	N	120	4287
DALLAS LOVE FIELD	TX	L	41	10210	BIRMINGHAM	AL	M	121	4216
EL PASO INTERNATIONAL	TX	M	42	10162	SHREVEPORT	LA	S	122	4210
COLUMBIA REGIONAL	MO	N	43	10016	LANSING	MI	S	123	4077
GREAT FALLS	MT	S	44	10005	YAKUTAT	AK	N	124	4026
FLORANCE CITY	SC	N	45	9927	LINCOLN MUNICIPAL	NE	S	125	4009
SANTA BARBARA	CA	S	46	9795	BETTTLES	AK	N	126	3991
BUFFALO INTERNATIONAL	NY	M	47	9672	SAGINAW TRI CITY	MI	S	127	3921
RED BLUFF	CA	N	48	9319	OMAHA	NE	M	128	3904
COLUMBUS INTERNATIONAL	OH	M	49	9307	NORTH BEND	OR	N	129	3896
TERRE HAUTE	IN	N	50	9138	AUGUSTA	ME	N	130	3876
GRAND JUNCTION	CO	S	51	8617	JACKSON VJM ARPT	MS	S	131	3842
CASPER	WY	N	52	8364	BAKERSFIELD MEADOWS FLD	CA	N	132	3803
GRAND FORKS INTERNATIONAL	ND	N	53	8354	CROSSVILLE	TN	N	133	3711
CEDAR CITY	UT	N	54	8148	THERMAL	CA	S	134	3680
LANCASTER FOX AIRPORT	CA	N	55	8139	ANNISTON	AL	N	135	3570
TULSA INTERNATIONAL	OK	M	56	8113	TALKEETNA	AK	N	136	3560
ST LOUIS INTERNATIONAL	MO	L	57	8080	DAYTON	OH	M	137	3534
ISLIP MACARTHUR	NY	L	58	8053	AMARILLO	TX	S	138	3468
FORT MYERS PAGE FIELD	FL	S	59	8042	FINDLAY	OH	N	139	3360
WALLA WALLA	WA	N	60	8006	SALISBURY	MD	N	140	3346
CAPE GIRARDEAU MUNICIPAL	MO	N	61	8003	ALEXANDRIA	VA	N	141	3266
MURON	SD	N	62	7851	NORTHWAY	AK	N	142	3261
BILLINGS	MT	S	63	7846	SCOTTSDUFF	NE	N	143	3204
RALEIGH DURHAM	NC	M	64	7845	ROANDRE	VA	S	144	3135
JACKSONVILLE INTL	FL	M	65	7811	KNOXVILLE MCGEE TYSON	TN	S	145	3092
DE RIDDER	LA	N	66	7674	MEMPHIS INTERNATIONAL	TN	M	146	3032
MC GRATH	AK	N	67	7531	DEADMORSE	AK	N	147	2961
WICHITA MID CONTINENT	KS	S	68	7507	MILES CITY	MT	N	148	2921
BARRON	AK	N	69	7452	STOCKTON	CA	N	149	2917
LITTLE ROCK ADAMS FIELD	AR	S	70	7291	WORLAND	WY	N	150	2890
NEWPORT NEWS	VA	S	71	7125	DILLINGHAM	AK	N	151	2839
TETERBORO	NJ	L	72	7007	PITTSBURGH ALLEGHENY	PA	L	152	2826
MARTINSBURG	WV	N	73	6987	MISSOULA	MT	M	153	2822
DECATUR	IL	N	74	6775	MCCOMB	MS	N	154	2812
ILJANNA	AK	N	75	6675	IDAHO FALLS FANNING FIELD	ID	N	155	2801
GALLUP SENATOR CLARK FLD	NM	N	76	6670	ROSWELL	NM	N	156	2794
AUSTIN	TX	S	77	6477	SPRINGFIELD	MO	S	157	2780
HINDT INTERNATIONAL	ND	N	78	6392	BOZEMAN	MT	N	158	2744
INDIANAPOLIS INTERNATIONAL	IN	M	79	6217	GULKANA	AK	N	159	2744
BRUNSWICK SAINT SIMON	GA	N	90	6211	CINCINNATI LUNKEN	OH	M	160	2726

TABLE 20 FISCAL YEAR 1986

FAA FLIGHT SERVICE STATIONS IN RANK ORDER OF TOTAL VFR FLIGHT PLANS ORIGINATED
- CONTINUED

STATION	STATE ABBREV.	H U B	RANK	N U M B E R	STATION	STATE ABBREV.	H U B	RANK	N U M B E R
BARRE	VT	N	161	2705	JACKSON REYNOLDS MUNIC	MI	N	241	1357
COLLEGE STATION	TX	N	162	2687	JOPLIN	MO	N	242	1352
WILKES BARRE	PA	S	163	2666	PAJUCAH BARKLEY FIELD	D KY	N	243	1346
NORTH PLATTE	NE	N	164	2608	BAKER	OR	N	244	1034
LACROSSE	WI	N	165	2605	RAWLINS	WY	N	245	1325
QUINCY 1	IL	N	166	2569	JONESBORO	AR	N	246	1317
BOWLING GREEN	KY	N	167	2540	YOUNGSTOWN	OH	S	247	1307
ALBANY	GA	N	168	2513	TOWNSHIP	NY	N	248	99E
JAMESTOWN	MO	N	169	2429	MARQUETTE	MI	N	249	98P
TRINIDAD	CO	N	170	2419	LEWISTOWN	MT	N	250	97E
TRVERSE CITY	MI	N	171	2413	DYERSBURG	TN	N	251	964
ROCKFORD	IL	N	172	2404	ZANESVILLE	OH	N	252	962
ELKO	NV	N	173	2394	DICKINSON	ND	N	253	957
PARKERSBURG WOOD COUNTY	WV	N	174	2364	DANVILLE	VA	N	254	956
CRESTVIEW	FL	N	175	2355	ERIE	PA	S	255	951
PENSACOLA	FL	S	176	2301	WATERTOWN	SD	N	256	942
AKRON	CO	N	177	2281	CARLSBAD	NM	N	257	910
UTICA	NY	N	178	2248	GLENS FALLS	NY	N	258	399
TUSCALOOSA VAN DE GRAAF	AL	M	179	2220	LAKE CHARLES	LA	N	259	973
PIERRE	SD	N	180	2206	CUT BANK	MT	N	260	930
ROCK SPRINGS	WY	N	181	2193	MASSENA	NY	N	261	921
GRAND ISLAND	NE	N	182	2169	DUBOIS	PA	N	262	794
ELMIRA	NY	N	183	2150	ALEXANDRIA	LA	N	263	783
TANANA	AK	N	184	2135	LAFAYETTE 1	LA	N	264	772
WICHITA FALLS	TX	N	185	2113	RIVERSIDE MUNICIPAL 1	C CA	S	265	770
ABILENE	TX	N	186	2105	GALVESTON	TX	N	266	763
SHERIDAN	WY	N	187	2078	DODGE CITY	KS	N	267	739
MANHATTAN	KS	N	188	2069	ALTOONA	PA	N	268	710
MASON CITY	IA	N	189	2054	ROLLA	MO	N	269	703
WENATCHEE	WA	N	190	2034	BRADFORD	PA	N	270	632
UKIAH	CA	N	191	2032	NEEDLES	CA	N	271	60P
MIDLAND	TX	S	192	2016	LAS VEGAS	NM	N	272	594
GARDEN CITY	KS	N	193	2000	LIVINGSTON	MT	N	273	572
MAJSAU	WI	N	194	1966	DALHART	TX	N	274	571
PELLSTON	MI	N	195	1966	ANDERSON	SC	N	275	561
EAU CLAIRE	WI	N	196	1917	PONCA CITY	OK	N	276	553
REDWOOD FALLS	MN	N	197	1893	BLUEFIELD	WV	N	277	540
IMPERIAL	D CA	N	198	1874	ELIZABETH CITY	NC	N	278	522
LUBBOCK	TX	S	199	1800	ELDORADO	AR	N	279	51P
COLD BAY	AK	N	200	1777	MOQUIAM	WA	N	280	49E
LUFKIN	TX	N	201	1777	PHILIPSBURG 1	PA	N	281	494
ABERCROMBIE	SD	N	202	1771	THE DALLES	OR	N	282	491
FORT WAYNE	IN	S	203	1759	SIDNEY	NE	N	283	455
GREENWOOD	MS	N	204	1759	MOUNT WILSON	NC	N	284	427
RUSSELL	KS	N	205	1740	EPHRATA	WA	N	285	424
LEBANON	NH	N	206	1718	BURLINGTON	IA	N	286	423
MERIDIAN KEY	MS	N	207	1715	HARRISON BOONE COUNTY	AR	N	287	384
ROCHESTER	MN	S	208	1707	CHADRON	NE	N	288	345
FAYETTEVILLE DRAKE FIELD	AR	N	209	1705	JOHNSTOWN	PA	N	289	329
CHARLESTON	WV	S	210	1655	CRESCENT CITY	CA	N	290	271
GOODLAND	KS	N	211	1630	CHILDRESS	TX	N	291	254
PALMER	AK	N	212	1627	ALICE INTERNATIONAL	TX	N	292	241
CHANUTE	KS	N	213	1610	EMPORIA	KS	N	293	238
LA JUNTA	CO	N	214	1608	BRYCE CANYON	UT	N	294	226
BLTYME	CA	S	215	1587	PINE BLUFF GRIDER FIELD 1	D AR	N	295	219
DEMING	NM	N	216	1566	GAGE	OK	N	296	210
SALINA	KS	N	217	1566	MINERAL WELLS	TX	N	297	208
EAGLE	CO	N	218	1565	MOBART	OK	N	298	186
BIG DELTA	AK	N	219	1547	ELY 1	WV	N	299	162
LARAMIE	WY	N	220	1543	TRUTH OR CONSEQUENCE	NM	N	300	161
VALDOSTA MUNICIPAL	D GA	N	221	1504	MINK 1	TX	N	301	127
ARCATA	CA	N	222	1495	GRAND TOTAL				179583P
JACKSON	TN	N	223	1480					
MYRTLE BEACH	SC	N	224	1432					
TUCUMCARI	NM	N	225	1427					
ELKINS	WV	N	226	1402					
LONDON	KY	N	227	1377					
MORGANTOWN	WV	N	228	1307					
OTTUMWA	IA	N	229	1278					
MOULTON	NE	N	230	1245					
BRISTOL TRI CITY	TN	S	231	1228					
MONROE	LA	N	232	1227					
MILLIAMSPORT	PA	S	233	1202					
PALACIOS	TX	N	234	1197					
MARYSVILLE YUBA COUNTY	D CA	N	235	1190					
BUTTE	MT	N	236	1176					
HANCOCK 1	MI	N	237	1176					
MC ALLEN	TX	N	238	1175					
MUNTINGTON	WV	N	239	1170					
WATERTOWN	NY	N	240	1103					

1. LESS THAN FULL YEAR DATA.

0. INDICATES A COMBINED STATION TOWER.

CODE INDICATES TYPE OF CHANGE TAKEN PLACE.
 C COMMISSION.
 D DECOMMISSION.
 E COMBINED.
 F DECOMBINED.
 R REMOVED.

C	FSS	STATION	STATE	DATE
C	FSS	BRIDGEPORT	CT	03-84
		RIVERSIDE MUNICIPAL	CA	09-86

TABLE 21 FISCAL YEAR 1936

FAA FLIGHT SERVICE STATIONS IN RANK ORDER OF TOTAL PILOT BRIEFS

STATION	STATE ABBREV.	M U B	RANK	N U M B E R	STATION	STATE ABBREV.	M U B	RANK	N U M B E R
BRIDGEPORT	C CT	N	1	288189	SAVANNAH MUNICIPAL	GA	S	81	59475
ATLANTA INTERNATIONAL	GA	L	2	258301	OMAHA	NE	M	82	57129
CHICAGO	IL	N	3	255352	SANTA BARBARA	CA	S	83	55185
MIAMI INTERNATIONAL	FL	L	4	242931	KNOXVILLE MCGEE FYSOM	TN	S	84	55107
WASHINGTON NATIONAL	DC	L	5	195412	MURDN	SD	N	85	54537
DALLAS LOVE FIELD	TX	L	6	185729	CINCINNATI LUNKEN	OH	M	86	54174
ISLIP MACARTHUR	NY	L	7	184863	EL PASO INTERNATIONAL	TX	M	87	52554
SAN ANTONIO INTERNATIONAL	TX	M	8	178747	NEW BERN	NC	M	88	52255
FORT WORTH MEACHAM	TX	L	9	176685	CONCORD	NH	N	89	51936
HANTHORNE	CA	L	10	175861	WALLA WALLA	WA	N	90	51197
COMRDE	TX	L	11	174934	LANCASTER FOX AIRPORT	CA	N	91	47426
RALEIGH DURHAM	NC	M	12	170518	UTICA	NY	N	92	47364
DENVER STAPLETON INTL	CO	L	13	165078	GAINESVILLE	FL	N	93	47341
OAKLAND INTERNATIONAL	CA	L	14	161337	MOBILE BATES FIELD	AL	S	94	45692
ONTARIO	CA	S	15	154978	PARKERSBURG WOOD COUNTY	WV	N	95	44713
TETERBORO	NJ	L	16	148519	ROCKFORD	IL	N	96	43852
MINNEAPOLIS ST PAUL INTL	MN	L	17	146914	LANSING	MI	S	97	43458
ORLANDO EXECUTIVE	FL	M	18	144372	ELMIRA	NY	N	98	42090
TULSA INTERNATIONAL	OK	M	19	142782	FAIRBANKS	AK	S	99	41586
ANCHORAGE INTERNATIONAL	AK	M	20	138460	CAPE STRANDEAU MUNICIPAL	MO	N	100	41454
COLUMBIA REGIONAL	MO	N	21	135677	FORT WAYNE	IN	S	101	40601
BUFFALO INTERNATIONAL	NY	M	22	134836	SPRINGFIELD	MO	S	102	39774
SEATTLE TACOMA INTL	WA	L	23	132780	MONDULULU	HI	L	103	39612
COLUMBUS INTERNATIONAL	OH	M	24	131704	BILLINGS	MT	S	104	39479
CLEVELAND HOPKINS INTL	OH	L	25	131119	CEDAR CITY	UT	N	105	39110
ST LOUIS INTERNATIONAL	MO	L	26	129412	AMARILLO	TX	S	106	39095
HICKORY	NC	N	27	129325	CASPER	WY	N	107	39002
GREEN BAY AUSTIN STRAUBEL	WI	S	28	124433	MASON LEWIS B WILSON	GA	N	108	39744
MICHITA MID CONTINENT	KS	S	29	123078	AUGUSTA	ME	N	109	38526
PRESCOTT	AZ	N	30	122356	QUINCY I	IL	N	110	37416
INDIANAPOLIS INTERNATIONAL	IN	M	31	119687	SALINAS MUNICIPAL	CA	S	111	36984
ST PETERSBURG CLEARWATER	FL	L	32	119407	MASON CITY	IA	N	112	36571
DETROIT CITY 1	MI	L	33	118879	TUCSON	AZ	M	113	36482
PORTLAND INTERNATIONAL	OR	M	34	114237	MUSCLE SHOALS	AL	S	114	34904
NORTH PHILADELPHIA	PA	L	35	113948	MONTGOMERY DANNELLY FIELD	AL	S	115	34197
SAN DIEGO LINDBERG	CA	M	36	112445	BOISE	ID	S	116	34092
AUSTIN	TX	S	37	106894	ERIE	PA	S	117	33795
SACRAMENTO EXECUTIVE	CA	S	38	106710	DOTHAN	AL	N	118	33178
SOUTH BEND	IN	S	39	106030	YOUNGSTOWN	OH	S	119	33106
NEWPORT NEWS	VA	S	40	105980	SAN JUAN INTERNATIONAL	PR	N	120	33084
HARRISBURG	PA	S	41	105085	SALISBURY	MD	N	121	33075
MILLVILLE	NJ	N	42	105083	THERMAL	CA	S	122	33074
PITTSBURGH ALLEGHENY	PA	L	43	104604	SPOKANE FELTS FIELD	WA	M	123	33064
POUGHKEEPSIE DUTCHESS CO	NY	N	44	104045	BANGOR INTERNATIONAL	ME	S	124	32888
LITTLE ROCK ADAMS FIELD	AR	S	45	103073	LINCOLN MUNICIPAL	NE	S	125	31102
ALBANY COUNTY	NY	M	46	101400	DUBOIS	PA	N	126	30756
MALESTER	OK	N	47	100966	BOWLING GREEN	KY	N	127	30643
NASHVILLE METROPOLITAN	TN	M	48	98360	GRAND JUNCTION	CO	S	128	30433
MEMPHIS INTERNATIONAL	TN	M	49	97058	PASO ROBLES	CA	N	129	30213
DE RIDDER	LA	N	50	96517	MIDLAND	TX	S	130	29278
ALBUQUERQUE INTERNATIONAL	NM	M	51	94585	NOME	AK	N	131	29227
GREER	SC	S	52	92704	LONDON	KY	N	132	29191
LOUISVILLE BONMAN	KY	M	53	91453	JOHNSTOWN	PA	N	133	29765
DECATUR	IL	N	54	88757	ALTOONA	PA	N	134	29504
CEDAR RAPIDS	IA	S	55	88272	WILLIAMSPORT	PA	S	135	29310
FLORENCE CITY	SC	N	56	81946	ALBANY	GA	N	136	29275
BIRMINGHAM	AL	M	57	81445	MASSENA	NY	N	137	29224
JACKSONVILLE INTL	FL	M	58	80331	BLUEFIELD	WV	N	138	27939
GRAND FORKS INTERNATIONAL	ND	N	59	79822	JACKSON REYNOLDS MUNIC	MI	N	139	27738
DAYTON	OH	M	60	79716	GREENWOOD	MS	N	140	27653
TERRE HAUTE	IN	N	61	76662	BAKERSFIELD MEADOWS FLD	CA	N	141	27312
FT DODGE	IA	M	62	74530	BARRE	VT	N	142	27291
FRESNO AIR TERMINAL	CA	S	63	72056	GREAT FALLS	MT	S	143	27258
VERD BEACH	FL	N	64	71032	ROCHESTER	MN	S	144	26786
ROANUKE	VA	S	65	69766	TRAVERSE CITY	MI	N	145	26670
FORT MYERS PAGE FIELD	FL	S	66	69234	LEBANON	NH	N	146	26606
SALT LAKE CITY INTL 1	UT	M	67	68748	ARCATA	CA	N	147	26174
RENO INTERNATIONAL	NV	M	68	68143	HIBBING	MN	S	148	25904
CHARLESTON AFB MUNICIPAL	SC	S	69	67914	HAUSAU	WI	N	149	25712
TALLAHASSEE	FL	S	70	67616	REDMOND	OR	N	150	25420
CROSSVILLE	TN	N	71	65300	LUFKIN	TX	N	151	25174
MARTINSBURG	WV	M	72	64948	BRISTOL TRI CITY	TN	S	152	24737
SHREVEPORT	LA	S	73	63742	BRADFORD	PA	N	153	24505
CHARLESTON	WV	S	74	62969	TUSCALOOSA VAN DE GRAAF	AL	M	154	24333
JACKSON MUM ARPT	MS	S	75	61220	HINDOT INTERNATIONAL	ND	N	155	24184
FINDLAY	OH	N	76	61002	ANNISTON	AL	N	156	24025
MILKES BARRE	PA	S	77	59614	PENSACOLA	FL	S	157	23717
SAGINAW TRI CITY	MI	S	78	59574	GRAND ISLAND	NE	N	158	23449
RED BLUFF	CA	N	79	59428	BURLEY	ID	N	159	23055
MELBOURNE	FL	S	80	58682	LAFAYETTE 1	LA	N	160	22992

TABLE 21 FISCAL YEAR 1986

FAA FLIGHT SERVICE STATIONS IN RANK ORDER OF TOTAL PILOT BRIEFS
CONTINUED

STATION	STATE ABBREV.	H U B	RANK	N U M B E R	STATION	STATE ABBREV.	H U B	RANK	N U M B E R
KEHAI MUNICIPAL	AK	N	161	22743	MOUNT WILSON	NC	N	241	3086
BRUNSWICK SAINT SIMON	GA	N	162	22587	BLITHE	CA	S	242	7992
EAU CLAIRE	WI	N	163	22324	ROLLA	MO	N	243	7972
WATERTOWN	NY	N	164	22202	DICKINSON	ND	N	244	7714
LUBBOCK	TX	S	165	22098	DANVILLE	VA	N	245	7545
RUSSELL	KS	N	166	22021	PONCA CITY	OK	N	246	7443
ELKINS	WV	N	167	21850	GULKANA	AK	N	247	7321
KING SALMON	AK	N	168	21844	BOZEMAN	MT	N	248	7233
HUNTINGTON	WV	N	169	21781	JAMESTOWN	ND	N	249	7110
BELLINGHAM	WA	N	170	21458	WATERTOWN	SD	N	250	5995
NORTH BEND	OR	N	171	21265	EAGLE	CO	N	251	5896
CRESTVIEW	FL	N	172	21004	ELDRADG	AR	N	252	5510
FAYETTEVILLE DRAKE FIELD	AR	N	173	20507	BURLINGTON	IA	N	253	6334
MONROE	LA	N	174	20409	MARYSVILLE YUBA COUNTY	CA	N	254	6303
WICHITA FALLS	TX	N	175	20206	TUCUMCARI	NM	N	255	6085
GARDEN CITY	KS	N	176	19738	COLD BAY	AK	N	256	5592
MCCOMB	MS	N	177	19271	ABERDEEN	SD	N	257	5524
MYRTLE BEACH	SC	N	178	19236	ELIZABETH CITY	NC	N	258	5444
CORDOVA	AK	N	179	19165	LA JUNTA	CO	N	259	5416
ROSWELL	NM	N	180	19101	HARRISON BOONE COUNTY	AR	N	260	5272
VALDOOSTA MUNICIPAL	GA	N	181	18913	PALACIOS	TX	N	261	5249
ALEXANDRIA	MI	N	182	18647	ALICE INTERNATIONAL	TX	N	262	5052
NORTH PLATTE	NE	N	183	18582	BUTTE	MT	N	263	4976
MC ALLEN	TX	N	184	18575	HOUTON	NE	N	264	4966
GALLUP SENATOR CLARK FLD	NM	N	185	18334	BAKER	OR	N	265	4608
COLLEGE STATION	TX	N	186	18131	HANCOCK 1	WI	N	266	4557
ABILENE	TX	N	187	18017	GAGE	OK	N	267	4418
MERIDIAN KEY	MS	N	188	17995	LIVINGSTON	MT	N	268	4378
REDWOOD FALLS	MN	N	189	17847	CHADRON	NE	N	269	4359
JACKSON	TN	N	190	17724	DOUGLAS 1	AZ	N	270	4294
RAPID CITY	SD	S	191	17680	DEMING	NM	N	271	4226
DEADMORSE	AK	N	192	17150	TOMPAN	WV	N	272	4201
OTTUMWA	IA	N	193	17063	PALMER	AK	*	273	4096
SALINA	KS	N	194	16809	NORTHWAY	AK	N	274	3976
CHANUTE	KS	N	195	16779	CUT BANK	MT	N	275	3893
UKIAH	CA	N	196	16588	RAWLINS	WY	N	276	3610
ZANESVILLE	OH	N	197	16317	BIG DELTA	AK	N	277	3528
MORGANTOWN	WV	N	198	15811	BETTLES	AK	N	278	3478
LACROSSE	WI	N	199	15641	CARLSBAD	NM	N	279	3466
SCOTTSBLUFF	NE	N	200	15603	DALHART	TX	N	280	3330
SHERIDAN	WY	N	201	15581	TALKEETNA	AK	N	281	3199
PELLSTON	MI	N	202	15405	CRESCENT CITY	CA	N	282	3119
MARQUETTE	MI	N	203	15358	EPHRATA	WA	N	283	2927
JOPLIN	MO	N	204	15307	SIDNEY	NE	N	284	2791
PADUCAH BARKLEY FIELD	KY	N	205	15254	THE DALLES	OR	N	285	2700
IDAHO FALLS FANNING FIELD	ID	N	206	15073	LEMISTOWN	MT	N	286	2651
TRINIDAD	CO	N	207	15066	RIVERSTONE MUNICIPAL 1	CA	S	287	2615
LARANIE	WY	N	208	14820	PINE BLUFF GRIDER FIELD 1	AR	N	288	2609
MANHATTAN	KS	N	209	13403	HOBART	OK	N	289	2558
WYMER	AK	N	210	13173	MINERAL WELLS	TX	N	290	2515
KOTZEBUE	AK	N	211	13159	LAS VEGAS	NM	N	291	2380
ANDERSON	SC	N	212	13149	TAMANA	AK	N	292	2362
PHILIPSBURG 1	PA	N	213	12921	CHILDRESS	TX	N	293	2325
ALEXANDRIA	LA	N	214	12887	YAKUTAT	AK	N	294	2032
BARRON	AK	N	215	12833	HOUQUIAM	WA	N	295	1720
STOCKTON	CA	N	216	12690	EMPORIA	KS	N	296	1444
IMPERIAL	CA	N	217	12359	NEEDLES	CA	N	297	1331
PIERRE	SD	N	218	12301	BYRCE CANYON	UT	N	298	1191
MORLAND	WY	N	219	12259	WINK 1	TX	N	299	691
DODGE CITY	KS	N	220	12050	ELY 1	NV	N	300	560
ROCK SPRINGS	WY	N	221	12020	TRUTH OR CONSEQUENCE	NM	N	301	364
JONESBORO	AR	N	222	12009		GRAND TOTAL			13655449
SITKA	AK	N	223	11931					
GLENS FALLS	NY	N	224	11852					
JUNEAU	AK	S	225	11757					
ILIANA	AK	N	226	11719					
BETHEL	AK	N	227	11535					
MISSOULA	MT	N	228	11433					
DILLINGHAM	AK	N	229	11293					
LAKE CHARLES	LA	N	230	11121					
MILES CITY	MT	N	231	10713					
KETCHIKAN	AK	N	232	10591					
GOODLAND	KS	N	233	10282					
ELKO	WV	N	234	10272					
ARRON	CO	N	235	10187					
GALVESTON	TX	N	236	9984					
WENATCHEE	WA	N	237	9866					
DAGGETT	CA	N	238	9023					
MC GRATH	AK	N	239	8490					
OYERSBURG	TN	N	240	8308					

1- LESS THAN FULL YEAR DATA.

B- INDICATES A COMBINED STATION TOWER.

CODE INDICATES TYPE OF CHANGE TAKEN PLACE.

- C COMMISSION.
- D DECOMMISSION.
- E COMBINED.
- F DECOMBINED.
- R REMOVED.

	STATION	STATE	DATE
C	FSS	BRIDGEPORT	CT 03-84
C	FSS	RIVERSIDE MUNICIPAL	CA 09-86

CHAPTER VI

AIRPORT & INSTRUMENT OPERATIONS AT AIRPORT TRAFFIC
CONTROL TOWERS OPERATED UNDER FAA CONTRACT

TABLE 22 FISCAL YEAR 1986
 OPERATIONS AT AIRPORTS WITH CONTRACTOR-OPERATED TRAFFIC CONTROL TOWERS BY STATE
 (CONTINUED)

STATE AND LOCATION NAME	TOTAL	AIR CARRIER	AIR TAXI	GENERAL AVIATION	MILITARY
REGIONAL SUMMARY					
ALASKAN					
CENTRAL					
ITINERANT OPERATIONS	51317	16	5846	44908	547
LOCAL OPERATIONS	34698			34223	475
TOTAL OPERATIONS	86015	16	5846	79131	1022
EASTERN					
ITINERANT OPERATIONS	16057	73	2948	12936	200
LOCAL OPERATIONS	2538			2444	94
TOTAL OPERATIONS	18595	73	2948	15280	294
GREAT LAKES					
ITINERANT OPERATIONS	50967	0	702	50219	44
LOCAL OPERATIONS	32427			32427	0
TOTAL OPERATIONS	83394	0	702	82646	44
NEW ENGLAND					
NORTHWEST MT					
ITINERANT OPERATIONS	15462	226	3590	11445	201
LOCAL OPERATIONS	2965			2949	16
TOTAL OPERATIONS	18427	226	3590	14394	217
SOUTHERN					
ITINERANT OPERATIONS	94338	1148	7610	82591	2989
LOCAL OPERATIONS	75685			74737	948
TOTAL OPERATIONS	170023	1148	7610	157328	3937
SOUTHWEST					
ITINERANT OPERATIONS	147711	3392	22848	109793	11578
LOCAL OPERATIONS	56966			45672	11294
TOTAL OPERATIONS	204677	3392	22848	155465	22872
WESTERN-PAC					
ITINERANT OPERATIONS	69674	8	11264	57776	626
LOCAL OPERATIONS	32121			30898	1223
TOTAL OPERATIONS	101795	8	11264	88674	1849
OTHER					
GRAND TOTAL					
ITINERANT OPERATIONS	445526	4863	54808	369568	15257
LOCAL OPERATIONS	237400			223350	14050
TOTAL OPERATIONS	682926	4863	54808	592918	30307
PERCENT DISTRIBUTION	100	1	8	87	

TABLE 22 FISCAL YEAR 1996
OPERATIONS AT AIRPORTS WITH CONTRACTOR-OPERATED TRAFFIC CONTROL TOWERS BY STATE

STATE AND LOCATION NAME	LOCATION IDENTIFIER	H U B	TOTAL	AIR CARRIER	AIR TAXI	GENERAL AVIATION	MILITARY
ARIZONA							
FLAGSTAFF	(FLG)	N					
ITINERANT OPERATIONS			31829	8	8128	23251	442
LOCAL OPERATIONS			9298			9239	59
TOTAL OPERATIONS			41127	8	8128	32490	501
STATE TOTAL ARIZONA							
ITINERANT OPERATIONS			31829	8	8128	23251	442
LOCAL OPERATIONS			9298			9239	59
TOTAL OPERATIONS			41127	8	8128	32490	501
CALIFORNIA							
MERCED	(MCE)	S					
ITINERANT OPERATIONS			37845	0	3136	34525	184
LOCAL OPERATIONS			22823			21659	1164
TOTAL OPERATIONS			60668	0	3136	56184	1348
STATE TOTAL CALIFORNIA							
ITINERANT OPERATIONS			37845	0	3136	34525	184
LOCAL OPERATIONS			22823			21659	1164
TOTAL OPERATIONS			60668	0	3136	56184	1348
KANSAS							
TOPEKA	(TOP)	N					
PHILLIP BALLARD ITINERANT OPERATIONS			29358	0	1974	27140	244
LOCAL OPERATIONS			26989			26663	326
TOTAL OPERATIONS			56347	0	1974	53803	570
STATE TOTAL KANSAS							
ITINERANT OPERATIONS			29358	0	1974	27140	244
LOCAL OPERATIONS			26989			26663	326
TOTAL OPERATIONS			56347	0	1974	53803	570
KENTUCKY							
OWENSBORO DAVIEES CNTY	(OWB)	S					
ITINERANT OPERATIONS			40246	0	6944	32190	1112
LOCAL OPERATIONS			16032			15844	188
TOTAL OPERATIONS			56278	0	6944	48034	1300
STATE TOTAL KENTUCKY							
ITINERANT OPERATIONS			40246	0	6944	32190	1112
LOCAL OPERATIONS			16032			15844	188
TOTAL OPERATIONS			56278	0	6944	48034	1300
MISSOURI							
CAPE GIRARDEAU MUNICIPAL	(CGI)	N					
ITINERANT OPERATIONS			21959	16	3872	17768	303
LOCAL OPERATIONS			7709			7560	149
TOTAL OPERATIONS			29668	16	3872	25328	452
STATE TOTAL MISSOURI							
ITINERANT OPERATIONS			21959	16	3872	17768	303
LOCAL OPERATIONS			7709			7560	149
TOTAL OPERATIONS			29668	16	3872	25328	452
NEW MEXICO							
FARMINGTON MUNICIPAL	(FMN)	N					
ITINERANT OPERATIONS			44833	2149	11892	30336	456
LOCAL OPERATIONS			8499			8313	186
TOTAL OPERATIONS			53332	2149	11892	38649	642
HOBBS LEA COUNTY	(HOB)	N					
ITINERANT OPERATIONS			26142	4	4401	21465	272
LOCAL OPERATIONS			10027			9755	272
TOTAL OPERATIONS			36169	4	4401	31220	544
STATE TOTAL NEW MEXICO							
ITINERANT OPERATIONS			70975	2153	16293	51801	728
LOCAL OPERATIONS			18526			18068	458
TOTAL OPERATIONS			89501	2153	16293	69869	1186
NORTH CAROLINA							
NEW BERN	(EWN)	N					

TABLE 20 FISCAL YEAR 1986
 OPERATIONS AT AIRPORTS WITH CONTRACTOR-OPERATED TRAFFIC CONTROL TOWERS BY STATE
 (CONTINUED)

STATE AND LOCATION NAME	LOCATION IDENTIFIER	M U S	TOTAL	AIR CARRIER	AIR TAXI	GENERAL AVIATION	MILITARY
NORTH CAROLINA (CONTINUED)							
NEW BERNE (CONTINUED)							
ITINERANT OPERATIONS			7363	1147	171	5183	862
LOCAL OPERATIONS			6269			5647	622
TOTAL OPERATIONS			13632	1147	171	10830	1484
STATE TOTAL NORTH CAROLINA							
ITINERANT OPERATIONS			7363	1147	171	5183	862
LOCAL OPERATIONS			6269			5647	622
TOTAL OPERATIONS			13632	1147	171	10830	1484
OHIO							
CLEVELAND CUYAHOGA COUNTY							
(CGF)	L						
ITINERANT OPERATIONS			50967	0	702	50219	46
LOCAL OPERATIONS			32427			32427	0
TOTAL OPERATIONS			83394	0	702	82646	46
STATE TOTAL OHIO							
ITINERANT OPERATIONS			50967	0	702	50219	46
LOCAL OPERATIONS			32427			32427	0
TOTAL OPERATIONS			83394	0	702	82646	46
OKLAHOMA							
ARDMORE MUNICIPAL							
(ADM)	N						
ITINERANT OPERATIONS			10072	0	13	9186	873
LOCAL OPERATIONS			7094			4425	2669
TOTAL OPERATIONS			17166	0	13	13611	3542
ENID WOODRING MUNICIPAL							
(WDG)	N						
ITINERANT OPERATIONS			25412	1239	713	20601	2859
LOCAL OPERATIONS			21927			18422	3505
TOTAL OPERATIONS			47339	1239	713	39023	6364
STATE TOTAL OKLAHOMA							
ITINERANT OPERATIONS			35484	1239	726	29787	3732
LOCAL OPERATIONS			29021			22847	6174
TOTAL OPERATIONS			64505	1239	726	52634	9906
OREGON							
PENDLETON							
(PDT)	N						
ITINERANT OPERATIONS			15462	226	3590	11445	201
LOCAL OPERATIONS			2965			2949	16
TOTAL OPERATIONS			18427	226	3590	14394	217
STATE TOTAL OREGON							
ITINERANT OPERATIONS			15462	226	3590	11445	201
LOCAL OPERATIONS			2965			2949	16
TOTAL OPERATIONS			18427	226	3590	14394	217
SOUTH CAROLINA							
MYRTLE BEACH							
(CRE)	N						
ITINERANT OPERATIONS			46729	1	495	45218	1015
LOCAL OPERATIONS			53384			53246	138
TOTAL OPERATIONS			100113	1	495	98464	1153
STATE TOTAL SOUTH CAROLINA							
ITINERANT OPERATIONS			46729	1	495	45218	1015
LOCAL OPERATIONS			53384			53246	138
TOTAL OPERATIONS			100113	1	495	98464	1153
TEXAS							
LAREDO							
(LRD)	N						
ITINERANT OPERATIONS			41252	0	5829	28205	7218
LOCAL OPERATIONS			9419			4757	4662
TOTAL OPERATIONS			50671	0	5829	32962	11880
STATE TOTAL TEXAS							
ITINERANT OPERATIONS			41252	0	5829	28205	7218
LOCAL OPERATIONS			9419			4757	4662
TOTAL OPERATIONS			50671	0	5829	32962	11880
WEST VIRGINIA							
LEWISBURG GREENBRIER							
(LMB)	N						

TABLE 22 FISCAL YEAR 1986
 OPERATIONS AT AIRPORTS WITH CONTRACTOR-OPERATED TRAFFIC CONTROL TOWERS BY STATE
 (CONTINUED)

STATE AND LOCATION NAME	LOCATION IDENTIFIER	H J S	TOTAL	AIR CARRIER	AIR TAXI	GENERAL AVIATION	MILITARY
WEST VI (CONTINUED)							
LEWISBU (CONTINUED)							
			16057	73	2948	12836	200
			2538			2444	94
			18595	73	2948	15280	294
STATE TOTAL WEST VIRGINIA							
			16057	73	2948	12836	200
			2538			2444	94
			18595	73	2948	15280	294

TABLE 23 FISCAL YEAR 1996

CONTRACTOR-OPERATED AIRPORT TRAFFIC CONTROL TOWERS BY RANK ORDER OF TOTAL AIRPORT OPERATIONS

TOWER	STATE ABBREV.	U S	RANK	NUMBER
MYRTLE BEACH	SC	N	1	100113
CLEVELAND CUYAHOGA COUNTY	OH	L	2	83394
MERCED 2	CA	S	3	60668
TOPEKA PHILLIP BALLARD	KS	M	4	56347
OWENSBORO DAVIEES CNTY	KY	S	5	56278
FARMINGTON MUNICIPAL	NM	N	6	53332
LAREDO	TX	N	7	50671
ENID WOODRING MUNICIPAL	OK	N	8	47339
FLAGSTAFF	AZ	N	9	41127
HOBBS LEA COUNTY	NM	N	10	36169
CAPE GIRARDEAU MUNICIPAL	MO	N	11	29668
LEWISBURG GREENBRIER	WV	N	12	19595
PENDLETON 2	OR	N	13	18427
ARDMORE MUNICIPAL	OK	N	14	17166
NEW BERN 2	NC	N	15	13632
	GRAND	TOTAL		682926

2. LESS THAN FULL YEAR DATA.

TABLE 24 FISCAL YEAR 1996

CONTRACTOR-OPERATED AIRPORT TRAFFIC CONTROL TOWERS BY RANK ORDER OF ITINERANT AIRPORT OPERATIONS

TOWER	STATE ABBREV.	U S	RANK	NUMBER
CLEVELAND CUYAHOGA COUNTY	OH	L	1	50967
MYRTLE BEACH	SC	N	2	46729
FARMINGTON MUNICIPAL	NM	N	3	44833
LAREDO	TX	N	4	41252
OWENSBORO DAVIEES CNTY	KY	S	5	40246
MERCED 2	CA	S	6	37845
FLAGSTAFF	AZ	N	7	31829
TOPEKA PHILLIP BALLARD	KS	N	8	29358
HOBBS LEA COUNTY	NM	N	9	26142
ENID WOODRING MUNICIPAL	OK	N	10	25412
CAPE GIRARDEAU MUNICIPAL	MO	N	11	21959
LEWISBURG GREENBRIER	WV	N	12	16057
PENDLETON 2	OR	N	13	15462
ARDMORE MUNICIPAL	OK	N	14	10072
NEW BERN 2	NC	N	15	7363
	GRAND	TOTAL		445526

2. LESS THAN FULL YEAR DATA.

TABLE 20 FISCAL YEAR 1956
 CONTRACTOR-OPERATED AIRPORT TRAFFIC CONTROL TOWERS BY RANK ORDER OF AIR CARRIER OPERATIONS

TOWER	STATE ABBREV.	U S	RANK	NUMBER
FARMINGTON MUNICIPAL	NM	N	1	2149
ENID WOODRING MUNICIPAL	OK	N	2	1239
NEW BERN 2	NC	N	3	1147
PENDLETON 2	OR	N	4	226
LEWISBURG GREENBRIER	WV	N	5	73
CAPE GIRARDEAU MUNICIPAL	MO	N	6	16
FLAGSTAFF	AZ	N	7	8
HOBBS LEA COUNTY	NM	N	8	4
MYRTLE BEACH	SC	N	9	1
ARDMORE MUNICIPAL	OK	N	10	0
CLEVELAND CUYAHOGA COUNTY	OH	L	11	0
LAREDO	TX	N	12	0
MERCED 2	CA	S	13	0
OMENSBORO DAVIEES CNTY	KY	S	14	0
TOPEKA PHILLIP BALLARD	KS	N	15	0
GRAND TOTAL				4863

2- LESS THAN FULL YEAR DATA.

TABLE 20 FISCAL YEAR 1956
 CONTRACTOR-OPERATED AIRPORT TRAFFIC CONTROL TOWERS BY RANK ORDER OF GENERAL AVIATION ITINERANT OPERATIONS

TOWER	STATE ABBREV.	U S	RANK	NUMBER
CLEVELAND CUYAHOGA COUNTY	OH	L	1	50219
MYRTLE BEACH	SC	N	2	45218
MERCED 2	CA	S	3	34525
OMENSBORO DAVIEES CNTY	KY	S	4	32190
FARMINGTON MUNICIPAL	NM	N	5	30336
LAREDO	TX	N	6	29205
TOPEKA PHILLIP BALLARD	KS	N	7	27140
FLAGSTAFF	AZ	N	8	23251
HOBBS LEA COUNTY	NM	N	9	21465
ENID WOODRING MUNICIPAL	OK	N	10	20601
CAPE GIRARDEAU MUNICIPAL	MO	N	11	17768
LEWISBURG GREENBRIER	WV	N	12	12636
PENDLETON 2	OR	N	13	11445
ARDMORE MUNICIPAL	OK	N	14	9186
NEW BERN 2	NC	N	15	5183
GRAND TOTAL				369568

2- LESS THAN FULL YEAR DATA.

TABLE 27 FISCAL YEAR 1955

 INSTRUMENT OPERATIONS AT AIRPORTS WITH CONTRACTOR-OPERATED TRAFFIC CONTROL TOWERS, RAPCONS AND RATCFS BY STATE
 (CONTINUED)

STATE AND LOCATION NAME	TOTAL	AIR CARRIER	AIR TAXI	GENERAL AVIATION	MILITARY
REGIONAL SUMMARY					
ALASKAN					
CENTRAL					
PRIMARY OPERATIONS	11831	1	3306	8074	450
SECONDARY OPERATIONS	0	0	0	0	0
OVERFLIGHTS	0	0	0	0	0
TOTAL OPERATIONS	11831	1	3306	8074	450
EASTERN					
PRIMARY OPERATIONS	10173	73	2890	7144	66
SECONDARY OPERATIONS	0	0	0	0	0
OVERFLIGHTS	0	0	0	0	0
TOTAL OPERATIONS	10173	73	2890	7144	66
GREAT LAKES					
PRIMARY OPERATIONS	18789	0	401	18371	17
SECONDARY OPERATIONS	0	0	0	0	0
OVERFLIGHTS	0	0	0	0	0
TOTAL OPERATIONS	18789	0	401	18371	17
NEW ENGLAND					
NORTHWEST MT					
PRIMARY OPERATIONS	3277	216	1935	1061	65
SECONDARY OPERATIONS	0	0	0	0	0
OVERFLIGHTS	0	0	0	0	0
TOTAL OPERATIONS	3277	216	1935	1061	65
SOUTHERN					
PRIMARY OPERATIONS	38416	1094	7024	29438	860
SECONDARY OPERATIONS	0	0	0	0	0
OVERFLIGHTS	0	0	0	0	0
TOTAL OPERATIONS	38416	1094	7024	29438	860
SOUTHWEST					
PRIMARY OPERATIONS	35119	1637	8660	18566	9256
SECONDARY OPERATIONS	0	0	0	0	0
OVERFLIGHTS	0	0	0	0	0
TOTAL OPERATIONS	35119	1637	8660	18566	9256
WESTERN-PAC					
PRIMARY OPERATIONS	10969	4	3768	6994	203
SECONDARY OPERATIONS	0	0	0	0	0
OVERFLIGHTS	0	0	0	0	0
TOTAL OPERATIONS	10969	4	3768	6994	203
OTHER					
GRAND TOTAL					
PRIMARY OPERATIONS	131574	3325	27984	89648	10917
SECONDARY OPERATIONS	0	0	0	0	0
OVERFLIGHTS	0	0	0	0	0
TOTAL OPERATIONS	131574	3325	27984	89648	10917

TABLE 27 FISCAL YEAR 1995

INSTRUMENT OPERATIONS AT AIRPORTS WITH CONTRACTOR-OPERATED TRAFFIC CONTROL TOWERS, RAPCONS AND RATCFS BY STATE

STATE AND LOCATION NAME	LOCATION IDENTIFIER	M U S	F A C	TOTAL	AIR CARRIER	AIR TAXI	GENERAL AVIATION	MILITARY
ARIZONA								
FLAGSTAFF	(FLG)	N						
PRIMARY OPERATIONS				3373	4	2097	1236	36
TOTAL OPERATIONS				3373	4	2097	1236	36
ARIZONA STATE TOTAL								
PRIMARY OPERATIONS				3373	4	2097	1236	36
SECONDARY OPERATIONS				0	0	0	0	0
OVERFLIGHTS				0	0	0	0	0
TOTAL OPERATIONS				3373	4	2097	1236	36
CALIFORNIA								
MERCED	(MCE)	S						
PRIMARY OPERATIONS				7596	0	1671	5758	167
TOTAL OPERATIONS				7596	0	1671	5758	167
CALIFORNIA STATE TOTAL								
PRIMARY OPERATIONS				7596	0	1671	5758	167
SECONDARY OPERATIONS				0	0	0	0	0
OVERFLIGHTS				0	0	0	0	0
TOTAL OPERATIONS				7596	0	1671	5758	167
KANSAS								
TOPEKA	(TOP)	N						
PHILLIP BALLARD PRIMARY OPERATIONS				5465	0	595	4715	155
TOTAL OPERATIONS				5465	0	595	4715	155
KANSAS STATE TOTAL								
PRIMARY OPERATIONS				5465	0	595	4715	155
SECONDARY OPERATIONS				0	0	0	0	0
OVERFLIGHTS				0	0	0	0	0
TOTAL OPERATIONS				5465	0	595	4715	155
KENTUCKY								
OWENSBORO DAVIEES CNTY	(OWB)	S						
PRIMARY OPERATIONS				16333	0	6446	9481	406
TOTAL OPERATIONS				16333	0	6446	9481	406
KENTUCKY STATE TOTAL								
PRIMARY OPERATIONS				16333	0	6446	9481	406
SECONDARY OPERATIONS				0	0	0	0	0
OVERFLIGHTS				0	0	0	0	0
TOTAL OPERATIONS				16333	0	6446	9481	406
MISSOURI								
CAPE GIRARDEAU MUNICIPAL	(CGI)	N						
PRIMARY OPERATIONS				6366	1	2711	3359	295
TOTAL OPERATIONS				6366	1	2711	3359	295
MISSOURI STATE TOTAL								
PRIMARY OPERATIONS				6366	1	2711	3359	295
SECONDARY OPERATIONS				0	0	0	0	0
OVERFLIGHTS				0	0	0	0	0
TOTAL OPERATIONS				6366	1	2711	3359	295
NEW MEXICO								
FARMINGTON MUNICIPAL	(FMN)	N						
PRIMARY OPERATIONS				8101	1459	2317	4222	93
TOTAL OPERATIONS				8101	1459	2317	4222	93
MOBBS LEA COUNTY	(MOB)	N						
PRIMARY OPERATIONS				4068	4	1595	2408	61
TOTAL OPERATIONS				4068	4	1595	2408	61
NEW MEXICO STATE TOTAL								
PRIMARY OPERATIONS				12169	1473	3912	6630	154
SECONDARY OPERATIONS				0	0	0	0	0
OVERFLIGHTS				0	0	0	0	0
TOTAL OPERATIONS				12169	1473	3912	6630	154
NORTH CAROLINA								
NEW BERN	(ENB)	N						
PRIMARY OPERATIONS				2560	1393	146	1092	229

TABLE 27 FISCAL YEAR 1955

INSTRUMENT OPERATIONS AT AIRPORTS WITH CONTRACTOR-OPERATED TRAFFIC CONTROL TOWERS, RAPCONS AND RATCS BY STATE

(CONTINUED)

STATE AND LOCATION NAME	LOCATION IDENTIFIER	H U B	F A C	TOTAL	AIR CARRIER	AIR TAXI	GENERAL AVIATION	MILITARY
NORTH CAROLINA (CONTINUED)								
NEW BERN (CONTINUED)								
TOTAL OPERATIONS				2560	1333	146	1092	229
NORTH CAROLINA STATE TOTAL				2560	1333	146	1092	229
PRIMARY OPERATIONS				0	0	0	0	0
SECONDARY OPERATIONS				0	0	0	0	0
OVERFLIGHTS				0	0	0	0	0
TOTAL OPERATIONS				2560	1333	146	1092	229
OHIO								
CLEVELAND CUYAHOGA COUNTY (CCG) L								
PRIMARY OPERATIONS				18789	0	401	18371	17
TOTAL OPERATIONS				18789	0	401	18371	17
OHIO STATE TOTAL				18789	0	401	18371	17
PRIMARY OPERATIONS				0	0	0	0	0
SECONDARY OPERATIONS				0	0	0	0	0
OVERFLIGHTS				0	0	0	0	0
TOTAL OPERATIONS				18789	0	401	18371	17
OKLAHOMA								
ARDMORE MUNICIPAL (ADM) N								
PRIMARY OPERATIONS				1396	0	1	965	430
TOTAL OPERATIONS				1396	0	1	965	430
ENID WOODRING MUNICIPAL (WOG) N								
PRIMARY OPERATIONS				6912	154	81	2779	3183
TOTAL OPERATIONS				6912	154	81	2779	3183
OKLAHOMA STATE TOTAL				9308	154	82	3744	4318
PRIMARY OPERATIONS				0	0	0	0	0
SECONDARY OPERATIONS				0	0	0	0	0
OVERFLIGHTS				0	0	0	0	0
TOTAL OPERATIONS				8308	154	82	3744	4218
OREGON								
PENDLETON (PDT) N								
PRIMARY OPERATIONS				3277	215	1935	1061	65
TOTAL OPERATIONS				3277	215	1935	1061	65
OREGON STATE TOTAL				3277	215	1935	1061	65
PRIMARY OPERATIONS				0	0	0	0	0
SECONDARY OPERATIONS				0	0	0	0	0
OVERFLIGHTS				0	0	0	0	0
TOTAL OPERATIONS				3277	215	1935	1061	65
SOUTH CAROLINA								
MYRTLE BEACH (CRE) N								
PRIMARY OPERATIONS				19523	1	432	18865	225
TOTAL OPERATIONS				19523	1	432	18865	225
SOUTH CAROLINA STATE TOTAL				19523	1	432	18865	225
PRIMARY OPERATIONS				0	0	0	0	0
SECONDARY OPERATIONS				0	0	0	0	0
OVERFLIGHTS				0	0	0	0	0
TOTAL OPERATIONS				19523	1	432	18865	225
TEXAS								
LAREDD (LRD) N								
PRIMARY OPERATIONS				17642	0	4666	8192	4784
TOTAL OPERATIONS				17642	0	4666	8192	4784
TEXAS STATE TOTAL				17642	0	4666	8192	4784
PRIMARY OPERATIONS				0	0	0	0	0
SECONDARY OPERATIONS				0	0	0	0	0
OVERFLIGHTS				0	0	0	0	0
TOTAL OPERATIONS				17642	0	4666	8192	4784
WEST VIRGINIA								
LENISBURG GREENBRIER (LWB) N								
PRIMARY OPERATIONS				10173	73	2890	7144	65
TOTAL OPERATIONS				10173	73	2890	7144	65

TABLE 27 FISCAL YEAR 1995

INSTRUMENT OPERATIONS AT AIRPORTS WITH CONTRACTOR-OPERATED TRAFFIC CONTROL TOWERS, RAPCONS AND RATCFS BY STATE

(CONTINUED)

STATE AND LOCATION NAME	LOCATION IDENTIFIER	M J 3	F A C	TOTAL	AIR CARRIER	AIR TAXI	GENERAL AVIATION	MILITARY
WEST VIRGINIA		(CONTINUED)						
WEST VIRGINIA		STATE TOTAL						
PRIMARY OPERATIONS				10173	73	2890	7144	65
SECONDARY OPERATIONS				0	0	0	0	0
OVERFLIGHTS				0	0	0	0	0
TOTAL OPERATIONS				10173	73	2890	7144	65

TABLE 20. FISCAL YEAR 1996

INSTRUMENT OPERATIONS AT AIRPORTS WITH CONTRACTOR-OPERATED CONTROL TOWERS AND RATCFs BY RANK ORDER

T O W E R	STATE ABBREV.	H U B	RANK	N U M B E R
MYRTLE BEACH	SC	N	1	19523
CLEVELAND CUYAHOGA COUNTY	OH	L	2	18789
LAREDO	TX	N	3	17642
OWENSBORO DAVIEES CNTY	KY	S	4	16333
LEWISBURG GREENBRIER	WV	N	5	10173
FARMINGTON MUNICIPAL	NM	N	6	8101
MERCED 2	CA	S	7	7596
ENID WOODRING MUNICIPAL	OK	N	8	6912
CAPE GIRARDEAU MUNICIPAL	MO	N	9	6366
TOPEKA PHILLIP BALLARD	KS	N	10	5465
MOBBS LEA COUNTY	NM	N	11	4068
FLAGSTAFF	AZ	N	12	3373
PENDLETON 2	OR	N	13	3277
NEW BERN 2	NC	N	14	2560
ARDMORE MUNICIPAL	OK	N	15	1396
	GRAND	TOTAL		131574

NOTE: INSTRUMENT OPERATIONS AT VFR TOWERS WITHIN THE CONTROL JURISDICTION OF APPROACH FACILITIES ARE NOTED BY A POUND SIGN.

1. FOR DEFINITION OF AIR TRAFFIC HUB, SEE GLOSSARY.
2. LESS THAN FULL YEAR DATA.

A P P E N D I X

Users: All ATCT's

AIRPORT TRAFFIC RECORD

Max. ORIGINAL of this form to Washington Office, AMS-420 thru Regional Air Traffic Div. & 10th
 Facility Name: _____ Location: _____

(10-1) Facility Type (K one) _____ Mo _____ Yr _____ Location Ident _____
 (1-2) (3-4) (5-9)

(11) Approach Control Towers: B Radar C Limited Radar D Non-Radar
 E VFR Tower G Contract Tower
 Facility Type Changed (12) Yes No
 (Also submit FAA Form 7230-26) (17-78) (79)

if daily hours of operation have changed, enter new hours

Airport Operations Count

Day	ITINERANT				LOCAL				Total Operations	Special Use (14-5)
	A	GA	M	Military	Civil	Military	Total	Local		
1										
2										
3										
4										
5										
6										
7										
8										
9										
10										
11										
12										
13										
14										
15										
16										
17										
18										
19										
20										
21										
22										
23										
24										
25										
26										
27										
28										
29										
30										
31										
Total										

FAA Form 7230-1 (4-94) RIS AT 7230-99

This Side
For Use by VFR Towers Only
(All Approach Control Terminals Must use FAA Form 7230-26)

ALL VFR Towers recording Instrument Operations on this side MUST COMPLETE

Mo _____ Yr _____ Location Ident _____
 (1-2) (3-4) (5-9)

ADP Control 10-4

Remarks

Day	Instrument Operations				Total (14-1)
	AC	AT	GA	Military	
1					18-19
2					20-21
3					22-23
4					24-25
5					26-27
6					28-29
7					30-31
8					32-33
9					34-35
10					36-37
11					38-39
12					40-41
13					42-43
14					44-45
15					46-47
16					48-49
17					50-51
18					52-53
19					54-55
20					56-57
21					58-59
22					60-61
23					62-63
24					64-65
25					66-67
26					68-69
27					70-71
28					72-73
29					74-75
30					76-77
31					78-79
Total					80-81

(14-2)

3/ Facility Use

1st FOLD | | 1st FOLD

USERS ARTCC and CBRAP

ARTCC OPERATIONS DAILY SUMMARY
 New ORIGINAL of this form is Washington Office, ASD-380

FACILITY NAME _____ **LOCATION** _____

ASD CONTROL _____ **NO. 11-4** _____ **LOCATION** _____ **NO. 11-4** _____

1st FACILITY USE Use reverse for OCEANIC OPERATIONS. See reverse for loading instructions.

DAY	DOMESTIC DEPARTURES				DOMESTIC ARRIVALS				DOMESTIC OPERATIONS				TOTAL
	AT	GA	AC	MI	AT	GA	AC	MI	AT	GA	AC	MI	
NO. 117-381	01-34	02-38	03-39	04-41	05-43	06-45	07-48	08-51	09-54	10-57	11-60	12-63	13-66
1													
2													
3													
4													
5													
6													
7													
8													
9													
10													
11													
12													
13													
14													
15													
16													
17													
18													
19													
20													
21													
22													
23													
24													
25													
26													
27													
28													
29													
30													
31													
TOTAL													

1st FACILITY USE

FAA Form 7200-14 a-101 SUPPLEMENT PREVIOUS EDITION 1st FOLD | | 1st FOLD

ARTCC OPERATIONS DAILY SUMMARY
 New ORIGINAL of this form is Washington Office, ASD-380

FACILITY NAME _____ **LOCATION** _____

ASD CONTROL _____ **NO. 11-4** _____ **LOCATION** _____ **NO. 11-4** _____

1st FACILITY USE Use reverse for OCEANIC OPERATIONS. See reverse for loading instructions.

DAY	DOMESTIC DEPARTURES				DOMESTIC ARRIVALS				DOMESTIC OPERATIONS				TOTAL
	AT	GA	AC	MI	AT	GA	AC	MI	AT	GA	AC	MI	
NO. 117-381	01-34	02-38	03-39	04-41	05-43	06-45	07-48	08-51	09-54	10-57	11-60	12-63	13-66
1													
2													
3													
4													
5													
6													
7													
8													
9													
10													
11													
12													
13													
14													
15													
16													
17													
18													
19													
20													
21													
22													
23													
24													
25													
26													
27													
28													
29													
30													
31													
TOTAL													

1st FACILITY USE

This form is prepared to enable users to make a GRAND TOTAL by adding the lines to arrive at DOMESTIC ARRIVALS, DEPARTURES, and OPERATIONS. The lines are to be used to arrive at the GRAND TOTAL. Add the column headings and heavy horizontal lines on the form and the GRAND TOTAL. Add the column headings and heavy horizontal lines on the form and the GRAND TOTAL. Add the column headings and heavy horizontal lines on the form and the GRAND TOTAL.

REMARKS

FACILITY USE

FOLD]

THIS SIDE FOR STAGE III/TCA USE ONLY

ALL FACILITIES REPORTING STAGE III/TCA MUST COMPLETE

ADP CONTROL NO. STAGE III/TCA MONTH THIS MONTH (14) YBB

(1-2) M.O. (1-3) TR. (1-4) LOCATION IDENT.

INSTRUCTIONS

The form is designed to enable the user to arrive at the GRAND TOTAL by folding the form to position the two DAILY TOTALS over each other. Fold on fold marks provided in the top and bottom margins. Align the broken rules in the left margin with the break in the top and bottom margins. Match key punch numbers on the reverse with those on the front. Add 14th numbered items to arrive at GRAND TOTAL. 4 (NOL) term before mailing to AMS-200

DAY	PRIMARY AIRPORT			SECONDARY AIRPORTS			OVERFLIGHTS			DAILY TOTAL (10-1)
	AC	AT	MI	AC	AT	MI	AC	AT	MI	
1										116
2										120
3										124
4										128
5										132
6										136
7										140
8										144
9										148
10										152
11										156
12										160
13										164
14										168
15										172
16										176
17										180
18										184
19										188
20										192
21										196
22										200
23										204
24										208
25										212
26										216
27										220
28										224
29										228
30										232
31										236
TOTAL	117	21	12	20	17	31	13	20	1	183

FOLD]

USERS Approach Control Facilities (TERMINAL)

INSTRUMENT OPERATIONS

YOU ORIGINAL of the form to Washington Office, AMS-200

LOCATION

(1-2) M.O. (1-3) TR. (1-4) LOCATION IDENT.

FACILITY TYPE CHANGED

C LIMITED RADAR APPROACH CONTROL TOWER

D NON-RADAR APPROACH CONTROL TOWER

E RADAR APPROACH CONTROL TOWER

H CRAP

IF DAILY HOURS OF OPERATION HAVE CHANGED

FROM THIS REVERSE Daily Total

(1-5) (1-6) (1-7) (1-8) (1-9) (1-10) (1-11) (1-12) (1-13) (1-14) (1-15) (1-16) (1-17) (1-18) (1-19) (1-20) (1-21) (1-22) (1-23) (1-24) (1-25) (1-26) (1-27) (1-28) (1-29) (1-30) (1-31)

DAY	PRIMARY AIRPORT			SECONDARY AIRPORTS			OVERFLIGHTS			DAILY TOTAL (10-1)
	AC	AT	MI	AC	AT	MI	AC	AT	MI	
1										116
2										120
3										124
4										128
5										132
6										136
7										140
8										144
9										148
10										152
11										156
12										160
13										164
14										168
15										172
16										176
17										180
18										184
19										188
20										192
21										196
22										200
23										204
24										208
25										212
26										216
27										220
28										224
29										228
30										232
31										236
TOTAL	117	21	12	20	17	31	13	20	1	183

FOLD]

G L O S S A R Y

GLOSSARY

AIR CARRIER--An air carrier holding a Certificate of Public Convenience and Necessity issued by the Civil Aeronautics Board to conduct scheduled services over specified routes and a limited amount of nonscheduled operations.

AIRCRAFT CONTACTED--Aircraft with which the flight service stations have established radio communications contact. One count is made for each en route landing or departing aircraft contacted by a flight service station regardless of the number of contacts made with an individual aircraft during the same flight. A flight contacting five FSSs would be counted as five aircraft contacted. (Chapter V)

AIRCRAFT HANDLED--See IFR Aircraft Handled

AIRPORT ADVISORY SERVICE--A service provided by flight service stations at airports not served by a control tower. This service consists of providing information to arriving and departing aircraft concerning wind direction/speed, favored runway, altimeter setting, pertinent known traffic/field conditions, airport taxi routes/traffic patterns, and authorized instrument approach procedures. This information is advisory in nature and does not constitute an ATC clearance. (Chapter V).

AIRPORT OPERATIONS--The number of arrivals and departures from the airport at which the airport traffic control tower is located. There are two types of operations: local and itinerant. (Chapter II)

1. Local operations are performed by aircraft which:
 - (a) Operate in the local traffic pattern or within sight of the airport.
 - (b) Are known to be departing for, or arriving from flight in local practice areas located within a 20-mile radius of the airport.
 - (c) Execute simulated instrument approaches or low passes at the airport.
2. Itinerant operations are all aircraft operations other than local operations.

AIRPORT TRAFFIC CONTROL TOWER--A terminal facility which through the use of air/ground communications, visual signaling, and other devices, provides ATC services to airborne aircraft operating in the vicinity of an airport and to aircraft operating on the movement area. (Chapter II)

AIR ROUTE TRAFFIC CONTROL CENTER (ARTCC)--A facility established to provide air traffic control service to aircraft operating on an IFR flight plan within controlled airspace and principally during the en route phase of flight. When equipment capabilities and controller workload permit, certain advisory/assistance service may be provided to VFR aircraft. (Chapter 1)

AIR TAXI--An air taxi operator which: (1) performs at least five round trips per week between two or more points and publishes flight schedules which specify the times, days of the week and places between which such flights are performed; or (2) transports mail by air pursuant to a current contract with the U.S. Postal Service.

AIR TRAFFIC--Aircraft operating in the air or on an airport surface, exclusive of loading ramps and parking areas.

AIR TRAFFIC HUB--Air traffic hubs are not airports; they are the cities and Standard Metropolitan Statistical Areas requiring aviation services. Communities fall into four classes as determined by each community's percentage of the total enplaned passengers in scheduled carriers in the 50 U.S. States, the District of Columbia, and other U.S. areas designated by the Federal Aviation Administration.

L	Large	1.00%
M	Medium	0.25% to 0.99%
S	Small	0.05% to 0.24%
N	Nonhub	Less than 0.05%

APPROACH CONTROL FACILITY--A terminal air traffic control facility providing approach control service. (Chapter IV)

APPROACH CONTROL SERVICE--Air traffic control service provided by an approach control facility for arriving and departing VFR/IFR aircraft, and on occasion, en route aircraft. At some airports not served by an approach control facility, the ARTCC provides limited approach control service. (Chapter IV)

AUTOMATED FLIGHT SERVICE STATION--See Flight Service Station.

CENTER RADAR APPROACH CONTROL (CERAP)--A combined air route traffic control center (ARTCC) and a terminal radar approach control facility (TRACON).

DEFENSE VISUAL FLIGHT RULES (DVFR)--Rules applicable to flights within an Air Defense Identification Zone conducted under the visual flight rules in Federal Aviation Regulation, Part 91. (Chapter V)

FAA--Federal Aviation Administration.

FAA CONTRACT TOWER--A low activity (Level I) VFR Airport Traffic Control Tower providing air traffic control services for a municipality or subdivision thereof while under contract with the FAA. The municipality has the option of using its own employees or subcontracting for these services. (Chapter VI)

FLIGHT PLAN--Specified information relating to the intended flight of an aircraft, that is filed orally or in writing with a flight service station or an air traffic control facility. (Chapter V).

FLIGHT SERVICE STATION (FSS)--Air Traffic Service facilities within the National Airspace System which provide preflight pilot briefing and en route communications with VFR flights, assist lost IFR/VFR aircraft, assist aircraft having emergencies, relay ATC clearances, originate, classify, and disseminate Notices to Airmen, broadcast aviation weather and NAS information, receive and close flight plans, monitor radio NAVAIDS, notify search and rescue units of missing VFR aircraft and operate the national weather teletypewriter systems. In addition, at selected locations, FSSs take weather observations, issue airport advisories, administer airmen written examinations, and advise Customs and Immigration of transborder flight. (Chapter V)

GENERAL AVIATION OPERATIONS--Takeoffs and landings of all civil aircraft, except those classified as air carriers. (See also Airport Operations.) (Chapter II)

IFR--See Instrument Flight Rules.

IFR AIRCRAFT HANDLED--The number of IFR departures multiplied by two, plus the number of IFR overs. This definition assumes that the number of departures (acceptances, extensions, and organizations of IFR flight plans) is equal to the number of landings (IFR flight plans closed.) (Chapter I)

IFR DEPARTURES--An IFR flight which originates in an ARTCC's area and enters that center's airspace.

IFR OVERS--An IFR flight that originates outside the ARTCC area and passes through the area without landing. (Chapter I)

INSTRUMENT FLIGHT RULES (IFR)--Rules governing the procedures for conducting instrument flight.

INSTRUMENT OPERATION--An aircraft operation in accordance with an IFR flight plan or an operation where IFR separation between aircraft is provided by a terminal control facility. (Chapter II)

INTERNATIONAL FLIGHT SERVICE STATION (IFSS)--A central operations facility in the flight advisory system, manned and equipped to control aeronautical point-to-point telecommunications, and air/ground telecommunications with pilots operating over international territory or waters, providing flight plan following, weather information, search and rescue action and other flight assistance operations. (Chapter V)

ITINERANT OPERATIONS--See Airport Operations.

LOCAL OPERATIONS--See Airport Operations.

MILITARY OPERATIONS--All classes of military operations.

PILOT BRIEFING--A service provided by the Flight Service Station to assist pilots in flight planning. Briefing items may include weather information NOTAMS, military activities, flow control information and other items as requested. (Chapter V)

RADAR AIR TRAFFIC CONTROL FACILITY (RAICF)--An air traffic control facility, located at a U.S. Navy or Marine Corps Air Station, utilizing surveillance, and normally, precision approach radar and air/ground communication equipment to provide approach control services to aircraft arriving, departing or transiting the airspace controlled by the facility. The facility may be operated by the FAA, the USN and FAA, the USN, or the USMC and service may be provided both civil and military airports. (Chapters II, III, & IV)

RADAR APPROACH CONTROL (RAPCON)--An air traffic control facility, located at U.S. Air Force Base, utilizing surveillance and, normally, precision approach radar and air/ground communications equipment to provide approach control services to aircraft arriving, departing or transiting the airspace controlled by the facility. The facility may be operated by the FAA or the USAF and service may be provided to both civil and military airports. (Chapters II, III, & IV)

RADIO CONTACTS--The initial radio call-up to a flight service station by en route aircraft, a complete interchange of information and a termination of the contact. (Chapter V)

TERMINAL RADAR APPROACH CONTROL (TRACON)--An FAA air traffic control facility using radar and air/ground communications to provide approach control services to aircraft arriving, departing or transiting the airspace controlled by the facility. Service may be provided to both civil and military airports. A TRACON is similar to a RAPCON (USAF), RATCF (Navy) and ARAC (Army). (Chapters II, III & IV)

TOTAL FLIGHT SERVICES--The sum of flight plans originated and pilot briefs multiplied by two, plus the number of aircraft contacted. No credit is allowed for airport advisories. (Chapter V)

TOTAL OPERATIONS--All arrivals and departures performed by military, general aviation, air taxi, and air carrier aircraft. (Chapter II)

VFR TOWER--An airport traffic control tower that does not provide approach control service. (Chapter II)

VISUAL FLIGHT RULES (VFR)--Rules that govern the procedures for conducting flight under visual conditions. The term "VFR" is also used in the United States to indicate weather conditions that are equal to or greater than minimum VFR requirements. In addition, it is used by pilots and controllers to indicate type of flight plan. (Chapter V)

END

9-87

DTIC