


AD-A175 365

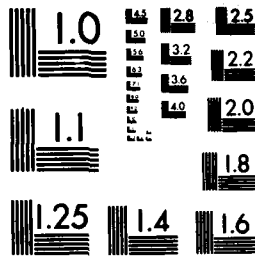
NELLIS AFB NEVADA REVISED UNIFORM SUMMARY OF SURFACE
WEATHER OBSERVATIONS (U) AIR FORCE ENVIRONMENTAL
TECHNICAL APPLICATIONS CENTER SCOTT AFB IL NOV 86
USAFETAC/DS-86/064 F/G 4/2

1/4

UNCLASSIFIED

NL





MICROCOPY RESOLUTION TEST CHART
NATIONAL BUREAU OF STANDARDS-1963-A

FEDERAL LIBRARY
24 NOV 1986

USNV 723865

USAFETAC/DS-86/064

24 NOV 1986

FILE COPY

AD-A175 365

OPERATING LOCATION - A USAFETAC Air Weather Service (MAC)



REVISED UNIFORM SUMMARY OF
SURFACE WEATHER OBSERVATIONS

NELLIS AFB NV MSC #723865
N 36 14 W 115 02 ELEV 1869 FT KLSV

PARTS A - F HOURS SUMMARIZED: 0000 - 2300 LST

PERIOD OF RECORD:
HOURLY OBSERVATIONS: SEP 76 - AUG 86

SUMMARY OF DAY DATA: MAR 42 - SEP 44,
JAN 49 - AUG 86

TIME CONVERSION GMT TO LST -8 20 NOV 1986

"Approved for public release; FEDERAL BUILDING
Distribution Unlimited."
ASHEVILLE, N.C. 28801 - 2723

DTIC
ELECTE
DEC 17 1986

B

86

REVIEW AND APPROVAL STATEMENT

USAFETAC/DS-86/064 has been reviewed and is approved for publication.

FOR THE COMMANDER



WALTER S. BURGMANN
Scientific and Technical Information Officer
(STINFO)

REPORT DOCUMENTATION PAGE

- 1a. Report Security Classification: UNCLASSIFIED
3. Distribution/Availability of Report: Approved for public release; Distribution unlimited.
4. Performing Organization Report Number: USAFETAC/DS-86/064.
5. Monitoring Organization Report Number: USAFETAC/DS-86/064.
- 6a. Name of Performing Organization: USAFETAC/OL-A
- 6b. Office Symbol:
- 6c. Address: Federal Building, Asheville, NC 28801-2723.
11. Title: (RUSSWO) Nellis AFB NV
12. Personal Author(s):
- 13a. Type of Report: Data Summary
- 13b. Time Covered: Mar 42-Aug 86.
14. Date of Report: Nov 86
15. Page Count: 312
16. Supplementary Notation:
17. COSATI Codes: Field--04, Group--02
18. Subject Terms: *climatology; *weather; meteorological conditions; winds; precipitation; temperature; visibility; barometric pressure; relative humidity; sky cover; psychrometric data; ceiling; Revised Uniform Summary of Surface Weather Observations (RUSSWO); Nellis AFB NV; Nevada; USNV723865.
19. Abstract: ^A six-part statistical data summary of surface weather observations for: Nellis AFB NV. Summary consists of: PART A, Weather Conditions and Atmospheric Phenomena; PART B, Precipitation; PART C, Surface Winds; PART D, Ceiling and Visibility; PART E, Psychrometric Summaries; PART F, Pressure Summaries. See USAFETAC/TN-83/001 (ADA132186), An Aid for Using the Revised Uniform Summary of Surface Weather Observations (RUSSWO) for complete description of contents and instructions for use. --
20. Distribution/Availability of Abstract: Same as report.
21. Abstract Security Classification: UNCLASSIFIED.
- 22a. Name of Responsible Individual: Marianne L. Cavanaugh
- 22b. Telephone: (618)256-2625
- 22c. Office Symbol: USAFETAC/LDD

The number that identifies the station in this summary is an AWS Master Station Catalog number. This number is comprised of the WMO number with the addition of a suffix zero; or, in cases where there is no designated WMO number, a 5-digit number created in agreement with WMO rules, plus a sixth qualifying digit. These numbers (also referred to as DATSAV or USAFETAC numbers) uniquely identify each of more than 15,000 reporting stations around the world. This is the provenance of the number (e.g., MSC 999999) which will appear on future OL-A standard products.

ACKNOWLEDGED	✓
DATE	
TIME	
BY	
INITIALS	

ACKNOWLEDGED
&

A-1

U S AIR FORCE
ENVIRONMENTAL TECHNICAL
APPLICATIONS CENTER

REVISED UNIFORM SUMMARY OF SURFACE WEATHER OBSERVATIONS

HOURLY OBSERVATIONS

Hourly observations are defined as those record or record-special observations recorded at scheduled hourly intervals.

DAILY OBSERVATIONS

Daily observations are selected from all data recorded on reporting forms and compiled into Summary of the Day observations. (Selected from record-special, local, summary of the day, remarks, etc.)

DESCRIPTION OF SUMMARIES

Preceding each section is a brief description of the data comprising each part of the Revised Uniform Summary of Surface Weather Observations and the manner of precipitation. Tabulations are prepared from hourly and daily observations recorded by stations operated by the U. S. Service and some foreign stations using similar reporting practices.

Unless otherwise noted the following summaries are included for this station:

PART A WEATHER CONDITIONS

ATMOSPHERIC PHENOMENA

PART B PRECIPITATION

SNOWFALL

SNOW DEPTH

PART C SURFACE WINDS

PART D CEILING VERSUS VISIBILITY

SKYCOVER

PART E DAILY MAX, MIN, & MEAN TEMP

EXTREME MAX & MIN TEMP

PSYCHROMETRIC DRY VS WET BULB

MEAN & STD DEV.
(DRY BULB, WET BULB, & DEW POINT)

RELATIVE HUMIDITY

PART F STATION PRESSURE

SEA LEVEL PRESSURE

STANDARD 3-HOUR GROUPS

All summaries requiring diurnal variations are summarized in eight 3-hour periods corresponding to the following sets of hourly observations: 0000-0100, 0300-0500, 0600-0800, 0900-1100, 1200-1400, 1500-1700, 1800-2000, 2100-2300 hours local standard time.

MISSING HOUR GROUPS

Summary sheets are omitted when stations maintaining limited observing schedules did not report certain three-hour periods for any particular month during the available period of record. Such missing sheets are listed below, and are applicable to all summaries prepared from hourly observations.

JANUARY _____

APRIL _____

JULY _____

OCTOBER _____

FEBRUARY _____

MAY _____

AUGUST _____

NOVEMBER _____

MARCH _____

JUNE _____

SEPTEMBER _____

DECEMBER _____

STATION NO. ON SUMMARY 723865	STATION NAME NELLIS AFB NEVADA	LATITUDE N 36 14	LONGITUDE W 115 02	FIELD ELEV (FT.) 1869	CALL SIGN LSV	WMO NUM
----------------------------------	-----------------------------------	---------------------	-----------------------	--------------------------	------------------	---------

STATION LOCATION AND INSTRUMENTATION HISTORY

NUMBER OF LOCATION	GEOGRAPHICAL LOCATION & NAME	TYPE OF STATION	AT THIS LOCATION		LATITUDE	LONGITUDE	ELEVATION ABOVE MSL		C P D
			FROM	TO			FIELD (FT)	HT. BARD.	
1	Las Vegas AAF Nevada	AAF	Mar 42	Sep 44	N 36 15	W 115 02	1866	1869	
2	Las Vegas AFB Nevada	AFB	Jan 49	May 50	Same	Same	Same	1892	
3	Nellis AFB Nevada	Same	Jun 50	Feb 53	Same	Same	Same	1867	
4	Same	Same	Mar 53	Feb 57	Same	Same	Same	1881	
5	Same	Same	Mar 57	Oct 63	Same	Same	Same	Same	
6	Same	Same	Nov 63	Dec 72	Same	Same	1868	Same	
7	Same	Same	Dec 72	Dec 80	N 36 14	Same	1868	Same	
8	Same	Same	Dec 80	Aug 81	Same	Same	1869	Same	
9	Same	Same	Aug 81	Jan 84	Same	Same	Same	1882	
10	Same	Same	Feb 84	Aug 86	Same	Same	Same	1882	

NUMBER OF LOCATION	DATE OF CHANGE	SURFACE WIND EQUIPMENT INFORMATION				REMARKS, ADDITIONAL EQUIPMENT, OR REASON FOR
		LOCATION	TYPE OF TRANSMITTER	TYPE OF RECORDER	HT ABOVE GROUND	
1	Mar 42to Feb 43	Located on temporary Base Operations Bldg.	Selsyn	ML-144	N/A	
2	Mar 43to Apr 44	Located on NE corner of main Hangar.	Same	Same	N/A	
3	May 44to Sep 44	Located on N wing of Operations Bldg.	Same	Same	N/A	
4	Jan 49to Feb 54	Located on Bldg housing the Weather Station.	AN/GMO-1	ML-204 (Wrd Pnl)	30 ft	
5	Mar 54to Mar 55	Located 30 ft W of Weather Station on top of small Bldg.	Same	Same	20 ft	
6	Apr 55to Feb 59	Located on roof of Bldg T-805.	Same	Same	36 ft	

NUMBER OF CATION	DATE OF CHANGE	SURFACE WIND EQUIPMENT INFORMATION				REMARKS, ADDITIONAL EQUIPMENT, OR REASON FOR CHANGE
		LOCATION	TYPE OF TRANSMITTER	TYPE OF RECORDER	HT ABOVE GROUND	
7	Mar 59 to May 60	Same	Same	Same	30 ft	
8	Jun 60 to Jan 66	Located parallel to Rnwy 02/20 at the S end.	AN/GMQ-11	RO-2	Surface	
9	Feb 66 to Sep 66	Located parallel to Rnwy 02/20 at the N end.	Same	Same	Same	
10	Oct 66 to Nov 66	1. Located parallel to Rnwy 02 at S end, 2500 ft from S end of Rnwy Complex. 2. Located parallel to Rnwy 20 at N end, 1300 ft from N end of Rnwy Complex.	Same	Same	Same	
11	Dec 66 to Feb 69	1. Rnwy 03 Same as above. 2. Rnwy 21 Same as above.	Same Same	Same	Same Same	
12	Mar 69 to Jun 70	1. Located 500 ft from center-line of Rnwy 03R, 2500 ft from the end. 2. Located 500 ft from center-line of Rnwy 21L, 1450 ft from the end.	Same Same	Same	10 ft 13 ft	
13	Jul 70 to Dec 72	1. Same 2. Located 375 ft from center-line of Rnwy 21L, 1450 ft from the end.	AN/GMQ-20 Same	RO-362	10 ft 13 ft	
14	Dec 72 to Aug 81	1. Same 2. Located 500 ft from center-line of Rnwy 21L, 1450 ft from end.	Same Same	Same	Same Same	
15	Aug 81 to Jan 84	Same	Same	Same	Same	

U S AIR FORCE
ENVIRONMENTAL TECHNICAL
APPLICATIONS CENTER

PART A

WEATHER CONDITIONS

This summary is a percentage frequency occurrence of various atmospheric phenomena and obstructions to vision, derived from hourly observations, and is presented in two tables as follows:

1. By month and annual, all hours and years combined.
2. By month, all years combined, by standard 3-hour groups.

A percent value of ".0" in these tables indicates less than .05 percent, which is usually only one occurrence. The various phenomena included in each category on the forms are listed below:

Thunderstorms - All reported occurrences of thunderstorms, tornado, and waterspout.

Rain and/or drizzle - All liquid precipitation, falling to the ground, not freezing.

Freezing rain and/or freezing drizzle (glaze) - Precipitation falling in liquid form, but freezing on contact with an unheated surface.

Snow and/or sleet (ice pellets) - Included are snow, snow pellets, sleet, snow grains, ice crystals, and ice pellets from Jan 68 and later. (Snow pellets also known as soft hail)

Hail - Occurrences of hail and small hail are included.

Percentage of observations with precipitation - Included in this category are the observations when one or more of the above phenomena occurred. Since more than one type of precipitation may be reported in the same observation, the sums of the individual categories may exceed the percentages of the observations with precip.

Fog - Included are fog, ice fog, and ground fog.

Smoke and/or haze - Occurrences of smoke, haze, or combinations of smoke and haze are included.

Blowing snow - Occurrences of blowing snow (also drifting snow when reported from non-WBAN sources).

Dust and/or sand - Included are blowing dust, blowing sand, and dust.

Continued on Reverse

Blowing spray - This item if reported, is not shown in a separate category on this form but is included in the computation Percentage of Observations with Obstructions to Vision, below.

Percentage of observations with obstructions to vision - Included in this category are the observations when one or more of the above obstructions to vision occurred. Since more than one type of obstruction may be reported in the same observation, the sums of the individual categories may exceed the percentage total columns. Also, although precipitation may reduce visibility, it is not considered an obstruction to vision for purposes of this summary; therefore, the percentage total of obstructions to vision need not reflect the total observations with reduced visibility.

GLOBAL CLIMATOLOGY BRANCH
USAFETAC
AIR WEATHER SERVICE/MAC

WEATHER CONDITIONS

723865
STATION

NELLIS AFB NV

STATION NAME

77-86

YEARS

JAN
MONTH

PERCENTAGE FREQUENCY OF OCCURRENCE OF WEATHER
CONDITIONS FROM HOURLY OBSERVATIONS

MONTH	HOURS LST	THUNDER- STORMS	RAIN AND OR DRIZZLE	FREEZING RAIN & OR DRIZZLE	SNOW AND OR SLEET	HAIL	% OF OBS WITH PRECIP	FOG	SMOKE AND OR HAZE	BLOWING SNOW	DUST AND OR SAND	% OF OBS WITH BEST VISIB	TOTAL NO OF OBS
JAN	00-02		4.1		.3		4.4	.3				.3	93
	03-05		4.5		.4		4.9	.6	.3			.6	93
	06-08		4.1		.6		4.7	1.3	.4			1.0	93
	09-11		3.8		.6		4.4	1.7	.5			1.7	93
	12-14		2.4		.6		3.0	.6				.6	93
	15-17		4.1		.4		4.5	.5				.5	93
	18-20		3.1		.4		3.5	.1				.1	93
	21-23		3.4		.3		3.8						93
TOTALS			3.7		.5		4.0	.7	.2			.7	744

GLOBAL CLIMATOLOGY BRANCH
USAFETAC
AIR WEATHER SERVICE/MAC

WEATHER CONDITIONS

72385E
STATION

NELLIS AFB NV

77-86

FEB
MONTH

PERCENTAGE FREQUENCY OF OCCURRENCE OF WEATHER
CONDITIONS FROM HOURLY OBSERVATIONS

MONTH	HOURS EST.	THUNDER STORMS	RAIN AND OR GRIZZLE	FREEZING RAIN & OR DRIZZLE	SNOW AND OR SLEET	HAIL	% OF OBS WITH PRECIP	FOG	SMOKE AND OR HAZE	BLOWING SNOW	DUST AND OR SAND	% OF OBS WITH OBST TO VISION	TOTAL NO. OF OBS
FEB	00-02		3.5		.2		3.8	.7				.7	246
	03-05		3.1		.0		3.7	.6				.6	246
	06-08		3.1		.7		3.8	1.1				1.1	246
	09-11		2.6		.4		3.0	1.2				.1	246
	12-14	.2	3.3				3.4	.4			.4	.7	246
	15-17	.1	2.0		.2		2.2	.8			.4	1.2	246
	18-20		3.3		.2		3.2	.6			.2	.1	246
	21-23		3.5				3.5	.2				.1	246
TOTALS		.1	3.3		.3		3.3	.7			.1	.7	6768

CENTRAL CLIMATOLOGY BRANCH
 USAFETAC
 AIR WEATHER SERVICE/MAC

WEATHER CONDITIONS

725865
 STATION

NELLIS AFB NV

STATION NAME

77-86

YEARS

4 A P
 MONTH

PERCENTAGE FREQUENCY OF OCCURRENCE OF WEATHER
 CONDITIONS FROM HOURLY OBSERVATIONS

MONTH	HOURS OBS	THUNDER STORMS	RAIN AND OR DRIZZLE	FREEZING RAIN & OR DRIZZLE	SNOW AND OR SLEET	HAIL	% OF OBS WITH PRECIP	FOG	SMOKE AND OR HAZE	BLOWING SNOW	DUST AND OR SAND	% OF OBS WITH TEST TOY DUST	TOTAL NO. OF OBS
1AR	00-02	.1	4.5				4.5				.1	.1	93
	03-05		4.1				4.1						93
	06-08		3.4				3.4	.9					93
	09-11		2.8				2.8	.4	.2		.5	1.0	93
	12-14	.4	4.1			.1	4.1	.3			.5	.9	93
	15-17	.4	4.3				4.3	.5			.9	1.0	93
	18-20	.5	5.7				5.7	.4			.4	.7	93
	21-23		4.6				4.6	.1			.1	.1	93
TOTALS		.2	4.2			.0	4.2	.3	.0		.2	.7	744

GLOBAL CLIMATOLOGY BRANCH
USAFETAC
AIR WEATHER SERVICE/HAC

WEATHER CONDITIONS

723865

NELLIS AFB NV

77-86

APR

STATION

STATION NAME

YEARS

MONTH

PERCENTAGE FREQUENCY OF OCCURRENCE OF WEATHER
CONDITIONS FROM HOURLY OBSERVATIONS

MONTH	HOURS LST	THUNDER STORMS	RAIN AND OR DRIZZLE	FREEZING RAIN & OR DRIZZLE	SNOW AND OR SLEET	HAIL	% OF OBS WITH PRECIP	FOG	SMOKE AND OR HAZE	BLOWING SNOW	DUST AND OR SAND	WINDY WITH BLU TURBULEN	% WINDY
APR	00-02		.9				.9						900
	03-05		1.0				1.0				.1	.1	900
	06-08		1.9				1.9	.0			.2	.1	900
	09-11	.1	1.8				1.8	.2				.1	900
	12-14	.1	1.2				1.2						900
	15-17	.1	1.3				1.3				.1	.1	900
	18-20	.1	.8				.8				.1	.1	900
	21-23	.1	.8				.8				.1	.1	900
TOTALS		.1	1.2				1.2	.1			.1	.2	7200

GLOBAL CLIMATOLOGY BRANCH
 USAFETAC
 AIR WEATHER SERVICE/MAC

WEATHER CONDITIONS

723865
 STATION

NELLIS AFB NV
 STATION NAME

77-86
 YEARS

MAY
 MONTH

PERCENTAGE FREQUENCY OF OCCURRENCE OF WEATHER
 CONDITIONS FROM HOURLY OBSERVATIONS

MONTH	HOURS LST	THUNDER- STORMS	RAIN AND OR DRIZZLE	FREEZING RAIN & OR DRIZZLE	SNOW AND-OR SLEET	HAIL	% OF OBS WITH PRECIP.	FOG	SMOKE AND OR HAZE	BLOWING SNOW	DUST AND OR SAND	% OF OBS WITH OBST TO VISION	TOTAL NO. OF OBS
MAY	00-02	.1	1.3				1.3	.1			.1	.2	930
	03-05	.2	1.9				1.9	.2	.1			.3	930
	06-08		1.7				1.7	.3	.2			.5	930
	09-11	.1	1.3				1.3	.1				.1	930
	12-14	.2	1.1				1.1				.2	.2	930
	15-17	.2	1.0				1.0				.1	.1	930
	18-20	.3	.9				.9				.3	.3	930
	21-23	.6	.4				.4				.2	.2	930
TOTALS		.2	1.2				1.2	.1	.0		.1	.2	7440

GLOBAL CLIMATOLOGY BRANCH
USAFETAC
AIR WEATHER SERVICE/MAC

WEATHER CONDITIONS

723865
STATION

NELLIS AFB NV
STATION NAME

77-86
YEARS

JUN
MONTH

PERCENTAGE FREQUENCY OF OCCURRENCE OF WEATHER
CONDITIONS FROM HOURLY OBSERVATIONS

MONTH	HOURS LST	THUNDER- STORMS	RAIN AND OR DRIZZLE	FREEZING RAIN & OR DRIZZLE	SNOW AND OR SLEET	HAIL	% OF OBS WITH PRECIP.	FOG	SMOKE AND OR HAZE	BLOWING SNOW	DUST AND OR SAND	% OF OBS WITH OBST TO VISION	TOTAL NO OF OBS
JUN	00-02	.1									.1	.1	900
	03-05		.1				.1						900
	06-08	.1	.3				.3						900
	09-11		.2				.2				.1	.1	900
	12-14	.2	.4				.4				.1	.1	900
	15-17	.4	.2				.2				.8	.8	900
	18-20	.2	.6				.6				.1	.1	900
	21-23	.6	.7				.7				.2	.2	900
TOTALS		.2	.3				.3				.2	.2	7200

GLOBAL CLIMATOLOGY BRANCH
 USAFETAC
 ATR WEATHER SERVICE/MAC

WEATHER CONDITIONS

723865

NELLIS AFB NV

77-85

JUL

STATION

STATION NAME

YEARS

MONTH

PERCENTAGE FREQUENCY OF OCCURRENCE OF WEATHER CONDITIONS FROM HOURLY OBSERVATIONS

MONTH	HOURS (LST)	THUNDER- STORMS	RAIN AND OR DRIZZLE	FREEZING RAIN & OR DRIZZLE	SNOW AND OR SLEET	HAIL	% OF OBS WITH PRECIP.	FOG	SMOKE AND OR HAZE	BLOWING SNOW	DUST AND OR SAND	% OF OBS WITH OBST TO VISION	TOTAL NO. OF OBS
JUL	00-02	.2	.9				.9				.3	.3	937
	03-05	.5	1.1				1.1						930
	06-08	.4	1.0				1.0						937
	09-11	.9	.6				.6	.1				.1	93
	12-14	2.2	2.6				2.6				.1	.1	930
	15-17	1.1	1.8			.1	1.8	.2			.1	.3	931
	18-20	.9	1.5				1.5				.7	.1	931
	21-23	.6	1.3				1.3				.2	.2	939
TOTALS		.9	1.4			.0	1.4	.0			.1	.2	7440

GLOBAL CLIMATOLOGY BRANCH
 USAFETAC
 APO WEATHER SERVICE/MAC

WEATHER CONDITIONS

723865 NELLIS AFB NV 77-86 AUG
 STATION STATION NAME YEARS MONTH

PERCENTAGE FREQUENCY OF OCCURRENCE OF WEATHER
 CONDITIONS FROM HOURLY OBSERVATIONS

MONTH	HOURS (EST)	THUNDER STORMS	RAIN AND OR DRIZZLE	FREEZING RAIN & OR DRIZZLE	SNOW AND OR SLEET	HAIL	% OF OBS WITH PRECIP.	FOG	SMOKE AND OR HAZE	BLOWING SNOW	DUST AND OR SAND	% OF OBS WITH OBST TO VISION	TOTAL NO. OF OBS
AUG	00-02	.8	1.2				1.2				.1	.1	93
	03-05	1.5	2.6				2.6						930
	06-08	.6	1.8				1.8						930
	09-11	.8	2.0				2.0	.1				.1	937
	12-14	1.3	1.8				1.8	.2				.2	937
	15-17	1.0	1.7				1.7	.3			.2	.5	928
	18-20	2.5	2.3				2.3	.2			.3	.5	927
	21-23	1.1	2.4				2.4				.1	.1	927
TOTALS		1.2	2.0				2.0	.1			.1	.2	7432

GLOBAL CLIMATOLOGY BRANCH
 USAFETAC
 AIR WEATHER SERVICE/MAC

WEATHER CONDITIONS

723885 NELLIS AFB NV 76-85 SEP
 STATION STATION NAME YEARS MONTH

PERCENTAGE FREQUENCY OF OCCURRENCE OF WEATHER
 CONDITIONS FROM HOURLY OBSERVATIONS

MONTH	HOURS LST	THUNDER STORMS	RAIN AND OR DRIZZLE	FREEZING RAIN AND DRIZZLE	SNOW AND OR SLEET	HAIL	% OF OBS WITH PRECIP	FOG	SMOKE AND OR HAZE	BLOWING SNOW	DUST AND OR SAND	% OF OBS WITH OBS' TO VISION	TOTAL NO. OF OBS
SEP	00-02	.7	1.3				1.3				.1	.1	900
	03-05	.9	1.7				1.7						900
	06-08	.1	.8				.8						900
	09-11	.3	1.2				1.2						900
	12-14	.6	1.1				1.1						900
	15-17	1.3	2.2				2.2						900
	18-20	.9	1.2				1.2				.3	.3	900
	21-23	1.0	1.2				1.2						900
TOTALS		.7	1.3				1.3				.1	.1	7200

GLOBAL CLIMATOLOGY BRANCH
 USAFETAC
 AIR WEATHER SERVICE/HAC

WEATHER CONDITIONS

723865 NELLIS AFB NV 76-85 OCT
STATION STATION NAME YEARS MONTH

PERCENTAGE FREQUENCY OF OCCURRENCE OF WEATHER
 CONDITIONS FROM HOURLY OBSERVATIONS

MONTH	HOURS	THUNDER STORMS	RAIN AND OR DRIZZLE	FREEZING RAIN & OR DRIZZLE	SNOW AND OR SLEET	HAIL	% OF OBS WITH PRECIP.	FOG	SMOKE AND OR HAZE	BLOWING SNOW	DUST AND OR SAND	% OF OBS WITH CRST TO VISION	TOTAL NO OF CBS
OCT	00-02	.8	1.3				1.3				.1	.1	937
	03-05	.5	1.7				1.7						938
	06-08	.1	1.1				1.1	.2				.2	937
	09-11	.1	1.1				1.1						937
	12-14	.1	.9				.9				.2	.2	938
	15-17		.5				.5				.1	.1	937
	18-20	.1	.3				.3						937
	21-23	.2	.4				.4				.1	.1	938
TOTALS		.2	.9				.9	.2			.1	.1	7440

GLOBAL CLIMATOLOGY BRANCH
 USAFETAC
 AIR WEATHER SERVICE/HAC

WEATHER CONDITIONS

723865
 STATION

NELLIS AFB NV
 STATION NAME

76-85
 YEARS

NOV
 MONTH

PERCENTAGE FREQUENCY OF OCCURRENCE OF WEATHER
 CONDITIONS FROM HOURLY OBSERVATIONS

MONTH	HOURS EST	THUNDER STORMS	RAIN AND OR DRIZZLE	FREEZING RAIN & OR DRIZZLE	SNOW AND OR SLEET	HAIL	% OF OBS WITH PRECIP	FOG	SMOKE AND OR HAZE	BLOWING SNOW	DUST AND OR SAND	% OF OBS WITH OBST TO VISION	TOTAL NO. OF OBS
NOV	00-02		1.6				1.6				.1	.2	900
	03-05		1.7				1.7				.2	.2	900
	06-08		1.0				1.0	.2				.3	900
	09-11		1.2				1.2	.3			.2	.4	900
	12-14		2.0				2.0				.6	.4	900
	15-17		1.3				1.3						900
	18-20		1.9				1.9						900
	21-23	.2	2.3				2.3						900
TOTALS		.2	1.8				1.6	.1			.1	.2	7200

GLOBAL CLIMATOLOGY BRANCH
 USAFETAC
 AIR WEATHER SERVICE/MAC

WEATHER CONDITIONS

723965 NELLIS AFB NV 76-85 DEC
 STATION STATION NAME YEARS MONTH

PERCENTAGE FREQUENCY OF OCCURRENCE OF WEATHER
 CONDITIONS FROM HOURLY OBSERVATIONS

MONTH	HOURS INT	THUNDER STORMS	RAIN AND/OR DRIZZLE	FREEZING RAIN & OR DRIZZLE	SNOW AND/OR SLEET	HAIL	% OF OBS WITH PRECIP	FOG	SMOKE AND/OR HAZE	BLOWING SNOW	DUST AND/OR SAND	% OF OBS WITH CBST TO VISION	TOTAL NO. OF OBS
DEC	00-01		2.7				2.7	.8				.4	93
	03-05		3.1				3.1	.8	.1			.4	93
	06-08		2.9				2.9	2.6				2.6	93
	09-11		2.7				2.7	2.3				2.3	93
	12-14		2.8				2.8	1.4			.6	2.0	93
	15-17		3.1		.2		3.1	1.5	.1		.4	2.0	93
	18-20	.2	1.9		.3		2.2	.4				.4	93
	21-23		2.0		.1		2.0	.6				.6	93
TOTALS		.3	2.7		.1		2.7	1.3	.6		.1	1.4	744

GLOBAL CLIMATOLOGY BRANCH
 USAFETAC
 AIR WEATHER SERVICE/MAC

WEATHER CONDITIONS

123865 WELLS AFB NV 76-86 ALL
 STATION STATION NAME YEARS MONTH

PERCENTAGE FREQUENCY OF OCCURRENCE OF WEATHER
 CONDITIONS FROM HOURLY OBSERVATIONS

MONTH	HOURS OBS	THUNDER STORMS	RAIN AND OR DRIZZLE	FREEZING RAIN & OR DRIZZLE	SNOW AND OR SLEET	HAIL	% OF OBS WITH PRECIP	FOG	SMOKE AND OR HAZE	BLOWING SNOW	DUST AND OR SAND	% OF OBS WITH OBST TO VISION	TOTAL NO. OF OBS
JAN	ALL		3.7		.5		4.2	.7	.2			.7	7447
FEB		.0	3.0		.3		3.3	.7			.1	.5	6768
MAR		.2	4.2			.0	4.2	.3	.5		.3	.7	7447
APR		.1	1.2				1.2	.1			.1	.2	7300
MAY		.2	1.2				1.2	.1	.5		.1	.2	714
JUN		.2	.3				.3				.2	.5	7300
JUL		.9	1.4			.0	1.4	.8			.1	.1	7447
AUG		1.2	2.0				2.0	.1			.1	.2	7432
SEP		.7	1.3				1.3				.1	.2	7300
OCT		.2	.9				.9	.0			.1	.2	7447
NOV		.0	1.6				1.6	.1			.1	.2	7300
DEC		.0	2.7		.1		2.7	1.3	.0		.1	1.4	7447
TOTALS		.3	2.0		.1	.0	2.0	.3	.5		.1	.4	87547

RT A

ATMOSPHERIC PHENOMENA

Summary is a presentation of the percentage of days with occurrence of various atmospheric phenomena. Data are obtained from all recorded information on the reporting forms or from hourly data and combined into a daily observation.

Descriptions of the phenomena in the Weather Conditions Summary above also apply for the categories listed in these daily tabulations. However, it should be noted that in this summary the columns headed "% OF OBS WITH PRECIP" and "% OF OBS WITH OBST TO VISION" show the percentage of days rather than percentage of observations. Since more than one type of precipitation or more than one type of obstruction may occur in the same daily observation, the sum of the values in the individual categories may differ from the total columns.

A percent value of ".0" in the table indicates less than .05 percent, which is usually only one occurrence.

The presentation is by month with annual totals, and is prepared with all years combined.

- (1) A day with rain and/or drizzle was not separately reported in the WBAN data prior to year 1949. Therefore, percentages in this column are restricted to the period Jan 1949 and later.
- (2) A day with freezing rain and/or freezing drizzle is also properly reported as a day with rain and/or drizzle.
- (3) A day with dust and/or sand is included in this summary only when visibility is reduced to less than 5/8 mile.

FEDERAL CLIMATOLOGY BRANCH
 USAFETAC
 AIR WEATHER SERVICE/MAC

XXXXXXXXXXXXXXXXXXXXXXXXXXXXX
 XX WEATHER CONDITIONS
 ATMOSPHERIC PHENOMENA

03885 NELLIS AFB NV 49-86 ALL
 STATION NAME YEARS MONTH

PERCENTAGE OF DAYS WITH VARIOUS ATMOSPHERIC PHENOMENA
 FROM DAILY OBSERVATIONS

MONTH	HOURS OBS	THUNDER- STORMS	RAIN AND OR DRIZZLE	FREEZING RAIN & OR DRIZZLE	SNOW AND OR SLEET	HAIL	% OF OBS WITH PRECIP	FOG	SMOKE AND OR HAZE	BLOWING SNOW	DUST AND OR SAND	% OF OBS WITH OBST TO VISION	TOTAL NO. OF OBS
JAN	DAILY	.1	14.6		2.3	.2	16.0	2.9	.3		.7	3.7	1176
FEB		1.0	15.0		1.0	.2	15.6	2.1			.8	3.1	1074
MAR		1.6	18.5		.0	.4	13.6	1.5	.3		1.4	4.2	1170
APR		1.4	11.4		.2	.1	11.4	.6	.1		1.1	1.8	1170
MAY		3.1	10.4			.1	10.4	.2	.4		.4	1.0	1177
JUN		3.5	6.8			.2	6.0		.1		.9	1.0	1141
JUL		11.0	16.4			.3	16.4	.3	.1		1.6	2.1	1170
AUG		11.9	16.7			.3	16.7	.3	.2		1.2	1.5	1170
SEP		5.4	12.0			.1	12.0	.2			.4	.5	1179
OCT		2.3	9.9		.1		9.9	.3	.1		.9	1.2	1147
NOV		.9	11.1		.7		11.1	1.4			.5	1.5	1110
DEC		.2	12.4		1.4		12.8	3.4	.5		.6	4.2	1113
TOTALS		3.6	12.9		.5	.2	13.1	1.1	.2		.9	2.1	13728

PART B PRECIPITATION, SNOWFALL & SNOW DEPTH

This part of the Uniform Summary consists of eight summaries derived from daily observations as follows:

B

1. The first set presents, in three tables, the percentage frequency of various daily amounts of PRECIPITATION, SNOWFALL, and SNOW DEPTH. The daily amount summary is prepared by month and annual, all years combined, and includes percent of days with measurable amounts; percent of days having none, traces, and given amounts; and means, greatest and least monthly amounts. (The last three statistics are omitted from the snow depth summary because of their doubtful and limited value.) A total count of valid observations is given for months and annual. Stations are included in which a portion or all of the period may contain months with missing days. This will be noted on the summary pages. A percent value of ".0" in these daily amount tables indicates less than .05 percent which is usually only one occurrence.

2. The second set of three tables presents the extreme daily amounts, by individual year and month, of PRECIPITATION, SNOWFALL, and SNOW DEPTH for the entire period of record available. Also provided are the means and standard deviations for each month and annual (all months) and the total valid observation count. An asterisk (*) is printed in any year-month block when the extreme value is based on an incomplete month (at least one day missing for the month). When a month has valid observations reported but no occurrences, zeros are given in the tables as follows:

EXTREME DAILY PRECIPITATION	"00"	equals none for the month (hundredths)
EXTREME DAILY SNOWFALL	"0"	equals none for the month (tenths)
EXTREME DAILY SNOW DEPTH	"0"	equals none for the month (whole inches)

3. The third set of two tables provides the total monthly amounts of PRECIPITATION and SNOWFALL for each year-month and annual. Also prepared are the means, standard deviations, and total number of valid observations for each month and annual (all months). An asterisk (*) is printed in each data block if one or more days are missing for the month. No occurrences for a month are indicated in the same manner as in the extreme tables above. If a trace becomes the extreme or monthly total in any of these tables it is printed as "TRACE."

Continued on Reverse Side

* Values for means and standard deviations do not include measurements from incomplete months.

- NOTES: (1) The above studies may also be prepared for stations operating for less than full months for portions or all of the period of record. This may include stations operating 5 or 6 days a week and those with only random days missing. An asterisk (*) in the data blocks will give an indication that a month is incomplete. Please refer to Station History at front of book and observation counts in each summary to evaluate the amounts of data missing.
- (2) Hail was included in snowfall occurrences in the summary of day observations prior to Jan 56, but these occurrences have been removed from snowfall category and counted as Hail in these summaries.
- (3) Snow Depth was recorded and punched at various hours during the period available from U. S. operated stations. The hours used by each service for each period are as follows:

Air Force Stations:

Beginning thru 1945 at 0800IST
 Jan 46-May 57 at 1230GMT
 Jun 57-present at 1200GMT

U. S. Navy and National Weather Service (USWB)

beginning thru Jun 52 at 0030GMT
 Jul 52-May 57 at 1230GMT
 Jun 57-present at 1200GMT

2

GLOBAL CLIMATOLOGY BRANCH
USAFETAC
AIR WEATHER SERVICE/MAC

DAILY AMOUNT

PERCENTAGE FREQUENCY
PRECIPITATION
(FROM DAILY OBSERVATIONS)

723805
STATION

NELLIS AFB NV
STATION NAME

42-44, 49-86
YEARS

PRECIP	AMOUNTS (INCHES)														PERCENT OF DAYS WITH MEASURABLE AMTS	TOTAL NO OF OBS	MONTHLY AMOUNT (INCHES)	
	NONE	TRACE	01	02-05	06-10	11-25	26-50	51-100	101-250	251-500	501-1000	1001-2000	OVER 2000	MEAN			GREATEST	
SNOWFALL	NONE	TRACE	01-0.4	0.5-1.4	1.5-2.4	2.5-3.4	3.5-4.4	4.5-6.4	6.5-10.4	10.5-15.4	15.5-25.4	25.5-50.4	OVER 50.4					
SNOW DEPTH	NONE	TRACE	1	2	3	4-6	7-12	13-24	25-36	37-48	49-60	61-120	OVER 120					
JAN	84.2	7.7	1.7	1.4	1.2	2.9	1.2	.3						8.1	1221	.41	1.55	
FEB	84.0	7.4	.7	2.7	1.6	1.8	1.4	.5						8.7	1126	.40	1.94	
MAR	81.7	9.5	.8	2.2	1.8	2.5	1.1	.5						8.8	1255	.43	1.83	
APR	87.9	5.9	.7	2.2	1.2	1.5	.2	.3	.1					6.3	1230	.24	3.36	
MAY	89.7	6.5	.6	1.3	.6	.6	.6	.1						3.8	1271	.13	.94	
JUN	93.3	5.1	.3	.6	.2	.2	.2							1.5	1230	.04	.36	
JUL	83.7	8.3	1.7	2.5	.7	1.3	.9	.6	.2					7.9	1271	.46	4.73	
AUG	83.4	9.7	.9	2.7	.8	1.3	.6	.3	.5					6.9	1271	.46	2.44	
SEP	88.5	6.0	.6	1.7	1.0	1.2	.4	.5	.2					5.5	1200	.32	1.40	
OCT	89.7	4.9	.9	1.7	.8	1.0	.6	.3						5.4	1209	.24	1.26	
NOV	89.4	4.4	.5	1.6	.9	1.6	.6	.8	.2					6.2	1170	.41	2.41	
DEC	86.5	5.4	1.0	2.6	1.4	1.7	1.0	.3	.1					8.1	1209	.36	1.73	
ANNUAL	86.8	6.7	.8	1.9	1.0	1.5	.7	.4	.1					6.4	14665	3.90		

GLOBAL CLIMATOLOGY BRANCH
 USAFETAC
 AIR WEATHER SERVICE/MAC

EXTREME VALUES OF PRECIPITATION
 (FROM DAILY OBSERVATIONS)

STATION NUMBER: 723865 STATION NAME: NELLIS AFB NV

PERIOD OF RECORD: 42-44, 49-86

YEAR	24 HOUR AMOUNTS IN INCHES												ALL MONTHS
	JAN	FEB	MAR	APR	MAY	JUN	JUL	AUG	SEP	OCT	NOV	DEC	
42			*.00	TRACE	.00	.00	TRACE	1.50	.00	.10	.00	.04	
43	.65	.10	.18	.40	TRACE	.00	TRACE	.02	.22	.02	TRACE	.41	.65
44	.32	.27	.05	TRACE	.15	TRACE	TRACE	.00	.00				
49	*TRACE	*TRACE	.06	TRACE	.02	.03	.30	.20	.07	TRACE	.08	.06	.30
50	TRACE	.12	.01	TRACE	.00	TRACE	.64	.11	.90	TRACE	TRACE	.01	.90
51	.38	.01	.08	.08	.08	.00	.20	1.12	.94	.15	.22	.11	1.12
52	.37	TRACE	.63	.60	TRACE	.02	.40	.09	.41	.00	.26	.31	.83
53	TRACE	.00	.01	TRACE	TRACE	TRACE	.26	TRACE	.00	.21	.03	TRACE	.26
54	.34	.31	.29	.06	TRACE	TRACE	.31	TRACE	1.15	.04	.76	.15	1.15
55	.62	.13	TRACE	TRACE	.01	.23	.14	.44	.00	.03	TRACE	.05	.82
56	.23	.22	.00	.02	TRACE	.00	.28	.00	.00	.16	.00	.00	.28
57	.21	.05	TRACE	.63	.13	.10	1.15	1.77	TRACE	.10	.42	.03	1.77
58	.53	.81	.15	.15	.32	TRACE	TRACE	.05	.13	.61	.99	.00	.99
59	.12	.30	TRACE	TRACE	TRACE	TRACE	.06	.21	.32	.05	.94	.91	.94
60	.29	.11	.04	.11	.02	.06	TRACE	TRACE	.25	.73	1.17	.35	1.17
61	.23	TRACE	.12	.04	TRACE	.00	.31	1.62	.02	.10	.07	.21	1.62
62	.03	.18	.02	.00	TRACE	TRACE	.01	TRACE	.12	.49	.00	.16	.49
63	.19	.34	.15	.10	TRACE	.31	.00	.05	.62	.30	.26	TRACE	.62
64	TRACE	TRACE	.02	.07	.10	TRACE	.22	TRACE	TRACE	TRACE	.11	.01	.22
65	TRACE	.23	.33	1.25	.45	.01	.04	.33	.09	.02	.97	.73	1.25
66	.01	.07	TRACE	.20	.02	TRACE	.66	.02	1.16	.05	.22	.16	1.16
67	.35	*.00	TRACE	.03	.07	.14	.11	.14	.63	.00	.83	.17	.83
68	TRACE	.22	.11	.06	.02	.05	.04	.03	.01	.23	.10	.03	.23
69	.33	.27	.15	TRACE	.39	.05	.74	.11	.01	.18	.03	.00	.74
70	TRACE	.46	.17	.04	.00	TRACE	.05	.62	.00	.01	.15	.07	.62
71	TRACE	.05	.02	TRACE	.57	TRACE	TRACE	.02	.00	.03	.22	.21	.57
72	.00	.00	TRACE	.07	.04	.11	1.56	.17	.22	.77	.79	.08	1.56
73	.25	.32	.45	.23	.03	TRACE	.01	.15	TRACE	.01	.04	.04	.45
74	.45	.03	.38	TRACE	TRACE	.00	.20	.11	.00	.37	.33	.63	.63
75	TRACE	.03	.58	.18	.31	TRACE	.76	.04	.10	.02	TRACE	TRACE	.76

NOTE * (BASED ON LESS THAN FULL MONTHS)

CONTINUED ON NEXT PAGE....

GLOBAL CLIMATOLOGY BRANCH
 USAFETAC
 AIR WEATHER SERVICE/MAC

EXTREME VALUES OF PRECIPITATION
 (FROM DAILY OBSERVATIONS)

STATION NUMBER: 723865 STATION NAME: NELLIS AFB NV

PERIOD OF RECORD: 42-44, 49-86

YEAR	24 HOUR AMOUNTS IN INCHES											ALL MONTHS	
	JAN	FEB	MAR	APR	MAY	JUN	JUL	AUG	SEP	OCT	NOV		DEC
76	.00	.80	.03	.06	.37	.00	.50	.00	.72	.97	.07	.05	.97
77	.24	TRACE	.20	TRACE	.28	.37	TRACE	.67	.09	.01	.08	1.15	1.15
78	.29	.47	.97	.35	.22	.00	.06	.01	.15	.41	.54	.46	.97
79	.39	.07	.46	.15	.14	TRACE	.19	1.55	TRACE	.00	TRACE	.04	1.55
80	.62	.75	.39	.04	.03	.01	.04	TRACE	.53	TRACE	.00	TRACE	.75
81	.08	.07	.80	.19	.33	TRACE	.00	.15	.08	.33	.22	.00	.80
82	.11	.73	.16	.01	.07	TRACE	.07	.32	.08	.10	.61	.45	.73
83	.24	.05	.92	.21	TRACE	TRACE	.06	.89	.39	.25	.15	.30	.92
84	TRACE	.03	TRACE	.05	TRACE	TRACE	2.50	1.70	.14	TRACE	1.09	.51	2.50
85	.41	TRACE	.01	.13	.03	TRACE	.45	TRACE	.08	.31	.15	.08	.45
86	.14	.44	.26	.11	.02	.03	.03	.04					
MEAN	.221	.204	.209	.137	.096	.037	.316	.348	.241	.184	.305	.204	.905
S.D.	.211	.241	.276	.233	.147	.084	.469	.545	.333	.244	.363	.273	.476
TOTAL OBS	1221	1128	1255	1230	1271	1230	1271	1271	1200	1209	1170	1209	14665

NOTE * (BASED ON LESS THAN FULL MONTHS)

GLOBAL CLIMATOLOGY BRANCH
 USAFETAC
 AIR WEATHER SERVICE/MAC

MONTHLY PRECIPITATION
 (FROM DAILY OBSERVATIONS)

STATION NUMBER: 723865 STATION NAME: NELLIS AFB NV

PERIOD OF RECORD: 42-44, 49-86

YEAR	TOTAL MONTHLY PRECIPITATION IN INCHES												ALL MONTHS
	JAN	FEB	MAR	APR	MAY	JUN	JUL	AUG	SEP	OCT	NOV	DEC	
42			*.00	TRACE	.00	.00	TRACE	1.65	.00	.10	.00	.04	
43	.92	.10	.45	.84	TRACE	.00	TRACE	.03	.26	.02	TRACE	1.36	3.98
44	.42	.98	.05	TRACE	.20	TRACE	TRACE	.00	.00				
49	*TRACE	*TRACE	.06	TRACE	.03	.03	.30	.30	.07	TRACE	.08	.08	*.95
50	TRACE	.12	.02	TRACE	.00	TRACE	.78	.11	.90	TRACE	TRACE	.01	1.94
51	.40	.01	.08	.22	.09	.00	.31	1.20	.94	.17	.22	.18	3.82
52	.46	TRACE	1.81	.95	TRACE	.02	.62	.09	.69	.00	.41	.56	5.61
53	TRACE	.00	.01	TRACE	TRACE	TRACE	.27	TRACE	.00	.28	.03	TRACE	.59
54	.56	.02	.82	.36	TRACE	TRACE	.51	TRACE	1.40	.04	.76	.25	4.22
55	1.43	.17	TRACE	TRACE	.01	.23	.30	.75	.00	.03	TRACE	.07	2.99
56	.23	.22	.00	.04	TRACE	.00	.56	.00	.00	.16	.00	.00	1.21
57	.41	.07	TRACE	.70	.22	.10	1.15	2.10	TRACE	.24	.49	.04	5.52
58	.59	.96	.39	.34	.32	TRACE	TRACE	.07	.20	.61	1.40	.00	4.88
59	.12	.68	TRACE	TRACE	TRACE	TRACE	.12	.39	.36	.06	1.11	1.59	4.43
60	.65	.31	.04	.11	.02	.06	TRACE	TRACE	.25	.77	1.58	.41	4.20
61	.24	TRACE	.17	.08	TRACE	.00	.60	1.84	.02	.26	.09	.44	3.74
62	.03	.49	.02	.00	TRACE	TRACE	.01	TRACE	.12	.52	.00	.21	1.40
63	.19	.46	.21	.16	TRACE	.39	.00	.07	1.29	.66	.41	TRACE	3.83
64	TRACE	TRACE	.04	.11	.18	TRACE	.28	TRACE	TRACE	TRACE	.13	.01	.75
65	TRACE	.29	.56	3.36	.94	.01	.07	.39	.09	.02	2.41	1.50	9.64
66	.01	.16	TRACE	.20	.04	TRACE	.70	.02	1.36	.10	.25	.32	3.16
67	.48	*.00	TRACE	.05	.07	.14	.21	.16	.85	.00	1.32	.20	*3.48
68	TRACE	.26	.11	.06	.02	.05	.05	.03	.01	.24	.10	.03	.98
69	1.37	.80	.41	TRACE	.60	.05	.77	.11	.02	.18	.03	.00	4.34
70	TRACE	.91	.42	.34	.00	TRACE	.10	.78	.00	.01	.15	.11	2.52
71	TRACE	.12	.02	TRACE	.71	TRACE	TRACE	.08	.00	.05	.22	.48	1.68
72	.00	.00	TRACE	.07	.04	.15	1.56	.40	.28	1.26	.90	.18	4.84
73	.49	1.11	1.83	.24	.04	TRACE	.02	.16	TRACE	.01	.08	.04	4.02
74	1.40	.03	.38	TRACE	TRACE	.00	.00	.13	.00	.93	.40	.75	4.62
75	TRACE	.10	1.54	.39	.02	TRACE	.89	.04	.22	.02	TRACE	TRACE	3.22

NOTE * (BASED ON LESS THAN FULL MONTHS)

CONTINUED ON NEXT PAGE....

GLOBAL CLIMATOLOGY BRANCH
 USAFETAC
 AIR WEATHER SERVICE/MAC

MONTHLY PRECIPITATION
 (FROM DAILY OBSERVATIONS)

STATION NUMBER: 723865 STATION NAME: NELLIS AFB NV

PERIOD OF RECORD: 42-44, 49-86

YEAR	TOTAL MONTHLY PRECIPITATION IN INCHES												ALL MONTHS
	JAN	FEB	MAR	APR	MAY	JUN	JUL	AUG	SEP	OCT	NOV	DEC	
76	.00	1.94	.03	.10	.39	.00	.94	.00	1.09	1.01	.07	.05	5.62
77	.43	TRACE	.23	TRACE	.64	.38	TRACE	.85	.14	.01	.08	1.16	3.92
78	.89	1.52	1.75	.81	.22	.00	.07	.01	.20	.41	.65	.82	7.35
79	1.35	.07	1.34	.15	.14	TRACE	.47	2.44	TRACE	.00	TRACE	.06	6.02
80	1.55	1.66	.86	.06	.03	.02	1.06	TRACE	.66	TRACE	.00	TRACE	5.90
81	.09	.10	1.36	.19	.40	TRACE	.40	.35	.12	.54	.22	.00	3.37
82	.18	.73	.51	.01	.07	TRACE	.12	.39	.18	.13	.65	1.00	3.97
83	.57	.16	1.43	.38	TRACE	TRACE	.06	1.94	.74	.34	.28	.38	6.28
84	TRACE	.03	TRACE	.05	TRACE	TRACE	4.73	1.95	.15	TRACE	1.33	1.73	9.97
85	.44	TRACE	.02	.13	.03	TRACE	.68	TRACE	.08	.34	.31	.08	2.11
86	.19	.50	4.44	.11	.02	.03	.09	.04					
MEAN	.413	.397	.430	.244	.134	.040	.463	.460	.317	.244	.414	.363	4.073
S. D.	.468	.508	.590	.555	.226	.092	.786	.701	.427	.320	.556	.499	2.173
TOTAL OBS	1221	1128	1255	1230	1271	1230	1271	1271	1200	1209	1170	1209	14665

NOTE * (BASED ON LESS THAN FULL MONTHS)

2 GLOBAL CLIMATOLOGY BRANCH
 USAFETAC
 AIR WEATHER SERVICE/MAC

DAILY AMOUNTS

PERCENTAGE FREQUENCY OF
 SNOWFALL
 (FROM DAILY OBSERVATIONS)

723805 NELLIS AFB NV 49-86
 STATION STATION NAME YEARS

PREP	AMOUNTS (INCHES)													PERCENT OF DAYS WITH MEASUR- ABLE AMTS	TOTAL NO OF OBS	MONTHLY AMOUNTS (INCHES)										
	NONE	TRACE	01	02	05	06	10	11	25	26	50	51	100			101	250	251	500	501	1000	1001	2000	OVER 2000	MEAN	GREATEST
SNOWFALL	NONE	TRACE	01	04	05	14	25	34	35	44	45	64	65	104	105	154	155	254	255	504	OVER 504					
SNOW DEPTH	NONE	TRACE	1	2	3	4	6	7	12	13	24	25	36	37	48	49	60	61	120	OVER 120						
JAN	98.1	1.2	.2	.3			.1	.1	.1												.7	1164	.4	9.4	.0	
FEB	99.0	.7	.1	.1	.1																.3	1073	.1	2.2	.0	
MAR	99.4	.6																				1178	TRACE	TRACE	.0	
APR	99.9	.1																				1140	TRACE	TRACE	.0	
MAY	100.0																					1178	.0	.0	.0	
JUN	100.0																					1140	.0	.0	.0	
JUL	100.0																					1178	.0	.0	.0	
AUG	100.0																					1176	.0	.0	.0	
SEP	100.0																					1110	.0	.0	.0	
OCT	99.9	.1																				1147	TRACE	TRACE	.0	
NOV	99.4	.6																				1110	TRACE	TRACE	.0	
DEC	98.7	1.2		.1																	.1	1147	TRACE	1.2	.0	
ANNUAL	99.5	.4	.2	.3	.3	.3	.3	.3	.3	.3	.3	.3	.3	.3	.3	.3	.3	.3	.3	.3	.3	.1	13743	.5		

GLOBAL CLIMATOLOGY BRANCH
 USAFETAC
 AIR WEATHER SERVICE/MAC

EXTREME VALUES OF SNOWFALL
 (FROM DAILY OBSERVATIONS)

STATION NUMBER: 723865 STATION NAME: NELLIS AFB NV

PERIOD OF RECORD: 49-86

YEAR	24 HOUR AMOUNTS IN INCHES												ALL MONTHS
	JAN	FEB	MAR	APP	MAY	JUN	JUL	AUG	SEP	OCT	NOV	DEC	
49	*TRACE	.0	.0	.0	.0	.0	.0	.0	.0	.0	.0	.0	*TRACE
50	.0	.0	.0	.0	.0	.0	.0	.0	.0	.0	.0	.0	.0
51	TRACE	.0	TRACE	.0	.0	.0	.0	.0	.0	.0	.0	.0	TRACE
52	.0	.0	.0	.0	.0	.0	.0	.0	.0	.0	.0	.0	.0
53	.0	.0	.0	.0	.0	.0	.0	.0	.0	TRACE	TRACE	.0	TRACE
54	.0	.0	TRACE	.0	.0	.0	.0	.0	.0	.0	.0	.0	TRACE
55	.9	.3	.0	.0	.0	.0	.0	.0	.0	.0	.0	.0	.9
56	.0	2.2	.0	.0	.0	.0	.0	.0	.0	.0	.0	.0	2.2
57	.3	.0	.0	.0	.0	.0	.0	.0	.0	.0	.0	.0	.3
58	.0	.0	.0	.0	.0	.0	.0	.0	.0	.0	TRACE	.0	TRACE
59	.0	.0	.0	.0	.0	.0	.0	.0	.0	.0	.0	.0	.0
60	TRACE	.0	.0	.0	.0	.0	.0	.0	.0	.0	.0	TRACE	TRACE
61	.0	.0	.0	.0	.0	.0	.0	.0	.0	.0	.0	1.2	1.2
62	TRACE	.0	TRACE	.0	.0	.0	.0	.0	.0	.0	.0	.0	TRACE
63	.0	.0	.0	.0	.0	.0	.0	.0	.0	.0	.0	.0	.0
64	.0	.0	.0	.0	.0	.0	.0	.0	.0	.0	TRACE	.0	TRACE
65	.0	.0	.0	.0	.0	.0	.0	.0	.0	.0	.0	TRACE	TRACE
66	.0	TRACE	.0	.0	.0	.0	.0	.0	.0	.0	.0	TRACE	TRACE
67	.0	.0	.0	.0	.0	.0	.0	.0	.0	.0	TRACE	TRACE	TRACE
68	.0	.0	.0	.0	.0	.0	.0	.0	.0	.0	.0	.0	.0
69	TRACE	.0	TRACE	.0	.0	.0	.0	.0	.0	.0	.0	.0	TRACE
70	.0	.0	.0	.0	.0	.0	.0	.0	.0	.0	.0	.0	.0
71	TRACE	TRACE	TRACE	.0	.0	.0	.0	.0	.0	.0	TRACE	TRACE	TRACE
72	.0	.0	.0	TRACE	.0	.0	.0	.0	.0	.0	.0	TRACE	TRACE
73	TRACE	.0	.0	.0	.0	.0	.0	.0	.0	.0	.0	.0	TRACE
74	4.0	.0	.0	.0	.0	.0	.0	.0	.0	.0	.0	TRACE	4.0
75	.0	TRACE	.0	.0	.0	.0	.0	.0	.0	.0	.0	.0	TRACE
76	.0	.0	.0	.0	.0	.0	.0	.0	.0	.0	.0	.0	.0
77	.0	.0	.0	.0	.0	.0	.0	.0	.0	.0	.0	.0	.0
78	.0	.0	.0	.0	.0	.0	.0	.0	.0	.0	.0	TRACE	TRACE

NOTE * (BASED ON LESS THAN FULL MONTHS)

CONTINUED ON NEXT PAGE....

GLOBAL CLIMATOLOGY BRANCH
 USAFETAC
 AIR WEATHER SERVICE/MAC

EXTREME VALUES OF SNOWFALL
 (FROM DAILY OBSERVATIONS)

STATION NUMBER: 723865 STATION NAME: NELLIS AFB NV

PERIOD OF RECORD: 49-86

YEAR	24 HOUR AMOUNTS IN INCHES												ALL MONTHS
	JAN	FEB	MAR	APR	MAY	JUN	JUL	AUG	SEP	OCT	NOV	DEC	
79	4.7	1.1	.0	.0	.0	.0	.0	.0	.0	.0	.0	.0	4.7
80	.0	.0	.0	.0	.0	.0	.0	.0	.0	.0	.0	.0	.0
81	.0	.0	.0	.0	.0	.0	.0	.0	.0	.0	.0	.0	.0
82	TRACE	.0	.0	.0	.0	.0	.0	.0	.0	.0	.0	.0	TRACE
83	.0	.0	.0	.0	.0	.0	.0	.0	.0	.0	.0	.0	.0
84	.0	.0	.0	.0	.0	.0	.0	.0	.0	.0	.0	.0	TRACE
85	.0	TRACE	TRACE	.0	.0	.0	.0	.0	.0	.0	.0	.0	TRACE
86	.0	.0	.0	.0	.0	.0	.0	.0	.0	.0	.0	.0	TRACE
MEAN	.27	.09	TRACE	TRACE	.00	.00	.00	.00	.00	TRACE	TRACE	.03	.37
S.D.	1.00	.396	.000	.000	.000	.000	.000	.000	.000	.000	.000	.197	1.074
TOTAL OBS	1164	1073	1178	1140	1178	1140	1178	1178	1110	1147	1110	1147	13743

NOTE * (BASED ON LESS THAN FULL MONTHS)

GLOBAL CLIMATOLOGY BRANCH
 USAFETAC
 AIR WEATHER SERVICE/MAC

MONTHLY SNOWFALL
 (FROM DAILY OBSERVATIONS)

STATION NUMBER: 723865 STATION NAME: NELLIS AFB NV

PERIOD OF RECORD: 49-86

YEAR	TOTAL MONTHLY SNOWFALL IN INCHES												ALL MONTHS
	JAN	FEB	MAR	APR	MAY	JUN	JUL	AUG	SEP	OCT	NOV	DEC	
49	*TRACE	.0	.0	.0	.0	.0	.0	.0	.0	.0	.0	.0	*TRACE
50	.0	.0	.0	.0	.0	.0	.0	.0	.0	.0	.0	.0	.0
51	TRACE	.0	TRACE	.0	.0	.0	.0	.0	.0	.0	.0	.0	TRACE
52	.0	.0	.0	.0	.0	.0	.0	.0	.0	.0	.0	.0	.0
53	.0	.0	.0	.0	.0	.0	.0	.0	.0	TRACE	TRACE	.0	TRACE
54	.0	.0	TRACE	.0	.0	.0	.0	.0	.0	.0	.0	.0	TRACE
55	.9	.3	.0	.0	.0	.0	.0	.0	.0	.0	.0	.0	1.2
56	.0	2.2	.0	.0	.0	.0	.0	.0	.0	.0	.0	.0	2.2
57	.4	.0	.0	.0	.0	.0	.0	.0	.0	.0	.0	.0	.4
58	.0	.0	.0	.0	.0	.0	.0	.0	.0	.0	TRACE	.0	TRACE
59	.0	.0	.0	.0	.0	.0	.0	.0	.0	.0	.0	.0	.0
60	TRACE	.0	.0	.0	.0	.0	.0	.0	.0	.0	.0	TRACE	TRACE
61	.0	.0	.0	.0	.0	.0	.0	.0	.0	.0	.0	1.2	1.2
62	TRACE	.0	TRACE	.0	.0	.0	.0	.0	.0	.0	.0	.0	TRACE
63	.0	.0	.0	.0	.0	.0	.0	.0	.0	.0	.0	.0	.0
64	.0	.0	.0	.0	.0	.0	.0	.0	.0	.0	TRACE	.0	TRACE
65	.0	.0	.0	.0	.0	.0	.0	.0	.0	.0	.0	TRACE	TRACE
66	.0	TRACE	.0	.0	.0	.0	.0	.0	.0	.0	.0	TRACE	TRACE
67	.0	.0	.0	.0	.0	.0	.0	.0	.0	.0	TRACE	TRACE	TRACE
68	.0	.0	.0	.0	.0	.0	.0	.0	.0	.0	.0	.0	.0
69	TRACE	.0	TRACE	.0	.0	.0	.0	.0	.0	.0	.0	.0	TRACE
70	.0	.0	.0	.0	.0	.0	.0	.0	.0	.0	.0	.0	.0
71	TRACE	TRACE	TRACE	.0	.0	.0	.0	.0	.0	.0	TRACE	TRACE	TRACE
72	.3	.0	.0	TRACE	.0	.0	.0	.0	.0	.0	.0	TRACE	TRACE
73	TRACE	.0	.0	.0	.0	.0	.0	.0	.0	.0	.0	.0	TRACE
74	8.4	.0	.0	.0	.0	.0	.0	.0	.0	.0	.0	TRACE	8.4
75	.0	TRACE	.0	.0	.0	.0	.0	.0	.0	.0	.0	.0	TRACE
76	.0	.0	.0	.0	.0	.0	.0	.0	.0	.0	.0	.0	.0
77	.0	.0	.0	.0	.0	.0	.0	.0	.0	.0	.0	.0	.0
78	.0	.0	.0	.0	.0	.0	.0	.0	.0	.0	.0	TRACE	TRACE

NOTE * (BASED ON LESS THAN FULL MONTHS)

CONTINUED ON NEXT PAGE....

GLOBAL CLIMATOLOGY BRANCH
 WAFETAC
 AIR WEATHER SERVICE/MAC

MONTHLY SNOWFALL
 (FROM DAILY OBSERVATIONS)

STATION NUMBER: 723865 STATION NAME: NELLIS AFB NV

PERIOD OF RECORD: 49-86

YR?	TOTAL MONTHLY SNOWFALL IN INCHES												ALL MONTHS	
	JAN	FEB	MAR	APR	MAY	-M-O-N-T-H-S-		AUG	SEP	OCT	NOV	DEC		
79	5.7	1.1	.0	.0	.0	.0	.0	.0	.0	.0	.0	.0	.0	6.8
80	.0	.0	.0	.0	.0	.0	.0	.0	.0	.0	.0	.0	.0	.0
81	.0	.0	.0	.0	.0	.0	.0	.0	.0	.0	.0	.0	.0	.0
82	TRACE	.0	.0	.0	.0	.0	.0	.0	.0	.0	.0	.0	.0	TRACE
83	.0	.0	.0	.0	.0	.0	.0	.0	.0	.0	.0	.0	.0	.0
84	.0	.0	.0	.0	.0	.0	.0	.0	.0	.0	.0	.0	TRACE	TRACE
85	.0	TRACE	TRACE	.0	.0	.0	.0	.0	.0	.0	.0	.0	.0	TRACE
86	.0	.0	.0	.0	.0	.0	.0	.0	.0	.0	.0	.0	.0	.0
MEAN	.42	.69	TRACE	TRACE	.00	.00	.00	.00	.00	TRACE	TRACE	.03	.03	.56
S.D.	1.647	.396	.000	.000	.000	.000	.000	.000	.000	.000	.000	.197	.197	1.800
TOTAL 987	1164	1073	1278	1140	1178	1140	1178	1178	1110	1147	1110	1147	1147	13743

NOTE * (BASED ON LESS THAN FULL MONTHS)

GENERAL CLIMATOLOGY BRANCH
 USAFETAC
 AIR WEATHER SERVICE/MAC

DAILY AMOUNTS

PERCENTAGE FREQUENCY OF
 SNOW DEPTH
 (FROM DAILY OBSERVATIONS)

723895 NELLIS AFB NV 42-44, 49-86
STATION STATION NAME YEARS

PERIOD	AMOUNTS (INCHES)													PERCENT OF DAYS WITH MEASUR- ABLE AMTS	TOTAL NO OF OBS	MONTHLY AMOUNTS (INCHES)		
	NONE	TRACE	01	02-05	06-10	11-25	26-50	51-100	101-250	251-500	501-1000	1001-2000	OVER 2000			MEAN	GREATEST	LEAST
	NONE	TRACE	01-04	05-14	15-24	25-34	35-44	45-64	65-104	105-154	155-254	255-504	OVER 504					
JAN	99.8	.1	.1			.1								.2	1226			
FEB	99.9		.1											.1	1130			
MAR	99.9	.1													1260			
APR	100.0														1200			
MAY	100.0														1271			
JUN	100.0														1230			
JUL	100.0														1271			
AUG	100.0														1271			
SEP	100.0														1200			
OCT	100.0														1209			
NOV	100.0														1170			
DEC	99.9		.1											.1	1209			
ANNUAL	100.0	.0	.0			.0								.0	14677			

GLOBAL CLIMATOLOGY BRANCH
 USAFLTAC
 AIR WEATHER SERVICE/MAC

EXTREME VALUES OF SNOW DEPTH
 (FROM DAILY OBSERVATIONS)

STATION NUMBER: 723865 STATION NAME: NELLIS AFB NV

PERIOD OF RECORD: 42-44, 49-86

YEAR	DAILY SNOW DEPTH IN INCHES												ALL MONTHS
	JAN	FEB	MAR	APR	MAY	JUN	JUL	AUG	SEP	OCT	NOV	DEC	
42			*0	0	0	0	0	0	0	0	0	0	0
43	0	0	0	0	0	0	0	0	0	0	0	0	0
44	0	0	TRACE	0	0	0	0	0	0	0	0	0	0
49	*0	0	0	0	0	0	0	0	0	0	0	0	0
50	0	0	0	0	0	0	0	0	0	0	0	0	0
51	0	0	0	0	0	0	0	0	0	0	0	0	0
52	0	0	0	0	0	0	0	0	0	0	0	0	0
53	0	0	0	0	0	0	0	0	0	0	0	0	0
54	0	0	0	0	0	0	0	0	0	0	0	0	0
55	0	0	0	0	0	0	0	0	0	0	0	0	0
56	0	0	0	0	0	0	0	0	0	0	0	0	0
57	0	0	0	0	0	0	0	0	0	0	0	0	0
58	0	0	0	0	0	0	0	0	0	0	0	0	0
59	0	0	0	0	0	0	0	0	0	0	0	0	0
60	0	0	0	0	0	0	0	0	0	0	0	0	0
61	0	0	0	0	0	0	0	0	0	0	0	1	1
62	0	0	0	0	0	0	0	0	0	0	0	0	0
63	0	0	0	0	0	0	0	0	0	0	0	0	0
64	0	0	0	0	0	0	0	0	0	0	0	0	0
65	0	0	0	0	0	0	0	0	0	0	0	0	0
66	0	0	0	0	0	0	0	0	0	0	0	0	0
67	0	0	0	0	0	0	0	0	0	0	0	0	0
68	0	0	0	0	0	0	0	0	0	0	0	0	0
69	0	0	0	0	0	0	0	0	0	0	0	0	0
70	0	0	0	0	0	0	0	0	0	0	0	0	0
71	0	0	0	0	0	0	0	0	0	0	0	0	0
72	0	0	0	0	0	0	0	0	0	0	0	0	0
73	0	0	0	0	0	0	0	0	0	0	0	0	0
74	4	0	0	0	0	0	0	0	0	0	0	0	4
75	0	0	0	0	0	0	0	0	0	0	0	0	0

NOTE * (BASED ON LESS THAN FULL MONTHS)

CONTINUED ON NEXT PAGE....

GLOBAL CLIMATOLOGY BRANCH
 USAFETAC
 AIR WEATHER SERVICE/MAC

EXTREME VALUES OF SNOW DEPTH
 (FROM DAILY OBSERVATIONS)

STATION NUMBER: 723865 STATION NAME: NELLIS AFB NV

PERIOD OF RECORD: 42-44, 49-86

YEAR	DAILY SNOW DEPTH IN INCHES												ALL MONTHS	
	JAN	FEB	MAR	APR	MAY	-M-O-N-T-H-S-		AUG	SEP	OCT	NOV	DEC		
76	0	0	0	0	0	0	0	0	0	0	0	0	0	0
77	0	0	0	0	0	0	0	0	0	0	0	0	0	0
78	0	0	0	0	0	0	0	0	0	0	0	0	0	0
79	TRACE	1	0	0	0	0	0	0	0	0	0	0	0	1
80	0	0	0	0	0	0	0	0	0	0	0	0	0	0
81	0	0	0	0	0	0	0	0	0	0	0	0	0	0
82	0	0	0	0	0	0	0	0	0	0	0	0	0	0
83	0	0	0	0	0	0	0	0	0	0	0	0	0	0
84	0	0	0	0	0	0	0	0	0	0	0	0	0	0
85	0	0	0	0	0	0	0	0	0	0	0	0	0	0
86	0	0	0	0	0	0	0	0	0	0	0	0	0	0
MEAN	.1	.0	TRACE	.0	.0	.0	.0	.0	.0	.0	.0	.0	.0	.2
S.D.	.640	.158	.000	.000	.000	.000	.000	.000	.000	.000	.000	.000	.160	.688
TOTAL OBS	1226	1130	1760	1230	1271	1230	1271	1271	1700	1209	1170	1209	14677	

NOTE * (BASED ON LESS THAN FULL MONTHS)

PART C

SURFACE WINDS

Presented in this part are various tabulations of surface winds as follows:

1. Extreme Values - Peak Gusts: Derived from daily observations and presented by individual year and month for the entire period of record available. Speeds are presented in knots, while directions are given in 16 compass points from the beginning of record through June 1968, and in tens of degrees starting in July 1968. The extreme is selected and printed from available peak gusts for each year-month, however an asterisk (*) is printed in the data block if less than 90% (3 or more missing observations) of the peak gusts are available for the month. An ALL MONTHS value is presented when every month of the year has valid observations. Means and standard deviations are also computed when four or more values are present for any column. A total raw count of valid observations is presented for each month and ALL MONTHS.

NOTE: According to Federal Meteorological Handbook No. 1 specifications (formerly Circular N), "peak gust data are recorded only at stations with continuous instantaneous wind-speed recorders."

2. Bivariate percentage frequency tabulations: Derived from hourly observations, these tabulations are a percentage frequency of wind directions to 16 compass points and calm by wind speeds (knots) in increments of Beaufort classifications. Percentages are shown by both directions and speed, and in addition the mean wind speed is given for each direction.

A separate category is provided on the form for variable winds, which are reported in some data sources. In these data where light and variable winds are reported with no directions but with speeds given, the speeds will be summarized in the appropriate groups opposite the column headed VRBL.

- a. Three tables are prepared for ALL WEATHER surface winds, all years combined, by: (1) Annual - all hours combined, (2) By month - all hours combined, and (3) By month - by standard 3-hour groups.
- b. A separate annual table is also presented for surface winds meeting INSTRUMENT CLASS conditions as follows: Ceiling 200 through 1400 feet inclusive with visibility equal to or greater than 1/2 mile, and/or visibility 1/2 through 2-1/2 miles inclusive with ceiling equal to or greater than 200 feet.

NOTE: A percentage frequency of ".0" in these tables represents one or more occurrences amounting to less than ".05" percent.

*Values for means and standard deviations do not include measurements from incomplete months.

GLOBAL CLIMATOLOGY BRANCH
 USAF/ETAC
 AIR WEATHER SERVICE/MAC

EXTREME VALUES OF SURFACE WINDS
 (FROM DAILY OBSERVATIONS)

STATION NUMBER: 723865 STATION NAME: NELLIS AFB NV

PERIOD OF RECORD: 49-51, 59-86

YEAR	DAILY PEAK GUSTS IN KNOTS												ALL MONTHS
	JAN	FEB	MAR	APR	MAY	JUN	JUL	AUG	SEP	OCT	NOV	DEC	
49		S 35	ESE*34	N 29		SSW 35		WNW 29	S 35	SSW 39	SW 35	NW 45	
50	WSW 51	NW 39	SW 49	SW 43	SW 49	SW 48	SE 42	SW 43	SW 43	SSW 40	NE 43	WSW 31	WSW 51
51	S 44	S 36	NW 45	W 47	SW 44	SSE 34	WSW 56	E 63	NE 36	SW 33	NE *40		
59										WNW 45	E 38	WNW 49	
60	NW 28	WNW 51	NW 44	SSW 41	NNE 42	WNW 44	SE 36	E 45	SE 35	N 45	SSW 38	NW 38	WNW 51
61	NNE 21	NW 51	WNW 50	SW 44	WNW 38	SSW 32	NW 40	WNW 36	S 37	WNW 39	SSE 38	N 34	NW 51
62	NNE 42	SSE 35	WNW 52	WNW 44	SSW 39	NNE 40	SW 39	WSW 34	WNW 45	SSW 40	WNW 35	NW 29	WNW 52
63	SE 41	S 37	SSW 44	SSE 42	NW 44	SSW 41	SSW 40	SE 53	WSW 36	SSW 39	NNE 35	SW 35	SE 53
64	SW 37	WNW 51	WNW 45	WNW 42	SW 42	SSW 59	SE 36	SSE 38	N 39	SSE 32	W 44	NE 38	SSW 59
65	NW 54	WNW 43	NNE 38	SW 38	WNW 48	S 39	S *29	S 37	N 38	S 32	S 34	SW 38	NW 54
66	W *47	NE *25	ENE 42	NW 46	SSE 42	WSW 38	S 54	S 33	SE 51	WNW 40	S 34	S 41	S 54
67	NW 40	SSW 53	W 42	S 44	S 41	W 44	SSE 37	SW 49	NNE 35	NNE 43	W 31	NNE 44	SSW 53
68	SSW 33	NNE 32	WNW 41	NNW 46	SSW 36	SW 37	20/ 37	24/ 37	6/ 38	21/ 34	2/ 37	22/ 44	NNW 46
69	22/ 39	17/ 42	30/ 48	26/ 53	19/ 34	19/ 43	5/ 40	13/ 43	19/ 34	36/ 45	31/ 34	35/ 37	26/ 53
70	30/ 41	19/ 39	36/ 47	22/ 52	21/ 40	19/ 42	17/ 43	3/ 50	19/ 52	31/ 39	17/ 37	21/ 38	22/ 52
71	19/ 48	29/ 46	30/ 48	24/ 47	20/ 58	21/ 45	2/ 48	35/ 47	29/ 46	19/ 40	21/ 34	22/ 40	20/ 58
72	3/ 46	3/ 34	22/ 35	31/ 42	29/ 43	23/ 32	2/ 51	6/ 49	31/ 29	4/ 40	32/ 30	32/ 42	2/ 51
73	3/ 42	17/ 33	20/ 35	2/ 50	5/ 39	18/ 36	6/ 34	14/ 40	5/ 37	31/ 47	31/ 40	30/ 39	2/ 50
74	29/ 43	32/ 48	22/ 51	32/ 45	23/ 48	20/ 43	3/ 58	26/ 35	4/ 32	27/ 45	32/ 26	3/ 32	3/ 58
75	32/ 40	20/ 40	31/ 55	26/ 42	20/ 48	32/ 36	15/ 40	26/ 31	4/ 32	21/ 37	24/ 42	5/ 37	31/ 55
76	30/ 26	27/ 47	27/ 50	29/ 48	10/ 32	4/ 37	19/ 37	21/ 34	16/ 32	5/ 30	2/ 30	30/ 28	22/ 50
77	16/ 32	21/ 46	25/ 43	31/ 40	22/ 38	18/ 31	20/ 37	33/ 36	21/ 35	29/ 33	24/ 40	23/ 45	21/ 46
78	31/ 37	32/ 39	21/ 35	21/ 41	21/ 42	23/ 37	22/ 36	3/ 58	21/ 39	2/ 26	30/ 29	2/ 28	3/ 58
79	4/ 28	23/ 30	19/ 30	20/ 35	22* 40	21/ 39	2/ 41	17/ 34	22/ 29	20/ 47	29/ 42	2/ 34	20/ 47
80	19/ 44	29/ 53	36/ 43	3/ 42	21/ 43	22/ 39	20/ 61	2/ 37	17/ 26	30/ 37	24/ 35	18/ 26	20/ 61
81	17/ 37	2/ 43	27/ 45	22/ 39	22/ 51	1/ 37	20/ 32	3/ 58	2/ 45	21/ 39	31/ 40	20/ 35	3/ 58
82	28/ 45	3/ 39	23/ 46	19/ 42	22/ 40	29/ 44	18/ 39	14/ 40	29/ 58	29/ 39	16/ 45	31/ 46	29/ 58
83	22/ 40	24/ 57	29/ 44	20/ 41	30/ 47	19/ 40	23/ 38	29/ 42	2* 36	3/ 31	29/ 46	17/ 41	24/ 57
84	3/ 36	29/ 51	30/ 49	31/ 47	2/ 42	36/ 58	18/ 61	11/ 40	11/ 30	34/ 36	22/ 37	31/ 43	18/ 61
85	36/ 26	33/ 38	20/ 47	34/ 42	30/ 36	34/ 32	18/ 36	17/ 37	23/ 32	19/ 31	20/ 40	31/ 23	20/ 47

NOTES * (BASED ON LESS THAN FULL MONTHS)
 * (BASED ON LESS THAN FULL MONTHS AND +100 KNOTS)

CONTINUED ON NEXT PAGE....

GLOBAL CLIMATOLOGY BRANCH
 USAFETAC
 AIR WEATHER SERVICE/MAC

EXTREME VALUES OF SURFACE WINDS
 (FROM DAILY OBSERVATIONS)

STATION NUMBER: 723865 STATION NAME: NELLIS AFB NV

PERIOD OF RECORD: 49-51, 59-86

YEAR	DAILY PEAK GUSTS IN KNOTS												ALL MONTHS
	JAN	FEB	MAR	APR	MAY	-M-O-N-T-H-S-		AUG	SEPT	OCT	NOV	DEC	
86	36/ 31	25/ 38	24/ 42	30/ 45	32/ 48	20/ 29	18/ 36	3/ 37					
MEAN	38.1	42.3	44.3	43.3	42.6	39.7	42.3	41.5	37.7	38.1	36.9	37.2	53.6
S.D.	7.997	7.328	5.695	4.764	5.606	6.879	8.451	8.513	7.522	5.442	4.962	6.517	4.551
TOTAL OBS	890	828	920	896	886	893	894	928	859	928	889	897	10708

NOTES * (BASED ON LESS THAN FULL MONTHS)
 † (BASED ON LESS THAN FULL MONTHS AND +100 KNOTS)

GLOBAL CLIMATOLOGY BRANCH
 USAFETAC
 AIR WEATHER SERVICE/MAC

PERCENTAGE FREQUENCY OF OCCURRENCE OF SURFACE WIND DIRECTION VERSUS WIND SPEED
 FROM HOURLY OBSERVATIONS

STATION NUMBER: 723965 STATION NAME: NELLIS AFB NV

PERIOD OF RECORD: 77-86
 MONTH: JAN HOURS(LST): 0000-0200

DIRECTION (DEGREES)	WIND SPEED IN KNOTS							TOTAL %	MEAN WIND
	1-3	4-6	7-10	11-16	17-21	22-27	28-33		
N	4.7	1.8	.9	.3	.1			7.8	4.0
NNE	3.4	.6	.9					4.9	3.5
NE	3.5	2.4	1.6	.4				8.0	4.8
ENE	2.2	2.3	1.4	.2				6.0	5.0
E	1.9	2.8	1.1					5.8	4.5
ESE	1.6	.5						2.2	2.7
SE	.9		.1	.2	.2			1.4	6.4
SSE	.3	.2	.3	.8	.3	.3		2.3	12.2
S	1.0	.6	1.2	1.2	.6	.3		4.9	10.4
SSW	.3	.1	.3	.5				1.3	7.9
SW	.5	.3	.1	.1				1.1	4.0
WSW	.9	.3						1.2	2.6
W	1.6	.4	.1	.2	.1			2.5	4.6
WNW	1.4	.2	.3	.4				2.4	5.4
WW	.9	.5	.1	.3	.1	.1		2.0	6.9
WNW	1.6	.1	.1	.2				2.0	3.4
VARIABLE									
CALC	////////////////////////////////////							44.2	////
TOTALS	26.8	13.3	8.5	4.9	1.5	.8		100.0	3.0

TOTAL NUMBER OF OBSERVATIONS: 930

GLOBAL CLIMATOLOGY BRANCH
 USAFETAC
 AIR WEATHER SERVICE/MAC

PERCENTAGE FREQUENCY OF OCCURRENCE OF SURFACE WIND DIRECTION VERSUS WIND SPEED
 FROM HOURLY OBSERVATIONS

STATION NUMBER: 723965 STATION NAME: NELLIS AFB NV

PERIOD OF RECORD: 77-86
 MONTH: JAN HOURS(LST): 0300-0500

DIRECTION (DEGREES)	WIND SPEED IN KNOTS											TOTAL %	MEAN WIND
	1-3	4-6	7-10	11-16	17-21	22-27	28-33	34-40	41-47	48-55	GE 56		
N	3.4	2.2	.5	.2								6.3	3.9
NNE	4.5	1.1	.5	.2								6.3	3.4
NE	2.9	2.2	1.0	.5	.1							7.6	5.5
ENE	1.8	1.9	2.2	.2	.1							6.2	5.8
E	2.4	2.3	1.0									5.6	4.1
ESE	1.1	.4										1.5	3.0
SE	.8	.6	.2	.1		.1						1.8	5.9
SEF	.3	.1	.3	.4		.1						1.3	9.3
S	.9	.4	.4	1.2	.8	.5						4.2	12.2
SSW	1.3	.3	.1	.2	.2							2.2	5.8
SW	1.6	.6										2.3	2.9
WSW	.5	.1										.6	2.2
W	1.1	.4										1.5	2.9
WNW	1.4	.1	.2	.1	.1							1.9	4.6
NW	1.9	.4	.4	.4								3.2	4.6
NNW	1.8	1.2	.2	.2								3.4	4.2
VARIABLE													
CALM	////////////////////											43.9	////
TOTALS	27.7	14.4	8.1	3.9	1.3	.8						100.0	2.9

TOTAL NUMBER OF OBSERVATIONS: 950

GLOBAL CLIMATOLOGY BRANCH
 USAF/ETAC
 AIR WEATHER SERVICE/MAC

PERCENTAGE FREQUENCY OF OCCURRENCE OF SURFACE WIND DIRECTION VERSUS WIND SPEED
 FROM HOURLY OBSERVATIONS

STATION NUMBER: 723865 STATION NAME: NELLIS AFB NV

PERIOD OF RECORD: 77-86
 MONTH: JAN HOURS(LST): 0600-0800

DIRECTION (DEGREES)	WIND SPEED IN KNOTS							TOTAL %	MEAN WIND				
	1-3	4-6	7-10	11-16	17-21	22-27	28-33			34-40	41-47	48-55	GE 56
N	3.2	1.6	.2	.4								5.6	3.9
NNE	2.4	1.2	.8	.4	.1							4.8	5.1
NE	3.4	1.1	1.4	.4								6.3	4.8
ENE	3.3	1.8	1.8									7.0	4.6
E	2.0	1.5	.6									4.2	3.9
ESE	.8	.3		.1								1.2	4.0
SE	1.1	.3	.4									1.8	3.6
SSE	.8	.3	.4	.3	.2							2.0	7.3
S	1.7	.4	.6	1.2	.4	.5						4.2	11.3
SSW	1.0	.4	.4	.1								1.9	4.6
SW	1.0	.4	.2									1.6	3.3
WSW	1.0	.4										1.4	2.5
W	1.2	.2	.1	.1								1.6	3.5
WNW	1.1	.3		.3	.1							1.8	5.9
NW	1.8	.2	.2	.3	.1							2.7	4.7
NNW	1.4	.1	.1	.2								1.8	4.0
VARIABLE													
CALM	////////////////////											49.9	////
TOTALS	26.3	10.8	7.5	4.0	1.0	.5						100.0	2.5

TOTAL NUMBER OF OBSERVATIONS: 930

GLOBAL CLIMATOLOGY BRANCH
 USAFETAC
 AIR WEATHER SERVICE/MAC

PERCENTAGE FREQUENCY OF OCCURRENCE OF SURFACE WIND DIRECTION VERSUS WIND SPEED
 FROM HOURLY OBSERVATIONS

STATION NUMBER: 723865 STATION NAME: NELLIS AFB NV

PERIOD OF RECORD: 77-86
 MONTH: JAN HOURS(LST): 0900-1100

DIRECTION (DEGREES)	WIND SPEED IN KNOTS										TOTAL %	MEAN WIND	
	1-3	4-6	7-10	11-16	17-21	22-27	28-33	34-40	41-47	48-55			GE 56
N	1.3	.9	.9	1.1								4.1	7.0
NNE	.8	.9	1.9	1.0	.1	.1						4.7	8.2
NE	1.8	1.0	1.7	1.2								5.7	6.9
ENE	1.4	1.7	1.9	.4								5.5	5.9
E	1.6	2.3	1.1	.1								5.1	4.7
ESE	.6	.2	.3	.2	.1	.1						1.6	7.6
SE	.8	.6	.4	.3	.1							2.3	6.1
SSE	.9	.5	.2	.3	.2							2.2	6.4
S	3.2	1.3	.9	.4	.3	.7	.1					6.5	6.3
SSW	3.4	1.4	.1	.5	.5		.1					6.1	5.6
SW	2.7	1.7	.2	.4	.1							5.2	4.2
WSW	1.8	.1	.1		.1							2.2	3.2
W	.8	.9	.4									2.0	4.5
WNW	1.0	.2		.2	.1		.1					1.6	6.6
NW	.4	.2	.3		.1	.1						1.2	7.4
NNW	.6	.2	.2	.2								1.3	5.2
VARIABLE													
CALM	////////////////////											42.9	////
TOTALS	23.1	14.1	10.8	6.5	1.8	.6	.3					100.0	3.4

TOTAL NUMBER OF OBSERVATIONS: 230

GLOBAL CLIMATOLOGY BRANCH
 USAFETAC
 AIR WEATHER SERVICE/MAC

PERCENTAGE FREQUENCY OF OCCURRENCE OF SURFACE WIND DIRECTION VERSUS WIND SPEED
 FROM HOURLY OBSERVATIONS

STATION NUMBER: 723865 STATION NAME: NELLIS AFB NV

PERIOD OF RECORD: 77-86
 MONTH: JAN HOURS(LST): 1200-1400

DIRECTION (DEGREES)	WIND SPEED IN KNOTS										TOTAL %	MEAN WIND	
	1-3	4-6	7-10	11-16	17-21	22-27	28-33	34-40	41-47	48-55			GE 56
N	1.8	.3	1.8	.9	.5	.3						5.7	9.1
NNE	1.7	1.4	2.1	2.6	.1							7.8	8.4
NF	1.5	2.3	4.6	2.0								10.4	7.6
ENE	.9	3.2	3.3	.9								8.3	6.8
E	2.2	3.5	2.2	.2								8.1	5.2
ESE	1.4	.9	.2	.3	.1							2.9	5.0
SE	1.0	.5	.4	.2	.1							2.3	5.9
SSE	1.6	.8		.1	.2							2.7	4.2
S	2.2	1.0	.4	.6	1.0	.4						5.6	8.9
SSW	2.7	.6		.5	.2	.2						4.3	5.6
SW	2.2	.2		.8	.3	.1						3.5	6.7
WSW	1.1	.1	.2	.2	.2							1.8	5.9
W	.8	.8	.2	.1	.1							1.9	5.1
WNW	1.1	.1	.2		.2	.3						1.9	8.4
NW	1.0	.5	.4		.1							2.0	5.0
NNW	1.1	.4	.1									1.6	3.3
VARIABLE													
CALM	////////////////////											29.0	////
TOTALS	24.0	16.7	16.2	9.5	3.2	1.4						100.0	4.9

TOTAL NUMBER OF OBSERVATIONS: 930

GLOBAL CLIMATOLOGY BRANCH
 USAFETAC
 AIR WEATHER SERVICE/MAC

PERCENTAGE FREQUENCY OF OCCURRENCE OF SURFACE WIND DIRECTION VERSUS WIND SPEED
 FROM HOURLY OBSERVATIONS

STATION NUMBER: 723865 STATION NAME: NELLIS AFB NV

PERIOD OF RECORD: 77-86
 MONTH: JAN HOURS(LST): 1500-1700

DIRECTION (DEGREES)	WIND SPEED IN KNOTS										TOTAL %	MEAN WIND	
	1-3	4-6	7-10	11-16	17-21	22-27	28-33	34-40	41-47	48-55			GE 56
N	.0	1.1	1.3	.9	.1	.1						4.3	7.8
NNE	.6	1.7	1.7	2.2	.1	.3						6.7	9.2
NE	2.6	5.1	6.2	1.3								15.2	6.5
ENE	3.0	4.8	4.3	.2								12.4	5.5
E	3.4	4.2	.9									8.5	3.9
ESE	1.1	1.4	.3	.4								3.2	5.3
SE	.8	.3	.8	.2								2.0	5.7
SSE	1.3	.6	.3	.3	.8							3.3	7.9
S	2.2	.9	.1	.9	.9	.3						5.2	8.9
SSW	1.9	.5	.4	.9	.1							3.9	6.3
SW	1.8	.1	.1	.2	.4							2.7	5.8
WSW	.9	.1	.2	.5								1.7	6.8
W	1.3	.2	.2	.2	.1	.1						2.3	6.3
WNW	1.1	.8	.2	.3								2.4	5.3
NW	.8	.1	.4	.4								1.7	6.4
NNW	.4	.1										.5	2.6
VARIABLE													
CALM	////////////////////											24.1	////
TOTALS	24.0	22.2	17.5	8.9	7.5	.9						100.0	4.9

TOTAL NUMBER OF OBSERVATIONS: 930

GLOBAL CLIMATOLOGY BRANCH
 USAF/ETAC
 AIR WEATHER SERVICE/MAC

PERCENTAGE FREQUENCY OF OCCURRENCE OF SURFACE WIND DIRECTION VERSUS WIND SPEED
 FROM HOURLY OBSERVATIONS

STATION NUMBER: 723865 STATION NAME: NELLIS AFB NV

PERIOD OF RECORD: 77-86
 MONTH: JAN HOURS(LST): 1800-2000

DIRECTION (DEGREES)	WIND SPEED IN KNOTS										TOTAL %	MEAN WIND	
	1-3	4-6	7-10	11-16	17-21	22-27	28-33	34-40	41-47	48-55			GE 56
N	7.0	2.9	.5	.2								10.6	3.2
NNE	6.1	3.1	1.3	.6	.2	.1						11.5	4.7
NE	6.1	4.3	2.0	.5	.1							13.1	4.5
ENE	4.2	5.3	2.0									11.5	4.3
E	2.3	2.6	1.0									5.8	4.5
ESE	.5	.4	.2	.2								1.4	5.8
SE	.4	.4	.5	.2								1.6	6.2
SSE	.3	.3	.5	.8	.2							2.2	10.2
S	.4	.2	1.3	1.6	.3	.1	.1					4.1	11.2
SSW	.2	.1	.3	.3	.1							1.1	9.0
SW	.5	.2	.3	.1	.1							1.3	7.1
WSW	.1	.1	.2									.4	5.8
W	.8	.1	.4	.2		.1		.1				1.7	8.9
WNW	.1	.2	.3	.1								.8	7.0
NW	1.1	.9	.3	.1								2.4	4.6
NNW	1.9	.4	.5		.1							3.0	4.3
VARIABLE													
CALM	////////////////////											27.5	////
TOTALS	32.2	21.6	11.9	5.1	1.2	.3	.1	.1				100.0	3.7

TOTAL NUMBER OF OBSERVATIONS: 930

GLOBAL CLIMATOLOGY BRANCH
 USAFETAC
 AIR WEATHER SERVICE/MAC

PERCENTAGE FREQUENCY OF OCCURRENCE OF SURFACE WIND DIRECTION VERSUS WIND SPEED
 FROM HOURLY OBSERVATIONS

STATION NUMBER: 723865 STATION NAME: NELLIS AFB NV

PERIOD OF RECORD: 77-86
 MONTH: JAN HOURS(LST): 2100-2300

DIRECTION (OFGREFS)	WIND SPEED IN KNOTS										TOTAL %	MEAN WIND	
	1-3	4-6	7-10	11-16	17-21	22-27	28-33	34-40	41-47	48-55			GE 56
N	4.8	1.6	.9	.3								7.6	3.8
NNE	4.9	2.4	.4	.8	.2	.1						8.8	4.5
NF	3.7	4.7	2.0	.3	.1							10.9	4.9
ENE	2.5	3.3	.8	.3								6.9	4.6
E	1.8	2.4	.5									4.7	4.3
ESE	1.0	.2										1.2	2.6
SE	.3	.1		.3								.8	7.6
SSE	.2	.5	.5	1.1	.3							2.7	10.6
S	.6	.3	.6	1.4	.3							3.3	10.2
SSW	.6	.7	.1	.1	.2							1.9	6.6
SW	1.1	.2	.1	.1								1.5	3.4
WSW	.4		.1									.5	3.4
W	1.1	.2	.2	.4	.2							2.2	6.9
WNN	1.1	.1	.2	.1		.1						1.6	5.0
NW	1.1	.6	.1									1.8	3.4
NNW	1.6	.9	.1	.3								2.9	3.9
VARIABLE													
CALM	////////////////////											40.6	////
TOTALS	26.9	18.5	6.8	5.6	1.4	.2						100.0	3.0

TOTAL NUMBER OF OBSERVATIONS: 930

GLOBAL CLIMATOLOGY BRANCH
 USAFETAC
 AIR WEATHER SERVICE/MAC

PERCENTAGE FREQUENCY OF OCCURRENCE OF SURFACE WIND DIRECTION VERSUS WIND SPEED
 FROM HOURLY OBSERVATIONS

STATION NUMBER: 723865 STATION NAME: NELLIS AFB NV

PERIOD OF RECORD: 77-86
 MONTH: JAN HOURS(LST): ALL

DIRECTION (DEGREES)	WIND SPEED IN KNOTS										TOTAL %	MEAN WIND	
	1-3	4-6	7-10	11-16	17-21	22-27	28-33	34-40	41-47	48-55			GE 56
N	3.4	1.5	.9	.5	.1	.1						6.5	4.9
NNE	3.1	1.5	1.2	1.0	.1	.1						7.0	5.8
NF	3.2	2.9	2.7	.8	.0							9.7	5.7
ENE	2.4	3.1	2.2	.3	.0							8.0	5.3
E	2.2	2.7	1.0	.0								6.0	4.4
ESE	1.7	.6	.1	.2	.0	.0						1.9	4.6
SF	.7	.4	.4	.2	.1	.0						1.7	5.8
SSF	.7	.4	.3	.5	.3	.1						2.3	8.4
S	1.4	.6	.7	1.1	.6	.3	.0					4.7	9.6
SSW	1.4	.6	.2	.4	.2	.0	.0					2.8	6.0
SW	1.4	.5	.1	.2	.1	.0						2.4	4.8
WSW	.8	.2	.1	.1	.0							1.2	4.2
W	1.1	.4	.2	.2	.1	.0		.0				2.0	5.4
WNW	1.0	.3	.2	.2	.1	.1	.0					1.8	5.9
NW	1.1	.4	.3	.2	.1	.0						2.1	5.2
NNW	1.3	.4	.2	.1	.0							2.1	4.0
VARIABLE													
CALM	////////////////////											37.8	////
TOTALS	26.4	16.4	10.9	6.0	1.7	.7	.1	.0				100.0	3.5

TOTAL NUMBER OF OBSERVATIONS: 7440

GLOBAL CLIMATOLOGY BRANCH
 USAF/ETAC
 AIR WEATHER SERVICE/MAC

PERCENTAGE FREQUENCY OF OCCURRENCE OF SURFACE WIND DIRECTION VERSUS WIND SPEED
 FROM HOURLY OBSERVATIONS

STATION NUMBER: 723865 STATION NAME: NELLIS AFB NV

PERIOD OF RECORD: 77-86
 MONTH: FEB HOURS(LST): 0000-0200

DIRECTION (DUF&PEFS)	WIND SPEED IN KNOTS											TOTAL %	MEAN WIND
	1-3	4-6	7-10	11-16	17-21	22-27	28-33	34-40	41-47	48-55	GE 56		
N	4.0	1.9	1.7	.5	.1	.1						8.3	5.2
NNE	3.5	2.4	.9	.6	.1							7.6	4.8
NE	2.7	3.5	2.5	.8	.1							9.7	5.7
ENE	2.7	2.5	2.0									7.2	4.9
E	2.5	2.2	.7									5.4	4.0
ESE	.7	.8										1.5	3.7
SE	.6	.5	.4	.2								1.7	6.3
SSE	.4	.1	.2	.5	.2							1.4	9.4
S	1.3	.2	1.3	2.7	.9	.1						6.6	10.7
SSW	.6	.6	.6	.6	.2							2.6	8.5
SW	.8	.8		.4	.2							2.2	6.7
WSW	.4	.1	.1									.6	3.2
W	.8	.7	.4	.1								2.0	4.5
WNW	1.5	.4	.4	.1	.1	.1	.1					2.7	6.7
NW	1.2	.5	.1	.5		.1						2.4	6.0
NNW	1.8	.9	.4									3.0	3.4
VARIABLE													
CALM	////////////////////											35.1	////
TOTAL	25.5	18.1	11.6	7.0	2.1	.5	.1					100.0	3.8

TOTAL NUMBER OF OBSERVATIONS: 446

GLOBAL CLIMATOLOGY BRANCH
 USAF/ETAC
 AIR WEATHER SERVICE/MAC

PERCENTAGE FREQUENCY OF OCCURRENCE OF SURFACE WIND DIRECTION VERSUS WIND SPEED
 FROM HOURLY OBSERVATIONS

STATION NUMBER: 723865 STATION NAME: NELLIS AFB NV

PERIOD OF RECORD: 77-86
 MONTH: FEB HOURS(LST): 0300-0500

DIRECTION (DEGREES)	WIND SPEED IN KNOTS										TOTAL %	MEAN WIND	
	1-3	4-6	7-10	11-16	17-21	22-27	28-33	34-40	41-47	48-55			GE 56
N	5.8	1.8	.6	.4	.2							8.7	4.0
NNE	4.0	1.8	1.4	.6		.1						7.9	4.8
NE	2.6	2.6	1.7	.5								7.3	5.2
NNE	2.6	2.6	2.0									7.2	4.6
E	2.5	.6	.7									3.8	3.8
ESE	1.1	.6	.5									2.1	4.2
SE	.7	.2	.6	.5								2.0	7.2
SE	.7	.1	.2	.6								1.7	7.5
S	1.1	.1	.8	2.2	.5							5.7	10.7
SSW	.4	.4	.6	.4								1.7	7.5
SW	.7	.4	.2	.4								1.7	5.6
WSW	.9	.2				.1						1.3	4.4
W	.9	.9	.1	.4	.1							2.5	5.9
WNW	1.7	.4	.1	.4	.2	.2						3.0	6.9
NW	1.5	.6	.5	.1	.4							3.1	6.0
NNW	2.0	.2	.4	.1								2.7	3.4
VARIABLE													
CALM	////////////////////											37.7	////
TOTAL	29.0	13.5	10.4	7.3	1.4	.5						100.0	3.5

TOTAL NUMBER OF OBSERVATIONS: 446

GLOBAL CLIMATOLOGY BRANCH
 USAFLTAC
 AIR WEATHER SERVICE/MAC

PERCENTAGE FREQUENCY OF OCCURRENCE OF SURFACE WIND DIRECTION VERSUS WIND SPEED
 FROM HOURLY OBSERVATIONS

STATION NUMBER: 723865 STATION NAME: NELLIS AFB NV

PERIOD OF RECORD: 77-86
 MONTH: FEB HOURS (LST): 0600-0800

DIRECTION (DEGREES)	WIND SPEED IN KNOTS										TOTAL %	MEAN WIND	
	1-3	4-6	7-10	11-16	17-21	22-27	28-33	34-40	41-47	48-55			GE 56
N	3.0	1.3	.9	.4	.1							5.6	4.6
NNE	3.0	.6	.2	.1	.1							4.0	3.5
NE	2.4	1.7	2.1	.1								6.3	5.2
ENE	1.4	2.5	1.4	.1								5.4	5.3
E	2.5	.6	.4									3.4	3.1
ESE	.9	.4	.1									1.4	3.2
SE	.2		.5	.2								.9	6.0
SSE	.9	.1	.6	.5	.2							2.4	8.0
S	1.3	.2	1.6	2.6	.9	.2						7.1	10.8
SSW	.7	.6	.7	.4								1.9	5.6
SW	1.5	.5			.1							2.1	3.4
WSW	.8	.6	.1									1.5	3.8
W	2.0	.2	.2		.1							2.6	3.3
WNW	.9	1.4	.1		.2	.5						3.2	8.4
W	.2	.6	.4	.6								2.5	6.1
WNW	1.8	.2	.7	.1								2.8	4.5
CALM	////////////////////////////////////										46.8	////	
TOTAL	24.3	11.5	5.7	5.1	1.9	.7						100.0	3.1

TOTAL NUMBER OF OBSERVATIONS: 196

GLOBAL CLIMATOLOGY BRANCH
 USAF/ETAC
 AIR WEATHER SERVICE/MAC

PERCENTAGE FREQUENCY OF OCCURRENCE OF SURFACE WIND DIRECTION VERSUS WIND SPEED
 FROM HOURLY OBSERVATIONS

STATION NUMBER: 723865 STATION NAME: NELLIS AFB NV

PERIOD OF RECORD: 77-86
 MONTH: FEB HOURS(LST): 0900-1100

DIRECTION (DEGREES)	WIND SPEED IN KNOTS										TOTAL %	MEAN WIND	
	1-3	4-6	7-10	11-16	17-21	22-27	28-33	34-40	41-47	48-55			GE 56
N	.9	.8	1.4	1.7	.1							5.0	8.7
NNE	.7	.8	2.4	1.3	.2	.2	.1					5.8	9.8
NE	.7	1.5	3.4	1.9								7.6	8.2
ENE	1.7	2.0	3.7	.6								7.6	6.5
E	2.1	1.9	1.7	.6								6.0	5.6
ESE	1.3	.9	.6									2.2	4.0
SE	.6	.5	.9	.1								1.5	5.5
SSE	1.1	.4	.7	.5	.5							3.1	8.0
S	3.0	1.9	.6	1.5	1.5	.9	.1	.1				8.6	9.6
SSW	3.4	.8		.9	.2	.1						5.6	5.2
SW	3.2	1.3	.2		.2							5.0	3.8
WSW	.9	.6	.2	.1								1.9	4.1
W	1.5	.7	.2									2.0	2.8
WSW	1.1	.2	.5	.4	.4	.7						3.2	11.5
W	.6	.7	.9	.4	.1	.2	.1					2.5	9.4
WNW	1.1	.5	.1									1.7	3.6
VARIABLE	////////////////////////////////////												
CALM	////////////////////////////////////											30.9	////
TOTAL	23.9	13.9	16.0	9.9	3.3	1.7	.4	.1				100.0	5.0

TOTAL NUMBER OF OBSERVATIONS: 946

GLOBAL CLIMATOLOGY BRANCH
 USAFETAC
 AIR WEATHER SERVICE/MAC

PERCENTAGE FREQUENCY OF OCCURRENCE OF SURFACE WIND DIRECTION VERSUS WIND SPEED
 FROM HOURLY OBSERVATIONS

STATION NUMBER: 723865 STATION NAME: NELLIS AFB NV

PERIOD OF RECORD: 77-86
 MONTH: FEB HOURS(LST): 1200-1400

DIRECTION (DEGREES)	WIND SPEED IN KNOTS										TOTAL %	MEAN WIND	
	1-3	4-6	7-10	11-16	17-21	22-27	28-33	34-40	41-47	48-55			GE 56
N	1.1	.9	.5	1.8	.4	.1						4.7	9.0
NNE	1.2	1.8	3.7	2.4	.4	.1						9.5	8.9
NE	2.0	4.1	6.1	1.9	.4							14.5	7.5
ENE	1.9	3.4	5.0	2.1								12.4	7.2
E	2.7	4.8	3.0	.7								11.2	5.6
ESE	1.9	1.7	1.3	.2	.2							5.3	5.9
SE	.8	.7	1.1									2.6	5.4
SSE	1.9	.5	.6	.4		.1						3.4	5.5
S	1.8	.9	.8	.8	.2	.1						4.7	6.9
SSW	.9	.9	.9	.7	1.1	.5	.2					5.3	11.6
SW	1.4	.1	.1	.6	.5	.2			.1			3.1	10.9
WSW	1.2	.5	.1	.1	.1	.5			.1			2.6	9.7
W	1.1	.2	.1	.4	.2							2.0	6.9
WNW	.8	.2	.4	.6	.6	.7						3.3	12.7
NW	.6	.4	.1	.1	.1							1.3	5.5
NNW	.1	.4	.5	.1								1.1	6.3
VARIABLE													
CALM	////////////////////											12.9	////
TOTALS	21.4	21.6	24.2	12.9	4.1	2.4	.2		.2			100.0	6.7

TOTAL NUMBER OF OBSERVATIONS: P46

11

GLOBAL CLIMATOLOGY BRANCH
 USAFETAC
 AIR WEATHER SERVICE/MAC

PERCENTAGE FREQUENCY OF OCCURRENCE OF SURFACE WIND DIRECTION VERSUS WIND SPEED
 FROM HOURLY OBSERVATIONS

STATION NUMBER: 723865 STATION NAME: NELLIS AFB NV

PERIOD OF RECORD: 77-86
 MONTH: FEB HOURS(LST): 1500-1700

DIRECTION (DEGREES)	WIND SPEED IN KNOTS										TOTAL %	MEAN WIND	
	1-3	4-6	7-10	11-16	17-21	22-27	28-33	34-40	41-47	48-55			GE 56
N	.5	1.7	1.4	1.3	.1							4.6	8.5
NNF	1.7	2.4	3.5	2.0	.1	.1						9.8	7.4
NF	2.4	5.0	6.6	.9								14.9	6.5
ENF	2.8	4.8	3.7	.5								11.5	5.4
E	3.2	5.2	1.8	.8								11.0	5.3
ESE	1.5	1.2	1.7	.5	.2							5.1	6.4
SE	.5	.8	1.7	.4								3.3	7.1
ESE	.9	.8	.7	.1								2.6	5.1
S	1.5	.8	.4	.8	.5	.2						4.5	8.1
SSW	1.8	.8	.6	1.4	.7	.4	.2					5.9	10.4
SW	.7	.6	.5	.8	1.1	.4						4.0	11.6
WSW	.6	.4	.7	.2	.4	.2						2.5	10.0
W	1.1	.4	.1	.5	.1	.1						2.2	7.4
MNW	.9	.1	.1	.2	.2							1.7	6.7
NW	.4	.4	.1	.5	.1	.1						1.5	9.8
NNW	.2	.4	.4	.1		.1						1.2	8.1
VARIABLE													
CALM	////////////////////////////////////											13.7	////
TOTALS	20.9	25.3	23.5	11.1	3.5	1.7	.2					100.0	6.2

TOTAL NUMBER OF OBSERVATIONS: 946

GLOBAL CLIMATOLOGY BRANCH
 USAFLTAC
 AIR WEATHER SERVICE/MAC

PERCENTAGE FREQUENCY OF OCCURRENCE OF SURFACE WIND DIRECTION VERSUS WIND SPEED
 FROM HOURLY OBSERVATIONS

STATION NUMBER: 723865 STATION NAME: NELLIS AFB NV

PERIOD OF RECORD: 77-86
 MONTH: FEB HOURS(LST): 1800-2000

DIRECTION (DEGREES)	WIND SPEED IN KNOTS										TOTAL %	MEAN WIND	
	1-3	4-6	7-10	11-16	17-21	22-27	28-33	34-40	41-47	48-55			GE 56
N	6.0	4.1	1.5	.5								12.2	4.1
NNE	5.7	3.7	1.7	.7								11.7	4.3
NE	5.6	5.4	2.4	.4								13.7	4.5
ENE	4.6	4.1	.9	.1								9.8	4.1
E	2.0	2.1	.9									5.1	4.2
ESE	.6	.4	.6	.1								1.7	5.6
SE	.4	.5	.5	.4	.1							1.8	7.5
SSE	.6	.9	.5	.2								2.2	5.9
S	.7	.9	2.5	2.1	.8	.2						7.3	10.5
SSW	.6	.2	1.1	1.3	.4	.1						3.7	10.3
SW	.8		.1	.4	.5							1.8	9.6
WSW	.6	.5	.1	.4								1.5	6.2
W	.9	.2	.2	.4								1.8	5.7
WNW	.7	.2	.5		.1		.1					1.7	7.2
NW	.9	.2	.5	.4								2.0	6.0
NNW	1.1	.8	.4		.4							2.6	6.0
VARIABLE													
CALM	////////////////////											19.5	////
TOTALS	31.8	24.5	14.3	7.2	2.2	.4	.1					100.0	4.5

TOTAL NUMBER OF OBSERVATIONS: 746

GLOBAL CLIMATOLOGY BRANCH
 USAFETAC
 AIR WEATHER SERVICE/MAC

PERCENTAGE FREQUENCY OF OCCURRENCE OF SURFACE WIND DIRECTION VERSUS WIND SPEED
 FROM HOURLY OBSERVATIONS

STATION NUMBER: 723865 STATION NAME: NELLIS AFB NV

PERIOD OF RECORD: 77-86
 MONTH: FEB HOURS(LST): 2100-2300

DIRECTION (DEGREES)	WIND SPEED IN KNOTS									TOTAL %	MEAN WIND		
	1-3	4-6	7-10	11-16	17-21	22-27	28-33	34-40	41-47			48-55	GE 56
N	4.5	2.0	1.1	.6								8.2	4.4
NNF	5.0	2.7	1.5	.9	.2							10.4	5.1
NF	4.6	3.8	1.5	.2								10.2	4.3
ENE	3.3	2.7	2.4	.7								9.1	5.2
E	2.2	1.9	.8									5.0	4.0
ESE	.8	.2	.1									1.2	3.0
SE	1.2	.2	.1	.2	.1							1.9	5.4
SSE	.2	.6	.4	.9	.2							2.4	9.4
S	.9	1.2	2.2	2.8	.7	.1						8.0	10.5
SSW	.4	.8	.9	1.1	.5		.1					3.8	10.2
SW	1.3	.4	.4		.4	.1						2.5	6.6
WSW	.7	.2	.2									1.2	4.0
W	.2	.2		.1	.1							.7	7.7
WNW	.9	.1	.4		.1	.1						1.7	6.5
NW	.7	.8	.4	.1	.2	.1						2.4	7.1
NNW	.7	.9			.2							1.9	5.6
VARIABLE	////////////////////////////////////											29.7	////
TOTALS	27.8	18.9	12.4	7.8	2.8	.5	.1					100.0	4.2

TOTAL NUMBER OF OBSERVATIONS: 946

GLOBAL CLIMATOLOGY BRANCH
 USAF/ETAC
 AIR WEATHER SERVICE/MAC

PERCENTAGE FREQUENCY OF OCCURRENCE OF SURFACE WIND DIRECTION VERSUS WIND SPEED
 FROM HOURLY OBSERVATIONS

STATION NUMBER: 723865 STATION NAME: NELLIS AFB NV

PERIOD OF RECORD: 77-86
 MONTH: FEB HOURS(LST): ALL

DIRECTION (DEGREES)	WIND SPEED IN KNOTS											TOTAL %	MEAN WIND
	1-3	4-6	7-10	11-16	17-21	22-27	28-33	34-40	41-47	48-55	GE 56		
N	3.2	1.8	1.1	.9	.1	.0						7.2	5.5
NNE	3.1	2.0	1.9	1.1	.1	.1	.0					8.3	6.1
NF	2.9	3.5	3.3	.8	.1							10.5	5.9
NEF	2.6	3.1	2.5	.5								8.8	5.5
E	2.5	2.4	1.2	.3								6.4	4.8
ESF	1.1	.7	.6	.1	.1							2.6	5.1
SE	.6	.4	.6	.3	.0							2.0	6.5
SSE	.8	.4	.5	.5	.1	.0						2.4	7.1
S	1.5	.7	1.3	2.1	.8	.2	.0	.0				6.6	9.9
SSW	1.1	.7	.6	.8	.4	.1	.1					3.8	9.0
SW	1.3	.5	.2	.3	.4	.1			.0			2.8	7.3
WSW	.8	.4	.2	.1	.1	.1			.0			1.6	6.5
W	1.1	.4	.2	.2	.1	.0						2.0	5.3
WNW	1.1	.4	.3	.2	.3	.3	.0					2.5	8.8
NW	.9	.5	.3	.3	.1	.1	.0					2.2	6.9
NNW	1.1	.5	.3	.1	.1	.0						2.1	4.7
VARIABLE													
CALM	////////////////////											28.3	////
TOTALS	25.6	18.4	15.3	8.5	2.7	1.0	.1	.0	.0	.0		100.0	4.6

TOTAL NUMBER OF OBSERVATIONS: 6768

GLOBAL CLIMATOLOGY BRANCH
 USAF/ETAC
 AIR WEATHER SERVICE/MAC

PERCENTAGE FREQUENCY OF OCCURRENCE OF SURFACE WIND DIRECTION VERSUS WIND SPEED
 FROM HOURLY OBSERVATIONS

STATION NUMBER: 723865 STATION NAME: NELLIS AFB NV

PERIOD OF RECORD: 77-86
 MONTH: MAR HOURS (LST): 0000-0200

DIRECTION (DEGREES)	WIND SPEED IN KNOTS										TOTAL %	MEAN WIND	
	1-3	4-6	7-10	11-16	17-21	22-27	28-33	34-40	41-47	48-55			GE 56
N	4.7	2.0	.5	.3	.3							8.0	4.3
NNE	3.4	2.4	1.1	.1	.2							7.2	4.6
NE	2.7	2.3	1.3	.3	.1							6.7	5.0
NNE	3.2	2.4	1.6	.1								7.3	4.5
E	1.9	1.8	.9									4.6	4.4
ESE	.6	.6	.9									2.2	5.1
SE	.4	.1	.7		.2							1.1	7.5
SSE	1.2	.5	.4	1.2	.2							3.5	8.1
S	1.3	1.3	3.4	3.3	1.5	.2						11.1	10.6
SSW	.9	.9	1.4	1.3	.3	.6		.1				5.5	11.1
SW	1.0	.8	.3	.4	.4	.3						3.2	9.1
WSW	.6	.1		.4								1.2	6.5
W	1.1	.1		.2	.2		.1					1.7	7.6
WNW	.6	.5		.5	.1	.2						2.0	9.5
NW	.9	.5	.9	.9	.1	.2						3.4	8.4
NNW	.8	.9	.7		.1							2.0	5.2
VARIABLE													
CALM	////////////////////											29.2	////
TOTALS	25.4	17.2	13.3	9.1	3.9	1.6	.1	.1				100.0	4.9

TOTAL NUMBER OF OBSERVATIONS: 930

GLOBAL CLIMATOLOGY BRANCH
 USAFETAC
 AIR WEATHER SERVICE/MAC

PERCENTAGE FREQUENCY OF OCCURRENCE OF SURFACE WIND DIRECTION VERSUS WIND SPEED
 FROM HOURLY OBSERVATIONS

STATION NUMBER: 723865 STATION NAME: NELLIS AFB NV

PERIOD OF RECORD: 77-86
 MONTH: MAR HOURS(LST): 0300-0500

DIRECTION (DEGREES)	WIND SPEED IN KNOTS										TOTAL %	MEAN WIND	
	1-3	4-6	7-10	11-16	17-21	22-27	28-33	34-40	41-47	48-55			GE 56
N	4.4	1.2	.6	.4	.1							6.9	4.2
NNE	2.7	3.1	.6	.4								6.9	4.7
NE	3.1	3.3	1.4	.3								8.2	4.7
NNE	3.4	3.3	1.2	.2								8.2	4.3
E	1.8	1.9	.4	.2								4.4	4.5
ESE	.8	.5	.2									1.5	3.8
SE	.2	.3	.1	.2								.9	6.4
SSE	.4		.6	1.0	.8							2.9	11.9
S	.9	1.0	2.5	3.7	.9	.3	.2					9.4	11.8
SSW	1.0	.8	.5	1.1	.3							3.7	8.7
SW	.6	.5	.1	.3	.3	.2						2.2	9.4
WSW	1.1	.3	.4	.1								1.9	4.5
W	1.3	.6		.1	.3							2.4	5.6
WNW	1.3	.5	.3	.4	.3							2.9	7.0
NW	.9	.8	.6	.9	.2							3.2	7.8
NNW	1.5	.4	.5	.4								2.9	5.0
VARIABLE													
CAL"	////////////////////											31.7	////
TOTALS	25.3	16.7	10.5	9.8	3.2	.5	.2					100.0	4.4

TOTAL NUMBER OF OBSERVATIONS: 930

GLOBAL CLIMATOLOGY BRANCH
 USAFETAC
 AIR WEATHER SERVICE/MAC

PERCENTAGE FREQUENCY OF OCCURRENCE OF SURFACE WIND DIRECTION VERSUS WIND SPEED
 FROM HOURLY OBSERVATIONS

STATION NUMBER: 723865 STATION NAME: NELLIS AFB NV

PERIOD OF RECORD: 77-86
 MONTH: MAR HOURS(LST): 0600-0800

DIRECTION (DEGREES)	WIND SPEED IN KNOTS										TOTAL %	MEAN WIND	
	1-3	4-6	7-10	11-16	17-21	22-27	28-33	34-40	41-47	48-55			GE 56
N	3.3	1.1	.3	1.1								5.8	5.0
NNE	1.2	1.4	1.2	.9	.4							5.1	7.5
NE	2.5	1.6	1.2	.4								5.7	5.0
ENE	1.1	2.3	1.8	.3								5.5	5.7
E	2.0	1.5	.5									4.1	3.9
ESE	.5	.6	.3	.2								1.7	5.4
SE	.8	.3	.3									1.4	3.9
SESE	1.0	.2	.5	.5	.4							2.7	8.2
S	1.8	1.5	2.0	3.5	.9	.4	.3					10.5	10.7
SSW	2.4	1.0	1.0	1.7	.5	.1						6.7	8.0
SW	1.2	1.0	.2	.1	.2	.1						2.8	5.8
WSW	1.2	.2										1.4	2.5
W	.8	.2	.3	.3	.2							1.9	7.2
WNW	1.0	.3	.6	.8	.5	.2						3.4	10.0
NW	.8	.9	.3	.8	.2							2.9	7.7
NNW	.9	.8	.2	.1								1.9	4.5
VARIABLE													
CALM	////////////////////											36.6	////
TOTALS	22.3	14.8	11.0	10.8	3.4	.9	.3					100.0	4.4

TOTAL NUMBER OF OBSERVATIONS: 230

CLIMATOLOGY BRANCH
AF
WEATHER SERVICE/MAC

PERCENTAGE FREQUENCY OF OCCURRENCE OF SURFACE WIND DIRECTION VERSUS WIND SPEED
FROM HOURLY OBSERVATIONS

NUMBER: 723865 STATION NAME: NELLIS AFB NV

PERIOD OF RECORD: 77-86
MONTH: MAR HOURS(LST): 0900-1100

DIRECTION (DEGS)	WIND SPEED IN KNOTS										TOTAL %	MEAN WIND	
	1-3	4-6	7-10	11-16	17-21	22-27	28-33	34-40	41-47	48-55			GE 56
N	1.5	.8	.5	1.2	.5							4.5	8.2
NE	.9	.8	1.9	2.3	1.6	.1						7.5	11.5
E	1.4	1.7	5.1	2.5	.2							10.9	8.4
SE	1.7	1.8	2.9	.9								7.3	6.5
S	2.5	3.3	1.0	.4								7.2	4.9
SW	1.3	.2	.3	.1								1.9	3.8
WSW	1.1	.8	.6	.8								3.2	6.5
W	2.0	.8	1.0	1.0	.5							5.3	7.2
WNW	2.8	1.9	1.2	3.7	1.9	1.2	.1					12.6	11.2
NW	2.8	1.5	.8	1.6	1.3	.3	.1					8.4	9.1
NNW	1.4	.5	.3	.2	.3	.3	.1					3.2	8.8
N	1.1	.3	.1	.2								1.7	4.5
NNE	.5	.6	.2	.5	.1	.2						2.3	9.4
ENE	.7	.3	.3	.4	.9	.5						2.7	14.6
E	.9	.4	.1	.8		.3						2.5	9.5
ESE	.1	.3	.8			.1						1.3	8.6
UNKN													
TOTALS	22.2	16.0	17.1	16.5	7.3	3.1	.3					100.0	7.1

NUMBER OF OBSERVATIONS: 930

11

GLOBAL CLIMATOLOGY BRANCH
 USAF/C7AC
 AIR WEATHER SERVICE/MAC

PERCENTAGE FREQUENCY OF OCCURRENCE OF SURFACE WIND DIRECTION VERSUS WIND SPEED
 FROM HOURLY OBSERVATIONS

STATION NUMBER: 723865 STATION NAME: NELLIS AFB NV

PERIOD OF RECORD: 77-86
 MONTH: MAR HOURS (LST): 1200-1400

DIRECTION (DEGREES)	WIND SPEED IN KNOTS											TOTAL %	MEAN WIND
	1-3	4-6	7-10	11-16	17-21	22-27	28-33	34-40	41-47	48-55	GE 56		
N	1.1	.5	1.0	.6	.5		.1					4.1	9.3
NNE	.8	2.0	2.2	1.2	.4	.1						6.7	8.5
NE	1.3	2.6	3.8	2.3	.1							10.0	8.0
ENE	2.2	3.5	2.5	1.1								9.2	6.0
E	4.0	4.4	3.3	.3								12.0	5.3
ESE	1.8	2.5	1.7	.4								6.5	5.4
SE	1.4	1.4	.9	.3	.2							4.2	5.9
SESE	.9	1.1	1.4	1.1	.2	.2						4.8	8.9
S	1.2	1.1	.8	3.0	1.1	.4						7.5	11.6
SSW	.6	1.4	1.1	2.6	1.9	.8	.1					8.5	13.3
SW	1.0	1.3	.8	.8	1.3	.9	.2					6.1	12.8
WSW	.9	.3	.8	.6	.4	.1						3.1	9.1
W	.8	.8	1.0	1.1	.4		.1					4.1	10.2
WNW	.6	.8	.8	.8	1.0	.5						4.4	11.6
WW	.6		.6	.5	.4		.1					2.4	10.8
WNW	.8	.7	.2	.1	.1							1.4	5.5
VARIABLE													
CALM	////////////////////											4.9	////
TOTALS	19.8	24.0	22.6	16.9	8.2	3.0	.6					100.0	8.3

TOTAL NUMBER OF OBSERVATIONS: 730

GLOBAL CLIMATOLOGY BRANCH
 USAF/ETAC
 AIR WEATHER SERVICE/MAC

PERCENTAGE FREQUENCY OF OCCURRENCE OF SURFACE WIND DIRECTION VERSUS WIND SPEED
 FROM HOURLY OBSERVATIONS

STATION NUMBER: 723965 STATION NAME: NELLIS AFB NV

PERIOD OF RECORD: 77-86
 MONTH: MAR HOURS(LST): 1500-1700

DIRECTION (DEGREES)	WIND SPEED IN KNOTS										TOTAL %	MEAN WIND	
	1-3	4-6	7-10	11-16	17-21	22-27	28-33	34-40	41-47	48-55			GE 56
N	.6	.2	.8	1.1	.3	.2						3.2	10.6
NNE	.4	1.4	1.6	1.7	.5	.1						5.8	9.6
NE	1.6	2.4	2.7	1.0	.2							7.8	6.8
ENE	1.9	3.0	2.9	1.0								8.8	6.3
E	2.5	4.3	3.1	.4								10.3	5.6
ESE	1.4	3.0	2.0	.4								6.9	5.7
SE	.9	2.0	2.2	.8	.2							6.0	7.1
SSE	1.0	.6	.5	1.3	.6	.2						4.3	10.2
S	1.6	1.3	2.2	3.2	1.2	.3						9.8	10.5
SSW	1.3	1.1	.9	3.1	1.9	.5	.2					9.0	12.5
SW	.6	.4	.9	1.8	1.8	.4	.1					6.1	13.6
WSW	.3	1.1	1.0	.6	.3	.5	.1					4.0	11.3
W	.1	.5	1.2	1.2	.6	.3	.2					4.2	12.9
WNW	.1	.5	.5	1.1	1.1	.4	.2					4.0	15.2
W		.4	.2	1.1	.3	.3						2.4	12.9
WNW	.3	.1	.2									.6	4.5
VARIABLE													
CALM	////////////////////											6.7	////
TOTALS	14.7	22.5	22.6	19.8	9.2	3.4	.9					100.0	8.7

TOTAL NUMBER OF OBSERVATIONS: 930

11

GLOBAL CLIMATOLOGY BRANCH
 USAF/ETAC
 AIR WEATHER SERVICE/MAC

PERCENTAGE FREQUENCY OF OCCURRENCE OF SURFACE WIND DIRECTION VERSUS WIND SPEED
 FROM HOURLY OBSERVATIONS

STATION NUMBER: 723865 STATION NAME: NELLIS AFB NV

PERIOD OF RECORD: 77-86
 MONTH: MAR HOURS(LST): 1800-2000

DIRECTION (DEGREES)	WIND SPEED IN KNOTS										TOTAL %	MEAN WIND	
	1-3	4-6	7-10	11-16	17-21	22-27	28-33	34-40	41-47	48-55			GE 56
N	3.7	2.2	1.0	.6	.1		.1					7.6	5.1
NNE	4.1	3.1	1.5	1.2	.3	.3	.1					10.6	6.4
NE	3.9	5.1	1.4	.4								10.6	4.5
NNE	2.2	3.1	.8	.5								6.6	5.0
E	2.2	2.4	.6	.2								5.5	4.5
ESE	1.3	1.3	.6									3.2	4.3
SE	1.2	1.3	1.1	1.0	.1							4.6	6.7
SSE	.5	1.2	1.4	1.3	.1							4.6	8.5
S	1.5	3.0	3.2	4.7	1.2	.3						14.0	10.1
SSW	1.3	1.5	2.2	1.9	1.0		.1					8.0	9.6
SW	.1	1.4	.4	1.1	.4	.3						3.8	10.5
WSW	.3	.4	.5	.4		.1						1.8	8.7
W	.1	.4	1.2	.3	.2	.1						2.4	10.0
WNW	.3	.4	1.1	.6	.1							2.6	8.7
W	.4	.2	.3	.5	.2							1.7	9.3
WNW	.4	1.4	.2	.5	.2							2.8	7.3
VARIABLE													
CALM	////////////////////											9.6	////
TOTAL	23.5	28.4	17.5	15.5	4.0	1.2	.3					100.0	6.5

TOTAL NUMBER OF OBSERVATIONS: 930

11

GLOBAL CLIMATOLOGY BRANCH
 USAF/ETAC
 AIR WEATHER SERVICE/MAC

PERCENTAGE FREQUENCY OF OCCURRENCE OF SURFACE WIND DIRECTION VERSUS WIND SPEED
 FROM HOURLY OBSERVATIONS

STATION NUMBER: 723865 STATION NAME: NELLIS AFB NV

PERIOD OF RECORD: 77-86
 MONTH: MAR HOURS(LST): 2100-2300

DIRECTION (DEGREES)	WIND SPEED IN KNOTS										TOTAL	MEAN WIND	
	1-3	4-6	7-10	11-16	17-21	22-27	28-33	34-40	41-47	48-55			GE 56
N	5.4	2.6	1.2	1.0		.2	.1					10.4	5.2
NNE	4.4	1.7	1.6	1.2		.1						9.0	5.5
NE	5.1	2.2	2.0	.5								9.8	4.6
ENE	1.7	3.0	1.3	.5		.1						6.7	5.6
E	1.5	.9	.6	.1								3.1	4.3
ESE	.9	.1	.2									1.2	3.0
SE	.3	.6	.2	.1	.1							1.4	7.0
SSE	.4	.8	.3	1.2	.4	.2	.1					3.4	11.6
S	1.3	2.0	3.4	5.5	.6	.1						13.0	10.3
SSW	.5	1.8	.9	1.5	.9	.2						5.8	10.3
SW	1.4	.8	.3	.5	.1			.1				3.2	7.1
WSW	.3	1.0	.2	.1				.1				1.7	7.1
W	1.0	.4	.4	.3								2.2	5.5
WNW	.5	.2	.3	.4		.3	.1					1.9	11.6
W	1.3	.9	.2	.4	.2	.3						3.3	7.6
WNW	1.6	1.1	.1		.1							2.9	3.8
VARIABLE													
CALM	////////////////////											20.9	////
TOTALS	27.6	20.0	13.4	13.4	2.5	1.6	.3	.2				100.0	5.5

TOTAL NUMBER OF OBSERVATIONS: 930

11

GLOBAL CLIMATOLOGY BRANCH
 USAF/ETAC
 AIR WEATHER SERVICE/MAC

PERCENTAGE FREQUENCY OF OCCURRENCE OF SURFACE WIND DIRECTION VERSUS WIND SPEED
 FROM HOURLY OBSERVATIONS

STATION NUMBER: 723865 STATION NAME: NELLIS AFB NV

PERIOD OF RECORD: 77-86
 MONTH: MAR HOURS(LST): ALL

DIRECTION (DEGREES)	WIND SPEED IN KNOTS										TOTAL %	MEAN WIND	
	1-3	4-6	7-10	11-16	17-21	22-27	28-33	34-40	41-47	48-55			GE 56
N	3.1	1.3	.8	.6	.2	.1	.0					6.3	5.8
NNE	2.2	2.0	1.5	1.1	.4	.1	.0					7.4	7.1
NE	2.7	2.6	2.4	1.0	.1							8.7	6.0
NNE	2.2	2.8	1.9	.6		.0						7.4	5.5
E	2.3	2.6	1.3	.2								6.4	4.9
ESE	1.1	1.1	.8	.1								3.1	5.0
SF	.8	.9	.7	.4	.1							2.8	6.5
SSF	.9	.6	.6	1.1	.4	.1	.0					4.0	9.1
S	1.5	1.6	2.3	3.8	1.1	.4	.1					11.0	10.8
SSW	1.3	1.2	1.1	1.9	1.0	.3	.1	.0				6.9	10.5
SW	.9	.8	.4	.7	.6	.3	.1	.0				3.8	10.4
WSW	.7	.5	.4	.3	.1	.1	.0	.0				2.1	7.6
W	.7	.5	.5	.5	.3	.1	.1					2.6	9.2
WNW	.6	.5	.5	.6	.5	.3	.0					3.0	11.3
NW	.7	.5	.4	.7	.2	.1	.0					2.7	9.0
NNW	.8	.6	.3	.1	.1	.0						2.0	5.5
VARIABLE													
CALM	////////////////////											19.6	////
TOTALS	22.6	20.2	16.0	14.0	5.2	1.9	.4	.0				100.0	6.2

TOTAL NUMBER OF OBSERVATIONS: 7440

GLOBAL CLIMATOLOGY BRANCH
 USAF/ETAC
 AIR WEATHER SERVICE/MAC

PERCENTAGE FREQUENCY OF OCCURRENCE OF SURFACE WIND DIRECTION VERSUS WIND SPEED
 FROM HOURLY OBSERVATIONS

STATION NUMBER: 723865 STATION NAME: NELLIS AFB NV

PERIOD OF RECORD: 77-86
 MONTH: APR HOURS(LST): 0000-0200

DIRECTION (DEGREES)	WIND SPEED IN KNOTS										TOTAL %	MEAN WIND	
	1-3	4-6	7-10	11-16	17-21	22-27	28-33	34-40	41-47	48-55			GE 56
N	3.9	2.1	.8	.1		.1						7.0	4.1
NNE	3.0	2.7	.8	.9	.7	.1						8.1	6.5
NE	4.0	2.7	.7	.7	.2							8.2	5.0
ENE	1.7	2.9	.9	.1								5.6	4.7
E	1.6	1.1	1.3									4.0	4.8
ESE	.8	.1										.9	2.6
SE	.6	.1										.7	2.7
SSE	.8	1.0	.6	.1								2.4	5.0
S	1.7	1.6	4.3	5.8	1.8	.2	.1					15.4	10.7
SSW	.8	1.3	1.2	1.6	.4	.7						5.6	9.7
SW	1.3	1.8	.6	.9		.1						4.8	6.6
WSW	.4	.8	.4	.1	.1							1.9	6.1
W	1.2	.4	.4	.7	.7							3.4	8.9
WNW	1.0	.8	.7	.9	.3	.1						3.8	8.6
NW	1.0	.8		.6								2.3	5.9
NNW	1.1	1.0	.7	.2								3.0	5.3
VARIABLE													
CALM	////////////////////										22.9	////	
TOTALS	24.8	21.1	13.6	12.4	4.2	.9	.1					100.0	5.4

TOTAL NUMBER OF OBSERVATIONS: 900

GLOBAL CLIMATOLOGY BRANCH
 USAFETAC
 AIR WEATHER SERVICE/MAC

PERCENTAGE FREQUENCY OF OCCURRENCE OF SURFACE WIND DIRECTION VERSUS WIND SPEED
 FROM HOURLY OBSERVATIONS

STATION NUMBER: 723865 STATION NAME: NELLIS AFB NV

PERIOD OF RECORD: 77-86
 MONTH: APR HOURS(LST): 0300-0500

DIRECTION (DEGREES)	WIND SPEED IN KNOTS										TOTAL %	MEAN WIND	
	1-3	4-6	7-10	11-16	17-21	22-27	28-33	34-40	41-47	48-55			GE 56
N	4.1	2.6	.4	.1		.1						7.3	3.9
NNE	4.9	2.8	.8	.4	.1	.3	.1					9.3	5.3
NE	3.8	3.4	1.2	.4	.2	.1						9.2	5.0
NNE	3.1	2.1	.6	.3								6.1	4.3
E	1.9	.9	.8									3.6	4.0
ESE	.9	.2										1.1	2.4
SE	.7	.1	.1									.9	2.6
SE	.2	.6	.2		.1							1.1	6.4
S	1.0	1.3	4.2	5.3	1.3	.7						13.6	10.9
SSW	.4	1.4	1.1	1.0	.6	.1	.1					4.8	9.9
SW	1.4	1.0	.9	.3								3.7	5.3
WSW	.4	.6		.1								1.1	4.4
W	1.2	.6		.2	.1							2.1	4.7
WNW	.9	.6	.3	1.0	.6	.2						3.6	10.5
WW	1.2	.9	.3	1.4	.4	.1		.1				4.6	10.0
WNW	1.4	1.2	.7	.1								3.4	4.5
VARIABLE													
CALM	////////////////////											24.6	////
TOTALS	27.6	26.2	11.7	10.9	3.4	1.3	.2	.1				100.0	5.0

TOTAL NUMBER OF OBSERVATIONS: 900

GLOBAL CLIMATOLOGY BRANCH
 USAF/ETAC
 AIR WEATHER SERVICE/MAC

PERCENTAGE FREQUENCY OF OCCURRENCE OF SURFACE WIND DIRECTION VERSUS WIND SPEED
 FROM HOURLY OBSERVATIONS

STATION NUMBER: 723865 STATION NAME: NELLIS AFB NV

PERIOD OF RECORD: 77-86
 MONTH: APR HOURS(LST): 0600-0800

DIRECTION (DEGREES)	WIND SPEED IN KNOTS										TOTAL %	MEAN WIND	
	1-3	4-6	7-10	11-16	17-21	22-27	28-33	34-40	41-47	48-55			GE 56
N	1.9	.8	.8	.9	.3							4.7	7.1
NNE	1.8	1.4	.8	2.0	.3	.2						6.6	8.6
NE	2.8	1.1	1.3	1.0	.2							6.4	5.9
ENE	1.8	.8	1.1									3.7	4.5
E	1.6	1.6	.3									3.4	3.9
ESE	.3	.2	.1	.1								.8	5.6
SE	.7	.4	.3	.2								1.7	5.3
SSE	1.0	.6	.9	.3								2.8	6.2
S	2.0	1.3	2.6	5.2	1.2	.3						12.7	10.4
SSW	2.2	1.7	.6	.7	.6	.1						5.8	6.8
SW	1.9	1.6	.4	.2								4.1	4.4
WSW	1.6	.4	.1		.1							2.2	3.6
W	1.7	.4	.2	.4								2.8	4.9
WNW	.8	.6	.7	.6	.3	.2						3.1	9.4
W	.8	.9	.7	.9	.4	.4		.2				4.3	11.7
NNW	.7	.7		.2	.1							1.7	5.9
VARIABLE													
CALM	////////////////////											33.3	////
TOTALS	23.3	14.4	10.9	12.9	3.7	1.3		.2				100.0	4.9

TOTAL NUMBER OF OBSERVATIONS: 900

GLOBAL CLIMATOLOGY BRANCH
 USAF/ETAC
 AIR WEATHER SERVICE/MAC

PERCENTAGE FREQUENCY OF OCCURRENCE OF SURFACE WIND DIRECTION VERSUS WIND SPEED
 FROM HOURLY OBSERVATIONS

STATION NUMBER: 723865 STATION NAME: NELLIS AFB NV

PERIOD OF RECORD: 77-86
 MONTH: APR HOURS(LST): 0900-1100

DIRECTION (DEGREES)	WIND SPEED IN KNOTS											TOTAL %	MEAN WIND
	1-3	4-6	7-10	11-16	17-21	22-27	28-33	34-40	41-47	48-55	GE 56		
N	1.1	.6	.8	2.4	.3							5.2	10.2
NNW	.8	2.0	2.6	4.0	.7							10.0	10.1
NE	1.8	1.9	5.7	2.4	.2							12.0	8.5
ENE	1.2	4.0	2.3	.2								7.8	5.9
E	2.8	3.6	1.4	.2								8.0	4.7
ESW	2.0	1.7	1.0	.1	.1							4.9	5.1
SE	1.1	1.7	1.0	.2	.1							4.1	6.1
SSE	1.2	1.7	.9	.8	.2							4.8	6.5
S	1.7	1.6	1.6	2.3	.9	.7	.3					9.0	10.9
SSW	1.7	2.2	.9	2.2	1.6	.3						8.9	10.2
SW	1.1	.7	.8	.1	.4	.3						3.4	8.6
WSW	1.1	.6	.3	.1	.1	.1						2.3	5.9
W	.8	.7	.7	.7	.2							3.0	7.8
WNW	.4	.4	.4	.7	.9	.1						3.0	12.0
NW	.3	.3	.1	.3	.3	.2						1.7	11.4
NNW	.4	.2	.3		.4	.1						1.6	10.2
VARIABLE													
CALM	////////////////////											10.3	////
TOTALS	19.6	23.7	20.8	16.9	6.6	1.9	.3					100.0	7.5

TOTAL NUMBER OF OBSERVATIONS: 700

GLOBAL CLIMATOLOGY BRANCH
 USAFETAC
 AIR WEATHER SERVICE/MAC

PERCENTAGE FREQUENCY OF OCCURRENCE OF SURFACE WIND DIRECTION VERSUS WIND SPEED
 FROM HOURLY OBSERVATIONS

STATION NUMBER: 723865 STATION NAME: NELLIS AFB NV

PERIOD OF RECORD: 77-86
 MONTH: APR HOURS(LST): 1200-1400

DIRECTION (DEGREES)	WIND SPEED IN KNOTS										TOTAL %	MEAN WIND	
	1-3	4-6	7-10	11-16	17-21	22-27	28-33	34-40	41-47	48-55			GE 56
N	1.2	.9	1.2	1.1	.1							4.6	7.2
NNE	.6	.9	1.3	1.7	.4							4.9	9.8
NE	.9	1.8	2.1	1.1	.1							6.0	7.7
ENE	.9	2.4	2.3	.2								5.9	6.3
E	2.2	2.2	2.4	.7								7.6	5.8
ESE	1.4	3.6	1.9	.2	.1							7.2	5.9
SE	1.2	3.1	1.6	.4	.2							6.6	6.2
SSE	1.4	2.6	1.0	1.1	.4	.1						6.7	7.7
S	2.3	3.2	2.2	2.3	1.0	.2	.2					11.6	8.9
SSW	1.2	.9	1.2	2.9	2.2	1.0	.2					9.7	13.4
SW	1.4	1.9	1.3	1.6	1.8	.3	.1					8.4	10.5
WSW	.9	1.6	.8	.3	.3							3.9	6.9
W	1.0	.9	1.2	.3	.1	.2						3.8	7.5
WNW	.9	.8	1.0	.8	.7	.2						4.3	10.0
NW	.2	.2	.2	.4	.6	.1						1.8	13.0
NNW	.3	.7	.2	.4								1.7	7.1
VARIABLE													
CALM	////////////////////											5.6	////
TOTALS	18.2	27.6	22.1	15.7	8.1	2.2	.6					100.0	8.0

TOTAL NUMBER OF OBSERVATIONS: 200

GLOBAL CLIMATOLOGY BRANCH
 USAF/ETAC
 AIR WEATHER SERVICE/MAC

PERCENTAGE FREQUENCY OF OCCURRENCE OF SURFACE WIND DIRECTION VERSUS WIND SPEED
 FROM HOURLY OBSERVATIONS

STATION NUMBER: 723865 STATION NAME: NELLIS AFB NV

PERIOD OF RECORD: 77-86
 MONTH: APR HOURS(LST): 1500-1700

DIRECTION (DEGREES)	WIND SPEED IN KNOTS										TOTAL %	MEAN WIND	
	1-3	4-6	7-10	11-16	17-21	22-27	28-33	34-40	41-47	48-55			GE 56
N	.7	1.0	.4	.6	.2							2.9	7.7
NNE	.9	.4	1.3	1.2	.4							4.3	9.5
NE	1.9	2.3	2.9	1.1	.2							8.4	6.8
NNE	1.3	2.6	1.6	.7								6.1	6.0
E	1.4	2.4	1.9	.8								6.6	6.6
ESE	.8	2.7	2.6	.4								6.4	6.6
SE	1.0	1.9	1.5	.8								5.4	6.7
SSE	1.1	1.7	1.1	1.4	.4							5.8	8.0
S	2.2	1.8	2.3	3.1	1.3	.2						11.0	9.6
SSW	1.3	1.4	1.7	4.7	3.1	.8						12.6	13.0
SW	1.4	1.3	1.2	4.3	2.2	1.1						11.7	12.8
WSW	.7	.7	.6	1.7	.8	.2						4.6	11.5
W	.4	.6	.7	.3		.2						2.2	8.6
WNW	.3	.5	.4	.8	.6							2.7	10.1
W	.7	.2	.4	.7	.1							2.1	7.9
NNW	.2	.1	.4	.3	.2	.2						1.6	12.3
VARIALE													
CALM	////////////////////											5.7	////
TOTAL	16.4	21.7	20.9	22.9	9.7	2.8						100.0	8.8

TOTAL NUMBER OF OBSERVATIONS: 500

GLOBAL CLIMATOLOGY BRANCH
 USAF/ETAC
 AIR WEATHER SERVICE/MAC

PERCENTAGE FREQUENCY OF OCCURRENCE OF SURFACE WIND DIRECTION VERSUS WIND SPEED
 FROM HOURLY OBSERVATIONS

STATION NUMBER: 723865 STATION NAME: NELLIS AFB NV

PERIOD OF RECORD: 77-86
 MONTH: APR HOURS (LST): 1800-2000

DIRECTION (DEGREES)	WIND SPEED IN KNOTS										TOTAL %	MEAN WIND	
	1-3	4-6	7-10	11-16	17-21	22-27	28-33	34-40	41-47	48-55			GE 56
N	2.1	3.0	1.2	1.1	.1							7.6	6.0
NNE	2.0	1.9	1.4	1.1	.1		.1					6.7	6.8
NE	3.2	2.6	.9	.3								7.0	4.3
ENE	2.3	2.8	.8	.1	.1							6.1	4.5
E	2.0	2.1	.8	.1								5.0	4.5
ESE	1.7	1.8	1.3	.1	.1							5.0	5.3
SE	.9	1.3	1.0	.9								4.1	7.0
SESE	1.0	1.6	1.8	2.2	.1							6.7	8.1
S	2.0	4.9	4.6	4.8	.6	.1						16.9	8.5
SSW	1.7	1.9	2.7	2.8	1.7	.3	.3					11.3	10.8
SW	.2	1.0	1.9	2.4	.4	.3	.1					6.4	11.1
WSW	.1	.7	1.3	1.0			.1					3.2	9.6
W	.2	.4	.8	1.0	.1							2.6	9.6
WNW	.4	.3	.2	.6	.3							1.9	9.8
NW		.6	.2	.2	.1							1.1	8.8
NNW	.4	.3	.4	.1								1.3	6.1
VARIABLE													
CALM	////////////////////////////////////											7.1	////
TOTALS	20.3	27.1	21.3	18.9	3.8	.9	.7					100.0	7.1

TOTAL NUMBER OF OBSERVATIONS: 600

GLOBAL CLIMATOLOGY BRANCH
 USAFETAC
 AIR WEATHER SERVICE/MAC

PERCENTAGE FREQUENCY OF OCCURRENCE OF SURFACE WIND DIRECTION VERSUS WIND SPEED
 FROM HOURLY OBSERVATIONS

STATION NUMBER: 723865 STATION NAME: NELLIS AFB NV

PERIOD OF RECORD: 77-86
 MONTH: APR HOURS (LST): 2100-2300

DIRECTION (DEGREES)	WIND SPEED IN KNOTS										TOTAL %	MEAN WIND	
	1-3	4-6	7-10	11-16	17-21	22-27	28-33	34-40	41-47	48-55			GE 56
N	3.2	3.7	.7	.6								8.1	4.6
NNE	3.9	2.1	1.0	.9	.3							8.2	5.4
NE	2.7	2.9	1.1	.7	.1							7.3	5.4
ENE	1.9	1.7	.6	.2								4.3	4.5
E	1.2	1.7	.3									3.2	4.4
ESE	.9	.6	.1									1.6	3.2
SE	.6	.4	.2									1.2	4.4
SSE	.7	.8	.6	.2	.1	.1						2.4	7.1
S	1.9	3.9	5.9	5.1	1.0	.1						17.8	9.1
SSW	1.1	1.6	2.6	2.1	.4							8.0	8.9
SW	1.6	2.2	.9	.7		.3						5.7	6.8
WSW	1.6	1.0	.2	.3	.2							3.9	6.0
W	1.2	.7	.6	.8	.1							3.3	6.8
WNW	1.0	.3	.6	.7	.2	.7						3.1	9.2
W	.3	.1	.8	.1								1.3	7.3
WNW	1.3	.3	.8									2.4	4.5
VARIABLE													
CALM	////////////////////											18.0	////
TOTALS	24.9	23.8	17.6	12.3	2.6	.9						100.0	5.5

TOTAL NUMBER OF OBSERVATIONS: 600

GLOBAL CLIMATOLOGY BRANCH
 USAFETAC
 AIR WEATHER SERVICE/MAC

PERCENTAGE FREQUENCY OF OCCURRENCE OF SURFACE WIND DIRECTION VERSUS WIND SPEED
 FROM HOURLY OBSERVATIONS

STATION NUMBER: 723865 STATION NAME: NELLIS AFB NV

PERIOD OF RECORD: 77-86
 MONTH: APR HOURS(LST): ALL

DIRECTION (DEGREES)	WIND SPEED IN KNOTS										TOTAL %	MEAN WIND	
	1-3	4-6	7-10	11-16	17-21	22-27	28-33	34-40	41-47	48-55			GE 56
N	2.3	1.8	.5	.9	.1	.0						5.9	5.9
NNE	2.2	1.8	1.2	1.5	.4	.1	.0					7.3	7.5
NF	2.6	2.3	2.0	1.0	.2	.0						8.1	6.2
ENE	1.8	2.4	1.3	.2	.0							5.7	5.2
E	1.8	1.9	1.2	.2								5.2	5.0
ESE	1.1	1.3	.9	.1	.0							3.5	5.4
SE	.8	1.1	.7	.3	.0							3.1	6.0
SESE	.9	1.3	.9	.8	.2	.0						4.1	7.2
S	1.8	2.4	3.5	4.2	1.1	.3	.1					13.5	9.8
SSW	1.3	1.6	1.5	2.2	1.3	.4	.1					8.3	10.8
SW	1.3	1.4	1.0	1.3	.6	.3	.0					6.0	9.3
WSW	.8	.8	.5	.5	.2	.0	.0					2.9	7.4
W	1.0	.6	.6	.6	.2	.1						2.9	7.4
WNW	.7	.5	.5	.7	.5	.2						3.2	9.9
NW	.6	.5	.3	.6	.2	.1		.0				2.4	9.8
NNW	.7	.6	.4	.2	.1	.0						2.1	6.4
VARIABLE													
CALM	////////////////////											15.9	////
TOTAL	21.9	22.4	17.3	15.3	5.2	1.5	.2	.0				100.0	6.5

TOTAL NUMBER OF OBSERVATIONS: 7700

GLOBAL CLIMATOLOGY BRANCH
 USAF/ETAC
 AIR WEATHER SERVICE/MAC

PERCENTAGE FREQUENCY OF OCCURRENCE OF SURFACE WIND DIRECTION VERSUS WIND SPEED
 FROM HOURLY OBSERVATIONS

STATION NUMBER: 723865 STATION NAME: NELLIS AFB NV

PERIOD OF RECORD: 77-86
 MONTH: MAY HOURS (LST): 0000-0200

DIRECTION (DEGREES)	WIND SPEED IN KNOTS								TOTAL %	MEAN WIND			
	1-3	4-6	7-10	11-16	17-21	22-27	28-33	34-40			41-47	48-55	GE 56
N	6.0	1.9	.2	.2	.3	.1						8.8	4.0
NNE	3.4	2.0	.9	.6	.5	.1						7.6	5.9
NE	3.9	2.5	.9	.5	.2	.1						8.1	5.0
ENE	2.8	2.2	.6	.2								5.8	4.1
E	1.8	2.0	.4									4.3	3.9
ESE	.5	.4	.4	.1								1.5	5.8
SE	.5	.4	.3									1.3	4.2
SSE	.1	.6	.6	.6								2.2	8.1
S	1.1	2.2	4.7	4.9	1.5	.0						15.3	10.9
SSW	1.4	2.3	3.3	1.6	1.0	.3						9.9	9.2
SW	1.2	1.8	.8	.9	.1							4.7	6.7
WSW	.5	.6	.4	.1								1.7	4.8
W	.9	.3	.1	.3								1.6	5.3
WNW	.2	.2	.1	.5		.2						1.3	11.3
NW	.5	.3	.4									1.3	5.1
NNW	1.1	.5	.1									1.7	3.4
VARIABLE													
CALM	////////////////////											22.9	////
TOTAL	26.0	20.4	14.5	10.8	3.7	1.7						100.0	5.3

TOTAL NUMBER OF OBSERVATIONS: 930

CLIMATOLOGY BRANCH
 WAFB
 WEATHER SERVICE/MAC

PERCENTAGE FREQUENCY OF OCCURRENCE OF SURFACE WIND DIRECTION VERSUS WIND SPEED
 FROM HOURLY OBSERVATIONS

STATION NUMBER: 723865 STATION NAME: NELLIS AFB NV

PERIOD OF RECORD: 77-86
 MONTH: MAY HOURS(LST): 0300-0500

DIRECTION (REFS)	WIND SPEED IN KNOTS										TOTAL %	MEAN WIND	
	1-3	4-6	7-10	11-16	17-21	22-27	28-33	34-40	41-47	48-55			GE 56
N	5.1	2.8	.6	.1	.1	.1						8.8	4.0
NE	4.7	2.2	.8	.4	.2	.2						8.5	4.8
E	4.1	2.6	.6	.3	.2							7.8	4.5
SE	2.3	2.0	.9	.1								5.3	4.4
S	2.6	1.5	.3	.1								4.5	3.7
SW	.9	.5	.3									1.7	4.8
W	.8	.5	.4	.1								1.8	4.9
NW	.9	.2	.9	.1	.1							2.2	6.3
Variable	1.1	2.5	4.3	4.5	1.3	.4						14.1	10.4
W	1.0	1.3	1.6	2.2	.6	.2						7.1	9.7
SW	.5	1.2	.4	.1	.2							2.5	6.4
W	.2	.5	.4									1.2	5.8
SW	1.1	.5										1.6	2.7
W	.4	.8	.2	.2	.1	.1						1.8	7.4
SW	1.2	.9	.2	.2	.1							2.6	4.9
SW	1.5	.6	.2									2.4	3.1
Variable	////////////////////										26.1	////	
TOTAL	28.2	28.6	12.5	8.5	3.0	1.1						100.0	4.6

NUMBER OF OBSERVATIONS: 630

11

GLOBAL CLIMATOLOGY BRANCH
 SAFETAC
 IR WEATHER SERVICE/MAC

PERCENTAGE FREQUENCY OF OCCURRENCE OF SURFACE WIND DIRECTION VERSUS WIND SPEED
 FROM HOURLY OBSERVATIONS

STATION NUMBER: 723865 STATION NAME: NELLIS AFB NV

PERIOD OF RECORD: 77-86
 MONTH: MAY HOURS(LST): 0600-0800

DIRECTION (DEGREES)	WIND SPEED IN KNOTS										TOTAL %	MEAN WIND	
	1-3	4-6	7-10	11-16	17-21	22-27	28-33	34-40	41-47	48-55			GE 56
N	1.5	.5	.9	.3	.1							3.3	5.6
NNE	.5	.9	1.6	1.6	.1	.1						4.8	9.3
NF	1.6	1.2	2.5	1.0	.1							6.3	7.3
ENE	2.5	1.2	1.4	.3								5.4	5.0
E	2.3	1.4	.6	.1								4.4	4.1
ESE	.3	1.1	.9	.2								2.5	6.7
SF	.5	.6	.4	.1								1.7	5.2
SSE	.6	.3	.2	.3								1.5	6.3
S	3.8	2.2	2.4	2.7	2.4	.5						13.9	9.6
SSW	3.2	1.0	1.6	2.5	.9	.3						9.5	8.7
SW	2.4	1.2	.5	.2								4.3	4.2
WSW	1.1	.1	.1									1.3	2.8
W	1.0	.4	.2	.5								2.2	6.0
WNW	.9	.2	.3	.3	.2	.1						2.0	8.1
W	.9	.6	.1	.2	.2	.1						2.2	7.7
NW	.6	.1	.2									1.0	3.8
VARIABLE													
CALM	////////////////////										33.8	////	
TOTALS	23.7	13.0	14.0	10.4	4.0	1.2						100.0	4.8

TOTAL NUMBER OF OBSERVATIONS: 930

11

AL CLIMATOLOGY BRANCH
 ETAC
 WEATHER SERVICE/MAC

PERCENTAGE FREQUENCY OF OCCURRENCE OF SURFACE WIND DIRECTION VERSUS WIND SPEED
 FROM HOURLY OBSERVATIONS

STATION NUMBER: 723865 STATION NAME: NELLIS AFB NV

PERIOD OF RECORD: 77-86
 MONTH: MAY HOURS(LST): 0900-1100

DIRECTION (DEGREES)	WIND SPEED IN KNOTS										TOTAL %	MEAN WIND	
	1-3	4-6	7-10	11-16	17-21	22-27	28-33	34-40	41-47	48-55			GE 56
N	1.0	.9	.9	.9	.1							3.1	6.5
NNE	1.2	1.2	2.8	1.4		.1						6.7	8.3
NE	1.9	2.4	3.1	2.4	.2							9.9	8.0
ENE	1.4	2.6	2.6	1.1								7.6	6.7
E	2.2	4.2	2.8	.3								9.5	5.4
ESE	1.2	2.0	.4	.4		.1						4.2	6.0
SE	1.2	1.8	1.3	.8								5.1	6.7
SSE	1.6	2.0	1.1	1.0								5.7	6.2
S	1.9	2.9	1.7	3.1	1.4	.3						11.3	9.4
SSW	2.5	1.3	1.2	2.3	1.7	.9	.2					9.9	10.9
SW	1.8	.8	.5	.2	.6	.4						4.4	8.2
WSW	.6	1.1	.7	.5		.2						2.7	7.4
W	1.9	.9	.6	.5	.1							3.9	5.8
WNW	.5		.9	.5	.5	.1	.1					2.6	11.7
W	.5	.1	.1	.5	.1	.1						1.5	9.1
NNW	.9	.1	.1	.1								1.2	3.5
VARIABLE													
CALM	////////////////////											10.9	////
TOTAL	22.0	24.0	20.2	15.6	4.8	2.2	.3					100.0	6.9

TOTAL NUMBER OF OBSERVATIONS: 230

GLOBAL CLIMATOLOGY BRANCH
 USAFETAC
 AIR WEATHER SERVICE/MAC

PERCENTAGE FREQUENCY OF OCCURRENCE OF SURFACE WIND DIRECTION VERSUS WIND SPEED
 FROM HOURLY OBSERVATIONS

STATION NUMBER: 723865 STATION NAME: NELLIS AFB NV

PERIOD OF RECORD: 77-86
 MONTH: MAY HOURS(LST): 1200-1400

DIRECTION (DEGREES)	WIND SPEED IN KNOTS										TOTAL %	MEAN WIND	
	1-3	4-6	7-10	11-16	17-21	22-27	28-33	34-40	41-47	48-55			GE 56
N	1.2	1.3	.8									3.2	4.9
NNE	.9	.8	.8	1.0								3.3	7.4
NE	1.1	1.6	1.5	.9								5.1	6.8
NNE	1.5	1.6	.6									3.8	4.5
E	1.1	2.6	2.5	.2								6.3	6.2
ESE	2.0	1.7	1.1	.8								5.6	5.9
SE	1.4	2.0	1.3	.4	.2	.1						5.5	6.7
SE	1.1	2.9	1.8	.9	.2							6.9	6.9
S	2.9	2.9	3.3	3.2	1.2	.1	.1					13.8	8.7
SSW	1.6	1.2	2.6	3.4	1.5	1.4	.1					11.8	12.3
SW	1.4	2.7	1.4	2.7	2.3	1.3	.1					12.4	11.9
WSW	1.4	1.6	.4	1.4	.1	.2						5.2	7.8
W	.9	1.6	1.1	.8	.1							4.4	7.0
WNW	.8	.8	.9	.8								3.1	7.4
W	.4	.5		.4	.3							1.7	8.3
WNW	.6	.2										.9	2.8
VARIABLE	////////////////////////////////////											7.1	////
TOTALS	20.2	26.0	20.5	16.8	5.9	3.1	.3					100.0	7.7

TOTAL NUMBER OF OBSERVATIONS: 630

GLOBAL CLIMATOLOGY BRANCH
 USAFETAC
 AIR WEATHER SERVICE/MAC

PERCENTAGE FREQUENCY OF OCCURRENCE OF SURFACE WIND DIRECTION VERSUS WIND SPEED
 FROM HOURLY OBSERVATIONS

STATION NUMBER: 723865 STATION NAME: NELLIS AFB NV

PERIOD OF RECORD: 77-86
 MONTH: MAY HOURS(LST): 1500-1700

DIRECTION (DEGREES)	WIND SPEED IN KNOTS											TOTAL %	MEAN WIND
	1-3	4-6	7-10	11-16	17-21	22-27	28-33	34-40	41-47	48-55	GE 56		
N	.4	.9	.2	.2								1.7	5.6
NNE	1.0	.6	.8	.6	.2							3.2	7.3
NF	.6	.8	.6	.4								2.5	6.4
ENE	1.3	1.1	.3	.2								2.9	4.5
E	2.5	1.8	1.2	.3								5.8	4.7
ESE	1.3	2.0	1.7	.9	.1							6.0	6.7
SF	1.6	1.1	1.6	.9	.1							5.3	6.8
SSE	1.3	1.5	1.0	.9	.1	.1						4.8	6.7
S	2.3	3.2	1.7	1.8	1.5	.3	.1					11.0	9.2
SSW	1.3	1.7	2.7	5.2	3.3	1.2	.1					15.5	12.8
SW	1.6	.6	2.7	5.3	3.2	1.1	.2	.1				14.8	13.6
WSW	1.1	.8	1.7	2.0	.6	.1						6.3	10.2
W	1.8	1.2	1.6	1.4	.1							6.1	7.3
WNW	.6	.9	.3	.4	.2	.2						2.7	8.7
W	.5	.4	.5	.8	.1							2.4	8.4
NNW	.3	.4	.1	.1	.1	.1						1.2	8.2
VARIABLE													
CALM	////////////////////											7.7	////
TOTALS	19.6	19.0	18.8	21.4	9.8	3.1	.4	.1				100.0	8.6

TOTAL NUMBER OF OBSERVATIONS: 230

LOCAL CLIMATOLOGY BRANCH
 SAFETAC
 US WEATHER SERVICE/MAC

PERCENTAGE FREQUENCY OF OCCURRENCE OF SURFACE WIND DIRECTION VERSUS WIND SPEED
 FROM HOURLY OBSERVATIONS

STATION NUMBER: 723965 STATION NAME: NELLIS AFB NV

PERIOD OF RECORD: 77-86
 MONTH: MAY HOURS(LST): 1800-2000

DIRECTION (DEGREES)	WIND SPEED IN KNOTS										TOTAL %	MEAN WIND	
	1-3	4-6	7-10	11-16	17-21	22-27	28-33	34-40	41-47	48-55			GE 56
N	1.1	.8	.5	.2								2.6	5.3
NNE	1.7	1.4	.4	.6	.6							4.8	7.3
NE	1.8	1.1	.2	.9		.1						4.1	6.2
NNE	1.4	2.2	.5	.1								4.2	4.4
E	2.8	2.3	.5	.2								5.8	4.2
ESE	1.3	1.9	1.6	.9	.1							5.8	6.6
SE	1.1	2.4	1.3									4.7	5.5
SSE	1.6	1.5	2.0	1.4		.1						6.7	7.6
S	2.4	2.9	5.1	3.2	1.5	.1						15.1	9.0
SSW	1.3	1.8	2.9	3.1	2.6	.5						12.3	11.5
SW	1.0	1.0	2.7	3.7	1.7	.5						10.5	11.5
WSW	.4	.2	.9	1.1	.2							2.8	10.0
W	1.0	.8	1.2	.2	.1							3.2	6.2
WNW	.4	.9	.5	.3	.3	.2	.1					2.8	9.9
W	.4	.3	.4	.3								1.5	7.1
NNW	.8	.2	.2	.1								1.3	4.6
VARIABLE													
CALM	////////////////////											11.8	////
TOTALS	20.4	21.4	21.1	16.3	7.2	1.6	.1					100.0	7.2

TOTAL NUMBER OF OBSERVATIONS: 930

GLOBAL CLIMATOLOGY BRANCH
 USAFETAC
 AIR WEATHER SERVICE/MAC

PERCENTAGE FREQUENCY OF OCCURRENCE OF SURFACE WIND DIRECTION VERSUS WIND SPEED
 FROM HOURLY OBSERVATIONS

STATION NUMBER: 723865 STATION NAME: NELLIS AFB NV

PERIOD OF RECORD: 77-86
 MONTH: MAY HOURS(LST): 2100-2300

DIRECTION (DEGREES)	WIND SPEED IN KNOTS										TOTAL %	MEAN WIND	
	1-3	4-6	7-10	11-16	17-21	22-27	28-33	34-40	41-47	48-55			GE 56
N	1.9	3.7	.3	.1	.1							6.1	4.3
NNF	2.7	1.8	.8	1.3	.4							7.0	6.7
NE	2.5	2.2	1.7	1.2	.2							7.7	6.6
ENE	1.1	1.2	.3	.1	.1							2.8	4.7
E	.9	1.0	.2	.1								2.3	4.5
ESE	.4	.5	.4	.2	.1	.1						1.8	7.8
SE	.3	.6	.4	.2								1.5	6.5
SSE	.2	.9	.9	.4	.2							2.6	8.4
S	2.0	4.4	7.7	4.0	1.4	.4						20.0	9.2
SSW	2.0	2.0	3.1	2.0	1.2	.4						10.9	9.2
SW	1.5	1.9	1.1	1.1	1.0	.2	.1					6.9	9.2
WSW	1.5	.4	.2									2.2	3.5
W	.9	.6	.2	.4								2.2	6.0
WNW	.6	.3	.5	.1		.3	.1					2.0	9.9
NW	.9	.2	.1	.2	.2							1.6	6.5
NNW	1.0	1.2	.2	.1								2.5	4.3
VARIABLE													
CALM	////////////////////											19.9	////
TOTALS	20.4	23.0	18.4	11.6	4.9	1.5	.2					100.0	6.0

TOTAL NUMBER OF OBSERVATIONS: 930

GLOBAL CLIMATOLOGY BRANCH
 USAFETAC
 AIR WEATHER SERVICE/MAC

PERCENTAGE FREQUENCY OF OCCURRENCE OF SURFACE WIND DIRECTION VERSUS WIND SPEED
 FROM HOURLY OBSERVATIONS

STATION NUMBER: 723965 STATION NAME: NELLIS AFB NV

PERIOD OF RECORD: 77-86
 MONTH: MAY HOURS(LST): ALL

DIRECTION (DEGREES)	WIND SPEED IN KNOTS										TOTAL %	MEAN WIND	
	1-3	4-6	7-10	11-16	17-21	22-27	28-33	34-40	41-47	48-55			GE 56
N	2.3	1.6	.6	.2	.1	.0						4.7	4.6
NNE	2.0	1.4	1.1	1.0	.3	.1						5.8	6.9
NE	2.2	1.8	1.4	.9	.1	.0						6.4	6.4
NNE	1.8	1.7	.9	.3	.0							4.7	5.0
E	2.0	2.1	1.1	.2								5.4	4.8
ESE	1.0	1.3	.9	.4	.0	.0						3.6	6.3
SE	.9	1.2	.9	.3	.0	.0						3.4	6.2
SE	.9	1.2	1.1	.7	.1	.0						4.1	7.0
S	2.2	2.9	3.9	3.4	1.5	.4	.0					14.3	9.6
SSW	1.8	1.6	2.4	2.8	1.6	.6	.1					10.8	10.8
SW	1.4	1.4	1.3	1.8	1.1	.4	.1	.0				7.6	10.5
WSW	.9	.7	.6	.6	.1	.1						2.9	7.7
W	1.2	.8	.6	.5	.1							3.1	6.2
WNW	.6	.5	.5	.4	.2	.2	.0					2.3	9.2
NW	.7	.4	.2	.3	.1	.0						1.8	7.1
NNW	.8	.4	.1	.1	.0	.0						1.5	4.1
VARIABLE													
CALM	////////////////////											17.5	////
TOTALS	22.6	20.9	17.5	13.9	5.4	1.9	.2	.0				100.0	6.4

TOTAL NUMBER OF OBSERVATIONS: 7840

GLOBAL CLIMATOLOGY BRANCH
 USAFETAC
 AIR WEATHER SERVICE/MAC

PERCENTAGE FREQUENCY OF OCCURRENCE OF SURFACE WIND DIRECTION VERSUS WIND SPEED
 FROM HOURLY OBSERVATIONS

STATION NUMBER: 723865 STATION NAME: NELLIS AFB NV

PERIOD OF RECORD: 77-86
 MONTH: JUN HOURS(LST): 0000-0200

DIRECTION (DEGREES)	WIND SPEED IN KNOTS									TOTAL %	MEAN WIND		
	1-3	4-6	7-10	11-16	17-21	22-27	28-33	34-40	41-47			48-55	GE 56
N	4.6	2.0	.1	.1								6.8	3.0
NNE	3.4	1.7	1.0	.8	.1	.1						7.1	5.5
NE	3.9	2.2	1.6	.6								8.4	4.9
NNE	2.8	2.0	.2	.2								5.2	3.8
E	1.7	2.0	.3									4.0	4.0
ESE	.3	.2	.1									.7	4.2
SE	1.0	.1	.1									1.2	3.0
SE	.3	.4	1.0	.6	.1							2.4	8.5
S	1.8	3.7	7.0	5.4	1.4		.1					19.4	9.5
SSW	1.7	3.8	2.3	1.6	.8	.2						10.3	8.2
SW	1.1	1.9	.6	.6	.1	.1						4.3	6.5
WSW	.9	1.1	.3	.1								2.4	4.3
W	.8	.8	.1									1.7	3.3
WNW	.7	.3	.1									1.1	3.5
W	1.2	.6	.1	.1								2.0	3.6
WNW	1.6	.3	.1	.1								2.1	3.2
VARIABLE													
CALM	////////////////////											20.7	////
TOTALS	27.7	23.1	15.3	10.1	2.6	.4	.1					100.0	5.0

TOTAL NUMBER OF OBSERVATIONS: 800

GLOBAL CLIMATOLOGY BRANCH
 SAFETYAC
 AIR WEATHER SERVICE/MAC

PERCENTAGE FREQUENCY OF OCCURRENCE OF SURFACE WIND DIRECTION VERSUS WIND SPEED
 FROM HOURLY OBSERVATIONS

STATION NUMBER: 723R65 STATION NAME: NELLIS AFB NV

PERIOD OF RECORD: 77-86
 MONTH: JUN HOURS(LST): 0300-0500

DIRECTION (UFGP/EFSS)	WIND SPEED IN KNOTS										TOTAL %	MEAN WIND	
	1-3	4-6	7-10	11-16	17-21	22-27	28-33	34-40	41-47	48-55			GE 56
N	5.8	1.9	.3	.3								8.3	3.5
NNF	4.9	1.7	.8	.6	.1							8.0	4.2
NF	3.8	3.3	.9									8.0	3.8
ENF	4.6	1.7	.6									6.8	3.4
E	2.6	.8	.2									3.6	2.8
ESF	.8		.1									.9	2.9
SF	.7	.2										.9	2.8
SSE	.4	.4	.8	.2								1.9	6.8
S	1.3	1.2	3.9	5.2	1.3	.2						13.2	10.8
SSW	.3	1.7	1.2	1.9	.2							5.3	9.3
SW	1.1	1.7	.7	.3	.1							3.9	5.9
WSW	.7	.6	.3									1.6	3.9
W	1.2	.3	.2	.1								1.9	4.1
WNW	.7	.7	.1									1.4	3.8
NW	1.1	.2										1.4	2.3
NNW	2.2	.6	.2									3.0	3.1
VARIABLE													
CALM	////////////////////											29.9	////
TOTALS	32.1	17.0	10.3	8.7	1.8	.2						100.0	3.9

TOTAL NUMBER OF OBSERVATIONS: 300

LOCAL CLIMATOLOGY BRANCH
 SAFETAC
 IR WEATHER SERVICE/MAC

PERCENTAGE FREQUENCY OF OCCURRENCE OF SURFACE WIND DIRECTION VERSUS WIND SPEED
 FROM HOURLY OBSERVATIONS

STATION NUMBER: 723865 STATION NAME: NELLIS AFB NV

PERIOD OF RECORD: 77-86
 MONTH: JUN HOURS (LST): 0600-0800

DIRECTION (DEGREES)	WIND SPEED IN KNOTS										TOTAL %	MEAN WIND	
	1-3	4-6	7-10	11-16	17-21	22-27	28-33	34-40	41-47	48-55			GE 56
N	.8	.4	1.0	.4	.1							2.8	7.3
NNF	1.8	.7	1.1	1.0								4.6	6.5
NF	2.0	2.2	1.1	.7								6.0	5.3
ENE	2.8	1.6	.8	.1								5.2	4.1
E	2.4	.9	.7	.1								4.1	3.9
ESF	1.4	.6										2.0	2.5
SE	1.3	.3	.1									1.8	2.7
SSE	1.1	1.1	.4	.3								3.0	5.3
S	3.1	1.9	2.4	4.4	1.3	.7						13.9	9.7
SSW	2.4	1.4	1.4	1.7	.7							7.7	7.8
SW	2.7	.9	.6	.3	.1							4.6	4.6
WSW	1.0	.4	.1	.1								1.7	3.7
W	1.0	.1	.3		.2	.1						1.8	6.6
WNW	.6	.3										.9	3.3
NW	.6	.2	.1		.1							1.0	5.1
NNW	.6	.1	.1									.8	3.3
VARIABLE	////////////////////////////////////											38.3	////
CALM	////////////////////////////////////												
TOTALS	25.6	13.2	10.3	9.2	2.6	.8						100.0	3.9

TOTAL NUMBER OF OBSERVATIONS: 900

GLOBAL CLIMATOLOGY BRANCH
 JSAFETAC
 AIR WEATHER SERVICE/MAC

PERCENTAGE FREQUENCY OF OCCURRENCE OF SURFACE WIND DIRECTION VERSUS WIND SPEED
 FROM HOURLY OBSERVATIONS

STATION NUMBER: 723865 STATION NAME: NELLIS AFB NV

PERIOD OF RECORD: 77-86
 MONTH: JUN HOURS(LST): 0900-1100

DIRECTION (DEGREES)	WIND SPEED IN KNOTS										TOTAL %	MEAN WIND	
	1-3	4-6	7-10	11-16	17-21	22-27	28-33	34-40	41-47	48-55			GE 56
N	1.0	1.2	.3	.3	.3							3.2	7.0
NNE	.4	1.1	1.4	1.0	.1							4.1	8.6
NE	1.7	1.7	2.6	.7								6.8	6.6
ENE	2.0	2.4	2.3	.7								7.4	6.1
E	3.7	2.4	1.7	.6								8.3	4.9
ESE	2.2	2.1	1.0	.2								5.6	4.7
SE	2.3	2.3	1.3	.1	.1							6.2	4.9
SSF	1.8	2.6	1.2	.8	.1							6.4	5.9
S	4.1	3.9	2.0	3.7	1.8	.4						15.4	8.6
SSW	2.4	2.3	1.2	2.7	1.4	.7	.1					10.9	10.2
S#	2.1	.9	.8	.7	.7							5.1	7.2
WSW	1.3	.9	.1	.1								2.4	3.7
#	.9	.6	.2	.3	.2							2.1	6.7
WNW	.2	.1		.4		.1						.9	11.3
NW	.4	.1	.1	.2								.9	6.0
NNW	.2	.2	.1									.6	4.6
VARIABLE													
CALM	////////////////////											13.6	////
TOTALS	26.8	24.9	16.7	12.0	4.8	1.2	.1					100.0	6.0

TOTAL NUMBER OF OBSERVATIONS: 900

GLOBAL CLIMATOLOGY BRANCH
 USAFETAC
 AIR WEATHER SERVICE/MAC

PERCENTAGE FREQUENCY OF OCCURRENCE OF SURFACE WIND DIRECTION VERSUS WIND SPEED
 FROM HOURLY OBSERVATIONS

STATION NUMBER: 723865 STATION NAME: NELLIS AFB NV

PERIOD OF RECORD: 77-86
 MONTH: JUN HOURS(LST): 1200-1400

DIRECTION (DEGREES)	WIND SPEED IN KNOTS										TOTAL %	MEAN WIND	
	1-3	4-6	7-10	11-16	17-21	22-27	28-33	34-40	41-47	48-55			GE 56
N	.9	1.0	.7			.1						2.7	5.3
NNE	.4	1.1	.2	.6								2.3	6.9
NE	.8	1.4	.7	.3								3.2	5.9
NNE	.9	1.3	1.1	.2								3.6	5.8
E	.7	1.9	1.3	.3	.1							4.3	6.5
ESE	1.9	2.3	1.2	.2								5.7	5.3
SE	1.4	2.1	1.3	.8								5.7	6.3
SSE	1.2	2.6	2.4	1.0	.3	.1						7.7	8.1
S	2.0	4.3	2.9	2.6	1.7	.4						13.9	9.1
SSW	1.7	1.8	3.0	3.8	2.2	1.4	.1					14.0	12.0
SW	2.2	2.4	3.4	5.7	1.7	.8						16.2	10.7
WSW	1.1	1.9	1.1	.9	.2	.1						5.3	7.2
W	2.0	1.3	.2	.2	.1							3.9	4.5
WNW	.4	.1	.1	.4	.1							1.2	8.6
NW	.8	.2	.3		.1							1.4	5.3
NNW	.3	.1		.1	.1							.7	7.2
VARIABLE													
CALM	////////////////////											8.2	////
TOTALS	19.9	26.0	20.1	17.1	6.7	3.0	.1					100.0	7.7

TOTAL NUMBER OF OBSERVATIONS: 900

GLOBAL CLIMATOLOGY BRANCH
 USAF/ETAC
 AIR WEATHER SERVICE/MAC

PERCENTAGE FREQUENCY OF OCCURRENCE OF SURFACE WIND DIRECTION VERSUS WIND SPEED
 FROM HOURLY OBSERVATIONS

STATION NUMBER: 723865 STATION NAME: NELLIS AFB NV

PERIOD OF RECORD: 77-86
 MONTH: JUN HOURS (LST): 1500-1700

DIRECTION (DEGREES)	WIND SPEED IN KNOTS											TOTAL %	MEAN WIND
	1-3	4-6	7-10	11-16	17-21	22-27	28-33	34-40	41-47	48-55	GE 56		
N	.4	.1	.2		.1							.9	6.5
NNE	.1	.2	.2	.7	.1							1.3	10.9
NE	.3	.6	.6	.1	.1							1.7	7.3
NNE	.3	.9	.9		.1							2.2	6.7
E	.8	1.7	1.6	.8								4.8	7.0
ESE	.7	.9	1.3	.9								3.8	7.6
SE	1.1	1.9	.9	.6								4.4	6.0
SSE	1.7	1.8	1.0	1.7	.3							6.4	7.8
S	1.2	3.4	3.3	3.4	1.7	.3						13.4	10.0
SSW	2.0	3.8	4.2	5.0	4.2	.9						20.1	11.2
SW	2.0	2.0	3.6	6.4	3.2	1.3						18.6	12.1
WSW	1.2	1.0	2.2	3.1	.4	.2						8.2	9.6
W	.8	1.4	1.2	.7	.2							4.3	7.6
WNW	.6	.2	.3	.4	.1	.2	.1					2.0	10.8
NW	.6	.6		.2								1.3	5.3
NNW	.2	.3	.2									.8	5.1
VARIABLE													
CALM	////////////////////											5.7	////
TOTALS	14.0	20.8	21.8	24.0	10.7	3.0	.1					100.0	9.2

TOTAL NUMBER OF OBSERVATIONS: 900

GLOBAL CLIMATOLOGY BRANCH
 USAFETAC
 AIR WEATHER SERVICE/MAC

PERCENTAGE FREQUENCY OF OCCURRENCE OF SURFACE WIND DIRECTION VERSUS WIND SPEED
 FROM HOURLY OBSERVATIONS

STATION NUMBER: 723865 STATION NAME: NELLIS AFB NV

PERIOD OF RECORD: 77-86
 MONTH: JUN HOURS(LST): 1800-2000

DIRECTION (DEGREES)	WIND SPEED IN KNOTS										TOTAL %	MEAN WIND	
	1-3	4-6	7-10	11-16	17-21	22-27	28-33	34-40	41-47	48-55			GE 56
N	.4	.7	.4	.1								1.7	5.3
NNE	.9	.7	.7	.7	.3	.2						3.4	9.0
NE	1.0	1.1	.2	.1								2.4	4.2
NNE	1.1	.6	.3		.1							2.1	4.6
E	1.4	.9	.9	.1								3.3	4.7
ESE	1.1	1.6	.9		.1	.1						3.8	6.0
SE	.9	1.0	1.0	1.1								4.0	7.3
SE	1.0	1.7	1.9	1.6	.2							6.3	8.1
S	3.4	6.3	4.9	2.3	1.1	.1						18.2	7.3
SSW	2.4	4.6	4.7	3.7	1.9	.3						17.6	9.0
SW	1.7	2.6	4.3	4.6	.8	.2						14.1	9.6
WSW	.7	2.0	2.0	.8	.2							5.7	7.5
W	.8	1.3	.7	.4	.4							3.7	7.8
WNW	.3	1.3	.6	.6	.3		.1					3.2	9.0
NW	.1	.3	.2	.2	.1							1.0	8.9
NNW	.1	.2	.2	.1								.7	7.3
VARIABLE													
CALM	////////////////////											8.8	////
TOTALS	17.4	26.8	23.9	16.3	5.7	1.0	.1					100.0	7.2

TOTAL NUMBER OF OBSERVATIONS: 900

GLOBAL CLIMATOLOGY BRANCH
 USAF/ETAC
 AIR WEATHER SERVICE/MAC

PERCENTAGE FREQUENCY OF OCCURRENCE OF SURFACE WIND DIRECTION VERSUS WIND SPEED
 FROM HOURLY OBSERVATIONS

STATION NUMBER: 723865 STATION NAME: NELLIS AFB NV

PERIOD OF RECORD: 77-86
 MONTH: JUN HOURS(LST): 2100-2300

DIRECTION (DEGREES)	WIND SPEED IN KNOTS							TOTAL %	MEAN WIND
	1-3	4-6	7-10	11-16	17-21	22-27	28-33		
N	3.6	1.8	.3	.1				5.8	3.6
NNE	1.3	1.3	.9	1.0	.7	.1		5.3	8.5
NE	2.0	1.6	1.0	.3				4.9	5.2
NNE	.8	2.1						2.9	4.0
E	.8	.4	.2					1.4	3.8
ESE	.7	.1	.3		.1			1.2	5.4
SE	.4	.1	.7		.1			1.3	7.0
SSE	.7	1.6	1.7	1.1				5.0	7.5
S	3.0	8.3	7.4	4.2	.7	.1		23.8	7.6
SSW	3.0	3.8	2.3	1.4	.4	.1		11.1	6.6
SW	2.2	2.9	1.7	.6	.1	.1		7.6	5.9
WSW	.8	2.0	.3	.3				3.4	5.5
W	1.1	1.2						2.3	3.5
WNW	.9	.6	.3	.1				1.9	4.8
NW	.8	.9	.2					1.9	3.8
NNW	1.1	.8						1.9	2.8
VARIABLE									
CALM	////////////////////							18.2	////
TOTALS	23.1	29.4	17.4	9.2	2.1	.4		100.0	5.1

TOTAL NUMBER OF OBSERVATIONS: 100

LOCAL CLIMATOLOGY BRANCH
 SAFETAC
 IR #FATHER SERVICE/HAC

PERCENTAGE FREQUENCY OF OCCURRENCE OF SURFACE WIND DIRECTION VERSUS WIND SPEED
 FROM HOURLY OBSERVATIONS

STATION NUMBER: 723865 STATION NAME: NELLIS AFB NV

PERIOD OF RECORD: 77-86
 MONTH: JUN HOURS(LST): ALL

DIRECTION (DEGREES)	WIND SPEED IN KNOTS										TOTAL %	MEAN WIND	
	1-3	4-6	7-10	11-16	17-21	22-27	28-33	34-40	41-47	48-55			GE 56
N	2.2	1.1	.4	.2	.1	.0						4.0	4.4
NNE	1.7	1.1	.8	.8	.2	.1						4.5	6.8
NE	1.9	1.8	1.1	.3	.0							5.2	5.2
ENE	1.9	1.6	.8	.2	.0							4.4	4.7
E	1.7	1.4	.9	.2	.0							4.2	4.9
ESE	1.1	1.0	.6	.2	.0	.0						2.9	5.3
SE	1.2	1.0	.7	.3	.0							3.2	5.6
SSE	1.0	1.5	1.3	.9	.1	.0						4.9	7.4
S	2.5	4.1	4.2	3.9	1.4	.3	.0					16.4	8.9
SSW	2.0	2.9	2.6	2.7	1.5	.5	.0					12.1	9.6
SW	1.9	1.9	1.9	2.4	.8	.3						9.3	9.2
WSW	1.0	1.2	.8	.7	.1	.0						3.8	6.8
W	1.1	.9	.4	.2	.2	.0						2.7	5.8
WNW	.5	.5	.2	.2	.1	.0	.0					1.6	7.3
W	.7	.4	.1	.1	.0							1.4	4.7
WNW	.8	.3	.1	.0	.0							1.3	3.8
VAR IAT LF													
CALM	////////////////////											17.9	////
TOTAL	23.2	22.7	17.0	13.3	4.6	1.3	.1					100.0	6.0

TOTAL NUMBER OF OBSERVATIONS: 7000

AD-A175 365

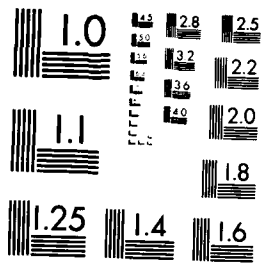
NELLIS AFB NEVADA REVISED UNIFORM SUMMARY OF SURFACE
WEATHER OBSERVATIONS (U) AIR FORCE ENVIRONMENTAL
TECHNICAL APPLICATIONS CENTER SCOTT AFB IL NOV 86
USAFETAC/DS-86/864 F/G 4/2

2/4

UNCLASSIFIED

NL





MICROCOPY RESOLUTION TEST CHART
NATIONAL BUREAU OF STANDARDS-1963-A

GLOBAL CLIMATOLOGY BRANCH
 USAFETAC
 AIR WEATHER SERVICE/MAC

PERCENTAGE FREQUENCY OF OCCURRENCE OF SURFACE WIND DIRECTION VERSUS WIND SPEED
 FROM HOURLY OBSERVATIONS

STATION NUMBER: 723865 STATION NAME: NELLIS AFB NV

PERIOD OF RECORD: 77-86
 MONTH: JUL HOURS(LST): 0000-0200

DIRECTION (DEGREES)	WIND SPEED IN KNOTS										TOTAL %	MEAN WIND
	1-3	4-6	7-10	11-16	17-21	22-27	28-33	34-40	41-47	48-56		
N	4.4	1.2									5.6	2.6
NNE	4.4	1.9	.2	.6	.1						7.3	4.0
NE	3.2	1.6	.6	.4							5.9	4.4
NNE	1.8	1.4	1.3	.3							4.8	5.1
E	2.6	1.0	.4								4.0	3.2
ENE	1.5	.3	.1								1.9	3.1
SE	.3	.2	.5	.1							1.2	6.5
SE	.9	.1	.4	.2		.1					1.7	6.3
S	1.4	4.3	9.0	3.4		.1					18.3	8.1
SSW	1.8	2.8	3.1	1.6							9.4	6.7
SW	1.5	2.3	.3	.3							4.4	4.6
WSW	.8	1.7	.2								1.9	4.1
W	1.1	.5									1.6	3.1
WNW	.4	.4	.2				.1				1.2	6.6
NW	1.0		.2	.1							1.3	4.2
NNW	1.7	.6									2.4	2.8
VARIABLE												
CALM	////////////////////										27.1	////
TOTALS	28.8	19.7	16.8	7.2	.1	.2	.1				100.0	4.0

TOTAL NUMBER OF OBSERVATIONS: 930

GLOBAL CLIMATOLOGY BRANCH
 USAFETAC
 AIR WEATHER SERVICE/MAC

PERCENTAGE FREQUENCY OF OCCURRENCE OF SURFACE WIND DIRECTION VERSUS WIND SPEED
 FROM HOURLY OBSERVATIONS

STATION NUMBER: 723865 STATION NAME: NELLIS AFB NV

PERIOD OF RECORD: 77-86
 MONTH: JUL HOURS(LST): 0300-0500

DIRECTION (DEGREES)	WIND SPEED IN KNOTS										TOTAL %	MEAN WIND	
	1-3	4-6	7-10	11-16	17-21	22-27	28-33	34-40	41-47	48-55			GE 56
N	4.4	1.9	.3	.1								6.8	3.2
NNE	5.6	1.4		.2								7.2	2.8
NE	4.2	3.0	.5									7.7	3.6
NNE	3.2	2.7	1.3									7.2	4.3
E	2.2	1.9	.5									4.6	3.9
ESE	.4	.4		.1								1.3	3.8
SE	1.2	.6	.2	.1								2.2	4.1
SESE	.6	.2	.6	.1								1.6	5.7
S	.9	2.5	4.3	3.5	.2							11.4	9.0
SSW	.9	1.7	1.2	.9								4.6	6.7
SW	1.4	1.5	.2									3.1	3.9
WSW	.5	.4	.2									1.2	4.5
W	1.2	.6										1.8	2.8
WNW	1.1	.3	.3									1.7	3.9
NW	.8	.4	.1									1.3	3.6
NNW	1.3	.5										1.8	2.8
VARIABLE													
CALM	////////////////////											34.4	////
TOTALS	30.1	20.3	9.9	5.1	.2							100.0	3.1

TOTAL NUMBER OF OBSERVATIONS: 930

GLOBAL CLIMATOLOGY BRANCH
 USAF/ETAC
 AIR WEATHER SERVICE/MAC

PERCENTAGE FREQUENCY OF OCCURRENCE OF SURFACE WIND DIRECTION VERSUS WIND SPEED
 FROM HOURLY OBSERVATIONS

STATION NUMBER: 723865 STATION NAME: NELLIS AFB NV

PERIOD OF RECORD: 77-86
 MONTH: JUL HOURS(LST): 0600-0800

DIRECTION (DEGREES)	WIND SPEED IN KNOTS										TOTAL %	MEAN WIND	
	1-3	4-6	7-10	11-16	17-21	22-27	28-33	34-40	41-47	48-55			GE 56
N	.8	.3										1.1	2.9
NNE	1.2	1.2		.2								2.6	4.3
NF	2.2	1.9	1.4	.4								5.9	5.3
ENE	2.2	1.9	1.4	.1								5.6	4.5
E	2.0	2.4	.6									5.1	4.2
ESE	.9	1.7	1.2									3.8	5.4
SE	.5	1.1	.6	.6								3.0	6.9
SSE	1.8	.8	.3	.9	.2							4.0	6.6
S	3.5	1.5	3.0	3.0	.5							11.6	7.9
SSW	3.1	1.2	1.3	1.1	.1							6.8	5.7
SW	2.0	1.1	.5	.1								3.8	4.0
WSW	.8	.5										1.3	2.9
W	1.0	.5	.1									1.6	3.3
WNW	.8	.4										1.2	3.1
WW	.8	.1										.9	2.0
NNW	.9	.1										.9	2.1
VARIABLE													
CALM	////////////////////											41.1	////
TOTALS	24.2	16.8	10.6	6.5	.9							100.0	3.2

TOTAL NUMBER OF OBSERVATIONS: 930

GLOBAL CLIMATOLOGY BRANCH
 USAFETYAC
 AIR WEATHER SERVICE/MAC

PERCENTAGE FREQUENCY OF OCCURRENCE OF SURFACE WIND DIRECTION VERSUS WIND SPEED
 FROM HOURLY OBSERVATIONS

STATION NUMBER: 723865 STATION NAME: NELLIS AFB NV

PERIOD OF RECORD: 77-86
 MONTH: JUL HOURS(LST): 0900-1100

DIRECTION (DEGREES)	WIND SPEED IN KNOTS										TOTAL %	MEAN WIND	
	1-3	4-6	7-10	11-16	17-21	22-27	28-33	34-40	41-47	48-55			GE 56
N	.6	.1	.3									1.1	4.2
NNE	.4	.4	.6	.3	.1							1.9	7.7
NE	1.3	1.0	1.7	.5	.2							4.7	6.9
ENE	1.0	2.3	1.3	.3	.1							4.9	5.8
E	4.0	4.2	2.0	.6								10.9	5.0
ESE	1.5	3.5	3.0	1.1								9.1	6.4
SE	1.1	3.1	2.5	.6								7.3	6.1
SSE	2.5	2.7	1.6	.6	.3	.2						8.0	6.4
S	3.4	2.7	3.5	3.8	.9	.1						14.4	8.3
SSW	3.5	2.4	1.9	2.6	1.0	.1						11.5	8.0
SW	2.6	1.7	1.0	1.0	.3	.2						6.8	6.8
WSW	.6	.6	.1	.1								1.5	4.7
W	1.7	.5	.2	.1								2.6	3.4
WNW	.2	.2										.4	3.5
W	.3											.3	2.0
NNW	.3	.2										.5	3.6
VARIABLE													
CALM	////////////////////											14.0	////
TOTAL	25.2	25.7	19.9	11.7	2.9	.6						100.0	5.7

TOTAL NUMBER OF OBSERVATIONS: 230

GLOBAL CLIMATOLOGY BRANCH
 USAFETAC
 AIR WEATHER SERVICE/MAC

PERCENTAGE FREQUENCY OF OCCURRENCE OF SURFACE WIND DIRECTION VERSUS WIND SPEED
 FROM HOURLY OBSERVATIONS

STATION NUMBER: 723865 STATION NAME: NELLIS AFB NV

PERIOD OF RECORD: 77-86
 MONTH: JUL HOURS(LST): 1200-1400

DIRECTION (DEGREES)	WIND SPEED IN KNOTS										TOTAL %	MEAN WIND	
	1-3	4-6	7-10	11-16	17-21	22-27	28-33	34-40	41-47	48-55			GE 56
N	.3	.3	.1									.8	3.6
NNE	.4	.9	.2	.1								1.6	5.0
NE	1.1	.6	.3	.2	.2							2.5	5.9
ENE	1.0	1.0	.8	.2								2.9	5.4
E	1.6	2.2	1.3	1.1	.1							6.2	6.5
ESE	1.1	1.6	2.6	1.1	.1							6.5	7.8
SF	1.6	2.4	2.9	.9	.3							8.1	7.2
SSE	1.8	3.2	2.5	1.7	.4							9.7	7.4
S	2.8	3.8	4.3	3.8	1.2							15.8	8.5
SSW	1.9	4.2	3.4	4.1	1.8	.2						15.7	9.5
SW	1.2	1.9	4.0	3.5	1.0	.2						11.8	10.0
WSW	.8	2.4	1.4	1.0			.1					5.6	7.5
W	1.6	1.4	.4	.3		.1						3.9	5.2
WNW	.5	.2	.1		.1							1.0	5.9
W	.4	.7										.8	3.1
NNW	.4	.1										.5	2.4
VARIABLE													
CALM	////////////////////											6.8	////
TOTALS	19.6	26.5	24.3	18.0	5.3	.5	.1					100.0	7.3

TOTAL NUMBER OF OBSERVATIONS: 930

GLOBAL CLIMATOLOGY BRANCH
 USAFETAC
 AIR WEATHER SERVICE/MAC

PERCENTAGE FREQUENCY OF OCCURRENCE OF SURFACE WIND DIRECTION VERSUS WIND SPEED
 FROM HOURLY OBSERVATIONS

STATION NUMBER: 723965 STATION NAME: NELLIS AFB NV

PERIOD OF RECORD: 77-86
 MONTH: JUL HOURS(LST): 1500-1700

DIRECTION (DEGREES)	WIND SPEED IN KNOTS										TOTAL %	MEAN WIND	
	1-3	4-6	7-10	11-16	17-21	22-27	28-33	34-40	41-47	48-55			GE 56
N	1.1	.1	.1									1.3	2.4
NNE	.1	.2	.2	.1								.6	7.0
NE	.2	.9	.2	.3		.1						1.7	8.3
ENE	.9	.5	.2	.2								1.8	4.6
E	1.0	1.8	1.7	.4	.2							5.2	6.9
ESE	1.0	1.3	2.6	.8	.3							5.9	7.9
SE	1.2	1.5	1.4	1.3								5.4	7.2
SESE	1.2	2.6	1.1	.9	.1	.1						5.9	6.8
S	2.7	2.7	4.1	5.8	1.2	.1						16.6	9.5
SSW	1.3	3.5	5.3	6.5	1.6	.4						18.6	10.3
SW	1.5	3.1	3.3	8.5	2.0	.3						18.8	11.0
WSW	1.2	1.4	2.2	2.3	.4	.1						7.5	9.4
W	1.3	1.3	1.1	.6								4.3	6.3
WNW	.5	.1	.2									.9	4.4
W _{1/2}	.4			.1								.5	4.6
HNW	.2		.1									.3	4.3
VARIABLE													
CFLM	////////////////////											4.6	////
TOTALS	15.7	21.1	23.6	27.7	5.9	1.2						100.0	8.5

TOTAL NUMBER OF OBSERVATIONS: 930

GLOBAL CLIMATOLOGY BRANCH
 USAFETAC
 AIR WEATHER SERVICE/MAC

PERCENTAGE FREQUENCY OF OCCURRENCE OF SURFACE WIND DIRECTION VERSUS WIND SPEED
 FROM HOURLY OBSERVATIONS

STATION NUMBER: 723865 STATION NAME: NELLIS AFB NV

PERIOD OF RECORD: 77-86
 MONTH: JUL HOURS(LST): 1800-2000

DIRECTION (DEGREES)	WIND SPEED IN KNOTS										TOTAL %	MEAN WIND	
	1-3	4-6	7-10	11-16	17-21	22-27	28-33	34-40	41-47	48-55			GE 56
N	.6	.6										1.3	3.3
NNE	.2	.4	.1	.1								.9	5.6
NE	.6	.8	.5	.4	.1	.1						2.6	7.5
ENE	.5	.4	.6	.1								1.7	5.5
E	1.3	2.0	1.5		.1							4.9	5.5
ESE	1.5	1.6	1.2	.4	.1			.1				4.9	6.6
SE	1.0	2.6	2.2	.9	.1	.1						6.8	7.2
SSE	1.9	1.5	2.0	2.4	.1							8.0	8.0
S	4.9	6.2	4.8	3.2	.3	.2						19.8	6.9
SSW	3.1	4.7	5.4	3.3	.4							17.0	7.4
SW	1.3	3.0	4.0	3.4	.1							11.8	8.3
WSW	.6	1.7	2.2	1.5								6.0	7.7
W	1.0	.8	.9	.2								2.8	5.4
WNW	.5	.4	.4									1.4	4.9
NW	.3	.3	.1									.8	4.4
NNW	.2	.1										.3	2.0
VARIABLE													
CALM	////////////////////											9.0	////
TOTALS	19.8	27.3	25.9	16.0	1.4	.4		.1				100.0	6.4

TOTAL NUMBER OF OBSERVATIONS: 920

GLOBAL CLIMATOLOGY BRANCH
 USAFETAC
 AIR WEATHER SERVICE/MAC

PERCENTAGE FREQUENCY OF OCCURRENCE OF SURFACE WIND DIRECTION VERSUS WIND SPEED
 FROM HOURLY OBSERVATIONS

STATION NUMBER: 723865 STATION NAME: NELLIS AFB NV

PERIOD OF RECORD: 77-86
 MONTH: JUL HOURS(LST): 2100-2300

DIRECTION (DEGREES)	WIND SPEED IN KNOTS										TOTAL %	MEAN WIND	
	1-3	4-6	7-10	11-16	17-21	22-27	28-33	34-40	41-47	48-55			GE 56
N	3.4	1.9	.4	.2	.1							6.1	3.9
NNE	1.8	.6	.2	.2	.2	.1	.1					3.3	6.5
NE	2.0	1.0	.8	.3								4.1	4.9
ENE	1.1	1.8	.4	.2								3.5	4.8
E	1.2	.9	.2									2.3	3.6
ESE	.4	.3	.3	.5	.3							1.9	8.9
SE	1.0	.4	1.5	.4								3.3	6.5
SSE	.6	1.3	1.4	1.5								4.8	8.0
S	3.2	8.1	8.8	2.9	.4							23.4	7.2
SSW	3.5	4.9	1.7	.5								10.8	4.9
SW	2.5	2.9	.6	.1	.2							6.3	4.6
WSW	1.9	1.7										3.7	3.2
W	1.9	.4	.3									2.7	3.1
WNW	.9	.4	.2	.1		.1						1.7	4.7
NW	1.4	.2	.1		.1							1.8	3.6
NNW	1.5	.5	.1	.1								2.3	3.3
VARIABLE													
CALM	////////////////////											17.8	////
TOTALS	28.5	27.5	17.2	7.2	1.4	.2	.1					100.0	4.6

TOTAL NUMBER OF OBSERVATIONS: 930

GLOBAL CLIMATOLOGY BRANCH
 USAF/ETAC
 AIR WEATHER SERVICE/MAC

PERCENTAGE FREQUENCY OF OCCURRENCE OF SURFACE WIND DIRECTION VERSUS WIND SPEED
 FROM HOURLY OBSERVATIONS

STATION NUMBER: 723865 STATION NAME: NELLIS AFB NV

PERIOD OF RECORD: 77-86
 MONTH: JUL HOURS(LST): ALL

DIRECTION (DEGREES)	WIND SPEED IN KNOTS										TOTAL %	MEAN WIND	
	1-3	4-6	7-10	11-16	17-21	22-27	28-33	34-40	41-47	48-55			GE 56
N	2.0	.8	.2	.0	.0							3.0	3.2
NNE	1.8	.9	.2	.2	.1	.0	.0					3.2	4.5
NE	1.9	1.3	.8	.3	.1	.0						4.4	5.3
NNE	1.5	1.5	.9	.2	.0							4.1	4.9
E	2.0	2.0	1.0	.3	.1							5.4	5.0
ENE	1.1	1.4	1.4	.5	.1			.0				4.4	6.7
SE	1.0	1.5	1.5	.6	.1	.0						4.7	6.7
SE	1.4	1.5	1.2	1.0	.1	.1						5.5	7.1
S	2.9	4.0	5.0	3.7	.6	.1						16.4	8.1
SSW	2.4	3.2	2.9	2.6	.6	.1						11.8	7.9
SW	1.7	2.2	1.7	2.1	.5	.1						8.4	8.2
WSW	.9	1.2	.8	.6	.1	.0	.0					3.6	6.8
W	1.3	.8	.4	.2		.0						2.7	4.5
WNW	.6	.3	.2	.0	.0	.0	.0					1.2	4.7
NW	.7	.2	.1	.0	.0							1.0	3.6
NNW	.8	.3	.0	.0								1.1	2.9
VARIABLE													
CALM	////////////////////											19.4	////
TOTALS	23.9	23.1	18.5	12.4	2.3	.4	.0	.0				100.0	5.4

TOTAL NUMBER OF OBSERVATIONS: 7440

GLOBAL CLIMATOLOGY BRANCH
 USAF/ETAC
 AIR WEATHER SERVICE/MAC

PERCENTAGE FREQUENCY OF OCCURRENCE OF SURFACE WIND DIRECTION VERSUS WIND SPEED
 FROM HOURLY OBSERVATIONS

STATION NUMBER: 723865 STATION NAME: NELLIS AFB NV

PERIOD OF RECORD: 77-86
 MONTH: AUG HOURS(LST): 0000-0200

DIRECTION (DEGREES)	WIND SPEED IN KNOTS										TOTAL %	MEAN WIND	
	1-3	4-6	7-10	11-16	17-21	22-27	28-33	34-40	41-47	48-55			GE 56
N	4.1	1.8	.2									6.1	3.0
NNE	3.4	1.9	.5	1.1	.4	.2						7.6	6.4
NE	4.1	2.3	1.1	.2	.1							7.7	4.3
ENE	2.8	1.9	1.1	.3								6.1	4.3
E	3.0	1.6	.4									5.1	3.4
ESE	.6	.4	.2									1.3	3.8
SE	.6	.5	.5	.5	.1							2.4	7.4
SSE	.4	.6	.6	.5	.1	.1						2.5	8.5
S	1.3	2.4	3.8	2.5	.3	.1						10.3	8.6
SSW	1.2	2.0	1.7	1.1								6.0	6.7
SW	1.0	1.9	.2									3.1	4.2
WSW	.5	.5	.1									1.2	3.7
W	1.3	.8	.3	.2								2.6	4.8
WNW	.4	.5	.3	.1	.1							1.5	6.9
W	.5	.3			.1							1.0	4.9
WNW	1.1	.2										1.3	2.3
VARIABLE													
CALM	////////////////////											34.2	////
TOTAL	26.5	19.9	11.2	6.6	1.3	.4						100.0	3.7

TOTAL NUMBER OF OBSERVATIONS: 630

GLOBAL CLIMATOLOGY BRANCH
 USAF/AFMPC
 AIR WEATHER SERVICE/MAC

PERCENTAGE FREQUENCY OF OCCURRENCE OF SURFACE WIND DIRECTION VERSUS WIND SPEED
 FROM HOURLY OBSERVATIONS

STATION NUMBER: 723965 STATION NAME: NELLIS AFB NV

PERIOD OF RECORD: 77-86
 MONTH: AUG HOURS(LST): 0300-0500

DIRECTION (DEGREES)	WIND SPEED IN KNOTS										TOTAL %	MEAN WIND	
	1-3	4-6	7-10	11-16	17-21	22-27	28-33	34-40	41-47	48-55			GE 56
N	4.9	1.2	.1									6.2	2.7
NNE	4.8	1.5	.5	.4	.1							7.4	3.8
NE	4.0	3.0	.4									8.4	3.4
ENE	4.0	3.5	1.0									8.5	3.8
E	2.4	1.3	.5									4.2	3.6
ESE	1.0	.5	.8	.1								2.4	5.1
SE	.4	.5	.5	.4								1.9	7.2
SSE	.2	.2	.2	.4								1.1	8.8
S	1.0	1.8	2.6	1.5	.1							7.0	7.8
SSW	1.0	.6	.9	.5								3.0	6.5
SW	.9	1.6	.1									2.6	4.3
WSW	.8	.2										1.0	2.6
W	.5	.5	.1	.1								1.3	4.8
WSW	.2	.2	.1	.1		.2						.9	10.9
WNW	.4	.3										.8	2.9
NNW	1.5	.8										2.3	2.7
VARIABLE													
CALM	////////////////////										41.2	////	
TOTAL	28.9	18.0	7.6	3.7	.2	.2						100.0	2.7

TOTAL NUMBER OF OBSERVATIONS: 630

GLOBAL CLIMATOLOGY BRANCH
 USAF/ETAC
 AIR WEATHER SERVICE/MAC

PERCENTAGE FREQUENCY OF OCCURRENCE OF SURFACE WIND DIRECTION VERSUS WIND SPEED
 FROM HOURLY OBSERVATIONS

STATION NUMBER: 723P65 STATION NAME: NELLIS AFB NV

PERIOD OF RECORD: 77-86
 MONTH: AUG HOURS(LST): 0600-0800

DIRECTION (DEGREES)	WIND SPEED IN KNOTS											TOTAL %	MEAN WIND
	1-3	4-6	7-10	11-16	17-21	22-27	28-33	34-40	41-47	48-55	GE 56		
N	1.3	.4			.1							1.8	3.8
NNE	1.5	.6	.4									2.6	3.7
NF	2.0	2.4	1.2									5.6	4.6
ENE	2.5	4.4	1.7	.1								8.7	4.8
E	1.3	3.2	1.6	.1								6.5	5.4
ESE	1.0	1.3	1.2	.1								3.7	5.5
SE	.4	.6	.8	.2	.1							2.2	6.7
SSE	1.6	.5	.6	.4	.1							3.4	6.0
S	3.1	1.2	1.6	1.1	.1	.1						7.2	6.2
SSW	2.9	.5	.6	.3	.1							4.5	4.5
SW	1.4	1.0	.3									2.7	3.8
WSW	.6	.1	.1									.9	2.8
W	.6	.3										1.0	2.9
WNW	.5	.4	.1	.1								1.2	4.6
WW	.2				.1							.3	7.3
WSW	.9											.9	2.3
VARIABLE													
CALM	////////////////////											47.0	////
TOTALS	21.9	17.1	10.8	2.5	.6	.1						100.0	2.6

TOTAL NUMBER OF OBSERVATIONS: 210

GLOBAL CLIMATOLOGY BRANCH
 USAF/ETAC
 AIR WEATHER SERVICE/MAC

PERCENTAGE FREQUENCY OF OCCURRENCE OF SURFACE WIND DIRECTION VERSUS WIND SPEED
 FROM HOURLY OBSERVATIONS

STATION NUMBER: 723865 STATION NAME: NELLIS AFB NV

PERIOD OF RECORD: 77-86
 MONTH: AUG HOURS(LOCAL): 0900-1100

DIRECTION (DEGREES)	WIND SPEED IN KNOTS										TOTAL %	MEAN WIND	
	1-3	4-6	7-10	11-16	17-21	22-27	28-33	34-40	41-47	48-55			GE 56
N	.6	.2	.1									1.0	3.9
NNE	.6	.5	.8	.2	.1							2.3	6.7
NE	1.9	2.4	2.2	.5								7.0	5.8
NNE	1.9	3.2	1.6	.1								6.9	5.0
E	3.9	5.1	2.6	.4								11.9	5.0
ESE	2.5	2.5	1.6	.6								7.2	5.3
SE	2.6	2.7	1.8	.6								7.2	5.5
SE	2.9	2.5	2.4	1.3								9.0	6.1
S	4.2	1.9	2.2	2.2	.5							11.0	7.0
SSW	2.4	1.3	1.2	1.1	.3	.1						6.3	6.8
SW	2.4	1.6	.5	.2	.1							4.8	4.5
WSW	1.0	.6		.1								1.7	4.1
W	.5	.1	.2									.9	4.0
WNW	.5	.3	.1	.1								1.1	4.5
W	.5											.5	1.4
WNW	.1	.1	.1									.3	5.3
VARIABLE													
CALM	////////////////////////////////////										20.9	////	
TOTALS	28.6	24.5	17.3	7.5	1.1	.1						100.0	4.5

TOTAL NUMBER OF OBSERVATIONS: 930

GLOBAL CLIMATOLOGY BRANCH
 SAFETY AC
 WEATHER SERVICE/MAC

PERCENTAGE FREQUENCY OF OCCURRENCE OF SURFACE WIND DIRECTION VERSUS WIND SPEED
 FROM HOURLY OBSERVATIONS

STATION NUMBER: 723865 STATION NAME: NELLIS AFB NV

PERIOD OF RECORD: 77-86
 MONTH: AUG HOURS(LST): 1200-1400

DIRECTION (DEGREES)	WIND SPEED IN KNOTS										TOTAL %	MEAN WIND	
	1-3	4-6	7-10	11-16	17-21	22-27	28-33	34-40	41-47	48-55			GE 56
N	1.0	.5	.1									1.6	3.2
NNE	.9	.2	.2	.1								1.4	4.5
NE	1.2	1.4	.5	.1								3.2	4.5
ENE	.9	1.4	.1	.2								2.6	4.9
E	1.8	2.3	1.8	1.0								6.9	6.4
ESE	1.4	2.7	3.0	1.0	.2							8.3	6.8
SE	1.8	3.0	1.9	1.2								8.0	6.3
SSE	1.3	2.3	2.0	1.6	.2							7.4	7.9
S	2.7	6.6	4.7	3.3	.4	.2						18.0	7.6
SSW	2.2	2.3	2.7	3.4	.8	.2						11.5	9.1
SW	2.3	3.4	2.0	3.4	.8	.5						12.5	8.8
WSW	1.3	1.0	.6	.3	.1							3.4	5.6
W	1.2	1.3	.4	.1								3.0	4.5
WNW	.2	.3			.1							.6	6.8
NW	.5	.3			.1							1.0	4.9
NNW	.8											.8	1.9
VARIABLE													
CALC	////////////////////											9.9	////
TOTAL	21.3	28.9	20.4	15.8	2.7	1.0						100.0	6.4

TOTAL NUMBER OF OBSERVATIONS: 150

CLIMATE CLIMATOLOGY BRANCH
AFETAC
WEATHER SERVICE/MAC

PERCENTAGE FREQUENCY OF OCCURRENCE OF SURFACE WIND DIRECTION VERSUS WIND SPEED
FROM HOURLY OBSERVATIONS

STATION NUMBER: 723865 STATION NAME: NELLIS AFB NV

PERIOD OF RECORD: 77-86
MONTH: AUG HOURS(LST): 1500-1700

DIRECTION (MAGNETIC)	WIND SPEED IN KNOTS										TOTAL %	MEAN WIND	
	1-3	4-6	7-10	11-16	17-21	22-27	28-33	34-40	41-47	48-55			GE 56
N	.4	.2		.1								.8	4.3
NNE	.5	.3	.3	.2		.1						1.5	7.3
NF	.3	.5	.3	.1								1.3	5.9
NNE	.6	1.2	.2	.1								2.3	4.7
E	1.6	1.8	2.6	.8								6.8	6.5
ESE	1.3	1.5	2.7	1.0								6.5	7.0
SE	.9	2.8	2.2	1.2	.1							7.1	7.2
SSE	1.1	1.9	1.6	1.3	.2							6.1	7.3
S	2.7	3.4	5.3	4.2	.5							16.2	8.2
SSW	1.5	2.7	4.2	5.2	1.3							14.9	10.0
SW	1.5	3.1	2.0	6.2	1.1	.2						14.2	10.3
WSW	1.1	.6	.8	1.5	.4							4.4	9.0
W	1.1	.9	.3	.5								2.8	6.1
WNW	.9	.5		.5	.1	.2						2.3	8.4
NW	.3	.4	.1	.1		.1						1.1	7.2
NNW	.1											.1	3.0
VARIABLE													
CPLM	////////////////////											11.7	////
TOTAL	15.9	22.1	22.7	23.1	3.8	.6						100.0	7.3

TOTAL NUMBER OF OBSERVATIONS: 928

GLOBAL CLIMATOLOGY BRANCH
 USAF/ETAC
 AIR WEATHER SERVICE/MAC

PERCENTAGE FREQUENCY OF OCCURRENCE OF SURFACE WIND DIRECTION VERSUS WIND SPEED
 FROM HOURLY OBSERVATIONS

STATION NUMBER: 723865 STATION NAME: NELLIS AFB NV

PERIOD OF RECORD: 77-86
 MONTH: AUG HOURS(LST): 1800-2000

DIRECTION (DFGFEFS)	WIND SPEED IN KNOTS											TOTAL %	MEAN WIND	
	1-3	4-6	7-10	11-16	17-21	22-27	28-33	34-40	41-47	48-55	GE 56			
N	.5	.5		.1									1.2	4.3
NNE	.3	.8	.3	.3	.1	.1	.1	.1					2.2	10.6
NE	.8	.5	.1	.5	.1								2.0	7.1
ENE	.9	.5	.2		.2								1.8	5.2
E	1.5	1.0	.2	.2									2.9	4.3
ESE	.8	1.8	3.0	.9	.2								6.7	7.8
SE	1.8	2.4	2.0	.9		.1							7.2	6.4
SSE	2.2	1.9	2.4	1.3	.3								8.1	6.8
S	5.1	8.1	6.4	1.8	.4								21.8	6.4
SSW	2.8	3.1	3.9	1.6	.2								11.7	6.8
SW	.9	2.3	3.7	1.7									8.5	7.9
WSW	.9	1.6	1.5	.3									4.3	6.2
W	.5	.5	.6		.1								1.8	6.0
WNW	.8	.2	.3	.4	.1	.1							1.9	8.4
WV	.1	.4		.3	.1								1.0	8.4
WNW	.1			.1					.1				.3	20.0
VARIABLE														
CALM	////////////////////											16.5	////	
TOTAL*	19.8	25.8	24.7	10.6	1.9	.7	.1	.1	.1				100.0	5.7

TOTAL NUMBER OF OBSERVATIONS: 927

GLOBAL CLIMATOLOGY BRANCH
 USAF/ETAC
 A19 WEATHER SERVICE/MAC

PERCENTAGE FREQUENCY OF OCCURRENCE OF SURFACE WIND DIRECTION VERSUS WIND SPEED
 FROM HOURLY OBSERVATIONS

STATION NUMBER: 723865 STATION NAME: NELLIS AFB NV

PERIOD OF RECORD: 77-86
 MONTH: AUG HOURS(LST): 2100-2300

DIRECTION (DEGREES)	WIND SPEED IN KNOTS										TOTAL %	MEAN WIND	
	1-3	4-6	7-10	11-16	17-21	22-27	28-33	34-40	41-47	48-55			GE 56
N	3.2	1.5		.3	.1	.1						5.3	4.2
NNE	2.3	1.2	.1	.5		.1						4.2	4.9
NE	1.3	.9	.6	.9	.3							4.0	7.5
ENE	1.7	1.4	.6	.2								4.0	4.7
E	1.1	1.2	.6	.2		.1						3.2	5.7
ESE	.5	.8	.9	.2								2.5	6.3
SE	.5	.5	1.4	.6	.1							3.2	8.3
SSE	.6	1.7	1.1	.8	.3							4.5	7.7
S	2.6	6.4	5.3	2.3	.2							16.7	6.8
SSW	2.6	5.0	2.6	.4	.2	.1						10.9	5.8
SW	2.0	3.5	.9	.1								6.5	4.6
WSW	1.3	1.3										2.6	3.5
W	1.6	1.0	.3	.2		.1						3.2	4.8
WNW	1.0	.5	.2	.1								1.8	4.4
NW	1.4	.4	.1		.1							2.0	3.7
NNW	.9	.3										1.2	2.7
VARIABLE													
CALM	////////////////////											24.1	////
TOTALS	24.8	27.5	14.9	6.9	1.4	.5						100.0	4.4

TOTAL NUMBER OF OBSERVATIONS: 927

GLOBAL CLIMATOLOGY BRANCH
 USAF/ETAC
 AIR WEATHER SERVICE/MAC

PERCENTAGE FREQUENCY OF OCCURRENCE OF SURFACE WIND DIRECTION VERSUS WIND SPEED
 FROM HOURLY OBSERVATIONS

STATION NUMBER: 723865 STATION NAME: NELLIS AFB NV

PERIOD OF RECORD: 77-86
 MONTH: AUG HOURS(LST): ALL

DIRECTION (DDFPPFS)	WIND SPEED IN KNOTS										TOTAL %	MEAN WIND	
	1-3	4-6	7-10	11-16	17-21	22-27	28-33	34-40	41-47	48-55			GE 56
N	2.0	.4	.1	.1	.0	.0						3.0	3.4
NNE	1.8	.9	.4	.4	.1	.1	.0	.0				3.6	5.6
NF	2.1	1.7	.6	.3	.1							4.9	5.0
NNE	1.9	2.2	.8	.3	.0							5.1	4.5
E	2.1	2.2	1.3	.3		.0						5.9	5.2
ESE	1.1	1.4	1.7	.5	.1							4.8	6.4
SF	1.1	1.6	1.4	.7	.1	.0						4.9	6.6
SEF	1.3	1.5	1.4	1.0	.2	.0						5.3	7.1
S	2.8	4.0	4.0	2.4	.3	.1						13.5	7.3
SSW	2.1	2.2	2.2	1.7	.4	.1						8.6	7.6
SW	1.5	2.3	1.2	1.5	.2	.1						6.9	7.4
WSW	.9	.4	.4	.3	.1							2.4	5.7
W	.9	.7	.3	.1	.0	.0						2.1	5.0
WNW	.6	.4	.1	.2	.1	.1						1.4	6.9
NW	.5	.3	.0	.1	.1	.0						1.0	5.0
NNW	.7	.2	.0	.0					.0			.9	3.4
VARIABLE													
CALM	////////////////////										25.7	////	
TOTALS	23.5	23.0	16.2	9.6	1.6	.4	.0	.0	.0	.0		100.0	4.7

TOTAL NUMBER OF OBSERVATIONS: 7432

11

GLOBAL CLIMATOLOGY BRANCH
 USAFETAC
 AIR WEATHER SERVICE/MAC

PERCENTAGE FREQUENCY OF OCCURRENCE OF SURFACE WIND DIRECTION VERSUS WIND SPEED
 FROM HOURLY OBSERVATIONS

STATION NUMBER: 723865 STATION NAME: NELLIS AFB NV

PERIOD OF RECORD: 76-85
 MONTH: SEP HOURS(LST): 0000-0200

DIRECTION (DEGREES)	WIND SPEED IN KNOTS										TOTAL %	MEAN WIND	
	1-3	4-6	7-10	11-16	17-21	22-27	28-33	34-40	41-47	48-55			GE 56
N	3.8	.9		.1	.1							4.9	3.2
NNE	4.7	2.3	.3	.7	.2							8.2	4.4
NE	3.0	2.3	.2	.2								5.8	3.6
ENE	4.1	2.9	1.0	.1								8.1	4.0
E	2.3	2.3	.7	.2								5.6	4.3
ESE	.9	.4										1.3	3.0
SE	.6	.2	.2		.1							1.1	5.7
SSE	.6	.1	.2									.9	4.3
S	1.2	2.2	2.4	2.4	.1							8.4	7.9
SSW	1.3	2.2	1.9	.1	.1	.1						5.8	6.2
SW	1.3	.9	.7	.2	.3							3.4	6.4
WSW	1.0	.7	.2									1.9	4.2
W	1.0	.2	.3		.2							1.8	5.1
WNW	.1	.2	.3		.1							.8	8.1
NW	.7	.3	.1									1.1	3.5
NNW	.9	.3		.1								1.3	3.3
VARIABLE													
CALM	////////////////////											39.6	////
TOTALS	27.4	16.7	6.7	4.2	1.3	.1						100.0	3.0

TOTAL NUMBER OF OBSERVATIONS: 900

GLOBAL CLIMATOLOGY BRANCH
 USAFETAC
 AIR WEATHER SERVICE/MAC

PERCENTAGE FREQUENCY OF OCCURRENCE OF SURFACE WIND DIRECTION VERSUS WIND SPEED
 FROM HOURLY OBSERVATIONS

STATION NUMBER: 723865 STATION NAME: NELLIS AFB NV

PERIOD OF RECORD: 76-85
 MONTH: SEP HOURS(LST): 0300-0500

DIRECTION (DEGREES)	WIND SPEED IN KNOTS										TOTAL %	MEAN WIND	
	1-3	4-6	7-10	11-16	17-21	22-27	28-33	34-40	41-47	48-55			GE 56
N	4.7	2.2	.3	.3								7.6	3.4
NNE	3.9	1.6	.3	.4	.1							6.3	4.0
NE	2.7	2.3	.7	.1								5.8	3.8
ENE	2.7	2.1	.8	.1								5.7	4.0
E	1.6	2.3	1.2									5.1	4.7
ESE	.7	.3										1.0	2.7
S E	.2	.3	.1	.2								.9	6.4
SSE	.3	.3	.1	.1								.9	5.5
S	1.3	2.0	1.9	1.3	.3							6.9	7.6
SSW	.9	1.1	1.9	.6	.1							4.6	7.6
SW	1.2	1.4	.4		.1	.1						3.3	5.4
WSW	.8	.2	.2									1.2	3.3
W	.6	.3	.1	.1			.1					1.2	6.8
WNW	1.7	.1		.1								1.9	2.8
NW	1.3	.2	.1									1.7	2.9
NNW	1.3	.6										1.9	2.6
VARIABLE													
CALM	////////////////////											94.1	////
TOTAL	25.8	17.6	8.2	3.4	.7	.1	.1					100.0	2.7

TOTAL NUMBER OF OBSERVATIONS: 260

GLOBAL CLIMATOLOGY BRANCH
 USAFLTAC
 AIR WEATHER SERVICE/MAC

PERCENTAGE FREQUENCY OF OCCURRENCE OF SURFACE WIND DIRECTION VERSUS WIND SPEED
 FROM HOURLY OBSERVATIONS

STATION NUMBER: 723965 STATION NAME: NELLIS AFB NV

PERIOD OF RECORD: 76-85
 MONTH: SEP HOURS(LST): 0600-0800

DIRECTION (DEGREES)	WIND SPEED IN KNOTS										TOTAL %	MEAN WIND	
	1-3	4-6	7-10	11-16	17-21	22-27	28-33	34-40	41-47	48-55			GE 56
N	1.1	.6	.2	.3								2.2	4.8
NNE	1.9	1.4	1.1	.2								4.7	4.9
NE	1.4	1.6	1.1	.3								4.4	5.3
ENE	2.9	1.9	1.4	.2								6.4	4.5
E	1.2	2.2	1.4									4.9	5.0
ESE	.6	.9	.1	.1								1.7	4.3
SE	.4	.6	.6	.4								2.0	6.8
SSE	.9	.1	.6	.2	.1							1.8	6.6
S	2.6	1.2	.9	1.9	.2							6.8	7.2
SSW	2.8	.8	.6	1.4	.3							5.9	6.8
SW	1.6	.6	.7	.7								3.4	5.6
WSW	1.1	.4	.1									1.7	2.8
W	1.1	.2	.1									1.4	3.0
WNW	1.3	.3	.2									1.9	3.2
W	1.1	.2	.1									1.4	3.2
WNW	.7	.3										1.0	2.9
UNAVAILABLE													
CALC	////////////////////////////////////										49.3	////	
TOTAL	22.6	13.3	9.2	5.9	.7							100.0	2.7

TOTAL NUMBER OF OBSERVATIONS: 600

11

GLOBAL CLIMATOLOGY BRANCH
 SAFETYAC
 AIR WEATHER SERVICE/MAC

PERCENTAGE FREQUENCY OF OCCURRENCE OF SURFACE WIND DIRECTION VERSUS WIND SPEED
 FROM HOURLY OBSERVATIONS

STATION NUMBER: 723865 STATION NAME: NELLIS AFB NV

PERIOD OF RECORD: 76-85
 MONTH: SEP HOURS(LST): 0900-1100

DIRECTION (DEGREES)	WIND SPEED IN KNOTS										TOTAL %	MEAN WIND	
	1-3	4-6	7-10	11-16	17-21	22-27	28-33	34-40	41-47	48-55			GE 56
N	.9	.3	.6	.3								2.1	6.2
NNE	1.0	1.0	2.0	1.3	.2							5.6	8.3
NE	2.0	3.3	3.3	1.6	.4							10.7	7.5
ENE	1.8	2.6	3.2	.8	.1							8.4	6.5
E	4.6	3.2	1.9	.3								10.0	4.5
ESE	2.2	1.2	1.2	.6								5.2	5.3
SE	1.3	1.7	1.8	.4								5.2	5.8
ESE	1.4	1.2	1.6	1.2	.2							5.9	7.4
S	3.7	2.3	2.0	1.8	.3							10.1	6.7
SSW	1.9	.9	1.0	1.6	1.2	.4						7.0	9.9
SW	1.8	.9	.4	.8	.6							4.4	7.7
WSW	.9			.3								1.2	5.2
W	.9	.3	.3	.1								1.7	4.5
WNW	.3	.3	.2	.1								1.0	5.7
NW	.1	.1										.2	2.5
NNW	.3			.1								.4	3.8
VAR. TABLE													
CALC	////////////////////											20.8	////
TOTAL	25.1	19.4	19.6	11.3	3.1	.4						100.0	5.3

TOTAL NUMBER OF OBSERVATIONS: 960

11

GLOBAL CLIMATOLOGY BRANCH
 USAFLTA
 AIR WEATHER SERVICE/MAC

PERCENTAGE FREQUENCY OF OCCURRENCE OF SURFACE WIND DIRECTION VERSUS WIND SPEED
 FROM HOURLY OBSERVATIONS

STATION NUMBER: 723865 STATION NAME: HELLIS AFB NV

PERIOD OF RECORD: 76-85
 MONTH: SEP HOURS(LST): 1200-1400

DIRECTION (DEGREES)	WIND SPEED IN KNOTS											TOTAL %	MEAN WIND
	1-3	4-6	7-10	11-16	17-21	22-27	28-33	34-40	41-47	48-55	GE 56		
N	.7	.1										.8	2.1
NNE	1.1	.9	.6	1.4								4.0	7.7
NE	1.9	2.1	2.2	1.2	.1							7.4	6.8
ENE	1.6	2.1	2.1	.4								6.2	6.0
E	3.6	3.7	2.7	.4								10.3	5.1
ESE	2.7	2.2	1.6	.6	.1							7.1	5.3
SE	2.3	3.7	1.9	1.0		.1						8.2	6.2
SSE	1.3	2.2	1.0	.6	.4							5.6	7.0
S	3.7	3.4	2.2	2.8	.9	.3						12.7	8.3
SSW	1.4	1.7	1.2	3.2	1.1	.6	.1					9.3	11.0
SW	1.3	1.6	1.0	2.6	.9	.4						7.8	10.4
WSW	1.2	.8		1.2	.4							3.7	8.6
W	1.6	.9	.2	.1								2.8	3.4
WNW	.7	.3	.1	.1	.1							1.3	5.6
W	.4			.3								.8	6.9
WSW	.8	.2										1.0	2.3
VARIABLE													
CALM	////////////////////											11.0	////
TOTAL	25.4	29.2	16.7	10.1	4.1	1.4	.1					100.0	6.5

TOTAL NUMBER OF OBSERVATIONS: 600

11

GLOBAL CLIMATOLOGY BRANCH
 USAF/ETAC
 AIR WEATHER SERVICE/MAC

PERCENTAGE FREQUENCY OF OCCURRENCE OF SURFACE WIND DIRECTION VERSUS WIND SPEED
 FROM HOURLY OBSERVATIONS

STATION NUMBER: 723865 STATION NAME: NELLIS AFB NV

PERIOD OF RECORD: 76-85
 MONTH: SEP HOURS(LST): 1500-1700

DIRECTION (DEGREES)	WIND SPEED IN KNOTS										TOTAL %	MEAN WIND	
	1-3	4-6	7-10	11-16	17-21	22-27	28-33	34-40	41-47	48-55			GE 56
N	.4	.4		.3								1.2	6.1
NNE	1.3	.8	.6	1.0	.1	.1						3.9	7.6
NE	1.7	1.8	1.2	.7	.1	.1						5.6	6.9
ENE	1.4	1.4	1.0	.2								4.1	5.0
E	3.1	2.8	1.9	.4								9.2	5.0
ESE	1.4	1.6	1.7	.9	.1	.1	.1					5.9	7.4
SE	1.0	2.1	1.7	1.2	.1							6.1	7.3
SSE	2.0	1.8	1.7	1.9	.4							7.9	7.9
S	2.3	2.2	2.6	2.8	1.2	.2						11.3	8.9
SSW	2.4	2.6	2.2	2.3	1.0	.4	.1					11.1	9.0
SW	1.6	1.9	2.0	3.9	.8	.3						10.4	9.9
WSW	1.3	.7	.7	1.2	.4							4.3	8.4
W	.9	.8	.7	.3								2.7	6.0
WNW	.4	.1	.6	.1	.1	.1	.1					1.6	9.7
WW	.3	.3	.2	.1	.1							1.1	7.7
WNW	.2	.1		.1								.4	5.0
UNDETERMINED	////////////////////////////////////											13.2	////
TOTAL	22.0	22.3	19.6	17.6	4.6	1.4	.3					100.0	6.7

TOTAL NUMBER OF OBSERVATIONS: 90

GLOBAL CLIMATOLOGY BRANCH
 USAFETAC
 AIR WEATHER SERVICE/MAC

PERCENTAGE FREQUENCY OF OCCURRENCE OF SURFACE WIND DIRECTION VERSUS WIND SPEED
 FROM HOURLY OBSERVATIONS

STATION NUMBER: 723865 STATION NAME: NELLIS AFB NV

PERIOD OF RECORD: 76-85
 MONTH: SEP HOURS(LST): 1800-2000

DIRECTION (090 DEGS)	WIND SPEED IN KNOTS										TOTAL %	MEAN WIND	
	1-3	4-6	7-10	11-16	17-21	22-27	28-33	34-40	41-47	48-55			GE 56
N	2.7	1.7			.2							4.6	3.8
NNE	3.3	1.9	.6	.2	.1							6.3	4.5
NW	3.3	1.6	.7	.3								5.6	3.8
NNE	2.3	1.0	.3	.3								4.0	3.9
E	2.6	1.0	.3									3.9	3.3
ESE	1.7	1.1	.6	.4								3.8	4.9
SE	1.8	1.3	1.0	.4	.1							4.7	5.9
SSE	1.6	.9	1.1	.8	.1							4.0	6.9
S	3.6	5.9	4.8	1.7	.7							17.6	7.1
SSW	2.7	4.6	1.5	.6	.2	.2	.1					7.9	6.6
SW	1.1	2.6	1.9	.6	.1	.1						4.9	7.1
WSW	1.1	.2	.8	.3								2.8	5.3
W	.7	.6		.1	.1		.2					1.9	7.6
WSW	.9	.6	.9	.1		.1						1.7	7.3
W	.9	.9	.7									1.1	4.3
WNW	.8	.9	.7	.1								1.6	4.9
UNDETERMINED	////////////////////////////////////											23.9	////
TOTAL	22.7	27.8	19.0	7.1	1.7	.9	.2					110.0	4.3

TOTAL NUMBER OF OBSERVATIONS: 110

USAF CLIMATOLOGY BRANCH
 AFETAC
 AIR WEATHER SERVICE/MAC

PERCENTAGE FREQUENCY OF OCCURRENCE OF SURFACE WIND DIRECTION VERSUS WIND SPEED
 FROM HOURLY OBSERVATIONS

STATION NUMBER: 723805 STATION NAME: NELLIS AFB NV

PERIOD OF RECORD: 76-85
 MONTH: SEP HOURS(LST): 2100-2300

DIRECTION (DEGREES)	WIND SPEED IN KNOTS										TOTAL %	MEAN WIND	
	1-3	4-6	7-10	11-16	17-21	22-27	28-33	34-40	41-47	48-55			GE 56
N	3.7	1.3	.1									4.7	2.8
NNE	3.6	1.4	.6	.3	.2	.1	.1					6.3	5.3
NE	2.4	1.1	1.1	.9	.1	.1						5.9	6.0
NNE	2.4	1.7	.6		.1							5.4	4.1
E	1.8	1.7	.7									4.1	3.8
ESE	.7	.6	.2	.1								1.6	4.9
SE	.1	.1	.7	.2								.8	7.4
SSE	.2	.2	.1	.3								.9	7.6
S	2.7	3.3	2.9	1.2								10.4	6.8
SSE	2.4	2.9	1.0	.6	.1	.1						8.1	5.6
SSW	1.2	2.2	.6	.3	.4		.1					6.4	6.3
SW	1.4	1.4		.1								3.7	3.7
WSW	1.2	.6		.2	.2							2.2	5.2
W	.6	.6			.1	.4						1.7	9.7
WNW	.7	.4										1.2	3.5
NNW	1.2	.4										1.7	2.5
TOTAL	////////////////////										35.6	////	
TOTAL	26.7	22.7	9.1	4.3	1.3	.6	.2					100.0	3.4

TOTAL NUMBER OF OBSERVATIONS: 100

CLIMATE LOG BRANCH PERCENTAGE FREQUENCY OF OCCURRENCE OF SURFACE WIND DIRECTION VERSUS WIND SPEED
 FROM HOURLY OBSERVATIONS

NUMBER: 723865 STATION NAME: NELLIS AFB NV PERIOD OF RECORD: 76-85
 MONTH: SEP HOURS(LST): ALL

WIND DIRECTION (DEG)	WIND SPEED IN KNOTS										TOTAL %	MEAN WIND	
	1-3	4-6	7-10	11-16	17-21	22-27	28-33	34-40	41-47	48-55			GE 56
000	2.2	.9	.2	.2	.0							3.5	3.7
015	2.6	1.4	.8	.7	.1	.0	.0					5.7	5.6
030	2.3	2.0	1.3	.7	.1	.0						6.4	5.7
045	2.4	2.0	1.3	.3	.0							6.1	4.9
060	2.6	2.5	1.3	.2								6.6	4.6
075	1.3	1.0	.7	.3	.0	.0	.0					3.4	5.4
090	1.0	1.2	.9	.5	.0	.0						3.6	6.4
105	1.0	.8	.8	.6	.2							3.5	7.2
120	2.5	2.8	2.6	2.1	.5	.1						10.5	7.6
135	1.9	2.0	1.5	1.3	.5	.2	.0					7.5	8.1
150	1.5	1.5	.9	1.1	.4	.1	.0					5.5	8.0
165	1.1	.6	.2	.4	.1							2.5	5.9
180	1.0	.5	.2	.1	.1		.0					2.0	5.1
195	.7	.3	.2	.1	.1	.1	.0					1.5	6.3
210	.6	.3	.1	.1	.0							1.1	4.2
225	.8	.3	.0	.1								1.2	3.2
////////////////////////////////////												29.6	////
240	25.5	20.2	13.1	8.7	2.2	.6	.1					100.0	4.3

HOURLY OBSERVATIONS: 7000

11

SYNOLOGY BRANCH PERCENTAGE FREQUENCY OF OCCURRENCE OF SURFACE WIND DIRECTION VERSUS WIND SPEED
 FROM HOURLY OBSERVATIONS

SERVICE/MAC

REP: 723865 STATION NAME: NELLIS AFB NV

PERIOD OF RECORD: 76-85
 MONTH: OCT HOURS(LST): 0000-0200

WIND SPEED IN KNOTS											TOTAL %	MEAN WIND
1-3	4-6	7-10	11-16	17-21	22-27	28-33	34-40	41-47	48-55	GE 56		
.43	2.0	.9	.3								7.5	4.0
4.8	1.3	1.6	.4	.1							8.3	4.5
2.8	2.3	1.5	.3								6.9	4.9
2.7	1.4	.4									3.9	3.6
1.8	1.4	.5	.1								3.9	4.3
1.2	.6	.1									1.9	3.1
.3	.2		.1	.1	.1						.9	8.8
.3	.1		.3	.1							.9	9.0
1.0	.8	1.9	1.2	.5							5.4	9.0
.9	.7	.5	1.1	.1							2.9	8.3
1.1	.5	.4	.1								2.2	4.5
.8	.1										.9	2.5
1.6	.4										2.0	2.5
.6	.8		.1								1.6	3.7
1.1	.8			.2							2.0	4.5
1.4	.8	.3	.1								2.6	4.3
////////////////////////////////////											46.3	////
26.1	13.8	8.7	4.2	1.2	.1						100.0	2.7

NO. OF OBSERVATIONS: 150

11

AF CLIMATOLOGY BRANCH
 AFAC
 WEATHER SERVICE/MAC

PERCENTAGE FREQUENCY OF OCCURRENCE OF SURFACE WIND DIRECTION VERSUS WIND SPEED
 FROM HOURLY OBSERVATIONS

STATION NUMBER: 723965 STATION NAME: NELLIS AFB NV

PERIOD OF RECORD: 76-85
 MONTH: OCT HOURS(LST): 0300-0500

DIRECTION (DEGREES)	WIND SPEED IN KNOTS										TOTAL %	MEAN WIND	
	1-3	4-6	7-10	11-16	17-21	22-27	28-33	34-40	41-47	48-55			GE 56
N	5.1	2.4	.6	.1								8.2	3.3
NNE	3.4	1.1	.3	.8								5.6	4.5
NW	3.8	1.4	.8	.4								6.3	4.2
ENE	2.7	1.5	.4	.2								4.8	4.1
E	1.6	1.5	.4									3.5	3.9
ESE	.4	.3										.8	2.9
SE	.6											.6	1.5
SSE	.5	.2	.2	.4								1.4	6.9
S	1.3	.8	.5	.8	.2	.1	.1					3.8	8.3
SSE	.9	.3	.2	.1	.8	.4						2.7	11.8
SW	1.6	1.0	.1									2.7	3.3
WSW	.6	.3										1.0	2.8
W	1.8	.2			.1							2.2	3.1
WNW	.6	.3			.1							1.1	4.2
W	1.6	.3	.1	.1	.2							2.4	4.6
WSW	1.6	.6	.5									2.8	3.8
VARIABLE													
CALC	////////////////////											50.2	////
TOTALS	28.3	12.3	4.3	2.9	1.4	.5	.1					100.0	2.3

TOTAL NUMBER OF OBSERVATIONS: 430

GLOBAL CLIMATOLOGY BRANCH
 USAF/ETAC
 AIR #FATHER SERVICE/MAC

PERCENTAGE FREQUENCY OF OCCURRENCE OF SURFACE WIND DIRECTION VFRSUS WIND SPEED
 FROM HOURLY OBSERVATIONS

STATION NUMBER: 723865 STATION NAME: NELLIS AFB NV

PERIOD OF RECORD: 76-85
 MONTH: OCT HOURS(LST): 0600-0800

DIRECTION (DEGREES)	WIND SPEED IN KNOTS											TOTAL %	MEAN WIND
	1-3	4-6	7-10	11-16	17-21	22-27	28-33	34-40	41-47	48-55	GE 56		
N	1.7	1.7	.5	.2								4.2	4.6
NNE	1.1	.8	.4	.6	.1							3.0	6.8
NF	1.3	1.4	.6	.4								3.8	5.1
FNE	1.9	1.8	1.4	.1								5.3	5.0
E	1.4	1.3	.2									2.9	3.6
ESE	.3	.4										.8	3.3
SE	1.0		.1									1.1	2.8
SSE	1.3	.4	.1	.3	.1							2.3	5.3
S	1.8	.2	1.0	1.7	.2	.2						5.2	8.9
SSW	2.4	.8		.6	.1							3.9	4.9
SW	1.5	.4										1.9	2.3
WSW	1.1	.6										1.7	3.0
W	.8	.5	.1									1.4	3.6
WNW	1.0	.8				.1						1.8	4.8
WF	1.1	.6		.1								1.8	3.5
NW	1.2	.3	.1	.1								1.7	3.6
VARIABLE													
CALM	////////////////////											57.3	////
TOTALS	20.8	12.2	4.6	4.3	.5	.3						100.0	2.1

TOTAL NUMBER OF OBSERVATIONS: 830

GLOBAL CLIMATOLOGY BRANCH
 USAFLTAC
 AIR WEATHER SERVICE/MAC

PERCENTAGE FREQUENCY OF OCCURRENCE OF SURFACE WIND DIRECTION VERSUS WIND SPEED
 FROM HOURLY OBSERVATIONS

STATION NUMBER: 723865 STATION NAME: NELLIS AFB NV

PERIOD OF RECORD: 76-85
 MONTH: OCT HOURS(LST): 0900-1100

DIRECTION (DEGREES)	WIND SPEED IN KNOTS										TOTAL %	MEAN WIND	
	1-3	4-6	7-10	11-16	17-21	22-27	28-33	34-40	41-47	48-55			GE 56
N	1.4	.8	1.3	.9	.2	.1						4.6	7.9
NNE	.5	1.1	2.4	2.3	.5							6.8	9.8
NE	1.0	1.4	3.2	3.2	.5							9.4	9.6
NNE	1.2	1.5	3.3	1.2								7.2	7.7
E	2.2	2.4	1.3									5.8	4.4
ESE	.8	.8	.3									1.8	4.1
SE	1.2	.4	.4	.3								2.4	4.5
SE	2.2	.2	.2		.1							2.7	3.4
S	3.2	1.4	.2	1.7	.9	.2						7.6	7.8
SSW	3.5	1.1	.4	.9	.5	.1						6.9	6.0
SW	2.9	.8	.1		.2							4.0	3.5
WSW	1.7	.4	.1	.1								1.9	3.2
W	1.1	.2										1.3	2.1
WWW	.6	.1		.1	.4	.2						1.5	11.1
NW	.6	.1		.1	.1		.1					1.1	8.2
NNW	.4	.1		.2								.8	5.7
VARIABLE													
LALM	////////////////////											34.3	////
TOTALS	24.1	12.7	12.7	11.0	3.5	.6	.1					100.0	4.5

TOTAL NUMBER OF OBSERVATIONS: 450

11

GLOBAL CLIMATOLOGY BRANCH
 USAF/ETAC
 AIR WEATHER SERVICE/MAC

PERCENTAGE FREQUENCY OF OCCURRENCE OF SURFACE WIND DIRECTION VERSUS WIND SPEED
 FROM HOURLY OBSERVATIONS

STATION NUMBER: 723865 STATION NAME: NELLIS AFB NV

PERIOD OF RECORD: 76-85
 MONTH: OCT HOURS(LST): 1200-1400

DIRECTION (DEGREES)	WIND SPEED IN KNOTS											TOTAL %	MEAN WIND
	1-3	4-6	7-10	11-16	17-21	22-27	28-33	34-40	41-47	48-55	GE 56		
N	1.9	.8	1.6	.6								4.9	6.2
NNE	1.2	.8	3.0	2.9	1.0							8.8	10.1
NE	1.2	2.7	2.3	2.6	.5							9.2	8.5
ENE	1.8	3.8	2.9	1.1								9.6	6.4
E	3.3	3.8	1.9	.4								9.5	5.0
ESE	1.6	2.0	.8	.2								4.6	4.6
SE	2.0	1.8	.5	.3								4.7	4.7
SSE	2.3	1.7	.2	.2		.1						4.5	4.3
S	3.7	1.8	1.0	1.8	.8	.1						8.5	7.5
SSW	1.6	1.2	.9	1.4	1.0	.2	.1					6.3	10.1
SW	1.0	.8	.3	.3	.4	.4						3.2	9.1
WSW	1.7	.3	.1	.3	.1							2.6	4.5
W	1.6	.3	.1	.1	.2							2.4	4.7
WNW	.4	.3	.2	.4	.5	.7						2.2	11.7
W	.4	.3		.1	.2							1.1	7.5
NW	.7		.1									.3	5.0
VERIAELE													
CALM	////////////////////											17.5	////
TOTALS	25.4	27.4	15.9	12.9	4.7	1.1	.1					100.0	5.8

TOTAL NUMBER OF OBSERVATIONS: 230

GLOBAL CLIMATOLOGY BRANCH
 USAF/ETAC
 AIR WEATHER SERVICE/MAC

PERCENTAGE FREQUENCY OF OCCURRENCE OF SURFACE WIND DIRECTION VERSUS WIND SPEED
 FROM HOURLY OBSERVATIONS

STATION NUMBER: 723865 STATION NAME: NELLIS AFB NV

PERIOD OF RECORD: 76-85
 MONTH: OCT HOURS(LST): 1500-1700

DIRECTION (DDU/PSS)	WIND SPEED IN KNOTS										TOTAL %	MEAN WIND	
	1-3	4-6	7-10	11-16	17-21	22-27	28-33	34-40	41-47	48-55			GE 56
N	.3	.9	.5	.8	.1							2.6	8.4
NNE	1.1	1.5	2.3	2.2	.2							7.2	8.7
NE	1.6	2.4	3.9	1.3	.2							9.2	7.5
ENE	3.5	4.4	2.7	.1								10.8	4.8
E	4.5	3.2	1.5	.6								9.9	4.5
ESE	2.3	2.3	1.4	.6	.1							6.7	5.6
SE	1.9	2.2	.6	.2								5.1	4.6
SSE	1.0	1.3	.9	.3								3.4	5.8
S	2.5	1.5	1.5	1.4	.9	.2	.1					8.1	8.3
SSW	2.6	1.6	.6	1.3	1.4	.3						7.8	8.7
SW	1.7	1.0	.3	.6	.3	.2						4.2	6.9
WSW	1.5	.2	.1	.3	.1	.3						2.6	7.3
W	1.2	.1	.5	.2	.2	.1						2.2	7.7
WNW	.2	.2	.4	.5	.5	.3						2.3	13.7
W	.2		.1	.5								.9	9.8
WNW	.1	.1	.1									.3	5.0
VARIABLE													
CALM	////////////////////											16.9	////
TOTALS	26.0	22.8	17.5	11.1	4.1	1.5	.1					100.0	5.7

TOTAL NUMBER OF OBSERVATIONS: 930

GLOBAL CLIMATOLOGY BRANCH
 USAF/ETAC
 AIR WEATHER SERVICE/MAC

PERCENTAGE FREQUENCY OF OCCURRENCE OF SURFACE WIND DIRECTION VERSUS WIND SPEED
 FROM HOURLY OBSERVATIONS

STATION NUMBER: 723865 STATION NAME: NELLIS AFB NV

PERIOD OF RECORD: 76-85
 MONTH: OCT HOURS(LST): 1800-2000

DIRECTION (DEGREES)	WIND SPEED IN KNOTS										TOTAL %	MEAN WIND	
	1-3	4-6	7-10	11-16	17-21	22-27	28-33	34-40	41-47	48-55			GE 56
N	6.5	3.8	.4	.2		.1						11.0	3.7
NNE	5.9	3.8	1.1	.5	.2							11.5	4.3
NE	6.0	3.1	1.9	.1								11.2	4.0
NNE	3.0	2.7	.6									6.3	3.9
E	1.9	1.7	.6									4.2	3.8
ESE	1.3	.2	.3	.1								1.9	4.2
SE	1.2	.9	.4	.1		.1						2.7	5.3
SSE	.5	.4	.9	.5	.2							2.7	8.0
S	1.8	1.1	2.9	1.4	.4							7.6	7.6
SSW	.8	.6	1.0	.9	.4							3.7	8.7
SW	.9	.6	.5	.3								2.4	5.8
WSW	.6		.1	.3		.1						1.2	7.3
W	.3	.5	.2	.2	.1							1.4	7.2
WNW	.3		.9	.6	.1							1.9	9.9
NW	.6	.1	.2									1.0	5.9
NNW	1.7	.9	.3									2.9	3.6
VARIABLE													
CALM	////////////////////											26.5	////
TOTALS	33.4	20.4	12.5	5.4	1.5	.3						100.0	3.8

TOTAL NUMBER OF OBSERVATIONS: 930

GLOBAL CLIMATOLOGY BRANCH
 USAFLIAC
 AIR FATHER SERVICE/MAC

PERCENTAGE FREQUENCY OF OCCURRENCE OF SURFACE WIND DIRECTION VERSUS WIND SPEED
 FROM HOURLY OBSERVATIONS

STATION NUMBER: 723865 STATION NAME: NELLIS AFB NV

PERIOD OF RECORD: 76-85
 MONTH: OCT HOURS(LST): 2100-2300

DIRECTION (DEGREES)	WIND SPEED IN KNOTS										TOTAL %	MEAN WIND	
	1-3	4-6	7-10	11-16	17-21	22-27	28-33	34-40	41-47	48-55			GE 56
N	2.5	1.3	1.1	.3								5.2	4.7
NNE	4.5	2.2	1.2	.9	.5							9.4	5.5
NE	4.8	2.7	1.2	.4		.1						9.2	4.5
ENE	1.6	3.0	.3	.1								5.1	4.4
E	2.7	1.5	.3									3.9	3.8
ESE	.9	.5	.7									1.5	3.7
SE	.1	.3	.1	.1								.6	6.7
SSE	.9		.2	.4	.2	.1						1.8	8.7
S	1.2	1.1	1.1	1.8		.1						5.3	8.4
SSW	2.3	.5	1.6	.8	.2							5.4	6.6
SW	1.0	.5	.3									1.8	3.9
WSW	.2	.2	.1	.2								.8	7.1
W	1.0	.6	.1	.1								1.8	3.9
WNW	.8	.5		.2								1.5	4.9
NW	1.1	.3										1.4	2.5
NNW	.9	.2	.1									1.2	3.2
VARIABLE													
CALM	////////////////////////////////////											44.2	////
TOTALS	25.6	15.6	8.0	5.4	1.0	.3						100.0	2.9

TOTAL NUMBER OF OBSERVATIONS: 630

GLOBAL CLIMATOLOGY BRANCH
 USAF/ETAC
 AIR WEATHER SERVICE/MAC

PERCENTAGE FREQUENCY OF OCCURRENCE OF SURFACE WIND DIRECTION VERSUS WIND SPEED
 FROM HOURLY OBSERVATIONS

STATION NUMBER: 723865 STATION NAME: NELLIS AFB NV

PERIOD OF RECORD: 76-85
 MONTH: OCT HOURS(LST): ALL

DIRECTION (090°-315°)	WIND SPEED IN KNOTS										TOTAL %	MEAN WIND	
	1-3	4-6	7-10	11-16	17-21	22-27	28-33	34-40	41-47	48-55			GE 56
N	3.7	1.7	.5	.4	.0	.0						6.0	4.8
NNE	2.8	1.5	1.5	1.3	.3							7.6	6.6
NE	2.8	2.2	1.9	1.1	.2	.0						8.2	6.2
ENE	2.2	2.5	1.5	.3								6.6	5.2
E	2.3	2.1	.9	.1								5.4	4.3
ESE	1.1	.9	.4	.1	.0							2.5	4.5
SE	1.0	.7	.3	.1	.0	.0						2.3	4.8
ESE	1.1	.6	.7	.3	.1	.0						2.5	5.9
S	2.0	1.1	1.3	1.5	.5	.1	.0					6.4	8.1
SSW	1.9	.8	.7	.9	.6	.1	.0					4.9	8.0
SW	1.5	.7	.3	.2	.1	.1						2.8	5.2
WSW	1.0	.3	.1	.2	.0	.1						1.6	4.8
W	1.1	.4	.1	.1	.1	.0						1.9	4.4
WNW	.6	.4	.2	.3	.2	.1						1.7	8.6
W	.8	.3	.1	.1	.1		.0					1.5	5.1
NW	.9	.4	.2	.1								1.6	4.0
VARIABLE													
CALM	////////////////////											36.7	////
TOTAL	26.2	14.5	10.6	7.1	2.2	.6	.1					100.0	3.7

TOTAL NUMBER OF OBSERVATIONS: 7890

GLOBAL CLIMATOLOGY BRANCH
 USAF/ETAC
 AIR WEATHER SERVICE/MAC

PERCENTAGE FREQUENCY OF OCCURRENCE OF SURFACE WIND DIRECTION VERSUS WIND SPEED
 FROM HOURLY OBSERVATIONS

STATION NUMBER: 723865 STATION NAME: NELLIS AFB NV

PERIOD OF RECORD: 76-85
 MONTH: NOV HOURS(LST): 0000-0200

DIRECTION (DEGREES)	WIND SPEED IN KNOTS										TOTAL %	MEAN WIND	
	1-3	4-6	7-10	11-16	17-21	22-27	28-33	34-40	41-47	48-55			GE 56
N	4.0	1.6	.4	.2								6.2	3.6
NNE	3.9	1.7	1.2	.3	.1							7.2	4.4
NE	2.9	2.0	1.0	.9								7.7	5.0
ENE	2.9	2.6	1.4	.1								7.0	4.6
E	1.0	1.9	.9									3.7	4.6
ESE	.4	.2	.1									.8	3.9
SE	.2	.2				.1						.6	7.6
SSE	.6	.1	.4	.3		.1						1.6	8.0
S	1.8	1.0	1.8	1.4	.9	.3						7.2	9.4
SSW	.8	.6	.1	.7	.3							2.4	8.3
SW	.8	1.0	.2			.1						2.1	5.5
WSW	.7	.4	.1									1.4	4.4
W	.9	.3	.2	.3	.2							2.0	7.2
WNW	1.3	.3	.3	.2	.3	.4						3.0	9.3
W	.9	.4	.3	.3	.4	.2						2.7	9.9
WNW	1.3	.4	.1	.2								2.1	4.3
VARIABLES													
CALM	////////////////////											42.3	////
TOTALS	24.3	15.6	9.0	5.1	2.3	1.7						100.0	3.5

TOTAL NUMBER OF OBSERVATIONS: 96

GLOBAL CLIMATOLOGY BRANCH
 USAF/TAC
 AIR WEATHER SERVICE/MAC

PERCENTAGE FREQUENCY OF OCCURRENCE OF SURFACE WIND DIRECTION VERSUS WIND SPEED
 FROM HOURLY OBSERVATIONS

STATION NUMBER: 723865 STATION NAME: NELLIS AFB NV

PERIOD OF RECORD: 76-85
 MONTH: NOV HOURS(LST): 0300-0500

DIRECTION (OF SPEED)	WIND SPEED IN KNOTS										TOTAL %	MEAN WIND	
	1-3	4-6	7-10	11-16	17-21	22-27	28-33	34-40	41-47	48-55			GE 56
N	4.3	1.9	.7	.1								6.7	3.5
NNE	4.1	1.1	.8	.2	.1							6.3	3.9
NE	2.4	1.6	1.7	.4								6.1	5.4
ENE	2.4	1.7	1.2	.4								5.8	4.8
E	1.9	1.2	.9									3.9	4.3
ESE	.8	.2			.1							1.1	4.2
SE	.7		.2	.1								1.0	4.7
SSE	.7	.2	.1	.3								1.3	6.2
S	.9	.6	1.3	1.1	.1	.2						4.2	8.9
SSW	.9	.7	.6	.6		.2						2.9	9.0
SW	.9	.3	.1	.1		.7						1.7	8.0
WSW	.4	.4	.4	.1								1.4	5.3
W	.8	.3	.1	.1								1.3	4.4
WNW	1.8	.7	.2	.6	.2	.3						3.8	7.7
NW	.6	.4	.2	.7	.6		.1					2.6	11.2
NNW	1.0	.4	.2	.2	.1							2.0	5.6
VARIABLE													
CALM	////////////////////											47.9	////
TOTALS	24.0	11.8	6.8	5.1	1.2	1.1	.1					100.0	3.0

TOTAL NUMBER OF OBSERVATIONS: 900

11

LOCAL CLIMATOLOGY BRANCH
 CASLETON
 IN WEATHER SERVICE/MAL

PERCENTAGE FREQUENCY OF OCCURRENCE OF SURFACE WIND DIRECTION VERSUS WIND SPEED
 FROM HOURLY OBSERVATIONS

STATION NUMBER: 723865 STATION NAME: NELLIS AFB NV

PERIOD OF RECORD: 76-85
 MONTH: NOV HOURS (LST): 0600-0800

DIRECTION (090 DEGS)	WIND SPEED IN KNOTS										TOTAL %	MEAN WIND	
	1-3	4-6	7-10	11-16	17-21	22-27	28-33	34-40	41-47	48-55			GE 56
N	1.9	.6	.6	.1								3.1	4.1
NNE	2.7	1.0	.6	.6								4.9	4.6
NE	2.9	1.8	1.7	.3								6.7	4.7
NNE	2.2	.9	.9	.1								4.1	4.3
E	2.4	1.1	.8	.1								4.4	3.9
ESE	.6	.2										.8	3.1
SE	.4	.1		.1								.7	3.7
SSE	.3	.6		.2	.1	.7						1.6	10.8
S	2.4	.9	1.1	.8	.2	.2						5.7	6.7
SSE	1.6	.3	.4	.7	.3	.1						3.4	7.4
SSW	1.3	.6		.2	.1	.1						2.3	5.3
WSW	1.0	.3	.2									1.6	3.3
W	.9	.3	.2		.3							1.8	6.4
WSW	1.3			.2	.2							1.8	5.8
W	1.3	.7		.8	.1	.1						3.0	6.7
WSW	1.2	.2		.1	.1							1.7	4.4
VARIABLE													
UNK												52.7	////
TOTAL	24.6	9.6	6.4	4.3	1.6	.9						100.0	2.5

TOTAL NUMBER OF OBSERVATIONS: 800

WIND DATA BRANCH
 WEATHER SERVICE/MAAC

PERCENTAGE FREQUENCY OF OCCURRENCE OF SURFACE WIND DIRECTION VERSUS WIND SPEED
 FROM HOURLY OBSERVATIONS

WIND NUMBER: 773465 STATION NAME: NELLIS AFB NV

PERIOD OF RECORD: 76-85
 MONTH: NOV HOURS(LST): 0930-1100

DIRECTION (MAGNETIC)	WIND SPEED IN KNOTS										TOTAL %	MEAN WIND	
	1-3	4-6	7-10	11-16	17-21	22-27	28-33	34-40	41-47	48-55			GE 56
N	.6	.3	.9	1.0	.1							2.9	9.0
NNE	1.0	.8	1.1	2.0	.3							5.2	9.6
NNE	1.2	1.4	1.9	1.3	.1							6.0	7.6
NNE	1.3	1.2	2.7	.8	.1							6.1	7.3
N	1.1	2.1	1.1									4.3	5.2
NNE	1.1	.3	.7									1.7	3.6
NNE	.6	.4	.4	.3								1.9	6.0
NNE	.8	.3	.1	.1		.7						1.6	7.1
N	3.0	1.0	.8	1.1	.8	.4						7.1	8.2
NNE	3.0	1.2	.7	.6	.1	.1						5.7	5.4
NNE	2.3	.8	.3	.2	.2		.4					4.3	7.2
NNE	.9	.5		.2	.2		.1					2.0	7.4
N	1.7	.2	.2	.1	.4	.1						2.8	6.5
NNE	.9	.4	.6	.2	.3	.7						2.8	9.2
NNE	1.0	.6	.1	.2								1.9	4.4
NNE	.3	.3	.3	.1								1.1	5.6

VARIABLES

CALM	////////////////////										42.8	////	
TOTAL	27.8	17.1	11.4	8.3	2.8	1.7	.6					100.0	4.1

AMOUNT OF OBSERVATIONS: 900

CLIMATOLOGY BRANCH
 WEATHER SERVICE/MAC

PERCENTAGE FREQUENCY OF OCCURRENCE OF SURFACE WIND DIRECTION VERSUS WIND SPEED
 FROM HOURLY OBSERVATIONS

STATION NUMBER: 72386F STATION NAME: NELLIS AFB NV

PERIOD OF RECORD: 76-85
 MONTH: NOV HOURS(LST): 1200-1400

DIRECTION (DEGREES)	WIND SPEED IN KNOTS										TOTAL %	MEAN WIND	
	1-3	4-6	7-10	11-16	17-21	22-27	28-33	34-40	41-47	48-55			GE 56
0	.5	.6	.8	.9	.1							2.9	8.0
090	.9	1.2	1.9	2.9	.2							7.1	9.5
90	1.3	3.2	4.2	3.6	.3	.1						12.8	8.5
180	2.4	3.9	4.1	.6								11.0	6.0
270	3.0	4.3	2.2	.7								10.2	5.4
045	1.7	1.7	.7	.2								3.6	4.9
315	1.1	1.1	.7	.3								3.2	5.6
030	1.7	.2	.2	.1								2.2	3.5
30	1.9	1.0	.7	1.9	.8	.6						6.4	10.0
304	1.2	.7	.9	.9	.3	.3						4.3	9.1
34	1.4	.6	.2	.1	.2	.7	.1					3.3	9.5
334	1.0	.2	.2	.1	.2	.2						2.0	8.1
4	1.6	.2	.3	.7	.3							3.1	7.1
404	.4	.7	.4	.8	.4	.2						2.7	11.5
44	.6	.2		.9	.1	.2						2.1	9.8
444	.5	.1	.2									.9	4.3

DIR TABLE	////////////////////////////////////											22.1	////
TOTAL	21.0	19.7	17.4	14.6	3.1	2.3	.1					100.0	5.9

TOTAL NUMBER OF OBSERVATIONS: 700

GLOBAL CLIMATOLOGY BRANCH
 USAF/FLTAG
 AIR WEATHER SERVICE/MAC

PERCENTAGE FREQUENCY OF OCCURRENCE OF SURFACE WIND DIRECTION VERSUS WIND SPEED
 FROM HOURLY OBSERVATIONS

STATION NUMBER: 723865 STATION NAME: NELLIS AFB NV

PERIOD OF RECORD: 76-85
 MONTH: NOV HOURS(LST): 1500-1700

DIRECTION (DEGREES)	WIND SPEED IN KNOTS										TOTAL %	MEAN WIND	
	1-3	4-6	7-10	11-16	17-21	22-27	28-33	34-40	41-47	48-55			GE 56
N	.8	.6	1.1	.3								2.8	6.4
NNE	1.1	2.2	2.4	1.8	.3							7.9	8.0
NE	3.2	4.6	3.7	1.2	.1							12.8	6.2
NNE	4.3	4.0	2.8	.2								11.3	4.8
E	4.4	2.9	1.2	.1								8.7	4.0
ESE	1.4	1.6	1.1	.3								4.4	5.4
SE	1.1	1.0	.8	.3	.1							3.3	5.9
SSE	.7	.9	.7	.4	.3							3.0	7.8
S	1.2	.9	1.4	1.7	.6	.3						6.1	9.5
SSW	1.7	.9	1.2	1.0	.4	.2						5.4	8.4
SW	1.0	.6	.4	.6	.3	.2						3.1	8.9
WSW	.4			.3	.1							.9	8.4
W	.9	.4	.6	.2								2.1	5.6
WNE	1.2	.2	.3	.6	.4	.1						3.1	8.8
WNW	.1	.4	.6	.2	.3	.1						2.3	11.6
NNW	.7	.3	.2									1.2	3.7
VARIABLE													
CALM	////////////////////////////////////										21.4	////	
TOTAL	24.7	21.4	18.6	10.1	3.1	1.0						100.0	5.3

TOTAL NUMBER OF OBSERVATIONS: 800

LOCAL CLIMATOLOGY BRANCH
 WAFSTAC
 AIR WEATHER SERVICE/MAC

PERCENTAGE FREQUENCY OF OCCURRENCE OF SURFACE WIND DIRECTION VERSUS WIND SPEED
 FROM HOURLY OBSERVATIONS

STATION NUMBER: 723865 STATION NAME: NELLIS AFB NV

PERIOD OF RECORD: 76-85
 MONTH: NOV HOURS(LST): 1800-2000

DIRECTION (DEGREES)	WIND SPEED IN KNOTS										TOTAL %	MEAN WIND	
	1-3	4-6	7-10	11-16	17-21	22-27	28-33	34-40	41-47	48-55			GE 56
N	6.1	2.6	.6	.4								9.7	3.5
NNE	8.1	5.7	.4	.7		.1						15.0	3.8
NE	6.7	4.6	1.0	.2	.1							12.6	4.0
NNE	4.2	3.1	1.0									8.3	4.0
E	2.2	2.2	.4	.2								5.1	4.1
ESE	.4	.3	.2									1.0	4.6
SE	.3	.1	.3	.1								.9	5.9
SSE	.2	.6	.6	.4	.1							2.1	8.2
S	.6	1.6	3.4	1.4	.7							7.7	9.3
SSW	.6	.7	.3	1.0	.3							2.9	9.9
SW	.7		.2	.2	.4							1.6	9.9
WSW	.1	.4	.3	.1								1.0	6.4
W	.6	.6		.1	.1							1.3	5.9
WNW	.1	.2	.3	.7	.1							1.4	10.2
W	.4	.8	.7	.1								1.7	5.0
WNW	1.3	.4	.2	.2								2.2	4.2
WINDY													
CALM	////////////////////											25.6	////
TOTAL	32.7	23.8	10.0	6.0	1.9	.1						100.0	3.8

TOTAL NUMBER OF OBSERVATIONS: 406

FEDERAL CLIMATOLOGY BRANCH
 USAF/TAC
 AIR WEATHER SERVICE/MAC

PERCENTAGE FREQUENCY OF OCCURRENCE OF SURFACE WIND DIRECTION VERSUS WIND SPEED
 FROM HOURLY OBSERVATIONS

STATION NUMBER: 723865 STATION NAME: NELLIS AFB NV

PERIOD OF RECORD: 76-85
 MONTH: NOV HOURS(LST): 2100-2300

DIRECTION (DEGREES)	WIND SPEED IN KNOTS										TOTAL %	MEAN WIND	
	1-3	4-6	7-10	11-16	17-21	22-27	28-33	34-40	41-47	48-55			GE 56
N	3.3	1.7	.3	.1								5.4	3.5
NNE	2.7	2.8	.4	.9	.1							6.9	5.3
NE	3.9	3.1	2.2	.4								9.7	4.9
ENE	2.7	2.9	1.9	.4								7.9	5.1
E	2.3	1.0	.4									3.8	3.5
ESE	.4	.4										.9	3.3
SE	.8	.6										1.3	2.9
SSE	.7	.1	.3	.4	.1							1.3	9.6
S	1.3	.4	2.6	3.0	.9	.7						8.6	10.7
SSW	.9	.4	.6	.8	.3							3.0	8.7
SW	1.2	.4	.4	.3	.1							2.6	6.2
WSW	.4	.4	.1	.2								1.2	5.4
W	.6	.4		.2	.1							1.3	6.6
WNW	.4	.4		.6	.1							1.6	7.8
NW	.7	.6	.4	.3	.4							2.4	8.3
NNW	.4	.7	.4	.2								1.8	6.1
VARIABLE													
CALM	////////////////////											40.3	////
TOTAL	23.4	16.4	10.2	6.0	2.2	.7						100.0	3.7

TOTAL NUMBER OF OBSERVATIONS: 500

CLONAL CLIMATOLOGY BRANCH
 USAFETAC
 AIR WEATHER SERVICE/MAC

PERCENTAGE FREQUENCY OF OCCURRENCE OF SURFACE WIND DIRECTION VERSUS WIND SPEED
 FROM HOURLY OBSERVATIONS

STATION NUMBER: 723865 STATION NAME: NELLIS AFB NV

PERIOD OF RECORD: 76-85
 MONTH: NOV HOURS(LST): ALL

DIRECTION (DEGREES)	WIND SPEED IN KNOTS										TOTAL %	MEAN WIND	
	1-3	4-6	7-10	11-16	17-21	22-27	28-33	34-40	41-47	48-55			GE 56
N	2.7	1.2	.7	.4	.0							5.0	4.5
NNE	3.1	2.1	1.1	1.2	.2	.0						7.6	5.8
NE	3.1	2.9	2.2	1.1	.1	.0						9.3	5.9
NNE	2.8	2.5	2.0	.3	.0							7.7	5.1
E	2.3	2.1	1.0	.1								5.5	4.5
ESE	.8	.6	.3	.1	.0							1.8	4.6
SE	.7	.4	.3	.2	.0	.0						1.6	5.4
SSE	.7	.4	.7	.3	.1	.1						1.8	7.5
S	1.6	.9	1.6	1.6	.6	.7						6.6	9.2
SSW	1.3	.7	.6	.8	.3	.1						3.8	7.9
SW	1.2	.5	.2	.2	.2	.2	.1					2.6	7.6
WSW	.6	.4	.0	.1	.1	.0	.0					1.4	6.1
W	1.0	.4	.2	.2	.2	.0						2.0	6.4
WNW	.9	.3	.3	.5	.3	.2						2.5	8.8
W	.7	.5	.2	.5	.2	.1	.0					2.3	8.6
WNW	.9	.4	.2	.1	.0							1.6	4.8
VA-TALL													
CALM	////////////////////											36.9	////
TOTALS	24.3	10.2	11.5	7.7	2.7	1.0	.1					100.0	4.0

TOTAL NUMBER OF OBSERVATIONS: 1700

11

GLOBAL CLIMATOLOGY BRANCH
 USAF/ETAC
 AIR WEATHER SERVICE/MAC

PERCENTAGE FREQUENCY OF OCCURRENCE OF SURFACE WIND DIRECTION VERSUS WIND SPEED
 FROM HOURLY OBSERVATIONS

STATION NUMBER: 723865 STATION NAME: NELLIS AFB NV

PERIOD OF RECORD: 76-85
 MONTH: DEC HOURS(LST): 0000-0200

DIRECTION (DEGREES)	WIND SPEED IN KNOTS											TOTAL %	MEAN WIND
	1-3	4-6	7-10	11-16	17-21	22-27	28-33	34-40	41-47	48-55	GE 56		
N	3.8	1.5	.6	.3								6.2	3.9
NNE	3.4	1.6	.5	.4	.2							6.2	4.5
NE	2.9	2.4	2.0	.5	.1							7.8	5.3
NNE	2.6	1.8	1.6	.1								6.1	4.6
E	1.3	.6	.5	.1								2.6	4.3
ESE	.9	.1		.1								1.1	3.3
SE	.6	.1	.1	.1								1.0	4.3
SSE	.3	.1	.3	.3	.1							1.2	9.0
S	.8	.3	.5	1.1	.2	.1						3.0	10.0
SSW	.8		.1	.1	.1							1.1	5.5
SW	.5	.2			.1							.9	4.8
WSW	.6	.2	.1									1.0	2.9
W	1.1	.2	.2		.1	.1						1.7	5.3
WNW	.4	.1	.3	.3								1.2	7.7
W	1.4	.3	.2	.8								2.7	6.1
WNW	1.6	.6	.1	.3								2.7	4.2
VERTICAL													
CALM	////////////////////											53.5	////
TOTAL	22.9	10.7	7.4	4.6	1.0	.2						100.0	2.4

TOTAL NUMBER OF OBSERVATIONS: 980

CLIMATE CLIMATOLOGY BRANCH
 WAFETAC
 AIR WEATHER SERVICE/MAC

PERCENTAGE FREQUENCY OF OCCURRENCE OF SURFACE WIND DIRECTION VERSUS WIND SPEED
 FROM HOURLY OBSERVATIONS

STATION NUMBER: 723865 STATION NAME: NELLIS AFB NV

PERIOD OF RECORD: 76-85
 MONTH: DEC HOURS (LST): 0300-0500

DIRECTION (DEGREES)	WIND SPEED IN KNOTS										TOTAL %	MEAN WIND	
	1-3	4-6	7-10	11-16	17-21	22-27	28-33	34-40	41-47	48-55			GE 56
N	5.3	2.0	.8	.1	.2	.1						8.5	4.0
NNE	4.0	.5	.5	.3	.1	.1						5.6	4.2
NE	2.3	2.3	.4	.4								5.9	4.7
NNE	1.6	1.6	1.2	.2								4.6	5.4
E	1.4	1.1	.6	.3								3.4	4.8
ESE	.5	.2										.8	2.4
SE	.4	.2	.1									.8	3.7
SSE	.8				.2							1.0	5.6
S	1.8	.7	.6	.5	.3							3.7	6.9
SSW	.4	.1	.4	.2								1.2	6.5
SW	.9	.3	.1	.1								1.4	4.4
WSW	.8											.8	2.3
W	.9	.3	.1	.3								1.6	5.3
WWW	1.1	.9		.5								2.5	5.5
W	1.5	.5	.3	.1	.1							2.6	4.7
WNW	1.7	.6	.2									2.6	3.3
VARIABLE													
CALM	////////////////////											53.2	////
TOTAL	25.7	11.6	5.5	3.2	1.0	.2						100.0	2.2

TOTAL NUMBER OF OBSERVATIONS: 930

GLOBAL CLIMATOLOGY BRANCH
 USAF/ETAC
 AIR WEATHER SERVICE/MAC

PERCENTAGE FREQUENCY OF OCCURRENCE OF SURFACE WIND DIRECTION VERSUS WIND SPEED
 FROM HOURLY OBSERVATIONS

STATION NUMBER: 723865 STATION NAME: NELLIS AFB NV

PERIOD OF RECORD: 76-85
 MONTH: DEC HOURS(LST): 0600-0800

DIRECTION (DEGREES)	WIND SPEED IN KNOTS										TOTAL %	MEAN WIND	
	1-3	4-6	7-10	11-16	17-21	22-27	28-33	34-40	41-47	48-55			GE 56
N	3.4	.9	.4	.1								4.8	3.1
NNE	1.7	.9	.3	.2	.1							2.7	5.0
NE	2.0	1.3	1.3	.2								4.8	4.7
NNE	2.0	1.5	1.0	.1								4.6	4.7
E	.9	.8	.9									2.5	5.2
ESE	.4	.2										.6	2.8
SE	.6	.1										.8	2.0
SSE	.4	.1	.1	.1								.8	4.4
S	1.0	.5	.6	.9								3.0	7.3
SSW	.9		.1	.1	.1							1.2	5.1
SW	1.0		.3									1.3	3.5
WSW	.4	.2										.6	3.3
W	1.1	.3	.1	.2								1.7	4.6
WNW	1.3	.1	.1	.1	.2							1.8	5.2
W	1.4	1.0	.2	.1								2.7	3.9
WNW	1.3	.3	.5	.3								2.5	5.0
VARIABLE													
CALM	////////////////////										63.5	////	
TOTALS	19.4	6.2	6.0	2.5	.4							100.0	1.7

TOTAL NUMBER OF OBSERVATIONS: 936

GLOBAL CLIMATOLOGY BRANCH
 USAF/ETAC
 AIR WEATHER SERVICE/MAC

PERCENTAGE FREQUENCY OF OCCURRENCE OF SURFACE WIND DIRECTION VERSUS WIND SPEED
 FROM HOURLY OBSERVATIONS

STATION NUMBER: 723865 STATION NAME: NELLIS AFB NV

PERIOD OF RECORD: 76-85
 MONTH: DEC HOURS(LST): 0900-1100

DIRECTION (DEGREES)	WIND SPEED IN KNOTS										TOTAL %	MEAN WIND	
	1-3	4-6	7-10	11-16	17-21	22-27	28-33	34-40	41-47	48-55			GE 56
N	1.3	.8	.5	.5	.4							3.5	7.3
NNE	.8	.5	.8	.9	.1							3.0	8.3
NNE	1.6	.8	1.6	.8	.1							4.8	6.9
NNE	1.2	1.1	1.6	.4								4.3	6.0
E	1.4	1.0	1.5									3.9	5.4
ESE	.8	.3	.1									1.2	3.3
SSE	.1	.1		.2								.4	7.0
SSE	.8	.2		.1								1.1	3.4
S	2.7	.6	.2	.8								4.3	4.6
SSW	3.4	.8	.2									4.4	2.5
SSW	2.8	.2		.1								3.1	2.3
WSW	1.4	.5	.2	.1								2.3	3.6
W	1.2	.4	.2	.2	.2							2.3	6.1
WNW	.6	.4		.4	.4	.2						2.2	10.5
WNW	.5	.2		.5								1.3	7.3
NNW	.5	.3	.2	.4								1.5	7.3
VARIABLE													
CALM	////////////////////										56.5	////	
TOTAL	21.1	8.3	7.2	5.5	1.3	.2						100.0	2.4

TOTAL NUMBER OF OBSERVATIONS: 950

ALL CLIMATOLOGY BRANCH PERCENTAGE FREQUENCY OF OCCURRENCE OF SURFACE WIND DIRECTION VERSUS WIND SPEED
 DTIC FROM HOURLY OBSERVATIONS
 WAFTHR SERVICE/MAC

STATION NUMBER: 723865 STATION NAME: NELLIS AFB NV PERIOD OF RECORD: 76-85
 MONTH: DEC HOURS (LST): 1200-1400

DIRECTION (DEGREES)	WIND SPEED IN KNOTS										TOTAL %	MEAN WIND	
	1-3	4-6	7-10	11-16	17-21	22-27	28-33	34-40	41-47	48-55			GE 56
N	.2	.8	.6	1.1	.4	.1						3.2	10.8
NNE	.6	1.3	1.7	2.0	.2							5.9	9.3
ENE	1.7	2.9	3.3	1.7	.2							9.9	7.3
E	1.7	3.1	2.6	.4								7.8	5.8
ESE	1.7	3.0	1.0									5.7	4.3
SE	1.2	.4	.2									1.9	3.9
SSE	.4	.3	.2		.1	.1						1.3	8.0
S	1.0			.2		.1						1.3	5.7
SSW	2.4	.5	1.0	.3								4.2	4.7
WSW	1.9	.4	.2	.4								3.1	4.5
W	2.0	1.0		.2			.1					3.3	4.1
WSW	.9	.3				.2						1.4	6.5
W	1.6	.3	.6	.3	.4							3.4	6.7
WNW	.5	.1		.3	.6	.4	.1					2.2	14.4
W	.9	.3	.2	.1	.1							1.6	5.3
WNW	.5	.3	.1	.4								1.4	6.7
VA	////////////////////////////////////											42.3	////
TOTALS	19.4	15.2	12.3	7.6	2.2	1.0	.2					100.0	3.9

TOTAL NUMBER OF OBSERVATIONS: 930

NATIONAL CLIMATOLOGY BRANCH
 WASH DC
 AIR WEATHER SERVICE/MAC

PERCENTAGE FREQUENCY OF OCCURRENCE OF SURFACE WIND DIRECTION VERSUS WIND SPEED
 FROM HOURLY OBSERVATIONS

STATION NUMBER: 723865 STATION NAME: NELLIS AFB NV

PERIOD OF RECORD: 76-85
 MONTH: DEC HOURS(LST): 1500-1700

DIRECTION (DEGREES)	WIND SPEED IN KNOTS										TOTAL %	MEAN WIND	
	1-3	4-6	7-10	11-16	17-21	22-27	28-33	34-40	41-47	48-55			GE 56
N	.6	1.4	.6	.8	.3							3.8	8.2
NNE	1.0	1.9	2.8	1.1								7.5	6.6
NF	3.0	4.6	3.2	.5								11.4	5.4
NNE	3.0	6.3	1.8	.4								11.6	5.0
E	2.9	2.2	.5									5.6	3.6
ESE	1.0	.7	.1	.2								1.6	4.3
SE	.6	.2	.3	.5								1.7	7.7
SE	.8	.1	.2	.1	.1	.1						1.4	7.4
S	.9	.6	.5	.5								2.7	6.7
SSW	2.0	.9	.1	.1	.1	.1						3.2	4.4
SW	1.3	.4	.1	.2			.3					2.4	7.5
WSW	.3	.2		.1								.6	5.0
W	1.4	.3		.3	.1							2.2	5.0
WNW	.8	1.1	.1	.9	.4	.3						3.5	9.5
W	.9	.4	.2	.1	.3	.1						2.0	7.6
WNW	.6	.1	.2									1.0	3.8
VARIABLE													
CALM	////////////////////											37.7	////
TOTALS	21.8	21.0	11.0	5.9	1.4	.6	.3					100.0	3.7

TOTAL NUMBER OF OBSERVATIONS: 930

GLOBAL CLIMATOLOGY BRANCH
 USAF/ETAC
 AIR WEATHER SERVICE/MAC

PERCENTAGE FREQUENCY OF OCCURRENCE OF SURFACE WIND DIRECTION VERSUS WIND SPEED
 FROM HOURLY OBSERVATIONS

STATION NUMBER: 72386E STATION NAME: NELLIS AFB NV

PERIOD OF RECORD: 76-85
 MONTH: DEC HOURS(LST): 1800-2000

DIRECTION (LOG DEGS)	WIND SPEED IN KNOTS										TOTAL %	MEAN WIND	
	1-3	4-6	7-10	11-16	17-21	22-27	28-33	34-40	41-47	48-55			GE 56
N	10.5	3.7	.5	.3								15.1	3.1
NNE	7.7	3.9	.6	.5	.1							12.9	3.7
NENE	6.6	4.9	1.4	.3								13.1	4.0
ENE	3.1	2.7	1.3	.2								7.3	4.5
E	1.6	2.0	.3									4.0	3.8
ESE	.4	.1										.5	2.2
SE	.2			.1								.3	6.0
SSE	.2		.2	.4	.3	.1						1.4	12.8
S	.5	.2	1.0	1.0	.4							3.1	9.9
SSW	.6	.1		.1								.9	4.0
SW	.6	.2	.1	.1				.1				1.2	5.7
WSW	.3											.3	2.0
W	.8	.1	.2	.1								1.2	4.0
WNW	.1	.3	.2	.5	.4	.1						1.7	12.5
W	.8	.4	.4	.5	.3							2.5	8.3
WNW	1.2	.6	.2		.1							2.2	4.4
VARIABLE													
CALM	////////////////////											32.4	////
TOTAL	35.4	14.4	6.1	4.3	1.7	.2						100.0	3.1

TOTAL NUMBER OF OBSERVATIONS: 930

GLOBAL CLIMATOLOGY BRANCH
 USAF/ETAC
 AIR WEATHER SERVICE/MAC

PERCENTAGE FREQUENCY OF OCCURRENCE OF SURFACE WIND DIRECTION VERSUS WIND SPEED
 FROM HOURLY OBSERVATIONS

STATION NUMBER: 723865 STATION NAME: NELLIS AFB NV

PERIOD OF RECORD: 76-85
 MONTH: DEC HOURS (LST): 2100-2300

DIRECTION (DEGREES)	WIND SPEED IN KNOTS										TOTAL %	MEAN WIND	
	1-3	4-6	7-10	11-16	17-21	22-27	28-33	34-40	41-47	48-55			GE 56
N	5.5	1.9	1.1	.3	.1							8.9	3.9
NNE	5.4	1.8	.8	.5		.1						8.6	4.2
NE	3.7	2.8	2.3	.3								9.0	4.9
ENE	1.6	3.2	1.0									5.8	4.5
E	1.2	1.4	.5									3.1	4.1
ESE	.1	.2	.1									.4	5.5
SE	.1	.2	.1	.2								.6	8.0
SE E	.3	.4	.1	.2								1.2	7.1
S	.6	.3	.4	1.3	.4							3.1	10.3
SSW	1.1		.2		.1	.1						1.5	5.8
SE	.4	.2	.1									.9	3.7
WSW	.3											.3	2.0
W	.6	.1	.1	.4								1.3	6.3
WNW	1.1	.4	.7	.3	.3							2.5	7.1
W	1.2	.3	.4	.4	.2							2.4	7.5
WNW	2.0		.2									2.3	2.4
VARIABLE													
CALM	////////////////////											48.2	////
TOTALS	25.1	13.4	7.7	4.2	1.2	.2						100.0	2.6

TOTAL NUMBER OF OBSERVATIONS: 350

11

GLOBAL CLIMATOLOGY BRANCH
 USAF/ETAC
 AIR WEATHER SERVICE/MAC

PERCENTAGE FREQUENCY OF OCCURRENCE OF SURFACE WIND DIRECTION VERSUS WIND SPEED
 FROM HOURLY OBSERVATIONS

STATION NUMBER: 723865 STATION NAME: NELLIS AFB NV

PERIOD OF RECORD: 76-85
 MONTH: DEC HOURS(LST): ALL

DIRECTION (DEGREES)	WIND SPEED IN KNOTS										TOTAL %	MEAN WIND	
	1-3	4-6	7-10	11-16	17-21	22-27	28-33	34-40	41-47	48-55			GE 56
N	3.8	1.6	.7	.4	.2	.0						6.8	4.6
NNE	3.1	1.5	1.0	.5	.1	.0						6.6	5.3
NF	2.9	2.8	1.6	.5	.1							8.4	5.3
NNE	2.1	2.7	1.5	.2								6.5	5.0
E	1.5	1.5	.7	.1								3.8	4.4
ESE	.7	.7	.1	.0								1.0	3.6
SE	.4	.7	.1	.1	.0	.0						.9	6.1
SSE	.6	.1	.1	.7	.1	.0						1.2	7.2
S	1.7	.8	.5	.8	.2	.0						3.4	7.3
SSE	1.4	.3	.2	.1	.1	.0						2.1	4.3
SE	1.2	.7	.1	.1	.0	.0	.1					1.9	4.4
ESE	.5	.0	.0	.0		.0						.9	3.9
E	1.1	.7	.1	.0	.1	.0						1.9	5.6
ESE	.7	.8	.1	.8	.3	.1	.0					2.2	9.1
SE	1.0	.8	.7	.3	.1	.0						2.2	6.2
SSE	1.2	.8	.7	.7	.0							2.0	4.4
VARIOUS													
CALM	////////////////////											48.4	////
TOTALS	23.9	13.4	6.7	4.7	1.7	.7	.1					100.0	2.8

TOTAL NUMBER OF OBSERVATIONS: 7597

GLOBAL CLIMATOLOGY BRANCH
 USAF/ETAC
 AIR WEATHER SERVICE/MAC

PERCENTAGE FREQUENCY OF OCCURRENCE OF SURFACE WIND DIRECTION VERSUS WIND SPEED
 FROM HOURLY OBSERVATIONS

STATION NUMBER: 723865 STATION NAME: NELLIS AFB NV

PERIOD OF RECORD: 76-86
 MONTH: ALL HOURS(LST): ALL

DIRECTION (DEGREES)	WIND SPEED IN KNOTS										TOTAL %	MEAN WIND	
	1-3	4-6	7-10	11-16	17-21	22-27	28-33	34-40	41-47	48-55			GE 56
N	2.7	1.4	.6	.4	.1	.0	.0					5.1	4.8
NNE	2.5	1.5	1.1	.9	.2	.1	.0	.0				6.2	6.2
NNE	2.5	2.3	1.6	.7	.1	.0						7.5	5.8
ENE	2.1	2.3	1.5	.3	.0	.0						6.2	5.1
E	2.1	2.1	1.1	.2	.0	.0						5.5	4.7
ESE	1.0	1.0	.7	.2	.0	.0	.0	.0				3.0	5.5
SE	.9	.9	.7	.3	.0	.0						2.8	6.2
SSE	1.0	.9	.8	.7	.2	.0	.0					3.5	7.4
S	2.0	2.1	2.6	2.5	.8	.2	.0	.0				10.3	8.8
SSW	1.7	1.5	1.4	1.5	.7	.2	.0	.0				7.0	8.9
SW	1.4	1.2	.8	1.0	.4	.2	.0	.0	.0			5.0	8.3
WSW	.8	.6	.4	.3	.1	.0	.0	.0	.0			2.3	6.5
W	1.0	.5	.3	.3	.1	.0	.0	.0				2.3	6.0
WNW	.7	.4	.3	.3	.2	.1	.0					2.1	8.5
NW	.8	.4	.2	.2	.1	.0	.0	.0				1.8	6.8
NNW	.9	.4	.2	.1	.0	.0			.0			1.6	4.4
VARIABLE													
CALM	////////////////////											27.8	////
TOTALS	24.1	19.5	14.7	10.1	3.1	1.0	.1	.0	.0			100.0	4.8

TOTAL NUMBER OF OBSERVATIONS: 8740

GLOBAL CLIMATOLOGY BRANCH
 USAFETAC
 AIR WEATHER SERVICE/MAC

PERCENTAGE FREQUENCY OF OCCURRENCE OF SURFACE WIND DIRECTION VERSUS WIND SPEED
 FROM HOURLY OBSERVATIONS

STATION NUMBER: 723865 STATION NAME: NELLIS AFB NV

PERIOD OF RECORD: 76-86
 MONTH: ALL HOURS(LST): ALL

CEILING(S) 200 TO 1400 FEET WITH VISIBILITIES 1/2 MILE OR MORE
 AND/OR
 CEILING(S) 200 FEET OR MORE WITH VISIBILITIES 1/2 TO 2-1/2 MILES

DIRECTION (DEGREES)	WIND SPEED IN KNOTS											TOTAL %	MEAN WIND
	1-3	4-6	7-10	11-16	17-21	22-27	28-33	34-40	41-47	48-55	GE 56		
N	1.2		.6									1.8	3.7
NNF		2.4				.6	.6					3.6	12.5
NE	1.2	3.0	.6	1.2		.6						6.5	8.1
ENE	1.9	7.1	6.5	1.2								16.6	6.5
E	1.2	4.1	3.6									8.9	5.9
ESF	.6		.6	.6								1.8	8.3
SE	1.9	.6				.6						3.0	7.2
SSE		.6				.6						1.2	15.5
S		.6		1.2		.6						2.4	15.5
SSW	2.4	1.8	.6			1.9	.6					7.1	10.8
SW	.6		.6	.6	.6	.6	2.4		.6			5.9	23.4
WSW	.6					2.4						3.0	19.4
W		.6		.6		.6	.6					2.4	18.8
WNW						1.2	.6					1.8	26.3
NW	2.4	.6			.6			1.9				5.5	15.6
NNW	1.2											1.2	2.0
VARIABLE													
CALM	////////////////////											27.8	////
TOTALS	14.9	21.3	13.0	5.3	1.2	9.5	4.7	1.9	.6			100.0	8.0

TOTAL NUMBER OF OBSERVATIONS: 109

U S AIR FORCE
ENVIRONMENTAL TECHNICAL
APPLICATIONS CENTER

PART D CEILING VERSUS VISIBILITY

This summary is a bivariate percentage frequency distribution by classes of ceiling from zero to equal to or greater than 20,000 feet and as a separate class "no ceiling", versus visibility in 16 classes from zero to equal to or greater than 10 miles. Data are derived from hourly observations, and three sets of tables are presented as follows:

1. Annual - all years and all hours combined
2. By month - all years and all hours combined
3. By month - by standard 3-hour groups

Due to the cumulative nature of this presentation, it is possible to determine the percentage frequency of occurrence for any given limit of ceiling or visibility separately, or in combination of ceiling and visibility. The totals progress to the right and downward. Ceiling may be determined independently by referring to totals in the extreme right hand column. Also, visibility may be determined independently by reference to the horizontal row of totals at the bottom of the page. The percentage frequency for which the station was meeting or exceeding any given set of minima may be determined from the figure at the intersection of the appropriate ceiling column and visibility row. Several examples in the use of these tables are shown on pages 2 and 3 below.

U. S. Weather Bureau and Navy stations did not report ceilings within the range 10,000 feet and higher prior to January 1949. Summaries prepared from data for these stations using the earlier period and data subsequent to January 1949 will be modified to limit ceilings to 10,000 feet. Short periods of record prior to 1949 for these stations will be eliminated from the summary. For Air Force stations, the "no ceiling" category includes clear and scattered conditions, and ceilings above 20,000 feet for period through June 1948. Beginning in July 1948 for Air Force stations and January 1949 for USWB and U. S. Navy stations the "no ceiling" category consists of observations with less than 6/10 total sky cover and those cases where total sky cover is 6/10 or more, but not more than 1/2 of the sky cover is opaque.

Beginning in January 1968, METAR stations report visibilities to 6 miles and then greater than 6 miles. Thus, for METAR stations, the category equal to or greater than 10 miles is not printed in the tables, unless the summary was for a period ending before January 1968.

(Continued on Reverse Side)

EXAMPLES FOR USE OF CEILING VERSUS VISIBILITY TABLES IN THIS TABULATION

CEILING (FEET)	VISIBILITY (STATUTE MILES)															
	≥ 10	≥ 6	≥ 5	≥ 4	≥ 3	≥ 2 1/2	≥ 2	≥ 1 1/2	≥ 1 1/4	≥ 1	≥ 3/4	≥ 1/2	≥ 1/4	≥ 5/16	≥ 1/8	≥ 0
NO CEILING																
≥ 1800																
≥ 1500					91.0											92.6
≥ 1200																
≥ 1000																
≥ 900																
≥ 800																
≥ 700																
≥ 600																
≥ 500										97.4						98.1
≥ 400																
≥ 300																
≥ 200																
≥ 100					95.4		96.9			98.3						100.0
≥ 0																

EXAMPLE # 1 Read ceiling values independently of visibility under column at right headed ≥ 0 .
 For instance, from the table: Ceiling ≥ 1500 feet = 92.6%.
 Ceiling ≥ 500 feet = 98.1%.

EXAMPLE # 2 Read visibilities independently of ceilings on bottom line opposite ≥ 0 . From the table:
 Visibility ≥ 3 miles = 95.4%.
 Visibility ≥ 2 miles = 96.9%.
 Visibility ≥ 1 mile = 98.3%.

EXAMPLE # 3 To obtain combinations of ceiling with visibility, read figure at intersection of the two categories; i.e.: Ceiling ≥ 1500 feet with visibility ≥ 3 miles = 91.0%.

ADDITIONAL EXAMPLES

EXAMPLE # 4 Values below minimums stated in the table may be obtained by subtracting the value given in the table from 100%. Thus, to obtain the percentage of observations with ceiling < 1500 feet and/or visibility < 3 miles, subtract the value read from the table at the intersection, which is 91.0, from 100.0. The answer 9.0 is the percentage of observations with ceiling < 1500 feet and/or visibility < 3 miles.

Likewise, the percentage of observations with ceiling < 500 feet and/or visibility < 1 mile is 2.6, obtained by subtracting 97.4 from 100.0.

EXAMPLE # 5 To find the percentage of observations falling within the two categories given in example above, subtract the value read from the table for the first set of limits from the value in the table for the second set of limits. The difference will be the percentage of observations meeting the lower set of limits, but not meeting the higher set of limits.

The value 91.0 read from the table at the intersection of ≥ 1500 feet with ≥ 3 miles, subtracted from 97.4 read from the table at the intersection of ≥ 500 feet with > 1 mile is equal to 6.4%. Thus; 6.4 percent of the observations meet the criteria: "ceiling ≥ 500 feet with visibility > 1 mile, but < 3 miles; or ceiling ≥ 500 feet, but < 1500 feet with visibility ≥ 1 mile."

Since these tabulations are prepared in several ways including by month, by 3-hour groups it is possible to determine diurnal variations of ceiling and visibility limits as well as probabilities of various ceiling-visibility combinations.

GLOBAL CLIMATOLOGY BRANCH
USAFETAC
AIR WEATHER SERVICE/MAC

PERCENTAGE FREQUENCY OF OCCURRENCE OF CEILING VERSUS VISIBILITY
FROM HOURLY OBSERVATIONS

STATION NUMBER: 733865 STATION NAME: NELLIS AFB NV

PERIOD OF RECORD: 77-86
MONTH: JAN HOURS (LST): 0000-0200

CEILING IN FEET	VISIBILITY IN STATUTE MILES															
	10	6	5	4	3	2 1/2	2	1 1/2	1 1/4	1	3/4	5/8	1/2	5/16	1/4	0
NO CEIL	75.3	75.3	75.6	75.6	75.6	75.6	75.6	75.6	75.6	75.6	75.6	75.6	75.6	75.6	75.6	75.6
GE 2000	81.8	81.8	82.2	82.2	82.2	82.2	82.2	82.2	82.2	82.2	82.2	82.2	82.2	82.2	82.2	82.2
GE 1800	82.2	82.2	82.5	82.5	82.5	82.5	82.5	82.5	82.5	82.5	82.5	82.5	82.5	82.5	82.5	82.5
GE 1600	82.4	82.4	82.7	82.7	82.7	82.7	82.7	82.7	82.7	82.7	82.7	82.7	82.7	82.7	82.7	82.7
GE 1400	86.2	86.2	86.6	86.6	86.6	86.6	86.6	86.6	86.6	86.6	86.6	86.6	86.6	86.6	86.6	86.6
GE 1200	89.7	89.7	90.0	90.0	90.0	90.0	90.0	90.0	90.0	90.0	90.0	90.0	90.0	90.0	90.0	90.0
GE 1000	91.3	91.3	91.6	91.6	91.6	91.6	91.6	91.6	91.6	91.6	91.6	91.6	91.6	91.6	91.6	91.6
GE 900	91.6	91.6	91.8	91.8	91.8	91.8	91.8	91.8	91.8	91.8	91.8	91.8	91.8	91.8	91.8	91.8
GE 800	92.2	92.2	92.5	92.5	92.5	92.5	92.5	92.5	92.5	92.5	92.5	92.5	92.5	92.5	92.5	92.5
GE 700	93.4	93.4	93.8	93.8	93.8	93.8	93.8	93.8	93.8	93.8	93.8	93.8	93.8	93.8	93.8	93.8
GE 600	95.1	95.1	95.4	95.4	95.4	95.4	95.4	95.4	95.4	95.4	95.4	95.4	95.4	95.4	95.4	95.4
GE 500	96.2	96.2	96.6	96.6	96.6	96.6	96.6	96.6	96.6	96.6	96.6	96.6	96.6	96.6	96.6	96.6
GE 450	96.3	96.3	96.7	96.7	96.7	96.7	96.7	96.7	96.7	96.7	96.7	96.7	96.7	96.7	96.7	96.7
GE 400	96.8	96.8	97.1	97.1	97.1	97.1	97.1	97.1	97.1	97.1	97.1	97.1	97.1	97.1	97.1	97.1
GE 350	96.8	97.0	97.3	97.3	97.3	97.4	97.4	97.4	97.4	97.4	97.4	97.4	97.4	97.4	97.4	97.4
GE 300	97.8	98.4	98.7	98.7	98.7	98.8	98.8	98.8	98.8	98.8	98.8	98.8	98.8	98.8	98.8	98.8
GE 250	97.8	98.7	99.0	99.0	99.0	99.1	99.1	99.1	99.1	99.1	99.1	99.1	99.1	99.1	99.1	99.1
GE 200	98.2	99.0	99.4	99.4	99.4	99.5	99.5	99.5	99.5	99.5	99.5	99.5	99.5	99.5	99.5	99.5
GE 180	98.2	99.0	99.4	99.4	99.4	99.5	99.5	99.5	99.5	99.5	99.5	99.5	99.5	99.5	99.5	99.5
GE 150	98.4	99.4	99.7	99.7	99.7	99.8	99.8	99.8	99.8	99.8	99.8	99.8	99.8	99.8	99.8	99.8
GE 120	98.5	99.6	99.9	99.9	99.9	100.0	100.0	100.0	100.0	100.0	100.0	100.0	100.0	100.0	100.0	100.0
GE 100	98.5	99.6	99.9	99.9	99.9	100.0	100.0	100.0	100.0	100.0	100.0	100.0	100.0	100.0	100.0	100.0
GE 90	98.5	99.6	99.9	99.9	99.9	100.0	100.0	100.0	100.0	100.0	100.0	100.0	100.0	100.0	100.0	100.0
GE 80	98.5	99.6	99.9	99.9	99.9	100.0	100.0	100.0	100.0	100.0	100.0	100.0	100.0	100.0	100.0	100.0
GE 70	98.5	99.6	99.9	99.9	99.9	100.0	100.0	100.0	100.0	100.0	100.0	100.0	100.0	100.0	100.0	100.0
GE 60	98.5	99.6	99.9	99.9	99.9	100.0	100.0	100.0	100.0	100.0	100.0	100.0	100.0	100.0	100.0	100.0
GE 50	98.5	99.6	99.9	99.9	99.9	100.0	100.0	100.0	100.0	100.0	100.0	100.0	100.0	100.0	100.0	100.0
GE 40	98.5	99.6	99.9	99.9	99.9	100.0	100.0	100.0	100.0	100.0	100.0	100.0	100.0	100.0	100.0	100.0
GE 30	98.5	99.6	99.9	99.9	99.9	100.0	100.0	100.0	100.0	100.0	100.0	100.0	100.0	100.0	100.0	100.0
GE 20	98.5	99.6	99.9	99.9	99.9	100.0	100.0	100.0	100.0	100.0	100.0	100.0	100.0	100.0	100.0	100.0
GE 10	98.5	99.6	99.9	99.9	99.9	100.0	100.0	100.0	100.0	100.0	100.0	100.0	100.0	100.0	100.0	100.0

TOTAL NUMBER OF OBSERVATIONS: 730

GLOBAL CLIMATOLOGY BRANCH
 USAFETAC
 AIR WEATHER SERVICE/MAC

PERCENTAGE FREQUENCY OF OCCURRENCE OF CEILING VERSUS VISIBILITY
 FROM HOURLY OBSERVATIONS

STATION NUMBER: 723865 STATION NAME: NELLIS AFB NV

PERIOD OF RECORD: 77-86
 MONTH: JAN HOURS (LST): 0300-0500

CEILING IN FEET	VISIBILITY IN STATUTE MILES															
	GE 10	GE 6	GE 5	GE 4	GE 3	GE 2 1/2	GE 2	GE 1 1/2	GE 1 1/4	GE 1	GE 3/4	GE 5/8	GE 1/2	GE 5/16	GE 1/4	GE 0
NO CEIL	72.7	72.7	72.7	72.7	72.8	72.8	72.8	72.8	72.8	72.8	72.8	73.0	73.0	73.0	73.0	73.0
GE 20000	79.8	79.6	79.8	79.8	79.9	79.9	79.9	79.9	79.9	79.9	79.9	80.1	80.1	80.1	80.1	80.1
GE 18000	80.5	80.5	80.5	81.5	80.6	80.6	80.6	80.6	80.6	80.6	80.6	80.9	80.9	80.9	80.9	80.9
GE 16000	80.5	80.5	80.5	80.5	80.6	80.6	80.6	80.6	80.6	80.6	80.6	80.9	80.9	80.9	80.9	80.9
GE 14000	84.2	84.2	84.2	84.2	84.3	84.3	84.3	84.3	84.3	84.3	84.3	84.5	84.5	84.5	84.5	84.5
GE 12000	83.8	83.8	83.8	83.8	83.9	83.9	83.9	83.9	83.9	83.9	83.9	84.1	84.1	84.1	84.1	84.1
GE 10000	90.4	90.4	90.4	90.4	90.5	90.5	90.5	90.5	90.5	90.5	90.5	90.8	90.8	90.8	90.8	90.8
GE 9000	91.1	91.2	91.2	91.2	91.3	91.3	91.3	91.3	91.3	91.3	91.3	91.5	91.5	91.5	91.5	91.5
GE 8000	92.4	92.5	92.5	92.5	92.6	92.6	92.6	92.6	92.6	92.6	92.6	92.8	92.8	92.8	92.8	92.8
GE 7000	92.4	92.5	92.5	92.5	92.6	92.6	92.6	92.6	92.6	92.6	92.6	92.8	92.8	92.8	92.8	92.8
GE 6000	94.3	94.4	94.4	94.4	94.5	94.5	94.5	94.5	94.5	94.5	94.5	94.7	94.7	94.7	94.7	94.7
GE 5000	95.6	95.7	95.7	95.7	95.9	95.9	95.9	95.9	95.9	95.9	95.9	96.1	96.1	96.1	96.1	96.1
GE 4500	96.1	96.3	96.3	96.3	97.0	97.0	97.0	97.0	97.0	97.0	97.0	97.2	97.2	97.2	97.2	97.2
GE 4000	96.5	96.9	97.2	97.2	97.4	97.4	97.4	97.4	97.4	97.4	97.4	97.6	97.6	97.6	97.6	97.6
GE 3500	96.6	97.1	97.4	97.4	97.6	97.6	97.6	97.6	97.6	97.6	97.6	97.8	97.8	97.8	97.8	97.8
GE 3000	96.9	98.1	98.4	98.5	98.7	98.7	98.7	98.7	98.7	98.7	98.7	98.9	98.9	98.9	98.9	98.9
GE 2500	96.9	98.2	98.5	98.6	98.8	98.8	98.8	98.8	98.8	98.8	98.8	99.0	99.0	99.0	99.0	99.0
GE 2000	97.0	98.4	98.7	98.8	99.0	99.0	99.0	99.0	99.0	99.0	99.0	99.2	99.2	99.2	99.2	99.2
GE 1800	97.0	98.4	98.7	98.8	99.0	99.0	99.0	99.0	99.0	99.0	99.0	99.2	99.2	99.2	99.2	99.2
GE 1600	97.3	98.8	99.1	99.2	99.5	99.5	99.5	99.5	99.5	99.5	99.5	99.7	99.7	99.7	99.7	99.7
GE 1200	97.3	98.8	99.1	99.2	99.5	99.5	99.5	99.5	99.5	99.5	99.5	99.7	99.7	99.7	99.7	99.7
GE 1000	97.3	98.8	99.1	99.2	99.5	99.5	99.5	99.5	99.5	99.5	99.5	99.7	99.7	99.7	99.7	99.7
GE 900	97.3	98.8	99.1	99.2	99.5	99.5	99.5	99.5	99.5	99.5	99.5	99.7	99.7	99.7	99.7	99.7
GE 800	97.3	98.8	99.1	99.2	99.5	99.5	99.5	99.5	99.5	99.5	99.5	99.7	99.7	99.7	99.7	99.7
GE 700	97.3	98.8	99.1	99.2	99.5	99.5	99.5	99.5	99.5	99.5	99.5	99.7	99.7	99.7	99.7	99.7
GE 600	97.3	98.8	99.1	99.2	99.5	99.5	99.5	99.5	99.5	99.5	99.5	99.7	99.7	99.7	99.7	99.7
GE 500	97.3	98.8	99.1	99.2	99.5	99.5	99.5	99.5	99.5	99.5	99.5	99.7	99.7	99.7	99.7	99.7
GE 400	97.3	98.8	99.1	99.2	99.5	99.5	99.5	99.5	99.5	99.5	99.5	99.7	99.7	99.7	99.7	99.7
GE 300	97.3	98.8	99.1	99.2	99.5	99.5	99.5	99.5	99.5	99.5	99.5	99.7	99.7	99.7	99.7	99.7
GE 200	97.3	98.8	99.1	99.2	99.5	99.5	99.5	99.5	99.5	99.5	99.5	99.7	99.7	99.7	99.7	99.7
GE 100	97.3	98.8	99.1	99.2	99.5	99.5	99.5	99.5	99.5	99.5	99.5	99.7	99.7	99.7	99.7	99.7
GE 0	97.3	98.8	99.1	99.2	99.5	99.5	99.5	99.5	99.5	99.5	99.5	99.7	99.7	99.7	99.7	99.7

TOTAL NUMBER OF OBSERVATIONS: 230

GLOBAL CLIMATOLOGY BRANCH
USAFETAC
AIR WEATHER SERVICE/MAC

PERCENTAGE FREQUENCY OF OCCURRENCE OF CEILING VERSUS VISIBILITY
FROM HOURLY OBSERVATIONS

STATION NUMBER: 723365 STATION NAME: NELLIS AFB NV

PERIOD OF RECORD: 77-86
MONTH: JAN HOURS (LST): 0600-0800

CEILING IN FEET	VISIBILITY IN STATUTE MILES															
	GE 10	GE 6	GE 5	GE 4	GE 3	GE 2 1/2	GE 2	GE 1 1/2	GE 1 1/4	GE 1	GE 3/4	GE 5/8	GE 1/2	GE 5/16	GE 1/4	GE 0
NO CEIL	66.9	67.5	67.8	67.8	67.8	67.8	67.8	67.8	67.8	67.8	67.8	67.8	67.8	67.8	67.8	67.8
GE 2000	74.3	74.9	75.3	75.3	75.3	75.3	75.3	75.3	75.3	75.3	75.3	75.3	75.3	75.3	75.3	75.3
GE 1800	75.1	75.7	76.0	76.0	76.0	76.0	76.0	76.0	76.0	76.0	76.0	76.0	76.0	76.0	76.0	76.0
GE 1600	75.8	76.5	76.8	76.8	76.8	76.8	76.8	76.8	76.8	76.8	76.8	76.8	76.8	76.8	76.8	76.8
GE 1400	78.9	79.6	79.9	79.9	79.9	79.9	79.9	79.9	79.9	79.9	79.9	79.9	79.9	79.9	79.9	79.9
GE 1200	83.1	83.6	84.1	84.1	84.1	84.1	84.1	84.1	84.1	84.1	84.1	84.1	84.1	84.1	84.1	84.1
GE 1000	87.4	88.1	88.4	88.4	88.4	88.4	88.4	88.4	88.4	88.4	88.4	88.4	88.4	88.4	88.4	88.4
GE 900	87.6	88.3	88.6	88.6	88.6	88.6	88.6	88.6	88.6	88.6	88.6	88.6	88.6	88.6	88.6	88.6
GE 800	89.7	90.4	90.8	90.8	90.8	90.8	90.8	90.8	90.8	90.8	90.8	90.8	90.8	90.8	90.8	90.8
GE 700	89.8	90.6	91.0	91.0	91.0	91.0	91.0	91.0	91.0	91.0	91.0	91.0	91.0	91.0	91.0	91.0
GE 600	91.7	92.7	93.0	93.0	93.0	93.0	93.0	93.0	93.0	93.0	93.0	93.0	93.0	93.1	93.1	93.1
GE 500	92.9	94.1	94.4	94.4	94.4	94.4	94.5	94.5	94.5	94.5	94.5	94.5	94.5	94.6	94.6	94.6
GE 450	93.5	94.8	95.2	95.2	95.2	95.2	95.3	95.3	95.3	95.5	95.5	95.5	95.5	95.6	95.6	95.6
GE 400	94.0	95.5	95.8	95.8	95.8	95.8	95.9	95.9	95.9	96.1	96.1	96.1	96.1	96.2	96.2	96.2
GE 350	94.2	95.7	96.0	96.0	96.0	96.0	96.1	96.1	96.1	96.3	96.3	96.3	96.3	96.5	96.5	96.5
GE 300	94.7	96.8	97.2	97.3	97.3	97.3	97.4	97.4	97.4	97.6	97.6	97.6	97.6	97.7	97.7	97.7
GE 250	95.2	97.2	97.6	97.7	97.7	97.7	97.8	97.8	97.8	98.1	98.1	98.1	98.1	98.2	98.2	98.2
GE 200	95.8	98.1	98.5	98.6	98.6	98.6	98.7	98.7	98.7	99.0	99.0	99.0	99.0	99.1	99.1	99.1
GE 150	95.8	98.5	98.9	99.0	99.0	99.0	99.1	99.1	99.1	99.4	99.4	99.4	99.4	99.5	99.5	99.5
GE 120	95.9	98.7	99.1	99.2	99.2	99.2	99.4	99.4	99.4	99.7	99.7	99.7	99.7	99.8	99.8	99.8
GE 100	96.1	98.7	99.1	99.2	99.2	99.2	99.4	99.4	99.4	99.7	99.7	99.7	99.7	99.8	99.8	99.8
GE 90	96.2	98.8	99.2	99.4	99.4	99.4	99.5	99.5	99.5	99.8	99.8	99.8	99.8	100.0	100.0	100.0
GE 80	96.2	98.8	99.2	99.4	99.4	99.4	99.5	99.5	99.5	99.8	99.8	99.8	99.8	100.0	100.0	100.0
GE 70	96.2	98.8	99.2	99.4	99.4	99.4	99.5	99.5	99.5	99.8	99.8	99.8	99.8	100.0	100.0	100.0
GE 60	96.2	98.8	99.2	99.4	99.4	99.4	99.5	99.5	99.5	99.8	99.8	99.8	99.8	100.0	100.0	100.0
GE 50	96.2	98.8	99.2	99.4	99.4	99.4	99.5	99.5	99.5	99.8	99.8	99.8	99.8	100.0	100.0	100.0
GE 40	96.2	98.8	99.2	99.4	99.4	99.4	99.5	99.5	99.5	99.8	99.8	99.8	99.8	100.0	100.0	100.0
GE 30	96.2	98.8	99.2	99.4	99.4	99.4	99.5	99.5	99.5	99.8	99.8	99.8	99.8	100.0	100.0	100.0
GE 20	96.2	98.8	99.2	99.4	99.4	99.4	99.5	99.5	99.5	99.8	99.8	99.8	99.8	100.0	100.0	100.0
GE 10	96.2	98.8	99.2	99.4	99.4	99.4	99.5	99.5	99.5	99.8	99.8	99.8	99.8	100.0	100.0	100.0

TOTAL NUMBER OF OBSERVATIONS: 950

GLOBAL CLIMATOLOGY BRANCH
 USAFETAC
 AIR WEATHER SERVICE/MAC

PERCENTAGE FREQUENCY OF OCCURRENCE OF CEILING VERSUS VISIBILITY
 FROM HOURLY OBSERVATIONS

STATION NUMBER: 723865 STATION NAME: NELLIS AFB NV

PERIOD OF RECORD: 77-86
 MONTH: JAN HOURS(LST): 0900-1100

CEILING IN FEET	VISIBILITY IN STATUTE MILES															
	GE 1	GE 3/4	GE 5/8	GE 1/2	GE 5/16	GE 1/4	GE 1/8	GE 1/4	GE 1/2	GE 3/4	GE 1	GE 1 1/4	GE 1 1/2	GE 2	GE 2 1/2	GE 3
NO CEIL	65.4	65.8	65.9	66.0	66.2	66.2	66.2	66.2	66.2	66.2	66.2	66.2	66.2	66.2	66.2	66.2
GE 2000	72.9	73.4	73.5	73.7	73.9	73.9	73.9	73.9	73.9	73.9	73.9	73.9	73.9	73.9	73.9	73.9
GE 1800	74.2	74.7	74.8	74.9	75.2	75.2	75.2	75.2	75.2	75.2	75.2	75.2	75.2	75.2	75.2	75.2
GE 1600	75.3	75.8	75.9	76.3	76.2	76.2	76.2	76.2	76.2	76.2	76.2	76.2	76.2	76.2	76.2	76.2
GE 1400	77.7	80.2	80.3	80.4	80.6	80.6	80.6	80.6	80.6	80.6	80.6	80.6	80.6	80.6	80.6	80.6
GE 1200	83.8	84.3	84.4	84.5	84.7	84.7	84.7	84.7	84.7	84.7	84.7	84.7	84.7	84.7	84.7	84.7
GE 1000	86.1	86.9	87.0	87.1	87.3	87.3	87.3	87.3	87.3	87.3	87.3	87.3	87.3	87.3	87.3	87.3
GE 900	85.8	87.5	87.6	87.7	88.0	88.0	88.0	88.0	88.0	88.0	88.0	88.0	88.0	88.0	88.0	88.0
GE 800	90.0	90.8	90.9	91.0	91.2	91.2	91.2	91.2	91.2	91.2	91.2	91.2	91.2	91.2	91.2	91.2
GE 700	90.4	91.2	91.3	91.4	91.6	91.6	91.6	91.6	91.6	91.6	91.6	91.6	91.6	91.6	91.6	91.6
GE 600	91.6	92.4	92.5	92.6	92.8	92.8	92.8	92.8	92.8	92.8	92.8	92.8	92.8	92.8	92.8	92.8
GE 500	92.7	93.5	93.7	93.8	94.0	94.0	94.0	94.0	94.0	94.0	94.0	94.0	94.0	94.0	94.0	94.0
GE 450	93.7	94.1	94.2	94.8	94.8	94.8	94.8	94.8	94.8	94.8	94.8	94.8	94.8	94.8	94.8	94.8
GE 400	93.7	94.6	94.8	95.4	95.7	95.7	95.7	95.7	95.7	95.7	95.7	95.7	95.7	95.7	95.7	95.7
GE 350	93.9	94.9	95.3	95.8	96.1	96.1	96.1	96.1	96.1	96.1	96.1	96.1	96.1	96.1	96.1	96.1
GE 300	94.3	95.7	96.0	96.7	97.0	97.0	97.1	97.1	97.1	97.1	97.1	97.1	97.1	97.1	97.1	97.1
GE 250	94.5	96.5	96.8	97.4	97.7	97.7	97.8	97.8	97.8	97.8	97.8	97.8	97.8	97.8	97.8	97.8
GE 200	94.8	97.2	97.6	98.2	98.5	98.5	98.6	98.6	98.6	98.6	98.6	98.6	98.6	98.6	98.6	98.6
GE 180	94.8	97.2	97.6	98.2	98.5	98.5	98.6	98.6	98.6	98.6	98.6	98.6	98.6	98.6	98.6	98.6
GE 160	94.3	97.6	98.1	98.8	99.1	99.1	99.2	99.2	99.2	99.2	99.2	99.2	99.2	99.2	99.2	99.2
GE 120	95.3	97.6	98.1	98.9	99.2	99.2	99.4	99.4	99.4	99.4	99.4	99.4	99.4	99.4	99.4	99.4
GE 100	95.3	97.6	98.1	98.9	99.4	99.4	99.6	99.6	99.6	99.6	99.6	99.6	99.6	99.6	99.6	99.6
GE 90	95.3	97.6	98.1	98.9	99.4	99.4	99.6	99.6	99.6	99.6	99.6	99.6	99.6	99.6	99.6	99.6
GE 80	95.3	97.6	98.1	98.9	99.4	99.4	99.6	99.6	99.6	99.6	99.6	99.6	99.6	99.6	99.6	99.6
GE 70	95.3	97.6	98.1	98.9	99.4	99.4	99.6	99.6	99.6	99.6	99.6	99.6	99.6	99.6	99.6	99.6
GE 60	95.3	97.6	98.1	98.9	99.4	99.4	99.6	99.6	99.6	99.6	99.6	99.6	99.6	99.6	99.6	99.6
GE 50	95.3	97.6	98.1	98.9	99.4	99.4	99.6	99.6	99.6	99.6	99.6	99.6	99.6	99.6	99.6	99.6
GE 40	95.3	97.6	98.1	98.9	99.4	99.4	99.6	99.6	99.6	99.6	99.6	99.6	99.6	99.6	99.6	99.6
GE 30	95.3	97.6	98.1	98.9	99.4	99.4	99.6	99.6	99.6	99.6	99.6	99.6	99.6	99.6	99.6	99.6
GE 20	95.3	97.6	98.1	98.9	99.4	99.4	99.6	99.6	99.6	99.6	99.6	99.6	99.6	99.6	99.6	99.6
GE 10	95.3	97.6	98.1	98.9	99.4	99.4	99.6	99.6	99.6	99.6	99.6	99.6	99.6	99.6	99.6	99.6

TOTAL NUMBER OF OBSERVATIONS: 731

GLOBAL CLIMATOLOGY BRANCH
 USAF/ETAC
 AIR WEATHER SERVICE/MAC

PERCENTAGE FREQUENCY OF OCCURRENCE OF CEILING VERSUS VISIBILITY
 FROM HOURLY OBSERVATIONS

STATION NUMBER: 723865 STATION NAME: NELLIS AFB NV

PERIOD OF RECORD: 77-86
 MONTH: JAN HOURS(IST): 1200-1400

CEILING IN FEET	VISIBILITY IN STATUTE MILES															
	GE 10	GE 6	GE 5	GE 4	GE 3	GE 2 1/2	GE 2	GE 1 1/2	GE 1 1/4	GE 1	GE 3/4	GE 5/8	GE 1/2	GE 5/16	GE 1/4	GE 0
NO CEIL	64.8	64.9	64.9	64.9	64.9	64.9	64.9	64.9	64.9	64.9	64.9	64.9	64.9	64.9	64.9	64.9
GE 2000	77.0	77.1	77.1	77.1	77.1	77.1	77.1	77.1	77.1	77.1	77.1	77.1	77.1	77.1	77.1	77.1
GE 1800	78.2	78.3	78.3	78.3	78.3	78.3	78.3	78.3	78.3	78.3	78.3	78.3	78.3	78.3	78.3	78.3
GE 1600	79.7	79.8	79.8	79.8	79.8	79.8	79.8	79.8	79.8	79.8	79.8	79.8	79.8	79.8	79.8	79.8
GE 1400	84.2	84.3	84.3	84.3	84.3	84.3	84.3	84.3	84.3	84.3	84.3	84.3	84.3	84.3	84.3	84.3
GE 1200	87.4	87.6	87.6	87.6	87.6	87.6	87.6	87.6	87.6	87.6	87.6	87.6	87.6	87.6	87.6	87.6
GE 1000	89.5	89.8	89.8	89.8	89.8	89.8	89.8	89.8	89.8	89.8	89.8	89.8	89.8	89.8	89.8	89.8
GE 900	90.0	90.3	90.3	90.3	90.3	90.3	90.3	90.3	90.3	90.3	90.3	90.3	90.3	90.3	90.3	90.3
GE 800	92.4	92.8	92.8	92.8	92.8	92.8	92.8	92.8	92.8	92.8	92.8	92.8	92.8	92.8	92.8	92.8
GE 700	92.4	92.8	92.8	92.8	92.8	92.8	92.8	92.8	92.8	92.8	92.8	92.8	92.8	92.8	92.8	92.8
GE 600	93.2	93.7	93.7	93.7	93.7	93.7	93.7	93.7	93.7	93.7	93.7	93.7	93.7	93.7	93.7	93.7
GE 500	94.9	95.4	95.4	95.4	95.4	95.4	95.5	95.5	95.5	95.5	95.5	95.5	95.5	95.5	95.5	95.5
GE 450	95.2	95.6	95.6	95.6	95.6	95.6	95.8	95.8	95.8	95.8	95.8	95.8	95.8	95.8	95.8	95.8
GE 400	96.1	96.7	96.9	96.9	96.9	96.9	97.0	97.1	97.1	97.1	97.1	97.1	97.1	97.1	97.1	97.1
GE 350	96.2	96.8	97.0	97.1	97.1	97.1	97.2	97.3	97.3	97.3	97.3	97.3	97.3	97.3	97.3	97.3
GE 300	97.0	97.6	97.6	98.0	98.0	98.0	98.1	98.2	98.2	98.2	98.2	98.2	98.2	98.2	98.2	98.2
GE 250	97.2	98.1	98.3	98.4	98.4	98.4	98.5	98.5	98.5	98.5	98.5	98.5	98.5	98.5	98.5	98.5
GE 200	97.3	98.2	98.4	98.5	98.5	98.5	98.6	98.6	98.6	98.6	98.6	98.6	98.6	98.6	98.6	98.6
GE 180	97.4	98.3	98.5	98.6	98.6	98.6	98.7	98.7	98.7	98.7	98.7	98.7	98.7	98.7	98.7	98.7
GE 150	97.6	98.5	98.8	98.9	99.1	99.1	99.4	99.4	99.6	99.6	99.6	99.6	99.6	99.6	99.6	99.6
GE 120	97.6	98.5	98.8	98.9	99.1	99.1	99.4	99.6	99.6	99.6	99.6	99.6	99.6	99.6	99.6	99.6
GE 100	97.6	98.6	98.9	99.0	99.2	99.2	99.5	99.5	99.7	99.7	99.7	99.7	99.7	99.7	99.7	99.7
GE 90	97.6	98.7	99.0	99.1	99.2	99.2	99.5	99.5	99.7	99.7	99.7	99.7	99.7	99.7	99.7	99.7
GE 80	97.6	98.7	99.0	99.2	99.2	99.2	99.5	99.5	99.7	99.7	99.7	99.7	99.7	99.7	99.7	99.7
GE 70	97.6	98.7	99.0	99.2	99.2	99.2	99.5	99.5	99.7	99.7	99.7	99.7	99.7	99.7	99.7	99.7
GE 60	97.6	98.7	99.0	99.2	99.2	99.2	99.5	99.5	99.7	99.7	99.7	99.7	99.7	99.7	99.7	99.7
GE 50	97.6	98.7	99.0	99.2	99.2	99.2	99.5	99.5	99.7	99.7	99.7	99.7	99.7	99.7	99.7	99.7
GE 40	97.6	98.7	99.0	99.2	99.2	99.2	99.5	99.5	99.7	99.7	99.7	99.7	99.7	99.7	99.7	99.7
GE 30	97.6	98.7	99.0	99.2	99.2	99.2	99.5	99.5	99.7	99.7	99.7	99.7	99.7	99.7	99.7	99.7
GE 20	97.6	98.7	99.0	99.2	99.2	99.2	99.5	99.5	99.7	99.7	99.7	99.7	99.7	99.7	99.7	99.7
GE 10	97.6	98.7	99.0	99.2	99.2	99.2	99.5	99.5	99.7	99.7	99.7	99.7	99.7	99.7	99.7	99.7

TOTAL NUMBER OF OBSERVATIONS: 230

11

GLOBAL CLIMATOLOGY BRANCH
 USAF/ETAC
 AIR WEATHER SERVICE/MAC

PERCENTAGE FREQUENCY OF OCCURRENCE OF CEILING VERSUS VISIBILITY
 FROM HOURLY OBSERVATIONS

STATION NUMBER: 723865 STATION NAME: NELLIS AFB NV

PERIOD OF RECORD: 77-86
 MONTH: JAN HOURS(IST): 1500-1700

CEILING IN FEET	VISIBILITY IN STATUTE MILES															
	GE 10	GE 6	GE 5	GE 4	GE 3	GE 2 1/2	GE 2	GE 1 1/2	GE 1 1/4	GE 1	GE 3/4	GE 5/8	GE 1/2	GE 5/16	GE 1/4	GE 0
NO CELL	63.5	63.5	63.5	63.5	63.5	63.5	63.5	63.5	63.5	63.5	63.5	63.5	63.5	63.5	63.5	63.5
GF 20000	75.5	75.5	75.5	75.5	75.5	75.5	75.5	75.5	75.5	75.5	75.5	75.5	75.5	75.5	75.5	75.5
GF 18000	77.6	77.6	77.6	77.6	77.6	77.6	77.6	77.6	77.6	77.6	77.6	77.6	77.6	77.6	77.6	77.6
GF 16000	78.5	78.5	78.5	78.5	78.5	78.5	78.5	78.5	78.5	78.5	78.5	78.5	78.5	78.5	78.5	78.5
GF 14000	83.9	83.9	83.9	83.9	83.9	83.9	83.9	83.9	83.9	83.9	83.9	83.9	83.9	83.9	83.9	83.9
GF 12000	86.6	86.6	86.6	86.6	86.6	86.6	86.6	86.6	86.6	86.6	86.6	86.6	86.6	86.6	86.6	86.6
GF 10000	88.0	88.0	88.0	88.0	88.0	88.0	88.0	88.0	88.0	88.0	88.0	88.0	88.0	88.0	88.0	88.0
GF 9000	88.6	88.6	88.6	88.6	88.6	88.6	88.6	88.6	88.6	88.6	88.6	88.6	88.6	88.6	88.6	88.6
GF 8000	91.4	91.4	91.4	91.4	91.4	91.4	91.4	91.4	91.4	91.4	91.4	91.4	91.4	91.4	91.4	91.4
GF 7000	92.5	92.5	92.5	92.5	92.5	92.5	92.5	92.5	92.5	92.5	92.5	92.5	92.5	92.5	92.5	92.5
GF 6000	93.5	93.5	93.5	93.5	93.5	93.5	93.5	93.5	93.5	93.5	93.5	93.5	93.5	93.5	93.5	93.5
GF 5000	95.2	95.2	95.2	95.2	95.2	95.2	95.2	95.2	95.2	95.2	95.2	95.2	95.2	95.2	95.2	95.2
GF 4500	96.5	96.5	96.5	96.5	96.5	96.5	96.5	96.5	96.5	96.5	96.5	96.5	96.5	96.5	96.5	96.5
GF 4000	97.3	97.3	97.3	97.3	97.3	97.3	97.3	97.3	97.3	97.3	97.3	97.3	97.3	97.3	97.3	97.3
GF 3500	97.7	97.7	97.7	97.7	97.7	97.7	97.7	97.7	97.7	97.7	97.7	97.7	97.7	97.7	97.7	97.7
GF 3000	98.7	98.7	98.7	98.7	98.7	98.7	98.7	98.7	98.7	98.7	98.7	98.7	98.7	98.7	98.7	98.7
GF 2500	99.1	99.1	99.1	99.1	99.1	99.1	99.1	99.1	99.1	99.1	99.1	99.1	99.1	99.1	99.1	99.1
GF 2000	99.2	99.2	99.2	99.2	99.2	99.2	99.2	99.2	99.2	99.2	99.2	99.2	99.2	99.2	99.2	99.2
GF 1800	99.4	99.4	99.4	99.4	99.4	99.4	99.4	99.4	99.4	99.4	99.4	99.4	99.4	99.4	99.4	99.4
GF 1500	99.5	99.5	99.5	99.5	99.5	99.5	99.5	99.5	99.5	99.5	99.5	99.5	99.5	99.5	99.5	99.5
GF 1000	99.8	99.8	99.8	99.8	99.8	99.8	99.8	99.8	99.8	99.8	99.8	99.8	99.8	99.8	99.8	99.8
GF 900	99.9	99.9	99.9	99.9	99.9	99.9	99.9	99.9	99.9	99.9	99.9	99.9	99.9	99.9	99.9	99.9
GF 800	100.0	100.0	100.0	100.0	100.0	100.0	100.0	100.0	100.0	100.0	100.0	100.0	100.0	100.0	100.0	100.0
GF 700	100.0	100.0	100.0	100.0	100.0	100.0	100.0	100.0	100.0	100.0	100.0	100.0	100.0	100.0	100.0	100.0
GF 600	100.0	100.0	100.0	100.0	100.0	100.0	100.0	100.0	100.0	100.0	100.0	100.0	100.0	100.0	100.0	100.0
GF 500	100.0	100.0	100.0	100.0	100.0	100.0	100.0	100.0	100.0	100.0	100.0	100.0	100.0	100.0	100.0	100.0
GF 400	100.0	100.0	100.0	100.0	100.0	100.0	100.0	100.0	100.0	100.0	100.0	100.0	100.0	100.0	100.0	100.0
GF 300	100.0	100.0	100.0	100.0	100.0	100.0	100.0	100.0	100.0	100.0	100.0	100.0	100.0	100.0	100.0	100.0
GF 200	100.0	100.0	100.0	100.0	100.0	100.0	100.0	100.0	100.0	100.0	100.0	100.0	100.0	100.0	100.0	100.0
GF 100	100.0	100.0	100.0	100.0	100.0	100.0	100.0	100.0	100.0	100.0	100.0	100.0	100.0	100.0	100.0	100.0
GF 0	100.0	100.0	100.0	100.0	100.0	100.0	100.0	100.0	100.0	100.0	100.0	100.0	100.0	100.0	100.0	100.0

TOTAL NUMBER OF OBSERVATIONS: 331

GLOBAL CLIMATOLOGY BRANCH
 USAF/ETAC
 AIR WEATHER SERVICE/MAL

PERCENTAGE FREQUENCY OF OCCURRENCE OF CEILING VERSUS VISIBILITY
 FROM HOURLY OBSERVATIONS

STATION NUMBER: 72396 STATION NAME: NELLIS AFB NV

PERIOD OF RECORD: 77-86
 MONTH: JAN HOURS(LST): 1800-2000

CEILING IN FEET	VISIBILITY IN STATUTE MILES															
	GE 10	GE 6	GE 5	GE 4	GE 3	GE 2 1/2	GE 2	GE 1 1/2	GE 1 1/4	GE 1	GE 3/4	GE 5/8	GE 1/2	GE 5/16	GE 1/4	GE 0
NO CEIL	70.9	70.9	70.9	70.9	70.9	70.9	70.9	70.9	70.9	70.9	70.9	70.9	70.9	70.9	70.9	70.9
GE 20000	78.3	78.3	78.3	78.3	78.3	78.3	78.3	78.3	78.3	78.3	78.3	78.3	78.3	78.3	78.3	78.3
GE 18000	79.5	79.5	79.5	79.5	79.5	79.5	79.5	79.5	79.5	79.5	79.5	79.5	79.5	79.5	79.5	79.5
GE 16000	80.2	80.2	80.2	80.2	80.2	80.2	80.2	80.2	80.2	80.2	80.2	80.2	80.2	80.2	80.2	80.2
GE 14000	84.3	84.3	84.3	84.3	84.3	84.3	84.3	84.3	84.3	84.3	84.3	84.3	84.3	84.3	84.3	84.3
GE 12000	86.2	86.2	86.2	86.2	86.2	86.2	86.2	86.2	86.2	86.2	86.2	86.2	86.2	86.2	86.2	86.2
GE 10000	88.3	88.3	88.3	88.3	88.3	88.3	88.3	88.3	88.3	88.3	88.3	88.3	88.3	88.3	88.3	88.3
GE 9000	89.0	89.0	89.0	89.0	89.0	89.0	89.0	89.0	89.0	89.0	89.0	89.0	89.0	89.0	89.0	89.0
GE 8000	91.8	91.8	91.8	91.8	91.8	91.8	91.8	91.8	91.8	91.8	91.8	91.8	91.8	91.8	91.8	91.8
GE 7000	93.4	93.4	93.4	93.4	93.4	93.4	93.4	93.4	93.4	93.4	93.4	93.4	93.4	93.4	93.4	93.4
GE 6000	94.8	94.8	94.8	94.8	94.8	94.8	94.8	94.8	94.8	94.8	94.8	94.8	94.8	94.8	94.8	94.8
GE 5000	95.6	95.6	95.6	95.6	95.6	95.6	95.6	95.6	95.6	95.6	95.6	95.6	95.6	95.6	95.6	95.6
GE 4500	96.2	96.2	96.2	96.2	96.2	96.2	96.2	96.2	96.2	96.2	96.2	96.2	96.2	96.2	96.2	96.2
GE 4000	97.4	97.4	97.4	97.4	97.4	97.4	97.4	97.4	97.4	97.4	97.4	97.4	97.4	97.4	97.4	97.4
GE 3500	98.5	98.5	98.5	98.5	98.5	98.5	98.5	98.5	98.5	98.5	98.5	98.5	98.5	98.5	98.5	98.5
GE 3000	98.9	98.9	98.9	98.9	98.9	98.9	98.9	98.9	98.9	98.9	98.9	98.9	98.9	98.9	98.9	98.9
GE 2500	99.5	99.5	99.5	99.5	99.5	99.5	99.5	99.5	99.5	99.5	99.5	99.5	99.5	99.5	99.5	99.5
GE 2000	99.5	99.5	99.5	99.5	99.5	99.5	99.5	99.5	99.5	99.5	99.5	99.5	99.5	99.5	99.5	99.5
GE 1800	99.5	99.5	99.5	99.5	99.5	99.5	99.5	99.5	99.5	99.5	99.5	99.5	99.5	99.5	99.5	99.5
GE 1500	99.6	99.6	99.6	99.6	99.6	99.6	99.6	99.6	99.6	99.6	99.6	99.6	99.6	99.6	99.6	99.6
GE 1200	99.6	99.6	99.6	99.6	99.6	99.6	99.6	99.6	99.6	99.6	99.6	99.6	99.6	99.6	99.6	99.6
GE 1000	99.7	99.7	99.7	99.7	99.7	99.7	99.7	99.7	99.7	99.7	99.7	99.7	99.7	99.7	99.7	99.7
GE 900	99.7	99.7	99.7	99.7	99.7	99.7	99.7	99.7	99.7	99.7	99.7	99.7	99.7	99.7	99.7	99.7
GE 800	99.7	99.7	99.7	99.7	99.7	99.7	99.7	99.7	99.7	99.7	99.7	99.7	99.7	99.7	99.7	99.7
GE 700	99.7	99.7	99.7	99.7	99.7	99.7	99.7	99.7	99.7	99.7	99.7	99.7	99.7	99.7	99.7	99.7
GE 600	99.7	99.7	99.7	99.7	99.7	99.7	99.7	99.7	99.7	99.7	99.7	99.7	99.7	99.7	99.7	99.7
GE 500	99.7	99.7	99.7	99.7	99.7	99.7	99.7	99.7	99.7	99.7	99.7	99.7	99.7	99.7	99.7	99.7
GE 400	99.7	99.7	99.7	99.7	99.7	99.7	99.7	99.7	99.7	99.7	99.7	99.7	99.7	99.7	99.7	99.7
GE 300	99.7	99.7	99.7	99.7	99.7	99.7	99.7	99.7	99.7	99.7	99.7	99.7	99.7	99.7	99.7	99.7
GE 200	99.7	99.7	99.7	99.7	99.7	99.7	99.7	99.7	99.7	99.7	99.7	99.7	99.7	99.7	99.7	99.7
GE 100	99.7	99.7	99.7	99.7	99.7	99.7	99.7	99.7	99.7	99.7	99.7	99.7	99.7	99.7	99.7	99.7
GE 0	99.7	99.7	99.7	99.7	99.7	99.7	99.7	99.7	99.7	99.7	99.7	99.7	99.7	99.7	99.7	99.7

TOTAL NUMBER OF OBSERVATIONS: 300

11

GLOBAL CLIMATOLOGY BRANCH
USAF/ETAC
AIR WEATHER SERVICE/MAC

PERCENTAGE FREQUENCY OF OCCURRENCE OF CEILING VERSUS VISIBILITY
FROM HOURLY OBSERVATIONS

STATION NUMBER: 723965 STATION NAME: NELLIS AFB NV

PERIOD OF RECORD: 77-86
MONTH: JAN HOURS (LST): 2100-2300

CEILING IN FEET	VISIBILITY IN STATUTE MILES															
	GE 10	GE 6	GE 5	GE 4	GE 3	GE 2 1/2	GE 2	GE 1 1/2	GE 1 1/4	GE 1	GE 3/4	GE 5/8	GE 1/2	GE 5/16	GE 1/4	GE 0
NO CEIL	75.9	75.9	75.9	75.9	75.9	75.9	75.9	75.9	75.9	75.9	75.9	75.9	75.9	75.9	75.9	75.9
GE 2000	81.8	81.8	81.8	81.8	81.8	81.8	81.8	81.8	81.8	81.8	81.8	81.8	81.8	81.8	81.8	81.8
GE 1800	82.4	82.4	82.4	82.4	82.4	82.4	82.4	82.4	82.4	82.4	82.4	82.4	82.4	82.4	82.4	82.4
GE 1600	83.1	83.1	83.1	83.1	83.1	83.1	83.1	83.1	83.1	83.1	83.1	83.1	83.1	83.1	83.1	83.1
GE 1400	86.2	86.2	86.2	86.2	86.2	86.2	86.2	86.2	86.2	86.2	86.2	86.2	86.2	86.2	86.2	86.2
GE 1200	89.9	89.9	89.9	89.9	89.9	89.9	89.9	89.9	89.9	89.9	89.9	89.9	89.9	89.9	89.9	89.9
GE 1000	91.2	91.2	91.2	91.2	91.2	91.2	91.2	91.2	91.2	91.2	91.2	91.2	91.2	91.2	91.2	91.2
GE 900	91.5	91.5	91.5	91.5	91.5	91.5	91.5	91.5	91.5	91.5	91.5	91.5	91.5	91.5	91.5	91.5
GE 800	94.2	94.2	94.2	94.2	94.2	94.2	94.2	94.2	94.2	94.2	94.2	94.2	94.2	94.2	94.2	94.2
GE 700	94.6	94.6	94.6	94.6	94.6	94.6	94.6	94.6	94.6	94.6	94.6	94.6	94.6	94.6	94.6	94.6
GE 600	95.4	95.4	95.4	95.4	95.4	95.4	95.4	95.4	95.4	95.4	95.4	95.4	95.4	95.4	95.4	95.4
GE 500	95.8	95.8	95.8	95.8	95.8	95.8	95.8	95.8	95.8	95.8	95.8	95.8	95.8	95.8	95.8	95.8
GE 450	96.1	96.1	96.1	96.1	96.1	96.1	96.1	96.1	96.1	96.1	96.1	96.1	96.1	96.1	96.1	96.1
GE 400	97.2	97.2	97.2	97.2	97.2	97.2	97.2	97.2	97.2	97.2	97.2	97.2	97.2	97.2	97.2	97.2
GE 350	97.6	97.6	97.6	97.6	97.6	97.6	97.6	97.6	97.6	97.6	97.6	97.6	97.6	97.6	97.6	97.6
GE 300	98.3	98.3	98.3	98.3	98.3	98.3	98.3	98.3	98.3	98.3	98.3	98.3	98.3	98.3	98.3	98.3
GE 250	99.1	99.1	99.1	99.1	99.1	99.1	99.1	99.1	99.1	99.1	99.1	99.1	99.1	99.1	99.1	99.1
GE 200	99.5	99.5	99.5	99.5	99.5	99.5	99.5	99.5	99.5	99.5	99.5	99.5	99.5	99.5	99.5	99.5
GE 180	99.7	99.7	99.7	99.7	99.7	99.7	99.7	99.7	99.7	99.7	99.7	99.7	99.7	99.7	99.7	99.7
GE 160	99.8	99.8	99.8	99.8	99.8	99.8	99.8	99.8	99.8	99.8	99.8	99.8	99.8	99.8	99.8	99.8
GE 140	99.8	99.8	99.8	99.8	99.8	99.8	99.8	99.8	99.8	99.8	99.8	99.8	99.8	99.8	99.8	99.8
GE 120	99.8	99.8	99.8	99.8	99.8	99.8	99.8	99.8	99.8	99.8	99.8	99.8	99.8	99.8	99.8	99.8
GE 100	99.8	99.8	99.8	99.8	99.8	99.8	99.8	99.8	99.8	99.8	99.8	99.8	99.8	99.8	99.8	99.8
GE 80	99.8	99.8	99.8	99.8	99.8	99.8	99.8	99.8	99.8	99.8	99.8	99.8	99.8	99.8	99.8	99.8
GE 60	99.8	99.8	99.8	99.8	99.8	99.8	99.8	99.8	99.8	99.8	99.8	99.8	99.8	99.8	99.8	99.8
GE 40	99.8	99.8	99.8	99.8	99.8	99.8	99.8	99.8	99.8	99.8	99.8	99.8	99.8	99.8	99.8	99.8
GE 20	99.8	99.8	99.8	99.8	99.8	99.8	99.8	99.8	99.8	99.8	99.8	99.8	99.8	99.8	99.8	99.8
GE 0	99.8	99.8	99.8	99.8	99.8	99.8	99.8	99.8	99.8	99.8	99.8	99.8	99.8	99.8	99.8	99.8

TOTAL NUMBER OF OBSERVATIONS: 250

AFSCAL CLIMATOLOGY BRANCH
AFSTAC
OR WEATHER SERVICE/MAC

PERCENTAGE FREQUENCY OF OCCURRENCE OF CEILING VERSUS VISIBILITY
FROM HOURLY OBSERVATIONS

STATION NUMBER: 123865 STATION NAME: NELLIS AFB NV

PERIOD OF RECORD: 77-86
MONTH: JAN HOURS(1ST): ALL

CEILING FEET	VISIBILITY IN STATUTE MILES																	
	GE 10	GE 6	GE 5	GE 4	GE 3	GE 2 1/2	GE 2	GE 1 1/2	GE 1 1/4	GE 1	GE 3/4	GE 5/8	GE 1/2	GE 5/16	GE 1/4	GE 0		
1000	69.4	69.6	69.7	69.7	69.7	69.7	69.7	69.7	69.7	69.7	69.7	69.7	69.7	69.7	69.7	69.7	69.7	
800	77.7	77.6	77.9	77.9	78.0	78.0	78.0	78.0	78.0	78.0	78.0	78.0	78.0	78.0	78.0	78.0	78.0	
600	78.7	78.9	79.0	79.0	79.0	79.0	79.0	79.0	79.0	79.0	79.0	79.0	79.0	79.0	79.0	79.0	79.0	
400	79.4	79.6	79.7	79.7	79.7	79.7	79.7	79.7	79.7	79.7	79.7	79.7	79.7	79.7	79.7	79.7	79.7	
200	83.5	83.6	83.7	83.7	83.8	83.8	83.8	83.8	83.8	83.8	83.8	83.8	83.8	83.8	83.8	83.8	83.8	
100	85.9	87.1	87.2	87.2	87.3	87.3	87.3	87.3	87.3	87.3	87.3	87.3	87.3	87.3	87.3	87.3	87.3	
50	89.0	89.2	89.3	89.3	89.4	89.4	89.4	89.4	89.4	89.4	89.4	89.4	89.4	89.4	89.4	89.4	89.4	
30	89.5	89.7	89.8	89.9	89.9	89.9	89.9	89.9	89.9	89.9	89.9	89.9	89.9	89.9	89.9	89.9	89.9	
20	91.9	92.1	92.2	92.2	92.3	92.3	92.3	92.3	92.3	92.3	92.3	92.3	92.3	92.3	92.3	92.3	92.3	
15	92.4	92.6	92.7	92.7	92.8	92.8	92.8	92.8	92.8	92.8	92.8	92.8	92.8	92.8	92.8	92.8	92.8	
10	93.7	94.0	94.1	94.1	94.1	94.1	94.2	94.2	94.2	94.2	94.2	94.2	94.2	94.2	94.2	94.2	94.2	
5	94.7	95.2	95.3	95.3	95.3	95.3	95.4	95.4	95.4	95.4	95.4	95.4	95.4	95.4	95.4	95.4	95.4	
3	95.7	95.8	95.9	96.0	96.0	96.0	96.1	96.1	96.1	96.1	96.1	96.1	96.1	96.1	96.1	96.1	96.1	
2	96.4	96.5	96.7	96.8	96.9	96.9	96.9	96.9	96.9	96.9	96.9	96.9	96.9	96.9	96.9	96.9	96.9	
1	96.7	96.9	97.1	97.2	97.3	97.3	97.3	97.3	97.3	97.3	97.3	97.4	97.4	97.4	97.4	97.4	97.4	
0	97.0	97.9	98.1	98.2	98.2	98.3	98.3	98.3	98.3	98.4	98.4	98.4	98.4	98.4	98.4	98.4	98.4	
0	97.0	98.3	98.5	98.6	98.7	98.7	98.7	98.8	98.8	98.8	98.8	98.8	98.8	98.8	98.8	98.8	98.8	
0	97.4	98.6	98.8	98.9	99.0	99.0	99.1	99.1	99.1	99.1	99.1	99.2	99.2	99.2	99.2	99.2	99.2	
0	97.6	98.9	99.2	99.3	99.4	99.4	99.5	99.5	99.5	99.5	99.6	99.6	99.6	99.6	99.6	99.6	99.6	
0	97.6	99.0	99.2	99.4	99.5	99.5	99.6	99.6	99.6	99.6	99.7	99.7	99.7	99.7	99.7	99.7	99.7	
0	97.6	99.0	99.3	99.3	99.6	99.6	99.7	99.7	99.7	99.8	99.8	99.8	99.8	99.8	99.9	99.9	99.9	
0	97.6	99.1	99.3	99.5	99.6	99.6	99.7	99.7	99.7	99.8	99.8	99.9	99.9	99.9	99.9	99.9	99.9	
0	97.7	99.1	99.4	99.6	99.7	99.7	99.8	99.8	99.8	99.9	99.9	100.0	100.0	100.0	100.0	100.0	100.0	
0	97.7	99.1	99.4	99.6	99.7	99.7	99.8	99.8	99.8	99.9	99.9	100.0	100.0	100.0	100.0	100.0	100.0	
0	97.7	99.1	99.4	99.6	99.7	99.7	99.8	99.8	99.8	99.9	99.9	100.0	100.0	100.0	100.0	100.0	100.0	
0	97.7	99.1	99.4	99.6	99.7	99.7	99.8	99.8	99.8	99.9	99.9	100.0	100.0	100.0	100.0	100.0	100.0	
0	97.7	99.1	99.4	99.6	99.7	99.7	99.8	99.8	99.8	99.9	99.9	100.0	100.0	100.0	100.0	100.0	100.0	
0	97.7	99.1	99.4	99.6	99.7	99.7	99.8	99.8	99.8	99.9	99.9	100.0	100.0	100.0	100.0	100.0	100.0	

TOTAL NUMBER OF OBSERVATIONS: 7447

GLOPAL CLIMATOLOGY BRANCH
 USAFETAC
 AIR WEATHER SERVICE/MAC

PERCENTAGE FREQUENCY OF OCCURRENCE OF CEILING VFRSUS VISIBILITY
 FROM HOURLY OBSERVATIONS

STATION NUMBER: 723865 STATION NAME: NELLIS AFB NV

PERIOD OF RECORD: 77-86
 MONTH: FEB HOURS(LST): 0000-0200

CEILING IN FEET	VISIBILITY IN STATUTE MILES																	
	1	GE	GE	GE	GE	GE	GE	GE	GE	GE	GE	GE	GE	GE	GE	GE	GE	
	1	10	6	5	4	3	2	1 1/2	2	1 1/2	1 1/4	1	3/4	5/8	1/2	5/16	1/4	0
NO CEILING	77.8	77.9	78.0	78.0	78.0	78.0	78.0	78.0	78.0	78.0	78.0	78.0	78.0	78.0	78.0	78.0	78.0	78.0
GE 20000	85.3	85.5	85.6	85.6	85.6	85.6	85.6	85.6	85.6	85.6	85.6	85.6	85.6	85.6	85.6	85.6	85.6	85.6
GE 16000	86.2	86.3	86.4	86.4	86.4	86.4	86.4	86.4	86.4	86.4	86.4	86.4	86.4	86.4	86.4	86.4	86.4	86.4
GE 14000	86.9	87.0	87.1	87.1	87.1	87.1	87.1	87.1	87.1	87.1	87.1	87.1	87.1	87.1	87.1	87.1	87.1	87.1
GE 12000	89.0	89.1	89.2	89.2	89.2	89.2	89.2	89.2	89.2	89.2	89.2	89.2	89.2	89.2	89.2	89.2	89.2	89.2
GE 10000	90.5	90.7	90.8	90.8	90.8	90.8	90.8	90.8	90.8	90.8	90.8	90.8	90.8	90.8	90.8	90.8	90.8	90.8
GE 8000	92.1	92.2	92.3	92.3	92.3	92.3	92.3	92.3	92.3	92.3	92.3	92.3	92.3	92.3	92.3	92.3	92.3	92.3
GE 6000	93.0	93.1	93.3	93.3	93.3	93.3	93.3	93.3	93.3	93.3	93.3	93.3	93.3	93.3	93.3	93.3	93.3	93.3
GE 4000	94.1	94.2	94.3	94.3	94.3	94.3	94.3	94.3	94.3	94.3	94.3	94.3	94.3	94.3	94.3	94.3	94.3	94.3
GE 2000	94.6	94.7	94.8	94.8	94.8	94.8	94.8	94.8	94.8	94.8	94.8	94.8	94.8	94.8	94.8	94.8	94.8	94.8
GE 0000	95.5	95.6	95.7	95.7	95.7	95.7	95.7	95.7	95.7	95.7	95.7	95.7	95.7	95.7	95.7	95.7	95.7	95.7
GE 5000	96.2	96.5	96.6	96.6	96.6	96.6	96.6	96.6	96.6	96.6	96.6	96.6	96.6	96.6	96.6	96.6	96.6	96.6
GE 4500	96.7	97.3	97.4	97.4	97.4	97.4	97.4	97.4	97.4	97.4	97.4	97.4	97.4	97.4	97.4	97.4	97.4	97.4
GE 4000	97.3	97.9	98.0	98.0	98.0	98.0	98.0	98.0	98.0	98.0	98.0	98.0	98.0	98.0	98.0	98.0	98.0	98.0
GE 3500	97.5	98.1	98.5	98.5	98.5	98.5	98.5	98.5	98.5	98.5	98.5	98.5	98.5	98.5	98.5	98.5	98.5	98.5
GE 3000	98.0	98.6	99.2	99.2	99.2	99.2	99.2	99.2	99.2	99.2	99.2	99.2	99.2	99.2	99.2	99.2	99.2	99.2
GE 2500	99.1	99.1	99.4	99.4	99.4	99.4	99.4	99.4	99.4	99.4	99.4	99.4	99.4	99.4	99.4	99.4	99.4	99.4
GE 2000	99.1	99.1	99.4	99.4	99.4	99.4	99.4	99.4	99.4	99.4	99.4	99.4	99.4	99.4	99.4	99.4	99.4	99.4
GE 1800	99.1	99.1	99.4	99.4	99.4	99.4	99.4	99.4	99.4	99.4	99.4	99.4	99.4	99.4	99.4	99.4	99.4	99.4
GE 1500	99.2	99.3	99.8	99.8	99.8	99.8	99.8	99.8	99.8	99.8	99.8	99.8	99.8	99.8	99.8	99.8	99.8	99.8
GE 1200	99.2	99.5	100.0	100.0	100.0	100.0	100.0	100.0	100.0	100.0	100.0	100.0	100.0	100.0	100.0	100.0	100.0	100.0
GE 1000	99.2	99.5	100.0	100.0	100.0	100.0	100.0	100.0	100.0	100.0	100.0	100.0	100.0	100.0	100.0	100.0	100.0	100.0
GE 900	99.2	99.5	100.0	100.0	100.0	100.0	100.0	100.0	100.0	100.0	100.0	100.0	100.0	100.0	100.0	100.0	100.0	100.0
GE 800	99.2	99.5	100.0	100.0	100.0	100.0	100.0	100.0	100.0	100.0	100.0	100.0	100.0	100.0	100.0	100.0	100.0	100.0
GE 700	99.2	99.5	100.0	100.0	100.0	100.0	100.0	100.0	100.0	100.0	100.0	100.0	100.0	100.0	100.0	100.0	100.0	100.0
GE 600	99.2	99.5	100.0	100.0	100.0	100.0	100.0	100.0	100.0	100.0	100.0	100.0	100.0	100.0	100.0	100.0	100.0	100.0
GE 500	99.2	99.5	100.0	100.0	100.0	100.0	100.0	100.0	100.0	100.0	100.0	100.0	100.0	100.0	100.0	100.0	100.0	100.0
GE 400	99.2	99.5	100.0	100.0	100.0	100.0	100.0	100.0	100.0	100.0	100.0	100.0	100.0	100.0	100.0	100.0	100.0	100.0
GE 300	99.2	99.5	100.0	100.0	100.0	100.0	100.0	100.0	100.0	100.0	100.0	100.0	100.0	100.0	100.0	100.0	100.0	100.0
GE 200	99.2	99.5	100.0	100.0	100.0	100.0	100.0	100.0	100.0	100.0	100.0	100.0	100.0	100.0	100.0	100.0	100.0	100.0
GE 100	99.2	99.5	100.0	100.0	100.0	100.0	100.0	100.0	100.0	100.0	100.0	100.0	100.0	100.0	100.0	100.0	100.0	100.0

TOTAL NUMBER OF OBSERVATIONS: 946

GLOBAL CLIMATOLOGY BRANCH
USAF/ETAC
AIR WEATHER SERVICE/MAC

PERCENTAGE FREQUENCY OF OCCURRENCE OF CEILING VERSUS VISIBILITY
FROM HOURLY OBSERVATIONS

STATION NUMBER: 723865 STATION NAME: NELLIS AFB NV

PERIOD OF RECORD: 77-86
MONTH: FEB HOURS(LST): 0300-0500

CEILING IN FEET	VISIBILITY IN STATUTE MILES															
	GE 10	GE 6	GE 5	GE 4	GE 2	GE 2 1/2	GE 2	GE 1 1/2	GE 1 1/4	GE 1	GE 3/4	GE 5/8	GE 1/2	GE 5/16	GE 1/4	GE 0
NO CEIL	75.4	75.5	75.8	75.8	75.8	75.8	75.8	75.8	75.8	75.8	75.8	75.8	75.8	75.8	75.8	75.8
GF 10000	82.7	82.9	83.1	83.1	83.1	83.1	83.1	83.1	83.1	83.1	83.1	83.1	83.1	83.1	83.1	83.1
GF 18000	84.2	84.3	84.5	84.5	84.5	84.5	84.5	84.5	84.5	84.5	84.5	84.5	84.5	84.5	84.5	84.5
GF 16000	84.9	85.0	85.2	85.2	85.2	85.2	85.2	85.2	85.2	85.2	85.2	85.2	85.2	85.2	85.2	85.2
GF 14000	86.8	86.9	87.1	87.1	87.1	87.1	87.1	87.1	87.1	87.1	87.1	87.1	87.1	87.1	87.1	87.1
GF 12000	87.7	87.8	88.0	88.0	88.0	88.0	88.0	88.0	88.0	88.0	88.0	88.0	88.0	88.0	88.0	88.0
GF 10000	90.9	91.0	91.3	91.3	91.3	91.3	91.3	91.3	91.3	91.3	91.3	91.3	91.3	91.3	91.3	91.3
GF 9000	91.7	91.8	92.1	92.1	92.1	92.1	92.1	92.1	92.1	92.1	92.1	92.1	92.1	92.1	92.1	92.1
GF 8000	93.5	93.6	93.9	93.9	93.9	93.9	93.9	93.9	93.9	93.9	93.9	93.9	93.9	93.9	93.9	93.9
GF 7000	93.6	93.7	94.0	94.0	94.0	94.0	94.0	94.0	94.0	94.0	94.0	94.0	94.0	94.0	94.0	94.0
GF 6000	94.6	94.7	94.9	94.9	94.9	94.9	94.9	94.9	94.9	94.9	94.9	94.9	94.9	94.9	94.9	94.9
GF 5000	96.0	96.2	96.5	96.5	96.5	96.5	96.5	96.5	96.5	96.5	96.5	96.5	96.5	96.5	96.5	96.5
GF 4500	97.7	97.8	98.0	98.0	98.0	98.0	98.0	98.0	98.0	98.0	98.0	98.0	98.0	98.0	98.0	98.0
GF 4000	97.4	97.6	98.0	98.0	98.0	98.0	98.0	98.0	98.0	98.0	98.0	98.0	98.0	98.0	98.0	98.0
GF 3500	97.6	98.0	98.2	98.2	98.2	98.2	98.2	98.2	98.2	98.2	98.2	98.2	98.2	98.2	98.2	98.2
GF 3000	97.5	98.9	99.2	99.2	99.2	99.2	99.2	99.2	99.2	99.2	99.2	99.2	99.2	99.2	99.2	99.2
GF 2500	98.5	99.1	99.3	99.3	99.3	99.3	99.3	99.3	99.3	99.3	99.3	99.3	99.3	99.3	99.3	99.3
GF 2000	98.5	99.1	99.3	99.3	99.3	99.3	99.3	99.3	99.3	99.3	99.3	99.3	99.3	99.3	99.3	99.3
GF 1500	98.5	99.1	99.3	99.3	99.3	99.3	99.3	99.3	99.3	99.3	99.3	99.3	99.3	99.3	99.3	99.3
GF 1000	98.5	99.2	99.4	99.4	99.4	99.4	99.4	99.4	99.4	99.4	99.4	99.4	99.4	99.4	99.4	99.4
GF 1000	98.5	99.2	99.4	99.4	99.4	99.4	99.4	99.4	99.4	99.4	99.4	99.4	99.4	99.4	99.4	99.4
GF 900	98.5	99.3	99.6	99.6	99.6	99.6	99.6	99.6	99.6	99.6	99.6	99.6	99.6	99.6	99.6	99.6
GF 800	98.5	99.3	99.6	99.6	99.6	99.6	99.6	99.6	99.6	99.6	99.6	99.6	99.6	99.6	99.6	99.6
GF 700	98.5	99.3	99.6	99.6	99.6	99.6	99.6	99.6	99.6	99.6	99.6	99.6	99.6	99.6	99.6	99.6
GF 600	98.5	99.3	99.6	99.6	99.6	99.6	99.6	99.6	99.6	99.6	99.6	99.6	99.6	99.6	99.6	99.6
GF 500	98.5	99.3	99.6	99.6	99.6	99.6	99.6	99.6	99.6	99.6	99.6	99.6	99.6	99.6	99.6	99.6
GF 400	98.5	99.3	99.6	99.6	99.6	99.6	99.6	99.6	99.6	99.6	99.6	99.6	99.6	99.6	99.6	99.6
GF 300	98.5	99.3	99.6	99.6	99.6	99.6	99.6	99.6	99.6	99.6	99.6	99.6	99.6	99.6	99.6	99.6
GF 200	98.5	99.3	99.6	99.6	99.6	99.6	99.6	99.6	99.6	99.6	99.6	99.6	99.6	99.6	99.6	99.6
GF 100	98.5	99.3	99.6	99.6	99.6	99.6	99.6	99.6	99.6	99.6	99.6	99.6	99.6	99.6	99.6	99.6
GF 0	98.5	99.3	99.6	99.6	99.6	99.6	99.6	99.6	99.6	99.6	99.6	99.6	99.6	99.6	99.6	99.6

TOTAL NUMBER OF OBSERVATIONS: 946

GLOBAL CLIMATOLOGY BRANCH
USAFETAC
AIR WEATHER SERVICE/MAC

PERCENTAGE FREQUENCY OF OCCURRENCE OF CEILING VERSUS VISIBILITY
FROM HOURLY OBSERVATIONS

STATION NUMBER: 723965 STATION NAME: NELLIS AFB NV

PERIOD OF RECORD: 77-86
MONTH: FEB HOURS(LST): 0600-0800

CEILING IN FEET	VISIBILITY IN STATUTE MILES															
	GE 10	GE 6	GE 5	GE 4	GE 3	GE 2 1/2	GE 2	GE 1 1/2	GE 1 1/4	GE 1	GE 3/4	GE 5/8	GE 1/2	GE 5/16	GE 1/4	GE 0
NO CEIL	67.8	68.1	69.2	68.2	68.2	66.2	68.2	68.2	66.2	66.2	68.2	68.2	68.2	68.2	68.2	68.2
GE 2000	79.6	79.9	80.1	80.1	80.1	80.1	80.1	80.1	80.1	80.1	80.1	80.1	80.1	80.1	80.1	80.1
GE 1800	82.3	82.6	82.9	82.9	82.9	82.9	82.9	82.9	82.9	82.9	82.9	82.9	82.9	82.9	82.9	82.9
GE 1600	83.2	83.6	83.8	83.8	83.8	83.8	83.8	83.8	83.8	83.8	83.8	83.8	83.8	83.8	83.8	83.8
GE 1400	86.4	86.9	87.1	87.1	87.1	87.1	87.1	87.1	87.1	87.1	87.1	87.1	87.1	87.1	87.1	87.1
GE 1200	89.5	89.0	89.2	89.2	89.2	89.2	89.2	89.2	89.2	89.2	89.2	89.2	89.2	89.2	89.2	89.2
GE 1000	90.1	90.5	90.6	90.6	90.6	90.6	90.6	90.6	90.6	90.6	90.6	90.6	90.6	90.6	90.6	90.6
GE 900	90.5	91.0	91.3	91.3	91.3	91.3	91.3	91.3	91.3	91.3	91.3	91.3	91.3	91.3	91.3	91.3
GE 800	93.0	93.6	93.9	93.9	93.9	93.9	93.9	93.9	93.9	93.9	93.9	93.9	93.9	93.9	93.9	93.9
GE 700	93.3	93.9	94.1	94.1	94.1	94.1	94.1	94.1	94.1	94.1	94.1	94.1	94.1	94.1	94.1	94.1
GE 600	94.2	94.8	95.1	95.0	95.0	95.0	95.0	95.0	95.0	95.0	95.0	95.0	95.0	95.0	95.0	95.0
GE 500	95.5	96.1	96.3	96.3	96.3	96.3	96.3	96.3	96.3	96.3	96.3	96.3	96.3	96.3	96.3	96.3
GE 450	95.9	96.5	96.7	96.7	96.7	96.7	96.7	96.7	96.7	96.7	96.7	96.7	96.7	96.7	96.7	96.7
GE 400	96.6	97.2	97.4	97.4	97.4	97.4	97.4	97.4	97.4	97.4	97.4	97.4	97.4	97.4	97.4	97.4
GE 350	97.0	97.6	97.9	97.9	97.9	97.9	97.9	97.9	97.9	97.9	97.9	97.9	97.9	97.9	97.9	97.9
GE 300	97.2	97.9	98.1	98.1	98.1	98.1	98.1	98.1	98.1	98.1	98.1	98.1	98.1	98.1	98.1	98.1
GE 250	97.5	98.2	98.5	98.5	98.5	98.5	98.5	98.5	98.5	98.5	98.5	98.5	98.5	98.5	98.5	98.5
GE 200	97.5	98.5	98.7	98.7	98.7	98.7	98.7	98.7	98.7	98.7	98.7	98.7	98.7	98.7	98.7	98.7
GE 150	97.5	98.5	98.7	98.7	98.7	98.7	98.7	98.7	98.7	98.7	98.7	98.7	98.7	98.7	98.7	98.7
GE 100	97.6	98.6	98.8	98.6	98.8	98.8	98.8	98.8	98.8	98.8	98.8	98.8	98.8	98.8	98.8	98.8
GE 50	97.6	98.7	98.9	98.9	98.9	98.9	98.9	98.9	98.9	98.9	98.9	98.9	98.9	98.9	98.9	98.9
GE 0	97.6	98.7	98.9	98.9	98.9	98.9	99.1	99.1	99.1	99.1	99.2	99.2	99.2	99.2	99.2	99.2
GE 1000	97.6	98.7	98.9	98.9	98.9	98.9	99.1	99.1	99.1	99.1	99.2	99.2	99.2	99.2	99.2	99.2
GE 900	97.6	98.7	99.1	99.1	99.1	99.1	99.4	99.4	99.4	99.4	99.6	99.6	99.6	99.6	99.6	99.6
GE 800	97.6	98.7	99.1	99.1	99.1	99.1	99.4	99.4	99.4	99.4	99.6	99.6	99.6	99.6	99.6	99.6
GE 700	97.6	98.7	99.1	99.1	99.1	99.1	99.4	99.4	99.4	99.4	99.6	99.6	99.6	99.6	99.6	99.6
GE 600	97.6	98.6	99.2	99.2	99.2	99.2	99.4	99.4	99.4	99.4	99.6	99.6	99.6	99.6	99.6	99.6
GE 500	97.6	98.6	99.2	99.2	99.2	99.2	99.4	99.4	99.4	99.4	99.6	99.6	99.6	99.6	99.6	99.6
GE 400	97.6	98.8	99.3	99.3	99.3	99.3	99.4	99.4	99.4	99.4	99.6	99.6	99.6	99.6	99.6	99.6
GE 300	97.6	98.8	99.3	99.3	99.3	99.3	99.4	99.4	99.4	99.4	99.6	99.6	99.6	99.6	99.6	99.6
GE 200	97.6	98.8	99.3	99.3	99.3	99.3	99.4	99.4	99.4	99.4	99.6	99.6	99.6	99.6	99.6	99.6
GE 100	97.6	98.8	99.3	99.3	99.3	99.3	99.4	99.4	99.4	99.4	99.6	99.6	99.6	99.6	99.6	99.6
GE 0	97.6	98.8	99.3	99.3	99.3	99.3	99.4	99.4	99.4	99.4	99.6	99.6	99.6	99.6	99.6	99.6

TOTAL NUMBER OF OBSERVATIONS: 46

GLOBAL CLIMATOLOGY BRANCH
USAFETAC
AIR WEATHER SERVICE/MAC

PERCENTAGE FREQUENCY OF OCCURRENCE OF CEILING VERSUS VISIBILITY
FROM HOURLY OBSERVATIONS

STATION NUMBER: 723865 STATION NAME: NELLIS AFB NV

PERIOD OF RECORD: 77-86
MONTH: FEB HOURS(LST): 0900-1100

CEILING IN FEET	VISIBILITY IN STATUTE MILES																
	GE 1	GE 1 1/4	GE 1 1/2	GE 2	GE 2 1/2	GE 3	GE 3 1/2	GE 4	GE 4 1/2	GE 5	GE 5 1/2	GE 6	GE 6 1/2	GE 7	GE 7 1/2	GE 8	
NO CEIL	69.5	69.5	69.5	69.5	69.5	69.5	69.5	69.5	69.5	69.5	69.5	69.5	69.5	69.5	69.5	69.5	69.5
GE 20000	81.8	81.8	81.8	81.8	81.8	81.8	81.8	81.8	81.8	81.8	81.8	81.8	81.8	81.8	81.8	81.8	81.8
GE 18000	83.6	83.6	83.6	83.6	83.6	83.6	83.6	83.6	83.6	83.6	83.6	83.6	83.6	83.6	83.6	83.6	83.6
GE 16000	84.2	84.2	84.2	84.2	84.2	84.2	84.2	84.2	84.2	84.2	84.2	84.2	84.2	84.2	84.2	84.2	84.2
GE 14000	86.9	86.9	86.9	86.9	86.9	86.9	86.9	86.9	86.9	86.9	86.9	86.9	86.9	86.9	86.9	86.9	86.9
GE 12000	89.5	89.5	89.5	89.5	89.5	89.5	89.5	89.5	89.5	89.5	89.5	89.5	89.5	89.5	89.5	89.5	89.5
GE 10000	92.3	92.3	92.4	92.4	92.4	92.4	92.4	92.4	92.4	92.4	92.4	92.4	92.4	92.4	92.4	92.4	92.4
GE 9000	92.4	92.4	92.6	92.6	92.6	92.6	92.6	92.6	92.6	92.6	92.6	92.6	92.6	92.6	92.6	92.6	92.6
GE 8000	94.0	94.0	94.1	94.1	94.1	94.1	94.1	94.1	94.1	94.1	94.1	94.1	94.1	94.1	94.1	94.1	94.1
GE 7000	94.2	94.2	94.3	94.3	94.3	94.3	94.3	94.3	94.3	94.3	94.3	94.3	94.3	94.3	94.3	94.3	94.3
GE 6000	94.9	94.9	95.0	95.0	95.0	95.0	95.0	95.0	95.0	95.0	95.0	95.0	95.0	95.0	95.0	95.0	95.0
GE 5000	95.7	95.7	95.9	95.9	95.9	95.9	95.9	95.9	95.9	95.9	95.9	95.9	95.9	95.9	95.9	95.9	95.9
GE 4500	96.0	96.0	96.1	96.1	96.1	96.1	96.1	96.1	96.1	96.1	96.1	96.1	96.1	96.1	96.1	96.1	96.1
GE 4000	96.1	96.2	96.5	96.5	96.5	96.5	96.5	96.5	96.5	96.5	96.5	96.5	96.5	96.5	96.5	96.5	96.5
GE 3500	97.0	97.2	97.4	97.4	97.4	97.4	97.4	97.4	97.4	97.4	97.4	97.4	97.4	97.4	97.4	97.4	97.4
GE 3000	97.6	97.9	98.1	98.2	98.2	98.2	98.2	98.2	98.2	98.2	98.2	98.2	98.2	98.2	98.2	98.2	98.2
GE 2500	97.6	97.9	98.3	98.5	98.5	98.5	98.5	98.5	98.5	98.5	98.5	98.5	98.5	98.5	98.5	98.5	98.5
GE 2000	97.9	98.2	98.7	98.8	98.8	98.8	98.8	98.8	98.8	98.8	98.8	98.8	98.8	98.8	98.8	98.8	98.8
GE 1800	97.9	98.2	98.7	98.8	98.8	98.8	98.8	98.8	98.8	98.8	98.8	98.8	98.8	98.8	98.8	98.8	98.8
GE 1500	97.9	98.3	98.8	99.1	99.1	99.1	99.1	99.1	99.1	99.1	99.1	99.1	99.1	99.1	99.1	99.1	99.1
GE 1200	97.9	98.5	98.9	99.2	99.2	99.2	99.2	99.2	99.2	99.2	99.2	99.2	99.2	99.2	99.2	99.2	99.2
GE 1000	97.9	98.5	98.9	99.3	99.3	99.3	99.3	99.3	99.3	99.3	99.3	99.3	99.3	99.3	99.3	99.3	99.3
GE 800	97.9	98.5	99.1	99.4	99.4	99.4	99.4	99.4	99.4	99.4	99.4	99.4	99.4	99.4	99.4	99.4	99.4
GE 600	97.9	98.5	99.1	99.4	99.4	99.4	99.4	99.4	99.4	99.4	99.4	99.4	99.4	99.4	99.4	99.4	99.4
GE 400	97.9	98.5	99.1	99.4	99.4	99.4	99.4	99.4	99.4	99.4	99.4	99.4	99.4	99.4	99.4	99.4	99.4
GE 200	97.9	98.5	99.1	99.4	99.4	99.4	99.4	99.4	99.4	99.4	99.4	99.4	99.4	99.4	99.4	99.4	99.4
GE 100	97.9	98.5	99.1	99.4	99.4	99.4	99.4	99.4	99.4	99.4	99.4	99.4	99.4	99.4	99.4	99.4	99.4
GE 0	97.9	98.5	99.1	99.4	99.4	99.4	99.4	99.4	99.4	99.4	99.4	99.4	99.4	99.4	99.4	99.4	99.4

TOTAL NUMBER OF OBSERVATIONS: 946

GLOBAL CLIMATOLOGY BRANCH
 USAF/ETAC
 AIR WEATHER SERVICE/MAC

PERCENTAGE FREQUENCY OF OCCURRENCE OF CEILING VERSUS VISIBILITY
 FROM HOURLY OBSERVATIONS

STATION NUMBER: 723865 STATION NAME: NELLIS AFB NV

PERIOD OF RECORD: 77-86
 MONTH: FEB HOURS(IST): 1200-1400

CEILING IN FEET	VISIBILITY IN STATUTE MILES																
	GE 1	GE 10	GE 6	GE 5	GE 4	GE 3	GE 2 1/2	GE 2	GE 1 1/2	GE 1 1/4	GE 1	GE 3/4	GE 5/8	GE 1/2	GE 5/16	GE 1/4	GE 0
NO CEIL	68.3	68.3	68.3	68.3	68.3	68.3	68.3	68.3	68.3	68.3	68.3	68.3	68.3	68.4	68.4	68.6	68.6
GE 2000	80.7	80.7	80.7	80.7	80.7	80.9	80.9	80.9	80.9	80.9	80.9	80.9	80.9	81.0	81.0	81.1	81.1
GE 1800	82.7	82.7	82.7	82.7	82.7	82.9	82.9	82.9	82.9	82.9	82.9	82.9	82.9	83.0	83.0	83.1	83.1
GE 1600	84.3	84.3	84.3	84.3	84.3	84.4	84.4	84.4	84.4	84.4	84.4	84.4	84.4	84.5	84.5	84.6	84.6
GE 1400	86.5	86.5	86.5	86.5	86.5	86.6	86.6	86.6	86.6	86.6	86.6	86.6	86.6	86.8	86.8	86.9	86.9
GE 1200	89.1	89.1	89.1	89.1	89.1	89.2	89.2	89.2	89.2	89.2	89.2	89.2	89.2	89.4	89.4	89.5	89.5
GE 1000	91.7	91.7	91.7	91.7	91.7	91.8	91.8	91.8	91.8	91.8	91.8	91.8	91.8	92.0	92.0	92.1	92.1
GE 900	92.0	92.0	92.0	92.0	92.0	92.1	92.1	92.1	92.1	92.1	92.1	92.1	92.1	92.2	92.2	92.3	92.3
GE 800	94.8	94.8	94.8	94.8	94.8	94.9	94.9	94.9	94.9	94.9	94.9	94.9	94.9	95.0	95.0	95.2	95.2
GE 700	95.0	95.0	95.0	95.0	95.0	95.2	95.2	95.2	95.2	95.2	95.2	95.2	95.2	95.3	95.3	95.4	95.4
GE 600	95.4	95.4	95.4	95.4	95.4	95.5	95.5	95.5	95.5	95.5	95.5	95.5	95.5	95.6	95.6	95.7	95.7
GE 500	96.3	96.3	96.3	96.3	96.3	96.5	96.5	96.5	96.5	96.5	96.5	96.5	96.5	96.6	96.6	96.7	96.7
GE 450	96.3	96.3	96.3	96.3	96.3	96.5	96.5	96.5	96.5	96.5	96.5	96.5	96.5	96.6	96.6	96.7	96.7
GE 400	97.2	97.3	97.4	97.4	97.4	97.5	97.5	97.5	97.5	97.5	97.5	97.5	97.5	97.6	97.6	97.8	97.8
GE 350	97.4	97.5	97.8	97.9	97.9	98.0	98.0	98.0	98.0	98.0	98.0	98.0	98.0	98.1	98.1	98.2	98.2
GE 300	97.8	98.3	98.8	98.9	98.9	99.1	99.1	99.1	99.1	99.1	99.1	99.1	99.1	99.2	99.2	99.3	99.3
GE 250	98.0	98.6	99.1	99.2	99.2	99.3	99.3	99.3	99.3	99.3	99.3	99.3	99.3	99.4	99.4	99.5	99.5
GE 200	98.2	98.8	99.3	99.4	99.4	99.5	99.5	99.5	99.5	99.5	99.5	99.5	99.5	99.6	99.6	99.8	99.8
GE 180	98.2	98.8	99.3	99.4	99.4	99.5	99.5	99.5	99.5	99.5	99.5	99.5	99.5	99.6	99.6	99.8	99.8
GE 150	98.5	99.1	99.5	99.6	99.6	99.8	99.8	99.8	99.8	99.8	99.8	99.8	99.8	99.9	99.9	100.0	100.0
GE 120	98.5	99.1	99.5	99.6	99.6	99.8	99.8	99.8	99.8	99.8	99.8	99.8	99.8	99.9	99.9	100.0	100.0
GE 100	98.5	99.1	99.5	99.6	99.6	99.8	99.8	99.8	99.8	99.8	99.8	99.8	99.8	99.9	99.9	100.0	100.0
GE 90	98.5	99.1	99.5	99.6	99.6	99.8	99.8	99.8	99.8	99.8	99.8	99.8	99.8	99.9	99.9	100.0	100.0
GE 80	98.5	99.1	99.5	99.6	99.6	99.8	99.8	99.8	99.8	99.8	99.8	99.8	99.8	99.9	99.9	100.0	100.0
GE 70	98.5	99.1	99.5	99.6	99.6	99.8	99.8	99.8	99.8	99.8	99.8	99.8	99.8	99.9	99.9	100.0	100.0
GE 60	98.5	99.1	99.5	99.6	99.6	99.8	99.8	99.8	99.8	99.8	99.8	99.8	99.8	99.9	99.9	100.0	100.0
GE 50	98.5	99.1	99.5	99.6	99.6	99.8	99.8	99.8	99.8	99.8	99.8	99.8	99.8	99.9	99.9	100.0	100.0
GE 40	98.5	99.1	99.5	99.6	99.6	99.8	99.8	99.8	99.8	99.8	99.8	99.8	99.8	99.9	99.9	100.0	100.0
GE 30	98.5	99.1	99.5	99.6	99.6	99.8	99.8	99.8	99.8	99.8	99.8	99.8	99.8	99.9	99.9	100.0	100.0
GE 20	98.5	99.1	99.5	99.6	99.6	99.8	99.8	99.8	99.8	99.8	99.8	99.8	99.8	99.9	99.9	100.0	100.0
GE 10	98.5	99.1	99.5	99.6	99.6	99.8	99.8	99.8	99.8	99.8	99.8	99.8	99.8	99.9	99.9	100.0	100.0
GE 0	98.5	99.1	99.5	99.6	99.6	99.8	99.8	99.8	99.8	99.8	99.8	99.8	99.8	99.9	99.9	100.0	100.0

TOTAL NUMBER OF OBSERVATIONS: 946

GLOBAL CLIMATOLOGY BRANCH
 USAF/ETAC
 AIR WEATHER SERVICE/MAC

PERCENTAGE FREQUENCY OF OCCURRENCE OF CEILING VERSUS VISIBILITY
 FROM HOURLY OBSERVATIONS

STATION NUMBER: 723865 STATION NAME: NELLIS AFB NV

PERIOD OF RECORD: 77-86
 MONTH: FEB HOURS(LST): 1500-1700

CEILING IN FEET	VISIBILITY IN STATUTE MILES																	
	GE 1	GE 10	GE 6	GE 5	GE 4	GE 3	GE 2	GE 1 1/2	GE 2	GE 1 1/2	GE 1 1/4	GE 1	GE 3/4	GE 5/8	GE 1/2	GE 5/16	GE 1/4	GE 0
NO CEIL	65.0	67.0	67.0	67.0	67.0	67.0	67.0	67.0	67.0	67.0	67.0	67.0	67.0	67.0	67.0	67.0	67.0	67.0
GE 2000	80.4	80.5	80.5	80.5	80.5	80.5	80.5	80.5	80.5	80.5	80.5	80.5	80.5	80.5	80.5	80.5	80.5	80.5
GE 1800	83.2	83.3	83.3	83.3	83.3	83.3	83.3	83.3	83.3	83.3	83.3	83.3	83.3	83.3	83.3	83.3	83.3	83.3
GE 1600	84.3	84.4	84.4	84.4	84.4	84.4	84.4	84.4	84.4	84.4	84.4	84.4	84.4	84.4	84.4	84.4	84.4	84.4
GE 1400	86.3	86.4	86.5	86.5	86.5	86.5	86.5	86.5	86.5	86.5	86.5	86.5	86.5	86.5	86.5	86.5	86.5	86.5
GE 1200	89.7	89.8	90.0	90.0	90.0	90.0	90.0	90.0	90.0	90.0	90.0	90.1	90.1	90.1	90.2	90.2	90.2	90.2
GE 1000	91.6	91.7	91.8	91.8	91.8	91.8	91.8	91.8	91.8	91.8	91.8	92.0	92.0	92.0	92.1	92.1	92.1	92.1
GE 900	92.3	92.4	92.6	92.6	92.6	92.6	92.6	92.6	92.6	92.6	92.6	92.7	92.7	92.7	92.8	92.8	92.8	92.8
GE 800	94.8	94.9	95.0	95.0	95.0	95.0	95.0	95.0	95.0	95.0	95.0	95.2	95.2	95.2	95.3	95.3	95.3	95.3
GE 700	95.2	95.3	95.4	95.4	95.4	95.4	95.4	95.4	95.4	95.4	95.4	95.5	95.5	95.5	95.6	95.6	95.6	95.6
GE 600	95.6	95.9	96.0	96.0	96.0	96.0	96.0	96.0	96.0	96.0	96.0	96.1	96.1	96.1	96.2	96.2	96.2	96.2
GE 500	96.1	96.3	96.7	96.7	96.7	96.7	96.7	96.7	96.7	96.7	96.7	96.8	96.8	96.8	96.9	96.9	96.9	96.9
GE 450	96.3	96.6	96.9	96.9	96.9	96.9	96.9	96.9	96.9	96.9	96.9	97.0	97.0	97.0	97.2	97.2	97.2	97.2
GE 400	96.8	97.3	97.6	97.6	97.6	97.6	97.6	97.6	97.6	97.6	97.6	97.8	97.8	97.8	97.9	97.9	97.9	97.9
GE 350	96.9	97.4	97.8	97.8	97.8	97.8	97.8	97.8	97.8	97.8	97.8	97.9	97.9	97.9	98.0	98.0	98.0	98.0
GE 300	97.3	97.8	98.2	98.2	98.2	98.2	98.2	98.2	98.2	98.2	98.2	98.5	98.5	98.5	98.6	98.6	98.6	98.6
GE 250	97.3	97.8	98.2	98.2	98.2	98.2	98.2	98.2	98.2	98.2	98.2	98.5	98.5	98.5	98.6	98.6	98.6	98.6
GE 200	97.6	98.2	99.1	99.1	99.1	99.1	99.1	99.1	99.1	99.1	99.1	99.3	99.3	99.3	99.4	99.4	99.4	99.4
GE 180	98.0	98.6	99.4	99.4	99.4	99.4	99.4	99.4	99.4	99.4	99.4	99.6	99.6	99.6	99.8	99.8	99.8	99.8
GE 150	98.0	98.6	99.4	99.4	99.4	99.4	99.4	99.4	99.4	99.4	99.4	99.6	99.6	99.6	99.8	99.8	99.8	99.8
GE 120	98.1	98.7	99.5	99.5	99.5	99.5	99.5	99.5	99.5	99.5	99.5	99.8	99.8	99.8	99.9	99.9	99.9	99.9
GE 100	98.1	98.7	99.5	99.5	99.5	99.5	99.5	99.5	99.5	99.5	99.5	99.8	99.8	99.8	99.9	99.9	99.9	99.9
GE 90	98.1	98.7	99.5	99.5	99.5	99.5	99.5	99.5	99.5	99.5	99.5	99.8	99.8	99.8	99.9	99.9	99.9	99.9
GE 80	98.1	98.7	99.5	99.5	99.5	99.5	99.5	99.5	99.5	99.5	99.5	99.8	99.8	99.8	99.9	99.9	99.9	99.9
GE 70	98.1	98.7	99.5	99.5	99.5	99.5	99.5	99.5	99.5	99.5	99.5	99.8	99.8	99.8	99.9	99.9	99.9	99.9
GE 60	98.1	98.7	99.5	99.5	99.5	99.5	99.5	99.5	99.5	99.5	99.5	99.8	99.8	99.8	99.9	99.9	99.9	99.9
GE 50	98.1	98.7	99.5	99.5	99.5	99.5	99.5	99.5	99.5	99.5	99.5	99.8	99.8	99.8	99.9	99.9	99.9	99.9
GE 40	98.1	98.7	99.5	99.5	99.5	99.5	99.5	99.5	99.5	99.5	99.5	99.8	99.8	99.8	99.9	99.9	99.9	99.9
GE 30	98.1	98.7	99.5	99.5	99.5	99.5	99.5	99.5	99.5	99.5	99.5	99.8	99.8	99.8	99.9	99.9	99.9	99.9
GE 20	98.1	98.7	99.5	99.5	99.5	99.5	99.5	99.5	99.5	99.5	99.5	99.8	99.8	99.8	99.9	99.9	99.9	99.9
GE 10	98.1	98.7	99.5	99.5	99.5	99.5	99.5	99.5	99.5	99.5	99.5	99.8	99.8	99.8	99.9	99.9	99.9	99.9
GE 0	98.1	98.7	99.5	99.5	99.5	99.5	99.5	99.5	99.5	99.5	99.5	99.8	99.8	99.8	99.9	99.9	99.9	99.9

TOTAL NUMBER OF OBSERVATIONS: 446

GLOBAL CLIMATOLOGY BRANCH
 WSAFETAC
 AIR WEATHER SERVICE/MAC

PERCENTAGE FREQUENCY OF OCCURRENCE OF CEILING VERSUS VISIBILITY
 FROM HOURLY OBSERVATIONS

STATION NUMBER: 723865

STATION NAME: NELLIS AFB NV

PERIOD OF RECORD: 77-86

MONTH: FEB

HOURS (LST): 1800-2000

CEILING IN FEET	VISIBILITY IN STATUTE MILES															
	GE 10	GE 6	GE 5	GE 4	GE 3	GE 2 1/2	GE 2	GF 1 1/2	GE 1 1/4	GE 1	GE 3/4	GE 5/8	GE 1/2	GE 5/16	GE 1/4	GE 0
0000	71.6	71.6	71.6	71.6	71.6	71.6	71.6	71.6	71.6	71.6	71.6	71.6	71.6	71.6	71.6	71.6
2000	79.7	79.7	79.7	79.7	79.7	79.7	79.7	79.7	79.7	79.7	79.7	79.7	79.7	79.7	79.7	79.7
1800	82.3	82.3	82.3	82.3	82.3	82.3	82.3	82.3	82.3	82.3	82.3	82.3	82.3	82.3	82.3	82.3
1600	84.4	84.4	84.4	84.4	84.4	84.4	84.4	84.4	84.4	84.4	84.4	84.4	84.4	84.4	84.4	84.4
1400	87.4	87.4	87.4	87.4	87.4	87.4	87.4	87.4	87.4	87.4	87.4	87.4	87.4	87.4	87.4	87.4
1200	89.6	89.6	89.6	89.6	89.6	89.6	89.6	89.6	89.6	89.6	89.6	89.6	89.6	89.6	89.6	89.6
1000	91.4	91.4	91.4	91.4	91.4	91.4	91.4	91.4	91.4	91.4	91.4	91.4	91.4	91.4	91.4	91.4
900	92.1	92.1	92.1	92.1	92.1	92.1	92.1	92.1	92.1	92.1	92.1	92.1	92.1	92.1	92.1	92.1
800	93.5	93.5	93.5	93.5	93.5	93.5	93.5	93.5	93.5	93.5	93.5	93.5	93.5	93.5	93.5	93.5
700	94.3	94.3	94.3	94.3	94.3	94.3	94.3	94.3	94.3	94.3	94.3	94.3	94.3	94.3	94.3	94.3
600	95.7	95.7	95.7	95.7	95.7	95.7	95.7	95.7	95.7	95.7	95.7	95.7	95.7	95.7	95.7	95.7
500	96.2	96.2	96.2	96.2	96.2	96.2	96.2	96.2	96.2	96.2	96.2	96.2	96.2	96.2	96.2	96.2
450	96.8	96.8	96.8	96.8	96.8	96.8	96.8	96.8	96.8	96.8	96.8	96.8	96.8	96.8	96.8	96.8
400	97.6	97.6	97.6	97.6	97.6	97.6	97.6	97.6	97.6	97.6	97.6	97.6	97.6	97.6	97.6	97.6
350	97.6	97.6	97.6	97.6	97.6	97.6	97.6	97.6	97.6	97.6	97.6	97.6	97.6	97.6	97.6	97.6
300	98.2	98.2	98.2	98.2	98.2	98.2	98.2	98.2	98.2	98.2	98.2	98.2	98.2	98.2	98.2	98.2
250	98.2	98.2	98.2	98.2	98.2	98.2	98.2	98.2	98.2	98.2	98.2	98.2	98.2	98.2	98.2	98.2
200	98.7	98.7	98.7	98.7	98.7	98.7	98.7	98.7	98.7	98.7	98.7	98.7	98.7	98.7	98.7	98.7
180	98.7	98.7	98.7	98.7	98.7	98.7	98.7	98.7	98.7	98.7	98.7	98.7	98.7	98.7	98.7	98.7
160	98.7	98.7	98.7	98.7	98.7	98.7	98.7	98.7	98.7	98.7	98.7	98.7	98.7	98.7	98.7	98.7
140	98.7	98.7	98.7	98.7	98.7	98.7	98.7	98.7	98.7	98.7	98.7	98.7	98.7	98.7	98.7	98.7
120	98.7	98.7	98.7	98.7	98.7	98.7	98.7	98.7	98.7	98.7	98.7	98.7	98.7	98.7	98.7	98.7
100	98.7	98.7	98.7	98.7	98.7	98.7	98.7	98.7	98.7	98.7	98.7	98.7	98.7	98.7	98.7	98.7
80	98.7	98.7	98.7	98.7	98.7	98.7	98.7	98.7	98.7	98.7	98.7	98.7	98.7	98.7	98.7	98.7

TOTAL NUMBER OF OBSERVATIONS: 846

GLOBAL CLIMATOLOGY BRANCH
USAFETAC
AIR WEATHER SERVICE/MAC

PERCENTAGE FREQUENCY OF OCCURRENCE OF CEILING VERSUS VISIBILITY
FROM HOURLY OBSERVATIONS

STATION NUMBER: 723865 STATION NAME: NELLIS AFB NV

PERIOD OF RECORD: 77-86
MONTH: FEB HOURS(LST): 2100-2300

CEILING IN FEET	VISIBILITY IN STATUTE MILES															
	GE 10	GE 6	GE 5	GE 4	GE 3	GE 2 1/2	GE 2	GE 1 1/2	GE 1 1/4	GE 1	GE 3/4	GE 5/8	GE 1/2	GE 5/16	GE 1/4	GE 0
NO CEIL	74.0	74.1	74.1	74.1	74.1	74.1	74.1	74.1	74.1	74.1	74.1	74.1	74.1	74.1	74.1	74.1
GE 20000	83.0	83.1	83.1	83.1	83.1	83.1	83.1	83.1	83.1	83.1	83.1	83.1	83.1	83.1	83.1	83.1
GE 18000	84.4	84.5	84.5	84.5	84.5	84.5	84.5	84.5	84.5	84.5	84.5	84.5	84.5	84.5	84.5	84.5
GE 16000	85.5	85.6	85.6	85.6	85.6	85.6	85.6	85.6	85.6	85.6	85.6	85.6	85.6	85.6	85.6	85.6
GE 14000	89.4	88.7	88.7	88.7	88.7	88.7	88.7	88.7	88.7	88.7	88.7	88.7	88.7	88.7	88.7	88.7
GE 12000	90.8	91.0	91.0	91.0	91.0	91.0	91.0	91.0	91.0	91.0	91.0	91.0	91.0	91.0	91.0	91.0
GE 10000	92.4	92.7	92.7	92.7	92.7	92.7	92.7	92.7	92.7	92.7	92.7	92.7	92.7	92.7	92.7	92.7
GE 9000	92.9	93.1	93.1	93.1	93.1	93.1	93.1	93.1	93.1	93.1	93.1	93.1	93.1	93.1	93.1	93.1
GE 8000	94.0	94.2	94.2	94.2	94.2	94.2	94.2	94.2	94.2	94.2	94.2	94.2	94.2	94.2	94.2	94.2
GE 7000	94.8	95.0	95.0	95.0	95.0	95.0	95.0	95.0	95.0	95.0	95.0	95.0	95.0	95.0	95.0	95.0
GE 6000	95.0	95.3	95.3	95.3	95.3	95.3	95.3	95.3	95.3	95.3	95.3	95.3	95.3	95.3	95.3	95.3
GE 5000	95.6	95.9	95.9	95.9	95.9	95.9	95.9	95.9	95.9	95.9	95.9	95.9	95.9	95.9	95.9	95.9
GE 4500	96.5	96.9	96.9	96.9	96.9	96.9	96.9	96.9	96.9	96.9	96.9	96.9	96.9	96.9	96.9	96.9
GE 4000	96.9	97.4	97.4	97.4	97.4	97.4	97.4	97.4	97.4	97.4	97.4	97.4	97.4	97.4	97.4	97.4
GE 3500	97.3	97.8	97.8	97.8	97.8	97.8	97.8	97.8	97.8	97.8	97.8	97.8	97.8	97.8	97.8	97.8
GE 3000	97.6	98.6	98.6	98.6	98.6	98.6	98.6	98.6	98.6	98.6	98.6	98.6	98.6	98.6	98.6	98.6
GE 2500	98.0	99.1	99.1	99.1	99.1	99.1	99.1	99.1	99.1	99.1	99.1	99.1	99.1	99.1	99.1	99.1
GE 2000	99.4	99.5	99.5	99.5	99.5	99.5	99.5	99.5	99.5	99.5	99.5	99.5	99.5	99.5	99.5	99.5
GE 1800	99.2	99.4	99.5	99.5	99.6	99.6	99.6	99.6	99.6	99.6	99.6	99.6	99.6	99.6	99.6	99.6
GE 1500	99.3	99.5	99.6	99.6	99.8	99.8	99.8	99.8	99.8	99.8	99.8	99.8	99.8	99.8	99.8	99.8
GE 1200	99.5	99.8	99.9	99.9	100.0	100.0	100.0	100.0	100.0	100.0	100.0	100.0	100.0	100.0	100.0	100.0
GE 1000	98.5	99.8	99.9	99.9	100.0	100.0	100.0	100.0	100.0	100.0	100.0	100.0	100.0	100.0	100.0	100.0
GE 900	98.5	99.8	99.9	99.9	100.0	100.0	100.0	100.0	100.0	100.0	100.0	100.0	100.0	100.0	100.0	100.0
GE 800	98.5	99.8	99.9	99.9	100.0	100.0	100.0	100.0	100.0	100.0	100.0	100.0	100.0	100.0	100.0	100.0
GE 700	98.5	99.8	99.9	99.9	100.0	100.0	100.0	100.0	100.0	100.0	100.0	100.0	100.0	100.0	100.0	100.0
GE 600	98.5	99.8	99.9	99.9	100.0	100.0	100.0	100.0	100.0	100.0	100.0	100.0	100.0	100.0	100.0	100.0
GE 500	98.5	99.8	99.9	99.9	100.0	100.0	100.0	100.0	100.0	100.0	100.0	100.0	100.0	100.0	100.0	100.0
GE 400	98.5	99.8	99.9	99.9	100.0	100.0	100.0	100.0	100.0	100.0	100.0	100.0	100.0	100.0	100.0	100.0
GE 300	98.5	99.8	99.9	99.9	100.0	100.0	100.0	100.0	100.0	100.0	100.0	100.0	100.0	100.0	100.0	100.0
GE 200	98.5	99.8	99.9	99.9	100.0	100.0	100.0	100.0	100.0	100.0	100.0	100.0	100.0	100.0	100.0	100.0
GE 100	98.5	99.8	99.9	99.9	100.0	100.0	100.0	100.0	100.0	100.0	100.0	100.0	100.0	100.0	100.0	100.0
GE 0	96.5	99.8	99.9	99.9	100.0	100.0	100.0	100.0	100.0	100.0	100.0	100.0	100.0	100.0	100.0	100.0

TOTAL NUMBER OF OBSERVATIONS: 946

GLOBAL CLIMATOLOGY BRANCH
 USAFETAC
 AIR WEATHER SERVICE/MAC

PERCENTAGE FREQUENCY OF OCCURRENCE OF CEILING VERSUS VISIBILITY
 FROM HOURLY OBSERVATIONS

STATION NUMBER: 723865 STATION NAME: NELLIS AFB NV

PERIOD OF RECORD: 77-86
 MONTH: FEB HOURS(LST): ALL

CEILING IN FEET	VISIBILITY IN STATUTE MILES															
	GE 10	GE 6	GE 5	GE 4	GE 3	GE 2 1/2	GE 2	GE 1 1/2	GE 1 1/4	GE 1	GE 3/4	GE 5/8	GE 1/2	GE 5/16	GE 1/4	GE 0
NO CEIL	71.4	71.5	71.6	71.6	71.6	71.6	71.6	71.6	71.6	71.6	71.6	71.6	71.6	71.6	71.6	71.6
GE 20000	81.6	81.8	81.8	81.8	81.8	81.8	81.8	81.9	81.9	81.9	81.9	81.9	81.9	81.9	81.9	81.9
GE 18000	83.6	83.7	83.8	83.8	83.8	83.8	83.8	83.8	83.8	83.8	83.8	83.8	83.8	83.8	83.8	83.9
GE 16000	84.7	84.8	84.9	84.9	84.9	84.9	84.9	84.9	84.9	84.9	84.9	84.9	84.9	84.9	84.9	84.9
GE 14000	87.2	87.4	87.4	87.4	87.4	87.5	87.5	87.5	87.5	87.5	87.5	87.5	87.6	87.6	87.6	87.6
GE 12000	89.7	89.8	89.9	89.9	89.9	89.9	90.0	90.0	90.0	90.0	90.0	90.0	90.0	90.0	90.1	90.1
GE 10000	91.6	91.7	91.8	91.8	91.8	91.8	91.8	91.9	91.9	91.9	91.9	91.9	91.9	91.9	91.9	91.9
GE 9000	92.1	92.3	92.4	92.4	92.4	92.4	92.4	92.4	92.4	92.4	92.4	92.5	92.5	92.5	92.5	92.5
GE 8000	94.0	94.1	94.2	94.2	94.2	94.2	94.2	94.3	94.3	94.3	94.3	94.3	94.3	94.3	94.4	94.4
GE 7000	94.4	94.5	94.6	94.6	94.6	94.6	94.7	94.7	94.7	94.7	94.7	94.7	94.7	94.8	94.8	94.8
GE 6000	95.1	95.3	95.4	95.4	95.4	95.4	95.4	95.4	95.5	95.5	95.5	95.5	95.5	95.5	95.5	95.5
GE 5000	96.0	96.2	96.3	96.3	96.3	96.4	96.4	96.4	96.4	96.4	96.4	96.4	96.5	96.5	96.5	96.5
GE 4500	96.4	96.7	96.9	96.9	96.9	96.9	96.9	97.0	97.0	97.0	97.0	97.0	97.0	97.0	97.0	97.0
GE 4000	97.0	97.3	97.5	97.5	97.5	97.5	97.6	97.6	97.6	97.6	97.6	97.6	97.7	97.7	97.7	97.7
GE 3500	97.3	97.7	97.9	97.9	97.9	97.9	98.0	98.0	98.0	98.0	98.0	98.0	98.0	98.0	98.1	98.1
GE 3000	97.8	98.3	98.6	98.6	98.6	98.7	98.7	98.7	98.7	98.7	98.7	98.8	98.8	98.8	98.8	98.8
GE 2500	97.9	98.5	98.8	98.8	98.9	98.9	98.9	99.0	99.0	99.0	99.0	99.0	99.0	99.0	99.0	99.0
GE 2000	98.1	98.8	99.1	99.2	99.3	99.3	99.3	99.3	99.3	99.3	99.4	99.4	99.4	99.4	99.4	99.4
GE 1800	98.1	98.8	99.2	99.2	99.3	99.3	99.3	99.4	99.4	99.4	99.4	99.4	99.5	99.5	99.5	99.5
GE 1500	98.2	98.9	99.3	99.4	99.5	99.5	99.5	99.6	99.6	99.6	99.6	99.6	99.6	99.6	99.6	99.6
GE 1200	98.2	99.1	99.4	99.5	99.6	99.6	99.7	99.7	99.7	99.7	99.7	99.7	99.8	99.8	99.8	99.8
GE 1000	98.2	99.1	99.4	99.5	99.6	99.6	99.7	99.7	99.7	99.7	99.7	99.8	99.8	99.8	99.8	99.8
GE 900	98.2	99.1	99.5	99.6	99.7	99.7	99.8	99.8	99.8	99.9	99.9	99.9	99.9	99.9	99.9	99.9
GE 800	98.2	99.1	99.5	99.6	99.7	99.7	99.8	99.8	99.8	99.9	99.9	99.9	99.9	99.9	99.9	99.9
GE 700	98.2	99.1	99.5	99.6	99.7	99.7	99.8	99.8	99.8	99.9	99.9	99.9	99.9	99.9	99.9	99.9
GE 600	98.2	99.1	99.5	99.6	99.7	99.7	99.8	99.9	99.9	99.9	99.9	99.9	100.0	100.0	100.0	100.0
GE 500	98.2	99.1	99.5	99.6	99.7	99.7	99.8	99.9	99.9	99.9	99.9	99.9	100.0	100.0	100.0	100.0
GE 400	98.2	99.1	99.5	99.6	99.7	99.7	99.8	99.9	99.9	99.9	99.9	99.9	100.0	100.0	100.0	100.0
GE 300	98.2	99.1	99.5	99.6	99.7	99.7	99.8	99.9	99.9	99.9	99.9	99.9	100.0	100.0	100.0	100.0
GE 200	98.2	99.1	99.5	99.6	99.7	99.7	99.8	99.9	99.9	99.9	99.9	99.9	100.0	100.0	100.0	100.0
GE 100	98.2	99.1	99.5	99.6	99.7	99.7	99.8	99.9	99.9	99.9	99.9	99.9	100.0	100.0	100.0	100.0
GE 0	98.2	99.1	99.5	99.6	99.7	99.7	99.8	99.9	99.9	99.9	99.9	99.9	100.0	100.0	100.0	100.0

TOTAL NUMBER OF OBSERVATIONS: 6766

LOCAL CLIMATOLOGY BRANCH
 SAFETAC
 AIR WEATHER SERVICE/MAC

PERCENTAGE FREQUENCY OF OCCURRENCE OF CEILING VERSUS VISIBILITY
 FROM HOURLY OBSERVATIONS

STATION NUMBER: 723865 STATION NAME: NELLIS AFB NV

PERIOD OF RECORD: 77-86
 MONTH: MAR HOURS(LST): 0000-0200

CEILING IN FEET	VISIBILITY IN STATUTE MILES															
	GE 10	GE 6	GE 5	GE 4	GE 3	GE 2 1/2	GE 2	GE 1 1/2	GE 1 1/4	GE 1	GE 3/4	GE 5/8	GE 1/2	GE 5/16	GE 1/4	GE 0
0 CEIL	77.8	78.0	78.1	78.1	78.1	78.1	78.1	78.1	78.1	78.1	78.1	78.1	78.1	78.1	78.1	78.1
2000	82.5	82.6	82.7	82.7	82.7	82.7	82.7	82.7	82.7	82.7	82.7	82.7	82.7	82.7	82.7	82.7
1800	82.6	82.7	82.8	82.8	82.8	82.8	82.8	82.8	82.8	82.8	82.8	82.8	82.8	82.8	82.8	82.8
1600	83.5	83.7	83.8	83.8	83.8	83.8	83.8	83.8	83.8	83.8	83.8	83.8	83.8	83.8	83.8	83.8
1400	86.6	86.7	86.8	86.8	86.8	86.8	86.8	86.8	86.8	86.8	86.8	86.8	86.8	86.8	86.8	86.8
1200	89.5	89.6	89.7	89.7	89.7	89.7	89.7	89.7	89.7	89.7	89.7	89.7	89.7	89.7	89.7	89.7
1000	91.0	91.1	91.2	91.2	91.2	91.2	91.2	91.2	91.2	91.2	91.2	91.2	91.2	91.2	91.2	91.2
900	91.0	91.1	91.2	91.2	91.2	91.2	91.2	91.2	91.2	91.2	91.2	91.2	91.2	91.2	91.2	91.2
800	93.1	93.2	93.3	93.3	93.3	93.3	93.3	93.3	93.3	93.3	93.3	93.3	93.3	93.3	93.3	93.3
700	94.7	94.8	94.9	94.9	94.9	94.9	94.9	94.9	94.9	94.9	94.9	94.9	94.9	94.9	94.9	94.9
600	95.8	95.9	96.0	96.0	96.0	96.0	96.0	96.0	96.0	96.0	96.0	96.0	96.0	96.0	96.0	96.0
500	96.9	97.0	97.1	97.1	97.1	97.1	97.1	97.1	97.1	97.1	97.1	97.1	97.1	97.1	97.1	97.1
450	97.7	97.8	98.0	98.0	98.0	98.0	98.0	98.0	98.0	98.0	98.0	98.0	98.0	98.0	98.0	98.0
400	97.8	98.0	98.1	98.2	98.2	98.2	98.2	98.2	98.2	98.2	98.2	98.2	98.2	98.2	98.2	98.2
350	98.1	98.2	98.3	98.4	98.4	98.4	98.4	98.4	98.4	98.4	98.4	98.4	98.4	98.4	98.4	98.4
300	98.3	98.4	98.5	98.6	98.6	98.6	98.6	98.6	98.6	98.6	98.6	98.6	98.6	98.6	98.6	98.6
250	98.7	98.9	99.0	99.1	99.1	99.1	99.1	99.1	99.1	99.1	99.1	99.1	99.1	99.1	99.1	99.1
200	99.1	99.6	99.7	99.8	99.8	99.8	99.8	99.8	99.8	99.8	99.8	99.8	99.8	99.8	99.8	99.8
180	99.1	99.6	99.7	99.8	99.8	99.8	99.8	99.8	99.8	99.8	99.8	99.8	99.8	99.8	99.8	99.8
150	99.2	99.7	99.8	99.9	99.9	99.9	99.9	99.9	99.9	99.9	99.9	99.9	99.9	99.9	99.9	99.9
120	99.2	99.7	99.8	99.9	99.9	99.9	99.9	99.9	99.9	99.9	99.9	99.9	99.9	99.9	99.9	99.9
100	99.2	99.8	99.9	100.0	100.0	100.0	100.0	100.0	100.0	100.0	100.0	100.0	100.0	100.0	100.0	100.0
90	99.2	99.8	99.9	100.0	100.0	100.0	100.0	100.0	100.0	100.0	100.0	100.0	100.0	100.0	100.0	100.0
80	99.2	99.8	99.9	100.0	100.0	100.0	100.0	100.0	100.0	100.0	100.0	100.0	100.0	100.0	100.0	100.0
70	99.2	99.8	99.9	100.0	100.0	100.0	100.0	100.0	100.0	100.0	100.0	100.0	100.0	100.0	100.0	100.0
60	99.2	99.8	99.9	100.0	100.0	100.0	100.0	100.0	100.0	100.0	100.0	100.0	100.0	100.0	100.0	100.0
50	99.2	99.8	99.9	100.0	100.0	100.0	100.0	100.0	100.0	100.0	100.0	100.0	100.0	100.0	100.0	100.0
40	99.2	99.8	99.9	100.0	100.0	100.0	100.0	100.0	100.0	100.0	100.0	100.0	100.0	100.0	100.0	100.0
30	99.2	99.8	99.9	100.0	100.0	100.0	100.0	100.0	100.0	100.0	100.0	100.0	100.0	100.0	100.0	100.0
20	99.2	99.8	99.9	100.0	100.0	100.0	100.0	100.0	100.0	100.0	100.0	100.0	100.0	100.0	100.0	100.0
10	99.2	99.8	99.9	100.0	100.0	100.0	100.0	100.0	100.0	100.0	100.0	100.0	100.0	100.0	100.0	100.0
0	99.2	99.8	99.9	100.0	100.0	100.0	100.0	100.0	100.0	100.0	100.0	100.0	100.0	100.0	100.0	100.0

TOTAL NUMBER OF OBSERVATIONS: 730

GLOBAL CLIMATOLOGY BRANCH
SAFETAC
AIR WEATHER SERVICE/MAC

PERCENTAGE FREQUENCY OF OCCURRENCE OF CEILING VERSUS VISIBILITY
FROM HOURLY OBSERVATIONS

STATION NUMBER: 723865 STATION NAME: NELLIS AFB NV

PERIOD OF RECORD: 77-86
MONTH: MAR HOURS(LST): 0300-0500

CEILING IN FEET	VISIBILITY IN STATUTE MILES															
	GE 10	GE 6	GE 5	GE 4	GE 3	GE 2 1/2	GE 2	GE 1 1/2	GE 1 1/4	GE 1	GE 3/4	GE 5/8	GE 1/2	GE 5/16	GE 1/4	GE 0
0 CEIL	78.9	79.1	79.1	79.1	79.1	79.1	79.1	79.1	79.1	79.1	79.1	79.1	79.1	79.1	79.1	79.1
20000	82.8	83.0	83.0	83.0	83.0	83.0	83.0	83.0	83.0	83.0	83.0	83.0	83.0	83.0	83.0	83.0
18000	83.0	83.2	83.2	83.2	83.2	83.2	83.2	83.2	83.2	83.2	83.2	83.2	83.2	83.2	83.2	83.2
16000	83.8	84.0	84.0	84.0	84.0	84.0	84.0	84.0	84.0	84.0	84.0	84.0	84.0	84.0	84.0	84.0
14000	86.8	87.0	87.0	87.0	87.0	87.0	87.0	87.0	87.0	87.0	87.0	87.0	87.0	87.0	87.0	87.0
12000	89.6	89.8	89.8	89.8	89.8	89.8	89.8	89.8	89.8	89.8	89.8	89.8	89.8	89.8	89.8	89.8
10000	91.5	91.7	91.7	91.7	91.7	91.7	91.7	91.7	91.7	91.7	91.7	91.7	91.7	91.7	91.7	91.7
9000	91.5	91.7	91.7	91.7	91.7	91.7	91.7	91.7	91.7	91.7	91.7	91.7	91.7	91.7	91.7	91.7
8000	93.8	94.0	94.0	94.0	94.0	94.0	94.0	94.0	94.0	94.0	94.0	94.0	94.0	94.0	94.0	94.0
7000	94.6	94.8	94.8	94.8	94.8	94.8	94.8	94.8	94.8	94.8	94.8	94.8	94.8	94.8	94.8	94.8
6000	96.5	96.7	96.7	96.7	96.7	96.7	96.7	96.7	96.7	96.7	96.7	96.7	96.7	96.7	96.7	96.7
5000	97.0	97.2	97.2	97.2	97.2	97.2	97.2	97.2	97.2	97.2	97.2	97.2	97.2	97.2	97.2	97.2
4500	97.6	97.8	97.8	97.8	97.8	97.8	97.8	97.8	97.8	97.8	97.8	97.8	97.8	97.8	97.8	97.8
4000	97.7	98.0	98.0	98.0	98.0	98.0	98.0	98.0	98.0	98.0	98.0	98.0	98.0	98.0	98.0	98.0
3500	98.2	98.4	98.4	98.4	98.4	98.4	98.4	98.4	98.4	98.4	98.4	98.4	98.4	98.4	98.4	98.4
3000	98.4	98.6	98.6	98.6	98.6	98.6	98.6	98.6	98.6	98.6	98.6	98.6	98.6	98.6	98.6	98.6
2500	99.1	99.4	99.4	99.4	99.4	99.4	99.4	99.4	99.4	99.4	99.4	99.4	99.4	99.4	99.4	99.4
2000	99.4	99.6	99.6	99.6	99.6	99.6	99.6	99.6	99.6	99.6	99.6	99.6	99.6	99.6	99.6	99.6
1800	99.4	99.6	99.6	99.6	99.6	99.6	99.6	99.6	99.6	99.6	99.6	99.6	99.6	99.6	99.6	99.6
1500	99.4	99.7	99.7	99.7	99.7	99.7	99.7	99.7	99.7	99.7	99.7	99.7	99.7	99.7	99.7	99.7
1200	99.5	99.8	99.8	99.8	99.8	99.8	99.8	99.8	99.8	99.8	99.8	99.8	99.8	99.8	99.8	99.8
1000	99.5	99.8	99.8	99.8	99.8	99.8	99.8	99.8	99.8	99.8	99.8	99.8	99.8	99.8	99.8	99.8
900	99.7	100.0	100.0	100.0	100.0	100.0	100.0	100.0	100.0	100.0	100.0	100.0	100.0	100.0	100.0	100.0
800	99.7	100.0	100.0	100.0	100.0	100.0	100.0	100.0	100.0	100.0	100.0	100.0	100.0	100.0	100.0	100.0
700	99.7	100.0	100.0	100.0	100.0	100.0	100.0	100.0	100.0	100.0	100.0	100.0	100.0	100.0	100.0	100.0
600	99.7	100.0	100.0	100.0	100.0	100.0	100.0	100.0	100.0	100.0	100.0	100.0	100.0	100.0	100.0	100.0
500	99.7	100.0	100.0	100.0	100.0	100.0	100.0	100.0	100.0	100.0	100.0	100.0	100.0	100.0	100.0	100.0
400	99.7	100.0	100.0	100.0	100.0	100.0	100.0	100.0	100.0	100.0	100.0	100.0	100.0	100.0	100.0	100.0
300	99.7	100.0	100.0	100.0	100.0	100.0	100.0	100.0	100.0	100.0	100.0	100.0	100.0	100.0	100.0	100.0
200	99.7	100.0	100.0	100.0	100.0	100.0	100.0	100.0	100.0	100.0	100.0	100.0	100.0	100.0	100.0	100.0
100	99.7	100.0	100.0	100.0	100.0	100.0	100.0	100.0	100.0	100.0	100.0	100.0	100.0	100.0	100.0	100.0
0	99.7	100.0	100.0	100.0	100.0	100.0	100.0	100.0	100.0	100.0	100.0	100.0	100.0	100.0	100.0	100.0

TOTAL NUMBER OF OBSERVATIONS: 930

GLOBAL CLIMATOLOGY BRANCH
USAFETAC
AIR WEATHER SERVICE/MAC

PERCENTAGE FREQUENCY OF OCCURRENCE OF CEILING VERSUS VISIBILITY
FROM HOURLY OBSERVATIONS

STATION NUMBER: 723865 STATION NAME: NELLIS AFB NV

PERIOD OF RECORD: 77-86
MONTH: MAR HOURS(LST): 0600-0800

CEILING IN FEET	VISIBILITY IN STATUTE MILES															
	GE 10	GE 6	GE 5	GE 4	GE 3	GE 2 1/2	GE 2	GE 1 1/2	GE 1 1/4	GE 1	GE 3/4	GE 5/8	GE 1/2	GE 5/16	GE 1/4	GE 0
NO CEIL	72.2	72.4	72.4	72.6	72.6	72.6	72.6	72.6	72.6	72.6	72.6	72.6	72.6	72.7	72.7	72.7
GE 20000	81.6	81.8	81.6	82.0	82.0	82.0	82.0	82.0	82.0	82.0	82.0	82.0	82.0	82.2	82.2	82.2
GE 18000	82.4	82.6	82.6	82.6	82.6	82.8	82.8	82.8	82.8	82.8	82.8	82.8	82.8	82.8	82.9	82.9
GE 16000	83.5	83.8	83.8	84.0	84.0	84.0	84.0	84.0	84.0	84.0	84.0	84.0	84.0	84.1	84.1	84.1
GE 14000	87.1	87.3	87.3	87.5	87.5	87.5	87.5	87.5	87.5	87.5	87.5	87.5	87.5	87.6	87.6	87.6
GE 12000	89.4	89.6	89.6	89.8	89.8	89.8	89.8	89.8	89.8	89.8	89.8	89.8	89.8	89.9	89.9	89.9
GE 10000	91.6	91.8	91.8	92.0	92.0	92.0	92.0	92.0	92.0	92.0	92.0	92.0	92.0	92.2	92.2	92.2
GE 9000	91.6	91.8	91.8	92.0	92.0	92.0	92.0	92.0	92.0	92.0	92.0	92.0	92.0	92.2	92.2	92.2
GE 8000	93.9	94.2	94.2	94.4	94.4	94.4	94.4	94.4	94.4	94.4	94.4	94.4	94.4	94.5	94.5	94.5
GE 7000	94.3	94.6	94.6	94.8	94.8	94.8	94.8	94.8	94.8	94.8	94.8	94.8	94.8	94.9	94.9	94.9
GE 6000	94.9	95.4	95.4	95.6	95.6	95.6	95.6	95.6	95.6	95.6	95.6	95.6	95.6	95.7	95.7	95.7
GE 5000	96.3	96.9	97.1	97.3	97.3	97.3	97.3	97.3	97.3	97.3	97.4	97.4	97.4	97.5	97.5	97.5
GE 4500	96.7	97.2	97.4	97.6	97.6	97.6	97.6	97.6	97.6	97.6	97.7	97.7	97.7	97.8	97.8	97.8
GE 4000	97.0	97.5	97.7	98.0	98.0	98.0	98.0	98.0	98.0	98.0	98.1	98.1	98.1	98.2	98.2	98.2
GE 3500	97.4	98.0	98.2	98.4	98.4	98.4	98.4	98.4	98.4	98.4	98.5	98.5	98.5	98.6	98.6	98.6
GE 3000	97.4	98.0	98.2	98.4	98.4	98.4	98.4	98.4	98.4	98.4	98.5	98.5	98.5	98.6	98.6	98.6
GE 2500	98.0	98.5	98.8	99.0	99.0	99.0	99.0	99.0	99.0	99.0	99.1	99.1	99.1	99.2	99.2	99.2
GE 2000	98.5	99.0	99.4	99.6	99.7	99.7	99.7	99.7	99.7	99.7	99.8	99.8	99.8	99.9	99.9	99.9
GE 1800	98.5	99.0	99.4	99.6	99.7	99.7	99.7	99.7	99.7	99.7	99.8	99.8	99.8	99.9	99.9	99.9
GE 1600	98.5	99.1	99.5	99.7	99.8	99.8	99.8	99.8	99.8	99.8	99.9	99.9	99.9	100.0	100.0	100.0
GE 1200	98.5	99.1	99.5	99.7	99.8	99.8	99.8	99.8	99.8	99.8	99.9	99.9	99.9	100.0	100.0	100.0
GE 1000	98.5	99.1	99.5	99.7	99.8	99.8	99.8	99.8	99.8	99.8	99.9	99.9	99.9	100.0	100.0	100.0
GE 900	98.5	99.1	99.5	99.7	99.8	99.8	99.8	99.8	99.8	99.8	99.9	99.9	99.9	100.0	100.0	100.0
GE 800	98.5	99.1	99.5	99.7	99.8	99.8	99.8	99.8	99.8	99.8	99.9	99.9	99.9	100.0	100.0	100.0
GE 700	98.5	99.1	99.5	99.7	99.8	99.8	99.8	99.8	99.8	99.8	99.9	99.9	99.9	100.0	100.0	100.0
GE 600	98.5	99.1	99.5	99.7	99.8	99.8	99.8	99.8	99.8	99.8	99.9	99.9	99.9	100.0	100.0	100.0
GE 500	98.5	99.1	99.5	99.7	99.8	99.8	99.8	99.8	99.8	99.8	99.9	99.9	99.9	100.0	100.0	100.0
GE 400	98.5	99.1	99.5	99.7	99.8	99.8	99.8	99.8	99.8	99.8	99.9	99.9	99.9	100.0	100.0	100.0
GE 300	98.5	99.1	99.5	99.7	99.8	99.8	99.8	99.8	99.8	99.8	99.9	99.9	99.9	100.0	100.0	100.0
GE 200	98.5	99.1	99.5	99.7	99.8	99.8	99.8	99.8	99.8	99.8	99.9	99.9	99.9	100.0	100.0	100.0
GE 100	98.5	99.1	99.5	99.7	99.8	99.8	99.8	99.8	99.8	99.8	99.9	99.9	99.9	100.0	100.0	100.0
GE 0	98.5	99.1	99.5	99.7	99.8	99.8	99.8	99.8	99.8	99.8	99.9	99.9	99.9	100.0	100.0	100.0

TOTAL NUMBER OF OBSERVATIONS: 930

JOINT CLIMATOLOGY BRANCH
AFSLTAC
WEATHER SERVICE/MAC

PERCENTAGE FREQUENCY OF OCCURRENCE OF CEILING VERSUS VISIBILITY
FROM HOURLY OBSERVATIONS

STATION NUMBER: 723865 STATION NAME: NELLIS AFB NV

PERIOD OF RECORD: 77-86
MONTH: MAR HOURS(LST): 0900-1100

CEILING IN FEET	VISIBILITY IN STATUTE MILES															
	GE 10	GE 6	GE 5	GE 4	GE 3	GE 2 1/2	GE 2	GE 1 1/2	GE 1 1/4	GE 1	GE 3/4	GE 5/8	GE 1/2	GE 5/16	GE 1/4	GE 0
CEILING	70.0	70.0	70.2	70.2	70.2	70.2	70.2	70.2	70.2	70.2	70.2	70.2	70.2	70.2	70.2	70.2
2000	82.2	82.2	82.4	82.4	82.4	82.4	82.4	82.4	82.4	82.4	82.4	82.4	82.4	82.4	82.4	82.4
1800	83.5	83.5	83.8	83.8	83.8	83.8	83.8	83.8	83.8	83.8	83.8	83.8	83.8	83.8	83.8	83.8
1600	84.6	84.6	84.8	84.8	84.8	84.8	84.8	84.8	84.8	84.8	84.8	84.8	84.8	84.8	84.8	84.8
1400	87.4	87.4	87.6	87.6	87.6	87.6	87.6	87.6	87.6	87.6	87.6	87.6	87.6	87.6	87.6	87.6
1200	89.2	89.2	89.5	89.5	89.5	89.5	89.5	89.5	89.5	89.5	89.5	89.5	89.5	89.5	89.5	89.5
1000	91.0	91.1	91.3	91.3	91.4	91.4	91.4	91.4	91.4	91.4	91.4	91.4	91.4	91.4	91.4	91.4
900	91.0	91.1	91.3	91.3	91.4	91.4	91.4	91.4	91.4	91.4	91.4	91.4	91.4	91.4	91.4	91.4
800	94.1	94.3	94.6	94.6	94.8	94.8	94.8	94.8	94.8	94.8	94.8	94.8	94.8	94.8	94.8	94.8
700	94.9	95.2	95.6	95.6	95.8	95.8	95.8	95.8	95.8	95.8	95.8	95.8	95.8	95.8	95.8	95.8
600	96.2	96.6	97.0	97.0	97.2	97.2	97.2	97.2	97.2	97.2	97.2	97.2	97.2	97.2	97.2	97.2
500	97.3	97.6	98.2	98.2	98.5	98.5	98.5	98.5	98.5	98.5	98.5	98.5	98.5	98.5	98.5	98.5
450	97.3	97.6	98.2	98.2	98.5	98.5	98.5	98.5	98.5	98.5	98.5	98.5	98.5	98.5	98.5	98.5
400	98.0	98.3	98.8	98.8	99.1	99.1	99.1	99.1	99.1	99.1	99.1	99.1	99.1	99.1	99.1	99.1
350	98.0	98.4	98.9	98.9	99.2	99.2	99.2	99.2	99.2	99.2	99.2	99.2	99.2	99.2	99.2	99.2
300	98.0	98.4	98.9	98.9	99.2	99.2	99.2	99.2	99.2	99.2	99.2	99.2	99.2	99.2	99.2	99.2
250	98.0	98.6	99.4	99.4	99.7	99.7	99.7	99.7	99.7	99.7	99.7	99.7	99.7	99.7	99.7	99.7
200	98.0	98.8	99.6	99.6	99.9	99.9	99.9	99.9	99.9	99.9	99.9	99.9	99.9	99.9	99.9	99.9
150	98.0	98.8	99.6	99.6	99.9	99.9	99.9	99.9	99.9	99.9	99.9	99.9	99.9	99.9	99.9	99.9
100	98.1	98.9	99.7	99.7	100.0	100.0	100.0	100.0	100.0	100.0	100.0	100.0	100.0	100.0	100.0	100.0
75	98.1	98.9	99.7	99.7	100.0	100.0	100.0	100.0	100.0	100.0	100.0	100.0	100.0	100.0	100.0	100.0
50	98.1	98.9	99.7	99.7	100.0	100.0	100.0	100.0	100.0	100.0	100.0	100.0	100.0	100.0	100.0	100.0
25	98.1	98.9	99.7	99.7	100.0	100.0	100.0	100.0	100.0	100.0	100.0	100.0	100.0	100.0	100.0	100.0
0	98.1	98.9	99.7	99.7	100.0	100.0	100.0	100.0	100.0	100.0	100.0	100.0	100.0	100.0	100.0	100.0

TOTAL NUMBER OF OBSERVATIONS: 950

AL CLIMATOLOGY BRANCH
 FTAC
 WEATHER SERVICE/MAC

PERCENTAGE FREQUENCY OF OCCURRENCE OF CEILING VERSUS VISIBILITY
 FROM HOURLY OBSERVATIONS

STATION NUMBER: 723865 STATION NAME: NELLIS AFB NV

PERIOD OF RECORD: 77-86
 MONTH: MAR HOURS(LST): 1200-1400

HOURS	VISIBILITY IN STATUTE MILES															
	GE 10	GE 6	GE 5	GE 4	GE 3	GE 2 1/2	GE 2	GE 1 1/2	GE 1 1/4	GE 1	GE 3/4	GE 5/8	GE 1/2	GE 5/16	GE 1/4	GE 0
0000	62.9	63.0	63.1	63.1	63.2	63.3	63.3	63.3	63.3	63.3	63.3	63.3	63.3	63.3	63.3	63.3
0100	77.0	77.1	77.2	77.2	77.3	77.4	77.4	77.4	77.4	77.4	77.4	77.4	77.4	77.4	77.4	77.4
0200	74.3	78.4	78.5	78.5	78.6	78.7	78.7	78.7	78.7	78.7	78.7	78.7	78.7	78.7	78.7	78.7
0300	79.0	79.1	79.2	79.2	79.4	79.5	79.5	79.5	79.5	79.5	79.5	79.5	79.5	79.5	79.5	79.5
0400	83.0	83.1	83.2	83.2	83.3	83.4	83.4	83.4	83.4	83.4	83.4	83.4	83.4	83.4	83.4	83.4
0500	84.7	84.8	84.9	84.9	85.1	85.2	85.2	85.2	85.2	85.2	85.2	85.2	85.2	85.2	85.2	85.2
0600	86.9	87.1	87.2	87.2	87.3	87.4	87.5	87.5	87.5	87.5	87.5	87.5	87.5	87.5	87.5	87.5
0700	87.0	87.2	87.3	87.3	87.4	87.5	87.6	87.6	87.6	87.6	87.6	87.6	87.6	87.6	87.6	87.6
0800	90.1	90.3	90.4	90.4	90.5	90.6	90.9	90.8	90.8	90.8	90.8	90.8	90.8	90.8	90.8	90.8
0900	92.0	92.3	92.4	92.4	92.5	92.6	92.7	92.7	92.7	92.7	92.7	92.7	92.7	92.7	92.7	92.7
1000	94.8	95.1	95.2	95.2	95.3	95.4	95.5	95.5	95.5	95.5	95.5	95.5	95.5	95.5	95.5	95.5
1100	96.5	96.7	97.0	97.0	97.1	97.2	97.3	97.3	97.3	97.3	97.3	97.3	97.3	97.3	97.3	97.3
1200	96.6	96.8	97.1	97.1	97.2	97.3	97.4	97.4	97.4	97.4	97.4	97.4	97.4	97.4	97.4	97.4
1300	97.0	97.4	97.7	97.7	97.8	98.0	98.1	98.1	98.1	98.1	98.1	98.1	98.1	98.1	98.1	98.1
1400	97.1	97.5	97.8	97.8	98.0	98.1	98.2	98.2	98.2	98.2	98.2	98.2	98.2	98.2	98.2	98.2
1500	97.5	98.3	98.7	98.7	98.8	98.9	99.0	99.0	99.0	99.0	99.0	99.0	99.0	99.0	99.0	99.0
1600	97.6	98.9	99.4	99.4	99.5	99.6	99.7	99.7	99.7	99.7	99.7	99.7	99.7	99.7	99.7	99.7
1700	97.6	98.9	99.4	99.4	99.5	99.6	99.7	99.7	99.7	99.7	99.7	99.7	99.7	99.7	99.7	99.7
1800	97.7	98.9	99.4	99.4	99.5	99.6	99.7	99.7	99.7	99.7	99.7	99.7	99.7	99.7	99.7	99.7
1900	97.7	99.1	99.6	99.6	99.7	99.8	99.9	99.9	99.9	99.9	99.9	99.9	99.9	99.9	99.9	99.9
2000	97.7	99.1	99.6	99.6	99.7	99.8	99.9	99.9	99.9	99.9	99.9	99.9	99.9	99.9	99.9	99.9
2100	97.7	99.1	99.6	99.6	99.7	99.8	99.9	99.9	99.9	99.9	99.9	99.9	99.9	99.9	99.9	99.9
2200	97.7	99.1	99.6	99.6	99.7	99.8	99.9	99.9	99.9	99.9	99.9	99.9	99.9	99.9	99.9	99.9
2300	97.7	99.1	99.6	99.6	99.7	99.8	99.9	99.9	99.9	99.9	99.9	99.9	99.9	99.9	99.9	99.9
2400	97.7	99.1	99.6	99.6	99.7	99.8	99.9	99.9	99.9	99.9	99.9	99.9	99.9	99.9	99.9	99.9
2500	97.7	99.1	99.6	99.6	99.7	99.8	99.9	99.9	99.9	99.9	99.9	99.9	99.9	99.9	99.9	99.9
2600	97.7	99.1	99.6	99.6	99.7	99.8	99.9	99.9	99.9	99.9	99.9	99.9	99.9	99.9	99.9	99.9
2700	97.7	99.1	99.6	99.6	99.7	99.8	99.9	99.9	99.9	99.9	99.9	99.9	99.9	99.9	99.9	99.9
2800	97.7	99.1	99.6	99.6	99.7	99.8	99.9	99.9	99.9	99.9	99.9	99.9	99.9	99.9	99.9	99.9
2900	97.7	99.1	99.6	99.6	99.7	99.8	99.9	99.9	99.9	99.9	99.9	99.9	99.9	99.9	99.9	99.9
3000	97.7	99.1	99.6	99.6	99.7	99.8	99.9	99.9	99.9	99.9	99.9	99.9	99.9	99.9	99.9	99.9
3100	97.7	99.1	99.6	99.6	99.7	99.8	99.9	99.9	99.9	99.9	99.9	99.9	99.9	99.9	99.9	99.9
3200	97.7	99.1	99.6	99.6	99.7	99.8	99.9	99.9	99.9	99.9	99.9	99.9	99.9	99.9	99.9	99.9
3300	97.7	99.1	99.6	99.6	99.7	99.8	99.9	99.9	99.9	99.9	99.9	99.9	99.9	99.9	99.9	99.9
3400	97.7	99.1	99.6	99.6	99.7	99.8	99.9	99.9	99.9	99.9	99.9	99.9	99.9	99.9	99.9	99.9
3500	97.7	99.1	99.6	99.6	99.7	99.8	99.9	99.9	99.9	99.9	99.9	99.9	99.9	99.9	99.9	99.9
3600	97.7	99.1	99.6	99.6	99.7	99.8	99.9	99.9	99.9	99.9	99.9	99.9	99.9	99.9	99.9	99.9
3700	97.7	99.1	99.6	99.6	99.7	99.8	99.9	99.9	99.9	99.9	99.9	99.9	99.9	99.9	99.9	99.9
3800	97.7	99.1	99.6	99.6	99.7	99.8	99.9	99.9	99.9	99.9	99.9	99.9	99.9	99.9	99.9	99.9
3900	97.7	99.1	99.6	99.6	99.7	99.8	99.9	99.9	99.9	99.9	99.9	99.9	99.9	99.9	99.9	99.9
4000	97.7	99.1	99.6	99.6	99.7	99.8	99.9	99.9	99.9	99.9	99.9	99.9	99.9	99.9	99.9	99.9
4100	97.7	99.1	99.6	99.6	99.7	99.8	99.9	99.9	99.9	99.9	99.9	99.9	99.9	99.9	99.9	99.9
4200	97.7	99.1	99.6	99.6	99.7	99.8	99.9	99.9	99.9	99.9	99.9	99.9	99.9	99.9	99.9	99.9
4300	97.7	99.1	99.6	99.6	99.7	99.8	99.9	99.9	99.9	99.9	99.9	99.9	99.9	99.9	99.9	99.9
4400	97.7	99.1	99.6	99.6	99.7	99.8	99.9	99.9	99.9	99.9	99.9	99.9	99.9	99.9	99.9	99.9
4500	97.7	99.1	99.6	99.6	99.7	99.8	99.9	99.9	99.9	99.9	99.9	99.9	99.9	99.9	99.9	99.9
4600	97.7	99.1	99.6	99.6	99.7	99.8	99.9	99.9	99.9	99.9	99.9	99.9	99.9	99.9	99.9	99.9
4700	97.7	99.1	99.6	99.6	99.7	99.8	99.9	99.9	99.9	99.9	99.9	99.9	99.9	99.9	99.9	99.9
4800	97.7	99.1	99.6	99.6	99.7	99.8	99.9	99.9	99.9	99.9	99.9	99.9	99.9	99.9	99.9	99.9
4900	97.7	99.1	99.6	99.6	99.7	99.8	99.9	99.9	99.9	99.9	99.9	99.9	99.9	99.9	99.9	99.9
5000	97.7	99.1	99.6	99.6	99.7	99.8	99.9	99.9	99.9	99.9	99.9	99.9	99.9	99.9	99.9	99.9

TOTAL NUMBER OF OBSERVATIONS: 530

GLOBAL CLIMATOLOGY BRANCH
USAFETAC
AIR WEATHER SERVICE/MAC

PERCENTAGE FREQUENCY OF OCCURRENCE OF CEILING VERSUS VISIBILITY
FROM HOURLY OBSERVATIONS

STATION NUMBER: 723865 STATION NAME: NELLIS AFB NV

PERIOD OF RECORD: 77-86
MONTH: MAR HOURS (LST): 1500-1700

CEILING IN FEET	VISIBILITY IN STATUTE MILES															
	GE 10	GE 6	GE 5	GE 4	GE 3	GE 2 1/2	GE 2	GE 1 1/2	GE 1 1/4	GE 1	GE 3/4	GE 5/8	GE 1/2	GE 5/16	GE 1/4	GE 0
NO CEIL	59.3	58.7	58.7	58.7	58.7	58.7	58.7	58.7	58.7	58.7	58.7	58.7	58.7	58.7	58.7	58.7
GE 20000	71.9	72.4	72.4	72.4	72.4	72.4	72.4	72.4	72.4	72.4	72.4	72.4	72.4	72.4	72.4	72.4
GE 18000	73.7	74.1	74.1	74.1	74.1	74.1	74.1	74.1	74.1	74.1	74.1	74.1	74.1	74.1	74.1	74.1
GE 16000	74.9	75.4	75.4	75.4	75.4	75.4	75.4	75.4	75.4	75.4	75.4	75.4	75.4	75.4	75.4	75.4
GE 14000	76.9	79.4	79.4	79.4	79.4	79.4	79.4	79.4	79.4	79.4	79.4	79.4	79.4	79.4	79.4	79.4
GE 12000	81.2	81.2	81.2	81.2	81.2	81.2	81.2	81.2	81.2	81.2	81.2	81.2	81.2	81.2	81.2	81.2
GE 10000	84.2	84.6	84.6	84.6	84.6	84.6	84.6	84.6	84.6	84.6	84.6	84.6	84.6	84.6	84.6	84.6
GE 9000	84.6	85.1	85.1	85.1	85.1	85.1	85.1	85.1	85.1	85.1	85.1	85.1	85.1	85.1	85.1	85.1
GE 8000	89.4	89.8	89.8	89.8	89.8	89.8	89.8	89.8	89.8	89.8	89.8	89.8	89.8	89.8	89.8	89.8
GE 7000	91.4	91.8	91.8	91.8	91.8	91.8	91.8	91.8	91.8	91.8	91.8	91.8	91.8	91.8	91.8	91.8
GE 6000	95.2	95.6	95.6	95.6	95.6	95.6	95.6	95.6	95.6	95.6	95.6	95.6	95.6	95.6	95.6	95.6
GE 5000	96.5	96.9	96.9	96.9	96.9	96.9	96.9	96.9	97.0	97.0	97.1	97.3	97.3	97.4	97.4	97.4
GE 4500	96.8	97.2	97.2	97.2	97.2	97.2	97.2	97.2	97.3	97.3	97.4	97.6	97.6	97.7	97.7	97.7
GE 4000	97.0	97.4	97.4	97.4	97.4	97.4	97.4	97.4	97.5	97.5	97.6	97.8	97.8	98.0	98.0	98.0
GE 3500	97.2	97.7	97.6	97.8	97.8	97.8	97.8	97.8	98.0	98.0	98.1	98.3	98.3	98.4	98.4	98.4
GE 3000	97.6	98.2	98.3	98.3	98.3	98.3	98.3	98.3	98.4	98.4	98.5	98.7	98.7	98.8	98.8	98.8
GE 2500	97.7	98.5	98.7	98.7	98.7	98.7	98.7	98.8	98.8	98.8	98.9	99.1	99.1	99.2	99.2	99.2
GE 2000	98.0	98.9	99.2	99.2	99.2	99.2	99.2	99.4	99.4	99.4	99.5	99.7	99.7	99.8	99.8	99.8
GE 1800	98.0	98.9	99.2	99.2	99.2	99.2	99.2	99.4	99.4	99.4	99.5	99.7	99.7	99.8	99.8	99.8
GE 1600	98.0	98.9	99.2	99.2	99.2	99.2	99.2	99.4	99.4	99.4	99.5	99.7	99.7	99.8	99.8	99.8
GE 1400	98.0	98.9	99.2	99.2	99.2	99.2	99.2	99.4	99.4	99.4	99.5	99.7	99.7	99.8	99.8	99.8
GE 1200	98.0	98.9	99.2	99.2	99.2	99.2	99.2	99.4	99.4	99.4	99.5	99.7	99.7	99.8	99.8	99.8
GE 1000	98.0	98.9	99.2	99.2	99.2	99.2	99.2	99.4	99.4	99.4	99.5	99.7	99.7	99.8	99.8	99.8
GE 900	98.0	98.9	99.2	99.2	99.2	99.2	99.2	99.4	99.4	99.4	99.5	99.7	99.7	99.8	99.8	99.8
GE 800	98.0	98.9	99.2	99.2	99.2	99.2	99.2	99.4	99.4	99.4	99.5	99.7	99.7	99.8	99.8	99.8
GE 700	98.0	98.9	99.2	99.2	99.2	99.2	99.2	99.4	99.4	99.4	99.5	99.7	99.7	99.8	99.8	99.8
GE 600	98.0	98.9	99.2	99.2	99.2	99.2	99.2	99.4	99.4	99.4	99.5	99.7	99.7	99.8	99.8	99.8
GE 500	98.0	98.9	99.2	99.2	99.2	99.2	99.2	99.4	99.4	99.4	99.5	99.7	99.7	99.8	99.8	99.8
GE 400	98.0	98.9	99.2	99.2	99.2	99.2	99.2	99.4	99.4	99.4	99.5	99.7	99.7	99.8	99.8	99.8
GE 300	98.0	98.9	99.2	99.2	99.2	99.2	99.2	99.4	99.4	99.4	99.5	99.7	99.7	99.8	99.8	99.8
GE 200	98.0	98.9	99.2	99.2	99.2	99.2	99.2	99.4	99.4	99.4	99.5	99.7	99.7	99.8	99.8	99.8
GE 100	98.0	98.9	99.2	99.2	99.2	99.2	99.2	99.4	99.4	99.4	99.5	99.7	99.7	99.8	99.8	99.8
GE 0	98.0	98.9	99.2	99.2	99.2	99.2	99.2	99.4	99.4	99.4	99.5	99.7	99.7	99.8	99.8	99.8

TOTAL NUMBER OF OBSERVATIONS: 930

GLOBAL CLIMATOLOGY BRANCH
USAFETAC
AIR WEATHER SERVICE/MAC

PERCENTAGE FREQUENCY OF OCCURRENCE OF CFILING VERSUS VISIBILITY
FROM HOURLY OBSERVATIONS

STATION NUMBER: 723865 STATION NAME: NELLIS AFB NV

PERIOD OF RECORD: 77-86
MONTH: MAR HOURS(LST): 1800-2000

CEILING IN FEET	VISIBILITY IN STATUTE MILES																
	GE 10	GE 6	GE 5	GE 4	GE 3	GE 2 1/2	GE 2	GE 1 1/2	GE 1 1/4	GE 1	GE 3/4	GE 5/8	GE 1/2	GE 5/16	GE 1/4	GE 0	
NO CEIL	65.9	66.0	66.1	66.2	66.2	66.2	66.2	66.2	66.2	66.2	66.2	66.2	66.2	66.2	66.2	66.2	
GE 20000	73.8	73.9	74.0	74.1	74.1	74.1	74.1	74.1	74.1	74.1	74.1	74.1	74.1	74.1	74.1	74.1	
GE 18000	74.8	74.9	75.1	75.2	75.2	75.2	75.2	75.2	75.2	75.2	75.2	75.2	75.2	75.2	75.2	75.2	
GE 16000	76.1	76.2	76.3	76.5	76.5	76.5	76.5	76.5	76.5	76.5	76.5	76.5	76.5	76.5	76.5	76.5	
GE 14000	79.6	79.7	79.8	79.9	79.9	79.9	79.9	79.9	79.9	79.9	79.9	79.9	79.9	79.9	79.9	79.9	
GE 12000	83.2	83.3	83.4	83.5	83.5	83.5	83.5	83.5	83.5	83.5	83.5	83.5	83.5	83.5	83.5	83.5	
GE 10000	85.9	86.0	86.1	86.2	86.2	86.2	86.2	86.2	86.2	86.2	86.2	86.2	86.2	86.2	86.2	86.2	
GE 9000	86.7	86.8	86.9	87.0	87.0	87.0	87.0	87.0	87.0	87.0	87.0	87.0	87.0	87.0	87.0	87.0	
GE 8000	90.9	91.1	91.2	91.3	91.3	91.3	91.3	91.3	91.3	91.3	91.3	91.3	91.3	91.3	91.3	91.3	
GE 7000	94.1	94.3	94.4	94.5	94.5	94.5	94.5	94.5	94.5	94.5	94.5	94.5	94.5	94.5	94.5	94.5	
GE 6000	95.5	95.8	95.9	96.0	96.0	96.1	96.1	96.1	96.1	96.2	96.2	96.2	96.2	96.2	96.2	96.2	
GE 5000	96.5	96.6	96.5	97.0	97.0	97.1	97.1	97.1	97.1	97.2	97.2	97.2	97.2	97.2	97.2	97.2	
GE 4500	97.0	97.3	97.4	97.5	97.5	97.6	97.6	97.6	97.6	97.7	97.7	97.7	97.7	97.7	97.7	97.7	
GE 4000	97.2	98.0	98.2	98.3	98.3	98.4	98.4	98.4	98.4	98.5	98.5	98.5	98.5	98.5	98.5	98.5	
GE 3500	97.4	98.2	98.4	98.5	98.5	98.6	98.6	98.6	98.6	98.7	98.7	98.7	98.7	98.7	98.7	98.7	
GE 3000	97.5	98.3	98.5	98.6	98.6	98.7	98.7	98.7	98.7	98.8	98.8	98.8	98.8	98.8	98.8	98.8	
GE 2500	97.5	98.3	98.7	98.9	98.9	99.0	99.0	99.0	99.0	99.1	99.1	99.1	99.1	99.1	99.1	99.1	
GE 2000	97.7	98.8	99.2	99.6	99.6	99.7	99.7	99.7	99.7	99.8	99.8	99.8	99.8	99.8	99.8	99.8	
GE 1800	97.7	98.8	99.2	99.6	99.6	99.7	99.7	99.7	99.7	99.8	99.8	99.8	99.8	99.8	99.8	99.8	
GE 1500	97.7	98.8	99.4	99.7	99.7	99.8	99.8	99.8	99.8	99.9	99.9	99.9	99.9	99.9	99.9	99.9	
GE 1200	97.7	98.8	99.4	99.7	99.7	99.8	99.8	99.8	99.8	99.9	99.9	99.9	99.9	99.9	99.9	99.9	
GE 1000	97.8	98.9	99.5	99.8	99.8	99.9	99.9	99.9	99.9	100.0	100.0	100.0	100.0	100.0	100.0	100.0	
GE 900	97.8	98.9	99.5	99.8	99.8	99.9	99.9	99.9	99.9	100.0	100.0	100.0	100.0	100.0	100.0	100.0	
GE 800	97.8	98.9	99.5	99.8	99.8	99.9	99.9	99.9	99.9	100.0	100.0	100.0	100.0	100.0	100.0	100.0	
GE 700	97.8	98.9	99.5	99.8	99.8	99.9	99.9	99.9	99.9	100.0	100.0	100.0	100.0	100.0	100.0	100.0	
GE 600	97.8	98.9	99.5	99.8	99.8	99.9	99.9	99.9	99.9	100.0	100.0	100.0	100.0	100.0	100.0	100.0	
GE 500	97.8	98.9	99.5	99.8	99.8	99.9	99.9	99.9	99.9	100.0	100.0	100.0	100.0	100.0	100.0	100.0	
GE 400	97.8	98.9	99.5	99.8	99.8	99.9	99.9	99.9	99.9	100.0	100.0	100.0	100.0	100.0	100.0	100.0	
GE 300	97.8	98.9	99.5	99.8	99.8	99.9	99.9	99.9	99.9	100.0	100.0	100.0	100.0	100.0	100.0	100.0	
GE 200	97.8	98.9	99.5	99.8	99.8	99.9	99.9	99.9	99.9	100.0	100.0	100.0	100.0	100.0	100.0	100.0	
GE 100	97.8	98.9	99.5	99.8	99.8	99.9	99.9	99.9	99.9	100.0	100.0	100.0	100.0	100.0	100.0	100.0	
GE 0	97.8	98.9	99.5	99.8	99.8	99.9	99.9	99.9	99.9	100.0	100.0	100.0	100.0	100.0	100.0	100.0	

TOTAL NUMBER OF OBSERVATIONS: 930

GLOBAL CLIMATOLOGY BRANCH
USAFETAC
AIR WEATHER SERVICE/MAC

PERCENTAGE FREQUENCY OF OCCURRENCE OF CEILING VERSUS VISIBILITY
FROM HOURLY OBSERVATIONS

STATION NUMBER: 723865 STATION NAME: NELLIS AFB NV

PERIOD OF RECORD: 77-86
MONTH: MAR HOURS(LST): 2100-2300

CEILING IN FEET	VISIBILITY IN STATUTE MILES															
	GE 10	GE 6	GE 5	GE 4	GE 3	GE 2 1/2	GE 2	GE 1 1/2	GE 1 1/4	GE 1	GE 3/4	GE 5/8	GE 1/2	GE 5/16	GE 1/4	GE 0
NO CEIL	74.9	75.1	75.1	75.2	75.2	75.2	75.2	75.2	75.2	75.2	75.2	75.2	75.2	75.2	75.2	75.2
GE 20000	79.4	79.5	79.5	79.6	79.6	79.6	79.6	79.6	79.6	79.6	79.6	79.6	79.6	79.6	79.6	79.6
GE 18000	79.8	79.9	79.9	80.0	80.0	80.0	80.0	80.0	80.0	80.0	80.0	80.0	80.0	80.0	80.0	80.0
GE 16000	81.2	81.3	81.3	81.4	81.4	81.4	81.4	81.4	81.4	81.4	81.4	81.4	81.4	81.4	81.4	81.4
GE 14000	84.3	84.4	84.4	84.5	84.5	84.5	84.5	84.5	84.5	84.5	84.5	84.5	84.5	84.5	84.5	84.5
GE 12000	88.0	88.1	88.1	88.2	88.2	88.2	88.2	88.2	88.2	88.2	88.2	88.2	88.2	88.2	88.2	88.2
GE 10000	90.1	90.2	90.2	90.3	90.3	90.3	90.3	90.3	90.3	90.3	90.3	90.3	90.3	90.3	90.3	90.3
GE 9000	90.2	90.3	90.3	90.4	90.4	90.4	90.4	90.4	90.4	90.4	90.4	90.4	90.4	90.4	90.4	90.4
GE 8000	93.4	93.5	93.5	93.7	93.7	93.7	93.7	93.7	93.7	93.7	93.7	93.7	93.7	93.7	93.7	93.7
GE 7000	94.9	95.1	95.1	95.2	95.2	95.2	95.2	95.2	95.2	95.2	95.2	95.2	95.2	95.2	95.2	95.2
GE 6000	96.2	96.3	96.3	96.5	96.5	96.5	96.5	96.5	96.5	96.5	96.5	96.5	96.5	96.5	96.5	96.5
GE 5000	97.6	97.6	97.6	97.7	97.7	97.7	97.7	97.7	97.7	97.7	97.7	97.7	97.7	97.7	97.7	97.7
GE 4500	98.3	98.4	98.4	98.5	98.5	98.5	98.5	98.5	98.5	98.5	98.5	98.5	98.5	98.5	98.5	98.5
GE 4000	98.7	98.8	98.8	98.9	98.9	98.9	98.9	98.9	98.9	98.9	98.9	98.9	98.9	98.9	98.9	98.9
GE 3500	98.7	98.8	98.8	98.9	98.9	98.9	98.9	98.9	98.9	98.9	98.9	98.9	98.9	98.9	98.9	98.9
GE 3000	99.4	99.5	99.5	99.6	99.6	99.6	99.6	99.6	99.6	99.6	99.6	99.6	99.6	99.6	99.6	99.6
GE 2500	99.4	99.6	99.6	99.7	99.7	99.7	99.7	99.7	99.7	99.7	99.7	99.7	99.7	99.7	99.7	99.7
GE 2000	99.4	99.6	99.6	99.7	99.7	99.7	99.7	99.7	99.7	99.7	99.7	99.7	99.7	99.7	99.7	99.7
GE 1800	99.4	99.6	99.6	99.7	99.7	99.7	99.7	99.7	99.7	99.7	99.7	99.7	99.7	99.7	99.7	99.7
GE 1500	99.4	99.6	99.6	99.7	99.7	99.7	99.7	99.7	99.7	99.7	99.7	99.7	99.7	99.7	99.7	99.7
GE 1200	99.4	99.6	99.6	99.7	99.7	99.7	99.7	99.7	99.7	99.7	99.7	99.7	99.7	99.7	99.7	99.7
GE 1000	99.4	99.8	99.8	100.0	100.0	100.0	100.0	100.0	100.0	100.0	100.0	100.0	100.0	100.0	100.0	100.0
GE 900	99.4	99.8	99.8	100.0	100.0	100.0	100.0	100.0	100.0	100.0	100.0	100.0	100.0	100.0	100.0	100.0
GE 800	99.4	99.8	99.8	100.0	100.0	100.0	100.0	100.0	100.0	100.0	100.0	100.0	100.0	100.0	100.0	100.0
GE 700	99.4	99.8	99.8	100.0	100.0	100.0	100.0	100.0	100.0	100.0	100.0	100.0	100.0	100.0	100.0	100.0
GE 600	99.4	99.8	99.8	100.0	100.0	100.0	100.0	100.0	100.0	100.0	100.0	100.0	100.0	100.0	100.0	100.0
GE 500	99.4	99.8	99.8	100.0	100.0	100.0	100.0	100.0	100.0	100.0	100.0	100.0	100.0	100.0	100.0	100.0
GE 400	99.4	99.8	99.8	100.0	100.0	100.0	100.0	100.0	100.0	100.0	100.0	100.0	100.0	100.0	100.0	100.0
GE 300	99.4	99.8	99.8	100.0	100.0	100.0	100.0	100.0	100.0	100.0	100.0	100.0	100.0	100.0	100.0	100.0
GE 200	99.4	99.8	99.8	100.0	100.0	100.0	100.0	100.0	100.0	100.0	100.0	100.0	100.0	100.0	100.0	100.0
GE 100	99.4	99.8	99.8	100.0	100.0	100.0	100.0	100.0	100.0	100.0	100.0	100.0	100.0	100.0	100.0	100.0
GE 0	99.4	99.8	99.8	100.0	100.0	100.0	100.0	100.0	100.0	100.0	100.0	100.0	100.0	100.0	100.0	100.0

TOTAL NUMBER OF OBSERVATIONS: 930

FEDERAL CLIMATOLOGY BRANCH
 WAFETAC
 AIR WEATHER SERVICE/MAC

PERCENTAGE FREQUENCY OF OCCURRENCE OF CEILING VERSUS VISIBILITY
 FROM HOURLY OBSERVATIONS

STATION NUMBER: 723865 STATION NAME: NELLIS AFB NV

PERIOD OF RECORD: 77-86
 MONTH: MAR HOURS(LST): ALL

CEILING IN FEET	VISIBILITY IN STATUTE MILES															
	GE 10	GE 6	GE 5	GE 4	GE 3	GE 2 1/2	GE 2	GE 1 1/2	GE 1 1/4	GE 1	GE 3/4	GE 5/8	GE 1/2	GE 5/16	GE 1/4	GE 0
NO CEIL	70.1	70.3	70.3	70.4	70.4	70.4	70.4	70.4	70.4	70.4	70.4	70.4	70.4	70.4	70.4	70.4
GE 20000	78.9	79.0	79.1	79.2	79.2	79.2	79.2	79.2	79.2	79.2	79.2	79.2	79.2	79.2	79.2	79.2
GE 18000	79.8	79.9	80.0	80.0	80.1	80.1	80.1	80.1	80.1	80.1	80.1	80.1	80.1	80.1	80.1	80.1
GE 16000	80.8	81.0	81.1	81.1	81.1	81.2	81.2	81.2	81.2	81.2	81.2	81.2	81.2	81.2	81.2	81.2
GE 14000	84.2	84.4	84.4	84.5	84.5	84.5	84.5	84.5	84.5	84.5	84.5	84.5	84.5	84.5	84.5	84.5
GE 12000	86.8	86.9	87.0	87.1	87.1	87.1	87.1	87.1	87.1	87.1	87.1	87.1	87.1	87.1	87.1	87.1
GE 10000	89.0	89.2	89.3	89.3	89.4	89.4	89.4	89.4	89.4	89.4	89.4	89.4	89.4	89.4	89.4	89.4
GE 9000	89.2	89.4	89.4	89.5	89.5	89.5	89.6	89.6	89.6	89.6	89.6	89.6	89.6	89.6	89.6	89.6
GE 8000	92.3	92.6	92.6	92.7	92.7	92.7	92.8	92.8	92.8	92.8	92.8	92.8	92.8	92.8	92.8	92.8
GE 7000	93.9	94.1	94.2	94.3	94.3	94.3	94.3	94.3	94.3	94.3	94.3	94.3	94.3	94.3	94.4	94.4
GE 6000	95.6	95.9	96.0	96.1	96.1	96.1	96.1	96.1	96.1	96.2	96.2	96.2	96.2	96.2	96.2	96.2
GE 5000	96.8	97.1	97.2	97.3	97.4	97.4	97.4	97.4	97.4	97.4	97.5	97.5	97.5	97.5	97.5	97.5
GE 4500	97.2	97.5	97.7	97.7	97.8	97.8	97.8	97.8	97.8	97.9	97.9	97.9	97.9	97.9	97.9	97.9
GE 4000	97.6	97.9	98.1	98.2	98.2	98.2	98.3	98.3	98.3	98.3	98.3	98.3	98.3	98.4	98.4	98.4
GE 3500	97.8	98.1	98.3	98.4	98.5	98.5	98.5	98.5	98.5	98.5	98.6	98.6	98.6	98.6	98.6	98.6
GE 3000	98.0	98.4	98.6	98.7	98.8	98.8	98.8	98.8	98.8	98.8	98.9	98.9	98.9	98.9	98.9	98.9
GE 2500	98.3	98.8	99.1	99.2	99.2	99.3	99.3	99.3	99.3	99.3	99.4	99.4	99.4	99.4	99.4	99.4
GE 2000	98.5	99.2	99.4	99.5	99.6	99.6	99.7	99.7	99.7	99.7	99.7	99.7	99.7	99.8	99.8	99.8
GE 1800	98.5	99.2	99.4	99.5	99.6	99.6	99.7	99.7	99.7	99.7	99.7	99.7	99.7	99.8	99.8	99.8
GE 1500	98.5	99.2	99.5	99.6	99.7	99.7	99.7	99.8	99.8	99.8	99.8	99.8	99.8	99.9	99.9	99.9
GE 1200	98.5	99.2	99.6	99.7	99.7	99.7	99.8	99.8	99.8	99.8	99.8	99.8	99.9	99.9	99.9	99.9
GE 1000	98.5	99.3	99.6	99.7	99.8	99.8	99.8	99.9	99.9	99.9	99.9	99.9	99.9	99.9	99.9	99.9
GE 900	98.5	99.3	99.6	99.7	99.8	99.8	99.9	99.9	99.9	99.9	100.0	100.0	100.0	100.0	100.0	100.0
GE 800	98.5	99.3	99.6	99.7	99.8	99.8	99.9	99.9	99.9	99.9	100.0	100.0	100.0	100.0	100.0	100.0
GE 700	98.5	99.3	99.6	99.7	99.8	99.8	99.9	99.9	99.9	99.9	100.0	100.0	100.0	100.0	100.0	100.0
GE 600	98.5	99.3	99.6	99.7	99.8	99.8	99.9	99.9	99.9	99.9	100.0	100.0	100.0	100.0	100.0	100.0
GE 500	98.5	99.3	99.6	99.7	99.8	99.8	99.9	99.9	99.9	99.9	100.0	100.0	100.0	100.0	100.0	100.0
GE 400	98.5	99.3	99.6	99.7	99.8	99.8	99.9	99.9	99.9	99.9	100.0	100.0	100.0	100.0	100.0	100.0
GE 300	98.5	99.3	99.6	99.7	99.8	99.8	99.9	99.9	99.9	99.9	100.0	100.0	100.0	100.0	100.0	100.0
GE 200	98.5	99.3	99.6	99.7	99.8	99.8	99.9	99.9	99.9	99.9	100.0	100.0	100.0	100.0	100.0	100.0
GE 100	98.5	99.3	99.6	99.7	99.8	99.8	99.9	99.9	99.9	99.9	100.0	100.0	100.0	100.0	100.0	100.0
GE 0	98.5	99.3	99.6	99.7	99.8	99.8	99.9	99.9	99.9	99.9	100.0	100.0	100.0	100.0	100.0	100.0

TOTAL NUMBER OF OBSERVATIONS: 7440

AL CLIMATOLOGY BRANCH
 FTAC
 WEATHER SERVICE/MAC

PERCENTAGE FREQUENCY OF OCCURRENCE OF CEILING VERSUS VISIBILITY
 FROM HOURLY OBSERVATIONS

STATION NUMBER: 723865 STATION NAME: NELLIS AFB NV

PERIOD OF RECORD: 77-86
 MONTH: APR HOURS(LST): 0000-0200

CEILING	VISIBILITY IN STATUTE MILES															
	GE 10	GE 6	GE 5	GE 4	GE 3	GE 2 1/2	GE 2	GE 1 1/2	GE 1 1/4	GE 1	GE 3/4	GE 5/8	GE 1/2	GE 5/16	GE 1/4	GE 0
CEL	87.8	87.8	87.8	87.8	87.8	87.8	87.8	87.8	87.8	87.8	87.8	87.8	87.8	87.8	87.8	87.8
2000	91.6	91.6	91.6	91.6	91.6	91.6	91.6	91.6	91.6	91.6	91.6	91.6	91.6	91.6	91.6	91.6
1800	92.2	92.2	92.2	92.2	92.2	92.2	92.2	92.2	92.2	92.2	92.2	92.2	92.2	92.2	92.2	92.2
1600	93.0	93.0	93.0	93.0	93.0	93.0	93.0	93.0	93.0	93.0	93.0	93.0	93.0	93.0	93.0	93.0
1400	95.1	95.1	95.1	95.1	95.1	95.1	95.1	95.1	95.1	95.1	95.1	95.1	95.1	95.1	95.1	95.1
1200	97.3	97.3	97.3	97.3	97.3	97.3	97.3	97.3	97.3	97.3	97.3	97.3	97.3	97.3	97.3	97.3
1000	98.1	98.1	98.1	98.1	98.1	98.1	98.1	98.1	98.1	98.1	98.1	98.1	98.1	98.1	98.1	98.1
900	98.4	98.4	98.4	98.4	98.4	98.4	98.4	98.4	98.4	98.4	98.4	98.4	98.4	98.4	98.4	98.4
800	99.1	99.1	99.1	99.1	99.1	99.1	99.1	99.1	99.1	99.1	99.1	99.1	99.1	99.1	99.1	99.1
700	99.3	99.3	99.3	99.3	99.3	99.3	99.3	99.3	99.3	99.3	99.3	99.3	99.3	99.3	99.3	99.3
600	99.4	99.4	99.4	99.4	99.4	99.4	99.4	99.4	99.4	99.4	99.4	99.4	99.4	99.4	99.4	99.4
500	99.6	99.6	99.6	99.6	99.6	99.6	99.6	99.6	99.6	99.6	99.6	99.6	99.6	99.6	99.6	99.6
450	99.6	99.6	99.6	99.6	99.6	99.6	99.6	99.6	99.6	99.6	99.6	99.6	99.6	99.6	99.6	99.6
400	99.6	99.7	99.7	99.7	99.7	99.7	99.7	99.7	99.7	99.7	99.7	99.7	99.7	99.7	99.7	99.7
350	99.6	99.7	99.7	99.7	99.7	99.7	99.7	99.7	99.7	99.7	99.7	99.7	99.7	99.7	99.7	99.7
300	99.6	99.7	99.7	99.7	99.7	99.7	99.7	99.7	99.7	99.7	99.7	99.7	99.7	99.7	99.7	99.7
250	99.7	99.8	99.8	99.8	99.8	99.8	99.8	99.8	99.8	99.8	99.8	99.8	99.8	99.8	99.8	99.8
200	99.8	99.9	99.9	99.9	99.9	99.9	99.9	99.9	99.9	99.9	99.9	99.9	99.9	99.9	99.9	99.9
180	99.9	100.0	100.0	100.0	100.0	100.0	100.0	100.0	100.0	100.0	100.0	100.0	100.0	100.0	100.0	100.0
160	99.9	100.0	100.0	100.0	100.0	100.0	100.0	100.0	100.0	100.0	100.0	100.0	100.0	100.0	100.0	100.0
140	99.9	100.0	100.0	100.0	100.0	100.0	100.0	100.0	100.0	100.0	100.0	100.0	100.0	100.0	100.0	100.0
120	99.9	100.0	100.0	100.0	100.0	100.0	100.0	100.0	100.0	100.0	100.0	100.0	100.0	100.0	100.0	100.0
100	99.9	100.0	100.0	100.0	100.0	100.0	100.0	100.0	100.0	100.0	100.0	100.0	100.0	100.0	100.0	100.0
90	99.9	100.0	100.0	100.0	100.0	100.0	100.0	100.0	100.0	100.0	100.0	100.0	100.0	100.0	100.0	100.0
80	99.9	100.0	100.0	100.0	100.0	100.0	100.0	100.0	100.0	100.0	100.0	100.0	100.0	100.0	100.0	100.0
70	99.9	100.0	100.0	100.0	100.0	100.0	100.0	100.0	100.0	100.0	100.0	100.0	100.0	100.0	100.0	100.0
60	99.9	100.0	100.0	100.0	100.0	100.0	100.0	100.0	100.0	100.0	100.0	100.0	100.0	100.0	100.0	100.0
50	99.9	100.0	100.0	100.0	100.0	100.0	100.0	100.0	100.0	100.0	100.0	100.0	100.0	100.0	100.0	100.0
40	99.9	100.0	100.0	100.0	100.0	100.0	100.0	100.0	100.0	100.0	100.0	100.0	100.0	100.0	100.0	100.0
30	99.9	100.0	100.0	100.0	100.0	100.0	100.0	100.0	100.0	100.0	100.0	100.0	100.0	100.0	100.0	100.0
20	99.9	100.0	100.0	100.0	100.0	100.0	100.0	100.0	100.0	100.0	100.0	100.0	100.0	100.0	100.0	100.0
10	99.9	100.0	100.0	100.0	100.0	100.0	100.0	100.0	100.0	100.0	100.0	100.0	100.0	100.0	100.0	100.0

TOTAL NUMBER OF OBSERVATIONS: 900

AL CLIMATOLOGY BRANCH
ETAC
WEATHER SERVICE/HAC

PERCENTAGE FREQUENCY OF OCCURRENCE OF CEILING VERSUS VISIBILITY
FROM HOURLY OBSERVATIONS

STATION NUMBER: 723865 STATION NAME: NELLIS AFB NV

PERIOD OF RECORD: 77-86
MONTH: APR HOURS(LST): 0300-0500

TIME	VISIBILITY IN STATUTE MILES															
	GE 10	GE 6	GE 5	GE 4	GE 3	GE 2	GE 1 1/2	GE 1	GE 3/4	GE 5/8	GE 1/2	GE 5/16	GE 1/4	GE 0		
0000	83.7	83.7	83.7	83.7	83.7	83.7	83.7	83.7	83.7	83.7	83.7	83.7	83.7	83.7	83.7	
0100	89.6	89.6	89.6	89.6	89.6	89.6	89.6	89.6	89.6	89.6	89.6	89.6	89.6	89.6	89.6	
0200	90.4	90.4	90.4	90.4	90.4	90.4	90.4	90.4	90.4	90.4	90.4	90.4	90.4	90.4	90.4	
0300	92.0	92.0	92.0	92.0	92.0	92.0	92.0	92.0	92.0	92.0	92.0	92.0	92.0	92.0	92.0	
0400	94.1	94.1	94.1	94.1	94.1	94.1	94.1	94.1	94.1	94.1	94.1	94.1	94.1	94.1	94.1	
0500	96.7	96.7	96.7	96.7	96.7	96.7	96.7	96.7	96.7	96.7	96.7	96.7	96.7	96.7	96.7	
0600	97.2	97.2	97.2	97.2	97.2	97.2	97.2	97.2	97.2	97.2	97.2	97.2	97.2	97.2	97.2	
0700	98.0	98.0	98.0	98.0	98.0	98.0	98.0	98.0	98.0	98.0	98.0	98.0	98.0	98.0	98.0	
0800	98.9	98.9	98.9	98.9	98.9	98.9	98.9	98.9	98.9	98.9	98.9	98.9	98.9	98.9	98.9	
0900	99.1	99.1	99.1	99.1	99.1	99.1	99.1	99.1	99.1	99.1	99.1	99.1	99.2	99.2	99.2	
1000	99.4	99.4	99.4	99.4	99.4	99.4	99.4	99.4	99.4	99.4	99.4	99.4	99.6	99.6	99.6	
1100	99.4	99.4	99.4	99.4	99.4	99.4	99.4	99.4	99.4	99.4	99.4	99.4	99.6	99.6	99.6	
1200	99.4	99.4	99.4	99.4	99.4	99.4	99.4	99.4	99.4	99.4	99.4	99.4	99.6	99.6	99.6	
1300	99.6	99.6	99.6	99.6	99.6	99.6	99.6	99.6	99.6	99.6	99.6	99.6	99.7	99.7	99.7	
1400	99.6	99.6	99.6	99.6	99.6	99.6	99.6	99.6	99.6	99.6	99.6	99.6	99.7	99.7	99.7	
1500	99.6	99.6	99.6	99.6	99.6	99.6	99.6	99.6	99.6	99.6	99.6	99.6	99.7	99.7	99.7	
1600	99.7	99.7	99.7	99.7	99.7	99.7	99.7	99.7	99.7	99.7	99.7	99.7	99.8	99.8	99.8	
1700	99.8	99.8	99.8	99.8	99.8	99.8	99.8	99.8	99.8	99.8	99.8	99.8	99.9	99.9	99.9	
1800	99.8	99.8	99.8	99.8	99.8	99.8	99.8	99.8	99.8	99.8	99.8	99.8	99.9	99.9	99.9	
1900	99.9	99.9	99.9	99.9	99.9	99.9	99.9	99.9	99.9	99.9	99.9	99.9	100.0	100.0	100.0	
2000	99.9	99.9	99.9	99.9	99.9	99.9	99.9	99.9	99.9	99.9	99.9	99.9	100.0	100.0	100.0	
2100	99.9	99.9	99.9	99.9	99.9	99.9	99.9	99.9	99.9	99.9	99.9	99.9	100.0	100.0	100.0	
2200	99.9	99.9	99.9	99.9	99.9	99.9	99.9	99.9	99.9	99.9	99.9	99.9	100.0	100.0	100.0	
2300	99.9	99.9	99.9	99.9	99.9	99.9	99.9	99.9	99.9	99.9	99.9	99.9	100.0	100.0	100.0	
2400	99.9	99.9	99.9	99.9	99.9	99.9	99.9	99.9	99.9	99.9	99.9	99.9	100.0	100.0	100.0	
2500	99.9	99.9	99.9	99.9	99.9	99.9	99.9	99.9	99.9	99.9	99.9	99.9	100.0	100.0	100.0	
2600	99.9	99.9	99.9	99.9	99.9	99.9	99.9	99.9	99.9	99.9	99.9	99.9	100.0	100.0	100.0	
2700	99.9	99.9	99.9	99.9	99.9	99.9	99.9	99.9	99.9	99.9	99.9	99.9	100.0	100.0	100.0	
2800	99.9	99.9	99.9	99.9	99.9	99.9	99.9	99.9	99.9	99.9	99.9	99.9	100.0	100.0	100.0	
2900	99.9	99.9	99.9	99.9	99.9	99.9	99.9	99.9	99.9	99.9	99.9	99.9	100.0	100.0	100.0	
3000	99.9	99.9	99.9	99.9	99.9	99.9	99.9	99.9	99.9	99.9	99.9	99.9	100.0	100.0	100.0	

TOTAL NUMBER OF OBSERVATIONS: 900

FEDERAL CLIMATOLOGY BRANCH
 WETAC
 WEATHER SERVICE/MAC

PERCENTAGE FREQUENCY OF OCCURRENCE OF CEILING VERSUS VISIBILITY
 FROM HOURLY OBSERVATIONS

STATION NUMBER: 723865 STATION NAME: NELLIS AFB NV

PERIOD OF RECORD: 77-86
 MONTH: APR HOURS(LST): 0600-0800

CEILING FEET	VISIBILITY IN STATUTE MILES																
	GE 10	GE 6	GE 5	GE 4	GE 3	GE 2 1/2	GE 2	GE 1 1/2	GE 1 1/4	GE 1	GE 3/4	GE 5/8	GE 1/2	GE 5/16	GE 1/4	GE 0	
CEILING	78.6	78.6	78.6	78.6	78.6	78.6	78.6	78.7	78.7	78.7	78.7	78.7	78.7	78.8	78.8	78.8	78.8
20000	88.2	88.2	88.2	88.2	88.2	88.2	88.2	88.3	88.3	88.3	88.3	88.3	88.3	88.4	88.4	88.4	88.4
18000	88.6	88.6	88.6	88.6	88.6	88.6	88.6	88.7	88.7	88.7	88.7	88.7	88.7	88.8	88.8	88.8	88.8
16000	89.8	89.8	89.8	89.8	89.8	89.8	89.8	89.9	89.9	89.9	89.9	89.9	89.9	90.0	90.0	90.0	90.0
14000	92.4	92.4	92.4	92.4	92.4	92.4	92.4	92.6	92.6	92.6	92.6	92.6	92.6	92.7	92.7	92.7	92.7
12000	94.6	94.6	94.6	94.6	94.6	94.6	94.6	94.7	94.7	94.7	94.7	94.7	94.7	94.8	94.8	94.8	94.8
10000	95.6	95.6	95.6	95.6	95.6	95.6	95.6	95.7	95.7	95.7	95.7	95.7	95.7	95.8	95.8	95.8	95.8
9000	96.0	96.0	96.0	96.0	96.0	96.0	96.0	96.1	96.1	96.1	96.1	96.1	96.1	96.2	96.2	96.2	96.2
8000	97.3	97.3	97.4	97.4	97.4	97.4	97.4	97.4	97.6	97.6	97.6	97.6	97.6	97.7	97.7	97.7	97.7
7000	97.9	98.0	98.1	98.1	98.1	98.1	98.1	98.2	98.2	98.2	98.2	98.2	98.2	98.3	98.3	98.3	98.3
6000	98.4	98.6	98.7	98.7	98.7	98.7	98.7	98.8	98.8	98.8	98.8	98.8	98.8	98.9	98.9	98.9	98.9
5000	98.8	98.9	99.0	99.0	99.0	99.0	99.0	99.1	99.1	99.1	99.1	99.1	99.1	99.2	99.2	99.2	99.2
4500	98.9	99.0	99.2	99.2	99.2	99.2	99.2	99.3	99.3	99.3	99.3	99.3	99.3	99.4	99.4	99.4	99.4
4000	99.0	99.2	99.4	99.6	99.6	99.6	99.6	99.7	99.7	99.7	99.7	99.7	99.7	99.8	99.8	99.8	99.8
3500	99.0	99.3	99.6	99.7	99.7	99.7	99.7	99.8	99.8	99.8	99.8	99.8	99.8	99.9	99.9	99.9	99.9
3000	99.0	99.3	99.7	99.8	99.8	99.8	99.8	99.9	99.9	99.9	99.9	99.9	99.9	100.0	100.0	100.0	100.0
2500	99.0	99.3	99.7	99.8	99.8	99.8	99.8	99.9	99.9	99.9	99.9	99.9	99.9	100.0	100.0	100.0	100.0
2000	99.0	99.3	99.7	99.8	99.8	99.8	99.8	99.9	99.9	99.9	99.9	99.9	99.9	100.0	100.0	100.0	100.0
1800	99.0	99.3	99.7	99.8	99.8	99.8	99.8	99.9	99.9	99.9	99.9	99.9	99.9	100.0	100.0	100.0	100.0
1600	99.0	99.3	99.7	99.8	99.8	99.8	99.8	99.9	99.9	99.9	99.9	99.9	99.9	100.0	100.0	100.0	100.0
1500	99.0	99.3	99.7	99.8	99.8	99.8	99.8	99.9	99.9	99.9	99.9	99.9	99.9	100.0	100.0	100.0	100.0
1200	99.0	99.3	99.7	99.8	99.8	99.8	99.8	99.9	99.9	99.9	99.9	99.9	99.9	100.0	100.0	100.0	100.0
1000	99.0	99.3	99.7	99.8	99.8	99.8	99.8	99.9	99.9	99.9	99.9	99.9	99.9	100.0	100.0	100.0	100.0
900	99.0	99.3	99.7	99.8	99.8	99.8	99.8	99.9	99.9	99.9	99.9	99.9	99.9	100.0	100.0	100.0	100.0
800	99.0	99.3	99.7	99.8	99.8	99.8	99.8	99.9	99.9	99.9	99.9	99.9	99.9	100.0	100.0	100.0	100.0
700	99.0	99.3	99.7	99.8	99.8	99.8	99.8	99.9	99.9	99.9	99.9	99.9	99.9	100.0	100.0	100.0	100.0
600	99.0	99.3	99.7	99.8	99.8	99.8	99.8	99.9	99.9	99.9	99.9	99.9	99.9	100.0	100.0	100.0	100.0
500	99.0	99.3	99.7	99.8	99.8	99.8	99.8	99.9	99.9	99.9	99.9	99.9	99.9	100.0	100.0	100.0	100.0
400	99.0	99.3	99.7	99.8	99.8	99.8	99.8	99.9	99.9	99.9	99.9	99.9	99.9	100.0	100.0	100.0	100.0
300	99.0	99.3	99.7	99.8	99.8	99.8	99.8	99.9	99.9	99.9	99.9	99.9	99.9	100.0	100.0	100.0	100.0
200	99.0	99.3	99.7	99.8	99.8	99.8	99.8	99.9	99.9	99.9	99.9	99.9	99.9	100.0	100.0	100.0	100.0
100	99.0	99.3	99.7	99.8	99.8	99.8	99.8	99.9	99.9	99.9	99.9	99.9	99.9	100.0	100.0	100.0	100.0
0	99.0	99.3	99.7	99.8	99.8	99.8	99.8	99.9	99.9	99.9	99.9	99.9	99.9	100.0	100.0	100.0	100.0

TOTAL NUMBER OF OBSERVATIONS: 200

GLOBAL CLIMATOLOGY BRANCH
 USAFETAC
 AIR WEATHER SERVICE/MAC

PERCENTAGE FREQUENCY OF OCCURRENCE OF CEILING VERSUS VISIBILITY
 FROM HOURLY OBSERVATIONS

STATION NUMBER: 723865 STATION NAME: NELLIS AFB NV

PERIOD OF RECORD: 77-86
 MONTH: APR HOURS(LST): 0900-1100

CEILING IN FEET	VISIBILITY IN STATUTE MILES															
	GE 10	GE 6	GE 5	GE 4	GE 3	GE 2 1/2	GE 2	GE 1 1/2	GE 1 1/4	GE 1	GE 3/4	GE 5/8	GE 1/2	GE 5/16	GE 1/4	GE 0
NO CEIL	79.9	79.9	79.9	79.9	79.9	79.9	79.9	79.9	79.9	79.9	79.9	79.9	79.9	79.9	79.9	79.9
GE 20000	91.7	91.7	91.7	91.7	91.7	91.7	91.7	91.7	91.7	91.7	91.7	91.7	91.7	91.7	91.7	91.7
GE 18000	92.3	92.3	92.3	92.3	92.3	92.3	92.3	92.3	92.3	92.3	92.3	92.3	92.3	92.3	92.3	92.3
GE 16000	92.7	92.7	92.7	92.7	92.7	92.7	92.7	92.7	92.7	92.7	92.7	92.7	92.7	92.7	92.7	92.7
GE 14000	93.7	93.7	93.7	93.7	93.7	93.7	93.7	93.7	93.7	93.7	93.7	93.7	93.7	93.7	93.7	93.7
GE 12000	94.9	94.9	94.9	94.9	94.9	94.9	94.9	94.9	94.9	94.9	94.9	94.9	94.9	94.9	94.9	94.9
GE 10000	95.4	95.4	95.4	95.4	95.4	95.4	95.4	95.4	95.4	95.4	95.4	95.4	95.4	95.4	95.4	95.4
GE 9000	96.4	96.4	96.4	96.4	96.4	96.4	96.4	96.4	96.4	96.4	96.4	96.4	96.4	96.4	96.4	96.4
GE 8000	97.3	97.3	97.3	97.3	97.3	97.3	97.3	97.3	97.3	97.3	97.3	97.3	97.3	97.3	97.3	97.3
GE 7000	97.6	97.7	97.7	97.7	97.7	97.7	97.7	97.7	97.7	97.7	97.7	97.7	97.7	97.7	97.7	97.7
GE 6000	98.1	98.2	98.2	98.2	98.2	98.2	98.2	98.2	98.2	98.2	98.2	98.2	98.2	98.2	98.2	98.2
GE 5000	99.0	99.3	99.3	99.3	99.3	99.3	99.3	99.3	99.3	99.3	99.3	99.3	99.3	99.3	99.3	99.3
GE 4500	99.2	99.6	99.6	99.6	99.6	99.6	99.6	99.6	99.6	99.6	99.6	99.6	99.6	99.6	99.6	99.6
GE 4000	99.4	99.9	99.9	100.0	100.0	100.0	100.0	100.0	100.0	100.0	100.0	100.0	100.0	100.0	100.0	100.0
GE 3500	99.4	99.9	99.9	100.0	100.0	100.0	100.0	100.0	100.0	100.0	100.0	100.0	100.0	100.0	100.0	100.0
GE 3000	99.4	99.9	99.9	100.0	100.0	100.0	100.0	100.0	100.0	100.0	100.0	100.0	100.0	100.0	100.0	100.0
GE 2500	99.4	99.9	99.9	100.0	100.0	100.0	100.0	100.0	100.0	100.0	100.0	100.0	100.0	100.0	100.0	100.0
GE 2000	99.4	99.9	99.9	100.0	100.0	100.0	100.0	100.0	100.0	100.0	100.0	100.0	100.0	100.0	100.0	100.0
GE 1800	99.4	99.9	99.9	100.0	100.0	100.0	100.0	100.0	100.0	100.0	100.0	100.0	100.0	100.0	100.0	100.0
GE 1500	99.4	99.9	99.9	100.0	100.0	100.0	100.0	100.0	100.0	100.0	100.0	100.0	100.0	100.0	100.0	100.0
GE 1200	99.4	99.9	99.9	100.0	100.0	100.0	100.0	100.0	100.0	100.0	100.0	100.0	100.0	100.0	100.0	100.0
GE 1000	99.4	99.9	99.9	100.0	100.0	100.0	100.0	100.0	100.0	100.0	100.0	100.0	100.0	100.0	100.0	100.0
GE 900	99.4	99.9	99.9	100.0	100.0	100.0	100.0	100.0	100.0	100.0	100.0	100.0	100.0	100.0	100.0	100.0
GE 800	99.4	99.9	99.9	100.0	100.0	100.0	100.0	100.0	100.0	100.0	100.0	100.0	100.0	100.0	100.0	100.0
GE 700	99.4	99.9	99.9	100.0	100.0	100.0	100.0	100.0	100.0	100.0	100.0	100.0	100.0	100.0	100.0	100.0
GE 600	99.4	99.9	99.9	100.0	100.0	100.0	100.0	100.0	100.0	100.0	100.0	100.0	100.0	100.0	100.0	100.0
GE 500	99.4	99.9	99.9	100.0	100.0	100.0	100.0	100.0	100.0	100.0	100.0	100.0	100.0	100.0	100.0	100.0
GE 400	99.4	99.9	99.9	100.0	100.0	100.0	100.0	100.0	100.0	100.0	100.0	100.0	100.0	100.0	100.0	100.0
GE 300	99.4	99.9	99.9	100.0	100.0	100.0	100.0	100.0	100.0	100.0	100.0	100.0	100.0	100.0	100.0	100.0
GE 200	99.4	99.9	99.9	100.0	100.0	100.0	100.0	100.0	100.0	100.0	100.0	100.0	100.0	100.0	100.0	100.0
GE 100	99.4	99.9	99.9	100.0	100.0	100.0	100.0	100.0	100.0	100.0	100.0	100.0	100.0	100.0	100.0	100.0
GE 0	99.4	99.9	99.9	100.0	100.0	100.0	100.0	100.0	100.0	100.0	100.0	100.0	100.0	100.0	100.0	100.0

TOTAL NUMBER OF OBSERVATIONS: 900

FEDERAL CLIMATOLOGY BRANCH
 METAC
 WEATHER SERVICE/MAC

PERCENTAGE FREQUENCY OF OCCURRENCE OF CEILING VERSUS VISIBILITY
 FROM HOURLY OBSERVATIONS

STATION NUMBER: 723865 STATION NAME: NELLIS AFB NV

PERIOD OF RECORD: 77-86
 MONTH: APR HOURS(LST): 1200-1400

CEILING FEET	VISIBILITY IN STATUTE MILES															
	GE 10	GE 6	GE 5	GF 4	GE 3	GE 2 1/2	GE 2	GE 1 1/2	GE 1 1/4	GE 1	GE 3/4	GE 5/8	GE 1/2	GE 5/16	GE 1/4	GE 0
CEIL	76.0	76.0	76.0	76.0	76.0	76.0	76.0	76.0	76.0	76.0	76.0	76.0	76.0	76.0	76.0	76.0
0000	88.9	88.9	88.9	88.9	88.9	88.9	88.9	88.9	88.9	88.9	88.9	88.9	88.9	88.9	88.9	88.9
1800	89.9	89.9	89.9	89.9	89.9	89.9	89.9	89.9	89.9	89.9	89.9	89.9	89.9	89.9	89.9	89.9
1600	90.8	90.8	90.8	90.8	90.8	90.8	90.8	90.8	90.8	90.8	90.8	90.8	90.8	90.8	90.8	90.8
1400	93.1	93.1	93.1	93.1	93.1	93.1	93.1	93.1	93.1	93.1	93.1	93.1	93.1	93.1	93.1	93.1
1200	95.0	95.0	95.0	95.0	95.0	95.0	95.0	95.0	95.0	95.0	95.0	95.0	95.0	95.0	95.0	95.0
1000	95.4	95.4	95.4	95.4	95.4	95.4	95.4	95.4	95.4	95.4	95.4	95.4	95.4	95.4	95.4	95.4
900	96.1	96.1	96.1	96.1	96.1	96.1	96.1	96.1	96.1	96.1	96.1	96.1	96.1	96.1	96.1	96.1
800	97.2	97.2	97.2	97.2	97.2	97.2	97.2	97.2	97.2	97.2	97.2	97.2	97.2	97.2	97.2	97.2
700	98.2	98.3	98.3	98.3	98.3	98.3	98.3	98.3	98.3	98.3	98.3	98.3	98.3	98.3	98.3	98.3
600	98.3	98.4	98.4	98.4	98.4	98.4	98.4	98.4	98.4	98.4	98.4	98.4	98.4	98.4	98.4	98.4
500	99.8	99.9	99.9	99.9	99.9	99.9	99.9	99.9	99.9	99.9	99.9	99.9	99.9	99.9	99.9	99.9
450	99.9	100.0	100.0	100.0	100.0	100.0	100.0	100.0	100.0	100.0	100.0	100.0	100.0	100.0	100.0	100.0
400	99.9	100.0	100.0	100.0	100.0	100.0	100.0	100.0	100.0	100.0	100.0	100.0	100.0	100.0	100.0	100.0
350	99.9	100.0	100.0	100.0	100.0	100.0	100.0	100.0	100.0	100.0	100.0	100.0	100.0	100.0	100.0	100.0
300	99.9	100.0	100.0	100.0	100.0	100.0	100.0	100.0	100.0	100.0	100.0	100.0	100.0	100.0	100.0	100.0
250	99.9	100.0	100.0	100.0	100.0	100.0	100.0	100.0	100.0	100.0	100.0	100.0	100.0	100.0	100.0	100.0
200	99.9	100.0	100.0	100.0	100.0	100.0	100.0	100.0	100.0	100.0	100.0	100.0	100.0	100.0	100.0	100.0
150	99.9	100.0	100.0	100.0	100.0	100.0	100.0	100.0	100.0	100.0	100.0	100.0	100.0	100.0	100.0	100.0
100	99.9	100.0	100.0	100.0	100.0	100.0	100.0	100.0	100.0	100.0	100.0	100.0	100.0	100.0	100.0	100.0
90	99.9	100.0	100.0	100.0	100.0	100.0	100.0	100.0	100.0	100.0	100.0	100.0	100.0	100.0	100.0	100.0
80	99.9	100.0	100.0	100.0	100.0	100.0	100.0	100.0	100.0	100.0	100.0	100.0	100.0	100.0	100.0	100.0
70	99.9	100.0	100.0	100.0	100.0	100.0	100.0	100.0	100.0	100.0	100.0	100.0	100.0	100.0	100.0	100.0
60	99.9	100.0	100.0	100.0	100.0	100.0	100.0	100.0	100.0	100.0	100.0	100.0	100.0	100.0	100.0	100.0
50	99.9	100.0	100.0	100.0	100.0	100.0	100.0	100.0	100.0	100.0	100.0	100.0	100.0	100.0	100.0	100.0
40	99.9	100.0	100.0	100.0	100.0	100.0	100.0	100.0	100.0	100.0	100.0	100.0	100.0	100.0	100.0	100.0
30	99.9	100.0	100.0	100.0	100.0	100.0	100.0	100.0	100.0	100.0	100.0	100.0	100.0	100.0	100.0	100.0
20	99.9	100.0	100.0	100.0	100.0	100.0	100.0	100.0	100.0	100.0	100.0	100.0	100.0	100.0	100.0	100.0
10	99.9	100.0	100.0	100.0	100.0	100.0	100.0	100.0	100.0	100.0	100.0	100.0	100.0	100.0	100.0	100.0

TOTAL NUMBER OF OBSERVATIONS: 900

GLOBAL CLIMATOLOGY BRANCH
 USAFETAC
 AIR WEATHER SERVICE/MAC

PERCENTAGE FREQUENCY OF OCCURRENCE OF CEILING VERSUS VISIBILITY
 FROM HOURLY OBSERVATIONS

STATION NUMBER: 723865 STATION NAME: NELLIS AFB NV

PERIOD OF RECORD: 77-86
 MONTH: APR HOURS(LST): 1500-1700

CEILING IN FEET	VISIBILITY IN STATUTE MILES															
	GE 10	GE 6	GE 5	GF 4	GE 3	GE 2 1/2	GE 2	GE 1 1/2	GE 1 1/4	GE 1	GE 3/4	GE 5/8	GE 1/2	GE 5/16	GE 1/4	GE 0
NO CEIL	72.4	72.4	72.6	72.6	72.6	72.6	72.6	72.6	72.6	72.6	72.6	72.6	72.6	72.6	72.6	72.6
GE 20000	87.0	87.1	87.2	87.2	87.2	87.2	87.2	87.2	87.2	87.2	87.2	87.2	87.2	87.2	87.2	87.2
GE 18000	87.9	88.0	88.1	88.1	88.1	88.1	88.1	88.1	88.1	88.1	88.1	88.1	88.1	88.1	88.1	88.1
GE 16000	89.1	89.2	89.3	89.3	89.3	89.3	89.3	89.3	89.3	89.3	89.3	89.3	89.3	89.3	89.3	89.3
GE 14000	92.8	92.9	93.0	93.0	93.0	93.0	93.0	93.0	93.0	93.0	93.0	93.0	93.0	93.0	93.0	93.0
GE 12000	94.1	94.2	94.3	94.3	94.3	94.3	94.3	94.3	94.3	94.3	94.3	94.3	94.3	94.3	94.3	94.3
GE 10000	94.8	94.9	95.0	95.0	95.0	95.0	95.0	95.0	95.0	95.0	95.0	95.0	95.0	95.0	95.0	95.0
GE 9000	95.8	95.9	96.0	96.0	96.0	96.0	96.0	96.0	96.0	96.0	96.0	96.0	96.0	96.0	96.0	96.0
GE 8000	97.8	97.9	98.0	98.0	98.0	98.0	98.0	98.0	98.0	98.0	98.0	98.0	98.0	98.0	98.0	98.0
GE 7000	99.1	99.2	99.3	99.3	99.3	99.3	99.3	99.3	99.3	99.3	99.3	99.3	99.3	99.3	99.3	99.3
GE 6000	99.6	99.7	99.8	99.8	99.8	99.8	99.8	99.8	99.8	99.8	99.8	99.8	99.8	99.8	99.8	99.8
GE 5000	99.8	99.9	100.0	100.0	100.0	100.0	100.0	100.0	100.0	100.0	100.0	100.0	100.0	100.0	100.0	100.0
GE 4500	99.8	99.9	100.0	100.0	100.0	100.0	100.0	100.0	100.0	100.0	100.0	100.0	100.0	100.0	100.0	100.0
GE 4000	99.8	99.9	100.0	100.0	100.0	100.0	100.0	100.0	100.0	100.0	100.0	100.0	100.0	100.0	100.0	100.0
GE 3500	99.8	99.9	100.0	100.0	100.0	100.0	100.0	100.0	100.0	100.0	100.0	100.0	100.0	100.0	100.0	100.0
GE 3000	99.8	99.9	100.0	100.0	100.0	100.0	100.0	100.0	100.0	100.0	100.0	100.0	100.0	100.0	100.0	100.0
GE 2500	99.8	99.9	100.0	100.0	100.0	100.0	100.0	100.0	100.0	100.0	100.0	100.0	100.0	100.0	100.0	100.0
GE 2000	99.8	99.9	100.0	100.0	100.0	100.0	100.0	100.0	100.0	100.0	100.0	100.0	100.0	100.0	100.0	100.0
GE 1800	99.8	99.9	100.0	100.0	100.0	100.0	100.0	100.0	100.0	100.0	100.0	100.0	100.0	100.0	100.0	100.0
GE 1500	99.8	99.9	100.0	100.0	100.0	100.0	100.0	100.0	100.0	100.0	100.0	100.0	100.0	100.0	100.0	100.0
GE 1200	99.8	99.9	100.0	100.0	100.0	100.0	100.0	100.0	100.0	100.0	100.0	100.0	100.0	100.0	100.0	100.0
GE 1000	99.8	99.9	100.0	100.0	100.0	100.0	100.0	100.0	100.0	100.0	100.0	100.0	100.0	100.0	100.0	100.0
GE 900	99.8	99.9	100.0	100.0	100.0	100.0	100.0	100.0	100.0	100.0	100.0	100.0	100.0	100.0	100.0	100.0
GE 800	99.8	99.9	100.0	100.0	100.0	100.0	100.0	100.0	100.0	100.0	100.0	100.0	100.0	100.0	100.0	100.0
GE 700	99.8	99.9	100.0	100.0	100.0	100.0	100.0	100.0	100.0	100.0	100.0	100.0	100.0	100.0	100.0	100.0
GE 600	99.8	99.9	100.0	100.0	100.0	100.0	100.0	100.0	100.0	100.0	100.0	100.0	100.0	100.0	100.0	100.0
GE 500	99.8	99.9	100.0	100.0	100.0	100.0	100.0	100.0	100.0	100.0	100.0	100.0	100.0	100.0	100.0	100.0
GE 400	99.8	99.9	100.0	100.0	100.0	100.0	100.0	100.0	100.0	100.0	100.0	100.0	100.0	100.0	100.0	100.0
GE 300	99.8	99.9	100.0	100.0	100.0	100.0	100.0	100.0	100.0	100.0	100.0	100.0	100.0	100.0	100.0	100.0
GE 200	99.8	99.9	100.0	100.0	100.0	100.0	100.0	100.0	100.0	100.0	100.0	100.0	100.0	100.0	100.0	100.0
GE 100	99.8	99.9	100.0	100.0	100.0	100.0	100.0	100.0	100.0	100.0	100.0	100.0	100.0	100.0	100.0	100.0
GE C	99.8	99.9	100.0	100.0	100.0	100.0	100.0	100.0	100.0	100.0	100.0	100.0	100.0	100.0	100.0	100.0

TOTAL NUMBER OF OBSERVATIONS: 500

GLOBAL CLIMATOLOGY BRANCH
 USAF/ETAC
 AIR WEATHER SERVICE/MAC

PERCENTAGE FREQUENCY OF OCCURRENCE OF CEILING VERSUS VISIBILITY
 FROM HOURLY OBSERVATIONS

STATION NUMBER: 723865 STATION NAME: NELLIS AFB NV

PERIOD OF RECORD: 77-86
 MONTH: APR HOURS(LST): 1800-2000

CEILING IN FEET	VISIBILITY IN STATUTE MILES															
	GE 10	GE 6	GE 5	GF 4	GE 3	GE 2 1/2	GE 2	GF 1 1/2	GE 1 1/4	GE 1	GE 3/4	GE 5/8	GE 1/2	GE 5/16	GE 1/4	GE 0
NO CEIL	80.1	80.1	80.2	80.2	80.2	80.2	80.2	80.2	80.2	80.2	80.2	80.2	80.2	80.2	80.2	80.2
GE 20000	89.2	89.2	89.3	89.3	89.3	89.3	89.3	89.3	89.3	89.3	89.3	89.3	89.3	89.3	89.3	89.3
GE 18000	89.8	89.8	89.9	89.9	89.9	89.9	89.9	89.9	89.9	89.9	89.9	89.9	89.9	89.9	89.9	89.9
GE 16000	90.7	90.7	90.8	90.8	90.8	90.8	90.8	90.8	90.8	90.8	90.8	90.8	90.8	90.8	90.8	90.8
GE 14000	94.0	94.0	94.1	94.1	94.1	94.1	94.1	94.1	94.1	94.1	94.1	94.1	94.1	94.1	94.1	94.1
GE 12000	95.6	95.6	95.7	95.7	95.7	95.7	95.7	95.7	95.7	95.7	95.7	95.7	95.7	95.7	95.7	95.7
GE 10000	96.0	96.0	96.1	96.1	96.1	96.1	96.1	96.1	96.1	96.1	96.1	96.1	96.1	96.1	96.1	96.1
GE 9000	96.1	96.1	96.2	96.2	96.2	96.2	96.2	96.2	96.2	96.2	96.2	96.2	96.2	96.2	96.2	96.2
GE 8000	98.3	98.3	98.4	98.4	98.4	98.4	98.4	98.4	98.4	98.4	98.4	98.4	98.4	98.4	98.4	98.4
GE 7000	99.1	99.1	99.2	99.2	99.2	99.2	99.2	99.2	99.2	99.2	99.2	99.2	99.2	99.2	99.2	99.2
GE 6000	99.7	99.7	99.8	99.8	99.8	99.8	99.8	99.8	99.8	99.8	99.8	99.8	99.8	99.8	99.8	99.8
GF 5000	99.9	99.9	100.0	100.0	100.0	100.0	100.0	100.0	100.0	100.0	100.0	100.0	100.0	100.0	100.0	100.0
GF 4500	99.9	99.9	100.0	100.0	100.0	100.0	100.0	100.0	100.0	100.0	100.0	100.0	100.0	100.0	100.0	100.0
GF 4000	99.9	99.9	100.0	100.0	100.0	100.0	100.0	100.0	100.0	100.0	100.0	100.0	100.0	100.0	100.0	100.0
GF 3500	99.9	99.9	100.0	100.0	100.0	100.0	100.0	100.0	100.0	100.0	100.0	100.0	100.0	100.0	100.0	100.0
GF 3000	99.9	99.9	100.0	100.0	100.0	100.0	100.0	100.0	100.0	100.0	100.0	100.0	100.0	100.0	100.0	100.0
GF 2500	99.9	99.9	100.0	100.0	100.0	100.0	100.0	100.0	100.0	100.0	100.0	100.0	100.0	100.0	100.0	100.0
GF 2000	99.9	99.9	100.0	100.0	100.0	100.0	100.0	100.0	100.0	100.0	100.0	100.0	100.0	100.0	100.0	100.0
GF 1800	99.9	99.9	100.0	100.0	100.0	100.0	100.0	100.0	100.0	100.0	100.0	100.0	100.0	100.0	100.0	100.0
GF 1500	99.9	99.9	100.0	100.0	100.0	100.0	100.0	100.0	100.0	100.0	100.0	100.0	100.0	100.0	100.0	100.0
GF 1200	99.9	99.9	100.0	100.0	100.0	100.0	100.0	100.0	100.0	100.0	100.0	100.0	100.0	100.0	100.0	100.0
GF 1000	99.9	99.9	100.0	100.0	100.0	100.0	100.0	100.0	100.0	100.0	100.0	100.0	100.0	100.0	100.0	100.0
GF 900	99.9	99.9	100.0	100.0	100.0	100.0	100.0	100.0	100.0	100.0	100.0	100.0	100.0	100.0	100.0	100.0
GF 800	99.9	99.9	100.0	100.0	100.0	100.0	100.0	100.0	100.0	100.0	100.0	100.0	100.0	100.0	100.0	100.0
GF 700	99.9	99.9	100.0	100.0	100.0	100.0	100.0	100.0	100.0	100.0	100.0	100.0	100.0	100.0	100.0	100.0
GF 600	99.9	99.9	100.0	100.0	100.0	100.0	100.0	100.0	100.0	100.0	100.0	100.0	100.0	100.0	100.0	100.0
GF 500	99.9	99.9	100.0	100.0	100.0	100.0	100.0	100.0	100.0	100.0	100.0	100.0	100.0	100.0	100.0	100.0
GF 400	99.9	99.9	100.0	100.0	100.0	100.0	100.0	100.0	100.0	100.0	100.0	100.0	100.0	100.0	100.0	100.0
GF 300	99.9	99.9	100.0	100.0	100.0	100.0	100.0	100.0	100.0	100.0	100.0	100.0	100.0	100.0	100.0	100.0
GF 200	99.9	99.9	100.0	100.0	100.0	100.0	100.0	100.0	100.0	100.0	100.0	100.0	100.0	100.0	100.0	100.0
GF 100	99.9	99.9	100.0	100.0	100.0	100.0	100.0	100.0	100.0	100.0	100.0	100.0	100.0	100.0	100.0	100.0
GF 0	99.9	99.9	100.0	100.0	100.0	100.0	100.0	100.0	100.0	100.0	100.0	100.0	100.0	100.0	100.0	100.0

TOTAL NUMBER OF OBSERVATIONS: 300

AL CLIMATOLOGY BRANCH
 ETAC
 WEATHER SERVICE/MAC

PERCENTAGE FREQUENCY OF OCCURRENCE OF CEILING VERSUS VISIBILITY
 FROM HOURLY OBSERVATIONS

STATION NUMBER: 723865 STATION NAME: NELLIS AFB NV

PERIOD OF RECORD: 77-86
 MONTH: APR HOURS(LST): 2100-2300

CEILING	VISIBILITY IN STATUTE MILES															
	GE 10	GE 6	GE 5	GF 4	GE 3	GE 2 1/2	GE 2	GE 1 1/2	GE 1 1/4	GE 1	GE 3/4	GE 5/8	GE 1/2	GE 5/16	GE 1/4	GE 0
ETL	87.2	87.2	87.2	87.2	87.2	87.2	87.2	87.2	87.2	87.2	87.2	87.2	87.2	87.2	87.2	87.2
0000	91.8	91.8	91.9	91.9	91.9	91.9	91.9	91.9	91.9	91.9	91.9	91.9	91.9	91.9	91.9	91.9
8000	92.6	92.6	92.7	92.7	92.7	92.7	92.7	92.7	92.7	92.7	92.7	92.7	92.7	92.7	92.7	92.7
6000	93.3	93.3	93.4	93.4	93.4	93.4	93.4	93.4	93.4	93.4	93.4	93.4	93.4	93.4	93.4	93.4
4000	95.9	95.9	96.0	96.0	96.0	96.0	96.0	96.0	96.0	96.0	96.0	96.0	96.0	96.0	96.0	96.0
2000	97.1	97.1	97.2	97.2	97.2	97.2	97.2	97.2	97.2	97.2	97.2	97.2	97.2	97.2	97.2	97.2
0000	97.6	97.6	97.7	97.7	97.7	97.7	97.7	97.7	97.7	97.7	97.7	97.7	97.7	97.7	97.7	97.7
8000	97.9	97.9	98.0	98.0	98.0	98.0	98.0	98.0	98.0	98.0	98.0	98.0	98.0	98.0	98.0	98.0
6000	98.4	98.4	98.6	98.6	98.6	98.6	98.6	98.6	98.6	98.6	98.6	98.6	98.6	98.6	98.6	98.6
7000	98.6	98.6	98.7	98.7	98.7	98.7	98.7	98.7	98.7	98.7	98.7	98.7	98.7	98.7	98.7	98.7
6000	99.0	99.0	99.1	99.1	99.1	99.1	99.1	99.1	99.1	99.1	99.1	99.1	99.1	99.1	99.1	99.1
5000	99.7	99.9	100.0	100.0	100.0	100.0	100.0	100.0	100.0	100.0	100.0	100.0	100.0	100.0	100.0	100.0
4500	99.7	99.9	100.0	100.0	100.0	100.0	100.0	100.0	100.0	100.0	100.0	100.0	100.0	100.0	100.0	100.0
4000	99.7	99.9	100.0	100.0	100.0	100.0	100.0	100.0	100.0	100.0	100.0	100.0	100.0	100.0	100.0	100.0
3500	99.7	99.9	100.0	100.0	100.0	100.0	100.0	100.0	100.0	100.0	100.0	100.0	100.0	100.0	100.0	100.0
3000	99.7	99.9	100.0	100.0	100.0	100.0	100.0	100.0	100.0	100.0	100.0	100.0	100.0	100.0	100.0	100.0
2500	99.7	99.9	100.0	100.0	100.0	100.0	100.0	100.0	100.0	100.0	100.0	100.0	100.0	100.0	100.0	100.0
2000	99.7	99.9	100.0	100.0	100.0	100.0	100.0	100.0	100.0	100.0	100.0	100.0	100.0	100.0	100.0	100.0
1800	99.7	99.9	100.0	100.0	100.0	100.0	100.0	100.0	100.0	100.0	100.0	100.0	100.0	100.0	100.0	100.0
1500	99.7	99.9	100.0	100.0	100.0	100.0	100.0	100.0	100.0	100.0	100.0	100.0	100.0	100.0	100.0	100.0
1200	99.7	99.9	100.0	100.0	100.0	100.0	100.0	100.0	100.0	100.0	100.0	100.0	100.0	100.0	100.0	100.0
1000	99.7	99.9	100.0	100.0	100.0	100.0	100.0	100.0	100.0	100.0	100.0	100.0	100.0	100.0	100.0	100.0
900	99.7	99.9	100.0	100.0	100.0	100.0	100.0	100.0	100.0	100.0	100.0	100.0	100.0	100.0	100.0	100.0
800	99.7	99.9	100.0	100.0	100.0	100.0	100.0	100.0	100.0	100.0	100.0	100.0	100.0	100.0	100.0	100.0
700	99.7	99.9	100.0	100.0	100.0	100.0	100.0	100.0	100.0	100.0	100.0	100.0	100.0	100.0	100.0	100.0
600	99.7	99.9	100.0	100.0	100.0	100.0	100.0	100.0	100.0	100.0	100.0	100.0	100.0	100.0	100.0	100.0
500	99.7	99.9	100.0	100.0	100.0	100.0	100.0	100.0	100.0	100.0	100.0	100.0	100.0	100.0	100.0	100.0
400	99.7	99.9	100.0	100.0	100.0	100.0	100.0	100.0	100.0	100.0	100.0	100.0	100.0	100.0	100.0	100.0
300	99.7	99.9	100.0	100.0	100.0	100.0	100.0	100.0	100.0	100.0	100.0	100.0	100.0	100.0	100.0	100.0
200	99.7	99.9	100.0	100.0	100.0	100.0	100.0	100.0	100.0	100.0	100.0	100.0	100.0	100.0	100.0	100.0
100	99.7	99.9	100.0	100.0	100.0	100.0	100.0	100.0	100.0	100.0	100.0	100.0	100.0	100.0	100.0	100.0
0	99.7	99.9	100.0	100.0	100.0	100.0	100.0	100.0	100.0	100.0	100.0	100.0	100.0	100.0	100.0	100.0

TOTAL NUMBER OF OBSERVATIONS: 500

CLIMATOLOGY BRANCH
 1C
 WTRFR SERVICE/MAC

PERCENTAGE FREQUENCY OF OCCURRENCE OF CEILING VERSUS VISIBILITY
 FROM HOURLY OBSERVATIONS

NUMBR: 723865 STATION NAME: NELLIS AFB NV

PERIOD OF RECORD: 77-86
 MONTH: APR HOURS(LST): ALL

	VISIBILITY IN STATUTE MILES															
	GE 10	GE 6	GE 5	GE 4	GE 3	GE 2 1/2	GE 2	GE 1 1/2	GE 1 1/4	GE 1	GE 3/4	GE 5/8	GE 1/2	GE 5/16	GE 1/4	GE 0
80.7	80.7	80.7	80.7	80.7	80.7	80.7	80.7	80.8	80.8	80.8	80.8	80.8	80.8	80.8	80.8	80.8
89.7	89.8	89.8	89.8	89.8	89.8	89.8	89.8	89.8	89.8	89.8	89.8	89.8	89.8	89.8	89.8	89.8
90.5	90.5	90.5	90.5	90.5	90.5	90.5	90.5	90.5	90.5	90.5	90.5	90.5	90.5	90.5	90.5	90.5
91.4	91.4	91.5	91.5	91.5	91.5	91.5	91.5	91.5	91.5	91.5	91.5	91.5	91.5	91.5	91.5	91.5
93.9	93.9	93.9	93.9	93.9	93.9	93.9	93.9	94.0	94.0	94.0	94.0	94.0	94.0	94.0	94.0	94.0
95.7	95.7	95.7	95.7	95.7	95.7	95.7	95.7	95.7	95.7	95.7	95.7	95.7	95.7	95.7	95.7	95.7
96.3	96.3	96.3	96.3	96.3	96.3	96.3	96.3	96.3	96.3	96.3	96.3	96.3	96.3	96.3	96.3	96.3
96.8	96.9	96.9	96.9	96.9	96.9	96.9	96.9	96.9	96.9	96.9	96.9	96.9	96.9	96.9	96.9	96.9
98.1	98.1	98.1	98.1	98.1	98.1	98.1	98.1	98.1	98.1	98.1	98.1	98.1	98.2	98.2	98.2	98.2
98.6	98.7	98.7	98.7	98.7	98.7	98.7	98.7	98.7	98.7	98.7	98.7	98.7	98.8	98.8	98.8	98.8
99.0	99.1	99.1	99.1	99.1	99.1	99.1	99.1	99.1	99.1	99.1	99.1	99.1	99.2	99.2	99.2	99.2
99.5	99.6	99.7	99.7	99.7	99.7	99.7	99.7	99.7	99.7	99.7	99.7	99.7	99.7	99.7	99.7	99.7
99.5	99.7	99.7	99.7	99.7	99.7	99.7	99.7	99.7	99.7	99.7	99.7	99.7	99.8	99.8	99.8	99.8
99.6	99.8	99.8	99.8	99.8	99.8	99.8	99.8	99.9	99.9	99.9	99.9	99.9	99.9	99.9	99.9	99.9
99.6	99.8	99.8	99.9	99.9	99.9	99.9	99.9	99.9	99.9	99.9	99.9	99.9	99.9	99.9	99.9	99.9
99.6	99.8	99.9	99.9	99.9	99.9	99.9	99.9	99.9	99.9	99.9	99.9	99.9	99.9	99.9	99.9	99.9
99.7	99.8	99.9	99.9	99.9	99.9	99.9	99.9	99.9	99.9	99.9	99.9	99.9	99.9	99.9	99.9	99.9
99.7	99.8	99.9	99.9	99.9	99.9	99.9	99.9	99.9	99.9	99.9	99.9	99.9	99.9	99.9	99.9	99.9
99.7	99.8	99.9	99.9	99.9	99.9	99.9	99.9	99.9	99.9	99.9	99.9	99.9	99.9	99.9	99.9	99.9
99.7	99.8	99.9	99.9	99.9	99.9	99.9	99.9	99.9	99.9	99.9	99.9	99.9	99.9	99.9	99.9	99.9
99.7	99.8	99.9	99.9	99.9	99.9	99.9	99.9	99.9	99.9	99.9	99.9	99.9	99.9	99.9	99.9	99.9
99.7	99.8	99.9	99.9	99.9	99.9	99.9	99.9	99.9	99.9	99.9	99.9	99.9	99.9	99.9	99.9	99.9
99.7	99.8	99.9	99.9	99.9	99.9	99.9	99.9	99.9	99.9	99.9	99.9	99.9	99.9	99.9	99.9	99.9
99.7	99.8	99.9	99.9	99.9	99.9	99.9	99.9	99.9	99.9	99.9	99.9	99.9	99.9	99.9	99.9	99.9
99.7	99.8	99.9	99.9	99.9	99.9	99.9	99.9	99.9	99.9	99.9	99.9	99.9	99.9	99.9	99.9	99.9
99.7	99.8	99.9	99.9	99.9	99.9	99.9	99.9	99.9	99.9	99.9	99.9	99.9	99.9	99.9	99.9	99.9
99.7	99.8	99.9	99.9	99.9	99.9	99.9	99.9	99.9	99.9	99.9	99.9	99.9	99.9	99.9	99.9	99.9
99.7	99.8	99.9	99.9	99.9	99.9	99.9	99.9	99.9	99.9	99.9	99.9	99.9	99.9	99.9	99.9	99.9
99.7	99.8	99.9	99.9	99.9	99.9	99.9	99.9	99.9	99.9	99.9	99.9	99.9	99.9	99.9	99.9	99.9
99.7	99.8	99.9	99.9	99.9	99.9	99.9	99.9	99.9	99.9	99.9	99.9	99.9	99.9	99.9	99.9	99.9

NUMBER OF OBSERVATIONS: 7200

CLIMATOLOGY BRANCH
 AF
 WTHP SERVICE/MAC

PERCENTAGE FREQUENCY OF OCCURRENCE OF CEILING VERSUS VISIBILITY
 FROM HOURLY OBSERVATIONS

NUMBER: 723865 STATION NAME: NELLIS AFB NV

PERIOD OF RECORD: 77-86
 MONTH: MAY HOURS(LST): 0000-0200

H	VISIBILITY IN STATUTE MILES															
	GE 10	GE 6	GE 5	GE 4	GE 3	GE 2 1/2	GE 2	GE 1 1/2	GE 1 1/4	GE 1	GE 3/4	GE 5/8	GE 1/2	GE 5/16	GE 1/4	GE 0
01	87.4	87.4	87.5	87.5	87.5	87.5	87.5	87.5	87.5	87.5	87.5	87.5	87.5	87.5	87.5	87.5
02	91.6	91.6	91.7	91.7	91.7	91.7	91.7	91.7	91.7	91.7	91.7	91.7	91.7	91.7	91.7	91.7
03	92.2	92.2	92.3	92.3	92.3	92.3	92.3	92.3	92.3	92.3	92.3	92.3	92.3	92.3	92.3	92.3
04	92.8	92.8	92.9	92.9	92.9	92.9	92.9	92.9	92.9	92.9	92.9	92.9	92.9	92.9	92.9	92.9
05	94.5	94.5	94.6	94.6	94.6	94.6	94.6	94.6	94.6	94.6	94.6	94.6	94.6	94.6	94.6	94.6
06	96.6	96.6	96.7	96.7	96.7	96.7	96.7	96.7	96.7	96.7	96.7	96.7	96.7	96.7	96.7	96.7
07	97.7	97.7	97.8	97.8	97.8	97.8	97.8	97.8	97.8	97.8	97.8	97.8	97.8	97.8	97.8	97.8
08	98.1	98.1	98.2	98.2	98.2	98.2	98.2	98.2	98.2	98.2	98.2	98.2	98.2	98.2	98.2	98.2
09	98.9	98.9	99.0	99.0	99.0	99.0	99.0	99.0	99.0	99.0	99.0	99.0	99.0	99.0	99.0	99.0
10	98.9	98.9	99.0	99.0	99.0	99.0	99.0	99.0	99.0	99.0	99.0	99.0	99.0	99.0	99.0	99.0
11	99.4	99.4	99.5	99.5	99.5	99.5	99.5	99.5	99.5	99.5	99.5	99.5	99.5	99.5	99.5	99.5
12	99.4	99.7	99.8	99.8	99.8	99.8	99.8	99.8	99.8	99.8	99.8	99.8	99.8	99.8	99.8	99.8
13	99.4	99.7	99.8	99.8	99.8	99.8	99.8	99.8	99.8	99.8	99.8	99.8	99.8	99.8	99.8	99.8
14	99.6	99.9	100.0	100.0	100.0	100.0	100.0	100.0	100.0	100.0	100.0	100.0	100.0	100.0	100.0	100.0
15	99.6	99.9	100.0	100.0	100.0	100.0	100.0	100.0	100.0	100.0	100.0	100.0	100.0	100.0	100.0	100.0
16	99.6	99.9	100.0	100.0	100.0	100.0	100.0	100.0	100.0	100.0	100.0	100.0	100.0	100.0	100.0	100.0
17	99.6	99.9	100.0	100.0	100.0	100.0	100.0	100.0	100.0	100.0	100.0	100.0	100.0	100.0	100.0	100.0
18	99.6	99.9	100.0	100.0	100.0	100.0	100.0	100.0	100.0	100.0	100.0	100.0	100.0	100.0	100.0	100.0
19	99.6	99.9	100.0	100.0	100.0	100.0	100.0	100.0	100.0	100.0	100.0	100.0	100.0	100.0	100.0	100.0
20	99.6	99.9	100.0	100.0	100.0	100.0	100.0	100.0	100.0	100.0	100.0	100.0	100.0	100.0	100.0	100.0
21	99.6	99.9	100.0	100.0	100.0	100.0	100.0	100.0	100.0	100.0	100.0	100.0	100.0	100.0	100.0	100.0
22	99.6	99.9	100.0	100.0	100.0	100.0	100.0	100.0	100.0	100.0	100.0	100.0	100.0	100.0	100.0	100.0
23	99.6	99.9	100.0	100.0	100.0	100.0	100.0	100.0	100.0	100.0	100.0	100.0	100.0	100.0	100.0	100.0
24	99.6	99.9	100.0	100.0	100.0	100.0	100.0	100.0	100.0	100.0	100.0	100.0	100.0	100.0	100.0	100.0
25	99.6	99.9	100.0	100.0	100.0	100.0	100.0	100.0	100.0	100.0	100.0	100.0	100.0	100.0	100.0	100.0
26	99.6	99.9	100.0	100.0	100.0	100.0	100.0	100.0	100.0	100.0	100.0	100.0	100.0	100.0	100.0	100.0
27	99.6	99.9	100.0	100.0	100.0	100.0	100.0	100.0	100.0	100.0	100.0	100.0	100.0	100.0	100.0	100.0
28	99.6	99.9	100.0	100.0	100.0	100.0	100.0	100.0	100.0	100.0	100.0	100.0	100.0	100.0	100.0	100.0
29	99.6	99.9	100.0	100.0	100.0	100.0	100.0	100.0	100.0	100.0	100.0	100.0	100.0	100.0	100.0	100.0
30	99.6	99.9	100.0	100.0	100.0	100.0	100.0	100.0	100.0	100.0	100.0	100.0	100.0	100.0	100.0	100.0

NUMBER OF OBSERVATIONS: 730

AD-A175 365


NELLIS AFB NEVADA REVISED UNIFORM SUMMARY OF SURFACE
WEATHER OBSERVATIONS (U) AIR FORCE ENVIRONMENTAL
TECHNICAL APPLICATIONS CENTER SCOTT AFB IL NOV 86
USAFETAC/DS-86/064 F/G 4/2

3/4

UNCLASSIFIED

NL





MICROCOPY RESOLUTION TEST CHART
NATIONAL BUREAU OF STANDARDS 1963-A

GLOBAL CLIMATOLOGY BRANCH
 USAFETAC
 AIR WEATHER SERVICE/MAC

PERCENTAGE FREQUENCY OF OCCURRENCE OF CEILING VERSUS VISIBILITY
 FROM HOURLY OBSERVATIONS

STATION NUMBER: 723865 STATION NAME: NELLIS AFB NV

PERIOD OF RECORD: 77-86
 MONTH: MAY HOURS (LST): 0300-0500

CEILING IN FEET	VISIBILITY IN STATUTE MILES															
	GE 10	GE 6	GE 5	GE 4	GE 3	GE 2 1/2	GE 2	GE 1 1/2	GE 1 1/4	GE 1	GE 3/4	GE 5/8	GE 1/2	GE 5/16	GE 1/4	GE 0
NO CEIL	84.7	84.7	84.7	84.7	84.7	84.7	84.7	84.7	84.7	84.7	84.7	84.7	84.7	84.7	84.7	84.7
GE 20000	88.7	88.7	88.7	88.7	88.7	88.7	88.7	88.7	88.7	88.7	88.7	88.7	88.7	88.7	88.7	88.7
GE 18000	89.0	89.0	89.0	89.0	89.0	89.0	89.0	89.0	89.0	89.0	89.0	89.0	89.0	89.0	89.0	89.0
GE 16000	89.8	89.8	89.8	89.8	89.8	89.8	89.8	89.8	89.8	89.8	89.8	89.8	89.8	89.8	89.8	89.8
GE 14000	92.3	92.3	92.3	92.3	92.3	92.3	92.3	92.3	92.3	92.3	92.3	92.3	92.3	92.3	92.3	92.3
GE 12000	94.8	94.8	94.8	94.8	94.8	94.8	94.8	94.8	94.8	94.8	94.8	94.8	94.8	94.8	94.8	94.8
GE 10000	96.9	96.9	96.9	96.9	96.9	96.9	96.9	96.9	96.9	96.9	96.9	96.9	96.9	96.9	96.9	96.9
GE 9000	97.4	97.4	97.4	97.4	97.4	97.4	97.4	97.4	97.4	97.4	97.4	97.4	97.4	97.4	97.4	97.4
GE 8000	98.3	98.3	98.3	98.3	98.3	98.3	98.3	98.3	98.3	98.3	98.3	98.3	98.3	98.3	98.3	98.3
GE 7000	98.5	98.5	98.5	98.5	98.5	98.5	98.5	98.5	98.5	98.5	98.5	98.5	98.5	98.5	98.5	98.5
GE 6000	99.1	99.1	99.1	99.1	99.1	99.1	99.1	99.1	99.1	99.1	99.1	99.1	99.1	99.1	99.1	99.1
GE 5000	99.4	99.6	99.6	99.6	99.6	99.6	99.6	99.6	99.6	99.6	99.6	99.6	99.6	99.6	99.6	99.6
GE 4500	99.4	99.6	99.6	99.6	99.6	99.6	99.6	99.6	99.6	99.6	99.6	99.6	99.6	99.6	99.6	99.6
GE 4000	99.7	100.0	100.0	100.0	100.0	100.0	100.0	100.0	100.0	100.0	100.0	100.0	100.0	100.0	100.0	100.0
GE 3500	99.7	100.0	100.0	100.0	100.0	100.0	100.0	100.0	100.0	100.0	100.0	100.0	100.0	100.0	100.0	100.0
GE 3000	99.7	100.0	100.0	100.0	100.0	100.0	100.0	100.0	100.0	100.0	100.0	100.0	100.0	100.0	100.0	100.0
GE 2500	99.7	100.0	100.0	100.0	100.0	100.0	100.0	100.0	100.0	100.0	100.0	100.0	100.0	100.0	100.0	100.0
GE 2000	99.7	100.0	100.0	100.0	100.0	100.0	100.0	100.0	100.0	100.0	100.0	100.0	100.0	100.0	100.0	100.0
GE 1800	99.7	100.0	100.0	100.0	100.0	100.0	100.0	100.0	100.0	100.0	100.0	100.0	100.0	100.0	100.0	100.0
GE 1500	99.7	100.0	100.0	100.0	100.0	100.0	100.0	100.0	100.0	100.0	100.0	100.0	100.0	100.0	100.0	100.0
GE 1200	99.7	100.0	100.0	100.0	100.0	100.0	100.0	100.0	100.0	100.0	100.0	100.0	100.0	100.0	100.0	100.0
GE 1000	99.7	100.0	100.0	100.0	100.0	100.0	100.0	100.0	100.0	100.0	100.0	100.0	100.0	100.0	100.0	100.0
GE 900	99.7	100.0	100.0	100.0	100.0	100.0	100.0	100.0	100.0	100.0	100.0	100.0	100.0	100.0	100.0	100.0
GE 800	99.7	100.0	100.0	100.0	100.0	100.0	100.0	100.0	100.0	100.0	100.0	100.0	100.0	100.0	100.0	100.0
GE 700	99.7	100.0	100.0	100.0	100.0	100.0	100.0	100.0	100.0	100.0	100.0	100.0	100.0	100.0	100.0	100.0
GE 600	99.7	100.0	100.0	100.0	100.0	100.0	100.0	100.0	100.0	100.0	100.0	100.0	100.0	100.0	100.0	100.0
GE 500	99.7	100.0	100.0	100.0	100.0	100.0	100.0	100.0	100.0	100.0	100.0	100.0	100.0	100.0	100.0	100.0
GE 400	99.7	100.0	100.0	100.0	100.0	100.0	100.0	100.0	100.0	100.0	100.0	100.0	100.0	100.0	100.0	100.0
GE 300	99.7	100.0	100.0	100.0	100.0	100.0	100.0	100.0	100.0	100.0	100.0	100.0	100.0	100.0	100.0	100.0
GE 200	99.7	100.0	100.0	100.0	100.0	100.0	100.0	100.0	100.0	100.0	100.0	100.0	100.0	100.0	100.0	100.0
GE 100	99.7	100.0	100.0	100.0	100.0	100.0	100.0	100.0	100.0	100.0	100.0	100.0	100.0	100.0	100.0	100.0
GE 0	99.7	100.0	100.0	100.0	100.0	100.0	100.0	100.0	100.0	100.0	100.0	100.0	100.0	100.0	100.0	100.0

TOTAL NUMBER OF OBSERVATIONS: 930

GLOBAL CLIMATOLOGY BRANCH
 USAFETAC
 AIR WEATHER SERVICE/MAC

PERCENTAGE FREQUENCY OF OCCURRENCE OF CEILING VERSUS VISIBILITY
 FROM HOURLY OBSERVATIONS

STATION NUMBER: 723865 STATION NAME: NELLIS AFB NV

PERIOD OF RECORD: 77-86
 MONTH: MAY HOURS(IST): 0600-0800

CEILING IN FEET	VISIBILITY IN STATUTE MILES															
	GE 10	GE 6	GE 5	GF 4	GE 3	GE 2 1/2	GE 2	GE 1 1/2	GE 1 1/4	GE 1	GE 3/4	GE 5/8	GE 1/2	GE 5/16	GE 1/4	GE 0
NO CEIL	83.4	83.4	83.4	83.4	83.4	83.4	83.4	83.4	83.4	83.4	83.4	83.4	83.4	83.4	83.4	83.4
GE 20000	90.1	90.1	90.1	90.1	90.1	90.1	90.1	90.1	90.1	90.1	90.1	90.1	90.1	90.1	90.1	90.1
GE 18000	90.9	90.9	90.9	90.9	90.9	90.9	90.9	90.9	90.9	90.9	90.9	90.9	90.9	90.9	90.9	90.9
GE 16000	91.5	91.5	91.5	91.5	91.5	91.5	91.5	91.5	91.5	91.5	91.5	91.5	91.5	91.5	91.5	91.5
GE 14000	93.8	93.8	93.8	93.8	93.8	93.8	93.8	93.8	93.8	93.8	93.8	93.8	93.8	93.8	93.8	93.8
GE 12000	95.3	95.3	95.3	95.3	95.3	95.3	95.3	95.3	95.3	95.3	95.3	95.3	95.3	95.3	95.3	95.3
GE 10000	97.0	97.0	97.0	97.0	97.0	97.0	97.0	97.0	97.0	97.0	97.0	97.0	97.0	97.0	97.0	97.0
GE 9000	97.2	97.2	97.2	97.2	97.2	97.2	97.2	97.2	97.2	97.2	97.2	97.2	97.2	97.2	97.2	97.2
GE 8000	98.7	98.7	98.7	98.7	98.7	98.7	98.7	98.7	98.7	98.7	98.7	98.7	98.7	98.7	98.7	98.7
GE 7000	98.8	98.8	98.8	98.8	98.8	98.8	98.8	98.8	98.8	98.8	98.8	98.8	98.8	98.8	98.8	98.8
GE 6000	99.1	99.1	99.1	99.1	99.1	99.1	99.1	99.1	99.1	99.1	99.1	99.1	99.1	99.1	99.1	99.1
GE 5000	99.4	99.5	99.5	99.5	99.5	99.5	99.5	99.5	99.5	99.5	99.5	99.5	99.5	99.5	99.5	99.5
GE 4500	99.4	99.5	99.5	99.5	99.5	99.5	99.5	99.5	99.5	99.5	99.5	99.5	99.5	99.5	99.5	99.5
GE 4000	99.6	99.8	100.0	100.0	100.0	100.0	100.0	100.0	100.0	100.0	100.0	100.0	100.0	100.0	100.0	100.0
GE 3500	99.6	99.8	100.0	100.0	100.0	100.0	100.0	100.0	100.0	100.0	100.0	100.0	100.0	100.0	100.0	100.0
GE 3000	99.6	99.8	100.0	100.0	100.0	100.0	100.0	100.0	100.0	100.0	100.0	100.0	100.0	100.0	100.0	100.0
GE 2500	99.6	99.8	100.0	100.0	100.0	100.0	100.0	100.0	100.0	100.0	100.0	100.0	100.0	100.0	100.0	100.0
GE 2000	99.6	99.8	100.0	100.0	100.0	100.0	100.0	100.0	100.0	100.0	100.0	100.0	100.0	100.0	100.0	100.0
GE 1800	99.6	99.8	100.0	100.0	100.0	100.0	100.0	100.0	100.0	100.0	100.0	100.0	100.0	100.0	100.0	100.0
GE 1500	99.6	99.8	100.0	100.0	100.0	100.0	100.0	100.0	100.0	100.0	100.0	100.0	100.0	100.0	100.0	100.0
GE 1200	99.6	99.8	100.0	100.0	100.0	100.0	100.0	100.0	100.0	100.0	100.0	100.0	100.0	100.0	100.0	100.0
GE 1000	99.6	99.8	100.0	100.0	100.0	100.0	100.0	100.0	100.0	100.0	100.0	100.0	100.0	100.0	100.0	100.0
GE 900	99.6	99.8	100.0	100.0	100.0	100.0	100.0	100.0	100.0	100.0	100.0	100.0	100.0	100.0	100.0	100.0
GE 800	99.6	99.8	100.0	100.0	100.0	100.0	100.0	100.0	100.0	100.0	100.0	100.0	100.0	100.0	100.0	100.0
GE 700	99.6	99.8	100.0	100.0	100.0	100.0	100.0	100.0	100.0	100.0	100.0	100.0	100.0	100.0	100.0	100.0
GE 600	99.6	99.8	100.0	100.0	100.0	100.0	100.0	100.0	100.0	100.0	100.0	100.0	100.0	100.0	100.0	100.0
GE 500	99.6	99.8	100.0	100.0	100.0	100.0	100.0	100.0	100.0	100.0	100.0	100.0	100.0	100.0	100.0	100.0
GE 450	99.6	99.8	100.0	100.0	100.0	100.0	100.0	100.0	100.0	100.0	100.0	100.0	100.0	100.0	100.0	100.0
GE 360	99.6	99.8	100.0	100.0	100.0	100.0	100.0	100.0	100.0	100.0	100.0	100.0	100.0	100.0	100.0	100.0
GE 200	99.6	99.8	100.0	100.0	100.0	100.0	100.0	100.0	100.0	100.0	100.0	100.0	100.0	100.0	100.0	100.0
GE 100	99.6	99.8	100.0	100.0	100.0	100.0	100.0	100.0	100.0	100.0	100.0	100.0	100.0	100.0	100.0	100.0

TOTAL NUMBER OF OBSERVATIONS: 930

GLOBAL CLIMATOLOGY BRANCH
 USAFETAC
 AIR WEATHER SERVICE/MAC

PERCENTAGE FREQUENCY OF OCCURRENCE OF CEILING VERSUS VISIBILITY
 FROM HOURLY OBSERVATIONS

STATION NUMBER: 723865 STATION NAME: NELLIS AFB NV

PERIOD OF RECORD: 77-86
 MONTH: MAY HOURS(LST): 0900-1100

CEILING IN FEET	VISIBILITY IN STATUTE MILES																
	GE 10	GE 6	GE 5	GE 4	GE 3	GE 2 1/2	GE 2	GE 1 1/2	GE 1 1/4	GE 1	GE 3/4	GE 5/8	GE 1/2	GE 5/16	GE 1/4	GE 0	
NO CEIL	83.2	83.2	83.2	83.2	83.2	83.2	83.2	83.2	83.2	83.2	83.2	83.2	83.2	83.2	83.2	83.2	
GE 20000	97.9	90.9	90.9	90.9	90.9	90.9	90.9	90.9	90.9	90.9	90.9	90.9	90.9	90.9	90.9	90.9	
GE 18000	92.6	92.6	92.6	92.6	92.6	92.6	92.6	92.6	92.6	92.6	92.6	92.6	92.6	92.6	92.6	92.6	
GE 16000	93.2	93.2	93.2	93.2	93.2	93.2	93.2	93.2	93.2	93.2	93.2	93.2	93.2	93.2	93.2	93.2	
GE 14000	94.8	94.8	94.8	94.8	94.8	94.8	94.8	94.8	94.8	94.8	94.8	94.8	94.8	94.8	94.8	94.8	
GE 12000	96.0	96.0	96.0	96.0	96.0	96.0	96.0	96.0	96.0	96.0	96.0	96.0	96.0	96.0	96.0	96.0	
GE 10000	97.5	97.6	97.6	97.6	97.6	97.6	97.6	97.6	97.6	97.6	97.6	97.6	97.6	97.6	97.6	97.6	
GE 9000	97.7	97.8	97.8	97.8	97.8	97.8	97.8	97.8	97.8	97.8	97.8	97.8	97.8	97.8	97.8	97.8	
GE 8000	98.4	98.6	98.6	98.6	98.6	98.6	98.6	98.6	98.6	98.6	98.6	98.6	98.6	98.6	98.6	98.6	
GE 7000	98.6	98.8	98.8	98.8	98.8	98.8	98.8	98.8	98.8	98.8	98.8	98.8	98.8	98.8	98.8	98.8	
GE 6000	98.8	99.0	99.0	99.0	99.0	99.0	99.0	99.0	99.0	99.0	99.0	99.0	99.0	99.0	99.0	99.0	
GE 5000	99.4	99.6	99.6	99.6	99.6	99.6	99.6	99.6	99.6	99.6	99.6	99.6	99.6	99.6	99.6	99.6	
GE 4500	99.4	99.6	99.6	99.6	99.6	99.6	99.6	99.6	99.6	99.6	99.6	99.6	99.6	99.6	99.6	99.6	
GE 4000	99.4	99.8	99.8	99.8	99.8	99.8	99.8	99.8	99.8	99.8	99.8	99.8	99.8	99.8	99.8	99.8	
GE 3500	99.5	99.9	99.9	99.9	99.9	99.9	99.9	99.9	99.9	99.9	99.9	99.9	99.9	99.9	99.9	99.9	
GE 3000	99.6	100.0	100.0	100.0	100.0	100.0	100.0	100.0	100.0	100.0	100.0	100.0	100.0	100.0	100.0	100.0	
GE 2500	99.6	100.0	100.0	100.0	100.0	100.0	100.0	100.0	100.0	100.0	100.0	100.0	100.0	100.0	100.0	100.0	
GE 2000	99.6	100.0	100.0	100.0	100.0	100.0	100.0	100.0	100.0	100.0	100.0	100.0	100.0	100.0	100.0	100.0	
GE 1800	99.6	100.0	100.0	100.0	100.0	100.0	100.0	100.0	100.0	100.0	100.0	100.0	100.0	100.0	100.0	100.0	
GE 1500	99.6	100.0	100.0	100.0	100.0	100.0	100.0	100.0	100.0	100.0	100.0	100.0	100.0	100.0	100.0	100.0	
GE 1200	99.6	100.0	100.0	100.0	100.0	100.0	100.0	100.0	100.0	100.0	100.0	100.0	100.0	100.0	100.0	100.0	
GE 1000	99.6	100.0	100.0	100.0	100.0	100.0	100.0	100.0	100.0	100.0	100.0	100.0	100.0	100.0	100.0	100.0	
GE 900	99.6	100.0	100.0	100.0	100.0	100.0	100.0	100.0	100.0	100.0	100.0	100.0	100.0	100.0	100.0	100.0	
GE 800	99.6	100.0	100.0	100.0	100.0	100.0	100.0	100.0	100.0	100.0	100.0	100.0	100.0	100.0	100.0	100.0	
GE 700	99.6	100.0	100.0	100.0	100.0	100.0	100.0	100.0	100.0	100.0	100.0	100.0	100.0	100.0	100.0	100.0	
GE 600	99.6	100.0	100.0	100.0	100.0	100.0	100.0	100.0	100.0	100.0	100.0	100.0	100.0	100.0	100.0	100.0	
GE 500	99.6	100.0	100.0	100.0	100.0	100.0	100.0	100.0	100.0	100.0	100.0	100.0	100.0	100.0	100.0	100.0	
GE 400	99.6	100.0	100.0	100.0	100.0	100.0	100.0	100.0	100.0	100.0	100.0	100.0	100.0	100.0	100.0	100.0	
GE 300	99.6	100.0	100.0	100.0	100.0	100.0	100.0	100.0	100.0	100.0	100.0	100.0	100.0	100.0	100.0	100.0	
GE 200	99.6	100.0	100.0	100.0	100.0	100.0	100.0	100.0	100.0	100.0	100.0	100.0	100.0	100.0	100.0	100.0	
GE 100	99.6	100.0	100.0	100.0	100.0	100.0	100.0	100.0	100.0	100.0	100.0	100.0	100.0	100.0	100.0	100.0	
GE 0	99.6	100.0	100.0	100.0	100.0	100.0	100.0	100.0	100.0	100.0	100.0	100.0	100.0	100.0	100.0	100.0	

TOTAL NUMBER OF OBSERVATIONS: 936

GLOBAL CLIMATOLOGY BRANCH
 USAFETAC
 AIR WEATHER SERVICE/MAC

PERCENTAGE FREQUENCY OF OCCURRENCE OF CEILING VERSUS VISIBILITY
 FROM HOURLY OBSERVATIONS

STATION NUMBER: 723865 STATION NAME: NELLIS AFB NV

PERIOD OF RECORD: 77-86
 MONTH: MAY HOURS (LST): 1200-1400

CEILING IN FEET	VISIBILITY IN STATUTE MILES															
	GE 10	GE 6	GE 5	GE 4	GE 3	GE 2 1/2	GE 2	GE 1 1/2	GE 1 1/4	GE 1	GE 3/4	GE 5/8	GE 1/2	GE 5/16	GE 1/4	GE 0
NO CEIL	79.3	79.4	79.7	79.7	79.7	79.7	79.7	79.7	79.7	79.7	79.7	79.7	79.7	79.7	79.7	79.7
GE 2000	88.9	89.0	89.2	89.2	89.2	89.2	89.2	89.2	89.2	89.2	89.2	89.2	89.2	89.2	89.2	89.2
GE 1800	90.4	90.5	90.7	90.7	90.7	90.7	90.7	90.7	90.7	90.7	90.7	90.7	90.7	90.7	90.7	90.7
GE 1600	90.4	90.5	90.7	90.7	90.7	90.7	90.7	90.7	90.7	90.7	90.7	90.7	90.7	90.7	90.7	90.7
GE 1400	91.9	92.0	92.2	92.2	92.2	92.2	92.2	92.2	92.2	92.2	92.2	92.2	92.2	92.2	92.2	92.2
GE 1200	94.2	94.3	94.5	94.5	94.5	94.5	94.5	94.5	94.5	94.5	94.5	94.5	94.5	94.5	94.5	94.5
GE 1000	96.8	96.9	97.1	97.1	97.1	97.1	97.1	97.1	97.1	97.1	97.1	97.1	97.1	97.1	97.1	97.1
GE 900	97.1	97.2	97.4	97.4	97.4	97.4	97.4	97.4	97.4	97.4	97.4	97.4	97.4	97.4	97.4	97.4
GE 800	97.8	98.1	98.3	98.3	98.3	98.3	98.3	98.3	98.3	98.3	98.3	98.3	98.3	98.3	98.3	98.3
GE 700	98.4	98.6	98.8	98.8	98.8	98.8	98.8	98.8	98.8	98.8	98.8	98.8	98.8	98.8	98.8	98.8
GE 600	99.1	99.4	99.6	99.6	99.6	99.6	99.6	99.6	99.6	99.6	99.6	99.6	99.6	99.6	99.6	99.6
GE 500	99.6	99.8	100.0	100.0	100.0	100.0	100.0	100.0	100.0	100.0	100.0	100.0	100.0	100.0	100.0	100.0
GE 450	99.6	99.8	100.0	100.0	100.0	100.0	100.0	100.0	100.0	100.0	100.0	100.0	100.0	100.0	100.0	100.0
GE 400	99.6	99.8	100.0	100.0	100.0	100.0	100.0	100.0	100.0	100.0	100.0	100.0	100.0	100.0	100.0	100.0
GE 350	99.6	99.8	100.0	100.0	100.0	100.0	100.0	100.0	100.0	100.0	100.0	100.0	100.0	100.0	100.0	100.0
GE 300	99.6	99.8	100.0	100.0	100.0	100.0	100.0	100.0	100.0	100.0	100.0	100.0	100.0	100.0	100.0	100.0
GE 250	99.6	99.8	100.0	100.0	100.0	100.0	100.0	100.0	100.0	100.0	100.0	100.0	100.0	100.0	100.0	100.0
GE 200	99.6	99.8	100.0	100.0	100.0	100.0	100.0	100.0	100.0	100.0	100.0	100.0	100.0	100.0	100.0	100.0
GE 180	99.6	99.8	100.0	100.0	100.0	100.0	100.0	100.0	100.0	100.0	100.0	100.0	100.0	100.0	100.0	100.0
GE 150	99.6	99.8	100.0	100.0	100.0	100.0	100.0	100.0	100.0	100.0	100.0	100.0	100.0	100.0	100.0	100.0
GE 120	99.6	99.8	100.0	100.0	100.0	100.0	100.0	100.0	100.0	100.0	100.0	100.0	100.0	100.0	100.0	100.0
GE 100	99.6	99.8	100.0	100.0	100.0	100.0	100.0	100.0	100.0	100.0	100.0	100.0	100.0	100.0	100.0	100.0
GE 90	99.6	99.8	100.0	100.0	100.0	100.0	100.0	100.0	100.0	100.0	100.0	100.0	100.0	100.0	100.0	100.0
GE 80	99.6	99.8	100.0	100.0	100.0	100.0	100.0	100.0	100.0	100.0	100.0	100.0	100.0	100.0	100.0	100.0
GE 70	99.6	99.8	100.0	100.0	100.0	100.0	100.0	100.0	100.0	100.0	100.0	100.0	100.0	100.0	100.0	100.0
GE 60	99.6	99.8	100.0	100.0	100.0	100.0	100.0	100.0	100.0	100.0	100.0	100.0	100.0	100.0	100.0	100.0
GE 50	99.6	99.8	100.0	100.0	100.0	100.0	100.0	100.0	100.0	100.0	100.0	100.0	100.0	100.0	100.0	100.0
GE 40	99.6	99.8	100.0	100.0	100.0	100.0	100.0	100.0	100.0	100.0	100.0	100.0	100.0	100.0	100.0	100.0
GE 30	99.6	99.8	100.0	100.0	100.0	100.0	100.0	100.0	100.0	100.0	100.0	100.0	100.0	100.0	100.0	100.0
GE 20	99.6	99.8	100.0	100.0	100.0	100.0	100.0	100.0	100.0	100.0	100.0	100.0	100.0	100.0	100.0	100.0
GE 10	99.6	99.8	100.0	100.0	100.0	100.0	100.0	100.0	100.0	100.0	100.0	100.0	100.0	100.0	100.0	100.0

TOTAL NUMBER OF OBSERVATIONS: 929

GLOBAL CLIMATOLOGY BRANCH
USAFETAC
AIR WEATHER SERVICE/MAC

PERCENTAGE FREQUENCY OF OCCURRENCE OF CEILING VERSUS VISIBILITY
FROM HOURLY OBSERVATIONS

STATION NUMBER: 723865 STATION NAME: NELLIS AFB NV

PERIOD OF RECORD: 77-86
MONTH: MAY HOURS(LST): 1500-1700

CEILING IN FEET	VISIBILITY IN STATUTE MILES															
	GE 10	GE 6	GE 5	GE 4	GE 3	GE 2 1/2	GE 2	GE 1 1/2	GE 1 1/4	GE 1	GE 3/4	GE 5/8	GE 1/2	GE 5/16	GE 1/4	GE 0
NO CEIL	78.9	78.9	78.9	78.9	79.0	79.0	79.0	79.0	79.0	79.0	79.0	79.0	79.0	79.0	79.0	79.0
GE 20000	89.6	88.6	88.6	88.6	88.7	88.7	88.7	88.7	88.7	88.7	88.7	88.7	88.7	88.7	88.7	88.7
GE 18000	89.5	89.5	89.5	89.5	89.6	89.6	89.6	89.6	89.6	89.6	89.6	89.6	89.6	89.6	89.6	89.6
GE 16000	89.6	89.6	89.6	89.6	89.7	89.7	89.7	89.7	89.7	89.7	89.7	89.7	89.7	89.7	89.7	89.7
GE 14000	91.8	91.8	91.8	91.8	91.9	91.9	91.9	91.9	91.9	91.9	91.9	91.9	91.9	91.9	91.9	91.9
GE 12000	94.2	94.2	94.2	94.2	94.3	94.3	94.3	94.3	94.3	94.3	94.3	94.3	94.3	94.3	94.3	94.3
GE 10000	96.3	96.5	96.5	96.5	96.6	96.6	96.6	96.6	96.6	96.6	96.6	96.6	96.6	96.6	96.6	96.6
GE 9000	96.3	96.5	96.5	96.5	96.6	96.6	96.6	96.6	96.6	96.6	96.6	96.6	96.6	96.6	96.6	96.6
GE 8000	98.4	98.5	98.5	98.5	98.6	98.6	98.6	98.6	98.6	98.6	98.6	98.6	98.6	98.6	98.6	98.6
GF 7000	98.9	99.0	99.0	99.0	99.1	99.1	99.1	99.1	99.1	99.1	99.1	99.1	99.1	99.1	99.1	99.1
GF 6000	99.6	99.7	99.7	99.7	99.8	99.8	99.8	99.8	99.8	99.8	99.8	99.8	99.8	99.8	99.8	99.8
GE 5000	99.8	99.9	99.9	99.9	100.0	100.0	100.0	100.0	100.0	100.0	100.0	100.0	100.0	100.0	100.0	100.0
GE 4500	99.8	99.9	99.9	99.9	100.0	100.0	100.0	100.0	100.0	100.0	100.0	100.0	100.0	100.0	100.0	100.0
GF 4000	99.8	99.9	99.9	99.9	100.0	100.0	100.0	100.0	100.0	100.0	100.0	100.0	100.0	100.0	100.0	100.0
GF 3500	99.8	99.9	99.9	99.9	100.0	100.0	100.0	100.0	100.0	100.0	100.0	100.0	100.0	100.0	100.0	100.0
GE 3000	99.8	99.9	99.9	99.9	100.0	100.0	100.0	100.0	100.0	100.0	100.0	100.0	100.0	100.0	100.0	100.0
GE 2500	99.8	99.9	99.9	99.9	100.0	100.0	100.0	100.0	100.0	100.0	100.0	100.0	100.0	100.0	100.0	100.0
GF 2000	99.8	99.9	99.9	99.9	100.0	100.0	100.0	100.0	100.0	100.0	100.0	100.0	100.0	100.0	100.0	100.0
GF 1800	99.8	99.9	99.9	99.9	100.0	100.0	100.0	100.0	100.0	100.0	100.0	100.0	100.0	100.0	100.0	100.0
GE 1500	99.8	99.9	99.9	99.9	100.0	100.0	100.0	100.0	100.0	100.0	100.0	100.0	100.0	100.0	100.0	100.0
GE 1200	99.8	99.9	99.9	99.9	100.0	100.0	100.0	100.0	100.0	100.0	100.0	100.0	100.0	100.0	100.0	100.0
GE 1000	99.8	99.9	99.9	99.9	100.0	100.0	100.0	100.0	100.0	100.0	100.0	100.0	100.0	100.0	100.0	100.0
GE 900	99.8	99.9	99.9	99.9	100.0	100.0	100.0	100.0	100.0	100.0	100.0	100.0	100.0	100.0	100.0	100.0
GE 800	99.8	99.9	99.9	99.9	100.0	100.0	100.0	100.0	100.0	100.0	100.0	100.0	100.0	100.0	100.0	100.0
GF 700	99.8	99.9	99.9	99.9	100.0	100.0	100.0	100.0	100.0	100.0	100.0	100.0	100.0	100.0	100.0	100.0
GE 600	99.8	99.9	99.9	99.9	100.0	100.0	100.0	100.0	100.0	100.0	100.0	100.0	100.0	100.0	100.0	100.0
GE 500	99.8	99.9	99.9	99.9	100.0	100.0	100.0	100.0	100.0	100.0	100.0	100.0	100.0	100.0	100.0	100.0
GE 400	99.8	99.9	99.9	99.9	100.0	100.0	100.0	100.0	100.0	100.0	100.0	100.0	100.0	100.0	100.0	100.0
GE 300	99.8	99.9	99.9	99.9	100.0	100.0	100.0	100.0	100.0	100.0	100.0	100.0	100.0	100.0	100.0	100.0
GF 200	99.8	99.9	99.9	99.9	100.0	100.0	100.0	100.0	100.0	100.0	100.0	100.0	100.0	100.0	100.0	100.0
GE 100	99.8	99.9	99.9	99.9	100.0	100.0	100.0	100.0	100.0	100.0	100.0	100.0	100.0	100.0	100.0	100.0
GE C	99.8	99.9	99.9	99.9	100.0	100.0	100.0	100.0	100.0	100.0	100.0	100.0	100.0	100.0	100.0	100.0

TOTAL NUMBER OF OBSERVATIONS: 930

GLOBAL CLIMATOLOGY BRANCH
 USAFETAC
 AIR WEATHER SERVICE/MAC

PERCENTAGE FREQUENCY OF OCCURRENCE OF CEILING VERSUS VISIBILITY
 FROM HOURLY OBSERVATIONS

STATION NUMBER: 723865 STATION NAME: NELLIS AFB NV

PERIOD OF RECORD: 77-86
 MONTH: MAY HOURS(LST): 1800-2000

CEILING IN FEET	VISIBILITY IN STATUTE MILES																
	GE 10	GE 6	GE 5	GF 4	GE 3	GE 2 1/2	GE 2	GE 1 1/2	GE 1 1/4	GE 1	GE 3/4	GE 5/8	GE 1/2	GE 5/16	GE 1/4	GE 0	
NO CEIL	82.0	82.1	82.2	82.2	82.2	82.2	82.2	82.2	82.2	82.2	82.2	82.2	82.2	82.2	82.2	82.2	
GE 20000	90.9	91.0	91.1	91.1	91.1	91.1	91.1	91.1	91.1	91.1	91.1	91.1	91.1	91.1	91.1	91.1	
GE 18000	91.3	91.4	91.5	91.5	91.5	91.5	91.5	91.5	91.5	91.5	91.5	91.5	91.5	91.5	91.5	91.5	
GE 16000	91.7	91.8	91.9	91.9	91.9	91.9	91.9	91.9	91.9	91.9	91.9	91.9	91.9	91.9	91.9	91.9	
GE 14000	93.5	93.6	93.8	93.8	93.8	93.8	93.8	93.8	93.8	93.8	93.8	93.8	93.8	93.8	93.8	93.8	
GE 12000	95.7	95.8	95.9	95.9	95.9	95.9	95.9	95.9	95.9	95.9	95.9	95.9	95.9	95.9	95.9	95.9	
GE 10000	96.6	96.8	97.0	97.0	97.0	97.0	97.0	97.0	97.0	97.0	97.0	97.0	97.0	97.0	97.0	97.0	
GE 9000	96.7	96.9	97.1	97.1	97.1	97.1	97.1	97.1	97.1	97.1	97.1	97.1	97.1	97.1	97.1	97.1	
GF 8000	98.2	98.5	98.7	98.7	98.7	98.7	98.7	98.7	98.7	98.7	98.7	98.7	98.7	98.7	98.7	98.7	
GE 7000	98.4	98.7	98.9	98.9	98.9	98.9	98.9	98.9	98.9	98.9	98.9	98.9	98.9	98.9	98.9	98.9	
GE 6000	99.1	99.6	99.8	99.8	99.8	99.8	99.8	99.8	99.8	99.8	99.8	99.8	99.8	99.8	99.8	99.8	
GE 5000	99.4	99.8	100.0	100.0	100.0	100.0	100.0	100.0	100.0	100.0	100.0	100.0	100.0	100.0	100.0	100.0	
GE 4500	99.4	99.8	100.0	100.0	100.0	100.0	100.0	100.0	100.0	100.0	100.0	100.0	100.0	100.0	100.0	100.0	
GE 4000	99.4	99.8	100.0	100.0	100.0	100.0	100.0	100.0	100.0	100.0	100.0	100.0	100.0	100.0	100.0	100.0	
GE 3500	99.4	99.8	100.0	100.0	100.0	100.0	100.0	100.0	100.0	100.0	100.0	100.0	100.0	100.0	100.0	100.0	
GE 3000	99.4	99.8	100.0	100.0	100.0	100.0	100.0	100.0	100.0	100.0	100.0	100.0	100.0	100.0	100.0	100.0	
GF 2500	99.4	99.8	100.0	100.0	100.0	100.0	100.0	100.0	100.0	100.0	100.0	100.0	100.0	100.0	100.0	100.0	
GF 2000	99.4	99.8	100.0	100.0	100.0	100.0	100.0	100.0	100.0	100.0	100.0	100.0	100.0	100.0	100.0	100.0	
GF 1800	99.4	99.8	100.0	100.0	100.0	100.0	100.0	100.0	100.0	100.0	100.0	100.0	100.0	100.0	100.0	100.0	
GF 1500	99.4	99.8	100.0	100.0	100.0	100.0	100.0	100.0	100.0	100.0	100.0	100.0	100.0	100.0	100.0	100.0	
GE 1200	99.4	99.8	100.0	100.0	100.0	100.0	100.0	100.0	100.0	100.0	100.0	100.0	100.0	100.0	100.0	100.0	
GF 1000	99.4	99.8	100.0	100.0	100.0	100.0	100.0	100.0	100.0	100.0	100.0	100.0	100.0	100.0	100.0	100.0	
GF 900	99.4	99.8	100.0	100.0	100.0	100.0	100.0	100.0	100.0	100.0	100.0	100.0	100.0	100.0	100.0	100.0	
GF 800	99.4	99.8	100.0	100.0	100.0	100.0	100.0	100.0	100.0	100.0	100.0	100.0	100.0	100.0	100.0	100.0	
GF 700	99.4	99.8	100.0	100.0	100.0	100.0	100.0	100.0	100.0	100.0	100.0	100.0	100.0	100.0	100.0	100.0	
GF 600	99.4	99.8	100.0	100.0	100.0	100.0	100.0	100.0	100.0	100.0	100.0	100.0	100.0	100.0	100.0	100.0	
GF 500	99.4	99.8	100.0	100.0	100.0	100.0	100.0	100.0	100.0	100.0	100.0	100.0	100.0	100.0	100.0	100.0	
GE 400	99.4	99.8	100.0	100.0	100.0	100.0	100.0	100.0	100.0	100.0	100.0	100.0	100.0	100.0	100.0	100.0	
GF 300	99.4	99.8	100.0	100.0	100.0	100.0	100.0	100.0	100.0	100.0	100.0	100.0	100.0	100.0	100.0	100.0	
GF 200	99.4	99.8	100.0	100.0	100.0	100.0	100.0	100.0	100.0	100.0	100.0	100.0	100.0	100.0	100.0	100.0	
GF 100	99.4	99.8	100.0	100.0	100.0	100.0	100.0	100.0	100.0	100.0	100.0	100.0	100.0	100.0	100.0	100.0	
GF 0	99.4	99.8	100.0	100.0	100.0	100.0	100.0	100.0	100.0	100.0	100.0	100.0	100.0	100.0	100.0	100.0	

TOTAL NUMBER OF OBSERVATIONS: 929

GLOBAL CLIMATOLOGY BRANCH
 USAFETAC
 AIR WEATHER SERVICE/MAC

PERCENTAGE FREQUENCY OF OCCURRENCE OF CEILING VERSUS VISIBILITY
 FROM HOURLY OBSERVATIONS

STATION NUMBER: 723865 STATION NAME: NELLIS AFB NV

PERIOD OF RECORD: 77-86
 MONTH: MAY HOURS(LST): 2100-2300

CEILING IN FEET	VISIBILITY IN STATUTE MILES															
	GE 10	GE 6	GE 5	GE 4	GE 3	GE 2 1/2	GE 2	GE 1 1/2	GE 1 1/4	GE 1	GE 3/4	GE 5/8	GE 1/2	GE 5/16	GE 1/4	GE 0
NO CEIL	86.6	86.7	86.7	86.7	86.7	86.7	86.7	86.7	86.7	86.7	86.7	86.7	86.7	86.7	86.7	86.7
GE 2000	93.0	93.1	93.1	93.1	93.1	93.1	93.1	93.1	93.1	93.1	93.1	93.1	93.1	93.1	93.1	93.1
GE 1800	93.0	93.1	93.1	93.1	93.1	93.1	93.1	93.1	93.1	93.1	93.1	93.1	93.1	93.1	93.1	93.1
GE 1600	93.3	93.4	93.4	93.4	93.4	93.4	93.4	93.4	93.4	93.4	93.4	93.4	93.4	93.4	93.4	93.4
GE 1400	94.6	94.7	94.7	94.7	94.7	94.7	94.7	94.7	94.7	94.7	94.7	94.7	94.7	94.7	94.7	94.7
GE 1200	96.3	96.5	96.5	96.5	96.5	96.5	96.5	96.5	96.5	96.5	96.5	96.5	96.5	96.5	96.5	96.5
GE 1000	96.7	96.9	97.0	97.0	97.0	97.0	97.0	97.0	97.0	97.0	97.0	97.0	97.0	97.0	97.0	97.0
GE 900	97.1	97.3	97.4	97.4	97.4	97.4	97.4	97.4	97.4	97.4	97.4	97.4	97.4	97.4	97.4	97.4
GE 800	99.1	99.4	99.5	99.5	99.5	99.5	99.5	99.5	99.5	99.5	99.5	99.5	99.5	99.5	99.5	99.5
GE 700	99.1	99.4	99.5	99.5	99.5	99.5	99.5	99.5	99.5	99.5	99.5	99.5	99.5	99.5	99.5	99.5
GE 600	99.7	99.9	100.0	100.0	100.0	100.0	100.0	100.0	100.0	100.0	100.0	100.0	100.0	100.0	100.0	100.0
GE 500	99.7	99.9	100.0	100.0	100.0	100.0	100.0	100.0	100.0	100.0	100.0	100.0	100.0	100.0	100.0	100.0
GE 450	99.7	99.9	100.0	100.0	100.0	100.0	100.0	100.0	100.0	100.0	100.0	100.0	100.0	100.0	100.0	100.0
GE 400	99.7	99.9	100.0	100.0	100.0	100.0	100.0	100.0	100.0	100.0	100.0	100.0	100.0	100.0	100.0	100.0
GE 350	99.7	99.9	100.0	100.0	100.0	100.0	100.0	100.0	100.0	100.0	100.0	100.0	100.0	100.0	100.0	100.0
GE 300	99.7	99.9	100.0	100.0	100.0	100.0	100.0	100.0	100.0	100.0	100.0	100.0	100.0	100.0	100.0	100.0
GE 250	99.7	99.9	100.0	100.0	100.0	100.0	100.0	100.0	100.0	100.0	100.0	100.0	100.0	100.0	100.0	100.0
GE 200	99.7	99.9	100.0	100.0	100.0	100.0	100.0	100.0	100.0	100.0	100.0	100.0	100.0	100.0	100.0	100.0
GE 180	99.7	99.9	100.0	100.0	100.0	100.0	100.0	100.0	100.0	100.0	100.0	100.0	100.0	100.0	100.0	100.0
GE 150	99.7	99.9	100.0	100.0	100.0	100.0	100.0	100.0	100.0	100.0	100.0	100.0	100.0	100.0	100.0	100.0
GE 120	99.7	99.9	100.0	100.0	100.0	100.0	100.0	100.0	100.0	100.0	100.0	100.0	100.0	100.0	100.0	100.0
GE 100	99.7	99.9	100.0	100.0	100.0	100.0	100.0	100.0	100.0	100.0	100.0	100.0	100.0	100.0	100.0	100.0
GE 90	99.7	99.9	100.0	100.0	100.0	100.0	100.0	100.0	100.0	100.0	100.0	100.0	100.0	100.0	100.0	100.0
GE 80	99.7	99.9	100.0	100.0	100.0	100.0	100.0	100.0	100.0	100.0	100.0	100.0	100.0	100.0	100.0	100.0
GE 70	99.7	99.9	100.0	100.0	100.0	100.0	100.0	100.0	100.0	100.0	100.0	100.0	100.0	100.0	100.0	100.0
GE 60	99.7	99.9	100.0	100.0	100.0	100.0	100.0	100.0	100.0	100.0	100.0	100.0	100.0	100.0	100.0	100.0
GE 50	99.7	99.9	100.0	100.0	100.0	100.0	100.0	100.0	100.0	100.0	100.0	100.0	100.0	100.0	100.0	100.0
GE 40	99.7	99.9	100.0	100.0	100.0	100.0	100.0	100.0	100.0	100.0	100.0	100.0	100.0	100.0	100.0	100.0
GE 30	99.7	99.9	100.0	100.0	100.0	100.0	100.0	100.0	100.0	100.0	100.0	100.0	100.0	100.0	100.0	100.0
GE 20	99.7	99.9	100.0	100.0	100.0	100.0	100.0	100.0	100.0	100.0	100.0	100.0	100.0	100.0	100.0	100.0
GE 10	99.7	99.9	100.0	100.0	100.0	100.0	100.0	100.0	100.0	100.0	100.0	100.0	100.0	100.0	100.0	100.0

TOTAL NUMBER OF OBSERVATIONS: 930

GLOBAL CLIMATOLOGY BRANCH
USAFETAC
AIR WEATHER SERVICE/MAC

PERCENTAGE FREQUENCY OF OCCURRENCE OF CEILING VERSUS VISIBILITY
FROM HOURLY OBSERVATIONS

STATION NUMBER: 723865 STATION NAME: NELLIS AFB NV

PERIOD OF RECORD: 77-86
MONTH: MAY HOURS(LST): ALL

CEILING IN FEET	VISIBILITY IN STATUTE MILES															
	GE 10	GE 6	GE 5	GE 4	GE 3	GE 2 1/2	GE 2	GE 1 1/2	GE 1 1/4	GE 1	GE 3/4	GE 5/8	GE 1/2	GE 5/16	GE 1/4	GE 0
NO CEIL	83.2	83.2	83.3	83.3	83.3	83.3	83.3	83.3	83.3	83.3	83.3	83.3	83.3	83.3	83.3	83.3
GE 20000	90.3	90.4	90.4	90.4	90.4	90.4	90.4	90.4	90.4	90.4	90.4	90.4	90.4	90.4	90.4	90.4
GE 18000	91.1	91.1	91.2	91.2	91.2	91.2	91.2	91.2	91.2	91.2	91.2	91.2	91.2	91.2	91.2	91.2
GE 16000	91.5	91.6	91.6	91.6	91.7	91.7	91.7	91.7	91.7	91.7	91.7	91.7	91.7	91.7	91.7	91.7
GE 14000	93.4	93.5	93.5	93.5	93.5	93.5	93.5	93.5	93.5	93.5	93.5	93.5	93.5	93.5	93.5	93.5
GE 12000	95.4	95.4	95.5	95.5	95.5	95.5	95.5	95.5	95.5	95.5	95.5	95.5	95.5	95.5	95.5	95.5
GE 10000	96.9	97.0	97.1	97.1	97.1	97.1	97.1	97.1	97.1	97.1	97.1	97.1	97.1	97.1	97.1	97.1
GE 9000	97.2	97.3	97.4	97.4	97.4	97.4	97.4	97.4	97.4	97.4	97.4	97.4	97.4	97.4	97.4	97.4
GE 8000	98.5	98.6	98.7	98.7	98.7	98.7	98.7	98.7	98.7	98.7	98.7	98.7	98.7	98.7	98.7	98.7
GE 7000	98.7	98.8	98.9	98.9	98.9	98.9	98.9	98.9	98.9	98.9	98.9	98.9	98.9	98.9	98.9	98.9
GE 6000	99.2	99.4	99.5	99.5	99.5	99.5	99.5	99.5	99.5	99.5	99.5	99.5	99.5	99.5	99.5	99.5
GE 5000	99.5	99.7	99.8	99.8	99.8	99.8	99.8	99.8	99.8	99.8	99.8	99.8	99.8	99.8	99.8	99.8
GE 4500	99.5	99.7	99.8	99.8	99.8	99.8	99.8	99.8	99.8	99.8	99.8	99.8	99.8	99.8	99.8	99.8
GE 4000	99.6	99.9	100.0	100.0	100.0	100.0	100.0	100.0	100.0	100.0	100.0	100.0	100.0	100.0	100.0	100.0
GE 3500	99.6	99.9	100.0	100.0	100.0	100.0	100.0	100.0	100.0	100.0	100.0	100.0	100.0	100.0	100.0	100.0
GE 3000	99.6	99.9	100.0	100.0	100.0	100.0	100.0	100.0	100.0	100.0	100.0	100.0	100.0	100.0	100.0	100.0
GE 2500	99.6	99.9	100.0	100.0	100.0	100.0	100.0	100.0	100.0	100.0	100.0	100.0	100.0	100.0	100.0	100.0
GE 2000	99.6	99.9	100.0	100.0	100.0	100.0	100.0	100.0	100.0	100.0	100.0	100.0	100.0	100.0	100.0	100.0
GE 1800	99.6	99.9	100.0	100.0	100.0	100.0	100.0	100.0	100.0	100.0	100.0	100.0	100.0	100.0	100.0	100.0
GE 1600	99.6	99.9	100.0	100.0	100.0	100.0	100.0	100.0	100.0	100.0	100.0	100.0	100.0	100.0	100.0	100.0
GE 1500	99.6	99.9	100.0	100.0	100.0	100.0	100.0	100.0	100.0	100.0	100.0	100.0	100.0	100.0	100.0	100.0
GE 1200	99.6	99.9	100.0	100.0	100.0	100.0	100.0	100.0	100.0	100.0	100.0	100.0	100.0	100.0	100.0	100.0
GE 1000	99.6	99.9	100.0	100.0	100.0	100.0	100.0	100.0	100.0	100.0	100.0	100.0	100.0	100.0	100.0	100.0
GE 900	99.6	99.9	100.0	100.0	100.0	100.0	100.0	100.0	100.0	100.0	100.0	100.0	100.0	100.0	100.0	100.0
GE 800	99.6	99.9	100.0	100.0	100.0	100.0	100.0	100.0	100.0	100.0	100.0	100.0	100.0	100.0	100.0	100.0
GE 700	99.6	99.9	100.0	100.0	100.0	100.0	100.0	100.0	100.0	100.0	100.0	100.0	100.0	100.0	100.0	100.0
GE 600	99.6	99.9	100.0	100.0	100.0	100.0	100.0	100.0	100.0	100.0	100.0	100.0	100.0	100.0	100.0	100.0
GE 500	99.6	99.9	100.0	100.0	100.0	100.0	100.0	100.0	100.0	100.0	100.0	100.0	100.0	100.0	100.0	100.0
GE 400	99.6	99.9	100.0	100.0	100.0	100.0	100.0	100.0	100.0	100.0	100.0	100.0	100.0	100.0	100.0	100.0
GE 300	99.6	99.9	100.0	100.0	100.0	100.0	100.0	100.0	100.0	100.0	100.0	100.0	100.0	100.0	100.0	100.0
GE 200	99.6	99.9	100.0	100.0	100.0	100.0	100.0	100.0	100.0	100.0	100.0	100.0	100.0	100.0	100.0	100.0
GE 100	99.6	99.9	100.0	100.0	100.0	100.0	100.0	100.0	100.0	100.0	100.0	100.0	100.0	100.0	100.0	100.0
GE 0	99.6	99.9	100.0	100.0	100.0	100.0	100.0	100.0	100.0	100.0	100.0	100.0	100.0	100.0	100.0	100.0

TOTAL NUMBER OF OBSERVATIONS: 7438

GLOBAL CLIMATOLOGY BRANCH
 USAFETAC
 AIR WEATHER SERVICE/MAC

PERCENTAGE FREQUENCY OF OCCURRENCE OF CEILING VERSUS VISIBILITY
 FROM HOURLY OBSERVATIONS

STATION NUMBER: 723865 STATION NAME: NELLIS AFB NV

PERIOD OF RECORD: 77-86
 MONTH: JUN HOURS(LST): 0000-0200

CEILING IN FEET	VISIBILITY IN STATUTE MILES																
	GE 1	GE 10	GE 6	GE 5	GE 4	GE 3	GE 2 1/2	GE 2	GE 1 1/2	GE 1 1/4	GE 1	GE 3/4	GE 5/8	GE 1/2	GE 5/16	GE 1/4	GE 0
NO CEIL	92.6	92.6	92.6	92.6	92.6	92.6	92.6	92.6	92.6	92.6	92.6	92.6	92.6	92.6	92.6	92.6	92.6
GF 2000	94.4	94.4	94.4	94.4	94.4	94.4	94.4	94.4	94.4	94.4	94.4	94.4	94.4	94.4	94.4	94.4	94.4
GF 1800	94.7	94.7	94.7	94.7	94.7	94.7	94.7	94.7	94.7	94.7	94.7	94.7	94.7	94.7	94.7	94.7	94.7
GF 1600	95.7	95.7	95.7	95.7	95.7	95.7	95.7	95.7	95.7	95.7	95.7	95.7	95.7	95.7	95.7	95.7	95.7
GF 1400	97.9	97.9	97.9	97.9	97.9	97.9	97.9	97.9	97.9	97.9	97.9	97.9	97.9	97.9	97.9	97.9	97.9
GF 1200	99.1	99.1	99.1	99.1	99.1	99.1	99.1	99.1	99.1	99.1	99.1	99.1	99.1	99.1	99.1	99.1	99.1
GE 1000	99.8	99.9	99.9	99.9	99.9	99.9	99.9	99.9	99.9	99.9	99.9	99.9	99.9	99.9	99.9	99.9	99.9
GE 900	99.8	99.9	99.9	99.9	99.9	99.9	99.9	99.9	99.9	99.9	99.9	99.9	99.9	99.9	99.9	99.9	99.9
GF 800	99.9	100.0	100.0	100.0	100.0	100.0	100.0	100.0	100.0	100.0	100.0	100.0	100.0	100.0	100.0	100.0	100.0
GE 700	99.9	100.0	100.0	100.0	100.0	100.0	100.0	100.0	100.0	100.0	100.0	100.0	100.0	100.0	100.0	100.0	100.0
GE 600	99.9	100.0	100.0	100.0	100.0	100.0	100.0	100.0	100.0	100.0	100.0	100.0	100.0	100.0	100.0	100.0	100.0
GF 500	99.9	100.0	100.0	100.0	100.0	100.0	100.0	100.0	100.0	100.0	100.0	100.0	100.0	100.0	100.0	100.0	100.0
GE 450	99.9	100.0	100.0	100.0	100.0	100.0	100.0	100.0	100.0	100.0	100.0	100.0	100.0	100.0	100.0	100.0	100.0
GE 400	99.9	100.0	100.0	100.0	100.0	100.0	100.0	100.0	100.0	100.0	100.0	100.0	100.0	100.0	100.0	100.0	100.0
GE 350	99.9	100.0	100.0	100.0	100.0	100.0	100.0	100.0	100.0	100.0	100.0	100.0	100.0	100.0	100.0	100.0	100.0
GE 300	99.9	100.0	100.0	100.0	100.0	100.0	100.0	100.0	100.0	100.0	100.0	100.0	100.0	100.0	100.0	100.0	100.0
GE 250	99.9	100.0	100.0	100.0	100.0	100.0	100.0	100.0	100.0	100.0	100.0	100.0	100.0	100.0	100.0	100.0	100.0
GE 200	99.9	100.0	100.0	100.0	100.0	100.0	100.0	100.0	100.0	100.0	100.0	100.0	100.0	100.0	100.0	100.0	100.0
GE 180	99.9	100.0	100.0	100.0	100.0	100.0	100.0	100.0	100.0	100.0	100.0	100.0	100.0	100.0	100.0	100.0	100.0
GE 150	99.9	100.0	100.0	100.0	100.0	100.0	100.0	100.0	100.0	100.0	100.0	100.0	100.0	100.0	100.0	100.0	100.0
GF 120	99.9	100.0	100.0	100.0	100.0	100.0	100.0	100.0	100.0	100.0	100.0	100.0	100.0	100.0	100.0	100.0	100.0
GF 100	99.9	100.0	100.0	100.0	100.0	100.0	100.0	100.0	100.0	100.0	100.0	100.0	100.0	100.0	100.0	100.0	100.0
GF 90	99.9	100.0	100.0	100.0	100.0	100.0	100.0	100.0	100.0	100.0	100.0	100.0	100.0	100.0	100.0	100.0	100.0
GF 80	99.9	100.0	100.0	100.0	100.0	100.0	100.0	100.0	100.0	100.0	100.0	100.0	100.0	100.0	100.0	100.0	100.0
GF 70	99.9	100.0	100.0	100.0	100.0	100.0	100.0	100.0	100.0	100.0	100.0	100.0	100.0	100.0	100.0	100.0	100.0
GF 60	99.9	100.0	100.0	100.0	100.0	100.0	100.0	100.0	100.0	100.0	100.0	100.0	100.0	100.0	100.0	100.0	100.0
GF 50	99.9	100.0	100.0	100.0	100.0	100.0	100.0	100.0	100.0	100.0	100.0	100.0	100.0	100.0	100.0	100.0	100.0
GF 40	99.9	100.0	100.0	100.0	100.0	100.0	100.0	100.0	100.0	100.0	100.0	100.0	100.0	100.0	100.0	100.0	100.0
GF 30	99.9	100.0	100.0	100.0	100.0	100.0	100.0	100.0	100.0	100.0	100.0	100.0	100.0	100.0	100.0	100.0	100.0
GF 20	99.9	100.0	100.0	100.0	100.0	100.0	100.0	100.0	100.0	100.0	100.0	100.0	100.0	100.0	100.0	100.0	100.0
GF 10	99.9	100.0	100.0	100.0	100.0	100.0	100.0	100.0	100.0	100.0	100.0	100.0	100.0	100.0	100.0	100.0	100.0

TOTAL NUMBER OF OBSERVATIONS: 900

GLOBAL CLIMATOLOGY BRANCH
USAFETAC
AIR WEATHER SERVICE/MAC

PERCENTAGE FREQUENCY OF OCCURRENCE OF CEILING VERSUS VISIBILITY
FROM HOURLY OBSERVATIONS

STATION NUMBER: 723865 STATION NAME: NELLIS AFB NV

PERIOD OF RECORD: 77-86
MONTH: JUN HOURS(LST): 0300-0500

CEILING IN FEET	VISIBILITY IN STATUTE MILES															
	GE 10	GE 6	GE 5	GE 4	GE 3	GE 2 1/2	GE 2	GE 1 1/2	GE 1 1/4	GE 1	GE 3/4	GE 5/8	GE 1/2	GE 5/16	GE 1/4	GE 0
NO CEIL	89.7	89.7	89.7	89.7	89.7	89.7	89.7	89.7	89.7	89.7	89.7	89.7	89.7	89.7	89.7	89.7
GE 20000	93.6	93.6	93.6	93.6	93.6	93.6	93.6	93.6	93.6	93.6	93.6	93.6	93.6	93.6	93.6	93.6
GE 18000	93.8	93.8	93.8	93.8	93.8	93.8	93.8	93.8	93.8	93.8	93.8	93.8	93.8	93.8	93.8	93.8
GE 16000	95.2	95.2	95.2	95.2	95.2	95.2	95.2	95.2	95.2	95.2	95.2	95.2	95.2	95.2	95.2	95.2
GE 14000	96.9	96.9	96.9	96.9	96.9	96.9	96.9	96.9	96.9	96.9	96.9	96.9	96.9	96.9	96.9	96.9
GE 12000	98.6	98.6	98.6	98.6	98.6	98.6	98.6	98.6	98.6	98.6	98.6	98.6	98.6	98.6	98.6	98.6
GE 10000	99.8	99.8	99.8	99.8	99.8	99.8	99.8	99.8	99.8	99.8	99.8	99.8	99.8	99.8	99.8	99.8
GE 9000	100.0	100.0	100.0	100.0	100.0	100.0	100.0	100.0	100.0	100.0	100.0	100.0	100.0	100.0	100.0	100.0
GE 8000	100.0	100.0	100.0	100.0	100.0	100.0	100.0	100.0	100.0	100.0	100.0	100.0	100.0	100.0	100.0	100.0
GE 7000	100.0	100.0	100.0	100.0	100.0	100.0	100.0	100.0	100.0	100.0	100.0	100.0	100.0	100.0	100.0	100.0
GE 6000	100.0	100.0	100.0	100.0	100.0	100.0	100.0	100.0	100.0	100.0	100.0	100.0	100.0	100.0	100.0	100.0
GE 5000	100.0	100.0	100.0	100.0	100.0	100.0	100.0	100.0	100.0	100.0	100.0	100.0	100.0	100.0	100.0	100.0
GE 4500	100.0	100.0	100.0	100.0	100.0	100.0	100.0	100.0	100.0	100.0	100.0	100.0	100.0	100.0	100.0	100.0
GE 4000	100.0	100.0	100.0	100.0	100.0	100.0	100.0	100.0	100.0	100.0	100.0	100.0	100.0	100.0	100.0	100.0
GE 3500	100.0	100.0	100.0	100.0	100.0	100.0	100.0	100.0	100.0	100.0	100.0	100.0	100.0	100.0	100.0	100.0
GE 3000	100.0	100.0	100.0	100.0	100.0	100.0	100.0	100.0	100.0	100.0	100.0	100.0	100.0	100.0	100.0	100.0
GE 2500	100.0	100.0	100.0	100.0	100.0	100.0	100.0	100.0	100.0	100.0	100.0	100.0	100.0	100.0	100.0	100.0
GE 2000	100.0	100.0	100.0	100.0	100.0	100.0	100.0	100.0	100.0	100.0	100.0	100.0	100.0	100.0	100.0	100.0
GE 1800	100.0	100.0	100.0	100.0	100.0	100.0	100.0	100.0	100.0	100.0	100.0	100.0	100.0	100.0	100.0	100.0
GE 1500	100.0	100.0	100.0	100.0	100.0	100.0	100.0	100.0	100.0	100.0	100.0	100.0	100.0	100.0	100.0	100.0
GE 1200	100.0	100.0	100.0	100.0	100.0	100.0	100.0	100.0	100.0	100.0	100.0	100.0	100.0	100.0	100.0	100.0
GE 1000	100.0	100.0	100.0	100.0	100.0	100.0	100.0	100.0	100.0	100.0	100.0	100.0	100.0	100.0	100.0	100.0
GE 900	100.0	100.0	100.0	100.0	100.0	100.0	100.0	100.0	100.0	100.0	100.0	100.0	100.0	100.0	100.0	100.0
GE 800	100.0	100.0	100.0	100.0	100.0	100.0	100.0	100.0	100.0	100.0	100.0	100.0	100.0	100.0	100.0	100.0
GE 700	100.0	100.0	100.0	100.0	100.0	100.0	100.0	100.0	100.0	100.0	100.0	100.0	100.0	100.0	100.0	100.0
GE 600	100.0	100.0	100.0	100.0	100.0	100.0	100.0	100.0	100.0	100.0	100.0	100.0	100.0	100.0	100.0	100.0
GE 500	100.0	100.0	100.0	100.0	100.0	100.0	100.0	100.0	100.0	100.0	100.0	100.0	100.0	100.0	100.0	100.0
GE 400	100.0	100.0	100.0	100.0	100.0	100.0	100.0	100.0	100.0	100.0	100.0	100.0	100.0	100.0	100.0	100.0
GE 300	100.0	100.0	100.0	100.0	100.0	100.0	100.0	100.0	100.0	100.0	100.0	100.0	100.0	100.0	100.0	100.0
GE 200	100.0	100.0	100.0	100.0	100.0	100.0	100.0	100.0	100.0	100.0	100.0	100.0	100.0	100.0	100.0	100.0
GE 100	100.0	100.0	100.0	100.0	100.0	100.0	100.0	100.0	100.0	100.0	100.0	100.0	100.0	100.0	100.0	100.0

TOTAL NUMBER OF OBSERVATIONS: 600

GLOBAL CLIMATOLOGY BRANCH
USAFETAC
AIR WEATHER SERVICE/MAC

PERCENTAGE FREQUENCY OF OCCURRENCE OF CEILING VERSUS VISIBILITY
FROM HOURLY OBSERVATIONS

STATION NUMBER: 723865 STATION NAME: NELLIS AFB NV

PERIOD OF RECORD: 77-86
MONTH: JUN HOURS(LST): 0600-0800

CEILING IN FEET	VISIBILITY IN STATUTE MILES															
	GE 10	GE 6	GE 5	GE 4	GE 3	GE 2 1/2	GE 2	GE 1 1/2	GE 1 1/4	GE 1	GE 3/4	GE 5/8	GE 1/2	GE 5/16	GE 1/4	GE 0
NO CEIL	87.9	87.9	87.9	87.9	87.9	87.9	87.9	87.9	87.9	87.9	87.9	87.9	87.9	87.9	87.9	87.9
GE 20000	93.2	93.2	93.2	93.2	93.2	93.2	93.2	93.2	93.2	93.2	93.2	93.2	93.2	93.2	93.2	93.2
GE 18000	93.4	93.4	93.4	93.4	93.4	93.4	93.4	93.4	93.4	93.4	93.4	93.4	93.4	93.4	93.4	93.4
GE 16000	94.6	94.6	94.6	94.6	94.6	94.6	94.6	94.6	94.6	94.6	94.6	94.6	94.6	94.6	94.6	94.6
GE 14000	97.4	97.4	97.4	97.4	97.4	97.4	97.4	97.4	97.4	97.4	97.4	97.4	97.4	97.4	97.4	97.4
GE 12000	98.9	98.9	98.9	98.9	98.9	98.9	98.9	98.9	98.9	98.9	98.9	98.9	98.9	98.9	98.9	98.9
GE 10000	99.4	99.4	99.4	99.4	99.4	99.4	99.4	99.4	99.4	99.4	99.4	99.4	99.4	99.4	99.4	99.4
GE 9000	99.8	99.8	99.8	99.8	99.8	99.8	99.8	99.8	99.8	99.8	99.8	99.8	99.8	99.8	99.8	99.8
GE 8000	100.0	100.0	100.0	100.0	100.0	100.0	100.0	100.0	100.0	100.0	100.0	100.0	100.0	100.0	100.0	100.0
GE 7000	100.0	100.0	100.0	100.0	100.0	100.0	100.0	100.0	100.0	100.0	100.0	100.0	100.0	100.0	100.0	100.0
GE 6000	100.0	100.0	100.0	100.0	100.0	100.0	100.0	100.0	100.0	100.0	100.0	100.0	100.0	100.0	100.0	100.0
GE 5000	100.0	100.0	100.0	100.0	100.0	100.0	100.0	100.0	100.0	100.0	100.0	100.0	100.0	100.0	100.0	100.0
GE 4500	100.0	100.0	100.0	100.0	100.0	100.0	100.0	100.0	100.0	100.0	100.0	100.0	100.0	100.0	100.0	100.0
GE 4000	100.0	100.0	100.0	100.0	100.0	100.0	100.0	100.0	100.0	100.0	100.0	100.0	100.0	100.0	100.0	100.0
GE 3500	100.0	100.0	100.0	100.0	100.0	100.0	100.0	100.0	100.0	100.0	100.0	100.0	100.0	100.0	100.0	100.0
GE 3000	100.0	100.0	100.0	100.0	100.0	100.0	100.0	100.0	100.0	100.0	100.0	100.0	100.0	100.0	100.0	100.0
GE 2500	100.0	100.0	100.0	100.0	100.0	100.0	100.0	100.0	100.0	100.0	100.0	100.0	100.0	100.0	100.0	100.0
GE 2000	100.0	100.0	100.0	100.0	100.0	100.0	100.0	100.0	100.0	100.0	100.0	100.0	100.0	100.0	100.0	100.0
GE 1800	100.0	100.0	100.0	100.0	100.0	100.0	100.0	100.0	100.0	100.0	100.0	100.0	100.0	100.0	100.0	100.0
GE 1500	100.0	100.0	100.0	100.0	100.0	100.0	100.0	100.0	100.0	100.0	100.0	100.0	100.0	100.0	100.0	100.0
GE 1200	100.0	100.0	100.0	100.0	100.0	100.0	100.0	100.0	100.0	100.0	100.0	100.0	100.0	100.0	100.0	100.0
GE 1000	100.0	100.0	100.0	100.0	100.0	100.0	100.0	100.0	100.0	100.0	100.0	100.0	100.0	100.0	100.0	100.0
GE 900	100.0	100.0	100.0	100.0	100.0	100.0	100.0	100.0	100.0	100.0	100.0	100.0	100.0	100.0	100.0	100.0
GE 800	100.0	100.0	100.0	100.0	100.0	100.0	100.0	100.0	100.0	100.0	100.0	100.0	100.0	100.0	100.0	100.0
GE 700	100.0	100.0	100.0	100.0	100.0	100.0	100.0	100.0	100.0	100.0	100.0	100.0	100.0	100.0	100.0	100.0
GE 600	100.0	100.0	100.0	100.0	100.0	100.0	100.0	100.0	100.0	100.0	100.0	100.0	100.0	100.0	100.0	100.0
GE 500	100.0	100.0	100.0	100.0	100.0	100.0	100.0	100.0	100.0	100.0	100.0	100.0	100.0	100.0	100.0	100.0
GE 400	100.0	100.0	100.0	100.0	100.0	100.0	100.0	100.0	100.0	100.0	100.0	100.0	100.0	100.0	100.0	100.0
GE 300	100.0	100.0	100.0	100.0	100.0	100.0	100.0	100.0	100.0	100.0	100.0	100.0	100.0	100.0	100.0	100.0
GE 200	100.0	100.0	100.0	100.0	100.0	100.0	100.0	100.0	100.0	100.0	100.0	100.0	100.0	100.0	100.0	100.0
GE 100	100.0	100.0	100.0	100.0	100.0	100.0	100.0	100.0	100.0	100.0	100.0	100.0	100.0	100.0	100.0	100.0
GE 0	100.0	100.0	100.0	100.0	100.0	100.0	100.0	100.0	100.0	100.0	100.0	100.0	100.0	100.0	100.0	100.0

TOTAL NUMBER OF OBSERVATIONS: 900

GLOBAL CLIMATOLOGY BRANCH
 USAFETAC
 AIR WEATHER SERVICE/MAC

PERCENTAGE FREQUENCY OF OCCURRENCE OF CEILING VERSUS VISIBILITY
 FROM HOURLY OBSERVATIONS

STATION NUMBER: 723865 STATION NAME: NELLIS AFB NV

PERIOD OF RECORD: 77-86
 MONTH: JUN HOURS(LST): 0900-1100

CEILING IN FEET	VISIBILITY IN STATUTE MILES															
	GE 10	GE 6	GE 5	GE 4	GE 3	GE 2 1/2	GE 2	GE 1 1/2	GE 1 1/4	GE 1	GE 3/4	GE 5/8	GE 1/2	GE 5/16	GE 1/4	GE 0
NO CEIL	88.0	88.0	88.0	88.0	88.0	88.0	88.0	88.0	88.0	88.0	88.0	88.0	88.0	88.0	88.0	88.0
GE 2000	94.1	94.1	94.1	94.1	94.2	94.2	94.2	94.2	94.2	94.2	94.2	94.2	94.2	94.2	94.2	94.2
GE 1800	94.4	94.4	94.4	94.4	94.6	94.6	94.6	94.6	94.6	94.6	94.6	94.6	94.6	94.6	94.6	94.6
GE 1600	96.2	96.2	96.2	96.2	96.3	96.3	96.3	96.3	96.3	96.3	96.3	96.3	96.3	96.3	96.3	96.3
GE 1400	97.7	97.7	97.7	97.7	97.8	97.8	97.8	97.8	97.8	97.8	97.8	97.8	97.8	97.8	97.8	97.8
GE 1200	98.6	98.6	98.6	98.6	98.7	98.7	98.7	98.7	98.7	98.7	98.7	98.7	98.7	98.7	98.7	98.7
GE 1000	99.3	99.3	99.3	99.3	99.4	99.4	99.4	99.4	99.4	99.4	99.4	99.4	99.4	99.4	99.4	99.4
GE 900	99.4	99.4	99.4	99.4	99.6	99.6	99.6	99.6	99.6	99.6	99.6	99.6	99.6	99.6	99.6	99.6
GE 800	99.9	99.9	99.9	99.9	100.0	100.0	100.0	100.0	100.0	100.0	100.0	100.0	100.0	100.0	100.0	100.0
GE 700	99.9	99.9	99.9	99.9	100.0	100.0	100.0	100.0	100.0	100.0	100.0	100.0	100.0	100.0	100.0	100.0
GE 600	99.9	99.9	99.9	99.9	100.0	100.0	100.0	100.0	100.0	100.0	100.0	100.0	100.0	100.0	100.0	100.0
GE 500	99.9	99.9	99.9	99.9	100.0	100.0	100.0	100.0	100.0	100.0	100.0	100.0	100.0	100.0	100.0	100.0
GE 450	99.9	99.9	99.9	99.9	100.0	100.0	100.0	100.0	100.0	100.0	100.0	100.0	100.0	100.0	100.0	100.0
GE 400	99.9	99.9	99.9	99.9	100.0	100.0	100.0	100.0	100.0	100.0	100.0	100.0	100.0	100.0	100.0	100.0
GE 350	99.9	99.9	99.9	99.9	100.0	100.0	100.0	100.0	100.0	100.0	100.0	100.0	100.0	100.0	100.0	100.0
GE 300	99.9	99.9	99.9	99.9	100.0	100.0	100.0	100.0	100.0	100.0	100.0	100.0	100.0	100.0	100.0	100.0
GE 250	99.9	99.9	99.9	99.9	100.0	100.0	100.0	100.0	100.0	100.0	100.0	100.0	100.0	100.0	100.0	100.0
GE 200	99.9	99.9	99.9	99.9	100.0	100.0	100.0	100.0	100.0	100.0	100.0	100.0	100.0	100.0	100.0	100.0
GE 180	99.9	99.9	99.9	99.9	100.0	100.0	100.0	100.0	100.0	100.0	100.0	100.0	100.0	100.0	100.0	100.0
GE 150	99.9	99.9	99.9	99.9	100.0	100.0	100.0	100.0	100.0	100.0	100.0	100.0	100.0	100.0	100.0	100.0
GE 120	99.9	99.9	99.9	99.9	100.0	100.0	100.0	100.0	100.0	100.0	100.0	100.0	100.0	100.0	100.0	100.0
GE 100	99.9	99.9	99.9	99.9	100.0	100.0	100.0	100.0	100.0	100.0	100.0	100.0	100.0	100.0	100.0	100.0
GE 90	99.9	99.9	99.9	99.9	100.0	100.0	100.0	100.0	100.0	100.0	100.0	100.0	100.0	100.0	100.0	100.0
GE 80	99.9	99.9	99.9	99.9	100.0	100.0	100.0	100.0	100.0	100.0	100.0	100.0	100.0	100.0	100.0	100.0
GE 70	99.9	99.9	99.9	99.9	100.0	100.0	100.0	100.0	100.0	100.0	100.0	100.0	100.0	100.0	100.0	100.0
GE 60	99.9	99.9	99.9	99.9	100.0	100.0	100.0	100.0	100.0	100.0	100.0	100.0	100.0	100.0	100.0	100.0
GE 50	99.9	99.9	99.9	99.9	100.0	100.0	100.0	100.0	100.0	100.0	100.0	100.0	100.0	100.0	100.0	100.0
GE 40	99.9	99.9	99.9	99.9	100.0	100.0	100.0	100.0	100.0	100.0	100.0	100.0	100.0	100.0	100.0	100.0
GE 30	99.9	99.9	99.9	99.9	100.0	100.0	100.0	100.0	100.0	100.0	100.0	100.0	100.0	100.0	100.0	100.0
GE 20	99.9	99.9	99.9	99.9	100.0	100.0	100.0	100.0	100.0	100.0	100.0	100.0	100.0	100.0	100.0	100.0
GE 10	99.9	99.9	99.9	99.9	100.0	100.0	100.0	100.0	100.0	100.0	100.0	100.0	100.0	100.0	100.0	100.0

TOTAL NUMBER OF OBSERVATIONS: 900

GLOBAL CLIMATOLOGY BRANCH
 USAF/ETAC
 AIR WEATHER SERVICE/MAC

PERCENTAGE FREQUENCY OF OCCURRENCE OF CEILING VERSUS VISIBILITY
 FROM HOURLY OBSERVATIONS

STATION NUMBER: 723865 STATION NAME: NELLIS AFB NV

PERIOD OF RECORD: 77-86
 MONTH: JUN HOURS(LST): 1200-1400

CEILING IN FEET	VISIBILITY IN STATUTE MILES															
	GE 10	GE 6	GE 5	GE 4	GE 3	GE 2 1/2	GE 2	GE 1 1/2	GE 1 1/4	GE 1	GE 3/4	GE 5/8	GE 1/2	GE 5/16	GE 1/4	GE 0
NO CEIL	84.3	84.3	84.3	84.3	84.4	84.4	84.4	84.4	84.4	84.4	84.4	84.4	84.4	84.4	84.4	84.4
GE 2000	93.9	93.9	93.9	93.9	94.0	94.0	94.0	94.0	94.0	94.0	94.0	94.0	94.0	94.0	94.0	94.0
GE 1800	94.7	94.7	94.7	94.7	94.8	94.8	94.8	94.8	94.8	94.8	94.8	94.8	94.8	94.8	94.8	94.8
GE 1600	95.6	95.6	95.6	95.6	95.9	95.9	95.9	95.9	95.9	95.9	95.9	95.9	95.9	95.9	95.9	95.9
GE 1400	97.3	97.3	97.3	97.3	97.4	97.4	97.4	97.4	97.4	97.4	97.4	97.4	97.4	97.4	97.4	97.4
GE 1200	98.1	98.1	98.1	98.1	98.2	98.2	98.2	98.2	98.2	98.2	98.2	98.2	98.2	98.2	98.2	98.2
GE 1000	99.3	99.3	99.3	99.3	99.4	99.4	99.4	99.4	99.4	99.4	99.4	99.4	99.4	99.4	99.4	99.4
GE 900	99.3	99.3	99.3	99.3	99.4	99.4	99.4	99.4	99.4	99.4	99.4	99.4	99.4	99.4	99.4	99.4
GE 800	99.4	99.4	99.4	99.4	99.6	99.6	99.6	99.6	99.6	99.6	99.6	99.6	99.6	99.6	99.6	99.6
GE 700	99.6	99.6	99.6	99.6	99.9	99.9	99.9	99.9	99.9	99.9	99.9	99.9	99.9	99.9	99.9	99.9
GE 600	99.8	99.8	99.9	99.9	100.0	100.0	100.0	100.0	100.0	100.0	100.0	100.0	100.0	100.0	100.0	100.0
GE 500	99.8	99.8	99.9	99.9	100.0	100.0	100.0	100.0	100.0	100.0	100.0	100.0	100.0	100.0	100.0	100.0
GE 450	99.8	99.8	99.9	99.9	100.0	100.0	100.0	100.0	100.0	100.0	100.0	100.0	100.0	100.0	100.0	100.0
GE 400	99.8	99.8	99.9	99.9	100.0	100.0	100.0	100.0	100.0	100.0	100.0	100.0	100.0	100.0	100.0	100.0
GE 350	99.8	99.8	99.9	99.9	100.0	100.0	100.0	100.0	100.0	100.0	100.0	100.0	100.0	100.0	100.0	100.0
GE 300	99.8	99.8	99.9	99.9	100.0	100.0	100.0	100.0	100.0	100.0	100.0	100.0	100.0	100.0	100.0	100.0
GE 250	99.8	99.8	99.9	99.9	100.0	100.0	100.0	100.0	100.0	100.0	100.0	100.0	100.0	100.0	100.0	100.0
GE 200	99.8	99.8	99.9	99.9	100.0	100.0	100.0	100.0	100.0	100.0	100.0	100.0	100.0	100.0	100.0	100.0
GE 180	99.8	99.8	99.9	99.9	100.0	100.0	100.0	100.0	100.0	100.0	100.0	100.0	100.0	100.0	100.0	100.0
GE 150	99.8	99.8	99.9	99.9	100.0	100.0	100.0	100.0	100.0	100.0	100.0	100.0	100.0	100.0	100.0	100.0
GE 120	99.8	99.8	99.9	99.9	100.0	100.0	100.0	100.0	100.0	100.0	100.0	100.0	100.0	100.0	100.0	100.0
GE 100	99.8	99.8	99.9	99.9	100.0	100.0	100.0	100.0	100.0	100.0	100.0	100.0	100.0	100.0	100.0	100.0
GE 90	99.8	99.8	99.9	99.9	100.0	100.0	100.0	100.0	100.0	100.0	100.0	100.0	100.0	100.0	100.0	100.0
GE 80	99.8	99.8	99.9	99.9	100.0	100.0	100.0	100.0	100.0	100.0	100.0	100.0	100.0	100.0	100.0	100.0
GE 70	99.8	99.8	99.9	99.9	100.0	100.0	100.0	100.0	100.0	100.0	100.0	100.0	100.0	100.0	100.0	100.0
GE 60	99.8	99.8	99.9	99.9	100.0	100.0	100.0	100.0	100.0	100.0	100.0	100.0	100.0	100.0	100.0	100.0
GE 50	99.8	99.8	99.9	99.9	100.0	100.0	100.0	100.0	100.0	100.0	100.0	100.0	100.0	100.0	100.0	100.0
GE 40	99.8	99.8	99.9	99.9	100.0	100.0	100.0	100.0	100.0	100.0	100.0	100.0	100.0	100.0	100.0	100.0
GE 30	99.8	99.8	99.9	99.9	100.0	100.0	100.0	100.0	100.0	100.0	100.0	100.0	100.0	100.0	100.0	100.0
GE 20	99.8	99.8	99.9	99.9	100.0	100.0	100.0	100.0	100.0	100.0	100.0	100.0	100.0	100.0	100.0	100.0
GE 10	99.8	99.8	99.9	99.9	100.0	100.0	100.0	100.0	100.0	100.0	100.0	100.0	100.0	100.0	100.0	100.0
GE 0	99.8	99.8	99.9	99.9	100.0	100.0	100.0	100.0	100.0	100.0	100.0	100.0	100.0	100.0	100.0	100.0

TOTAL NUMBER OF OBSERVATIONS: 900

GLOBAL CLIMATOLOGY BRANCH
USAFETAC
AIR WEATHER SERVICE/MAC

PERCENTAGE FREQUENCY OF OCCURRENCE OF CEILING VERSUS VISIBILITY
FROM HOURLY OBSERVATIONS

STATION NUMBER: 723865 STATION NAME: NELLIS AFB NV

PERIOD OF RECORD: 77-86
MONTH: JUN HOURS(LST): 1500-1700

CEILING IN FEET	VISIBILITY IN STATUTE MILES															
	GE 10	GE 6	GE 5	GE 4	GE 3	GE 2 1/2	GE 2	GE 1 1/2	GE 1 1/4	GE 1	GE 3/4	GE 5/8	GE 1/2	GE 5/16	GE 1/4	GE 0
NO CEIL	82.0	82.2	82.2	82.2	82.2	82.2	82.2	82.2	82.2	82.2	82.2	82.2	82.2	82.2	82.2	82.2
GE 20000	91.9	92.1	92.3	92.3	92.4	92.4	92.4	92.4	92.4	92.4	92.4	92.4	92.4	92.4	92.4	92.4
GE 18000	92.9	93.1	93.3	93.3	93.4	93.4	93.4	93.4	93.4	93.4	93.4	93.4	93.4	93.4	93.4	93.4
GE 16000	93.8	94.0	94.2	94.2	94.3	94.3	94.3	94.3	94.3	94.3	94.3	94.3	94.3	94.3	94.3	94.3
GE 14000	96.6	96.8	97.0	97.0	97.1	97.1	97.1	97.1	97.1	97.1	97.1	97.1	97.1	97.1	97.1	97.1
GE 12000	97.0	97.3	97.6	97.7	97.8	97.8	97.8	97.8	97.8	97.8	97.8	97.8	97.8	97.8	97.8	97.8
GE 10000	93.4	98.8	99.0	99.1	99.2	99.2	99.2	99.2	99.2	99.2	99.2	99.2	99.2	99.2	99.2	99.2
GF 9000	98.6	98.9	99.1	99.2	99.3	99.3	99.3	99.3	99.3	99.3	99.3	99.3	99.3	99.3	99.3	99.3
GF 8000	99.0	99.3	99.6	99.7	99.8	99.8	99.8	99.8	99.8	99.8	99.8	99.8	99.8	99.8	99.8	99.8
GE 7000	99.0	99.3	99.6	99.7	99.8	99.8	99.8	99.8	99.8	99.8	99.8	99.8	99.8	99.8	99.8	99.8
GE 6000	99.2	99.6	99.8	99.9	100.0	100.0	100.0	100.0	100.0	100.0	100.0	100.0	100.0	100.0	100.0	100.0
GE 5000	99.2	99.6	99.8	99.9	100.0	100.0	100.0	100.0	100.0	100.0	100.0	100.0	100.0	100.0	100.0	100.0
GE 4500	99.2	99.6	99.8	99.9	100.0	100.0	100.0	100.0	100.0	100.0	100.0	100.0	100.0	100.0	100.0	100.0
GE 4000	99.2	99.6	99.8	99.9	100.0	100.0	100.0	100.0	100.0	100.0	100.0	100.0	100.0	100.0	100.0	100.0
GE 3500	99.2	99.6	99.8	99.9	100.0	100.0	100.0	100.0	100.0	100.0	100.0	100.0	100.0	100.0	100.0	100.0
GF 3000	99.2	99.6	99.8	99.9	100.0	100.0	100.0	100.0	100.0	100.0	100.0	100.0	100.0	100.0	100.0	100.0
GF 2500	99.2	99.6	99.8	99.9	100.0	100.0	100.0	100.0	100.0	100.0	100.0	100.0	100.0	100.0	100.0	100.0
GF 2000	99.2	99.6	99.8	99.9	100.0	100.0	100.0	100.0	100.0	100.0	100.0	100.0	100.0	100.0	100.0	100.0
GF 1500	99.2	99.6	99.8	99.9	100.0	100.0	100.0	100.0	100.0	100.0	100.0	100.0	100.0	100.0	100.0	100.0
GF 1200	99.2	99.6	99.8	99.9	100.0	100.0	100.0	100.0	100.0	100.0	100.0	100.0	100.0	100.0	100.0	100.0
GF 1000	99.2	99.6	99.8	99.9	100.0	100.0	100.0	100.0	100.0	100.0	100.0	100.0	100.0	100.0	100.0	100.0
GF 900	99.2	99.6	99.8	99.9	100.0	100.0	100.0	100.0	100.0	100.0	100.0	100.0	100.0	100.0	100.0	100.0
GF 800	99.2	99.6	99.8	99.9	100.0	100.0	100.0	100.0	100.0	100.0	100.0	100.0	100.0	100.0	100.0	100.0
GF 700	99.2	99.6	99.8	99.9	100.0	100.0	100.0	100.0	100.0	100.0	100.0	100.0	100.0	100.0	100.0	100.0
GE 600	99.2	99.6	99.8	99.9	100.0	100.0	100.0	100.0	100.0	100.0	100.0	100.0	100.0	100.0	100.0	100.0
GE 500	99.2	99.6	99.8	99.9	100.0	100.0	100.0	100.0	100.0	100.0	100.0	100.0	100.0	100.0	100.0	100.0
GE 400	99.2	99.6	99.8	99.9	100.0	100.0	100.0	100.0	100.0	100.0	100.0	100.0	100.0	100.0	100.0	100.0
GF 300	99.2	99.6	99.8	99.9	100.0	100.0	100.0	100.0	100.0	100.0	100.0	100.0	100.0	100.0	100.0	100.0
GE 200	99.2	99.6	99.8	99.9	100.0	100.0	100.0	100.0	100.0	100.0	100.0	100.0	100.0	100.0	100.0	100.0
GE 100	99.2	99.6	99.8	99.9	100.0	100.0	100.0	100.0	100.0	100.0	100.0	100.0	100.0	100.0	100.0	100.0
GE 0	99.2	99.6	99.8	99.9	100.0	100.0	100.0	100.0	100.0	100.0	100.0	100.0	100.0	100.0	100.0	100.0

TOTAL NUMBER OF OBSERVATIONS: 900

GLOBAL CLIMATOLOGY BRANCH
 USAFETAC
 AIR WEATHER SERVICE/MAC

PERCENTAGE FREQUENCY OF OCCURRENCE OF CEILING VERSUS VISIBILITY
 FROM HOURLY OBSERVATIONS

STATION NUMBER: 723865 STATION NAME: NELLIS AFB NV

PERIOD OF RECORD: 77-86
 MONTH: JUN HOURS(LST): 1800-2000

CEILING IN FEET	VISIBILITY IN STATUTE MILES																
	GE 10	GE 6	GE 5	GF 4	GE 3	GE 2 1/2	GE 2	GF 1 1/2	GE 1 1/4	GE 1	GE 3/4	GE 5/8	GE 1/2	GE 5/16	GE 1/4	GE 0	
NO CEIL	85.3	85.3	85.3	85.3	85.3	85.3	85.3	85.3	85.3	85.3	85.3	85.3	85.3	85.3	85.3	85.3	
GE 20000	92.9	92.9	92.9	92.9	92.9	92.9	92.9	92.9	92.9	92.9	92.9	92.9	92.9	92.9	92.9	92.9	
GE 18000	93.6	93.6	93.6	93.6	93.6	93.6	93.6	93.6	93.6	93.6	93.6	93.6	93.6	93.6	93.6	93.6	
GE 16000	94.6	94.6	94.6	94.6	94.6	94.6	94.6	94.6	94.6	94.6	94.6	94.6	94.6	94.6	94.6	94.6	
GE 14000	96.6	96.6	96.6	96.6	96.6	96.6	96.6	96.6	96.6	96.6	96.6	96.6	96.6	96.6	96.6	96.6	
GE 12000	98.0	98.0	98.0	98.0	98.0	98.0	98.0	98.0	98.0	98.0	98.0	98.0	98.0	98.0	98.0	98.0	
GE 10000	98.8	98.8	98.8	98.8	98.8	98.8	98.8	98.8	98.8	98.8	98.8	98.8	98.8	98.8	98.8	98.8	
GE 9000	99.0	99.0	99.0	99.0	99.0	99.0	99.0	99.0	99.0	99.0	99.0	99.0	99.0	99.0	99.0	99.0	
GE 8000	99.8	99.8	99.8	99.8	99.8	99.8	99.8	99.8	99.8	99.8	99.8	99.8	99.8	99.8	99.8	99.8	
GE 7000	100.0	100.0	100.0	100.0	100.0	100.0	100.0	100.0	100.0	100.0	100.0	100.0	100.0	100.0	100.0	100.0	
GE 6000	100.0	100.0	100.0	100.0	100.0	100.0	100.0	100.0	100.0	100.0	100.0	100.0	100.0	100.0	100.0	100.0	
GE 5000	100.0	100.0	100.0	100.0	100.0	100.0	100.0	100.0	100.0	100.0	100.0	100.0	100.0	100.0	100.0	100.0	
GE 4500	100.0	100.0	100.0	100.0	100.0	100.0	100.0	100.0	100.0	100.0	100.0	100.0	100.0	100.0	100.0	100.0	
GE 4000	100.0	100.0	100.0	100.0	100.0	100.0	100.0	100.0	100.0	100.0	100.0	100.0	100.0	100.0	100.0	100.0	
GE 3500	100.0	100.0	100.0	100.0	100.0	100.0	100.0	100.0	100.0	100.0	100.0	100.0	100.0	100.0	100.0	100.0	
GE 3000	100.0	100.0	100.0	100.0	100.0	100.0	100.0	100.0	100.0	100.0	100.0	100.0	100.0	100.0	100.0	100.0	
GE 2500	100.0	100.0	100.0	100.0	100.0	100.0	100.0	100.0	100.0	100.0	100.0	100.0	100.0	100.0	100.0	100.0	
GE 2000	100.0	100.0	100.0	100.0	100.0	100.0	100.0	100.0	100.0	100.0	100.0	100.0	100.0	100.0	100.0	100.0	
GE 1800	100.0	100.0	100.0	100.0	100.0	100.0	100.0	100.0	100.0	100.0	100.0	100.0	100.0	100.0	100.0	100.0	
GE 1500	100.0	100.0	100.0	100.0	100.0	100.0	100.0	100.0	100.0	100.0	100.0	100.0	100.0	100.0	100.0	100.0	
GE 1200	100.0	100.0	100.0	100.0	100.0	100.0	100.0	100.0	100.0	100.0	100.0	100.0	100.0	100.0	100.0	100.0	
GE 1000	100.0	100.0	100.0	100.0	100.0	100.0	100.0	100.0	100.0	100.0	100.0	100.0	100.0	100.0	100.0	100.0	
GE 900	100.0	100.0	100.0	100.0	100.0	100.0	100.0	100.0	100.0	100.0	100.0	100.0	100.0	100.0	100.0	100.0	
GE 800	100.0	100.0	100.0	100.0	100.0	100.0	100.0	100.0	100.0	100.0	100.0	100.0	100.0	100.0	100.0	100.0	
GE 700	100.0	100.0	100.0	100.0	100.0	100.0	100.0	100.0	100.0	100.0	100.0	100.0	100.0	100.0	100.0	100.0	
GE 600	100.0	100.0	100.0	100.0	100.0	100.0	100.0	100.0	100.0	100.0	100.0	100.0	100.0	100.0	100.0	100.0	
GE 500	100.0	100.0	100.0	100.0	100.0	100.0	100.0	100.0	100.0	100.0	100.0	100.0	100.0	100.0	100.0	100.0	
GE 400	100.0	100.0	100.0	100.0	100.0	100.0	100.0	100.0	100.0	100.0	100.0	100.0	100.0	100.0	100.0	100.0	
GE 300	100.0	100.0	100.0	100.0	100.0	100.0	100.0	100.0	100.0	100.0	100.0	100.0	100.0	100.0	100.0	100.0	
GE 250	100.0	100.0	100.0	100.0	100.0	100.0	100.0	100.0	100.0	100.0	100.0	100.0	100.0	100.0	100.0	100.0	
GE 100	100.0	100.0	100.0	100.0	100.0	100.0	100.0	100.0	100.0	100.0	100.0	100.0	100.0	100.0	100.0	100.0	
GE 0	100.0	100.0	100.0	100.0	100.0	100.0	100.0	100.0	100.0	100.0	100.0	100.0	100.0	100.0	100.0	100.0	

TOTAL NUMBER OF OBSERVATIONS: 900

GLOBAL CLIMATOLOGY BRANCH
 USAFETAC
 AIR WEATHER SERVICE/MAC

PERCENTAGE FREQUENCY OF OCCURRENCE OF CEILING VERSUS VISIBILITY
 FROM HOURLY OBSERVATIONS

STATION NUMBER: 723865 STATION NAME: NELLIS AFB NV

PERIOD OF RECORD: 77-86
 MONTH: JUN HOURS(LST): 2100-2300

CEILING IN FEET	VISIBILITY IN STATUTE MILES															
	GE 10	GE 6	GE 5	GE 4	GE 3	GE 2 1/2	GE 2	GE 1 1/2	GE 1 1/4	GE 1	GE 3/4	GE 5/8	GE 1/2	GE 5/16	GE 1/4	GE 0
NO CEIL	89.4	89.4	89.4	89.4	89.4	89.4	89.4	89.4	89.4	89.4	89.4	89.4	89.4	89.4	89.4	89.4
GE 20000	94.6	94.6	94.6	94.6	94.6	94.6	94.6	94.6	94.6	94.6	94.6	94.6	94.6	94.6	94.6	94.6
GE 18000	94.9	94.9	94.9	94.9	94.9	94.9	94.9	94.9	94.9	94.9	94.9	94.9	94.9	94.9	94.9	94.9
GE 16000	95.7	95.7	95.7	95.7	95.7	95.7	95.7	95.7	95.7	95.7	95.7	95.7	95.7	95.7	95.7	95.7
GE 14000	96.8	96.8	96.8	96.8	96.8	96.8	96.8	96.8	96.8	96.8	96.8	96.8	96.8	96.8	96.8	96.8
GE 12000	97.9	97.9	97.9	97.9	97.9	97.9	97.9	97.9	97.9	97.9	97.9	97.9	97.9	97.9	97.9	97.9
GE 10000	99.1	99.2	99.2	99.2	99.2	99.2	99.2	99.2	99.2	99.2	99.2	99.2	99.2	99.2	99.2	99.2
GE 9000	99.1	99.2	99.2	99.2	99.2	99.2	99.2	99.2	99.2	99.2	99.2	99.2	99.2	99.2	99.2	99.2
GE 8000	99.6	99.7	99.7	99.7	99.7	99.7	99.7	99.7	99.7	99.7	99.7	99.7	99.7	99.7	99.7	99.7
GE 7000	99.6	99.7	99.7	99.7	99.7	99.7	99.7	99.7	99.7	99.7	99.7	99.7	99.7	99.7	99.7	99.7
GE 6000	99.7	99.8	99.8	99.8	99.8	99.8	99.8	99.8	99.8	99.8	99.8	99.8	99.8	99.8	99.8	99.8
GE 5000	99.7	99.9	99.9	99.9	99.9	99.9	99.9	99.9	99.9	99.9	99.9	99.9	99.9	99.9	99.9	99.9
GE 4500	99.7	99.9	99.9	99.9	99.9	99.9	99.9	99.9	99.9	99.9	99.9	99.9	99.9	99.9	99.9	99.9
GE 4000	99.7	99.9	99.9	99.9	99.9	99.9	99.9	99.9	99.9	99.9	99.9	99.9	99.9	99.9	99.9	99.9
GE 3500	99.7	99.9	99.9	99.9	99.9	99.9	99.9	99.9	99.9	99.9	99.9	99.9	99.9	99.9	99.9	99.9
GE 3000	99.7	99.9	99.9	99.9	99.9	99.9	99.9	99.9	99.9	99.9	99.9	99.9	99.9	99.9	99.9	99.9
GE 2500	99.7	99.9	99.9	99.9	99.9	99.9	99.9	99.9	99.9	99.9	99.9	99.9	99.9	99.9	99.9	99.9
GE 2000	99.7	99.9	99.9	99.9	99.9	99.9	99.9	99.9	99.9	99.9	99.9	99.9	99.9	99.9	99.9	99.9
GE 1800	99.7	99.9	99.9	99.9	99.9	99.9	99.9	99.9	99.9	99.9	99.9	99.9	99.9	99.9	99.9	99.9
GE 1500	99.7	99.9	99.9	99.9	99.9	99.9	99.9	99.9	99.9	99.9	99.9	99.9	99.9	99.9	99.9	99.9
GE 1200	99.7	99.9	99.9	99.9	99.9	99.9	99.9	99.9	99.9	99.9	99.9	99.9	99.9	99.9	99.9	99.9
GE 1000	99.7	99.9	99.9	99.9	99.9	99.9	99.9	99.9	99.9	99.9	99.9	99.9	99.9	99.9	99.9	99.9
GE 900	99.7	99.9	99.9	99.9	99.9	99.9	99.9	99.9	99.9	99.9	99.9	99.9	99.9	99.9	99.9	99.9
GE 800	99.7	99.9	99.9	99.9	99.9	99.9	99.9	99.9	99.9	99.9	99.9	99.9	99.9	99.9	99.9	99.9
GE 700	99.7	99.9	99.9	99.9	99.9	99.9	99.9	99.9	99.9	99.9	99.9	99.9	99.9	99.9	99.9	99.9
GE 600	99.7	99.9	99.9	99.9	99.9	99.9	99.9	99.9	99.9	99.9	99.9	99.9	99.9	99.9	99.9	99.9
GE 500	99.7	99.9	99.9	99.9	99.9	99.9	99.9	99.9	99.9	99.9	99.9	99.9	99.9	99.9	99.9	99.9
GE 400	99.7	99.9	99.9	99.9	99.9	99.9	99.9	99.9	99.9	99.9	99.9	99.9	99.9	99.9	99.9	99.9
GE 300	99.7	99.9	99.9	99.9	99.9	99.9	99.9	99.9	99.9	99.9	99.9	99.9	99.9	99.9	99.9	99.9
GE 200	99.7	99.9	99.9	99.9	99.9	99.9	99.9	99.9	99.9	99.9	99.9	99.9	99.9	99.9	99.9	99.9
GE 100	99.7	99.9	99.9	99.9	99.9	99.9	99.9	99.9	99.9	99.9	99.9	99.9	99.9	99.9	99.9	99.9
GE 0	99.7	99.9	99.9	99.9	99.9	99.9	99.9	99.9	99.9	99.9	99.9	99.9	99.9	99.9	99.9	100.0

TOTAL NUMBER OF OBSERVATIONS: 900

GLOBAL CLIMATOLOGY BRANCH
USAFETAC
AIR WEATHER SERVICE/MAC

PERCENTAGE FREQUENCY OF OCCURRENCE OF CEILING VERSUS VISIBILITY
FROM HOURLY OBSERVATIONS

STATION NUMBER: 723865 STATION NAME: NELLIS AFB NV

PERIOD OF RECORD: 77-86
MONTH: JUN HOURS(LST): ALL

CEILING IN FEET	VISIBILITY IN STATUTE MILES															
	GE 10	GE 6	GE 5	GF 4	GE 3	GE 2 1/2	GE 2	GE 1 1/2	GE 1 1/4	GE 1	GE 3/4	GE 5/8	GE 1/2	GE 5/16	GE 1/4	GE 0
NO CEIL	87.4	87.4	87.4	87.4	87.4	87.4	87.4	87.4	87.4	87.4	87.4	87.4	87.4	87.4	87.4	87.4
GE 20000	93.6	93.6	93.6	93.6	93.7	93.7	93.7	93.7	93.7	93.7	93.7	93.7	93.7	93.7	93.7	93.7
GE 18000	94.0	94.1	94.1	94.1	94.1	94.1	94.1	94.1	94.1	94.1	94.1	94.1	94.1	94.1	94.1	94.1
GE 16000	95.2	95.2	95.2	95.2	95.3	95.3	95.3	95.3	95.3	95.3	95.3	95.3	95.3	95.3	95.3	95.3
GE 14000	97.1	97.2	97.2	97.2	97.2	97.2	97.2	97.2	97.2	97.2	97.2	97.2	97.2	97.2	97.2	97.2
GE 12000	98.3	98.3	98.3	98.3	98.4	98.4	98.4	98.4	98.4	98.4	98.4	98.4	98.4	98.4	98.4	98.4
GE 10000	99.3	99.3	99.3	99.4	99.4	99.4	99.4	99.4	99.4	99.4	99.4	99.4	99.4	99.4	99.4	99.4
GE 9000	99.4	99.4	99.5	99.5	99.5	99.5	99.5	99.5	99.5	99.5	99.5	99.5	99.5	99.5	99.5	99.5
GE 8000	99.7	99.8	99.8	99.8	99.8	99.8	99.8	99.8	99.8	99.8	99.8	99.8	99.8	99.8	99.8	99.8
GF 7000	99.8	99.8	99.9	99.9	99.9	99.9	99.9	99.9	99.9	99.9	99.9	99.9	99.9	99.9	99.9	99.9
GF 6000	99.8	99.9	99.9	99.9	100.0	100.0	100.0	100.0	100.0	100.0	100.0	100.0	100.0	100.0	100.0	100.0
GF 5000	99.8	99.9	99.9	99.9	100.0	100.0	100.0	100.0	100.0	100.0	100.0	100.0	100.0	100.0	100.0	100.0
GF 4500	99.8	99.9	99.9	99.9	100.0	100.0	100.0	100.0	100.0	100.0	100.0	100.0	100.0	100.0	100.0	100.0
GE 4000	99.8	99.9	99.9	99.9	100.0	100.0	100.0	100.0	100.0	100.0	100.0	100.0	100.0	100.0	100.0	100.0
GE 3500	99.8	99.9	99.9	99.9	100.0	100.0	100.0	100.0	100.0	100.0	100.0	100.0	100.0	100.0	100.0	100.0
GF 3000	99.8	99.9	99.9	99.9	100.0	100.0	100.0	100.0	100.0	100.0	100.0	100.0	100.0	100.0	100.0	100.0
GE 2500	99.8	99.9	99.9	99.9	100.0	100.0	100.0	100.0	100.0	100.0	100.0	100.0	100.0	100.0	100.0	100.0
GE 2000	99.8	99.9	99.9	99.9	100.0	100.0	100.0	100.0	100.0	100.0	100.0	100.0	100.0	100.0	100.0	100.0
GE 1800	99.8	99.9	99.9	99.9	100.0	100.0	100.0	100.0	100.0	100.0	100.0	100.0	100.0	100.0	100.0	100.0
GF 1500	99.8	99.9	99.9	99.9	100.0	100.0	100.0	100.0	100.0	100.0	100.0	100.0	100.0	100.0	100.0	100.0
GF 1200	99.8	99.9	99.9	99.9	100.0	100.0	100.0	100.0	100.0	100.0	100.0	100.0	100.0	100.0	100.0	100.0
GE 1000	99.8	99.9	99.9	99.9	100.0	100.0	100.0	100.0	100.0	100.0	100.0	100.0	100.0	100.0	100.0	100.0
GF 900	99.8	99.9	99.9	99.9	100.0	100.0	100.0	100.0	100.0	100.0	100.0	100.0	100.0	100.0	100.0	100.0
GF 800	99.8	99.9	99.9	99.9	100.0	100.0	100.0	100.0	100.0	100.0	100.0	100.0	100.0	100.0	100.0	100.0
GF 700	99.8	99.9	99.9	99.9	100.0	100.0	100.0	100.0	100.0	100.0	100.0	100.0	100.0	100.0	100.0	100.0
GF 600	99.8	99.9	99.9	99.9	100.0	100.0	100.0	100.0	100.0	100.0	100.0	100.0	100.0	100.0	100.0	100.0
GF 500	99.8	99.9	99.9	99.9	100.0	100.0	100.0	100.0	100.0	100.0	100.0	100.0	100.0	100.0	100.0	100.0
GF 400	99.8	99.9	99.9	99.9	100.0	100.0	100.0	100.0	100.0	100.0	100.0	100.0	100.0	100.0	100.0	100.0
GF 300	99.8	99.9	99.9	99.9	100.0	100.0	100.0	100.0	100.0	100.0	100.0	100.0	100.0	100.0	100.0	100.0
GF 200	99.8	99.9	99.9	99.9	100.0	100.0	100.0	100.0	100.0	100.0	100.0	100.0	100.0	100.0	100.0	100.0
GF 100	99.8	99.9	99.9	99.9	100.0	100.0	100.0	100.0	100.0	100.0	100.0	100.0	100.0	100.0	100.0	100.0
GF 0	99.8	99.9	99.9	99.9	100.0	100.0	100.0	100.0	100.0	100.0	100.0	100.0	100.0	100.0	100.0	100.0

TOTAL NUMBER OF OBSERVATIONS: 7200

GLOBAL CLIMATOLOGY BRANCH
 USAFETAC
 AIR WEATHER SERVICE/MAC

PERCENTAGE FREQUENCY OF OCCURRENCE OF CEILING VERSUS VISIBILITY
 FROM HOURLY OBSERVATIONS

STATION NUMBER: 723865 STATION NAME: NELLIS AFB NV

PERIOD OF RECORD: 77-86
 MONTH: JUL HOURS(LST): 0000-0200

CEILING IN FEET	VISIBILITY IN STATUTE MILES															
	GE 10	GE 6	GE 5	GF 4	GE 3	GE 2 1/2	GE 2	GE 1 1/2	GE 1 1/4	GE 1	GE 3/4	GE 5/8	GE 1/2	GE 5/16	GE 1/4	GE 0
NO CEIL	85.2	85.3	85.4	85.4	85.4	85.4	85.4	85.4	85.4	85.4	85.4	85.4	85.4	85.4	85.4	85.4
GE 2000	89.2	89.4	89.5	89.5	89.6	89.6	89.6	89.6	89.6	89.6	89.6	89.6	89.6	89.6	89.6	89.6
GF 1800	93.2	90.3	90.4	90.4	90.5	90.5	90.5	90.5	90.5	90.5	90.5	90.5	90.5	90.5	90.5	90.5
GF 1600	91.3	91.4	91.5	91.5	91.6	91.6	91.6	91.6	91.6	91.6	91.6	91.6	91.6	91.6	91.6	91.6
GF 1400	93.8	94.0	94.1	94.1	94.2	94.2	94.2	94.2	94.2	94.2	94.2	94.2	94.2	94.2	94.2	94.2
GE 1200	96.0	96.2	96.3	96.3	96.5	96.5	96.5	96.5	96.5	96.5	96.5	96.5	96.5	96.5	96.5	96.5
GE 1000	98.3	98.5	98.6	98.6	98.7	98.7	98.7	98.7	98.7	98.7	98.7	98.7	98.7	98.7	98.7	98.7
GF 900	98.3	98.5	98.6	98.6	98.7	98.7	98.7	98.7	98.7	98.7	98.7	98.7	98.7	98.7	98.7	98.7
GE 800	99.4	99.6	99.7	99.7	99.8	99.8	99.8	99.8	99.8	99.8	99.8	99.8	99.8	99.8	99.9	99.9
GF 700	99.4	99.6	99.7	99.7	99.8	99.8	99.8	99.8	99.8	99.8	99.8	99.8	99.8	99.8	99.9	99.9
GF 600	99.4	99.6	99.7	99.7	99.8	99.8	99.8	99.8	99.8	99.8	99.8	99.8	99.8	99.8	99.9	99.9
GE 500	99.4	99.7	99.8	99.8	99.9	99.9	99.9	99.9	99.9	99.9	99.9	99.9	99.9	99.9	100.0	100.0
GF 450	99.4	99.7	99.8	99.8	99.9	99.9	99.9	99.9	99.9	99.9	99.9	99.9	99.9	99.9	100.0	100.0
GF 400	99.4	99.7	99.8	99.8	99.9	99.9	99.9	99.9	99.9	99.9	99.9	99.9	99.9	99.9	100.0	100.0
GE 350	99.4	99.7	99.8	99.8	99.9	99.9	99.9	99.9	99.9	99.9	99.9	99.9	99.9	99.9	100.0	100.0
GE 300	99.4	99.7	99.8	99.8	99.9	99.9	99.9	99.9	99.9	99.9	99.9	99.9	99.9	99.9	100.0	100.0
GE 250	99.4	99.7	99.8	99.8	99.9	99.9	99.9	99.9	99.9	99.9	99.9	99.9	99.9	99.9	100.0	100.0
GF 200	99.4	99.7	99.8	99.8	99.9	99.9	99.9	99.9	99.9	99.9	99.9	99.9	99.9	99.9	100.0	100.0
GF 180	99.4	99.7	99.8	99.8	99.9	99.9	99.9	99.9	99.9	99.9	99.9	99.9	99.9	99.9	100.0	100.0
GF 150	99.4	99.7	99.8	99.8	99.9	99.9	99.9	99.9	99.9	99.9	99.9	99.9	99.9	99.9	100.0	100.0
GE 120	99.4	99.7	99.8	99.8	99.9	99.9	99.9	99.9	99.9	99.9	99.9	99.9	99.9	99.9	100.0	100.0
GE 100	99.4	99.7	99.8	99.8	99.9	99.9	99.9	99.9	99.9	99.9	99.9	99.9	99.9	99.9	100.0	100.0
GF 90	99.4	99.7	99.8	99.8	99.9	99.9	99.9	99.9	99.9	99.9	99.9	99.9	99.9	99.9	100.0	100.0
GF 80	99.4	99.7	99.8	99.8	99.9	99.9	99.9	99.9	99.9	99.9	99.9	99.9	99.9	99.9	100.0	100.0
GF 70	99.4	99.7	99.8	99.8	99.9	99.9	99.9	99.9	99.9	99.9	99.9	99.9	99.9	99.9	100.0	100.0
GF 60	99.4	99.7	99.8	99.8	99.9	99.9	99.9	99.9	99.9	99.9	99.9	99.9	99.9	99.9	100.0	100.0
GE 50	99.4	99.7	99.8	99.8	99.9	99.9	99.9	99.9	99.9	99.9	99.9	99.9	99.9	99.9	100.0	100.0
GF 40	99.4	99.7	99.8	99.8	99.9	99.9	99.9	99.9	99.9	99.9	99.9	99.9	99.9	99.9	100.0	100.0
GF 30	99.4	99.7	99.8	99.8	99.9	99.9	99.9	99.9	99.9	99.9	99.9	99.9	99.9	99.9	100.0	100.0
GE 20	99.4	99.7	99.8	99.8	99.9	99.9	99.9	99.9	99.9	99.9	99.9	99.9	99.9	99.9	100.0	100.0
GF 10	99.4	99.7	99.8	99.8	99.9	99.9	99.9	99.9	99.9	99.9	99.9	99.9	99.9	99.9	100.0	100.0

TOTAL NUMBER OF OBSERVATIONS: 230

GLOBAL CLIMATOLOGY BRANCH
 USAFETAC
 AIR WEATHER SERVICE/MAC

PERCENTAGE FREQUENCY OF OCCURRENCE OF CEILING VERSUS VISIBILITY
 FROM HOURLY OBSERVATIONS

STATION NUMBER: 723865 STATION NAME: NELLIS AFB NV

PERIOD OF RECORD: 77-86
 MONTH: JUL HOURS(LST): 0300-0500

CEILING IN FEET	VISIBILITY IN STATUTE MILES															
	GE 10	GE 6	GE 5	GE 4	GE 3	GE 2 1/2	GE 2	GE 1 1/2	GE 1 1/4	GE 1	GE 3/4	GE 5/8	GE 1/2	GE 5/16	GE 1/4	GE 0
NO CEIL	82.7	82.7	82.7	82.7	82.7	82.7	82.7	82.7	82.7	82.7	82.7	82.7	82.7	82.7	82.7	82.7
GE 2000	86.3	86.3	86.3	86.3	86.3	86.3	86.3	86.3	86.3	86.3	86.3	86.3	86.3	86.3	86.3	86.3
GE 1800	86.6	86.6	86.6	86.6	86.6	86.6	86.6	86.6	86.6	86.6	86.6	86.6	86.6	86.6	86.6	86.6
GE 1600	87.7	87.7	87.7	87.7	87.7	87.7	87.7	87.7	87.7	87.7	87.7	87.7	87.7	87.7	87.7	87.7
GE 1400	93.2	93.2	93.2	93.2	93.2	93.2	93.2	93.2	93.2	93.2	93.2	93.2	93.2	93.2	93.2	93.2
GE 1200	96.6	96.6	96.6	96.6	96.6	96.6	96.6	96.6	96.6	96.6	96.6	96.6	96.6	96.6	96.6	96.6
GE 1000	98.4	98.4	98.4	98.4	98.4	98.4	98.4	98.4	98.4	98.4	98.4	98.4	98.4	98.4	98.4	98.4
GE 900	98.5	98.5	98.5	98.5	98.5	98.5	98.5	98.5	98.5	98.5	98.5	98.5	98.5	98.5	98.5	98.5
GE 800	99.9	99.9	99.9	99.9	99.9	99.9	99.9	99.9	99.9	99.9	99.9	99.9	99.9	99.9	99.9	99.9
GE 700	100.0	100.0	100.0	100.0	100.0	100.0	100.0	100.0	100.0	100.0	100.0	100.0	100.0	100.0	100.0	100.0
GE 600	100.0	100.0	100.0	100.0	100.0	100.0	100.0	100.0	100.0	100.0	100.0	100.0	100.0	100.0	100.0	100.0
GE 500	100.0	100.0	100.0	100.0	100.0	100.0	100.0	100.0	100.0	100.0	100.0	100.0	100.0	100.0	100.0	100.0
GE 400	100.0	100.0	100.0	100.0	100.0	100.0	100.0	100.0	100.0	100.0	100.0	100.0	100.0	100.0	100.0	100.0
GE 350	100.0	100.0	100.0	100.0	100.0	100.0	100.0	100.0	100.0	100.0	100.0	100.0	100.0	100.0	100.0	100.0
GE 300	100.0	100.0	100.0	100.0	100.0	100.0	100.0	100.0	100.0	100.0	100.0	100.0	100.0	100.0	100.0	100.0
GE 250	100.0	100.0	100.0	100.0	100.0	100.0	100.0	100.0	100.0	100.0	100.0	100.0	100.0	100.0	100.0	100.0
GE 200	100.0	100.0	100.0	100.0	100.0	100.0	100.0	100.0	100.0	100.0	100.0	100.0	100.0	100.0	100.0	100.0
GE 180	100.0	100.0	100.0	100.0	100.0	100.0	100.0	100.0	100.0	100.0	100.0	100.0	100.0	100.0	100.0	100.0
GE 150	100.0	100.0	100.0	100.0	100.0	100.0	100.0	100.0	100.0	100.0	100.0	100.0	100.0	100.0	100.0	100.0
GE 120	100.0	100.0	100.0	100.0	100.0	100.0	100.0	100.0	100.0	100.0	100.0	100.0	100.0	100.0	100.0	100.0
GE 100	100.0	100.0	100.0	100.0	100.0	100.0	100.0	100.0	100.0	100.0	100.0	100.0	100.0	100.0	100.0	100.0
GE 90	100.0	100.0	100.0	100.0	100.0	100.0	100.0	100.0	100.0	100.0	100.0	100.0	100.0	100.0	100.0	100.0
GE 80	100.0	100.0	100.0	100.0	100.0	100.0	100.0	100.0	100.0	100.0	100.0	100.0	100.0	100.0	100.0	100.0
GE 70	100.0	100.0	100.0	100.0	100.0	100.0	100.0	100.0	100.0	100.0	100.0	100.0	100.0	100.0	100.0	100.0
GE 60	100.0	100.0	100.0	100.0	100.0	100.0	100.0	100.0	100.0	100.0	100.0	100.0	100.0	100.0	100.0	100.0
GE 50	100.0	100.0	100.0	100.0	100.0	100.0	100.0	100.0	100.0	100.0	100.0	100.0	100.0	100.0	100.0	100.0
GE 40	100.0	100.0	100.0	100.0	100.0	100.0	100.0	100.0	100.0	100.0	100.0	100.0	100.0	100.0	100.0	100.0
GE 30	100.0	100.0	100.0	100.0	100.0	100.0	100.0	100.0	100.0	100.0	100.0	100.0	100.0	100.0	100.0	100.0
GE 20	100.0	100.0	100.0	100.0	100.0	100.0	100.0	100.0	100.0	100.0	100.0	100.0	100.0	100.0	100.0	100.0
GE 10	100.0	100.0	100.0	100.0	100.0	100.0	100.0	100.0	100.0	100.0	100.0	100.0	100.0	100.0	100.0	100.0

TOTAL NUMBER OF OBSERVATIONS: 930

GLOBAL CLIMATOLOGY BRANCH
 USAFETAC
 AIR WEATHER SERVICE/MAC

PERCENTAGE FREQUENCY OF OCCURRENCE OF CEILING VERSUS VISIBILITY
 FROM HOURLY OBSERVATIONS

STATION NUMBER: 723865 STATION NAME: NELLIS AFB NV

PERIOD OF RECORD: 77-86
 MONTH: JUL HOURS(LST): 0600-0800

CEILING IN FEET	VISIBILITY IN STATUTE MILES															
	GE 10	GE 6	GE 5	GE 4	GE 3	GE 2 1/2	GE 2	GE 1 1/2	GE 1 1/4	GE 1	GE 3/4	GE 5/8	GE 1/2	GE 5/16	GE 1/4	GE 0
NO CEIL	81.4	91.4	81.4	81.4	81.4	81.4	81.4	81.4	81.4	81.4	81.4	81.4	81.4	81.4	81.4	81.4
GE 20000	85.6	85.6	85.6	85.6	85.6	85.6	85.6	85.6	85.6	85.6	85.6	85.6	85.6	85.6	85.6	85.6
GE 18000	86.1	86.1	86.1	86.1	86.1	86.1	86.1	86.1	86.1	86.1	86.1	86.1	86.1	86.1	86.1	86.1
GE 16000	87.0	87.0	87.0	87.0	87.0	87.0	87.0	87.0	87.0	87.0	87.0	87.0	87.0	87.0	87.0	87.0
GE 14000	93.3	93.3	93.3	93.3	93.3	93.3	93.3	93.3	93.3	93.3	93.3	93.3	93.3	93.3	93.3	93.3
GE 12000	96.3	96.3	96.3	96.3	96.3	96.3	96.3	96.3	96.3	96.3	96.3	96.3	96.3	96.3	96.3	96.3
GE 10000	99.0	98.0	98.0	98.0	98.0	98.0	98.0	98.0	98.0	98.0	98.0	98.0	98.0	98.0	98.0	98.0
GE 9000	98.5	98.5	98.5	98.5	98.5	98.5	98.5	98.5	98.5	98.5	98.5	98.5	98.5	98.5	98.5	98.5
GE 8000	99.7	99.7	99.7	99.7	99.7	99.7	99.7	99.7	99.7	99.7	99.7	99.7	99.7	99.7	99.7	99.7
GE 7000	100.0	100.0	100.0	100.0	100.0	100.0	100.0	100.0	100.0	100.0	100.0	100.0	100.0	100.0	100.0	100.0
GE 6000	100.0	100.0	100.0	100.0	100.0	100.0	100.0	100.0	100.0	100.0	100.0	100.0	100.0	100.0	100.0	100.0
GE 5000	100.0	100.0	100.0	100.0	100.0	100.0	100.0	100.0	100.0	100.0	100.0	100.0	100.0	100.0	100.0	100.0
GE 4500	100.0	100.0	100.0	100.0	100.0	100.0	100.0	100.0	100.0	100.0	100.0	100.0	100.0	100.0	100.0	100.0
GE 4000	100.0	100.0	100.0	100.0	100.0	100.0	100.0	100.0	100.0	100.0	100.0	100.0	100.0	100.0	100.0	100.0
GE 3500	100.0	100.0	100.0	100.0	100.0	100.0	100.0	100.0	100.0	100.0	100.0	100.0	100.0	100.0	100.0	100.0
GE 3000	100.0	100.0	100.0	100.0	100.0	100.0	100.0	100.0	100.0	100.0	100.0	100.0	100.0	100.0	100.0	100.0
GE 2500	100.0	100.0	100.0	100.0	100.0	100.0	100.0	100.0	100.0	100.0	100.0	100.0	100.0	100.0	100.0	100.0
GE 2000	100.0	100.0	100.0	100.0	100.0	100.0	100.0	100.0	100.0	100.0	100.0	100.0	100.0	100.0	100.0	100.0
GE 1800	100.0	100.0	100.0	100.0	100.0	100.0	100.0	100.0	100.0	100.0	100.0	100.0	100.0	100.0	100.0	100.0
GE 1500	100.0	100.0	100.0	100.0	100.0	100.0	100.0	100.0	100.0	100.0	100.0	100.0	100.0	100.0	100.0	100.0
GE 1200	100.0	100.0	100.0	100.0	100.0	100.0	100.0	100.0	100.0	100.0	100.0	100.0	100.0	100.0	100.0	100.0
GE 1000	100.0	100.0	100.0	100.0	100.0	100.0	100.0	100.0	100.0	100.0	100.0	100.0	100.0	100.0	100.0	100.0
GE 900	100.0	100.0	100.0	100.0	100.0	100.0	100.0	100.0	100.0	100.0	100.0	100.0	100.0	100.0	100.0	100.0
GE 800	100.0	100.0	100.0	100.0	100.0	100.0	100.0	100.0	100.0	100.0	100.0	100.0	100.0	100.0	100.0	100.0
GE 700	100.0	100.0	100.0	100.0	100.0	100.0	100.0	100.0	100.0	100.0	100.0	100.0	100.0	100.0	100.0	100.0
GE 600	100.0	100.0	100.0	100.0	100.0	100.0	100.0	100.0	100.0	100.0	100.0	100.0	100.0	100.0	100.0	100.0
GE 500	100.0	100.0	100.0	100.0	100.0	100.0	100.0	100.0	100.0	100.0	100.0	100.0	100.0	100.0	100.0	100.0
GE 400	100.0	100.0	100.0	100.0	100.0	100.0	100.0	100.0	100.0	100.0	100.0	100.0	100.0	100.0	100.0	100.0
GE 300	100.0	100.0	100.0	100.0	100.0	100.0	100.0	100.0	100.0	100.0	100.0	100.0	100.0	100.0	100.0	100.0
GE 200	100.0	100.0	100.0	100.0	100.0	100.0	100.0	100.0	100.0	100.0	100.0	100.0	100.0	100.0	100.0	100.0
GE 100	100.0	100.0	100.0	100.0	100.0	100.0	100.0	100.0	100.0	100.0	100.0	100.0	100.0	100.0	100.0	100.0
GE 0	100.0	100.0	100.0	100.0	100.0	100.0	100.0	100.0	100.0	100.0	100.0	100.0	100.0	100.0	100.0	100.0

TOTAL NUMBER OF OBSERVATIONS: 930

GLOBAL CLIMATOLOGY BRANCH
USAFETAC
AIR WEATHER SERVICE/MAC

PERCENTAGE FREQUENCY OF OCCURRENCE OF CEILING VERSUS VISIBILITY
FROM HOURLY OBSERVATIONS

STATION NUMBER: 723865 STATION NAME: NELLIS AFB NV

PERIOD OF RECORD: 77-86
MONTH: JUL HOURS(LST): 0900-1100

CEILING IN FEET	VISIBILITY IN STATUTE MILES															
	GE 10	GE 6	GE 5	GE 4	GE 3	GE 2 1/2	GE 2	GE 1 1/2	GE 1 1/4	GE 1	GE 3/4	GE 5/8	GE 1/2	GE 5/16	GE 1/4	GE 0
NO CEIL	82.3	82.3	82.3	82.3	82.3	82.3	82.3	82.3	82.3	82.3	82.3	82.3	82.3	82.3	82.3	82.3
GE 20000	87.6	87.6	87.6	87.6	87.6	87.6	87.6	87.6	87.6	87.6	87.6	87.6	87.6	87.6	87.6	87.6
GE 18000	88.5	88.5	88.5	88.5	88.5	88.5	88.5	88.5	88.5	88.5	88.5	88.5	88.5	88.5	88.5	88.5
GE 16000	88.8	88.8	88.8	88.8	88.8	88.8	88.8	88.8	88.8	88.8	88.8	88.8	88.8	88.8	88.8	88.8
GE 14000	95.3	95.3	95.3	95.3	95.3	95.3	95.3	95.3	95.3	95.3	95.3	95.3	95.3	95.3	95.3	95.3
GE 12000	97.1	97.1	97.1	97.1	97.1	97.1	97.1	97.1	97.1	97.1	97.1	97.1	97.1	97.1	97.1	97.1
GE 10000	98.2	98.2	98.2	98.2	98.2	98.2	98.2	98.2	98.2	98.2	98.2	98.2	98.2	98.2	98.2	98.2
GE 9000	98.6	98.6	98.6	98.6	98.6	98.6	98.6	98.6	98.6	98.6	98.6	98.6	98.6	98.6	98.6	98.6
GE 8000	99.7	99.7	99.7	99.7	99.7	99.7	99.7	99.7	99.7	99.7	99.7	99.7	99.7	99.7	99.7	99.7
GE 7000	99.7	99.7	99.7	99.7	99.7	99.7	99.7	99.7	99.7	99.7	99.7	99.7	99.7	99.7	99.7	99.7
GE 6000	99.7	99.7	99.7	99.7	99.7	99.7	99.7	99.7	99.7	99.7	99.7	99.7	99.7	99.7	99.7	99.7
GE 5000	99.9	99.9	99.9	99.9	99.9	99.9	99.9	99.9	99.9	99.9	99.9	99.9	99.9	99.9	99.9	99.9
GE 4500	99.9	99.9	99.9	99.9	99.9	99.9	99.9	99.9	99.9	99.9	99.9	99.9	99.9	99.9	99.9	99.9
GE 4000	99.9	99.9	100.0	100.0	100.0	100.0	100.0	100.0	100.0	100.0	100.0	100.0	100.0	100.0	100.0	100.0
GE 3500	99.9	99.9	100.0	100.0	100.0	100.0	100.0	100.0	100.0	100.0	100.0	100.0	100.0	100.0	100.0	100.0
GE 3000	99.9	99.9	100.0	100.0	100.0	100.0	100.0	100.0	100.0	100.0	100.0	100.0	100.0	100.0	100.0	100.0
GE 2500	99.9	99.9	100.0	100.0	100.0	100.0	100.0	100.0	100.0	100.0	100.0	100.0	100.0	100.0	100.0	100.0
GE 2000	99.9	99.9	100.0	100.0	100.0	100.0	100.0	100.0	100.0	100.0	100.0	100.0	100.0	100.0	100.0	100.0
GE 1800	99.9	99.9	100.0	100.0	100.0	100.0	100.0	100.0	100.0	100.0	100.0	100.0	100.0	100.0	100.0	100.0
GE 1500	99.9	99.9	100.0	100.0	100.0	100.0	100.0	100.0	100.0	100.0	100.0	100.0	100.0	100.0	100.0	100.0
GE 1200	99.9	99.9	100.0	100.0	100.0	100.0	100.0	100.0	100.0	100.0	100.0	100.0	100.0	100.0	100.0	100.0
GE 1000	99.9	99.9	100.0	100.0	100.0	100.0	100.0	100.0	100.0	100.0	100.0	100.0	100.0	100.0	100.0	100.0
GE 900	99.9	99.9	100.0	100.0	100.0	100.0	100.0	100.0	100.0	100.0	100.0	100.0	100.0	100.0	100.0	100.0
GE 800	99.9	99.9	100.0	100.0	100.0	100.0	100.0	100.0	100.0	100.0	100.0	100.0	100.0	100.0	100.0	100.0
GE 700	99.9	99.9	100.0	100.0	100.0	100.0	100.0	100.0	100.0	100.0	100.0	100.0	100.0	100.0	100.0	100.0
GE 600	99.9	99.9	100.0	100.0	100.0	100.0	100.0	100.0	100.0	100.0	100.0	100.0	100.0	100.0	100.0	100.0
GE 500	99.9	99.9	100.0	100.0	100.0	100.0	100.0	100.0	100.0	100.0	100.0	100.0	100.0	100.0	100.0	100.0
GE 400	99.9	99.9	100.0	100.0	100.0	100.0	100.0	100.0	100.0	100.0	100.0	100.0	100.0	100.0	100.0	100.0
GE 300	99.9	99.9	100.0	100.0	100.0	100.0	100.0	100.0	100.0	100.0	100.0	100.0	100.0	100.0	100.0	100.0
GE 200	99.9	99.9	100.0	100.0	100.0	100.0	100.0	100.0	100.0	100.0	100.0	100.0	100.0	100.0	100.0	100.0
GE 100	99.9	99.9	100.0	100.0	100.0	100.0	100.0	100.0	100.0	100.0	100.0	100.0	100.0	100.0	100.0	100.0
GE 0	99.9	99.9	100.0	100.0	100.0	100.0	100.0	100.0	100.0	100.0	100.0	100.0	100.0	100.0	100.0	100.0

TOTAL NUMBER OF OBSERVATIONS: 736

GLOBAL CLIMATOLOGY BRANCH
 USAFETAC
 AIR WEATHER SERVICE/MAC

PERCENTAGE FREQUENCY OF OCCURRENCE OF CEILING VERSUS VISIBILITY
 FROM HOURLY OBSERVATIONS

STATION NUMBER: 723865 STATION NAME: NELLIS AFB NV

PERIOD OF RECORD: 77-86
 MONTH: JUL HOURS(LST): 1200-1400

CEILING IN FEET	VISIBILITY IN STATUTE MILES															
	GE 10	GE 6	GE 5	GE 4	GE 3	GE 2 1/2	GE 2	GE 1 1/2	GE 1 1/4	GE 1	GE 3/4	GE 5/8	GE 1/2	GE 5/16	GE 1/4	GE 0
NO CEIL	77.2	77.2	77.2	77.2	77.2	77.2	77.2	77.2	77.2	77.2	77.2	77.2	77.2	77.2	77.2	77.2
GE 2000	87.2	87.2	87.2	87.2	87.2	87.2	87.2	87.2	87.2	87.2	87.2	87.2	87.2	87.2	87.2	87.2
GE 1800	88.1	88.1	88.1	88.1	88.1	88.1	88.1	88.1	88.1	88.1	88.1	88.1	88.1	88.1	88.1	88.1
GE 1600	88.5	88.5	88.5	88.5	88.5	88.5	88.5	88.5	88.5	88.5	88.5	88.5	88.5	88.5	88.5	88.5
GE 1400	94.2	94.2	94.2	94.2	94.2	94.2	94.2	94.2	94.2	94.2	94.2	94.2	94.2	94.2	94.2	94.2
GE 1200	96.3	96.3	96.3	96.3	96.3	96.3	96.3	96.3	96.3	96.3	96.3	96.3	96.3	96.3	96.3	96.3
GE 1000	97.1	97.1	97.1	97.1	97.1	97.1	97.1	97.1	97.1	97.1	97.1	97.1	97.1	97.1	97.1	97.1
GE 900	97.3	97.3	97.3	97.3	97.3	97.3	97.3	97.3	97.3	97.3	97.3	97.3	97.3	97.3	97.3	97.3
GE 800	99.4	99.4	99.4	99.4	99.4	99.4	99.4	99.4	99.4	99.4	99.4	99.4	99.4	99.4	99.4	99.4
GE 700	99.5	99.5	99.5	99.5	99.5	99.5	99.5	99.5	99.5	99.5	99.5	99.5	99.5	99.5	99.5	99.5
GE 600	99.6	99.6	99.6	99.6	99.6	99.6	99.6	99.6	99.6	99.6	99.6	99.6	99.6	99.6	99.6	99.6
GE 500	99.9	99.9	99.9	99.9	99.9	99.9	99.9	99.9	99.9	99.9	99.9	99.9	99.9	99.9	99.9	99.9
GE 450	99.9	99.9	99.9	99.9	99.9	99.9	99.9	99.9	99.9	99.9	99.9	99.9	99.9	99.9	99.9	99.9
GE 400	100.0	100.0	100.0	100.0	100.0	100.0	100.0	100.0	100.0	100.0	100.0	100.0	100.0	100.0	100.0	100.0
GE 350	100.0	100.0	100.0	100.0	100.0	100.0	100.0	100.0	100.0	100.0	100.0	100.0	100.0	100.0	100.0	100.0
GE 300	100.0	100.0	100.0	100.0	100.0	100.0	100.0	100.0	100.0	100.0	100.0	100.0	100.0	100.0	100.0	100.0
GE 250	100.0	100.0	100.0	100.0	100.0	100.0	100.0	100.0	100.0	100.0	100.0	100.0	100.0	100.0	100.0	100.0
GE 200	100.0	100.0	100.0	100.0	100.0	100.0	100.0	100.0	100.0	100.0	100.0	100.0	100.0	100.0	100.0	100.0
GE 180	100.0	100.0	100.0	100.0	100.0	100.0	100.0	100.0	100.0	100.0	100.0	100.0	100.0	100.0	100.0	100.0
GE 160	100.0	100.0	100.0	100.0	100.0	100.0	100.0	100.0	100.0	100.0	100.0	100.0	100.0	100.0	100.0	100.0
GE 150	100.0	100.0	100.0	100.0	100.0	100.0	100.0	100.0	100.0	100.0	100.0	100.0	100.0	100.0	100.0	100.0
GE 120	100.0	100.0	100.0	100.0	100.0	100.0	100.0	100.0	100.0	100.0	100.0	100.0	100.0	100.0	100.0	100.0
GE 100	100.0	100.0	100.0	100.0	100.0	100.0	100.0	100.0	100.0	100.0	100.0	100.0	100.0	100.0	100.0	100.0
GE 90	100.0	100.0	100.0	100.0	100.0	100.0	100.0	100.0	100.0	100.0	100.0	100.0	100.0	100.0	100.0	100.0
GE 80	100.0	100.0	100.0	100.0	100.0	100.0	100.0	100.0	100.0	100.0	100.0	100.0	100.0	100.0	100.0	100.0
GE 70	100.0	100.0	100.0	100.0	100.0	100.0	100.0	100.0	100.0	100.0	100.0	100.0	100.0	100.0	100.0	100.0
GE 60	100.0	100.0	100.0	100.0	100.0	100.0	100.0	100.0	100.0	100.0	100.0	100.0	100.0	100.0	100.0	100.0
GE 50	100.0	100.0	100.0	100.0	100.0	100.0	100.0	100.0	100.0	100.0	100.0	100.0	100.0	100.0	100.0	100.0
GE 40	100.0	100.0	100.0	100.0	100.0	100.0	100.0	100.0	100.0	100.0	100.0	100.0	100.0	100.0	100.0	100.0
GE 30	100.0	100.0	100.0	100.0	100.0	100.0	100.0	100.0	100.0	100.0	100.0	100.0	100.0	100.0	100.0	100.0
GE 20	100.0	100.0	100.0	100.0	100.0	100.0	100.0	100.0	100.0	100.0	100.0	100.0	100.0	100.0	100.0	100.0
GE 10	100.0	100.0	100.0	100.0	100.0	100.0	100.0	100.0	100.0	100.0	100.0	100.0	100.0	100.0	100.0	100.0

TOTAL NUMBER OF OBSERVATIONS: 650

GLOBAL CLIMATOLOGY BRANCH
USAFETAC
AIR WEATHER SERVICE/MAC

PERCENTAGE FREQUENCY OF OCCURRENCE OF CEILING VERSUS VISIBILITY
FROM HOURLY OBSERVATIONS

STATION NUMBER: 723865 STATION NAME: NELLIS AFB NV

PERIOD OF RECORD: 77-86
MONTH: JUL HOURS(LST): 1500-1700

CEILING IN FEET	VISIBILITY IN STATUTE MILES															
	GE 10	GE 6	GE 5	GE 4	GE 3	GE 2 1/2	GE 2	GE 1 1/2	GE 1 1/4	GE 1	GE 3/4	GE 5/8	GE 1/2	GE 5/16	GE 1/4	GE 0
NO CEIL	77.1	77.1	77.1	77.1	77.1	77.1	77.1	77.1	77.1	77.1	77.1	77.1	77.1	77.1	77.1	77.1
GE 20000	88.3	88.4	88.4	88.4	88.4	88.4	88.4	88.4	88.4	88.4	88.4	88.4	88.4	88.4	88.4	88.4
GE 18000	88.5	88.6	88.6	88.6	88.6	88.6	88.6	88.6	88.6	88.6	88.6	88.6	88.6	88.6	88.6	88.6
GE 16000	89.2	89.4	89.4	89.4	89.4	89.4	89.4	89.4	89.4	89.4	89.4	89.4	89.4	89.4	89.4	89.4
GE 14000	93.9	94.0	94.0	94.0	94.0	94.0	94.0	94.0	94.0	94.0	94.0	94.0	94.0	94.0	94.0	94.0
GE 12000	95.8	95.9	95.9	95.9	95.9	95.9	95.9	95.9	95.9	95.9	95.9	95.9	95.9	95.9	95.9	95.9
GE 10000	97.7	97.8	97.8	97.8	97.8	97.8	97.8	97.8	97.8	97.8	97.8	97.8	97.8	97.8	97.8	97.8
GE 9000	97.7	97.8	97.8	97.8	97.8	97.8	97.8	97.8	97.8	97.8	97.8	97.8	97.8	97.8	97.8	97.8
GE 8000	99.1	99.2	99.2	99.2	99.2	99.2	99.2	99.2	99.2	99.2	99.2	99.2	99.2	99.2	99.2	99.2
GE 7000	99.4	99.6	99.6	99.6	99.6	99.6	99.6	99.6	99.6	99.6	99.6	99.6	99.6	99.6	99.7	99.7
GE 6000	99.5	99.7	99.8	99.8	99.8	99.8	99.8	99.8	99.8	99.8	99.8	99.8	99.8	99.8	99.9	99.9
GE 5000	99.5	99.7	99.8	99.8	99.8	99.8	99.8	99.8	99.8	99.8	99.8	99.8	99.8	99.8	99.9	99.9
GE 4500	99.5	99.7	99.8	99.8	99.8	99.8	99.8	99.8	99.8	99.8	99.8	99.8	99.8	99.8	99.9	99.9
GE 4000	99.5	99.7	99.8	99.8	99.8	99.8	99.8	99.8	99.8	99.8	99.8	99.8	99.8	99.8	99.9	99.9
GE 3500	99.5	99.7	99.8	99.8	99.8	99.8	99.8	99.8	99.8	99.8	99.8	99.8	99.8	99.8	99.9	99.9
GE 3000	99.5	99.7	99.8	99.8	99.8	99.8	99.8	99.8	99.8	99.8	99.8	99.8	99.8	99.8	99.9	99.9
GE 2500	99.5	99.7	99.8	99.8	99.8	99.8	99.8	99.8	99.8	99.8	99.8	99.8	99.8	99.8	99.9	99.9
GE 2000	99.5	99.7	99.8	99.8	99.8	99.8	99.8	99.8	99.8	99.8	99.8	99.8	99.8	99.8	99.9	99.9
GE 1800	99.5	99.7	99.8	99.8	99.8	99.8	99.8	99.8	99.8	99.8	99.8	99.8	99.8	99.8	99.9	99.9
GE 1600	99.5	99.7	99.8	99.8	99.8	99.8	99.8	99.8	99.8	99.8	99.8	99.8	99.8	99.8	99.9	99.9
GE 1500	99.5	99.7	99.8	99.8	99.8	99.8	99.8	99.8	99.8	99.8	99.8	99.8	99.8	99.8	99.9	99.9
GE 1400	99.5	99.7	99.8	99.8	99.8	99.8	99.8	99.8	99.8	99.8	99.8	99.8	99.8	99.8	99.9	99.9
GE 1300	99.5	99.7	99.8	99.8	99.8	99.8	99.8	99.8	99.8	99.8	99.8	99.8	99.8	99.8	99.9	99.9
GE 1200	99.5	99.7	99.8	99.8	99.8	99.8	99.8	99.8	99.8	99.8	99.8	99.8	99.8	99.8	99.9	99.9
GE 1100	99.5	99.7	99.8	99.8	99.8	99.8	99.8	99.8	99.8	99.8	99.8	99.8	99.8	99.8	99.9	99.9
GE 1000	99.5	99.7	99.8	99.8	99.8	99.8	99.8	99.8	99.8	99.8	99.8	99.8	99.8	99.8	99.9	99.9
GE 900	99.5	99.7	99.8	99.8	99.8	99.8	99.8	99.8	99.8	99.8	99.8	99.8	99.8	99.8	99.9	99.9
GE 800	99.5	99.7	99.8	99.8	99.8	99.8	99.8	99.8	99.8	99.8	99.8	99.8	99.8	99.8	99.9	99.9
GE 700	99.5	99.7	99.8	99.8	99.8	99.8	99.8	99.8	99.8	99.8	99.8	99.8	99.8	99.8	99.9	99.9
GE 600	99.5	99.7	99.8	99.8	99.8	99.8	99.8	99.8	99.8	99.8	99.8	99.8	99.8	99.8	99.9	99.9
GE 500	99.5	99.7	99.8	99.8	99.8	99.8	99.8	99.8	99.8	99.8	99.8	99.8	99.8	99.8	99.9	99.9
GE 400	99.5	99.7	99.8	99.8	99.8	99.8	99.8	99.8	99.8	99.8	99.8	99.8	99.8	99.8	99.9	99.9
GE 300	99.5	99.7	99.8	99.8	99.8	99.8	99.8	99.8	99.8	99.8	99.8	99.8	99.8	99.8	99.9	99.9
GE 200	99.5	99.7	99.8	99.8	99.8	99.8	99.8	99.8	99.8	99.8	99.8	99.8	99.8	99.8	99.9	99.9
GE 100	99.5	99.7	99.8	99.8	99.8	99.8	99.8	99.8	99.8	99.8	99.8	99.8	99.8	99.8	99.9	99.9
GE 0	99.5	99.7	99.8	99.8	99.8	99.8	99.8	99.8	99.8	99.8	99.8	99.8	99.8	99.8	99.9	100.0

TOTAL NUMBER OF OBSERVATIONS: 430

GLOBAL CLIMATOLOGY BRANCH
 USAFETAC
 AIR WEATHER SERVICE/MAC

PERCENTAGE FREQUENCY OF OCCURRENCE OF CEILING VERSUS VISIBILITY
 FROM HOURLY OBSERVATIONS

STATION NUMBER: 723865 STATION NAME: NELLIS AFB NV

PERIOD OF RECORD: 77-86
 MONTH: JUL HOURS(LST): 1800-2000

CEILING IN FEET	VISIBILITY IN STATUTE MILES															
	GE 10	GE 6	GE 5	GF 4	GE 3	GE 2 1/2	GE 2	GE 1 1/2	GE 1 1/4	GE 1	GE 3/4	GE 5/8	GE 1/2	GE 5/16	GE 1/4	GE 0
NO CEIL	79.5	79.5	79.5	79.5	79.5	79.5	79.5	79.5	79.5	79.5	79.5	79.5	79.5	79.5	79.5	79.5
GE 20000	88.6	88.6	88.6	88.6	88.6	88.6	88.6	88.6	88.6	88.6	88.6	88.6	88.6	88.6	88.6	88.6
GE 18000	88.8	88.8	88.8	88.8	88.8	88.8	88.8	88.8	88.8	88.8	88.8	88.8	88.8	88.8	88.8	88.8
GF 16000	90.1	90.1	90.1	90.1	90.1	90.1	90.1	90.1	90.1	90.1	90.1	90.1	90.1	90.1	90.1	90.1
GE 14000	94.6	94.7	94.7	94.7	94.7	94.7	94.7	94.7	94.7	94.7	94.7	94.7	94.7	94.7	94.7	94.7
GF 12000	95.8	95.9	95.9	95.9	95.9	95.9	95.9	96.0	96.0	96.0	96.0	96.0	96.0	96.0	96.0	96.0
GE 10000	97.7	97.8	97.8	97.8	97.8	97.8	98.0	98.0	98.0	98.0	98.0	98.0	98.0	98.0	98.0	98.0
GE 9000	97.8	98.0	98.0	98.0	98.0	98.0	98.1	98.1	98.1	98.1	98.1	98.1	98.1	98.1	98.1	98.1
GF 8000	98.9	98.9	98.9	98.9	98.9	98.9	99.0	99.0	99.0	99.0	99.0	99.0	99.0	99.0	99.0	99.0
GE 7000	99.4	99.5	99.5	99.5	99.5	99.5	99.6	99.6	99.6	99.6	99.6	99.6	99.6	99.6	99.7	99.7
GF 6000	99.4	99.5	99.5	99.5	99.5	99.5	99.6	99.6	99.6	99.6	99.6	99.6	99.6	99.6	99.7	99.7
GE 5000	99.7	99.8	99.8	99.8	99.8	99.8	99.9	99.9	99.9	99.9	99.9	99.9	99.9	99.9	100.0	100.0
GF 4500	99.7	99.8	99.8	99.8	99.8	99.8	99.9	99.9	99.9	99.9	99.9	99.9	99.9	99.9	100.0	100.0
GE 4000	99.7	99.8	99.8	99.8	99.8	99.8	99.9	99.9	99.9	99.9	99.9	99.9	99.9	99.9	100.0	100.0
GE 3500	99.7	99.8	99.8	99.8	99.8	99.8	99.9	99.9	99.9	99.9	99.9	99.9	99.9	99.9	100.0	100.0
GE 3000	99.7	99.8	99.8	99.8	99.8	99.8	99.9	99.9	99.9	99.9	99.9	99.9	99.9	99.9	100.0	100.0
GF 2500	99.7	99.8	99.8	99.8	99.8	99.8	99.9	99.9	99.9	99.9	99.9	99.9	99.9	99.9	100.0	100.0
GE 2000	99.7	99.8	99.8	99.8	99.8	99.8	99.9	99.9	99.9	99.9	99.9	99.9	99.9	99.9	100.0	100.0
GF 1800	99.7	99.8	99.8	99.8	99.8	99.8	99.9	99.9	99.9	99.9	99.9	99.9	99.9	99.9	100.0	100.0
GE 1600	99.7	99.8	99.8	99.8	99.8	99.8	99.9	99.9	99.9	99.9	99.9	99.9	99.9	99.9	100.0	100.0
GF 1400	99.7	99.8	99.8	99.8	99.8	99.8	99.9	99.9	99.9	99.9	99.9	99.9	99.9	99.9	100.0	100.0
GF 1200	99.7	99.8	99.8	99.8	99.8	99.8	99.9	99.9	99.9	99.9	99.9	99.9	99.9	99.9	100.0	100.0
GF 1000	99.7	99.8	99.8	99.8	99.8	99.8	99.9	99.9	99.9	99.9	99.9	99.9	99.9	99.9	100.0	100.0
GF 800	99.7	99.8	99.8	99.8	99.8	99.8	99.9	99.9	99.9	99.9	99.9	99.9	99.9	99.9	100.0	100.0
GF 600	99.7	99.8	99.8	99.8	99.8	99.8	99.9	99.9	99.9	99.9	99.9	99.9	99.9	99.9	100.0	100.0
GF 500	99.7	99.8	99.8	99.8	99.8	99.8	99.9	99.9	99.9	99.9	99.9	99.9	99.9	99.9	100.0	100.0
GF 400	99.7	99.8	99.8	99.8	99.8	99.8	99.9	99.9	99.9	99.9	99.9	99.9	99.9	99.9	100.0	100.0
GF 300	99.7	99.8	99.8	99.8	99.8	99.8	99.9	99.9	99.9	99.9	99.9	99.9	99.9	99.9	100.0	100.0
GF 200	99.7	99.8	99.8	99.8	99.8	99.8	99.9	99.9	99.9	99.9	99.9	99.9	99.9	99.9	100.0	100.0
GF 100	99.7	99.8	99.8	99.8	99.8	99.8	99.9	99.9	99.9	99.9	99.9	99.9	99.9	99.9	100.0	100.0

TOTAL NUMBER OF OBSERVATIONS: 930

GLOBAL CLIMATOLOGY BRANCH
USAFETAC
AIR WEATHER SERVICE/MAC

PERCENTAGE FREQUENCY OF OCCURRENCE OF CEILING VERSUS VISIBILITY
FROM HOURLY OBSERVATIONS

STATION NUMBER: 723865 STATION NAME: NELLIS AFB NV

PERIOD OF RECORD: 77-86
MONTH: JUL HOURS(LST): 2100-2300

CEILING IN FEET	VISIBILITY IN STATUTE MILES															
	GE 10	GE 6	GE 5	GF 4	GE 3	GF 2 1/2	GE 2	GF 1 1/2	GE 1 1/4	GE 1	GE 3/4	GE 5/8	GE 1/2	GE 5/16	GE 1/4	GE 0
NO CEIL	85.5	85.5	85.5	85.5	85.5	85.5	85.5	85.5	85.5	85.5	85.5	85.5	85.5	85.5	85.5	85.5
GF 2000	90.9	90.9	90.9	90.9	90.9	90.9	90.9	90.9	90.9	90.9	90.9	90.9	90.9	90.9	90.9	90.9
GF 1800	91.3	91.3	91.3	91.3	91.3	91.3	91.3	91.3	91.3	91.3	91.3	91.3	91.3	91.3	91.3	91.3
GF 1600	92.6	92.6	92.6	92.6	92.6	92.6	92.6	92.6	92.6	92.6	92.6	92.6	92.6	92.6	92.6	92.6
GF 1400	95.3	95.4	95.4	95.4	95.5	95.6	95.6	95.6	95.6	95.6	95.6	95.6	95.6	95.6	95.6	95.6
GE 1200	96.8	96.9	96.9	96.9	97.1	97.1	97.1	97.1	97.1	97.1	97.1	97.1	97.1	97.1	97.1	97.1
GE 1000	98.6	98.7	98.7	98.7	98.9	98.9	98.9	98.9	98.9	98.9	98.9	98.9	98.9	98.9	98.9	98.9
GF 900	98.9	99.0	99.0	99.0	99.2	99.2	99.2	99.2	99.2	99.2	99.2	99.2	99.2	99.2	99.2	99.2
GF 800	99.5	99.6	99.6	99.6	99.8	99.8	99.8	99.8	99.8	99.8	99.8	99.8	99.8	99.8	99.8	99.8
GF 700	99.6	99.7	99.7	99.7	99.9	99.9	99.9	99.9	99.9	99.9	99.9	99.9	99.9	99.9	99.9	99.9
GF 600	99.6	99.7	99.7	99.7	99.9	99.9	99.9	99.9	99.9	99.9	99.9	99.9	99.9	99.9	99.9	99.9
GF 500	99.7	99.8	99.8	99.8	100.0	100.0	100.0	100.0	100.0	100.0	100.0	100.0	100.0	100.0	100.0	100.0
GF 450	99.7	99.8	99.8	99.8	100.0	100.0	100.0	100.0	100.0	100.0	100.0	100.0	100.0	100.0	100.0	100.0
GF 400	99.7	99.8	99.8	99.8	100.0	100.0	100.0	100.0	100.0	100.0	100.0	100.0	100.0	100.0	100.0	100.0
GF 350	99.7	99.8	99.8	99.8	100.0	100.0	100.0	100.0	100.0	100.0	100.0	100.0	100.0	100.0	100.0	100.0
GF 300	99.7	99.8	99.8	99.8	100.0	100.0	100.0	100.0	100.0	100.0	100.0	100.0	100.0	100.0	100.0	100.0
GF 250	99.7	99.8	99.8	99.8	100.0	100.0	100.0	100.0	100.0	100.0	100.0	100.0	100.0	100.0	100.0	100.0
GF 200	99.7	99.8	99.8	99.8	100.0	100.0	100.0	100.0	100.0	100.0	100.0	100.0	100.0	100.0	100.0	100.0
GF 180	99.7	99.8	99.8	99.8	100.0	100.0	100.0	100.0	100.0	100.0	100.0	100.0	100.0	100.0	100.0	100.0
GF 160	99.7	99.8	99.8	99.8	100.0	100.0	100.0	100.0	100.0	100.0	100.0	100.0	100.0	100.0	100.0	100.0
GF 150	99.7	99.8	99.8	99.8	100.0	100.0	100.0	100.0	100.0	100.0	100.0	100.0	100.0	100.0	100.0	100.0
GF 120	99.7	99.8	99.8	99.8	100.0	100.0	100.0	100.0	100.0	100.0	100.0	100.0	100.0	100.0	100.0	100.0
GF 100	99.7	99.8	99.8	99.8	100.0	100.0	100.0	100.0	100.0	100.0	100.0	100.0	100.0	100.0	100.0	100.0
GF 90	99.7	99.8	99.8	99.8	100.0	100.0	100.0	100.0	100.0	100.0	100.0	100.0	100.0	100.0	100.0	100.0
GF 80	99.7	99.8	99.8	99.8	100.0	100.0	100.0	100.0	100.0	100.0	100.0	100.0	100.0	100.0	100.0	100.0
GF 70	99.7	99.8	99.8	99.8	100.0	100.0	100.0	100.0	100.0	100.0	100.0	100.0	100.0	100.0	100.0	100.0
GF 60	99.7	99.8	99.8	99.8	100.0	100.0	100.0	100.0	100.0	100.0	100.0	100.0	100.0	100.0	100.0	100.0
GF 50	99.7	99.8	99.8	99.8	100.0	100.0	100.0	100.0	100.0	100.0	100.0	100.0	100.0	100.0	100.0	100.0
GF 40	99.7	99.8	99.8	99.8	100.0	100.0	100.0	100.0	100.0	100.0	100.0	100.0	100.0	100.0	100.0	100.0
GF 30	99.7	99.8	99.8	99.8	100.0	100.0	100.0	100.0	100.0	100.0	100.0	100.0	100.0	100.0	100.0	100.0
GF 20	99.7	99.8	99.8	99.8	100.0	100.0	100.0	100.0	100.0	100.0	100.0	100.0	100.0	100.0	100.0	100.0
GF 10	99.7	99.8	99.8	99.8	100.0	100.0	100.0	100.0	100.0	100.0	100.0	100.0	100.0	100.0	100.0	100.0

TOTAL NUMBER OF OBSERVATIONS: 930

GLOBAL CLIMATOLOGY BRANCH
USAFETAC
AIR WEATHER SERVICE/MAC

PERCENTAGE FREQUENCY OF OCCURRENCE OF CEILING VERSUS VISIBILITY
FROM HOURLY OBSERVATIONS

STATION NUMBER: 723865 STATION NAME: NELLIS AFB NV

PERIOD OF RECORD: 77-86
MONTH: JUL HOURS(LST): ALL

CEILING IN FEET	VISIBILITY IN STATUTE MILES															
	GE 10	GE 6	GE 5	GE 4	GE 3	GE 2 1/2	GE 2	GE 1 1/2	GE 1 1/4	GE 1	GE 3/4	GE 5/8	GE 1/2	GE 5/16	GE 1/4	GE 0
NO CEIL	81.3	81.4	81.4	81.4	81.4	81.4	81.4	81.4	81.4	81.4	81.4	81.4	81.4	81.4	81.4	81.4
GE 2000	88.0	88.0	88.0	88.0	88.0	88.0	88.0	88.0	88.0	88.0	88.0	88.0	88.0	88.0	88.0	88.0
GE 1800	88.5	88.5	88.5	88.5	88.6	88.6	88.6	88.6	88.6	88.6	88.6	88.6	88.6	88.6	88.6	88.6
GE 1600	89.4	89.4	89.4	89.4	89.5	89.5	89.5	89.5	89.5	89.5	89.5	89.5	89.5	89.5	89.5	89.5
GE 1400	94.2	94.3	94.3	94.3	94.3	94.3	94.3	94.3	94.3	94.3	94.3	94.3	94.3	94.3	94.3	94.3
GE 1200	96.3	96.4	96.4	96.4	96.5	96.5	96.5	96.5	96.5	96.5	96.5	96.5	96.5	96.5	96.5	96.5
GE 1000	98.0	98.1	98.1	98.1	98.1	98.1	98.1	98.1	98.1	98.1	98.1	98.1	98.1	98.1	98.1	98.1
GE 900	98.2	98.3	98.3	98.3	98.3	98.3	98.3	98.3	98.3	98.3	98.3	98.3	98.3	98.3	98.3	98.3
GE 800	99.4	99.5	99.5	99.5	99.5	99.5	99.5	99.6	99.6	99.6	99.6	99.6	99.6	99.6	99.6	99.6
GE 700	99.6	99.7	99.7	99.7	99.7	99.7	99.7	99.7	99.7	99.7	99.7	99.7	99.7	99.7	99.7	99.7
GE 600	99.6	99.7	99.7	99.7	99.8	99.8	99.8	99.8	99.8	99.8	99.8	99.8	99.8	99.8	99.8	99.8
GE 500	99.7	99.8	99.9	99.9	99.9	99.9	99.9	99.9	99.9	99.9	99.9	99.9	99.9	99.9	100.0	100.0
GE 450	99.7	99.8	99.9	99.9	99.9	99.9	99.9	99.9	99.9	99.9	99.9	99.9	99.9	99.9	100.0	100.0
GE 400	99.8	99.9	99.9	99.9	99.9	99.9	99.9	99.9	99.9	99.9	99.9	99.9	99.9	99.9	100.0	100.0
GE 350	99.8	99.9	99.9	99.9	99.9	99.9	99.9	99.9	99.9	99.9	99.9	99.9	99.9	99.9	100.0	100.0
GE 300	99.8	99.9	99.9	99.9	99.9	99.9	99.9	99.9	99.9	99.9	99.9	99.9	99.9	99.9	100.0	100.0
GE 250	99.8	99.9	99.9	99.9	99.9	99.9	99.9	99.9	99.9	99.9	99.9	99.9	99.9	99.9	100.0	100.0
GE 200	99.8	99.9	99.9	99.9	99.9	99.9	99.9	99.9	99.9	99.9	99.9	99.9	99.9	99.9	100.0	100.0
GE 180	99.8	99.9	99.9	99.9	99.9	99.9	99.9	99.9	99.9	99.9	99.9	99.9	99.9	99.9	100.0	100.0
GE 150	99.8	99.9	99.9	99.9	99.9	99.9	99.9	99.9	99.9	99.9	99.9	99.9	99.9	99.9	100.0	100.0
GE 120	99.8	99.9	99.9	99.9	99.9	99.9	99.9	99.9	99.9	99.9	99.9	99.9	99.9	99.9	100.0	100.0
GE 100	99.8	99.9	99.9	99.9	99.9	99.9	99.9	99.9	99.9	99.9	99.9	99.9	99.9	99.9	100.0	100.0
GE 90	99.8	99.9	99.9	99.9	99.9	99.9	99.9	99.9	99.9	99.9	99.9	99.9	99.9	99.9	100.0	100.0
GE 80	99.8	99.9	99.9	99.9	99.9	99.9	99.9	99.9	99.9	99.9	99.9	99.9	99.9	99.9	100.0	100.0
GE 70	99.8	99.9	99.9	99.9	99.9	99.9	99.9	99.9	99.9	99.9	99.9	99.9	99.9	99.9	100.0	100.0
GE 60	99.8	99.9	99.9	99.9	99.9	99.9	99.9	99.9	99.9	99.9	99.9	99.9	99.9	99.9	100.0	100.0
GE 50	99.8	99.9	99.9	99.9	99.9	99.9	99.9	99.9	99.9	99.9	99.9	99.9	99.9	99.9	100.0	100.0
GE 40	99.8	99.9	99.9	99.9	99.9	99.9	99.9	99.9	99.9	99.9	99.9	99.9	99.9	99.9	100.0	100.0
GE 30	99.8	99.9	99.9	99.9	99.9	99.9	99.9	99.9	99.9	99.9	99.9	99.9	99.9	99.9	100.0	100.0
GE 20	99.8	99.9	99.9	99.9	99.9	99.9	99.9	99.9	99.9	99.9	99.9	99.9	99.9	99.9	100.0	100.0
GE 10	99.8	99.9	99.9	99.9	99.9	99.9	99.9	99.9	99.9	99.9	99.9	99.9	99.9	99.9	100.0	100.0

TOTAL NUMBER OF OBSERVATIONS: 7441

GLOBAL CLIMATOLOGY BRANCH
USAFETAC
AIR WEATHER SERVICE/MAC

PERCENTAGE FREQUENCY OF OCCURRENCE OF CEILING VERSUS VISIBILITY
FROM HOURLY OBSERVATIONS

STATION NUMBER: 723865 STATION NAME: NELLIS AFB NV

PERIOD OF RECORD: 77-86
MONTH: AUG HOURS(LST): 0000-0200

CEILING IN FEET	VISIBILITY IN STATUTE MILES															
	GE 10	GE 6	GE 5	GE 4	GE 3	GE 2 1/2	GE 2	GE 1 1/2	GE 1 1/4	GE 1	GE 3/4	GE 5/8	GE 1/2	GE 5/16	GE 1/4	GE 0
NO CEIL	63.7	83.7	83.8	83.8	83.8	83.8	83.8	83.8	83.8	83.8	83.8	83.8	83.8	83.8	83.8	83.8
GE 2000	89.0	89.0	89.1	89.1	89.1	89.1	89.1	89.1	89.1	89.1	89.1	89.1	89.1	89.1	89.1	89.1
GE 1800	89.8	89.8	89.9	89.9	89.9	89.9	89.9	89.9	89.9	89.9	89.9	89.9	89.9	89.9	89.9	89.9
GE 1600	90.8	90.8	90.9	90.9	90.9	90.9	90.9	90.9	90.9	90.9	90.9	90.9	90.9	90.9	90.9	90.9
GE 1400	93.2	93.2	93.3	93.3	93.3	93.3	93.3	93.3	93.3	93.3	93.3	93.3	93.3	93.3	93.3	93.3
GE 1200	95.2	95.2	95.3	95.3	95.3	95.3	95.3	95.3	95.3	95.3	95.3	95.3	95.3	95.3	95.3	95.3
GE 1000	97.5	97.5	97.6	97.6	97.6	97.6	97.6	97.6	97.6	97.6	97.6	97.6	97.6	97.6	97.6	97.6
GE 900	97.5	97.5	97.6	97.6	97.6	97.6	97.6	97.6	97.6	97.6	97.6	97.6	97.6	97.6	97.6	97.6
GE 800	98.6	98.6	98.7	98.7	98.7	98.7	98.7	98.7	98.7	98.7	98.7	98.7	98.7	98.7	98.7	98.7
GE 700	98.8	98.8	98.9	98.9	98.9	98.9	98.9	98.9	98.9	98.9	98.9	98.9	98.9	98.9	98.9	98.9
GE 600	99.1	99.1	99.2	99.2	99.2	99.2	99.2	99.2	99.2	99.2	99.2	99.2	99.2	99.2	99.2	99.2
GE 500	99.1	99.1	99.2	99.2	99.2	99.2	99.2	99.2	99.2	99.2	99.2	99.2	99.2	99.2	99.2	99.2
GE 450	99.1	99.1	99.2	99.2	99.2	99.2	99.2	99.2	99.2	99.2	99.2	99.2	99.2	99.2	99.2	99.2
GE 400	99.8	99.8	99.9	99.9	99.9	99.9	99.9	99.9	99.9	99.9	99.9	99.9	99.9	99.9	99.9	99.9
GE 350	99.8	99.8	99.9	99.9	99.9	99.9	99.9	99.9	99.9	99.9	99.9	99.9	99.9	99.9	99.9	99.9
GE 300	99.8	99.8	99.9	99.9	99.9	99.9	99.9	99.9	99.9	99.9	99.9	99.9	99.9	99.9	99.9	99.9
GE 250	99.8	99.8	99.9	99.9	99.9	99.9	99.9	99.9	99.9	99.9	99.9	99.9	99.9	99.9	99.9	99.9
GE 200	99.8	99.8	99.9	99.9	99.9	99.9	99.9	99.9	99.9	99.9	99.9	99.9	99.9	99.9	99.9	99.9
GE 150	99.8	99.8	99.9	99.9	99.9	99.9	99.9	99.9	99.9	99.9	99.9	99.9	99.9	99.9	99.9	99.9
GE 120	99.8	99.8	99.9	99.9	99.9	99.9	99.9	99.9	99.9	99.9	99.9	99.9	99.9	99.9	99.9	99.9
GE 100	99.8	99.8	99.9	99.9	99.9	99.9	99.9	99.9	99.9	99.9	99.9	99.9	99.9	99.9	99.9	99.9
GE 90	99.8	99.8	99.9	99.9	99.9	99.9	99.9	99.9	99.9	99.9	99.9	99.9	99.9	99.9	99.9	99.9
GE 80	99.8	99.8	99.9	99.9	99.9	99.9	99.9	99.9	99.9	99.9	99.9	99.9	99.9	99.9	99.9	99.9
GE 70	99.8	99.8	99.9	99.9	99.9	99.9	99.9	99.9	99.9	99.9	99.9	99.9	99.9	99.9	99.9	99.9
GE 60	99.8	99.8	99.9	99.9	99.9	99.9	99.9	99.9	99.9	99.9	99.9	99.9	99.9	99.9	99.9	99.9
GE 50	99.8	99.8	99.9	99.9	99.9	99.9	99.9	99.9	99.9	99.9	99.9	99.9	99.9	99.9	99.9	99.9
GE 40	99.9	99.9	100.0	100.0	100.0	100.0	100.0	100.0	100.0	100.0	100.0	100.0	100.0	100.0	100.0	100.0
GE 30	99.9	99.9	100.0	100.0	100.0	100.0	100.0	100.0	100.0	100.0	100.0	100.0	100.0	100.0	100.0	100.0
GE 20	99.9	99.9	100.0	100.0	100.0	100.0	100.0	100.0	100.0	100.0	100.0	100.0	100.0	100.0	100.0	100.0
GE 10	99.9	99.9	100.0	100.0	100.0	100.0	100.0	100.0	100.0	100.0	100.0	100.0	100.0	100.0	100.0	100.0

TOTAL NUMBER OF OBSERVATIONS: 530

GLOBAL CLIMATOLOGY BRANCH
USAFETAC
AIR WEATHER SERVICE/MAC

PERCENTAGE FREQUENCY OF OCCURRENCE OF CEILING VFRSUS VISIBILITY
FROM HOURLY OBSERVATIONS

STATION NUMBER: 723865 STATION NAME: NELLIS AFB NV

PERIOD OF RECORD: 77-86

MONTH: AUG HOURS(LST): 0300-0500

CEILING IN FEET	VISIBILITY IN STATUTE MILES															
	GE 10	GE 6	GE 5	GE 4	GE 3	GE 2 1/2	GE 2	GE 1 1/2	GE 1 1/4	GE 1	GE 3/4	GE 5/8	GE 1/2	GE 5/16	GE 1/4	GE 0
NO CEIL	86.1	86.1	86.1	86.1	86.1	86.1	86.1	86.1	86.1	86.1	86.1	86.1	86.1	86.1	86.1	86.1
GE 20000	89.4	89.4	89.4	89.4	89.4	89.4	89.4	89.4	89.4	89.4	89.4	89.4	89.4	89.4	89.4	89.4
GE 18000	89.7	89.7	89.7	89.7	89.7	89.7	89.7	89.7	89.7	89.7	89.7	89.7	89.7	89.7	89.7	89.7
GE 16000	90.5	90.5	90.5	90.5	90.5	90.5	90.5	90.5	90.5	90.5	90.5	90.5	90.5	90.5	90.5	90.5
GE 14000	93.3	93.3	93.3	93.3	93.3	93.3	93.3	93.3	93.3	93.3	93.3	93.3	93.3	93.3	93.3	93.3
GE 12000	95.5	95.5	95.5	95.5	95.5	95.5	95.5	95.5	95.5	95.5	95.5	95.5	95.5	95.5	95.5	95.5
GE 10000	96.9	96.9	96.9	96.9	96.9	96.9	96.9	96.9	96.9	96.9	96.9	96.9	96.9	96.9	96.9	96.9
GE 9000	97.0	97.1	97.1	97.1	97.1	97.1	97.1	97.1	97.1	97.1	97.1	97.1	97.1	97.1	97.1	97.1
GE 8000	98.5	98.6	98.6	98.6	98.6	98.6	98.6	98.6	98.6	98.6	98.6	98.6	98.6	98.6	98.6	98.6
GE 7000	98.9	99.0	99.0	99.0	99.0	99.0	99.0	99.0	99.0	99.0	99.0	99.0	99.0	99.0	99.0	99.0
GE 6000	98.9	99.0	99.0	99.0	99.0	99.0	99.0	99.0	99.0	99.0	99.0	99.0	99.0	99.0	99.0	99.0
GE 5000	98.9	99.0	99.0	99.0	99.0	99.0	99.0	99.0	99.0	99.0	99.0	99.0	99.0	99.0	99.0	99.0
GE 4500	98.9	99.0	99.0	99.0	99.0	99.0	99.0	99.0	99.0	99.0	99.0	99.0	99.0	99.0	99.0	99.0
GE 4000	99.6	99.7	99.7	99.7	99.7	99.7	99.7	99.7	99.7	99.7	99.7	99.7	99.7	99.7	99.7	99.7
GE 3500	99.6	99.7	99.7	99.7	99.7	99.7	99.7	99.7	99.7	99.7	99.7	99.7	99.7	99.7	99.7	99.7
GE 3000	99.6	99.7	99.7	99.7	99.7	99.7	99.7	99.7	99.7	99.7	99.7	99.7	99.7	99.7	99.7	99.7
GE 2500	99.6	99.7	99.7	99.7	99.7	99.7	99.7	99.7	99.7	99.7	99.7	99.7	99.7	99.7	99.7	99.7
GE 2000	99.7	99.8	99.8	99.8	99.8	99.8	99.8	99.8	99.8	99.8	99.8	99.8	99.8	99.8	99.8	99.8
GE 1800	99.8	99.9	99.9	99.9	99.9	99.9	99.9	99.9	99.9	99.9	99.9	99.9	99.9	99.9	99.9	99.9
GE 1500	99.9	100.0	100.0	100.0	100.0	100.0	100.0	100.0	100.0	100.0	100.0	100.0	100.0	100.0	100.0	100.0
GE 1200	99.9	100.0	100.0	100.0	100.0	100.0	100.0	100.0	100.0	100.0	100.0	100.0	100.0	100.0	100.0	100.0
GE 1000	99.9	100.0	100.0	100.0	100.0	100.0	100.0	100.0	100.0	100.0	100.0	100.0	100.0	100.0	100.0	100.0
GE 900	99.9	100.0	100.0	100.0	100.0	100.0	100.0	100.0	100.0	100.0	100.0	100.0	100.0	100.0	100.0	100.0
GE 800	99.9	100.0	100.0	100.0	100.0	100.0	100.0	100.0	100.0	100.0	100.0	100.0	100.0	100.0	100.0	100.0
GE 700	99.9	100.0	100.0	100.0	100.0	100.0	100.0	100.0	100.0	100.0	100.0	100.0	100.0	100.0	100.0	100.0
GE 600	99.9	100.0	100.0	100.0	100.0	100.0	100.0	100.0	100.0	100.0	100.0	100.0	100.0	100.0	100.0	100.0
GE 500	99.9	100.0	100.0	100.0	100.0	100.0	100.0	100.0	100.0	100.0	100.0	100.0	100.0	100.0	100.0	100.0
GE 400	99.9	100.0	100.0	100.0	100.0	100.0	100.0	100.0	100.0	100.0	100.0	100.0	100.0	100.0	100.0	100.0
GE 300	99.9	100.0	100.0	100.0	100.0	100.0	100.0	100.0	100.0	100.0	100.0	100.0	100.0	100.0	100.0	100.0
GE 200	99.9	100.0	100.0	100.0	100.0	100.0	100.0	100.0	100.0	100.0	100.0	100.0	100.0	100.0	100.0	100.0
GE 100	99.9	100.0	100.0	100.0	100.0	100.0	100.0	100.0	100.0	100.0	100.0	100.0	100.0	100.0	100.0	100.0

TOTAL NUMBER OF OBSERVATIONS: 430

GLOBAL CLIMATOLOGY BRANCH
USAFETAC
AIR WEATHER SERVICE/MAC

PERCENTAGE FREQUENCY OF OCCURRENCE OF CEILING VERSUS VISIBILITY
FROM HOURLY OBSERVATIONS

STATION NUMBER: 723865 STATION NAME: NELLIS AFB NV

PERIOD OF RECORD: 77-86
MONTH: AUG HOURS(LST): 0600-0800

CEILING IN FEET	VISIBILITY IN STATUTE MILES															
	GE 10	GE 6	GE 5	GE 4	GE 3	GE 2 1/2	GE 2	GE 1 1/2	GE 1 1/4	GE 1	GE 3/4	GE 5/8	GE 1/2	GE 5/16	GE 1/4	GE 0
NO CEIL	84.3	84.3	84.3	84.3	84.3	84.3	84.3	84.3	84.3	84.3	84.3	84.3	84.3	84.3	84.3	84.3
GE 20000	88.1	88.1	88.1	88.1	88.1	88.1	88.1	88.1	88.1	88.1	88.1	88.1	88.1	88.1	88.1	88.1
GE 18000	88.7	88.7	88.7	88.7	88.7	88.7	88.7	88.7	88.7	88.7	88.7	88.7	88.7	88.7	88.7	88.7
GE 16000	90.0	90.0	90.0	90.0	90.0	90.0	90.0	90.0	90.0	90.0	90.0	90.0	90.0	90.0	90.0	90.0
GE 14000	92.9	92.9	92.9	92.9	92.9	92.9	92.9	92.9	92.9	92.9	92.9	92.9	92.9	92.9	92.9	92.9
GE 12000	95.4	95.4	95.4	95.4	95.4	95.4	95.4	95.4	95.4	95.4	95.4	95.4	95.4	95.4	95.4	95.4
GE 10000	96.8	96.8	96.8	96.8	96.8	96.8	96.8	96.8	96.8	96.8	96.8	96.8	96.8	96.8	96.8	96.8
GE 9000	97.0	97.0	97.1	97.1	97.1	97.1	97.1	97.1	97.1	97.1	97.1	97.1	97.1	97.1	97.1	97.1
GE 8000	98.5	98.5	98.6	98.6	98.6	98.6	98.6	98.6	98.6	98.6	98.6	98.6	98.6	98.6	98.6	98.6
GE 7000	98.7	98.8	98.9	98.9	99.1	99.1	99.1	99.1	99.1	99.1	99.1	99.1	99.1	99.1	99.1	99.1
GE 6000	98.7	98.8	98.9	98.9	99.1	99.1	99.1	99.1	99.1	99.1	99.1	99.1	99.1	99.1	99.1	99.1
GE 5000	99.0	99.2	99.4	99.4	99.6	99.6	99.6	99.6	99.6	99.6	99.6	99.6	99.6	99.6	99.6	99.6
GE 4500	99.0	99.2	99.4	99.4	99.6	99.6	99.6	99.6	99.6	99.6	99.6	99.6	99.6	99.6	99.6	99.6
GE 4000	99.4	99.6	99.7	99.7	99.9	99.9	99.9	99.9	99.9	99.9	99.9	99.9	99.9	99.9	99.9	99.9
GE 3500	99.4	99.6	99.7	99.7	99.9	99.9	99.9	99.9	99.9	99.9	99.9	99.9	99.9	99.9	99.9	99.9
GE 3000	99.4	99.6	99.7	99.7	99.9	99.9	99.9	99.9	99.9	99.9	99.9	99.9	99.9	99.9	99.9	99.9
GE 2500	99.4	99.6	99.7	99.7	99.9	99.9	99.9	99.9	99.9	99.9	99.9	99.9	99.9	99.9	99.9	99.9
GE 2000	99.4	99.6	99.7	99.7	99.9	99.9	99.9	99.9	99.9	99.9	99.9	99.9	99.9	99.9	99.9	99.9
GE 1800	99.4	99.6	99.7	99.7	99.9	99.9	99.9	99.9	99.9	99.9	99.9	99.9	99.9	99.9	99.9	99.9
GE 1500	99.5	99.7	99.8	99.8	100.0	100.0	100.0	100.0	100.0	100.0	100.0	100.0	100.0	100.0	100.0	100.0
GE 1200	99.5	99.7	99.8	99.8	100.0	100.0	100.0	100.0	100.0	100.0	100.0	100.0	100.0	100.0	100.0	100.0
GE 1000	99.5	99.7	99.8	99.8	100.0	100.0	100.0	100.0	100.0	100.0	100.0	100.0	100.0	100.0	100.0	100.0
GE 900	99.5	99.7	99.8	99.8	100.0	100.0	100.0	100.0	100.0	100.0	100.0	100.0	100.0	100.0	100.0	100.0
GE 800	99.5	99.7	99.8	99.8	100.0	100.0	100.0	100.0	100.0	100.0	100.0	100.0	100.0	100.0	100.0	100.0
GE 700	99.5	99.7	99.8	99.8	100.0	100.0	100.0	100.0	100.0	100.0	100.0	100.0	100.0	100.0	100.0	100.0
GE 600	99.5	99.7	99.8	99.8	100.0	100.0	100.0	100.0	100.0	100.0	100.0	100.0	100.0	100.0	100.0	100.0
GE 500	99.5	99.7	99.8	99.8	100.0	100.0	100.0	100.0	100.0	100.0	100.0	100.0	100.0	100.0	100.0	100.0
GE 400	99.5	99.7	99.8	99.8	100.0	100.0	100.0	100.0	100.0	100.0	100.0	100.0	100.0	100.0	100.0	100.0
GE 300	99.5	99.7	99.8	99.8	100.0	100.0	100.0	100.0	100.0	100.0	100.0	100.0	100.0	100.0	100.0	100.0
GE 200	99.5	99.7	99.8	99.8	100.0	100.0	100.0	100.0	100.0	100.0	100.0	100.0	100.0	100.0	100.0	100.0
GE 100	99.5	99.7	99.8	99.8	100.0	100.0	100.0	100.0	100.0	100.0	100.0	100.0	100.0	100.0	100.0	100.0
GE 0	99.5	99.7	99.8	99.8	100.0	100.0	100.0	100.0	100.0	100.0	100.0	100.0	100.0	100.0	100.0	100.0

TOTAL NUMBER OF OBSERVATIONS: 930

GLOBAL CLIMATOLOGY BRANCH
 USAFETAC
 AIR WEATHER SERVICE/MAC

PERCENTAGE FREQUENCY OF OCCURRENCE OF CEILING VERSUS VISIBILITY
 FROM HOURLY OBSERVATIONS

STATION NUMBER: 723865 STATION NAME: NELLIS AFB NV

PERIOD OF RECORD: 77-86
 MONTH: AUG HOURS(LST): 0900-1100

CEILING IN FEET	VISIBILITY IN STATUTE MILES															
	GE 10	GE 6	GE 5	GE 4	GE 3	GE 2 1/2	GE 2	GE 1 1/2	GE 1 1/4	GE 1	GE 3/4	GE 5/8	GE 1/2	GE 5/16	GE 1/4	GE 0
NO CEIL	84.6	84.6	84.6	84.6	84.6	84.6	84.6	84.6	84.6	84.6	84.6	84.6	84.6	84.6	84.6	84.6
GE 2000	88.7	88.7	88.7	88.7	88.7	88.7	88.7	88.7	88.7	88.7	88.7	88.7	88.7	88.7	88.7	88.7
GE 1800	89.4	89.4	89.4	89.4	89.4	89.4	89.4	89.4	89.4	89.4	89.4	89.4	89.4	89.4	89.4	89.4
GE 1600	90.4	90.4	90.4	90.4	90.4	90.4	90.4	90.4	90.4	90.4	90.4	90.4	90.4	90.4	90.4	90.4
GE 1400	93.4	93.4	93.4	93.4	93.4	93.4	93.4	93.4	93.4	93.4	93.4	93.4	93.4	93.4	93.4	93.4
GE 1200	95.5	95.5	95.5	95.5	95.5	95.5	95.5	95.5	95.5	95.5	95.5	95.5	95.5	95.5	95.5	95.5
GE 1000	96.9	96.9	96.9	96.9	96.9	96.9	96.9	96.9	96.9	96.9	96.9	96.9	96.9	96.9	96.9	96.9
GE 900	97.1	97.1	97.1	97.1	97.1	97.1	97.1	97.1	97.1	97.1	97.1	97.1	97.1	97.1	97.1	97.1
GE 800	98.1	98.2	98.2	98.3	98.3	98.3	98.3	98.3	98.3	98.3	98.3	98.3	98.3	98.3	98.3	98.3
GE 700	98.4	98.5	98.5	98.6	98.6	98.6	98.6	98.6	98.6	98.6	98.6	98.6	98.6	98.6	98.6	98.6
GE 600	98.4	98.5	98.5	98.6	98.6	98.6	98.6	98.6	98.6	98.6	98.6	98.6	98.6	98.6	98.6	98.6
GE 500	98.4	98.6	98.6	98.7	98.7	98.7	98.7	98.7	98.7	98.7	98.7	98.7	98.7	98.7	98.7	98.7
GE 450	98.4	98.6	98.6	98.7	98.7	98.7	98.7	98.7	98.7	98.7	98.7	98.7	98.7	98.7	98.7	98.7
GE 400	99.1	99.4	99.4	99.5	99.5	99.5	99.5	99.5	99.5	99.5	99.5	99.5	99.5	99.5	99.5	99.5
GE 350	99.1	99.4	99.4	99.5	99.5	99.5	99.5	99.5	99.5	99.5	99.5	99.5	99.5	99.5	99.5	99.5
GE 300	99.1	99.4	99.4	99.6	99.6	99.6	99.6	99.6	99.6	99.6	99.6	99.6	99.6	99.6	99.6	99.6
GE 250	99.1	99.4	99.4	99.6	99.6	99.6	99.6	99.6	99.6	99.6	99.6	99.6	99.6	99.6	99.6	99.6
GE 200	99.1	99.5	99.5	99.7	99.7	99.7	99.7	99.7	99.7	99.7	99.7	99.7	99.7	99.7	99.7	99.7
GE 180	99.1	99.5	99.5	99.7	99.7	99.7	99.7	99.7	99.7	99.7	99.7	99.7	99.7	99.7	99.7	99.7
GE 150	99.4	99.7	99.7	99.9	99.9	99.9	99.9	99.9	99.9	100.0	100.0	100.0	100.0	100.0	100.0	100.0
GE 120	99.4	99.7	99.7	99.9	99.9	99.9	99.9	99.9	99.9	100.0	100.0	100.0	100.0	100.0	100.0	100.0
GE 100	99.4	99.7	99.7	99.9	99.9	99.9	99.9	99.9	99.9	100.0	100.0	100.0	100.0	100.0	100.0	100.0
GE 90	99.4	99.7	99.7	99.9	99.9	99.9	99.9	99.9	99.9	100.0	100.0	100.0	100.0	100.0	100.0	100.0
GE 80	99.4	99.7	99.7	99.9	99.9	99.9	99.9	99.9	99.9	100.0	100.0	100.0	100.0	100.0	100.0	100.0
GE 70	99.4	99.7	99.7	99.9	99.9	99.9	99.9	99.9	99.9	100.0	100.0	100.0	100.0	100.0	100.0	100.0
GE 60	99.4	99.7	99.7	99.9	99.9	99.9	99.9	99.9	99.9	100.0	100.0	100.0	100.0	100.0	100.0	100.0
GE 50	99.4	99.7	99.7	99.9	99.9	99.9	99.9	99.9	99.9	100.0	100.0	100.0	100.0	100.0	100.0	100.0
GE 40	99.4	99.7	99.7	99.9	99.9	99.9	99.9	99.9	99.9	100.0	100.0	100.0	100.0	100.0	100.0	100.0
GE 30	99.4	99.7	99.7	99.9	99.9	99.9	99.9	99.9	99.9	100.0	100.0	100.0	100.0	100.0	100.0	100.0
GE 20	99.4	99.7	99.7	99.9	99.9	99.9	99.9	99.9	99.9	100.0	100.0	100.0	100.0	100.0	100.0	100.0
GE 10	99.4	99.7	99.7	99.9	99.9	99.9	99.9	99.9	99.9	100.0	100.0	100.0	100.0	100.0	100.0	100.0
GE	99.4	99.7	99.7	99.9	99.9	99.9	99.9	99.9	99.9	100.0	100.0	100.0	100.0	100.0	100.0	100.0

TOTAL NUMBER OF OBSERVATIONS: 930

GLOBAL CLIMATOLOGY BRANCH
USAFETAC
AIR WEATHER SERVICE/MAC

PERCENTAGE FREQUENCY OF OCCURRENCE OF CEILING VERSUS VISIBILITY
FROM HOURLY OBSERVATIONS

STATION NUMBER: 723865 STATION NAME: NELLIS AFB NV

PERIOD OF RECORD: 77-86
MONTH: AUG HOURS(LST): 1200-1400

CEILING IN FEET	VISIBILITY IN STATUTE MILES																
	GE 10	GE 6	GE 5	GE 4	GE 3	GE 2 1/2	GE 2	GE 1 1/2	GE 1 1/4	GE 1	GE 3/4	GE 5/8	GE 1/2	GE 5/16	GE 1/4	GE 0	
NO CEIL	82.5	82.6	82.6	82.6	82.6	82.6	82.6	82.6	82.6	82.6	82.6	82.6	82.6	82.6	82.6	82.6	
GE 20000	89.1	89.2	89.2	89.2	89.2	89.2	89.2	89.2	89.2	89.2	89.2	89.2	89.2	89.2	89.2	89.2	
GE 18000	89.5	89.6	89.6	89.6	89.6	89.6	89.6	89.6	89.6	89.6	89.6	89.6	89.6	89.6	89.6	89.6	
GE 16000	90.0	90.1	90.1	90.1	90.1	90.1	90.1	90.1	90.1	90.1	90.1	90.1	90.1	90.1	90.1	90.1	
GE 14000	92.0	92.2	92.2	92.2	92.2	92.2	92.2	92.2	92.2	92.2	92.2	92.2	92.2	92.2	92.2	92.2	
GE 12000	95.1	95.2	95.2	95.2	95.2	95.2	95.2	95.2	95.2	95.2	95.2	95.2	95.2	95.2	95.2	95.2	
GE 10000	96.8	96.9	96.9	96.9	96.9	96.9	96.9	96.9	96.9	96.9	96.9	96.9	96.9	96.9	96.9	96.9	
GE 9000	96.9	97.0	97.0	97.0	97.0	97.0	97.0	97.0	97.0	97.0	97.0	97.0	97.0	97.0	97.0	97.0	
GE 8000	98.7	98.8	98.8	98.8	98.8	98.8	98.8	98.8	98.8	98.8	98.8	98.8	98.8	98.8	98.8	98.8	
GE 7000	98.7	98.8	98.8	98.8	98.8	98.8	98.8	98.8	98.8	98.8	98.8	98.8	98.8	98.8	98.8	98.8	
GE 6000	99.0	99.2	99.2	99.2	99.2	99.2	99.2	99.2	99.2	99.2	99.2	99.2	99.2	99.2	99.2	99.2	
GE 5000	99.1	99.4	99.4	99.4	99.4	99.4	99.4	99.4	99.4	99.4	99.4	99.4	99.4	99.4	99.4	99.4	
GE 4500	99.1	99.4	99.4	99.4	99.4	99.4	99.4	99.4	99.4	99.4	99.4	99.4	99.4	99.4	99.4	99.4	
GE 4000	99.4	99.6	99.6	99.6	99.6	99.6	99.6	99.6	99.6	99.6	99.6	99.6	99.6	99.6	99.6	99.6	
GE 3500	99.4	99.6	99.6	99.6	99.6	99.6	99.6	99.6	99.6	99.6	99.6	99.6	99.6	99.6	99.6	99.6	
GE 3000	99.5	99.7	99.7	99.7	99.7	99.7	99.7	99.7	99.7	99.7	99.7	99.7	99.7	99.7	99.7	99.7	
GE 2500	99.5	99.7	99.7	99.7	99.7	99.7	99.7	99.7	99.7	99.7	99.7	99.7	99.7	99.7	99.7	99.7	
GE 2000	99.5	99.8	99.8	99.8	99.8	99.8	99.8	99.8	99.8	99.8	99.8	99.8	99.8	99.8	99.8	99.8	
GE 1800	99.5	99.8	99.8	99.8	99.8	99.8	99.8	99.8	99.8	99.8	99.8	99.8	99.8	99.8	99.8	99.8	
GE 1500	99.5	99.8	99.8	99.8	99.8	99.8	99.8	99.8	99.8	99.8	99.8	99.8	99.8	99.8	99.8	99.8	
GE 1200	99.5	99.8	99.8	99.8	99.8	99.8	99.8	99.8	99.8	99.8	99.8	99.8	99.8	99.8	99.8	99.8	
GE 1000	99.5	99.8	99.8	99.8	99.8	99.8	99.8	99.8	99.8	99.8	99.8	99.8	99.8	99.8	99.8	99.8	
GE 900	99.5	99.8	99.8	99.8	99.8	99.8	99.8	99.8	99.8	99.8	99.8	99.8	99.8	99.8	99.8	99.8	
GE 800	99.5	99.8	99.8	99.8	99.8	99.8	99.8	99.8	99.8	99.8	99.8	99.8	99.8	99.8	99.8	99.8	
GE 700	99.5	99.8	99.8	99.8	99.8	99.8	99.8	99.8	99.8	99.8	99.8	99.8	99.8	99.8	99.8	99.8	
GE 600	99.5	99.8	99.8	99.8	99.8	99.8	99.8	99.8	99.8	99.8	99.8	99.8	99.8	99.8	99.8	99.8	
GE 500	99.5	99.8	99.8	99.8	99.8	99.8	99.8	99.8	99.8	99.8	99.8	99.8	99.8	99.8	99.8	99.8	
GE 400	99.5	99.8	99.8	99.8	99.8	99.8	99.8	99.8	99.8	99.8	99.8	99.8	99.8	99.8	99.8	99.8	
GE 300	99.5	99.8	99.8	99.8	99.8	99.8	99.8	99.8	99.8	99.8	99.8	99.8	99.8	99.8	99.8	99.8	
GE 200	99.5	99.8	99.8	99.8	99.8	99.8	99.8	99.8	99.8	99.8	99.8	99.8	99.8	99.8	99.8	99.8	
GE 100	99.5	99.8	99.8	99.8	99.8	99.8	99.8	99.8	99.8	99.8	99.8	99.8	99.8	99.8	99.8	99.8	
GE 0	99.5	99.8	99.8	99.8	99.8	99.8	99.8	99.8	99.8	99.8	99.8	99.8	99.8	99.8	99.8	99.8	

TOTAL NUMBER OF OBSERVATIONS: 930

GLOEAL CLIMATOLOGY BRANCH
 USAFETAC
 AIR WEATHER SERVICE/MAC

PERCENTAGE FREQUENCY OF OCCURRENCE OF CEILING VERSUS VISIBILITY
 FROM HOURLY OBSERVATIONS

STATION NUMBER: 723865 STATION NAME: NELLIS AFB NV

PERIOD OF RECORD: 77-86
 MONTH: AUG HOURS(LST): 1500-1700

CEILING IN FEET	GE 10	GE 6	GE 5	GF 4	GE 3	GE 2 1/2	VISIBILITY IN STATUTE MILES										
							GE 2	GF 1 1/2	GE 1 1/4	GE 1	GE 3/4	GE 5/8	GE 1/2	GE 5/16	GE 1/4	GE 0	
NO CEIL	77.0	77.0	77.0	77.0	77.0	77.0	77.0	77.0	77.0	77.0	77.0	77.0	77.0	77.0	77.0	77.0	77.0
GE 2000	88.8	88.8	88.8	88.8	88.8	88.8	88.8	88.8	88.8	88.8	88.8	88.8	88.8	88.8	88.8	88.8	88.8
GE 1800	89.9	89.9	89.9	89.9	89.9	89.9	89.9	89.9	89.9	89.9	89.9	89.9	89.9	89.9	89.9	89.9	89.9
GE 1600	90.6	90.6	90.6	90.6	90.6	90.6	90.6	90.6	90.6	90.6	90.6	90.6	90.6	90.6	90.6	90.6	90.6
GE 1400	93.0	93.1	93.1	93.1	93.1	93.1	93.1	93.1	93.1	93.1	93.1	93.1	93.1	93.1	93.1	93.1	93.1
GE 1200	96.1	96.2	96.2	96.2	96.2	96.2	96.2	96.2	96.2	96.2	96.2	96.2	96.2	96.2	96.2	96.2	96.2
GE 1000	96.8	96.9	96.9	96.9	96.9	96.9	96.9	96.9	96.9	96.9	96.9	96.9	96.9	96.9	96.9	96.9	96.9
GE 900	96.8	96.9	96.9	96.9	96.9	96.9	96.9	96.9	96.9	96.9	96.9	96.9	96.9	96.9	96.9	96.9	96.9
GE 800	98.5	98.6	98.6	98.6	98.6	98.6	98.6	98.6	98.6	98.6	98.7	98.7	98.7	98.7	98.7	98.7	98.7
GE 700	98.6	98.7	98.7	98.7	98.7	98.7	98.7	98.7	98.7	98.7	98.8	98.8	98.8	98.8	98.8	98.8	98.8
GE 600	99.1	99.6	99.6	99.6	99.6	99.6	99.6	99.6	99.6	99.6	99.7	99.7	99.7	99.7	99.7	99.7	99.7
GF 500	99.5	99.9	99.9	99.9	99.9	99.9	99.9	99.9	99.9	99.9	100.0	100.0	100.0	100.0	100.0	100.0	100.0
GE 450	99.5	99.9	99.9	99.9	99.9	99.9	99.9	99.9	99.9	99.9	100.0	100.0	100.0	100.0	100.0	100.0	100.0
GE 400	99.5	99.9	99.9	99.9	99.9	99.9	99.9	99.9	99.9	99.9	100.0	100.0	100.0	100.0	100.0	100.0	100.0
GE 350	99.5	99.9	99.9	99.9	99.9	99.9	99.9	99.9	99.9	99.9	100.0	100.0	100.0	100.0	100.0	100.0	100.0
GF 300	99.5	99.9	99.9	99.9	99.9	99.9	99.9	99.9	99.9	99.9	100.0	100.0	100.0	100.0	100.0	100.0	100.0
GF 250	99.5	99.9	99.9	99.9	99.9	99.9	99.9	99.9	99.9	99.9	100.0	100.0	100.0	100.0	100.0	100.0	100.0
GE 200	99.5	99.9	99.9	99.9	99.9	99.9	99.9	99.9	99.9	99.9	100.0	100.0	100.0	100.0	100.0	100.0	100.0
GF 180	99.5	99.9	99.9	99.9	99.9	99.9	99.9	99.9	99.9	99.9	100.0	100.0	100.0	100.0	100.0	100.0	100.0
GE 150	99.5	99.9	99.9	99.9	99.9	99.9	99.9	99.9	99.9	99.9	100.0	100.0	100.0	100.0	100.0	100.0	100.0
GF 120	99.5	99.9	99.9	99.9	99.9	99.9	99.9	99.9	99.9	99.9	100.0	100.0	100.0	100.0	100.0	100.0	100.0
GF 100	99.5	99.9	99.9	99.9	99.9	99.9	99.9	99.9	99.9	99.9	100.0	100.0	100.0	100.0	100.0	100.0	100.0
GE 90	99.5	99.9	99.9	99.9	99.9	99.9	99.9	99.9	99.9	99.9	100.0	100.0	100.0	100.0	100.0	100.0	100.0
GF 80	99.5	99.9	99.9	99.9	99.9	99.9	99.9	99.9	99.9	99.9	100.0	100.0	100.0	100.0	100.0	100.0	100.0
GF 70	99.5	99.9	99.9	99.9	99.9	99.9	99.9	99.9	99.9	99.9	100.0	100.0	100.0	100.0	100.0	100.0	100.0
GF 60	99.5	99.9	99.9	99.9	99.9	99.9	99.9	99.9	99.9	99.9	100.0	100.0	100.0	100.0	100.0	100.0	100.0
GF 50	99.5	99.9	99.9	99.9	99.9	99.9	99.9	99.9	99.9	99.9	100.0	100.0	100.0	100.0	100.0	100.0	100.0
GE 40	99.5	99.9	99.9	99.9	99.9	99.9	99.9	99.9	99.9	99.9	100.0	100.0	100.0	100.0	100.0	100.0	100.0
GE 30	99.5	99.9	99.9	99.9	99.9	99.9	99.9	99.9	99.9	99.9	100.0	100.0	100.0	100.0	100.0	100.0	100.0
GF 20	99.5	99.9	99.9	99.9	99.9	99.9	99.9	99.9	99.9	99.9	100.0	100.0	100.0	100.0	100.0	100.0	100.0
GE 10	99.5	99.9	99.9	99.9	99.9	99.9	99.9	99.9	99.9	99.9	100.0	100.0	100.0	100.0	100.0	100.0	100.0

TOTAL NUMBER OF OBSERVATIONS: 928

GLOBAL CLIMATOLOGY BRANCH
USAFETAC
AIR WEATHER SERVICE/MAC

PERCENTAGE FREQUENCY OF OCCURRENCE OF CEILING VERSUS VISIBILITY
FROM HOURLY OBSERVATIONS

STATION NUMBER: 723865 STATION NAME: NELLIS AFB NV

PERIOD OF RECORD: 77-86
MONTH: AUG HOURS(LST): 1800-2000

CEILING IN FEET	VISIBILITY IN STATUTE MILES															
	GE 10	GE 6	GE 5	GE 4	GE 3	GE 2 1/2	GE 2	GF 1 1/2	GE 1 1/4	GE 1	GE 3/4	GE 5/8	GE 1/2	GE 5/16	GE 1/4	GE 0
NO CEIL	78.7	78.9	78.9	78.9	78.9	78.9	78.9	78.9	78.9	78.9	78.9	78.9	78.9	78.9	78.9	78.9
GE 2000	87.2	87.3	87.3	87.3	87.3	87.3	87.3	87.3	87.3	87.3	87.3	87.3	87.3	87.3	87.3	87.3
GE 1800	88.2	88.3	88.3	88.3	88.3	88.3	88.3	88.3	88.3	88.3	88.3	88.3	88.3	88.3	88.3	88.3
GE 1600	89.0	89.1	89.1	89.1	89.1	89.1	89.1	89.1	89.1	89.1	89.1	89.1	89.1	89.1	89.1	89.1
GE 1400	90.8	90.9	90.9	90.9	90.9	90.9	90.9	90.9	90.9	90.9	90.9	90.9	90.9	90.9	90.9	90.9
GE 1200	94.9	95.0	95.1	95.1	95.1	95.1	95.1	95.1	95.1	95.1	95.1	95.1	95.1	95.1	95.3	95.3
GE 1000	96.9	97.0	97.1	97.1	97.1	97.1	97.1	97.1	97.1	97.1	97.1	97.1	97.1	97.1	97.2	97.2
GE 900	96.9	97.0	97.1	97.1	97.1	97.1	97.1	97.1	97.1	97.1	97.1	97.1	97.1	97.1	97.2	97.2
GE 800	98.5	98.6	98.7	98.7	98.7	98.7	98.7	98.7	98.7	98.7	98.7	98.7	98.7	98.7	98.8	98.8
GE 700	98.5	98.6	98.7	98.7	98.7	98.7	98.7	98.7	98.7	98.7	98.7	98.7	98.7	98.7	98.8	98.8
GE 600	98.9	99.0	99.1	99.1	99.1	99.1	99.1	99.1	99.1	99.1	99.1	99.1	99.1	99.1	99.2	99.2
GE 500	98.9	99.0	99.1	99.1	99.1	99.1	99.1	99.1	99.1	99.1	99.1	99.1	99.1	99.1	99.2	99.2
GE 450	98.9	99.0	99.1	99.1	99.1	99.1	99.1	99.1	99.1	99.1	99.1	99.1	99.1	99.1	99.2	99.2
GE 400	99.4	99.6	99.8	99.8	99.8	99.8	99.8	99.8	99.8	99.8	99.8	99.8	99.8	99.8	99.9	99.9
GE 350	99.4	99.6	99.8	99.8	99.8	99.8	99.8	99.8	99.8	99.8	99.8	99.8	99.8	99.8	99.9	99.9
GE 300	99.4	99.6	99.8	99.8	99.8	99.8	99.8	99.9	99.9	99.9	99.9	99.9	99.9	99.9	100.0	100.0
GE 250	99.4	99.6	99.8	99.8	99.8	99.8	99.9	99.9	99.9	99.9	99.9	99.9	99.9	99.9	100.0	100.0
GE 200	99.4	99.6	99.8	99.8	99.8	99.8	99.9	99.9	99.9	99.9	99.9	99.9	99.9	99.9	100.0	100.0
GE 180	99.4	99.6	99.8	99.8	99.8	99.8	99.9	99.9	99.9	99.9	99.9	99.9	99.9	99.9	100.0	100.0
GF 150	99.4	99.6	99.8	99.8	99.8	99.8	99.9	99.9	99.9	99.9	99.9	99.9	99.9	99.9	100.0	100.0
GE 120	99.4	99.6	99.8	99.8	99.8	99.8	99.9	99.9	99.9	99.9	99.9	99.9	99.9	99.9	100.0	100.0
GE 100	99.4	99.6	99.8	99.8	99.8	99.8	99.9	99.9	99.9	99.9	99.9	99.9	99.9	99.9	100.0	100.0
GE 90	99.4	99.6	99.8	99.8	99.8	99.8	99.9	99.9	99.9	99.9	99.9	99.9	99.9	99.9	100.0	100.0
GE 80	99.4	99.6	99.8	99.8	99.8	99.8	99.9	99.9	99.9	99.9	99.9	99.9	99.9	99.9	100.0	100.0
GE 70	99.4	99.6	99.8	99.8	99.8	99.8	99.9	99.9	99.9	99.9	99.9	99.9	99.9	99.9	100.0	100.0
GE 60	99.4	99.6	99.8	99.8	99.8	99.8	99.9	99.9	99.9	99.9	99.9	99.9	99.9	99.9	100.0	100.0
GE 50	99.4	99.6	99.8	99.8	99.8	99.8	99.9	99.9	99.9	99.9	99.9	99.9	99.9	99.9	100.0	100.0
GF 40	99.4	99.6	99.8	99.8	99.8	99.8	99.9	99.9	99.9	99.9	99.9	99.9	99.9	99.9	100.0	100.0
GF 30	99.4	99.6	99.8	99.8	99.8	99.8	99.9	99.9	99.9	99.9	99.9	99.9	99.9	99.9	100.0	100.0
GE 20	99.4	99.6	99.8	99.8	99.8	99.8	99.9	99.9	99.9	99.9	99.9	99.9	99.9	99.9	100.0	100.0
GE 10	99.4	99.6	99.8	99.8	99.8	99.8	99.9	99.9	99.9	99.9	99.9	99.9	99.9	99.9	100.0	100.0

TOTAL NUMBER OF OBSERVATIONS: 627

GLOBAL CLIMATOLOGY BRANCH
USAFETAC
AIR WEATHER SERVICE/MAC

PERCENTAGE FREQUENCY OF OCCURRENCE OF CEILING VERSUS VISIBILITY
FROM HOURLY OBSERVATIONS

STATION NUMBER: 723865 STATION NAME: NELLIS AFB NV

PERIOD OF RECORD: 77-86
MONTH: AUG HOURS(LST): 2100-2300

CEILING IN FEET	VISIBILITY IN STATUTE MILES															
	GE 10	GE 6	GE 5	GE 4	GE 3	GE 2 1/2	GE 2	GF 1 1/2	GE 1 1/4	GE 1	GE 3/4	GE 5/8	GE 1/2	GE 5/16	GE 1/4	GE 0
NO CEIL	82.8	83.0	83.0	83.0	83.0	83.0	83.0	83.0	83.0	83.0	83.0	83.0	83.0	83.0	83.0	83.0
GE 20000	89.9	89.0	89.0	89.0	89.0	89.0	89.0	89.0	89.0	89.0	89.0	89.0	89.0	89.0	89.0	89.0
GE 18000	89.2	89.3	89.3	89.3	89.3	89.3	89.3	89.3	89.3	89.3	89.3	89.3	89.3	89.3	89.3	89.3
GE 16000	89.9	90.0	90.0	90.0	90.0	90.0	90.0	90.0	90.0	90.0	90.0	90.0	90.0	90.0	90.0	90.0
GE 14000	92.6	92.7	92.7	92.7	92.7	92.7	92.7	92.7	92.7	92.7	92.7	92.7	92.7	92.7	92.7	92.7
GE 12000	95.6	95.7	95.7	95.7	95.7	95.7	95.7	95.7	95.7	95.7	95.7	95.7	95.7	95.7	95.7	95.7
GE 10000	97.0	97.2	97.2	97.2	97.2	97.2	97.2	97.2	97.2	97.2	97.2	97.2	97.2	97.2	97.2	97.2
GE 9000	97.0	97.2	97.2	97.2	97.2	97.2	97.2	97.2	97.2	97.2	97.2	97.2	97.2	97.2	97.2	97.2
GE 8000	98.5	98.7	98.7	98.7	98.7	98.7	98.7	98.7	98.7	98.7	98.7	98.7	98.7	98.7	98.7	98.7
GE 7000	99.6	98.8	98.8	98.8	98.8	98.8	98.8	98.8	98.8	98.8	98.8	98.8	98.8	98.8	98.8	98.8
GE 6000	99.1	99.4	99.4	99.4	99.4	99.4	99.4	99.4	99.4	99.4	99.4	99.4	99.4	99.4	99.4	99.4
GE 5000	99.5	99.7	99.7	99.7	99.7	99.7	99.7	99.7	99.7	99.7	99.7	99.7	99.7	99.7	99.7	99.7
GE 4500	99.5	99.7	99.7	99.7	99.7	99.7	99.7	99.7	99.7	99.7	99.7	99.7	99.7	99.7	99.7	99.7
GE 4000	99.6	100.0	100.0	100.0	100.0	100.0	100.0	100.0	100.0	100.0	100.0	100.0	100.0	100.0	100.0	100.0
GE 3500	99.6	100.0	100.0	100.0	100.0	100.0	100.0	100.0	100.0	100.0	100.0	100.0	100.0	100.0	100.0	100.0
GE 3000	99.6	100.0	100.0	100.0	100.0	100.0	100.0	100.0	100.0	100.0	100.0	100.0	100.0	100.0	100.0	100.0
GE 2500	99.6	100.0	100.0	100.0	100.0	100.0	100.0	100.0	100.0	100.0	100.0	100.0	100.0	100.0	100.0	100.0
GE 2000	99.6	100.0	100.0	100.0	100.0	100.0	100.0	100.0	100.0	100.0	100.0	100.0	100.0	100.0	100.0	100.0
GE 1800	99.6	100.0	100.0	100.0	100.0	100.0	100.0	100.0	100.0	100.0	100.0	100.0	100.0	100.0	100.0	100.0
GE 1500	99.6	100.0	100.0	100.0	100.0	100.0	100.0	100.0	100.0	100.0	100.0	100.0	100.0	100.0	100.0	100.0
GE 1200	99.6	100.0	100.0	100.0	100.0	100.0	100.0	100.0	100.0	100.0	100.0	100.0	100.0	100.0	100.0	100.0
GE 1000	99.6	100.0	100.0	100.0	100.0	100.0	100.0	100.0	100.0	100.0	100.0	100.0	100.0	100.0	100.0	100.0
GE 900	99.6	100.0	100.0	100.0	100.0	100.0	100.0	100.0	100.0	100.0	100.0	100.0	100.0	100.0	100.0	100.0
GE 800	99.6	100.0	100.0	100.0	100.0	100.0	100.0	100.0	100.0	100.0	100.0	100.0	100.0	100.0	100.0	100.0
GE 700	99.6	100.0	100.0	100.0	100.0	100.0	100.0	100.0	100.0	100.0	100.0	100.0	100.0	100.0	100.0	100.0
GE 600	99.6	100.0	100.0	100.0	100.0	100.0	100.0	100.0	100.0	100.0	100.0	100.0	100.0	100.0	100.0	100.0
GE 500	99.6	100.0	100.0	100.0	100.0	100.0	100.0	100.0	100.0	100.0	100.0	100.0	100.0	100.0	100.0	100.0
GE 400	99.6	100.0	100.0	100.0	100.0	100.0	100.0	100.0	100.0	100.0	100.0	100.0	100.0	100.0	100.0	100.0
GE 300	99.6	100.0	100.0	100.0	100.0	100.0	100.0	100.0	100.0	100.0	100.0	100.0	100.0	100.0	100.0	100.0
GE 200	99.6	100.0	100.0	100.0	100.0	100.0	100.0	100.0	100.0	100.0	100.0	100.0	100.0	100.0	100.0	100.0
GE 100	99.6	100.0	100.0	100.0	100.0	100.0	100.0	100.0	100.0	100.0	100.0	100.0	100.0	100.0	100.0	100.0
GE 0	99.6	100.0	100.0	100.0	100.0	100.0	100.0	100.0	100.0	100.0	100.0	100.0	100.0	100.0	100.0	100.0

TOTAL NUMBER OF OBSERVATIONS: 927

GLOBAL CLIMATOLOGY BRANCH
USAF/TAC
AIR WEATHER SERVICE/MAC

PERCENTAGE FREQUENCY OF OCCURRENCE OF CEILING VERSUS VISIBILITY
FROM HOURLY OBSERVATIONS

STATION NUMBER: 723865 STATION NAME: NELLIS AFB NV

PERIOD OF RECORD: 77-86
MONTH: AUG HOURS(IST): ALL

CEILING IN FEET	VISIBILITY IN STATUTE MILES																
	GE 10	GE 6	GE 5	GF 4	GE 3	GE 2 1/2	GE 2	GE 1 1/2	GE 1 1/4	GE 1	GE 3/4	GE 5/8	GE 1/2	GE 5/16	GE 1/4	GE 0	
NO CEIL	82.5	82.5	82.5	82.5	82.5	82.5	82.5	82.5	82.5	82.5	82.5	82.5	82.5	82.5	82.5	82.5	
GE 2000	88.6	88.7	88.7	88.7	88.7	88.7	88.7	88.7	88.7	88.7	88.7	88.7	88.7	88.7	88.7	88.7	
GE 1800	89.3	89.3	89.3	89.3	89.3	89.3	89.3	89.3	89.3	89.3	89.3	89.3	89.3	89.3	89.3	89.3	
GE 1600	90.2	90.2	90.2	90.2	90.2	90.2	90.2	90.2	90.2	90.2	90.2	90.2	90.2	90.2	90.2	90.2	
GE 1400	92.7	92.7	92.7	92.7	92.7	92.7	92.7	92.7	92.7	92.7	92.7	92.7	92.7	92.7	92.7	92.7	
GE 1200	95.4	95.5	95.5	95.5	95.5	95.5	95.5	95.5	95.5	95.5	95.5	95.5	95.5	95.5	95.5	95.5	
GE 1000	96.9	97.0	97.0	97.0	97.0	97.0	97.0	97.0	97.0	97.0	97.0	97.0	97.0	97.0	97.0	97.0	
GE 900	97.0	97.1	97.1	97.1	97.1	97.1	97.1	97.1	97.1	97.1	97.1	97.1	97.1	97.1	97.1	97.1	
GE 800	98.5	98.6	98.6	98.6	98.7	98.7	98.7	98.7	98.7	98.7	98.7	98.7	98.7	98.7	98.7	98.7	
GE 700	98.7	98.8	98.8	98.8	98.8	98.8	98.8	98.8	98.8	98.8	98.8	98.8	98.8	98.8	98.8	98.8	
GE 600	98.9	99.1	99.1	99.1	99.2	99.2	99.2	99.2	99.2	99.2	99.2	99.2	99.2	99.2	99.2	99.2	
GE 500	99.1	99.2	99.3	99.3	99.3	99.3	99.3	99.3	99.3	99.3	99.3	99.3	99.3	99.3	99.4	99.4	
GE 450	99.1	99.2	99.3	99.3	99.3	99.3	99.3	99.3	99.3	99.3	99.3	99.3	99.3	99.3	99.4	99.4	
GE 400	99.4	99.7	99.7	99.7	99.8	99.8	99.8	99.8	99.8	99.8	99.8	99.8	99.8	99.8	99.8	99.8	
GE 350	99.4	99.7	99.7	99.7	99.8	99.8	99.8	99.8	99.8	99.8	99.8	99.8	99.8	99.8	99.8	99.8	
GE 300	99.5	99.7	99.7	99.8	99.8	99.8	99.8	99.8	99.8	99.8	99.8	99.8	99.8	99.8	99.9	99.9	
GE 250	99.5	99.7	99.7	99.8	99.8	99.8	99.8	99.8	99.8	99.8	99.8	99.8	99.8	99.8	99.9	99.9	
GE 200	99.5	99.7	99.8	99.8	99.8	99.8	99.8	99.8	99.8	99.8	99.8	99.8	99.8	99.8	99.9	99.9	
GE 180	99.5	99.7	99.8	99.8	99.8	99.8	99.8	99.8	99.8	99.8	99.8	99.8	99.8	99.8	99.9	99.9	
GE 150	99.5	99.8	99.9	99.9	99.9	99.9	99.9	99.9	99.9	99.9	100.0	100.0	100.0	100.0	100.0	100.0	
GE 120	99.5	99.8	99.9	99.9	99.9	99.9	99.9	99.9	99.9	99.9	100.0	100.0	100.0	100.0	100.0	100.0	
GE 100	99.5	99.8	99.9	99.9	99.9	99.9	99.9	99.9	99.9	99.9	100.0	100.0	100.0	100.0	100.0	100.0	
GE 90	99.5	99.8	99.9	99.9	99.9	99.9	99.9	99.9	99.9	99.9	100.0	100.0	100.0	100.0	100.0	100.0	
GE 80	99.5	99.8	99.9	99.9	99.9	99.9	99.9	99.9	99.9	99.9	100.0	100.0	100.0	100.0	100.0	100.0	
GE 70	99.5	99.8	99.9	99.9	99.9	99.9	99.9	99.9	99.9	99.9	100.0	100.0	100.0	100.0	100.0	100.0	
GE 60	99.5	99.8	99.9	99.9	99.9	99.9	99.9	99.9	99.9	99.9	100.0	100.0	100.0	100.0	100.0	100.0	
GE 50	99.5	99.8	99.9	99.9	99.9	99.9	99.9	99.9	99.9	99.9	100.0	100.0	100.0	100.0	100.0	100.0	
GE 40	99.6	99.8	99.9	99.9	99.9	99.9	99.9	99.9	99.9	99.9	100.0	100.0	100.0	100.0	100.0	100.0	
GE 30	99.6	99.8	99.9	99.9	99.9	99.9	99.9	99.9	99.9	99.9	100.0	100.0	100.0	100.0	100.0	100.0	
GE 20	99.6	99.8	99.9	99.9	99.9	99.9	99.9	99.9	99.9	99.9	100.0	100.0	100.0	100.0	100.0	100.0	
GE 10	99.6	99.8	99.9	99.9	99.9	99.9	99.9	99.9	99.9	99.9	100.0	100.0	100.0	100.0	100.0	100.0	

TOTAL NUMBER OF OBSERVATIONS: 7452

GLOBAL CLIMATOLOGY BRANCH
USAFETAC
AIR WEATHER SERVICE/MAC

PERCENTAGE FREQUENCY OF OCCURRENCE OF CEILING VERSUS VISIBILITY
FROM HOURLY OBSERVATIONS

STATION NUMBER: 723865 STATION NAME: NELLIS AFB NV

PERIOD OF RECORD: 76-85
MONTH: SEP HOURS(LST): 0000-0200

CEILING IN FEET	VISIBILITY IN STATUTE MILES															
	GE 10	GE 6	GE 5	GE 4	GE 3	GE 2 1/2	GE 2	GE 1 1/2	GE 1 1/4	GE 1	GE 3/4	GE 5/8	GE 1/2	GE 5/16	GE 1/4	GE 0
NO CEIL	96.8	96.8	86.8	86.8	86.8	86.8	86.8	86.8	86.8	86.8	86.8	86.8	86.8	86.8	86.8	86.8
GE 20000	90.3	90.3	90.3	90.3	90.3	90.3	90.3	90.3	90.3	90.3	90.3	90.3	90.3	90.3	90.3	90.3
GE 18000	91.0	91.0	91.0	91.0	91.0	91.0	91.0	91.0	91.0	91.0	91.0	91.0	91.0	91.0	91.0	91.0
GE 16000	91.6	91.6	91.6	91.6	91.6	91.6	91.6	91.6	91.6	91.6	91.6	91.6	91.6	91.6	91.6	91.6
GE 14000	93.8	93.8	93.8	93.8	93.8	93.8	93.8	93.8	93.8	93.8	93.8	93.8	93.8	93.8	93.8	93.8
GE 12000	95.7	95.7	95.7	95.7	95.7	95.7	95.7	95.7	95.7	95.7	95.7	95.7	95.7	95.7	95.7	95.7
GE 10000	97.6	97.6	97.6	97.6	97.7	97.7	97.7	97.7	97.7	97.7	97.7	97.7	97.7	97.7	97.7	97.7
GE 9000	97.6	97.6	97.6	97.6	97.7	97.7	97.7	97.7	97.7	97.7	97.7	97.7	97.7	97.7	97.7	97.7
GE 8000	98.8	98.8	98.8	98.8	98.9	98.9	98.9	98.9	98.9	98.9	98.9	98.9	98.9	98.9	98.9	98.9
GE 7000	98.8	98.8	98.8	98.8	98.9	98.9	98.9	98.9	98.9	98.9	98.9	98.9	98.9	98.9	98.9	98.9
GE 6000	99.1	99.1	99.1	99.1	99.2	99.2	99.2	99.2	99.2	99.2	99.2	99.2	99.2	99.2	99.2	99.2
GE 5000	99.4	99.4	99.4	99.4	99.6	99.6	99.6	99.6	99.6	99.6	99.6	99.6	99.6	99.6	99.6	99.6
GE 4500	99.4	99.4	99.4	99.4	99.6	99.6	99.6	99.6	99.6	99.6	99.6	99.6	99.6	99.6	99.6	99.6
GE 4000	99.8	99.8	99.8	99.8	99.9	99.9	99.9	99.9	99.9	99.9	99.9	99.9	99.9	99.9	99.9	99.9
GE 3500	99.8	99.8	99.8	99.8	99.9	99.9	99.9	99.9	99.9	99.9	99.9	99.9	99.9	99.9	99.9	99.9
GE 3000	99.9	99.9	99.9	99.9	100.0	100.0	100.0	100.0	100.0	100.0	100.0	100.0	100.0	100.0	100.0	100.0
GE 2500	99.9	99.9	99.9	99.9	100.0	100.0	100.0	100.0	100.0	100.0	100.0	100.0	100.0	100.0	100.0	100.0
GE 2000	99.9	99.9	99.9	99.9	100.0	100.0	100.0	100.0	100.0	100.0	100.0	100.0	100.0	100.0	100.0	100.0
GE 1800	99.9	99.9	99.9	99.9	100.0	100.0	100.0	100.0	100.0	100.0	100.0	100.0	100.0	100.0	100.0	100.0
GE 1500	99.9	99.9	99.9	99.9	100.0	100.0	100.0	100.0	100.0	100.0	100.0	100.0	100.0	100.0	100.0	100.0
GE 1200	99.9	99.9	99.9	99.9	100.0	100.0	100.0	100.0	100.0	100.0	100.0	100.0	100.0	100.0	100.0	100.0
GE 1000	99.9	99.9	99.9	99.9	100.0	100.0	100.0	100.0	100.0	100.0	100.0	100.0	100.0	100.0	100.0	100.0
GE 900	99.9	99.9	99.9	99.9	100.0	100.0	100.0	100.0	100.0	100.0	100.0	100.0	100.0	100.0	100.0	100.0
GE 800	99.9	99.9	99.9	99.9	100.0	100.0	100.0	100.0	100.0	100.0	100.0	100.0	100.0	100.0	100.0	100.0
GE 700	99.9	99.9	99.9	99.9	100.0	100.0	100.0	100.0	100.0	100.0	100.0	100.0	100.0	100.0	100.0	100.0
GE 600	99.9	99.9	99.9	99.9	100.0	100.0	100.0	100.0	100.0	100.0	100.0	100.0	100.0	100.0	100.0	100.0
GE 500	99.9	99.9	99.9	99.9	100.0	100.0	100.0	100.0	100.0	100.0	100.0	100.0	100.0	100.0	100.0	100.0
GE 400	99.9	99.9	99.9	99.9	100.0	100.0	100.0	100.0	100.0	100.0	100.0	100.0	100.0	100.0	100.0	100.0
GE 300	99.9	99.9	99.9	99.9	100.0	100.0	100.0	100.0	100.0	100.0	100.0	100.0	100.0	100.0	100.0	100.0
GE 200	99.9	99.9	99.9	99.9	100.0	100.0	100.0	100.0	100.0	100.0	100.0	100.0	100.0	100.0	100.0	100.0
GE 100	99.9	99.9	99.9	99.9	100.0	100.0	100.0	100.0	100.0	100.0	100.0	100.0	100.0	100.0	100.0	100.0
GE 0	99.9	99.9	99.9	99.9	100.0	100.0	100.0	100.0	100.0	100.0	100.0	100.0	100.0	100.0	100.0	100.0

TOTAL NUMBER OF OBSERVATIONS: 900

GLOBAL CLIMATOLOGY BRANCH
 USAFETAC
 AIR WEATHER SERVICE/MAC

PERCENTAGE FREQUENCY OF OCCURRENCE OF CEILING VERSUS VISIBILITY
 FROM HOURLY OBSERVATIONS

STATION NUMBER: 723865 STATION NAME: NELLIS AFB NV

PERIOD OF RECORD: 76-85
 MONTH: SEP HOURS (LST): 0300-0500

CEILING FEET	VISIBILITY IN STATUTE MILES															
	GE 10	GE 6	GE 5	GE 4	GE 3	GE 2 1/2	GE 2	GE 1 1/2	GE 1 1/4	GE 1	GE 3/4	GE 5/8	GE 1/2	GE 5/16	GE 1/4	GE 0
NO CEIL	87.0	87.0	87.0	87.0	87.0	87.0	87.0	87.0	87.0	87.0	87.0	87.0	87.0	87.0	87.0	87.0
GE 2000	90.2	90.2	90.2	90.2	90.2	90.2	90.2	90.2	90.2	90.2	90.2	90.2	90.2	90.2	90.2	90.2
GE 1800	91.0	91.0	91.0	91.0	91.0	91.0	91.0	91.0	91.0	91.0	91.0	91.0	91.0	91.0	91.0	91.0
GE 1600	92.0	92.0	92.0	92.0	92.0	92.0	92.0	92.0	92.0	92.0	92.0	92.0	92.0	92.0	92.0	92.0
GE 1400	94.4	94.4	94.4	94.4	94.4	94.4	94.4	94.4	94.4	94.4	94.4	94.4	94.4	94.4	94.4	94.4
GE 1200	96.1	96.1	96.1	96.1	96.1	96.1	96.1	96.1	96.1	96.1	96.1	96.1	96.1	96.1	96.1	96.1
GE 1000	97.7	97.7	97.7	97.7	97.7	97.7	97.7	97.7	97.7	97.7	97.7	97.7	97.7	97.7	97.7	97.7
GE 900	97.8	97.8	97.8	97.8	97.8	97.8	97.8	97.8	97.8	97.8	97.8	97.8	97.8	97.8	97.8	97.8
GE 800	99.4	99.4	99.4	99.4	99.4	99.4	99.4	99.4	99.4	99.4	99.4	99.4	99.4	99.4	99.4	99.4
GE 700	99.6	99.6	99.6	99.6	99.6	99.6	99.6	99.6	99.6	99.6	99.6	99.6	99.6	99.6	99.6	99.6
GE 600	99.8	99.8	99.8	99.8	99.8	99.8	99.8	99.8	99.8	99.8	99.8	99.8	99.8	99.8	99.8	99.8
GE 500	99.8	99.8	99.8	99.8	99.8	99.8	99.8	99.8	99.8	99.8	99.8	99.8	99.8	99.8	99.8	99.8
GE 450	99.8	99.8	99.8	99.8	99.8	99.8	99.8	99.8	99.8	99.8	99.8	99.8	99.8	99.8	99.8	99.8
GE 400	99.8	99.8	99.8	99.8	99.8	99.8	99.8	99.8	99.8	99.8	99.8	99.8	99.8	99.8	99.8	99.8
GE 350	99.8	99.8	99.8	99.8	99.8	99.8	99.8	99.8	99.8	99.8	99.8	99.8	99.8	99.8	99.8	99.8
GE 300	100.0	100.0	100.0	100.0	100.0	100.0	100.0	100.0	100.0	100.0	100.0	100.0	100.0	100.0	100.0	100.0
GE 250	100.0	100.0	100.0	100.0	100.0	100.0	100.0	100.0	100.0	100.0	100.0	100.0	100.0	100.0	100.0	100.0
GE 200	100.0	100.0	100.0	100.0	100.0	100.0	100.0	100.0	100.0	100.0	100.0	100.0	100.0	100.0	100.0	100.0
GE 180	100.0	100.0	100.0	100.0	100.0	100.0	100.0	100.0	100.0	100.0	100.0	100.0	100.0	100.0	100.0	100.0
GE 160	100.0	100.0	100.0	100.0	100.0	100.0	100.0	100.0	100.0	100.0	100.0	100.0	100.0	100.0	100.0	100.0
GE 150	100.0	100.0	100.0	100.0	100.0	100.0	100.0	100.0	100.0	100.0	100.0	100.0	100.0	100.0	100.0	100.0
GE 120	100.0	100.0	100.0	100.0	100.0	100.0	100.0	100.0	100.0	100.0	100.0	100.0	100.0	100.0	100.0	100.0
GE 100	100.0	100.0	100.0	100.0	100.0	100.0	100.0	100.0	100.0	100.0	100.0	100.0	100.0	100.0	100.0	100.0
GE 90	100.0	100.0	100.0	100.0	100.0	100.0	100.0	100.0	100.0	100.0	100.0	100.0	100.0	100.0	100.0	100.0
GE 80	100.0	100.0	100.0	100.0	100.0	100.0	100.0	100.0	100.0	100.0	100.0	100.0	100.0	100.0	100.0	100.0
GE 70	100.0	100.0	100.0	100.0	100.0	100.0	100.0	100.0	100.0	100.0	100.0	100.0	100.0	100.0	100.0	100.0
GE 60	100.0	100.0	100.0	100.0	100.0	100.0	100.0	100.0	100.0	100.0	100.0	100.0	100.0	100.0	100.0	100.0
GE 50	100.0	100.0	100.0	100.0	100.0	100.0	100.0	100.0	100.0	100.0	100.0	100.0	100.0	100.0	100.0	100.0
GE 40	100.0	100.0	100.0	100.0	100.0	100.0	100.0	100.0	100.0	100.0	100.0	100.0	100.0	100.0	100.0	100.0
GE 30	100.0	100.0	100.0	100.0	100.0	100.0	100.0	100.0	100.0	100.0	100.0	100.0	100.0	100.0	100.0	100.0
GE 20	100.0	100.0	100.0	100.0	100.0	100.0	100.0	100.0	100.0	100.0	100.0	100.0	100.0	100.0	100.0	100.0
GE 10	100.0	100.0	100.0	100.0	100.0	100.0	100.0	100.0	100.0	100.0	100.0	100.0	100.0	100.0	100.0	100.0

TOTAL NUMBER OF OBSERVATIONS: 960

GLOBAL CLIMATOLOGY BRANCH
USAFETAC
AIR WEATHER SERVICE/MAC

PERCENTAGE FREQUENCY OF OCCURRENCE OF CEILING VERSUS VISIBILITY
FROM HOURLY OBSERVATIONS

STATION NUMBER: 723865 STATION NAME: NELLIS AFB NV

PERIOD OF RECORD: 76-85
MONTH: SEP HOURS(LST): 0600-0800

CEILING IN FEET	VISIBILITY IN STATUTE MILES															
	GE 10	GE 6	GE 5	GE 4	GE 3	GE 2 1/2	GE 2	GE 1 1/2	GE 1 1/4	GE 1	GE 3/4	GE 5/8	GE 1/2	GE 5/16	GE 1/4	GE 0
NO CEIL	82.6	82.6	82.6	82.6	82.6	82.6	82.6	82.6	82.6	82.6	82.6	82.6	82.6	82.6	82.6	82.6
GE 2000	86.6	86.6	86.6	86.6	86.6	86.6	86.6	86.6	86.6	86.6	86.6	86.6	86.6	86.6	86.6	86.6
GE 1800	87.4	87.4	87.4	87.4	87.4	87.4	87.4	87.4	87.4	87.4	87.4	87.4	87.4	87.4	87.4	87.4
GE 1600	88.9	88.9	88.9	88.9	88.9	88.9	88.9	88.9	88.9	88.9	88.9	88.9	88.9	88.9	88.9	88.9
GE 1400	92.7	92.7	92.7	92.7	92.7	92.7	92.7	92.7	92.7	92.7	92.7	92.7	92.7	92.7	92.7	92.7
GE 1200	95.3	95.3	95.3	95.3	95.3	95.3	95.3	95.3	95.3	95.3	95.3	95.3	95.3	95.3	95.3	95.3
GE 1000	96.9	96.9	96.9	96.9	96.9	96.9	96.9	96.9	96.9	96.9	96.9	96.9	96.9	96.9	96.9	96.9
GE 900	97.1	97.1	97.1	97.1	97.1	97.1	97.1	97.1	97.1	97.1	97.1	97.1	97.1	97.1	97.1	97.1
GE 800	99.1	99.1	99.1	99.1	99.1	99.1	99.1	99.1	99.1	99.1	99.1	99.1	99.1	99.1	99.1	99.1
GE 700	99.2	99.2	99.2	99.2	99.2	99.2	99.2	99.2	99.2	99.2	99.2	99.2	99.2	99.2	99.2	99.2
GE 600	99.8	99.8	99.8	99.8	99.8	99.8	99.8	99.8	99.8	99.8	99.8	99.8	99.8	99.8	99.8	99.8
GE 500	99.8	99.8	99.8	99.8	99.8	99.8	99.8	99.8	99.8	99.8	99.8	99.8	99.8	99.8	99.8	99.8
GE 450	99.8	99.8	99.8	99.8	99.8	99.8	99.8	99.8	99.8	99.8	99.8	99.8	99.8	99.8	99.8	99.8
GE 400	100.0	100.0	100.0	100.0	100.0	100.0	100.0	100.0	100.0	100.0	100.0	100.0	100.0	100.0	100.0	100.0
GE 350	100.0	100.0	100.0	100.0	100.0	100.0	100.0	100.0	100.0	100.0	100.0	100.0	100.0	100.0	100.0	100.0
GE 300	100.0	100.0	100.0	100.0	100.0	100.0	100.0	100.0	100.0	100.0	100.0	100.0	100.0	100.0	100.0	100.0
GE 250	100.0	100.0	100.0	100.0	100.0	100.0	100.0	100.0	100.0	100.0	100.0	100.0	100.0	100.0	100.0	100.0
GE 200	100.0	100.0	100.0	100.0	100.0	100.0	100.0	100.0	100.0	100.0	100.0	100.0	100.0	100.0	100.0	100.0
GE 180	100.0	100.0	100.0	100.0	100.0	100.0	100.0	100.0	100.0	100.0	100.0	100.0	100.0	100.0	100.0	100.0
GE 160	100.0	100.0	100.0	100.0	100.0	100.0	100.0	100.0	100.0	100.0	100.0	100.0	100.0	100.0	100.0	100.0
GE 140	100.0	100.0	100.0	100.0	100.0	100.0	100.0	100.0	100.0	100.0	100.0	100.0	100.0	100.0	100.0	100.0
GE 120	100.0	100.0	100.0	100.0	100.0	100.0	100.0	100.0	100.0	100.0	100.0	100.0	100.0	100.0	100.0	100.0
GE 100	100.0	100.0	100.0	100.0	100.0	100.0	100.0	100.0	100.0	100.0	100.0	100.0	100.0	100.0	100.0	100.0
GE 90	100.0	100.0	100.0	100.0	100.0	100.0	100.0	100.0	100.0	100.0	100.0	100.0	100.0	100.0	100.0	100.0
GE 80	100.0	100.0	100.0	100.0	100.0	100.0	100.0	100.0	100.0	100.0	100.0	100.0	100.0	100.0	100.0	100.0
GE 70	100.0	100.0	100.0	100.0	100.0	100.0	100.0	100.0	100.0	100.0	100.0	100.0	100.0	100.0	100.0	100.0
GE 60	100.0	100.0	100.0	100.0	100.0	100.0	100.0	100.0	100.0	100.0	100.0	100.0	100.0	100.0	100.0	100.0
GE 50	100.0	100.0	100.0	100.0	100.0	100.0	100.0	100.0	100.0	100.0	100.0	100.0	100.0	100.0	100.0	100.0
GE 40	100.0	100.0	100.0	100.0	100.0	100.0	100.0	100.0	100.0	100.0	100.0	100.0	100.0	100.0	100.0	100.0
GE 30	100.0	100.0	100.0	100.0	100.0	100.0	100.0	100.0	100.0	100.0	100.0	100.0	100.0	100.0	100.0	100.0
GE 20	100.0	100.0	100.0	100.0	100.0	100.0	100.0	100.0	100.0	100.0	100.0	100.0	100.0	100.0	100.0	100.0
GE 10	100.0	100.0	100.0	100.0	100.0	100.0	100.0	100.0	100.0	100.0	100.0	100.0	100.0	100.0	100.0	100.0

TOTAL NUMBER OF OBSERVATIONS: 900

GLOBAL CLIMATOLOGY BRANCH
USAFETAC
AIR WEATHER SERVICE/MAC

PERCENTAGE FREQUENCY OF OCCURRENCE OF CEILING VERSUS VISIBILITY
FROM HOURLY OBSERVATIONS

STATION NUMBER: 723865 STATION NAME: NELLIS AFB NV

PERIOD OF RECORD: 76-85
MONTH: SEP HOURS(LST): 0900-1100

CEILING IN FEET	VISIBILITY IN STATUTE MILES															
	GE 10	GE 6	GE 5	GE 4	GE 3	GE 2 1/2	GE 2	GE 1 1/2	GE 1 1/4	GE 1	GE 3/4	GE 5/8	GE 1/2	GE 5/16	GE 1/4	GE 0
NO CEIL	82.8	82.8	82.8	82.8	82.8	82.8	82.8	82.8	82.8	82.8	82.8	82.8	82.8	82.8	82.8	82.8
GE 2000	88.4	88.4	88.4	88.4	88.4	88.4	88.4	88.4	88.4	88.4	88.4	88.4	88.4	88.4	88.4	88.4
GE 1800	89.0	89.0	89.0	89.0	89.0	89.0	89.0	89.0	89.0	89.0	89.0	89.0	89.0	89.0	89.0	89.0
GE 1600	89.9	89.9	89.9	89.9	89.9	89.9	89.9	89.9	89.9	89.9	89.9	89.9	89.9	89.9	89.9	89.9
GE 1400	94.3	94.3	94.3	94.3	94.3	94.3	94.3	94.3	94.3	94.3	94.3	94.3	94.3	94.3	94.3	94.3
GE 1200	95.6	95.6	95.6	95.6	95.6	95.6	95.6	95.6	95.6	95.6	95.6	95.6	95.6	95.6	95.6	95.6
GE 1000	96.0	96.0	96.0	96.0	96.0	96.0	96.0	96.0	96.0	96.0	96.0	96.0	96.0	96.0	96.0	96.0
GE 900	96.2	96.2	96.2	96.2	96.2	96.2	96.2	96.2	96.2	96.2	96.2	96.2	96.2	96.2	96.2	96.2
GE 800	98.2	98.2	98.2	98.2	98.2	98.2	98.2	98.2	98.2	98.2	98.2	98.2	98.2	98.2	98.2	98.2
GE 700	98.6	98.6	98.6	98.6	98.6	98.6	98.6	98.6	98.6	98.6	98.6	98.6	98.6	98.6	98.6	98.6
GE 600	99.3	99.3	99.3	99.3	99.3	99.3	99.3	99.3	99.3	99.3	99.3	99.3	99.3	99.3	99.3	99.3
GE 500	99.9	99.9	99.9	99.9	99.9	99.9	99.9	99.9	99.9	99.9	99.9	99.9	99.9	99.9	99.9	99.9
GE 450	99.9	99.9	99.9	99.9	99.9	99.9	99.9	99.9	99.9	99.9	99.9	99.9	99.9	99.9	99.9	99.9
GE 400	99.9	99.9	99.9	99.9	99.9	99.9	99.9	99.9	99.9	99.9	99.9	99.9	99.9	99.9	99.9	99.9
GE 350	99.9	99.9	99.9	99.9	99.9	99.9	99.9	99.9	99.9	99.9	99.9	99.9	99.9	99.9	99.9	99.9
GE 300	99.9	99.9	99.9	99.9	99.9	99.9	99.9	99.9	99.9	99.9	99.9	99.9	99.9	99.9	99.9	99.9
GE 250	100.0	100.0	100.0	100.0	100.0	100.0	100.0	100.0	100.0	100.0	100.0	100.0	100.0	100.0	100.0	100.0
GE 200	100.0	100.0	100.0	100.0	100.0	100.0	100.0	100.0	100.0	100.0	100.0	100.0	100.0	100.0	100.0	100.0
GE 180	100.0	100.0	100.0	100.0	100.0	100.0	100.0	100.0	100.0	100.0	100.0	100.0	100.0	100.0	100.0	100.0
GE 160	100.0	100.0	100.0	100.0	100.0	100.0	100.0	100.0	100.0	100.0	100.0	100.0	100.0	100.0	100.0	100.0
GE 140	100.0	100.0	100.0	100.0	100.0	100.0	100.0	100.0	100.0	100.0	100.0	100.0	100.0	100.0	100.0	100.0
GE 120	100.0	100.0	100.0	100.0	100.0	100.0	100.0	100.0	100.0	100.0	100.0	100.0	100.0	100.0	100.0	100.0
GE 100	100.0	100.0	100.0	100.0	100.0	100.0	100.0	100.0	100.0	100.0	100.0	100.0	100.0	100.0	100.0	100.0
GE 80	100.0	100.0	100.0	100.0	100.0	100.0	100.0	100.0	100.0	100.0	100.0	100.0	100.0	100.0	100.0	100.0
GE 60	100.0	100.0	100.0	100.0	100.0	100.0	100.0	100.0	100.0	100.0	100.0	100.0	100.0	100.0	100.0	100.0
GE 40	100.0	100.0	100.0	100.0	100.0	100.0	100.0	100.0	100.0	100.0	100.0	100.0	100.0	100.0	100.0	100.0
GE 20	100.0	100.0	100.0	100.0	100.0	100.0	100.0	100.0	100.0	100.0	100.0	100.0	100.0	100.0	100.0	100.0
GE 0	100.0	100.0	100.0	100.0	100.0	100.0	100.0	100.0	100.0	100.0	100.0	100.0	100.0	100.0	100.0	100.0

TOTAL NUMBER OF OBSERVATIONS: 900

GLOBAL CLIMATOLOGY BRANCH
 USAFETAC
 AIR WEATHER SERVICE/MAC

PERCENTAGE FREQUENCY OF OCCURRENCE OF CEILING VERSUS VISIBILITY
 FROM HOURLY OBSERVATIONS

STATION NUMBER: 723865 STATION NAME: NELLIS AFB NV

PERIOD OF RECORD: 76-85
 MONTH: SEP HOURS(LST): 1200-1400

CEILING IN FEET	VISIBILITY IN STATUTE MILES															
	GE 10	GE 6	GE 5	GE 4	GE 3	GE 2 1/2	GE 2	GE 1 1/2	GE 1 1/4	GE 1	GE 3/4	GE 5/8	GE 1/2	GE 5/16	GE 1/4	GE 0
NO CEIL	78.6	78.6	78.6	78.6	78.6	78.6	78.6	78.6	78.6	78.6	78.6	78.6	78.6	78.6	78.6	78.6
GE 2000	87.1	87.1	87.1	87.1	87.1	87.1	87.1	87.1	87.1	87.1	87.1	87.1	87.1	87.1	87.1	87.1
GE 1800	87.8	87.8	87.8	87.8	87.8	87.8	87.8	87.8	87.8	87.8	87.8	87.8	87.8	87.8	87.8	87.8
GE 1600	88.3	88.3	88.3	88.3	88.3	88.3	88.3	88.3	88.3	88.3	88.3	88.3	88.3	88.3	88.3	88.3
GE 1400	93.0	93.0	93.0	93.0	93.0	93.0	93.0	93.0	93.0	93.0	93.0	93.0	93.0	93.0	93.0	93.0
GE 1200	94.2	94.2	94.2	94.2	94.2	94.2	94.2	94.2	94.2	94.2	94.2	94.2	94.2	94.2	94.2	94.2
GE 1000	95.3	95.3	95.3	95.3	95.3	95.3	95.3	95.3	95.3	95.3	95.3	95.3	95.3	95.3	95.3	95.3
GE 900	95.6	95.6	95.6	95.6	95.6	95.6	95.6	95.6	95.6	95.6	95.6	95.6	95.6	95.6	95.6	95.6
GE 800	96.3	96.3	96.3	96.3	96.3	96.3	96.3	96.3	96.3	96.3	96.3	96.3	96.3	96.3	96.3	96.3
GE 700	98.9	98.9	98.9	98.9	98.9	98.9	98.9	98.9	98.9	98.9	98.9	98.9	98.9	98.9	98.9	98.9
GE 600	99.8	99.8	99.8	99.8	99.8	99.8	99.8	99.8	99.8	99.8	99.8	99.8	99.8	99.8	99.8	99.8
GE 500	99.9	99.9	99.9	99.9	99.9	99.9	99.9	99.9	100.0	100.0	100.0	100.0	100.0	100.0	100.0	100.0
GE 450	99.9	99.9	99.9	99.9	99.9	99.9	99.9	99.9	100.0	100.0	100.0	100.0	100.0	100.0	100.0	100.0
GE 400	99.9	99.9	99.9	99.9	99.9	99.9	99.9	99.9	100.0	100.0	100.0	100.0	100.0	100.0	100.0	100.0
GE 350	99.9	99.9	99.9	99.9	99.9	99.9	99.9	99.9	100.0	100.0	100.0	100.0	100.0	100.0	100.0	100.0
GE 300	99.9	99.9	99.9	99.9	99.9	99.9	99.9	99.9	100.0	100.0	100.0	100.0	100.0	100.0	100.0	100.0
GE 250	99.9	99.9	99.9	99.9	99.9	99.9	99.9	99.9	100.0	100.0	100.0	100.0	100.0	100.0	100.0	100.0
GE 200	99.9	99.9	99.9	99.9	99.9	99.9	99.9	99.9	100.0	100.0	100.0	100.0	100.0	100.0	100.0	100.0
GE 180	99.9	99.9	99.9	99.9	99.9	99.9	99.9	99.9	100.0	100.0	100.0	100.0	100.0	100.0	100.0	100.0
GE 160	99.9	99.9	99.9	99.9	99.9	99.9	99.9	99.9	100.0	100.0	100.0	100.0	100.0	100.0	100.0	100.0
GE 140	99.9	99.9	99.9	99.9	99.9	99.9	99.9	99.9	100.0	100.0	100.0	100.0	100.0	100.0	100.0	100.0
GE 120	99.9	99.9	99.9	99.9	99.9	99.9	99.9	99.9	100.0	100.0	100.0	100.0	100.0	100.0	100.0	100.0
GE 100	99.9	99.9	99.9	99.9	99.9	99.9	99.9	99.9	100.0	100.0	100.0	100.0	100.0	100.0	100.0	100.0
GE 80	99.9	99.9	99.9	99.9	99.9	99.9	99.9	99.9	100.0	100.0	100.0	100.0	100.0	100.0	100.0	100.0
GE 60	99.9	99.9	99.9	99.9	99.9	99.9	99.9	99.9	100.0	100.0	100.0	100.0	100.0	100.0	100.0	100.0
GE 40	99.9	99.9	99.9	99.9	99.9	99.9	99.9	99.9	100.0	100.0	100.0	100.0	100.0	100.0	100.0	100.0
GE 20	99.9	99.9	99.9	99.9	99.9	99.9	99.9	99.9	100.0	100.0	100.0	100.0	100.0	100.0	100.0	100.0
GE 0	99.9	99.9	99.9	99.9	99.9	99.9	99.9	99.9	100.0	100.0	100.0	100.0	100.0	100.0	100.0	100.0

TOTAL NUMBER OF OBSERVATIONS: 900

GLOBAL CLIMATOLOGY BRANCH
USAFETAC
AIR WEATHER SERVICE/MAC

PERCENTAGE FREQUENCY OF OCCURRENCE OF CEILING VERSUS VISIBILITY
FROM HOURLY OBSERVATIONS

STATION NUMBER: 723865 STATION NAME: NELLIS AFB NV

PERIOD OF RECORD: 76-85
MONTH: SEP HOURS(LST): 1500-1700

CEILING IN FEET	VISIBILITY IN STATUTE MILES															
	GE 10	GE 6	GE 5	GE 4	GE 3	GE 2 1/2	GE 2	GE 1 1/2	GE 1 1/4	GE 1	GE 3/4	GE 5/8	GE 1/2	GE 5/16	GE 1/4	GE 0
NO CEIL	77.4	77.4	77.4	77.4	77.4	77.4	77.4	77.4	77.4	77.4	77.4	77.4	77.4	77.4	77.4	77.4
GE 2000	87.8	87.8	87.8	87.8	87.8	87.8	87.8	87.8	87.8	87.8	87.8	87.8	87.8	87.8	87.8	87.8
GE 1800	88.3	88.3	88.3	88.3	88.3	88.3	88.3	88.3	88.3	88.3	88.3	88.3	88.3	88.3	88.3	88.3
GE 1600	89.2	89.2	89.2	89.2	89.2	89.2	89.2	89.2	89.2	89.2	89.2	89.2	89.2	89.2	89.2	89.2
GE 1400	92.6	92.6	92.6	92.6	92.6	92.6	92.6	92.6	92.6	92.6	92.6	92.6	92.6	92.6	92.6	92.6
GE 1200	94.2	94.2	94.2	94.2	94.2	94.2	94.2	94.2	94.2	94.2	94.2	94.2	94.2	94.2	94.2	94.2
GE 1000	96.0	96.0	96.0	96.0	96.0	96.0	96.0	96.0	96.0	96.0	96.0	96.0	96.0	96.0	96.0	96.0
GE 900	96.3	96.3	96.3	96.3	96.3	96.3	96.3	96.3	96.3	96.3	96.3	96.3	96.3	96.3	96.3	96.3
GE 800	98.8	98.8	98.8	98.8	98.8	98.8	98.8	98.8	98.8	98.8	98.8	98.8	98.8	98.8	98.8	98.8
GE 700	98.9	98.9	98.9	98.9	98.9	98.9	98.9	98.9	98.9	98.9	98.9	98.9	98.9	98.9	98.9	98.9
GE 600	99.7	99.7	99.7	99.7	99.7	99.7	99.7	99.7	99.7	99.7	99.7	99.7	99.7	99.7	99.7	99.7
GE 500	99.8	99.8	99.8	99.8	99.8	99.8	99.8	99.8	99.8	99.8	99.8	99.8	99.8	99.8	99.8	99.8
GE 450	99.8	99.8	99.8	99.8	99.8	99.8	99.8	99.8	99.8	99.8	99.8	99.8	99.8	99.8	99.8	99.8
GE 400	99.8	99.8	99.8	99.8	99.8	99.8	99.8	99.8	99.8	99.8	99.8	99.8	99.8	99.8	99.8	99.8
GE 350	99.8	99.8	99.8	99.8	99.8	99.8	99.8	99.8	99.8	99.8	99.8	99.8	99.8	99.8	99.8	99.8
GE 300	99.8	99.8	99.8	99.8	99.8	99.8	99.8	100.0	100.0	100.0	100.0	100.0	100.0	100.0	100.0	100.0
GE 250	99.8	99.8	99.8	99.8	99.8	99.8	99.8	100.0	100.0	100.0	100.0	100.0	100.0	100.0	100.0	100.0
GE 200	99.8	99.8	99.8	99.8	99.8	99.8	99.8	100.0	100.0	100.0	100.0	100.0	100.0	100.0	100.0	100.0
GE 180	99.8	99.8	99.8	99.8	99.8	99.8	99.8	100.0	100.0	100.0	100.0	100.0	100.0	100.0	100.0	100.0
GE 160	99.8	99.8	99.8	99.8	99.8	99.8	99.8	100.0	100.0	100.0	100.0	100.0	100.0	100.0	100.0	100.0
GE 150	99.8	99.8	99.8	99.8	99.8	99.8	99.8	100.0	100.0	100.0	100.0	100.0	100.0	100.0	100.0	100.0
GE 140	99.8	99.8	99.8	99.8	99.8	99.8	99.8	100.0	100.0	100.0	100.0	100.0	100.0	100.0	100.0	100.0
GE 130	99.8	99.8	99.8	99.8	99.8	99.8	99.8	100.0	100.0	100.0	100.0	100.0	100.0	100.0	100.0	100.0
GE 120	99.8	99.8	99.8	99.8	99.8	99.8	99.8	100.0	100.0	100.0	100.0	100.0	100.0	100.0	100.0	100.0
GE 110	99.8	99.8	99.8	99.8	99.8	99.8	99.8	100.0	100.0	100.0	100.0	100.0	100.0	100.0	100.0	100.0
GE 100	99.8	99.8	99.8	99.8	99.8	99.8	99.8	100.0	100.0	100.0	100.0	100.0	100.0	100.0	100.0	100.0
GE 90	99.8	99.8	99.8	99.8	99.8	99.8	99.8	100.0	100.0	100.0	100.0	100.0	100.0	100.0	100.0	100.0
GE 80	99.8	99.8	99.8	99.8	99.8	99.8	99.8	100.0	100.0	100.0	100.0	100.0	100.0	100.0	100.0	100.0
GE 70	99.8	99.8	99.8	99.8	99.8	99.8	99.8	100.0	100.0	100.0	100.0	100.0	100.0	100.0	100.0	100.0
GE 60	99.8	99.8	99.8	99.8	99.8	99.8	99.8	100.0	100.0	100.0	100.0	100.0	100.0	100.0	100.0	100.0
GE 50	99.8	99.8	99.8	99.8	99.8	99.8	99.8	100.0	100.0	100.0	100.0	100.0	100.0	100.0	100.0	100.0
GE 40	99.8	99.8	99.8	99.8	99.8	99.8	99.8	100.0	100.0	100.0	100.0	100.0	100.0	100.0	100.0	100.0
GE 30	99.8	99.8	99.8	99.8	99.8	99.8	99.8	100.0	100.0	100.0	100.0	100.0	100.0	100.0	100.0	100.0
GE 20	99.8	99.8	99.8	99.8	99.8	99.8	99.8	100.0	100.0	100.0	100.0	100.0	100.0	100.0	100.0	100.0
GE 10	99.8	99.8	99.8	99.8	99.8	99.8	99.8	100.0	100.0	100.0	100.0	100.0	100.0	100.0	100.0	100.0

TOTAL NUMBER OF OBSERVATIONS: 900

GLOBAL CLIMATOLOGY BRANCH
 USAFETAC
 AIR WEATHER SERVICE/MAC

PERCENTAGE FREQUENCY OF OCCURRENCE OF CEILING VFRSUS VISIBILITY
 FROM HOURLY OBSERVATIONS

STATION NUMBER: 723865 STATION NAME: NELLIS AFB NV

PERIOD OF RECORD: 76-85
 MONTH: SEP HOURS(LST): 1800-2000

CEILING IN FEET	VISIBILITY IN STATUTE MILES															
	GE 10	GE 6	GE 5	GE 4	GE 3	GE 2 1/2	GE 2	GE 1 1/2	GE 1 1/4	GE 1	GE 3/4	GE 5/8	GE 1/2	GE 5/16	GE 1/4	GE 0
NO CEIL	80.9	80.9	80.9	80.9	80.9	80.9	80.9	80.9	80.9	80.9	80.9	80.9	80.9	80.9	80.9	80.9
GE 2000	88.9	88.9	89.1	89.1	89.1	89.1	89.1	89.1	89.1	89.1	89.1	89.1	89.1	89.1	89.1	89.1
GE 1800	89.6	89.6	89.8	89.8	89.8	89.8	89.8	89.8	89.8	89.8	89.8	89.8	89.8	89.8	89.8	89.8
GE 1600	90.2	90.2	90.4	90.4	90.4	90.4	90.4	90.4	90.4	90.4	90.4	90.4	90.4	90.4	90.4	90.4
GE 1400	93.4	93.4	93.7	93.7	93.7	93.7	93.7	93.7	93.7	93.7	93.7	93.7	93.7	93.7	93.7	93.7
GE 1200	95.3	95.3	95.6	95.6	95.6	95.6	95.6	95.6	95.6	95.6	95.6	95.6	95.6	95.6	95.6	95.6
GE 1000	96.9	96.9	97.1	97.1	97.1	97.1	97.1	97.1	97.1	97.1	97.1	97.1	97.1	97.1	97.1	97.1
GE 900	96.9	96.9	97.1	97.1	97.1	97.1	97.1	97.1	97.1	97.1	97.1	97.1	97.1	97.1	97.1	97.1
GE 800	98.3	98.3	98.6	98.6	98.6	98.6	98.6	98.7	98.7	98.7	98.7	98.7	98.7	98.7	98.7	98.7
GE 700	98.3	98.3	98.6	98.6	98.6	98.6	98.6	98.7	98.7	98.7	98.7	98.7	98.7	98.7	98.7	98.7
GE 600	99.0	99.0	99.2	99.2	99.2	99.2	99.2	99.3	99.3	99.3	99.3	99.3	99.3	99.3	99.3	99.3
GE 500	99.1	99.1	99.3	99.3	99.3	99.3	99.4	99.4	99.4	99.4	99.4	99.4	99.4	99.4	99.4	99.4
GE 450	99.1	99.1	99.3	99.3	99.3	99.3	99.4	99.4	99.4	99.4	99.4	99.4	99.4	99.4	99.4	99.4
GE 400	99.4	99.4	99.7	99.7	99.7	99.7	99.8	99.8	99.8	99.8	99.8	99.8	99.8	99.8	99.8	99.8
GE 350	99.4	99.4	99.7	99.7	99.7	99.7	99.8	99.8	99.8	99.8	99.8	99.8	99.8	99.8	99.8	99.8
GE 300	99.7	99.7	99.9	99.9	99.9	99.9	100.0	100.0	100.0	100.0	100.0	100.0	100.0	100.0	100.0	100.0
GE 250	99.7	99.7	99.9	99.9	99.9	99.9	100.0	100.0	100.0	100.0	100.0	100.0	100.0	100.0	100.0	100.0
GE 200	99.7	99.7	99.9	99.9	99.9	99.9	100.0	100.0	100.0	100.0	100.0	100.0	100.0	100.0	100.0	100.0
GE 180	99.7	99.7	99.9	99.9	99.9	99.9	100.0	100.0	100.0	100.0	100.0	100.0	100.0	100.0	100.0	100.0
GE 150	99.7	99.7	99.9	99.9	99.9	99.9	100.0	100.0	100.0	100.0	100.0	100.0	100.0	100.0	100.0	100.0
GE 120	99.7	99.7	99.9	99.9	99.9	99.9	100.0	100.0	100.0	100.0	100.0	100.0	100.0	100.0	100.0	100.0
GE 100	99.7	99.7	99.9	99.9	99.9	99.9	100.0	100.0	100.0	100.0	100.0	100.0	100.0	100.0	100.0	100.0
GE 90	99.7	99.7	99.9	99.9	99.9	99.9	100.0	100.0	100.0	100.0	100.0	100.0	100.0	100.0	100.0	100.0
GE 80	99.7	99.7	99.9	99.9	99.9	99.9	100.0	100.0	100.0	100.0	100.0	100.0	100.0	100.0	100.0	100.0
GE 70	99.7	99.7	99.9	99.9	99.9	99.9	100.0	100.0	100.0	100.0	100.0	100.0	100.0	100.0	100.0	100.0
GE 60	99.7	99.7	99.9	99.9	99.9	99.9	100.0	100.0	100.0	100.0	100.0	100.0	100.0	100.0	100.0	100.0
GE 50	99.7	99.7	99.9	99.9	99.9	99.9	100.0	100.0	100.0	100.0	100.0	100.0	100.0	100.0	100.0	100.0
GE 40	99.7	99.7	99.9	99.9	99.9	99.9	100.0	100.0	100.0	100.0	100.0	100.0	100.0	100.0	100.0	100.0
GE 30	99.7	99.7	99.9	99.9	99.9	99.9	100.0	100.0	100.0	100.0	100.0	100.0	100.0	100.0	100.0	100.0
GE 20	99.7	99.7	99.9	99.9	99.9	99.9	100.0	100.0	100.0	100.0	100.0	100.0	100.0	100.0	100.0	100.0
GE 10	99.7	99.7	99.9	99.9	99.9	99.9	100.0	100.0	100.0	100.0	100.0	100.0	100.0	100.0	100.0	100.0

TOTAL NUMBER OF OBSERVATIONS: 900

GLOBAL CLIMATOLOGY BRANCH
 USAFETAC
 AIR WEATHER SERVICE/MAC

PERCENTAGE FREQUENCY OF OCCURRENCE OF CEILING VERSUS VISIBILITY
 FROM HOURLY OBSERVATIONS

STATION NUMBER: 723865 STATION NAME: NELLIS AFB NV

PERIOD OF RECORD: 76-85
 MONTH: SEP HOURS(LST): 2100-2300

CEILING IN FEET	VISIBILITY IN STATUTE MILES															
	GE 10	GE 6	GE 5	GE 4	GE 3	GE 2 1/2	GE 2	GE 1 1/2	GE 1 1/4	GE 1	GE 3/4	GE 5/8	GE 1/2	GE 5/16	GE 1/4	GE 0
NO CEIL	86.6	86.6	86.6	86.6	86.6	86.6	86.6	86.6	86.6	86.6	86.6	86.6	86.6	86.6	86.6	86.6
GE 20000	90.3	90.3	90.3	90.3	90.3	90.3	90.3	90.3	90.3	90.3	90.3	90.3	90.3	90.3	90.3	90.3
GE 18000	90.9	90.9	90.9	90.9	90.9	90.9	90.9	90.9	90.9	90.9	90.9	90.9	90.9	90.9	90.9	90.9
GE 16000	91.0	91.0	91.0	91.0	91.0	91.0	91.0	91.0	91.0	91.0	91.0	91.0	91.0	91.0	91.0	91.0
GE 14000	94.3	94.3	94.3	94.3	94.3	94.3	94.3	94.3	94.3	94.3	94.3	94.3	94.3	94.3	94.3	94.3
GE 12000	95.9	95.9	95.9	95.9	95.9	95.9	95.9	95.9	95.9	95.9	95.9	95.9	95.9	95.9	95.9	95.9
GE 10000	97.2	97.2	97.2	97.2	97.2	97.2	97.2	97.2	97.2	97.2	97.2	97.2	97.2	97.2	97.2	97.2
GE 9000	97.3	97.3	97.3	97.3	97.3	97.3	97.3	97.3	97.3	97.3	97.3	97.3	97.3	97.3	97.3	97.3
GE 8000	98.8	98.8	98.8	98.8	98.8	98.8	98.8	98.8	98.8	98.8	98.8	98.8	98.8	98.8	98.8	98.8
GE 7000	98.8	98.8	98.8	98.8	98.8	98.8	98.8	98.8	98.8	98.8	98.8	98.8	98.8	98.8	98.8	98.8
GE 6000	99.6	99.6	99.6	99.6	99.6	99.6	99.6	99.6	99.6	99.6	99.6	99.6	99.6	99.6	99.6	99.6
GE 5000	99.7	99.7	99.7	99.7	99.7	99.7	99.7	99.7	99.7	99.7	99.7	99.7	99.7	99.7	99.7	99.7
GE 4500	99.7	99.7	99.7	99.7	99.7	99.7	99.7	99.7	99.7	99.7	99.7	99.7	99.7	99.7	99.7	99.7
GE 4000	100.0	100.0	100.0	100.0	100.0	100.0	100.0	100.0	100.0	100.0	100.0	100.0	100.0	100.0	100.0	100.0
GE 3500	100.0	100.0	100.0	100.0	100.0	100.0	100.0	100.0	100.0	100.0	100.0	100.0	100.0	100.0	100.0	100.0
GE 3000	100.0	100.0	100.0	100.0	100.0	100.0	100.0	100.0	100.0	100.0	100.0	100.0	100.0	100.0	100.0	100.0
GE 2500	100.0	100.0	100.0	100.0	100.0	100.0	100.0	100.0	100.0	100.0	100.0	100.0	100.0	100.0	100.0	100.0
GE 2000	100.0	100.0	100.0	100.0	100.0	100.0	100.0	100.0	100.0	100.0	100.0	100.0	100.0	100.0	100.0	100.0
GE 1800	100.0	100.0	100.0	100.0	100.0	100.0	100.0	100.0	100.0	100.0	100.0	100.0	100.0	100.0	100.0	100.0
GE 1500	100.0	100.0	100.0	100.0	100.0	100.0	100.0	100.0	100.0	100.0	100.0	100.0	100.0	100.0	100.0	100.0
GE 1200	100.0	100.0	100.0	100.0	100.0	100.0	100.0	100.0	100.0	100.0	100.0	100.0	100.0	100.0	100.0	100.0
GE 1000	100.0	100.0	100.0	100.0	100.0	100.0	100.0	100.0	100.0	100.0	100.0	100.0	100.0	100.0	100.0	100.0
GE 900	100.0	100.0	100.0	100.0	100.0	100.0	100.0	100.0	100.0	100.0	100.0	100.0	100.0	100.0	100.0	100.0
GE 800	100.0	100.0	100.0	100.0	100.0	100.0	100.0	100.0	100.0	100.0	100.0	100.0	100.0	100.0	100.0	100.0
GE 700	100.0	100.0	100.0	100.0	100.0	100.0	100.0	100.0	100.0	100.0	100.0	100.0	100.0	100.0	100.0	100.0
GE 600	100.0	100.0	100.0	100.0	100.0	100.0	100.0	100.0	100.0	100.0	100.0	100.0	100.0	100.0	100.0	100.0
GE 500	100.0	100.0	100.0	100.0	100.0	100.0	100.0	100.0	100.0	100.0	100.0	100.0	100.0	100.0	100.0	100.0
GE 400	100.0	100.0	100.0	100.0	100.0	100.0	100.0	100.0	100.0	100.0	100.0	100.0	100.0	100.0	100.0	100.0
GE 300	100.0	100.0	100.0	100.0	100.0	100.0	100.0	100.0	100.0	100.0	100.0	100.0	100.0	100.0	100.0	100.0
GE 200	100.0	100.0	100.0	100.0	100.0	100.0	100.0	100.0	100.0	100.0	100.0	100.0	100.0	100.0	100.0	100.0
GE 100	100.0	100.0	100.0	100.0	100.0	100.0	100.0	100.0	100.0	100.0	100.0	100.0	100.0	100.0	100.0	100.0

TOTAL NUMBER OF OBSERVATIONS: 900

GLOBAL CLIMATOLOGY BRANCH
USAFETAC
AIR WEATHER SERVICE/MAC

PERCENTAGE FREQUENCY OF OCCURRENCE OF CEILING VERSUS VISIBILITY
FROM HOURLY OBSERVATIONS

STATION NUMBER: 723865 STATION NAME: NELLIS AFB NV

PERIOD OF RECORD: 76-85
MONTH: SEP HOURS (LST): ALL

CEILING IN FEET	VISIBILITY IN STATUTE MILES															
	GE 10	GE 6	GE 5	GE 4	GE 3	GE 2 1/2	GE 2	GE 1 1/2	GE 1 1/4	GE 1	GE 3/4	GE 5/8	GE 1/2	GE 5/16	GE 1/4	GE 0
NO CEIL	82.8	92.8	82.8	82.8	82.8	82.8	82.8	82.8	82.8	82.8	82.8	82.8	82.8	82.8	82.8	82.8
GE 20000	88.7	88.7	88.7	88.7	88.7	88.7	88.7	88.7	88.7	88.7	88.7	88.7	88.7	88.7	88.7	88.7
GE 18000	89.4	89.4	89.4	89.4	89.4	89.4	89.4	89.4	89.4	89.4	89.4	89.4	89.4	89.4	89.4	89.4
GE 16000	90.1	90.1	90.2	90.2	90.2	90.2	90.2	90.2	90.2	90.2	90.2	90.2	90.2	90.2	90.2	90.2
GE 14000	93.6	93.6	93.6	93.6	93.6	93.6	93.6	93.6	93.6	93.6	93.6	93.6	93.6	93.6	93.6	93.6
GE 12000	95.3	95.3	95.3	95.3	95.3	95.3	95.3	95.3	95.3	95.3	95.3	95.3	95.3	95.3	95.3	95.3
GE 10000	96.7	96.7	96.7	96.7	96.7	96.7	96.7	96.7	96.7	96.7	96.7	96.7	96.7	96.7	96.7	96.7
GE 9000	96.8	96.8	96.9	96.9	96.9	96.9	96.9	96.9	96.9	96.9	96.9	96.9	96.9	96.9	96.9	96.9
GE 8000	98.7	98.7	98.8	98.8	98.8	98.8	98.8	98.8	98.8	98.8	98.8	98.8	98.8	98.8	98.8	98.8
GE 7000	98.9	98.9	98.9	98.9	98.9	98.9	98.9	98.9	98.9	98.9	98.9	98.9	98.9	98.9	98.9	98.9
GE 6000	99.5	99.5	99.5	99.5	99.5	99.5	99.5	99.6	99.6	99.6	99.6	99.6	99.6	99.6	99.6	99.6
GE 5000	99.7	99.7	99.7	99.7	99.7	99.7	99.7	99.7	99.7	99.7	99.7	99.7	99.7	99.7	99.7	99.7
GE 4500	99.7	99.7	99.7	99.7	99.7	99.7	99.7	99.7	99.7	99.7	99.7	99.7	99.7	99.7	99.7	99.7
GE 4000	99.8	99.8	99.8	99.8	99.8	99.8	99.8	99.8	99.8	99.8	99.8	99.8	99.8	99.8	99.8	99.8
GE 3500	99.8	99.8	99.8	99.8	99.8	99.8	99.8	99.8	99.8	99.8	99.8	99.8	99.8	99.8	99.8	99.8
GE 3000	99.9	99.9	99.9	99.9	99.9	99.9	99.9	99.9	99.9	99.9	99.9	99.9	99.9	99.9	99.9	99.9
GE 2500	99.9	99.9	99.9	99.9	99.9	99.9	99.9	100.0	100.0	100.0	100.0	100.0	100.0	100.0	100.0	100.0
GE 2000	99.9	99.9	99.9	99.9	99.9	99.9	99.9	100.0	100.0	100.0	100.0	100.0	100.0	100.0	100.0	100.0
GE 1800	99.9	99.9	99.9	99.9	99.9	99.9	99.9	100.0	100.0	100.0	100.0	100.0	100.0	100.0	100.0	100.0
GE 1500	99.9	99.9	99.9	99.9	99.9	99.9	99.9	100.0	100.0	100.0	100.0	100.0	100.0	100.0	100.0	100.0
GE 1200	99.9	99.9	99.9	99.9	99.9	99.9	99.9	100.0	100.0	100.0	100.0	100.0	100.0	100.0	100.0	100.0
GE 1000	99.9	99.9	99.9	99.9	99.9	99.9	99.9	100.0	100.0	100.0	100.0	100.0	100.0	100.0	100.0	100.0
GE 900	99.9	99.9	99.9	99.9	99.9	99.9	99.9	100.0	100.0	100.0	100.0	100.0	100.0	100.0	100.0	100.0
GE 800	99.9	99.9	99.9	99.9	99.9	99.9	99.9	100.0	100.0	100.0	100.0	100.0	100.0	100.0	100.0	100.0
GE 700	99.9	99.9	99.9	99.9	99.9	99.9	99.9	100.0	100.0	100.0	100.0	100.0	100.0	100.0	100.0	100.0
GE 600	99.9	99.9	99.9	99.9	99.9	99.9	99.9	100.0	100.0	100.0	100.0	100.0	100.0	100.0	100.0	100.0
GE 500	99.9	99.9	99.9	99.9	99.9	99.9	99.9	100.0	100.0	100.0	100.0	100.0	100.0	100.0	100.0	100.0
GE 400	99.9	99.9	99.9	99.9	99.9	99.9	99.9	100.0	100.0	100.0	100.0	100.0	100.0	100.0	100.0	100.0
GE 300	99.9	99.9	99.9	99.9	99.9	99.9	99.9	100.0	100.0	100.0	100.0	100.0	100.0	100.0	100.0	100.0
GE 200	99.9	99.9	99.9	99.9	99.9	99.9	99.9	100.0	100.0	100.0	100.0	100.0	100.0	100.0	100.0	100.0
GE 100	99.9	99.9	99.9	99.9	99.9	99.9	99.9	100.0	100.0	100.0	100.0	100.0	100.0	100.0	100.0	100.0
GE 0	99.9	99.9	99.9	99.9	99.9	99.9	99.9	100.0	100.0	100.0	100.0	100.0	100.0	100.0	100.0	100.0

TOTAL NUMBER OF OBSERVATIONS: 7200

GLOBAL CLIMATOLOGY BRANCH
 USAFETAC
 AIR WEATHER SERVICE/MAC

PERCENTAGE FREQUENCY OF OCCURRENCE OF CEILING VERSUS VISIBILITY
 FROM HOURLY OBSERVATIONS

STATION NUMBER: 723865 STATION NAME: NELLIS AFB NV

PERIOD OF RECORD: 76-85
 MONTH: OCT HOURS(LST): 0000-0200

CEILING IN FEET	VISIBILITY IN STATUTE MILES															
	GE 10	GE 6	GE 5	GE 4	GE 3	GE 2 1/2	GE 2	GE 1 1/2	GE 1 1/4	GE 1	GE 3/4	GE 5/8	GE 1/2	GE 5/16	GE 1/4	GE 0
NO CEIL	87.5	87.6	87.6	87.6	87.6	87.6	87.7	87.7	87.7	87.7	87.7	87.7	87.7	87.7	87.7	87.7
GE 20000	91.5	91.6	91.6	91.6	91.6	91.6	91.7	91.7	91.7	91.7	91.7	91.7	91.7	91.7	91.7	91.7
GE 18000	92.2	92.3	92.3	92.3	92.3	92.3	92.4	92.4	92.4	92.4	92.4	92.4	92.4	92.4	92.4	92.4
GE 16000	92.7	92.8	92.8	92.8	92.8	92.8	92.9	92.9	92.9	92.9	92.9	92.9	92.9	92.9	92.9	92.9
GE 14000	95.3	95.5	95.5	95.5	95.5	95.5	95.6	95.6	95.6	95.6	95.6	95.6	95.6	95.6	95.6	95.6
GE 12000	95.9	96.1	96.1	96.1	96.1	96.1	96.2	96.2	96.2	96.2	96.2	96.2	96.2	96.2	96.2	96.2
GE 10000	97.4	97.6	97.6	97.6	97.6	97.6	97.7	97.7	97.7	97.7	97.7	97.7	97.7	97.7	97.7	97.7
GE 9000	97.5	97.7	97.7	97.7	97.7	97.7	97.8	97.8	97.8	97.8	97.8	97.8	97.8	97.8	97.8	97.8
GE 8000	98.8	99.0	99.0	99.0	99.0	99.0	99.1	99.1	99.1	99.1	99.1	99.1	99.1	99.1	99.1	99.1
GE 7000	98.8	99.0	99.0	99.0	99.0	99.0	99.1	99.1	99.1	99.1	99.1	99.1	99.1	99.1	99.1	99.1
GE 6000	99.5	99.7	99.7	99.7	99.7	99.7	99.8	99.8	99.8	99.8	99.8	99.8	99.8	99.8	99.8	99.8
GE 5000	99.6	99.8	99.8	99.8	99.8	99.8	99.9	99.9	99.9	99.9	99.9	99.9	99.9	99.9	99.9	99.9
GE 4500	99.7	99.9	99.9	99.9	99.9	99.9	100.0	100.0	100.0	100.0	100.0	100.0	100.0	100.0	100.0	100.0
GE 4000	99.7	99.9	99.9	99.9	99.9	99.9	100.0	100.0	100.0	100.0	100.0	100.0	100.0	100.0	100.0	100.0
GE 3500	99.7	99.9	99.9	99.9	99.9	99.9	100.0	100.0	100.0	100.0	100.0	100.0	100.0	100.0	100.0	100.0
GE 3000	99.7	99.9	99.9	99.9	99.9	99.9	100.0	100.0	100.0	100.0	100.0	100.0	100.0	100.0	100.0	100.0
GE 2500	99.7	99.9	99.9	99.9	99.9	99.9	100.0	100.0	100.0	100.0	100.0	100.0	100.0	100.0	100.0	100.0
GE 2000	99.7	99.9	99.9	99.9	99.9	99.9	100.0	100.0	100.0	100.0	100.0	100.0	100.0	100.0	100.0	100.0
GE 1800	99.7	99.9	99.9	99.9	99.9	99.9	100.0	100.0	100.0	100.0	100.0	100.0	100.0	100.0	100.0	100.0
GE 1500	99.7	99.9	99.9	99.9	99.9	99.9	100.0	100.0	100.0	100.0	100.0	100.0	100.0	100.0	100.0	100.0
GE 1200	99.7	99.9	99.9	99.9	99.9	99.9	100.0	100.0	100.0	100.0	100.0	100.0	100.0	100.0	100.0	100.0
GE 1000	99.7	99.9	99.9	99.9	99.9	99.9	100.0	100.0	100.0	100.0	100.0	100.0	100.0	100.0	100.0	100.0
GE 900	99.7	99.9	99.9	99.9	99.9	99.9	100.0	100.0	100.0	100.0	100.0	100.0	100.0	100.0	100.0	100.0
GE 800	99.7	99.9	99.9	99.9	99.9	99.9	100.0	100.0	100.0	100.0	100.0	100.0	100.0	100.0	100.0	100.0
GE 700	99.7	99.9	99.9	99.9	99.9	99.9	100.0	100.0	100.0	100.0	100.0	100.0	100.0	100.0	100.0	100.0
GE 600	99.7	99.9	99.9	99.9	99.9	99.9	100.0	100.0	100.0	100.0	100.0	100.0	100.0	100.0	100.0	100.0
GE 500	99.7	99.9	99.9	99.9	99.9	99.9	100.0	100.0	100.0	100.0	100.0	100.0	100.0	100.0	100.0	100.0
GE 400	99.7	99.9	99.9	99.9	99.9	99.9	100.0	100.0	100.0	100.0	100.0	100.0	100.0	100.0	100.0	100.0
GE 300	99.7	99.9	99.9	99.9	99.9	99.9	100.0	100.0	100.0	100.0	100.0	100.0	100.0	100.0	100.0	100.0
GE 200	99.7	99.9	99.9	99.9	99.9	99.9	100.0	100.0	100.0	100.0	100.0	100.0	100.0	100.0	100.0	100.0
GE 100	99.7	99.9	99.9	99.9	99.9	99.9	100.0	100.0	100.0	100.0	100.0	100.0	100.0	100.0	100.0	100.0
GE 0	99.7	99.9	99.9	99.9	99.9	99.9	100.0	100.0	100.0	100.0	100.0	100.0	100.0	100.0	100.0	100.0

TOTAL NUMBER OF OBSERVATIONS: 330

GLOBAL CLIMATOLOGY BRANCH
 USAF/TAC
 AIR WEATHER SERVICE/MAC

PERCENTAGE FREQUENCY OF OCCURRENCE OF CEILING VERSUS VISIBILITY
 FROM HOURLY OBSERVATIONS

STATION NUMBER: 723865 STATION NAME: NELLIS AFB NV

PERIOD OF RECORD: 76-85
 MONTH: OCT HOURS(LST): 0300-0500

CEILING IN FEET	VISIBILITY IN STATUTE MILES															
	GE 10	GE 6	GE 5	GF 4	GE 3	GE 2 1/2	GE 2	GF 1 1/2	GE 1 1/4	GE 1	GE 3/4	GE 5/8	GE 1/2	GE 5/16	GE 1/4	GE 0
NO CEIL	86.6	86.6	86.6	86.6	86.6	86.6	86.6	86.6	86.6	86.6	86.6	86.6	86.6	86.6	86.6	86.6
GE 20000	91.7	91.7	91.7	91.7	91.7	91.7	91.7	91.7	91.7	91.7	91.7	91.7	91.7	91.7	91.7	91.7
GE 18000	92.2	92.2	92.2	92.2	92.2	92.2	92.2	92.2	92.2	92.2	92.2	92.2	92.2	92.2	92.2	92.2
GE 16000	92.6	92.6	92.6	92.6	92.6	92.6	92.6	92.6	92.6	92.6	92.6	92.6	92.6	92.6	92.6	92.6
GE 14000	95.4	95.4	95.4	95.4	95.4	95.4	95.4	95.4	95.4	95.4	95.4	95.4	95.4	95.4	95.4	95.4
GE 12000	96.1	96.1	96.1	96.1	96.1	96.1	96.1	96.1	96.1	96.1	96.1	96.1	96.1	96.1	96.1	96.1
GE 10000	98.0	98.0	98.0	98.0	98.0	98.0	98.0	98.0	98.0	98.0	98.0	98.0	98.0	98.0	98.0	98.0
GE 9000	98.1	98.1	98.1	98.1	98.1	98.1	98.1	98.1	98.1	98.1	98.1	98.1	98.1	98.1	98.1	98.1
GE 8000	99.6	99.6	99.6	99.6	99.6	99.6	99.6	99.6	99.6	99.6	99.6	99.6	99.6	99.6	99.6	99.6
GE 7000	99.6	99.6	99.6	99.6	99.6	99.6	99.6	99.6	99.6	99.6	99.6	99.6	99.6	99.6	99.6	99.6
GE 6000	100.0	100.0	100.0	100.0	100.0	100.0	100.0	100.0	100.0	100.0	100.0	100.0	100.0	100.0	100.0	100.0
GE 5000	100.0	100.0	100.0	100.0	100.0	100.0	100.0	100.0	100.0	100.0	100.0	100.0	100.0	100.0	100.0	100.0
GE 4500	100.0	100.0	100.0	100.0	100.0	100.0	100.0	100.0	100.0	100.0	100.0	100.0	100.0	100.0	100.0	100.0
GE 4000	100.0	100.0	100.0	100.0	100.0	100.0	100.0	100.0	100.0	100.0	100.0	100.0	100.0	100.0	100.0	100.0
GE 3500	100.0	100.0	100.0	100.0	100.0	100.0	100.0	100.0	100.0	100.0	100.0	100.0	100.0	100.0	100.0	100.0
GE 3000	100.0	100.0	100.0	100.0	100.0	100.0	100.0	100.0	100.0	100.0	100.0	100.0	100.0	100.0	100.0	100.0
GE 2500	100.0	100.0	100.0	100.0	100.0	100.0	100.0	100.0	100.0	100.0	100.0	100.0	100.0	100.0	100.0	100.0
GE 2000	100.0	100.0	100.0	100.0	100.0	100.0	100.0	100.0	100.0	100.0	100.0	100.0	100.0	100.0	100.0	100.0
GE 1800	100.0	100.0	100.0	100.0	100.0	100.0	100.0	100.0	100.0	100.0	100.0	100.0	100.0	100.0	100.0	100.0
GE 1600	100.0	100.0	100.0	100.0	100.0	100.0	100.0	100.0	100.0	100.0	100.0	100.0	100.0	100.0	100.0	100.0
GE 1500	100.0	100.0	100.0	100.0	100.0	100.0	100.0	100.0	100.0	100.0	100.0	100.0	100.0	100.0	100.0	100.0
GE 1200	100.0	100.0	100.0	100.0	100.0	100.0	100.0	100.0	100.0	100.0	100.0	100.0	100.0	100.0	100.0	100.0
GE 1000	100.0	100.0	100.0	100.0	100.0	100.0	100.0	100.0	100.0	100.0	100.0	100.0	100.0	100.0	100.0	100.0
GE 900	100.0	100.0	100.0	100.0	100.0	100.0	100.0	100.0	100.0	100.0	100.0	100.0	100.0	100.0	100.0	100.0
GE 800	100.0	100.0	100.0	100.0	100.0	100.0	100.0	100.0	100.0	100.0	100.0	100.0	100.0	100.0	100.0	100.0
GE 700	100.0	100.0	100.0	100.0	100.0	100.0	100.0	100.0	100.0	100.0	100.0	100.0	100.0	100.0	100.0	100.0
GE 600	100.0	100.0	100.0	100.0	100.0	100.0	100.0	100.0	100.0	100.0	100.0	100.0	100.0	100.0	100.0	100.0
GE 500	100.0	100.0	100.0	100.0	100.0	100.0	100.0	100.0	100.0	100.0	100.0	100.0	100.0	100.0	100.0	100.0
GE 400	100.0	100.0	100.0	100.0	100.0	100.0	100.0	100.0	100.0	100.0	100.0	100.0	100.0	100.0	100.0	100.0
GE 300	100.0	100.0	100.0	100.0	100.0	100.0	100.0	100.0	100.0	100.0	100.0	100.0	100.0	100.0	100.0	100.0
GE 200	100.0	100.0	100.0	100.0	100.0	100.0	100.0	100.0	100.0	100.0	100.0	100.0	100.0	100.0	100.0	100.0
GE 100	100.0	100.0	100.0	100.0	100.0	100.0	100.0	100.0	100.0	100.0	100.0	100.0	100.0	100.0	100.0	100.0
GE 0	100.0	100.0	100.0	100.0	100.0	100.0	100.0	100.0	100.0	100.0	100.0	100.0	100.0	100.0	100.0	100.0

TOTAL NUMBER OF OBSERVATIONS: 930

GLOBAL CLIMATOLOGY BRANCH
 USAFETAC
 AIR WEATHER SERVICE/MAC

PERCENTAGE FREQUENCY OF OCCURRENCE OF CEILING VERSUS VISIBILITY
 FROM HOURLY OBSERVATIONS

STATION NUMBER: 723865 STATION NAME: NELLIS AFB NV

PERIOD OF RECORD: 76-85
 MONTH: OCT HOURS(LST): 0600-0800

CEILING IN FEET	VISIBILITY IN STATUTE MILES																
	GE 10	GE 6	GE 5	GE 4	GE 3	GE 2 1/2	GE 2	GE 1 1/2	GE 1 1/4	GE 1	GE 3/4	GE 5/8	GE 1/2	GE 5/16	GE 1/4	GE 0	
NO CEIL	83.7	83.7	83.7	83.7	83.7	83.7	83.7	83.7	83.7	83.7	83.7	83.7	83.7	83.7	83.7	83.7	
GE 20000	90.6	90.6	90.6	90.6	90.6	90.6	90.6	90.6	90.6	90.6	90.6	90.6	90.6	90.6	90.6	90.6	
GE 18000	90.9	90.9	90.9	90.9	90.9	90.9	90.9	90.9	90.9	90.9	90.9	90.9	90.9	90.9	90.9	90.9	
GE 16000	91.1	91.1	91.1	91.1	91.1	91.1	91.1	91.1	91.1	91.1	91.1	91.1	91.1	91.1	91.1	91.1	
GE 14000	93.3	93.3	93.3	93.3	93.3	93.3	93.3	93.3	93.3	93.3	93.3	93.3	93.3	93.3	93.3	93.3	
GE 12000	95.3	95.3	95.3	95.3	95.3	95.3	95.3	95.3	95.3	95.3	95.3	95.3	95.3	95.3	95.3	95.3	
GE 10000	97.1	97.1	97.1	97.1	97.1	97.1	97.1	97.1	97.1	97.1	97.1	97.1	97.1	97.1	97.1	97.1	
GE 9000	97.4	97.4	97.4	97.4	97.4	97.4	97.4	97.4	97.4	97.4	97.4	97.4	97.4	97.4	97.4	97.4	
GE 8000	99.0	99.0	99.0	99.0	99.0	99.0	99.0	99.0	99.0	99.0	99.0	99.0	99.0	99.0	99.0	99.0	
GE 7000	99.1	99.1	99.2	99.2	99.2	99.2	99.2	99.2	99.2	99.2	99.2	99.2	99.2	99.2	99.2	99.2	
GE 6000	99.4	99.4	99.5	99.5	99.5	99.5	99.5	99.5	99.5	99.5	99.5	99.5	99.5	99.5	99.5	99.5	
GE 5000	99.4	99.6	99.8	99.8	99.8	99.8	99.8	99.8	99.8	99.8	99.8	99.8	99.8	99.8	99.8	99.8	
GE 4500	99.5	99.7	99.9	99.9	99.9	99.9	99.9	99.9	99.9	99.9	99.9	99.9	99.9	99.9	99.9	99.9	
GE 4000	99.5	99.7	99.9	99.9	100.0	100.0	100.0	100.0	100.0	100.0	100.0	100.0	100.0	100.0	100.0	100.0	
GE 3500	99.5	99.7	99.9	99.9	100.0	100.0	100.0	100.0	100.0	100.0	100.0	100.0	100.0	100.0	100.0	100.0	
GE 3000	99.5	99.7	99.9	99.9	100.0	100.0	100.0	100.0	100.0	100.0	100.0	100.0	100.0	100.0	100.0	100.0	
GE 2500	99.5	99.7	99.9	99.9	100.0	100.0	100.0	100.0	100.0	100.0	100.0	100.0	100.0	100.0	100.0	100.0	
GE 2000	99.5	99.7	99.9	99.9	100.0	100.0	100.0	100.0	100.0	100.0	100.0	100.0	100.0	100.0	100.0	100.0	
GE 1800	99.5	99.7	99.9	99.9	100.0	100.0	100.0	100.0	100.0	100.0	100.0	100.0	100.0	100.0	100.0	100.0	
GE 1500	99.5	99.7	99.9	99.9	100.0	100.0	100.0	100.0	100.0	100.0	100.0	100.0	100.0	100.0	100.0	100.0	
GE 1200	99.5	99.7	99.9	99.9	100.0	100.0	100.0	100.0	100.0	100.0	100.0	100.0	100.0	100.0	100.0	100.0	
GE 1000	99.5	99.7	99.9	99.9	100.0	100.0	100.0	100.0	100.0	100.0	100.0	100.0	100.0	100.0	100.0	100.0	
GE 900	99.5	99.7	99.9	99.9	100.0	100.0	100.0	100.0	100.0	100.0	100.0	100.0	100.0	100.0	100.0	100.0	
GE 800	99.5	99.7	99.9	99.9	100.0	100.0	100.0	100.0	100.0	100.0	100.0	100.0	100.0	100.0	100.0	100.0	
GE 700	99.5	99.7	99.9	99.9	100.0	100.0	100.0	100.0	100.0	100.0	100.0	100.0	100.0	100.0	100.0	100.0	
GE 600	99.5	99.7	99.9	99.9	100.0	100.0	100.0	100.0	100.0	100.0	100.0	100.0	100.0	100.0	100.0	100.0	
GE 500	99.5	99.7	99.9	99.9	100.0	100.0	100.0	100.0	100.0	100.0	100.0	100.0	100.0	100.0	100.0	100.0	
GE 400	99.5	99.7	99.9	99.9	100.0	100.0	100.0	100.0	100.0	100.0	100.0	100.0	100.0	100.0	100.0	100.0	
GE 300	99.5	99.7	99.9	99.9	100.0	100.0	100.0	100.0	100.0	100.0	100.0	100.0	100.0	100.0	100.0	100.0	
GE 200	99.5	99.7	99.9	99.9	100.0	100.0	100.0	100.0	100.0	100.0	100.0	100.0	100.0	100.0	100.0	100.0	
GE 100	99.5	99.7	99.9	99.9	100.0	100.0	100.0	100.0	100.0	100.0	100.0	100.0	100.0	100.0	100.0	100.0	
GE 0	99.5	99.7	99.9	99.9	100.0	100.0	100.0	100.0	100.0	100.0	100.0	100.0	100.0	100.0	100.0	100.0	

TOTAL NUMBER OF OBSERVATIONS: 930

GLOBAL CLIMATOLOGY BRANCH
 USAF/ETAC
 AIR WEATHER SERVICE/MAC

PERCENTAGE FREQUENCY OF OCCURRENCE OF CEILING VERSUS VISIBILITY
 FROM HOURLY OBSERVATIONS

STATION NUMBER: 723865

STATION NAME: NELLIS AFB NV

PERIOD OF RECORD: 76-85

MONTH: OCT HOURS(LST): 0900-1100

CEILING IN FEET	VISIBILITY IN STATUTE MILES															
	GE 10	GE 6	GE 5	GE 4	GE 3	GE 2 1/2	GE 2	GE 1 1/2	GE 1 1/4	GE 1	GE 3/4	GE 5/8	GE 1/2	GE 5/16	GE 1/4	GE 0
NO CEIL	84.0	84.0	84.0	84.0	84.0	84.0	84.0	84.0	84.0	84.0	84.0	84.0	84.0	84.0	84.0	84.0
GE 2000	92.2	92.2	92.2	92.2	92.2	92.2	92.2	92.2	92.2	92.2	92.2	92.2	92.2	92.2	92.2	92.2
GE 1800	92.7	92.7	92.7	92.7	92.7	92.7	92.7	92.7	92.7	92.7	92.7	92.7	92.7	92.7	92.7	92.7
GE 1600	92.8	92.8	92.8	92.8	92.8	92.8	92.8	92.8	92.8	92.8	92.8	92.8	92.8	92.8	92.8	92.8
GE 1400	95.1	95.1	95.1	95.1	95.1	95.1	95.1	95.1	95.1	95.1	95.1	95.1	95.1	95.1	95.1	95.1
GE 1200	96.5	96.5	96.5	96.5	96.5	96.5	96.5	96.5	96.5	96.5	96.5	96.5	96.5	96.5	96.5	96.5
GE 1000	97.4	97.4	97.4	97.4	97.4	97.4	97.4	97.4	97.4	97.4	97.4	97.4	97.4	97.4	97.4	97.4
GE 900	98.1	98.2	98.2	98.2	98.2	98.2	98.2	98.2	98.2	98.2	98.2	98.2	98.2	98.2	98.2	98.2
GE 800	99.2	99.5	99.5	99.5	99.5	99.5	99.5	99.5	99.5	99.5	99.5	99.5	99.5	99.5	99.5	99.5
GE 700	99.2	99.5	99.5	99.5	99.5	99.5	99.5	99.5	99.5	99.5	99.5	99.5	99.5	99.5	99.5	99.5
GE 600	99.4	99.6	99.6	99.6	99.6	99.6	99.6	99.6	99.6	99.6	99.6	99.6	99.6	99.6	99.6	99.6
GE 500	99.4	99.8	99.8	99.8	99.8	99.8	99.8	99.8	99.8	99.8	99.8	99.8	99.8	99.8	99.8	99.8
GE 450	99.4	99.8	99.8	99.8	99.8	99.8	99.8	99.8	99.8	99.8	99.8	99.8	99.8	99.8	99.8	99.8
GE 400	99.4	99.8	99.8	99.8	99.8	99.8	99.8	99.8	99.8	99.8	99.8	99.8	99.8	99.8	99.8	99.8
GE 350	99.4	99.8	99.8	99.8	99.8	99.8	99.8	99.8	99.8	99.8	99.8	99.8	99.8	99.8	99.8	99.8
GE 300	99.4	99.8	99.8	99.9	100.0	100.0	100.0	100.0	100.0	100.0	100.0	100.0	100.0	100.0	100.0	100.0
GE 250	99.4	99.8	99.8	99.9	100.0	100.0	100.0	100.0	100.0	100.0	100.0	100.0	100.0	100.0	100.0	100.0
GE 200	99.4	99.8	99.8	99.9	100.0	100.0	100.0	100.0	100.0	100.0	100.0	100.0	100.0	100.0	100.0	100.0
GE 180	99.4	99.8	99.8	99.9	100.0	100.0	100.0	100.0	100.0	100.0	100.0	100.0	100.0	100.0	100.0	100.0
GE 160	99.4	99.8	99.8	99.9	100.0	100.0	100.0	100.0	100.0	100.0	100.0	100.0	100.0	100.0	100.0	100.0
GE 140	99.4	99.8	99.8	99.9	100.0	100.0	100.0	100.0	100.0	100.0	100.0	100.0	100.0	100.0	100.0	100.0
GE 120	99.4	99.8	99.8	99.9	100.0	100.0	100.0	100.0	100.0	100.0	100.0	100.0	100.0	100.0	100.0	100.0
GE 100	99.4	99.8	99.8	99.9	100.0	100.0	100.0	100.0	100.0	100.0	100.0	100.0	100.0	100.0	100.0	100.0
GE 80	99.4	99.8	99.8	99.9	100.0	100.0	100.0	100.0	100.0	100.0	100.0	100.0	100.0	100.0	100.0	100.0
GE 60	99.4	99.8	99.8	99.9	100.0	100.0	100.0	100.0	100.0	100.0	100.0	100.0	100.0	100.0	100.0	100.0
GE 50	99.4	99.8	99.8	99.9	100.0	100.0	100.0	100.0	100.0	100.0	100.0	100.0	100.0	100.0	100.0	100.0
GE 40	99.4	99.8	99.8	99.9	100.0	100.0	100.0	100.0	100.0	100.0	100.0	100.0	100.0	100.0	100.0	100.0
GE 30	99.4	99.8	99.8	99.9	100.0	100.0	100.0	100.0	100.0	100.0	100.0	100.0	100.0	100.0	100.0	100.0
GE 20	99.4	99.8	99.8	99.9	100.0	100.0	100.0	100.0	100.0	100.0	100.0	100.0	100.0	100.0	100.0	100.0
GE 10	99.4	99.8	99.8	99.9	100.0	100.0	100.0	100.0	100.0	100.0	100.0	100.0	100.0	100.0	100.0	100.0

TOTAL NUMBER OF OBSERVATIONS: 430

GLOBAL CLIMATOLOGY BRANCH
USAFETAC
AIR WEATHER SERVICE/MAC

PERCENTAGE FREQUENCY OF OCCURRENCE OF CEILING VERSUS VISIBILITY
FROM HOURLY OBSERVATIONS

STATION NUMBER: 723865 STATION NAME: NELLIS AFB NV

PERIOD OF RECORD: 76-85
MONTH: OCT HOURS(LST): 1200-1400

CEILING IN FEET	VISIBILITY IN STATUTE MILES															
	GE 10	GE 6	GE 5	GE 4	GE 3	GE 2 1/2	GE 2	GF 1 1/2	GE 1 1/4	GE 1	GE 3/4	GE 5/8	GE 1/2	GE 5/16	GE 1/4	GE 0
NO CEIL	81.2	81.2	81.2	81.2	81.2	81.2	81.2	81.2	81.2	81.2	81.2	81.2	81.2	81.2	81.2	81.2
GE 20000	92.9	92.9	92.9	92.9	92.9	92.9	92.9	92.9	92.9	92.9	92.9	92.9	92.9	92.9	92.9	92.9
GE 18000	93.1	93.1	93.1	93.1	93.1	93.1	93.1	93.1	93.1	93.1	93.1	93.1	93.1	93.1	93.1	93.1
GE 16000	93.1	93.1	93.1	93.1	93.1	93.1	93.1	93.1	93.1	93.1	93.1	93.1	93.1	93.1	93.1	93.1
GE 14000	95.5	95.5	95.5	95.5	95.5	95.5	95.5	95.5	95.5	95.5	95.5	95.5	95.5	95.5	95.5	95.5
GE 12000	97.1	97.1	97.1	97.1	97.1	97.1	97.1	97.1	97.1	97.1	97.1	97.1	97.1	97.1	97.1	97.1
GE 10000	98.1	98.2	98.3	98.3	98.3	98.3	98.3	98.3	98.3	98.3	98.3	98.3	98.3	98.3	98.4	98.4
GE 9000	98.4	98.5	98.6	98.6	98.6	98.6	98.6	98.6	98.6	98.6	98.6	98.6	98.6	98.6	98.7	98.7
GE 8000	98.8	99.0	99.1	99.1	99.1	99.1	99.1	99.1	99.1	99.1	99.1	99.1	99.1	99.1	99.2	99.2
GE 7000	98.9	99.1	99.2	99.2	99.2	99.2	99.2	99.2	99.2	99.2	99.2	99.2	99.2	99.2	99.4	99.4
GE 6000	99.0	99.2	99.4	99.4	99.4	99.4	99.4	99.4	99.4	99.4	99.4	99.4	99.4	99.4	99.5	99.5
GE 5000	99.6	99.8	99.9	99.9	99.9	99.9	99.9	99.9	99.9	99.9	99.9	99.9	99.9	99.9	100.0	100.0
GE 4500	99.6	99.8	99.9	99.9	99.9	99.9	99.9	99.9	99.9	99.9	99.9	99.9	99.9	99.9	100.0	100.0
GE 4000	99.6	99.8	99.9	99.9	99.9	99.9	99.9	99.9	99.9	99.9	99.9	99.9	99.9	99.9	100.0	100.0
GE 3500	99.6	99.8	99.9	99.9	99.9	99.9	99.9	99.9	99.9	99.9	99.9	99.9	99.9	99.9	100.0	100.0
GE 3000	99.6	99.8	99.9	99.9	99.9	99.9	99.9	99.9	99.9	99.9	99.9	99.9	99.9	99.9	100.0	100.0
GE 2500	99.6	99.8	99.9	99.9	99.9	99.9	99.9	99.9	99.9	99.9	99.9	99.9	99.9	99.9	100.0	100.0
GE 2000	99.6	99.8	99.9	99.9	99.9	99.9	99.9	99.9	99.9	99.9	99.9	99.9	99.9	99.9	100.0	100.0
GE 1800	99.6	99.8	99.9	99.9	99.9	99.9	99.9	99.9	99.9	99.9	99.9	99.9	99.9	99.9	100.0	100.0
GE 1500	99.6	99.8	99.9	99.9	99.9	99.9	99.9	99.9	99.9	99.9	99.9	99.9	99.9	99.9	100.0	100.0
GE 1200	99.6	99.8	99.9	99.9	99.9	99.9	99.9	99.9	99.9	99.9	99.9	99.9	99.9	99.9	100.0	100.0
GE 1000	99.6	99.8	99.9	99.9	99.9	99.9	99.9	99.9	99.9	99.9	99.9	99.9	99.9	99.9	100.0	100.0
GE 900	99.6	99.8	99.9	99.9	99.9	99.9	99.9	99.9	99.9	99.9	99.9	99.9	99.9	99.9	100.0	100.0
GE 800	99.6	99.8	99.9	99.9	99.9	99.9	99.9	99.9	99.9	99.9	99.9	99.9	99.9	99.9	100.0	100.0
GE 700	99.6	99.8	99.9	99.9	99.9	99.9	99.9	99.9	99.9	99.9	99.9	99.9	99.9	99.9	100.0	100.0
GE 600	99.6	99.8	99.9	99.9	99.9	99.9	99.9	99.9	99.9	99.9	99.9	99.9	99.9	99.9	100.0	100.0
GE 500	99.6	99.8	99.9	99.9	99.9	99.9	99.9	99.9	99.9	99.9	99.9	99.9	99.9	99.9	100.0	100.0
GE 400	99.6	99.8	99.9	99.9	99.9	99.9	99.9	99.9	99.9	99.9	99.9	99.9	99.9	99.9	100.0	100.0
GE 300	99.6	99.8	99.9	99.9	99.9	99.9	99.9	99.9	99.9	99.9	99.9	99.9	99.9	99.9	100.0	100.0
GE 200	99.6	99.8	99.9	99.9	99.9	99.9	99.9	99.9	99.9	99.9	99.9	99.9	99.9	99.9	100.0	100.0
GE 100	99.6	99.8	99.9	99.9	99.9	99.9	99.9	99.9	99.9	99.9	99.9	99.9	99.9	99.9	100.0	100.0
GE 0	99.6	99.8	99.9	99.9	99.9	99.9	99.9	99.9	99.9	99.9	99.9	99.9	99.9	99.9	100.0	100.0

TOTAL NUMBER OF OBSERVATIONS: 730

GLOBAL CLIMATOLOGY BRANCH
 USAFETAC
 AIR WEATHER SERVICE/MAC

PERCENTAGE FREQUENCY OF OCCURRENCE OF CEILING VERSUS VISIBILITY
 FROM HOURLY OBSERVATIONS

STATION NUMBER: 723865 STATION NAME: NELLIS AFB NV

PERIOD OF RECORD: 76-85
 MONTH: OCT HOURS(LST): 1500-1700

CEILING IN FEET	VISIBILITY IN STATUTE MILES															
	GE 1 10	GE 6	GE 5	GE 4	GE 3	GE 2 1/2	GE 2	GE 1 1/2	GE 1 1/4	GE 1	GE 3/4	GE 5/8	GE 1/2	GE 5/16	GE 1/4	GE 0
NO CEIL	79.6	79.6	79.7	79.7	79.7	79.7	79.7	79.7	79.7	79.7	79.7	79.7	79.7	79.7	79.7	79.7
GE 2000	91.9	91.9	92.0	92.0	92.0	92.0	92.0	92.0	92.0	92.0	92.0	92.0	92.0	92.0	92.0	92.0
GE 1800	92.2	92.2	92.3	92.3	92.3	92.3	92.3	92.3	92.3	92.3	92.3	92.3	92.3	92.3	92.3	92.3
GE 1600	92.6	92.6	92.7	92.7	92.7	92.7	92.7	92.7	92.7	92.7	92.7	92.7	92.7	92.7	92.7	92.7
GE 1400	94.8	94.8	94.9	94.9	94.9	94.9	94.9	94.9	94.9	94.9	94.9	94.9	94.9	94.9	94.9	94.9
GE 1200	97.3	97.3	97.4	97.4	97.4	97.4	97.4	97.4	97.4	97.4	97.4	97.4	97.4	97.4	97.4	97.4
GE 1000	98.7	98.7	98.8	98.8	98.8	98.8	98.8	98.8	98.8	98.8	98.8	98.8	98.8	98.8	98.8	98.8
GE 900	98.8	98.8	98.9	98.9	98.9	98.9	98.9	98.9	98.9	98.9	98.9	98.9	98.9	98.9	98.9	98.9
GE 800	99.7	99.7	99.9	99.9	99.9	99.9	99.9	99.9	99.9	99.9	99.9	99.9	99.9	99.9	99.9	99.9
GE 700	99.8	99.9	100.0	100.0	100.0	100.0	100.0	100.0	100.0	100.0	100.0	100.0	100.0	100.0	100.0	100.0
GE 600	99.9	99.9	100.0	100.0	100.0	100.0	100.0	100.0	100.0	100.0	100.0	100.0	100.0	100.0	100.0	100.0
GE 500	99.8	99.9	100.0	100.0	100.0	100.0	100.0	100.0	100.0	100.0	100.0	100.0	100.0	100.0	100.0	100.0
GE 450	99.8	99.9	100.0	100.0	100.0	100.0	100.0	100.0	100.0	100.0	100.0	100.0	100.0	100.0	100.0	100.0
GE 400	99.8	99.9	100.0	100.0	100.0	100.0	100.0	100.0	100.0	100.0	100.0	100.0	100.0	100.0	100.0	100.0
GE 350	99.8	99.9	100.0	100.0	100.0	100.0	100.0	100.0	100.0	100.0	100.0	100.0	100.0	100.0	100.0	100.0
GE 300	99.8	99.9	100.0	100.0	100.0	100.0	100.0	100.0	100.0	100.0	100.0	100.0	100.0	100.0	100.0	100.0
GE 250	99.8	99.9	100.0	100.0	100.0	100.0	100.0	100.0	100.0	100.0	100.0	100.0	100.0	100.0	100.0	100.0
GE 200	99.8	99.9	100.0	100.0	100.0	100.0	100.0	100.0	100.0	100.0	100.0	100.0	100.0	100.0	100.0	100.0
GE 150	99.8	99.9	100.0	100.0	100.0	100.0	100.0	100.0	100.0	100.0	100.0	100.0	100.0	100.0	100.0	100.0
GE 100	99.8	99.9	100.0	100.0	100.0	100.0	100.0	100.0	100.0	100.0	100.0	100.0	100.0	100.0	100.0	100.0
GE 50	99.8	99.9	100.0	100.0	100.0	100.0	100.0	100.0	100.0	100.0	100.0	100.0	100.0	100.0	100.0	100.0
GE 0	99.8	99.9	100.0	100.0	100.0	100.0	100.0	100.0	100.0	100.0	100.0	100.0	100.0	100.0	100.0	100.0

TOTAL NUMBER OF OBSERVATIONS: 930

GLOBAL CLIMATOLOGY BRANCH
 USAFETAC
 AIR WEATHER SERVICE/MAC

PERCENTAGE FREQUENCY OF OCCURRENCE OF CEILING VERSUS VISIBILITY
 FROM HOURLY OBSERVATIONS

STATION NUMBER: 723865 STATION NAME: NELLIS AFB NV

PERIOD OF RECORD: 76-85
 MONTH: OCT HOURS(LST): 1800-2000

CEILING IN FEET	VISIBILITY IN STATUTE MILES																
	GE 10	GE 6	GE 5	GE 4	GE 3	GE 2	GE 1 1/2	GE 1	GF 1 1/2	GE 1 1/4	GE 1	GE 3/4	GE 5/8	GE 1/2	GE 5/16	GE 1/4	GE 0
NO CEIL	94.3	94.4	84.4	84.4	84.4	84.4	84.4	84.4	84.4	84.4	84.4	84.4	84.4	84.4	84.4	84.4	84.4
GE 2000	93.8	93.9	93.9	93.9	93.9	93.9	93.9	93.9	93.9	93.9	93.9	93.9	93.9	93.9	93.9	93.9	93.9
GE 1800	94.4	94.5	94.5	94.5	94.5	94.5	94.5	94.5	94.5	94.5	94.5	94.5	94.5	94.5	94.5	94.5	94.5
GF 1600	94.6	94.7	94.7	94.7	94.7	94.7	94.7	94.7	94.7	94.7	94.7	94.7	94.7	94.7	94.7	94.7	94.7
GE 1400	96.1	96.2	96.2	96.2	96.2	96.2	96.2	96.2	96.2	96.2	96.2	96.2	96.2	96.2	96.2	96.2	96.2
GE 1200	97.3	97.4	97.4	97.4	97.4	97.4	97.4	97.4	97.4	97.4	97.4	97.4	97.4	97.4	97.4	97.4	97.4
GE 1000	99.5	99.6	99.6	99.6	99.6	99.6	99.6	99.6	99.6	99.6	99.6	99.6	99.6	99.6	99.6	99.6	99.6
GE 900	99.5	99.6	99.6	99.6	99.6	99.6	99.6	99.6	99.6	99.6	99.6	99.6	99.6	99.6	99.6	99.6	99.6
GF 800	99.9	100.0	100.0	100.0	100.0	100.0	100.0	100.0	100.0	100.0	100.0	100.0	100.0	100.0	100.0	100.0	100.0
GE 700	99.9	100.0	100.0	100.0	100.0	100.0	100.0	100.0	100.0	100.0	100.0	100.0	100.0	100.0	100.0	100.0	100.0
GE 600	99.9	100.0	100.0	100.0	100.0	100.0	100.0	100.0	100.0	100.0	100.0	100.0	100.0	100.0	100.0	100.0	100.0
GE 500	99.9	100.0	100.0	100.0	100.0	100.0	100.0	100.0	100.0	100.0	100.0	100.0	100.0	100.0	100.0	100.0	100.0
GF 400	99.9	100.0	100.0	100.0	100.0	100.0	100.0	100.0	100.0	100.0	100.0	100.0	100.0	100.0	100.0	100.0	100.0
GF 300	99.9	100.0	100.0	100.0	100.0	100.0	100.0	100.0	100.0	100.0	100.0	100.0	100.0	100.0	100.0	100.0	100.0
GE 200	99.9	100.0	100.0	100.0	100.0	100.0	100.0	100.0	100.0	100.0	100.0	100.0	100.0	100.0	100.0	100.0	100.0
GF 100	99.9	100.0	100.0	100.0	100.0	100.0	100.0	100.0	100.0	100.0	100.0	100.0	100.0	100.0	100.0	100.0	100.0
GF 0	99.9	100.0	100.0	100.0	100.0	100.0	100.0	100.0	100.0	100.0	100.0	100.0	100.0	100.0	100.0	100.0	100.0

TOTAL NUMBER OF OBSERVATIONS: 930

GLOBAL CLIMATOLOGY BRANCH
USAFETAC
AIR WEATHER SERVICE/MAC

PERCENTAGE FREQUENCY OF OCCURRENCE OF CEILING VERSUS VISIBILITY
FROM HOURLY OBSERVATIONS

STATION NUMBER: 723865 STATION NAME: NELLIS AFB NV

PERIOD OF RECORD: 76-85
MONTH: OCT HOURS(LST): 2100-2300

CEILING IN FEET	VISIBILITY IN STATUTE MILES															
	GE 10	GE 6	GE 5	GE 4	GE 3	GE 2 1/2	GE 2	GE 1 1/2	GE 1 1/4	GE 1	GE 3/4	GE 5/8	GE 1/2	GE 5/16	GE 1/4	GE 0
NO CEIL	88.3	88.3	88.4	88.4	88.4	88.4	88.4	88.4	88.4	88.4	88.4	88.4	88.4	88.4	88.4	88.4
GE 20000	94.6	94.6	94.7	94.7	94.7	94.7	94.7	94.7	94.7	94.7	94.7	94.7	94.7	94.7	94.7	94.7
GE 18000	94.9	94.9	95.1	95.1	95.1	95.1	95.1	95.1	95.1	95.1	95.1	95.1	95.1	95.1	95.1	95.1
GE 16000	94.9	94.9	95.1	95.1	95.1	95.1	95.1	95.1	95.1	95.1	95.1	95.1	95.1	95.1	95.1	95.1
GE 14000	97.5	97.5	97.6	97.6	97.6	97.6	97.6	97.6	97.6	97.6	97.6	97.6	97.6	97.6	97.6	97.6
GE 12000	98.5	98.5	98.6	98.6	98.6	98.6	98.6	98.6	98.6	98.6	98.6	98.6	98.6	98.6	98.6	98.6
GE 10000	99.4	99.4	99.5	99.5	99.5	99.5	99.5	99.5	99.5	99.5	99.5	99.5	99.5	99.5	99.5	99.5
GE 9000	99.4	99.4	99.5	99.5	99.5	99.5	99.5	99.5	99.5	99.5	99.5	99.5	99.5	99.5	99.5	99.5
GE 8000	99.6	99.6	99.9	99.9	99.9	99.9	99.9	99.9	99.9	99.9	99.9	99.9	99.9	99.9	99.9	99.9
GE 7000	99.8	99.8	99.9	99.9	99.9	99.9	99.9	99.9	99.9	99.9	99.9	99.9	99.9	99.9	99.9	99.9
GE 6000	99.9	99.9	100.0	100.0	100.0	100.0	100.0	100.0	100.0	100.0	100.0	100.0	100.0	100.0	100.0	100.0
GE 5000	99.9	99.9	100.0	100.0	100.0	100.0	100.0	100.0	100.0	100.0	100.0	100.0	100.0	100.0	100.0	100.0
GE 4500	99.9	99.9	100.0	100.0	100.0	100.0	100.0	100.0	100.0	100.0	100.0	100.0	100.0	100.0	100.0	100.0
GE 4000	99.9	99.9	100.0	100.0	100.0	100.0	100.0	100.0	100.0	100.0	100.0	100.0	100.0	100.0	100.0	100.0
GE 3500	99.9	99.9	100.0	100.0	100.0	100.0	100.0	100.0	100.0	100.0	100.0	100.0	100.0	100.0	100.0	100.0
GE 3000	99.9	99.9	100.0	100.0	100.0	100.0	100.0	100.0	100.0	100.0	100.0	100.0	100.0	100.0	100.0	100.0
GE 2500	99.9	99.9	100.0	100.0	100.0	100.0	100.0	100.0	100.0	100.0	100.0	100.0	100.0	100.0	100.0	100.0
GE 2000	99.9	99.9	100.0	100.0	100.0	100.0	100.0	100.0	100.0	100.0	100.0	100.0	100.0	100.0	100.0	100.0
GE 1800	99.9	99.9	100.0	100.0	100.0	100.0	100.0	100.0	100.0	100.0	100.0	100.0	100.0	100.0	100.0	100.0
GE 1500	99.9	99.9	100.0	100.0	100.0	100.0	100.0	100.0	100.0	100.0	100.0	100.0	100.0	100.0	100.0	100.0
GE 1200	99.9	99.9	100.0	100.0	100.0	100.0	100.0	100.0	100.0	100.0	100.0	100.0	100.0	100.0	100.0	100.0
GE 1000	99.9	99.9	100.0	100.0	100.0	100.0	100.0	100.0	100.0	100.0	100.0	100.0	100.0	100.0	100.0	100.0
GE 900	99.9	99.9	100.0	100.0	100.0	100.0	100.0	100.0	100.0	100.0	100.0	100.0	100.0	100.0	100.0	100.0
GE 800	99.9	99.9	100.0	100.0	100.0	100.0	100.0	100.0	100.0	100.0	100.0	100.0	100.0	100.0	100.0	100.0
GE 700	99.9	99.9	100.0	100.0	100.0	100.0	100.0	100.0	100.0	100.0	100.0	100.0	100.0	100.0	100.0	100.0
GE 600	99.9	99.9	100.0	100.0	100.0	100.0	100.0	100.0	100.0	100.0	100.0	100.0	100.0	100.0	100.0	100.0
GE 500	99.9	99.9	100.0	100.0	100.0	100.0	100.0	100.0	100.0	100.0	100.0	100.0	100.0	100.0	100.0	100.0
GE 400	99.9	99.9	100.0	100.0	100.0	100.0	100.0	100.0	100.0	100.0	100.0	100.0	100.0	100.0	100.0	100.0
GE 300	99.9	99.9	100.0	100.0	100.0	100.0	100.0	100.0	100.0	100.0	100.0	100.0	100.0	100.0	100.0	100.0
GE 200	99.9	99.9	100.0	100.0	100.0	100.0	100.0	100.0	100.0	100.0	100.0	100.0	100.0	100.0	100.0	100.0
GE 100	99.9	99.9	100.0	100.0	100.0	100.0	100.0	100.0	100.0	100.0	100.0	100.0	100.0	100.0	100.0	100.0
GE 0	99.9	99.9	100.0	100.0	100.0	100.0	100.0	100.0	100.0	100.0	100.0	100.0	100.0	100.0	100.0	100.0

TOTAL NUMBER OF OBSERVATIONS: 530

GLOBAL CLIMATOLOGY BRANCH
USAFETAC
AIR WEATHER SERVICE/MAC

PERCENTAGE FREQUENCY OF OCCURRENCE OF CEILING VERSUS VISIBILITY
FROM HOURLY OBSERVATIONS

STATION NUMBER: 723865 STATION NAME: NELLIS AFB NV

PERIOD OF RECORD: 76-85
MONTH: OCT HOURS(LST): ALL

CEILING IN FEET	VISIBILITY IN STATUTE MILES															
	GE 10	GE 6	GE 5	GE 4	GE 3	GE 2 1/2	GE 2	GE 1 1/2	GE 1 1/4	GE 1	GE 3/4	GE 5/8	GE 1/2	GE 5/16	GE 1/4	GE 0
NO CEIL	84.4	84.4	84.4	84.4	84.4	84.4	84.4	84.4	84.4	84.4	84.4	84.4	84.4	84.4	84.4	84.4
GE 2000	92.4	92.4	92.5	92.5	92.5	92.5	92.5	92.5	92.5	92.5	92.5	92.5	92.5	92.5	92.5	92.5
GE 1800	92.8	92.8	92.9	92.9	92.9	92.9	92.9	92.9	92.9	92.9	92.9	92.9	92.9	92.9	92.9	92.9
GE 1600	93.1	93.1	93.1	93.1	93.1	93.1	93.1	93.1	93.1	93.1	93.1	93.1	93.1	93.1	93.1	93.1
GE 1400	95.4	95.4	95.4	95.4	95.4	95.4	95.5	95.5	95.5	95.5	95.5	95.5	95.5	95.5	95.5	95.5
GE 1200	96.7	96.8	96.8	96.8	96.8	96.8	96.8	96.8	96.8	96.8	96.8	96.8	96.8	96.8	96.8	96.8
GE 1000	98.2	98.2	98.3	98.3	98.3	98.3	98.3	98.3	98.3	98.3	98.3	98.3	98.3	98.3	98.3	98.3
GE 900	98.4	98.5	98.5	98.5	98.5	98.5	98.5	98.5	98.5	98.5	98.5	98.5	98.5	98.5	98.5	98.5
GE 800	99.4	99.5	99.5	99.5	99.5	99.5	99.5	99.5	99.5	99.5	99.5	99.5	99.5	99.5	99.5	99.5
GE 700	99.4	99.5	99.6	99.6	99.6	99.6	99.6	99.6	99.6	99.6	99.6	99.6	99.6	99.6	99.6	99.6
GE 600	99.6	99.7	99.8	99.8	99.8	99.8	99.8	99.8	99.8	99.8	99.8	99.8	99.8	99.8	99.8	99.8
GE 500	99.7	99.8	99.9	99.9	99.9	99.9	99.9	99.9	99.9	99.9	99.9	99.9	99.9	99.9	99.9	99.9
GE 450	99.7	99.9	99.9	99.9	99.9	99.9	99.9	99.9	99.9	99.9	99.9	99.9	99.9	99.9	99.9	99.9
GE 400	99.7	99.9	99.9	99.9	99.9	99.9	100.0	100.0	100.0	100.0	100.0	100.0	100.0	100.0	100.0	100.0
GE 350	99.7	99.9	99.9	99.9	99.9	99.9	100.0	100.0	100.0	100.0	100.0	100.0	100.0	100.0	100.0	100.0
GE 300	99.7	99.9	99.9	99.9	99.9	99.9	100.0	100.0	100.0	100.0	100.0	100.0	100.0	100.0	100.0	100.0
GE 250	99.7	99.9	99.9	99.9	99.9	99.9	100.0	100.0	100.0	100.0	100.0	100.0	100.0	100.0	100.0	100.0
GE 200	99.7	99.9	99.9	99.9	99.9	99.9	100.0	100.0	100.0	100.0	100.0	100.0	100.0	100.0	100.0	100.0
GE 150	99.7	99.9	99.9	99.9	99.9	99.9	100.0	100.0	100.0	100.0	100.0	100.0	100.0	100.0	100.0	100.0
GE 100	99.7	99.9	99.9	99.9	99.9	99.9	100.0	100.0	100.0	100.0	100.0	100.0	100.0	100.0	100.0	100.0
GE 50	99.7	99.9	99.9	99.9	99.9	99.9	100.0	100.0	100.0	100.0	100.0	100.0	100.0	100.0	100.0	100.0
GE 0	99.7	99.9	99.9	99.9	99.9	99.9	100.0	100.0	100.0	100.0	100.0	100.0	100.0	100.0	100.0	100.0

TOTAL NUMBER OF OBSERVATIONS: 7440

GLOBAL CLIMATOLOGY BRANCH
USAFETAC
AIR WEATHER SERVICE/MAC

PERCENTAGE FREQUENCY OF OCCURRENCE OF CEILING VERSUS VISIBILITY
FROM HOURLY OBSERVATIONS

STATION NUMBER: 723465 STATION NAME: NELLIS AFB NV

PERIOD OF RECORD: 76-85
MONTH: NOV HOURS(LST): 0000-0200

CEILING IN FEET	VISIBILITY IN STATUTE MILES															
	GE 10	GE 6	GE 5	GE 4	GE 3	GE 2 1/2	GE 2	GE 1 1/2	GE 1 1/4	GE 1	GE 3/4	GE 5/8	GE 1/2	GE 5/16	GE 1/4	GE 0
NO CEIL	89.0	80.2	80.3	80.3	80.3	80.3	80.3	80.3	80.3	80.3	80.3	80.3	80.3	80.3	80.3	80.3
GE 2000	87.2	87.4	87.6	87.6	87.6	87.6	87.6	87.6	87.6	87.6	87.6	87.6	87.6	87.6	87.6	87.6
GE 1800	89.0	89.2	89.3	89.3	89.3	89.3	89.3	89.3	89.3	89.3	89.3	89.3	89.3	89.3	89.3	89.3
GE 1600	89.3	89.6	89.7	89.7	89.7	89.7	89.7	89.7	89.7	89.7	89.7	89.7	89.7	89.7	89.7	89.7
GE 1400	92.1	92.3	92.4	92.4	92.4	92.4	92.4	92.4	92.4	92.4	92.4	92.4	92.4	92.4	92.4	92.4
GE 1200	93.6	94.0	94.1	94.1	94.1	94.1	94.1	94.1	94.1	94.1	94.1	94.1	94.1	94.1	94.1	94.1
GE 1000	96.0	96.2	96.3	96.3	96.3	96.3	96.3	96.3	96.3	96.3	96.3	96.3	96.3	96.3	96.3	96.3
GE 900	96.0	96.4	96.6	96.6	96.6	96.6	96.6	96.6	96.6	96.6	96.6	96.6	96.6	96.6	96.6	96.6
GE 800	97.2	97.4	97.6	97.6	97.6	97.6	97.6	97.6	97.6	97.6	97.6	97.6	97.6	97.6	97.6	97.6
GE 700	97.4	97.7	97.8	97.8	97.8	97.8	97.8	97.8	97.8	97.8	97.8	97.8	97.8	97.8	97.8	97.8
GE 600	97.9	98.1	98.2	98.2	98.2	98.2	98.2	98.2	98.2	98.2	98.2	98.2	98.2	98.2	98.2	98.2
GE 500	98.4	98.7	98.8	98.8	98.8	98.8	98.8	98.8	98.8	98.8	98.8	98.8	98.8	98.8	98.8	98.8
GE 450	98.4	98.7	98.8	98.8	98.8	98.8	98.8	98.8	98.8	98.8	98.8	98.8	98.8	98.8	98.8	98.8
GE 400	98.9	99.1	99.2	99.2	99.2	99.2	99.2	99.2	99.2	99.2	99.2	99.2	99.2	99.2	99.2	99.2
GE 350	99.2	99.4	99.6	99.6	99.6	99.6	99.6	99.6	99.6	99.6	99.6	99.6	99.6	99.6	99.6	99.6
GE 300	99.2	99.4	99.6	99.6	99.6	99.6	99.6	99.6	99.6	99.6	99.6	99.6	99.6	99.6	99.6	99.6
GE 250	99.2	99.4	99.7	99.7	99.7	99.7	99.7	99.7	99.7	99.7	99.7	99.7	99.7	99.7	99.7	99.7
GE 200	99.2	99.7	99.9	99.9	99.9	99.9	99.9	99.9	99.9	99.9	99.9	99.9	99.9	99.9	99.9	99.9
GE 180	99.2	99.7	99.9	99.9	99.9	99.9	99.9	99.9	99.9	99.9	99.9	99.9	99.9	99.9	99.9	99.9
GE 160	99.2	99.7	99.9	99.9	99.9	99.9	99.9	99.9	99.9	99.9	99.9	99.9	99.9	99.9	99.9	99.9
GE 140	99.2	99.7	99.9	99.9	99.9	99.9	99.9	99.9	99.9	99.9	99.9	99.9	99.9	99.9	99.9	99.9
GE 120	99.2	99.7	99.9	99.9	99.9	99.9	99.9	99.9	99.9	99.9	99.9	99.9	99.9	99.9	99.9	99.9
GE 100	99.2	99.7	99.9	99.9	99.9	99.9	99.9	99.9	99.9	99.9	99.9	99.9	99.9	99.9	99.9	99.9
GE 80	99.2	99.7	99.9	99.9	99.9	99.9	99.9	99.9	99.9	99.9	99.9	99.9	99.9	99.9	99.9	99.9
GE 60	99.2	99.7	99.9	99.9	99.9	99.9	99.9	99.9	99.9	99.9	99.9	99.9	99.9	99.9	99.9	99.9
GE 40	99.2	99.7	99.9	99.9	99.9	99.9	99.9	99.9	99.9	99.9	99.9	99.9	99.9	99.9	99.9	99.9
GE 20	99.2	99.7	99.9	99.9	99.9	99.9	99.9	99.9	99.9	99.9	99.9	99.9	99.9	99.9	99.9	99.9
GE 0	99.2	99.8	100.0	100.0	100.0	100.0	100.0	100.0	100.0	100.0	100.0	100.0	100.0	100.0	100.0	100.0

TOTAL NUMBER OF OBSERVATIONS: 300

11

GLOBAL CLIMATOLOGY BRANCH
USAFETAC
AIR WEATHER SERVICE/MAC

PERCENTAGE FREQUENCY OF OCCURRENCE OF CEILING VERSUS VISIBILITY
FROM HOURLY OBSERVATIONS

STATION NUMBER: 723865 STATION NAME: NELLIS AFB NV

PERIOD OF RECORD: 76-85
MONTH: NOV HOURS(LST): 0300-0500

CEILING IN FEET	VISIBILITY IN STATUTE MILES																
	GE 10	GE 6	GE 5	GE 4	GE 3	GE 2 1/2	GE 2	GE 1 1/2	GE 1 1/4	GE 1	GE 3/4	GE 5/8	GE 1/2	GE 5/16	GE 1/4	GE 0	
NO CEIL	82.1	82.1	82.2	82.2	82.2	82.3	82.3	82.3	82.3	82.3	82.3	82.3	82.3	82.3	82.3	82.3	
GE 2000	88.0	88.3	88.4	88.4	88.4	88.6	88.6	88.6	88.6	88.6	88.6	88.6	88.6	88.6	88.6	88.6	
GE 1800	89.1	89.4	89.6	89.6	89.6	89.7	89.7	89.7	89.7	89.7	89.7	89.7	89.7	89.7	89.7	89.7	
GE 1600	89.8	90.1	90.2	90.2	90.2	90.3	90.3	90.3	90.3	90.3	90.3	90.3	90.3	90.3	90.3	90.3	
GE 1400	92.6	92.9	93.0	93.0	93.0	93.1	93.1	93.1	93.1	93.1	93.1	93.1	93.1	93.1	93.1	93.1	
GE 1200	93.9	94.2	94.3	94.3	94.3	94.4	94.4	94.4	94.4	94.4	94.4	94.4	94.4	94.4	94.4	94.4	
GE 1000	95.8	96.1	96.2	96.2	96.2	96.3	96.3	96.3	96.3	96.3	96.3	96.3	96.3	96.3	96.3	96.3	
GE 900	96.1	96.4	96.6	96.6	96.6	96.7	96.7	96.7	96.7	96.7	96.7	96.7	96.7	96.7	96.7	96.7	
GE 800	97.0	97.3	97.4	97.4	97.4	97.6	97.6	97.6	97.6	97.6	97.6	97.6	97.6	97.6	97.6	97.6	
GE 700	97.3	97.7	97.8	97.8	97.8	97.9	97.9	97.9	97.9	97.9	97.9	97.9	97.9	97.9	97.9	97.9	
GE 600	97.8	98.1	98.2	98.2	98.2	98.3	98.3	98.3	98.3	98.3	98.3	98.3	98.3	98.3	98.3	98.3	
GE 500	98.3	98.7	98.8	98.8	98.8	98.9	98.9	98.9	98.9	98.9	98.9	98.9	98.9	98.9	98.9	98.9	
GE 450	98.3	98.7	98.8	98.8	98.8	98.8	98.9	98.9	98.9	98.9	98.9	98.9	98.9	98.9	98.9	98.9	
GE 400	98.4	98.8	98.9	98.9	98.9	99.0	99.0	99.0	99.0	99.0	99.0	99.0	99.0	99.0	99.0	99.0	
GE 350	98.8	99.1	99.2	99.2	99.2	99.3	99.3	99.3	99.3	99.3	99.3	99.3	99.3	99.3	99.3	99.3	
GE 300	98.9	99.2	99.3	99.3	99.3	99.4	99.4	99.4	99.4	99.4	99.4	99.4	99.4	99.4	99.4	99.4	
GE 250	98.9	99.4	99.6	99.6	99.6	99.7	99.7	99.7	99.7	99.7	99.7	99.7	99.7	99.7	99.7	99.7	
GE 200	99.0	99.8	99.9	99.9	99.9	100.0	100.0	100.0	100.0	100.0	100.0	100.0	100.0	100.0	100.0	100.0	
GE 180	99.0	99.8	99.9	99.9	99.9	100.0	100.0	100.0	100.0	100.0	100.0	100.0	100.0	100.0	100.0	100.0	
GE 150	99.0	99.8	99.9	99.9	99.9	100.0	100.0	100.0	100.0	100.0	100.0	100.0	100.0	100.0	100.0	100.0	
GE 120	99.0	99.8	99.9	99.9	99.9	100.0	100.0	100.0	100.0	100.0	100.0	100.0	100.0	100.0	100.0	100.0	
GE 100	99.0	99.8	99.9	99.9	99.9	100.0	100.0	100.0	100.0	100.0	100.0	100.0	100.0	100.0	100.0	100.0	
GE 90	99.0	99.8	99.9	99.9	99.9	100.0	100.0	100.0	100.0	100.0	100.0	100.0	100.0	100.0	100.0	100.0	
GE 80	99.0	99.8	99.9	99.9	99.9	100.0	100.0	100.0	100.0	100.0	100.0	100.0	100.0	100.0	100.0	100.0	
GE 70	99.0	99.8	99.9	99.9	99.9	100.0	100.0	100.0	100.0	100.0	100.0	100.0	100.0	100.0	100.0	100.0	
GE 60	99.0	99.8	99.9	99.9	99.9	100.0	100.0	100.0	100.0	100.0	100.0	100.0	100.0	100.0	100.0	100.0	
GE 50	99.0	99.8	99.9	99.9	99.9	100.0	100.0	100.0	100.0	100.0	100.0	100.0	100.0	100.0	100.0	100.0	
GE 40	99.0	99.8	99.9	99.9	99.9	100.0	100.0	100.0	100.0	100.0	100.0	100.0	100.0	100.0	100.0	100.0	
GE 30	99.0	99.8	99.9	99.9	99.9	100.0	100.0	100.0	100.0	100.0	100.0	100.0	100.0	100.0	100.0	100.0	
GE 20	99.0	99.8	99.9	99.9	99.9	100.0	100.0	100.0	100.0	100.0	100.0	100.0	100.0	100.0	100.0	100.0	
GE 10	99.0	99.8	99.9	99.9	99.9	100.0	100.0	100.0	100.0	100.0	100.0	100.0	100.0	100.0	100.0	100.0	
GE 0	99.0	99.8	99.9	99.9	99.9	100.0	100.0	100.0	100.0	100.0	100.0	100.0	100.0	100.0	100.0	100.0	

TOTAL NUMBER OF OBSERVATIONS: 930

GLOBAL CLIMATOLOGY BRANCH
 USAFETAC
 AIR WEATHER SERVICE/MAC

PERCENTAGE FREQUENCY OF OCCURRENCE OF CEILING VERSUS VISIBILITY
 FROM HOURLY OBSERVATIONS

STATION NUMBER: 723865 STATION NAME: NELLIS AFB NV

PERIOD OF RECORD: 76-85
 MONTH: NOV HOURS(LST): 0600-0800

CEILING IN FEET	VISIBILITY IN STATUTE MILES															
	GE 10	GE 6	GE 5	GE 4	GE 3	GE 2 1/2	GE 2	GE 1 1/2	GE 1 1/4	GE 1	GE 3/4	GE 5/8	GE 1/2	GE 5/16	GE 1/4	GE 0
NO CEILING	77.9	77.9	77.9	77.9	78.0	78.0	78.0	78.0	78.0	78.0	78.0	78.0	78.0	78.0	78.0	78.0
GE 20000	85.3	85.4	85.4	85.4	85.6	85.6	85.6	85.7	85.7	85.7	85.7	85.7	85.7	85.7	85.7	85.7
GE 18000	86.9	87.0	87.0	87.0	87.1	87.1	87.1	87.2	87.2	87.2	87.2	87.2	87.2	87.2	87.2	87.2
GE 16000	87.9	88.0	88.0	88.0	88.1	88.1	88.1	88.2	88.2	88.2	88.2	88.2	88.2	88.2	88.2	88.2
GE 14000	92.1	92.2	92.2	92.2	92.3	92.3	92.3	92.4	92.4	92.4	92.4	92.4	92.4	92.4	92.4	92.4
GE 12000	94.1	94.2	94.2	94.2	94.3	94.3	94.3	94.4	94.4	94.4	94.4	94.4	94.4	94.4	94.4	94.4
GE 10000	95.0	95.1	95.1	95.1	95.2	95.2	95.2	95.3	95.3	95.3	95.3	95.3	95.3	95.3	95.3	95.3
GE 9000	95.2	95.3	95.3	95.3	95.4	95.4	95.4	95.6	95.6	95.6	95.6	95.6	95.6	95.6	95.6	95.6
GE 8000	97.0	97.1	97.1	97.1	97.2	97.2	97.2	97.3	97.3	97.3	97.3	97.3	97.3	97.3	97.3	97.3
GE 7000	97.4	97.6	97.6	97.6	97.7	97.7	97.7	97.8	97.8	97.8	97.8	97.8	97.8	97.8	97.8	97.8
GE 6000	98.4	98.7	98.7	98.7	98.8	98.8	98.8	98.9	98.9	98.9	98.9	98.9	98.9	98.9	98.9	98.9
GE 5000	99.2	99.4	99.4	99.4	99.6	99.6	99.6	99.7	99.7	99.7	99.7	99.7	99.7	99.7	99.7	99.7
GE 4500	99.2	99.4	99.4	99.4	99.6	99.6	99.6	99.7	99.7	99.7	99.7	99.7	99.7	99.7	99.7	99.7
GE 4000	99.2	99.4	99.4	99.4	99.6	99.6	99.6	99.7	99.7	99.7	99.7	99.7	99.7	99.7	99.7	99.7
GE 3500	99.3	99.6	99.6	99.6	99.7	99.7	99.7	99.8	99.8	99.8	99.8	99.8	99.8	99.8	99.8	99.8
GE 3000	99.3	99.6	99.6	99.6	99.7	99.7	99.7	99.8	99.8	99.8	99.8	99.8	99.8	99.8	99.8	99.8
GE 2500	99.6	99.8	99.8	99.8	99.9	99.9	99.9	100.0	100.0	100.0	100.0	100.0	100.0	100.0	100.0	100.0
GE 2000	99.6	99.8	99.8	99.8	99.9	99.9	99.9	100.0	100.0	100.0	100.0	100.0	100.0	100.0	100.0	100.0
GE 1800	99.6	99.8	99.8	99.8	99.9	99.9	99.9	100.0	100.0	100.0	100.0	100.0	100.0	100.0	100.0	100.0
GE 1500	99.6	99.8	99.8	99.8	99.9	99.9	99.9	100.0	100.0	100.0	100.0	100.0	100.0	100.0	100.0	100.0
GE 1200	99.6	99.8	99.8	99.8	99.9	99.9	99.9	100.0	100.0	100.0	100.0	100.0	100.0	100.0	100.0	100.0
GE 1000	99.6	99.8	99.8	99.8	99.9	99.9	99.9	100.0	100.0	100.0	100.0	100.0	100.0	100.0	100.0	100.0
GE 900	99.6	99.8	99.8	99.8	99.9	99.9	99.9	100.0	100.0	100.0	100.0	100.0	100.0	100.0	100.0	100.0
GE 800	99.6	99.8	99.8	99.8	99.9	99.9	99.9	100.0	100.0	100.0	100.0	100.0	100.0	100.0	100.0	100.0
GE 700	99.6	99.8	99.8	99.8	99.9	99.9	99.9	100.0	100.0	100.0	100.0	100.0	100.0	100.0	100.0	100.0
GE 600	99.6	99.8	99.8	99.8	99.9	99.9	99.9	100.0	100.0	100.0	100.0	100.0	100.0	100.0	100.0	100.0
GE 500	99.6	99.8	99.8	99.8	99.9	99.9	99.9	100.0	100.0	100.0	100.0	100.0	100.0	100.0	100.0	100.0
GE 400	99.6	99.8	99.8	99.8	99.9	99.9	99.9	100.0	100.0	100.0	100.0	100.0	100.0	100.0	100.0	100.0
GE 300	99.6	99.8	99.8	99.8	99.9	99.9	99.9	100.0	100.0	100.0	100.0	100.0	100.0	100.0	100.0	100.0
GE 200	99.6	99.8	99.8	99.8	99.9	99.9	99.9	100.0	100.0	100.0	100.0	100.0	100.0	100.0	100.0	100.0
GE 100	99.6	99.8	99.8	99.8	99.9	99.9	99.9	100.0	100.0	100.0	100.0	100.0	100.0	100.0	100.0	100.0

TOTAL NUMBER OF OBSERVATIONS: 900

GLOBAL CLIMATOLOGY BRANCH
 USAFETAC
 AIR WEATHER SERVICE/MAC

PERCENTAGE FREQUENCY OF OCCURRENCE OF CEILING VERSUS VISIBILITY
 FROM HOURLY OBSERVATIONS

STATION NUMBER: 723865 STATION NAME: NELLIS AFB NV

PERIOD OF RECORD: 76-85
 MONTH: NOV HOURS(LST): 0900-1100

CEILING IN FEET	VISIBILITY IN STATUTE MILES															
	GE 10	GE 6	GE 5	GE 4	GE 3	GE 2 1/2	GE 2	GE 1 1/2	GE 1 1/4	GE 1	GE 3/4	GE 5/8	GE 1/2	GE 5/16	GE 1/4	GE 0
NO CEIL	74.8	74.8	74.9	74.9	74.9	74.9	75.0	75.0	75.0	75.0	75.0	75.0	75.0	75.0	75.0	75.0
GE 2000	84.7	84.7	85.0	85.0	85.1	85.1	85.2	85.2	85.2	85.2	85.2	85.2	85.2	85.2	85.2	85.2
GE 1800	86.0	86.0	86.3	86.3	86.4	86.4	86.6	86.6	86.6	86.6	86.6	86.6	86.6	86.6	86.6	86.6
GE 1600	88.1	88.1	88.4	88.4	88.6	88.6	88.7	88.7	88.7	88.7	88.7	88.7	88.7	88.7	88.7	88.7
GE 1400	92.0	92.0	92.3	92.3	92.4	92.4	92.6	92.6	92.6	92.6	92.6	92.6	92.6	92.6	92.6	92.6
GE 1200	94.2	94.2	94.6	94.6	94.7	94.7	94.8	94.8	94.8	94.8	94.8	94.8	94.8	94.8	94.8	94.8
GE 1000	95.0	95.0	95.3	95.3	95.4	95.4	95.6	95.6	95.6	95.6	95.6	95.6	95.6	95.6	95.6	95.6
GE 900	95.4	95.4	95.8	95.8	95.9	95.9	96.0	96.0	96.0	96.0	96.0	96.0	96.0	96.0	96.0	96.0
GE 800	96.9	96.9	97.2	97.2	97.3	97.3	97.4	97.4	97.4	97.4	97.4	97.4	97.4	97.4	97.4	97.4
GE 700	97.1	97.1	97.4	97.4	97.6	97.6	97.7	97.7	97.7	97.7	97.7	97.7	97.7	97.7	97.7	97.7
GE 600	98.3	98.3	98.7	98.7	98.8	98.8	98.9	98.9	98.9	98.9	98.9	98.9	98.9	98.9	98.9	98.9
GE 500	99.0	99.1	99.7	99.7	99.8	99.8	99.9	99.9	99.9	99.9	99.9	99.9	99.9	99.9	99.9	99.9
GE 450	99.0	99.1	99.7	99.7	99.8	99.8	99.9	99.9	99.9	99.9	99.9	99.9	99.9	99.9	99.9	99.9
GE 400	99.1	99.2	99.8	99.8	99.9	99.9	100.0	100.0	100.0	100.0	100.0	100.0	100.0	100.0	100.0	100.0
GE 350	99.1	99.2	99.8	99.8	99.9	99.9	100.0	100.0	100.0	100.0	100.0	100.0	100.0	100.0	100.0	100.0
GE 300	99.1	99.2	99.8	99.8	99.9	99.9	100.0	100.0	100.0	100.0	100.0	100.0	100.0	100.0	100.0	100.0
GE 250	99.1	99.2	99.8	99.8	99.9	99.9	100.0	100.0	100.0	100.0	100.0	100.0	100.0	100.0	100.0	100.0
GE 200	99.1	99.2	99.8	99.8	99.9	99.9	100.0	100.0	100.0	100.0	100.0	100.0	100.0	100.0	100.0	100.0
GE 180	99.1	99.2	99.8	99.8	99.9	99.9	100.0	100.0	100.0	100.0	100.0	100.0	100.0	100.0	100.0	100.0
GE 150	99.1	99.2	99.8	99.8	99.9	99.9	100.0	100.0	100.0	100.0	100.0	100.0	100.0	100.0	100.0	100.0
GE 120	99.1	99.2	99.8	99.8	99.9	99.9	100.0	100.0	100.0	100.0	100.0	100.0	100.0	100.0	100.0	100.0
GE 100	99.1	99.2	99.8	99.8	99.9	99.9	100.0	100.0	100.0	100.0	100.0	100.0	100.0	100.0	100.0	100.0
GE 90	99.1	99.2	99.8	99.8	99.9	99.9	100.0	100.0	100.0	100.0	100.0	100.0	100.0	100.0	100.0	100.0
GE 80	99.1	99.2	99.8	99.8	99.9	99.9	100.0	100.0	100.0	100.0	100.0	100.0	100.0	100.0	100.0	100.0
GE 70	99.1	99.2	99.8	99.8	99.9	99.9	100.0	100.0	100.0	100.0	100.0	100.0	100.0	100.0	100.0	100.0
GE 60	99.1	99.2	99.8	99.8	99.9	99.9	100.0	100.0	100.0	100.0	100.0	100.0	100.0	100.0	100.0	100.0
GE 50	99.1	99.2	99.8	99.8	99.9	99.9	100.0	100.0	100.0	100.0	100.0	100.0	100.0	100.0	100.0	100.0
GE 40	99.1	99.2	99.8	99.8	99.9	99.9	100.0	100.0	100.0	100.0	100.0	100.0	100.0	100.0	100.0	100.0
GE 30	99.1	99.2	99.8	99.8	99.9	99.9	100.0	100.0	100.0	100.0	100.0	100.0	100.0	100.0	100.0	100.0
GE 20	99.1	99.2	99.8	99.8	99.9	99.9	100.0	100.0	100.0	100.0	100.0	100.0	100.0	100.0	100.0	100.0
GE 10	99.1	99.2	99.8	99.8	99.9	99.9	100.0	100.0	100.0	100.0	100.0	100.0	100.0	100.0	100.0	100.0
GE 0	99.1	99.2	99.8	99.8	99.9	99.9	100.0	100.0	100.0	100.0	100.0	100.0	100.0	100.0	100.0	100.0

TOTAL NUMBER OF OBSERVATIONS: 940

GLOBAL CLIMATOLOGY BRANCH
 USAFETAC
 AIR WEATHER SERVICE/MAC

PERCENTAGE FREQUENCY OF OCCURRENCE OF CEILING VERSUS VISIBILITY
 FROM HOURLY OBSERVATIONS

STATION NUMBER: 723865 STATION NAME: NELLIS AFB NV

PERIOD OF RECORD: 76-85
 MONTH: NOV HOURS(LST): 1200-1400

CEILING IN FEET	VISIBILITY IN STATUTE MILES															
	GE 10	GE 6	GE 5	GE 4	GE 3	GE 2 1/2	GE 2	GE 1 1/2	GE 1 1/4	GE 1	GE 3/4	GE 5/8	GE 1/2	GE 5/16	GE 1/4	GE 0
NO CEIL	71.4	71.7	71.7	71.7	71.7	71.7	71.7	71.7	71.7	71.7	71.7	71.7	71.7	71.7	71.7	71.7
GE 20000	83.9	84.1	84.1	84.1	84.1	84.1	84.1	84.1	84.1	84.1	84.1	84.1	84.1	84.1	84.1	84.1
GE 18000	85.4	85.7	85.7	85.7	85.7	85.7	85.7	85.7	85.7	85.7	85.7	85.7	85.7	85.7	85.7	85.7
GE 16000	86.6	86.8	86.8	86.8	86.8	86.8	86.8	86.8	86.8	86.8	86.8	86.8	86.8	86.8	86.8	86.8
GE 14000	90.8	91.0	91.0	91.0	91.0	91.0	91.0	91.0	91.0	91.0	91.0	91.0	91.0	91.0	91.0	91.0
GE 12000	92.7	93.0	93.1	93.1	93.2	93.2	93.2	93.2	93.2	93.2	93.2	93.2	93.2	93.2	93.2	93.2
GF 10000	94.2	94.6	94.7	94.7	94.8	94.8	94.8	94.8	94.8	94.8	94.8	94.8	94.8	94.8	94.8	94.8
GF 9000	94.3	94.7	94.8	94.8	94.9	94.9	94.9	94.9	94.9	94.9	94.9	94.9	94.9	94.9	94.9	94.9
GF 8000	95.9	96.4	96.7	96.7	96.8	96.8	96.8	96.8	96.8	96.8	96.8	96.8	96.8	96.8	96.8	96.8
GF 7000	96.0	96.6	96.8	96.8	96.9	96.9	96.9	96.9	96.9	96.9	96.9	96.9	96.9	96.9	96.9	96.9
GF 6000	97.2	97.8	98.0	98.0	98.1	98.1	98.1	98.1	98.1	98.1	98.1	98.1	98.1	98.1	98.1	98.1
GF 5000	98.1	98.8	99.0	99.1	99.2	99.2	99.2	99.2	99.2	99.2	99.2	99.2	99.2	99.2	99.2	99.2
GE 4500	94.1	98.8	99.0	99.1	99.2	99.2	99.2	99.2	99.2	99.2	99.2	99.2	99.2	99.2	99.2	99.2
GF 4000	98.6	99.2	99.6	99.7	99.8	99.8	99.8	99.8	99.8	99.8	99.8	99.8	99.8	99.8	99.8	99.8
GE 3500	94.6	99.2	99.6	99.7	99.8	99.8	99.8	99.8	99.8	99.8	99.8	99.8	99.8	99.8	99.8	99.8
GE 3000	96.6	99.2	99.6	99.7	99.8	99.8	99.8	99.8	99.8	99.8	99.8	99.8	99.8	99.8	99.8	99.8
GE 2500	94.6	99.2	99.6	99.8	99.9	99.9	99.9	99.9	99.9	99.9	99.9	99.9	99.9	99.9	99.9	99.9
GE 2000	94.6	99.2	99.6	99.8	99.9	99.9	100.0	100.0	100.0	100.0	100.0	100.0	100.0	100.0	100.0	100.0
GE 1800	94.6	99.2	99.6	99.8	99.9	99.9	100.0	100.0	100.0	100.0	100.0	100.0	100.0	100.0	100.0	100.0
GE 1500	94.6	99.2	99.6	99.8	99.9	99.9	100.0	100.0	100.0	100.0	100.0	100.0	100.0	100.0	100.0	100.0
GE 1200	94.6	99.2	99.6	99.8	99.9	99.9	100.0	100.0	100.0	100.0	100.0	100.0	100.0	100.0	100.0	100.0
GE 1000	94.6	99.2	99.6	99.8	99.9	99.9	100.0	100.0	100.0	100.0	100.0	100.0	100.0	100.0	100.0	100.0
GE 900	94.6	99.2	99.6	99.8	99.9	99.9	100.0	100.0	100.0	100.0	100.0	100.0	100.0	100.0	100.0	100.0
GE 800	94.6	99.2	99.6	99.8	99.9	99.9	100.0	100.0	100.0	100.0	100.0	100.0	100.0	100.0	100.0	100.0
GE 700	94.6	99.2	99.6	99.8	99.9	99.9	100.0	100.0	100.0	100.0	100.0	100.0	100.0	100.0	100.0	100.0
GE 600	94.6	99.2	99.6	99.8	99.9	99.9	100.0	100.0	100.0	100.0	100.0	100.0	100.0	100.0	100.0	100.0
GF 500	94.6	99.2	99.6	99.8	99.9	99.9	100.0	100.0	100.0	100.0	100.0	100.0	100.0	100.0	100.0	100.0
GF 400	94.6	99.2	99.6	99.8	99.9	99.9	100.0	100.0	100.0	100.0	100.0	100.0	100.0	100.0	100.0	100.0
GE 300	94.6	99.2	99.6	99.8	99.9	99.9	100.0	100.0	100.0	100.0	100.0	100.0	100.0	100.0	100.0	100.0
GF 200	94.6	99.2	99.6	99.8	99.9	99.9	100.0	100.0	100.0	100.0	100.0	100.0	100.0	100.0	100.0	100.0
GE 100	94.6	99.2	99.6	99.8	99.9	99.9	100.0	100.0	100.0	100.0	100.0	100.0	100.0	100.0	100.0	100.0
GF 0	94.6	99.2	99.6	99.8	99.9	99.9	100.0	100.0	100.0	100.0	100.0	100.0	100.0	100.0	100.0	100.0

TOTAL NUMBER OF OBSERVATIONS: 500

GLOBAL CLIMATOLOGY BRANCH
USAFETAC
AIR WEATHER SERVICE/MAC

PERCENTAGE FREQUENCY OF OCCURRENCE OF CEILING VERSUS VISIBILITY
FROM HOURLY OBSERVATIONS

STATION NUMBER: 723865 STATION NAME: NELLIS AFB NV

PERIOD OF RECORD: 76-85
MONTH: NOV HOURS(LST): 1500-1700

CEILING IN FEET	VISIBILITY IN STATUTE MILES																
	GE 10	GE 6	GE 5	GE 4	GE 3	GE 2	GE 1 1/2	GE 2	GE 1 1/2	GE 1 1/4	GE 1	GE 3/4	GE 5/8	GE 1/2	GE 5/16	GE 1/4	GE 0
NO CEIL	70.8	70.8	70.8	70.8	70.8	70.8	70.8	70.8	70.8	70.8	70.8	70.8	70.8	70.8	70.8	70.8	70.8
GE 20000	83.4	83.4	83.4	83.4	83.4	83.4	83.4	83.4	83.4	83.4	83.4	83.4	83.4	83.4	83.4	83.4	83.4
GE 18000	85.6	85.6	85.6	85.6	85.6	85.6	85.6	85.6	85.6	85.6	85.6	85.6	85.6	85.6	85.6	85.6	85.6
GE 16000	86.8	86.8	86.8	86.8	86.8	86.8	86.8	86.8	86.8	86.8	86.8	86.8	86.8	86.8	86.8	86.8	86.8
GE 14000	90.8	90.8	90.8	90.8	90.8	90.8	90.8	90.8	90.8	90.8	90.8	90.8	90.8	90.8	90.8	90.8	90.8
GE 12000	92.6	92.7	92.7	92.7	92.7	92.7	92.7	92.7	92.7	92.7	92.7	92.7	92.7	92.7	92.7	92.7	92.7
GE 10000	94.2	94.3	94.3	94.3	94.3	94.3	94.3	94.3	94.3	94.3	94.3	94.3	94.3	94.3	94.3	94.3	94.3
GE 9000	94.2	94.3	94.3	94.3	94.3	94.3	94.3	94.3	94.3	94.3	94.3	94.3	94.3	94.3	94.3	94.3	94.3
GE 8000	96.0	96.4	96.4	96.4	96.4	96.4	96.4	96.4	96.4	96.4	96.4	96.4	96.4	96.4	96.4	96.4	96.4
GE 7000	96.0	96.4	96.4	96.4	96.4	96.4	96.4	96.4	96.4	96.4	96.4	96.4	96.4	96.4	96.4	96.4	96.4
GE 6000	97.6	98.0	98.0	98.0	98.0	98.0	98.0	98.0	98.0	98.0	98.0	98.0	98.0	98.0	98.0	98.0	98.0
GE 5000	98.1	98.6	98.6	98.6	98.6	98.6	98.6	98.6	98.6	98.6	98.6	98.6	98.6	98.6	98.6	98.6	98.6
GE 4500	98.4	98.9	98.9	98.9	98.9	98.9	98.9	98.9	98.9	98.9	98.9	98.9	98.9	98.9	98.9	98.9	98.9
GE 4000	98.7	99.1	99.1	99.1	99.1	99.1	99.1	99.1	99.1	99.1	99.1	99.1	99.1	99.1	99.1	99.1	99.1
GE 3500	98.8	99.2	99.2	99.2	99.2	99.2	99.2	99.2	99.2	99.2	99.2	99.2	99.2	99.2	99.2	99.2	99.2
GE 3000	99.0	99.7	99.7	99.7	99.7	99.7	99.7	99.7	99.7	99.7	99.7	99.7	99.7	99.7	99.7	99.7	99.7
GE 2500	99.0	99.7	99.7	99.8	99.8	99.9	99.9	99.9	99.9	99.9	99.9	99.9	99.9	99.9	99.9	99.9	99.9
GE 2000	99.0	99.8	99.8	99.9	99.9	100.0	100.0	100.0	100.0	100.0	100.0	100.0	100.0	100.0	100.0	100.0	100.0
GE 1800	99.0	99.8	99.8	99.9	99.9	100.0	100.0	100.0	100.0	100.0	100.0	100.0	100.0	100.0	100.0	100.0	100.0
GE 1500	99.0	99.8	99.8	99.9	99.9	100.0	100.0	100.0	100.0	100.0	100.0	100.0	100.0	100.0	100.0	100.0	100.0
GE 1200	99.0	99.8	99.8	99.9	99.9	100.0	100.0	100.0	100.0	100.0	100.0	100.0	100.0	100.0	100.0	100.0	100.0
GE 1000	99.0	99.8	99.8	99.9	99.9	100.0	100.0	100.0	100.0	100.0	100.0	100.0	100.0	100.0	100.0	100.0	100.0
GE 900	99.0	99.8	99.8	99.9	99.9	100.0	100.0	100.0	100.0	100.0	100.0	100.0	100.0	100.0	100.0	100.0	100.0
GE 800	99.0	99.8	99.8	99.9	99.9	100.0	100.0	100.0	100.0	100.0	100.0	100.0	100.0	100.0	100.0	100.0	100.0
GE 700	99.0	99.8	99.8	99.9	99.9	100.0	100.0	100.0	100.0	100.0	100.0	100.0	100.0	100.0	100.0	100.0	100.0
GE 600	99.0	99.8	99.8	99.9	99.9	100.0	100.0	100.0	100.0	100.0	100.0	100.0	100.0	100.0	100.0	100.0	100.0
GE 500	99.0	99.8	99.8	99.9	99.9	100.0	100.0	100.0	100.0	100.0	100.0	100.0	100.0	100.0	100.0	100.0	100.0
GE 400	99.0	99.8	99.8	99.9	99.9	100.0	100.0	100.0	100.0	100.0	100.0	100.0	100.0	100.0	100.0	100.0	100.0
GE 300	99.0	99.8	99.8	99.9	99.9	100.0	100.0	100.0	100.0	100.0	100.0	100.0	100.0	100.0	100.0	100.0	100.0
GE 200	99.0	99.8	99.8	99.9	99.9	100.0	100.0	100.0	100.0	100.0	100.0	100.0	100.0	100.0	100.0	100.0	100.0
GE 100	99.0	99.8	99.8	99.9	99.9	100.0	100.0	100.0	100.0	100.0	100.0	100.0	100.0	100.0	100.0	100.0	100.0
GE	99.0	99.8	99.8	99.9	99.9	100.0	100.0	100.0	100.0	100.0	100.0	100.0	100.0	100.0	100.0	100.0	100.0

TOTAL NUMBER OF OBSERVATIONS: 900

GLOBAL CLIMATOLOGY BRANCH
 USAFETAC
 AIR WEATHER SERVICE/MAC

PERCENTAGE FREQUENCY OF OCCURRENCE OF CEILING VERSUS VISIBILITY
 FROM HOURLY OBSERVATIONS

STATION NUMBER: 723865 STATION NAME: NELLIS AFB NV

PERIOD OF RECORD: 76-85
 MONTH: NOV HOURS(LST): 1800-2400

CEILING IN FEET	VISIBILITY IN STATUTE MILES															
	GE 10	GE 6	GE 5	GE 4	GE 3	GE 2 1/2	GE 2	GE 1 1/2	GE 1 1/4	GE 1	GE 3/4	GE 5/8	GE 1/2	GE 5/16	GE 1/4	GE 0
NO CEIL	76.1	76.1	76.1	76.1	76.1	76.1	76.1	76.1	76.1	76.1	76.1	76.1	76.1	76.1	76.1	76.1
GE 20000	85.6	85.6	85.6	85.6	85.6	85.6	85.6	85.6	85.6	85.6	85.6	85.6	85.6	85.6	85.6	85.6
GE 18000	87.7	87.7	87.7	87.7	87.7	87.7	87.7	87.7	87.7	87.7	87.7	87.7	87.7	87.7	87.7	87.7
GE 16000	89.0	89.0	89.0	89.0	89.0	89.0	89.0	89.0	89.0	89.0	89.0	89.0	89.0	89.0	89.0	89.0
GE 14000	92.7	92.7	92.7	92.7	92.7	92.7	92.7	92.7	92.7	92.7	92.7	92.7	92.7	92.7	92.7	92.7
GE 12000	94.2	94.2	94.2	94.2	94.2	94.2	94.2	94.2	94.2	94.2	94.2	94.2	94.2	94.2	94.2	94.2
GE 10000	95.4	95.4	95.4	95.4	95.4	95.4	95.4	95.4	95.4	95.4	95.4	95.4	95.4	95.4	95.4	95.4
GE 9000	95.6	95.6	95.6	95.6	95.6	95.6	95.6	95.6	95.6	95.6	95.6	95.6	95.6	95.6	95.6	95.6
GE 8000	97.6	97.6	97.6	97.6	97.6	97.6	97.6	97.6	97.6	97.6	97.6	97.6	97.6	97.6	97.6	97.6
GE 7000	97.7	97.7	97.7	97.7	97.7	97.7	97.7	97.7	97.7	97.7	97.7	97.7	97.7	97.7	97.7	97.7
GE 6000	98.2	98.2	98.2	98.2	98.2	98.2	98.2	98.2	98.2	98.2	98.2	98.2	98.2	98.2	98.2	98.2
GE 5000	98.8	98.8	98.8	98.8	98.8	98.8	98.8	98.8	98.8	98.8	98.8	98.8	98.8	98.8	98.8	98.8
GE 4500	99.1	99.1	99.1	99.1	99.1	99.1	99.1	99.1	99.1	99.1	99.1	99.1	99.1	99.1	99.1	99.1
GE 4000	99.2	99.2	99.2	99.2	99.2	99.2	99.2	99.2	99.2	99.2	99.2	99.2	99.2	99.2	99.2	99.2
GE 3500	99.3	99.3	99.3	99.3	99.3	99.3	99.3	99.3	99.3	99.3	99.3	99.3	99.3	99.3	99.3	99.3
GE 3000	99.3	99.7	99.7	99.7	99.7	99.7	99.7	99.7	99.7	99.7	99.7	99.7	99.7	99.7	99.7	99.7
GE 2500	99.3	99.7	100.0	100.0	100.0	100.0	100.0	100.0	100.0	100.0	100.0	100.0	100.0	100.0	100.0	100.0
GE 2000	99.3	99.7	100.0	100.0	100.0	100.0	100.0	100.0	100.0	100.0	100.0	100.0	100.0	100.0	100.0	100.0
GE 1800	99.3	99.7	100.0	100.0	100.0	100.0	100.0	100.0	100.0	100.0	100.0	100.0	100.0	100.0	100.0	100.0
GE 1500	99.3	99.7	100.0	100.0	100.0	100.0	100.0	100.0	100.0	100.0	100.0	100.0	100.0	100.0	100.0	100.0
GE 1200	99.3	99.7	100.0	100.0	100.0	100.0	100.0	100.0	100.0	100.0	100.0	100.0	100.0	100.0	100.0	100.0
GE 1000	99.3	99.7	100.0	100.0	100.0	100.0	100.0	100.0	100.0	100.0	100.0	100.0	100.0	100.0	100.0	100.0
GE 900	99.3	99.7	100.0	100.0	100.0	100.0	100.0	100.0	100.0	100.0	100.0	100.0	100.0	100.0	100.0	100.0
GE 800	99.3	99.7	100.0	100.0	100.0	100.0	100.0	100.0	100.0	100.0	100.0	100.0	100.0	100.0	100.0	100.0
GE 700	99.3	99.7	100.0	100.0	100.0	100.0	100.0	100.0	100.0	100.0	100.0	100.0	100.0	100.0	100.0	100.0
GE 600	99.3	99.7	100.0	100.0	100.0	100.0	100.0	100.0	100.0	100.0	100.0	100.0	100.0	100.0	100.0	100.0
GE 500	99.3	99.7	100.0	100.0	100.0	100.0	100.0	100.0	100.0	100.0	100.0	100.0	100.0	100.0	100.0	100.0
GE 400	99.3	99.7	100.0	100.0	100.0	100.0	100.0	100.0	100.0	100.0	100.0	100.0	100.0	100.0	100.0	100.0
GE 300	99.3	99.7	100.0	100.0	100.0	100.0	100.0	100.0	100.0	100.0	100.0	100.0	100.0	100.0	100.0	100.0
GE 200	99.3	99.7	100.0	100.0	100.0	100.0	100.0	100.0	100.0	100.0	100.0	100.0	100.0	100.0	100.0	100.0
GE 100	99.3	99.7	100.0	100.0	100.0	100.0	100.0	100.0	100.0	100.0	100.0	100.0	100.0	100.0	100.0	100.0
GE 0	99.3	99.7	100.0	100.0	100.0	100.0	100.0	100.0	100.0	100.0	100.0	100.0	100.0	100.0	100.0	100.0

TOTAL NUMBER OF OBSERVATIONS: 500

GLOBAL CLIMATOLOGY BRANCH
USAFETAC
AIR MAILER SERVICE/MAC

PERCENTAGE FREQUENCY OF OCCURRENCE OF CEILING VERSUS VISIBILITY
FROM HOURLY OBSERVATIONS

STATION NUMBER: 723865 STATION NAME: NELLIS AFB NV

PERIOD OF RECORD: 76-85
MONTH: NOV HOURS(LST): 2100-2300

CEILING IN FEET	VISIBILITY IN STATUTE MILES															
	GE 10	GE 6	GE 5	GE 4	GE 3	GE 2 1/2	GE 2	GE 1 1/2	GE 1 1/4	GE 1	GE 3/4	GE 5/8	GE 1/2	GE 5/16	GE 1/4	GE 0
NO CEIL	76.8	76.8	76.8	76.8	76.8	76.8	76.8	76.8	76.8	76.8	76.8	76.8	76.8	76.8	76.8	76.8
GE 2000	86.2	86.2	86.2	86.2	86.2	86.2	86.2	86.2	86.2	86.2	86.2	86.2	86.2	86.2	86.2	86.2
GE 1800	89.0	89.0	89.0	89.0	89.0	89.0	89.0	89.0	89.0	89.0	89.0	89.0	89.0	89.0	89.0	89.0
GE 1600	90.1	90.1	90.1	90.1	90.1	90.1	90.1	90.1	90.1	90.1	90.1	90.1	90.1	90.1	90.1	90.1
GE 1400	93.0	93.0	93.0	93.0	93.0	93.0	93.0	93.0	93.0	93.0	93.0	93.0	93.0	93.0	93.0	93.0
GE 1200	94.6	94.6	94.6	94.6	94.6	94.6	94.6	94.6	94.6	94.6	94.6	94.6	94.6	94.6	94.6	94.6
GE 1000	96.3	96.3	96.4	96.4	96.4	96.4	96.4	96.4	96.4	96.4	96.4	96.4	96.4	96.4	96.4	96.4
GE 900	96.7	96.7	96.8	96.8	96.8	96.8	96.8	96.8	96.8	96.8	96.8	96.8	96.8	96.8	96.8	96.8
GE 800	97.8	97.8	97.9	97.9	97.9	97.9	97.9	97.9	97.9	97.9	97.9	97.9	97.9	97.9	97.9	97.9
GE 700	97.8	97.8	97.9	97.9	97.9	97.9	97.9	97.9	97.9	97.9	97.9	97.9	97.9	97.9	97.9	97.9
GE 600	98.2	98.2	98.3	98.3	98.3	98.3	98.3	98.3	98.3	98.3	98.3	98.3	98.3	98.3	98.3	98.3
GE 500	98.8	98.8	98.9	98.9	98.9	98.9	98.9	98.9	98.9	98.9	98.9	98.9	98.9	98.9	98.9	98.9
GE 450	98.9	98.9	99.0	99.0	99.0	99.0	99.0	99.0	99.0	99.0	99.0	99.0	99.0	99.0	99.0	99.0
GE 400	99.2	99.2	99.3	99.3	99.3	99.3	99.3	99.3	99.3	99.3	99.3	99.3	99.3	99.3	99.3	99.3
GE 350	99.3	99.3	99.4	99.4	99.4	99.4	99.4	99.4	99.4	99.4	99.4	99.4	99.4	99.4	99.4	99.4
GE 300	99.3	99.6	99.7	99.7	99.7	99.7	99.7	99.7	99.7	99.7	99.7	99.7	99.7	99.7	99.7	99.7
GE 250	99.3	99.6	100.0	100.0	100.0	100.0	100.0	100.0	100.0	100.0	100.0	100.0	100.0	100.0	100.0	100.0
GE 200	99.3	99.6	100.0	100.0	100.0	100.0	100.0	100.0	100.0	100.0	100.0	100.0	100.0	100.0	100.0	100.0
GE 180	99.3	99.6	100.0	100.0	100.0	100.0	100.0	100.0	100.0	100.0	100.0	100.0	100.0	100.0	100.0	100.0
GE 150	99.3	99.6	100.0	100.0	100.0	100.0	100.0	100.0	100.0	100.0	100.0	100.0	100.0	100.0	100.0	100.0
GE 120	99.3	99.6	100.0	100.0	100.0	100.0	100.0	100.0	100.0	100.0	100.0	100.0	100.0	100.0	100.0	100.0
GE 100	99.3	99.6	100.0	100.0	100.0	100.0	100.0	100.0	100.0	100.0	100.0	100.0	100.0	100.0	100.0	100.0
GE 90	99.3	99.6	100.0	100.0	100.0	100.0	100.0	100.0	100.0	100.0	100.0	100.0	100.0	100.0	100.0	100.0
GE 80	99.3	99.6	100.0	100.0	100.0	100.0	100.0	100.0	100.0	100.0	100.0	100.0	100.0	100.0	100.0	100.0
GE 70	99.3	99.6	100.0	100.0	100.0	100.0	100.0	100.0	100.0	100.0	100.0	100.0	100.0	100.0	100.0	100.0
GE 60	99.3	99.6	100.0	100.0	100.0	100.0	100.0	100.0	100.0	100.0	100.0	100.0	100.0	100.0	100.0	100.0
GE 50	99.3	99.6	100.0	100.0	100.0	100.0	100.0	100.0	100.0	100.0	100.0	100.0	100.0	100.0	100.0	100.0
GE 40	99.3	99.6	100.0	100.0	100.0	100.0	100.0	100.0	100.0	100.0	100.0	100.0	100.0	100.0	100.0	100.0
GE 30	99.3	99.6	100.0	100.0	100.0	100.0	100.0	100.0	100.0	100.0	100.0	100.0	100.0	100.0	100.0	100.0
GE 20	99.3	99.6	100.0	100.0	100.0	100.0	100.0	100.0	100.0	100.0	100.0	100.0	100.0	100.0	100.0	100.0
GE 10	99.3	99.6	100.0	100.0	100.0	100.0	100.0	100.0	100.0	100.0	100.0	100.0	100.0	100.0	100.0	100.0
GE 0	99.3	99.6	100.0	100.0	100.0	100.0	100.0	100.0	100.0	100.0	100.0	100.0	100.0	100.0	100.0	100.0

TOTAL NUMBER OF OBSERVATIONS: 900

GLOBAL CLIMATOLOGY BRANCH
USAFETAC
AIR WEATHER SERVICE/MAC

PERCENTAGE FREQUENCY OF OCCURRENCE OF CEILING VERSUS VISIBILITY
FROM HOURLY OBSERVATIONS

STATION NUMBER: 723865 STATION NAME: NELLIS AFB NV

PERIOD OF RECORD: 76-85
MONTH: NOV HOURS(LST): ALL

CEILING IN FEET	VISIBILITY IN STATUTE MILES															
	GE 10	GE 6	GE 5	GE 4	GE 3	GE 2 1/2	GE 2	GE 1 1/2	GE 1 1/4	GE 1	GE 3/4	GE 5/8	GE 1/2	GE 5/16	GE 1/4	GE 0
NO CEIL	76.2	76.3	76.3	76.3	76.3	76.4	76.4	76.4	76.4	76.4	76.4	76.4	76.4	76.4	76.4	76.4
GE 2000	85.5	85.7	85.7	85.7	85.8	85.8	85.8	85.8	85.8	85.8	85.8	85.8	85.8	85.8	85.8	85.8
GE 1800	87.3	87.4	87.5	87.5	87.5	87.6	87.6	87.6	87.6	87.6	87.6	87.6	87.6	87.6	87.6	87.6
GE 1600	88.4	88.6	88.6	88.6	88.7	88.7	88.7	88.7	88.7	88.7	88.7	88.7	88.7	88.7	88.7	88.7
GE 1400	92.0	92.1	92.2	92.2	92.2	92.2	92.3	92.3	92.3	92.3	92.3	92.3	92.3	92.3	92.3	92.3
GE 1200	93.8	93.9	94.0	94.0	94.0	94.0	94.0	94.0	94.1	94.1	94.1	94.1	94.1	94.1	94.1	94.1
GE 1000	95.3	95.4	95.5	95.5	95.5	95.5	95.6	95.6	95.6	95.6	95.6	95.6	95.6	95.6	95.6	95.6
GE 900	95.5	95.6	95.7	95.7	95.8	95.8	95.9	95.8	95.8	95.8	95.8	95.8	95.8	95.8	95.8	95.8
GE 800	96.9	97.1	97.2	97.2	97.3	97.3	97.3	97.3	97.3	97.3	97.3	97.3	97.3	97.3	97.3	97.3
GE 700	97.1	97.3	97.4	97.4	97.5	97.5	97.5	97.5	97.5	97.5	97.5	97.5	97.5	97.5	97.5	97.5
GE 600	98.0	98.2	98.3	98.3	98.3	98.3	98.4	98.4	98.4	98.4	98.4	98.4	98.4	98.4	98.4	98.4
GE 500	98.6	98.8	99.0	99.0	99.0	99.1	99.1	99.1	99.1	99.1	99.1	99.1	99.1	99.1	99.1	99.1
GE 450	98.7	98.9	99.1	99.1	99.1	99.2	99.2	99.2	99.2	99.2	99.2	99.2	99.2	99.2	99.2	99.2
GE 400	98.9	99.2	99.3	99.3	99.4	99.4	99.4	99.4	99.4	99.4	99.4	99.4	99.4	99.4	99.4	99.4
GE 350	99.1	99.3	99.5	99.5	99.5	99.5	99.5	99.6	99.6	99.6	99.6	99.6	99.6	99.6	99.6	99.6
GE 300	99.1	99.4	99.6	99.6	99.7	99.7	99.7	99.7	99.7	99.7	99.7	99.7	99.7	99.7	99.7	99.7
GE 250	99.1	99.5	99.8	99.8	99.8	99.9	99.9	99.9	99.9	99.9	99.9	99.9	99.9	99.9	99.9	99.9
GE 200	99.1	99.6	99.8	99.9	99.9	99.9	100.0	100.0	100.0	100.0	100.0	100.0	100.0	100.0	100.0	100.0
GE 180	99.1	99.6	99.8	99.9	99.9	99.9	100.0	100.0	100.0	100.0	100.0	100.0	100.0	100.0	100.0	100.0
GE 160	99.1	99.6	99.8	99.9	99.9	99.9	100.0	100.0	100.0	100.0	100.0	100.0	100.0	100.0	100.0	100.0
GE 140	99.1	99.6	99.8	99.9	99.9	99.9	100.0	100.0	100.0	100.0	100.0	100.0	100.0	100.0	100.0	100.0
GE 120	99.1	99.6	99.8	99.9	99.9	99.9	100.0	100.0	100.0	100.0	100.0	100.0	100.0	100.0	100.0	100.0
GE 100	99.1	99.6	99.8	99.9	99.9	99.9	100.0	100.0	100.0	100.0	100.0	100.0	100.0	100.0	100.0	100.0
GE 80	99.1	99.6	99.8	99.9	99.9	99.9	100.0	100.0	100.0	100.0	100.0	100.0	100.0	100.0	100.0	100.0
GE 60	99.1	99.6	99.8	99.9	99.9	99.9	100.0	100.0	100.0	100.0	100.0	100.0	100.0	100.0	100.0	100.0
GE 40	99.1	99.6	99.8	99.9	99.9	99.9	100.0	100.0	100.0	100.0	100.0	100.0	100.0	100.0	100.0	100.0
GE 30	99.1	99.6	99.8	99.9	99.9	99.9	100.0	100.0	100.0	100.0	100.0	100.0	100.0	100.0	100.0	100.0
GE 20	99.1	99.6	99.8	99.9	99.9	99.9	100.0	100.0	100.0	100.0	100.0	100.0	100.0	100.0	100.0	100.0
GE 10	99.1	99.6	99.8	99.9	99.9	99.9	100.0	100.0	100.0	100.0	100.0	100.0	100.0	100.0	100.0	100.0
GE 0	99.1	99.6	99.8	99.9	99.9	99.9	100.0	100.0	100.0	100.0	100.0	100.0	100.0	100.0	100.0	100.0

TOTAL NUMBER OF OBSERVATIONS: 7200

GLOBAL CLIMATOLOGY BRANCH
USAFETAC
AIR WEATHER SERVICE/MAC

PERCENTAGE FREQUENCY OF OCCURRENCE OF CEILING VERSUS VISIBILITY
FROM HOURLY OBSERVATIONS

STATION NUMBER: 723865 STATION NAME: NELLIS AFB NV

PERIOD OF RECORD: 76-85
MONTH: DEC HOURS(LST): 0000-0200

CEILING IN FEET	VISIBILITY IN STATUTE MILES																
	GE 10	GE 6	GE 5	GE 4	GE 3	GE 2 1/2	GE 2	GE 1 1/2	GE 1 1/4	GE 1	GE 3/4	GE 5/8	GE 1/2	GE 5/16	GE 1/4	GE 0	
NO CEIL	80.6	80.8	80.9	80.9	81.0	81.0	81.0	81.0	81.0	81.0	81.0	81.0	81.0	81.0	81.1	81.1	
GE 20000	86.3	86.5	86.6	86.6	86.7	86.7	86.7	86.7	86.7	86.7	86.7	86.7	86.7	86.7	86.8	86.8	
GE 18000	87.3	87.4	87.5	87.5	87.6	87.6	87.6	87.6	87.6	87.6	87.6	87.6	87.6	87.6	87.7	87.7	
GE 16000	88.6	88.7	88.8	88.8	88.9	88.9	88.9	88.9	88.9	88.9	88.9	88.9	88.9	88.9	89.0	89.0	
GE 14000	91.2	91.3	91.4	91.4	91.5	91.5	91.5	91.5	91.5	91.5	91.5	91.5	91.5	91.5	91.6	91.6	
GE 12000	92.0	92.2	92.3	92.3	92.4	92.4	92.4	92.4	92.4	92.4	92.4	92.4	92.4	92.4	92.5	92.5	
GE 10000	93.8	93.9	94.0	94.0	94.1	94.1	94.1	94.1	94.1	94.1	94.1	94.1	94.1	94.1	94.2	94.2	
GE 9000	93.8	93.9	94.0	94.0	94.1	94.1	94.1	94.1	94.1	94.1	94.1	94.1	94.1	94.1	94.2	94.2	
GE 8000	94.9	95.1	95.2	95.2	95.3	95.3	95.3	95.3	95.3	95.3	95.3	95.3	95.3	95.3	95.4	95.4	
GE 7000	95.1	95.2	95.3	95.3	95.4	95.4	95.4	95.4	95.4	95.4	95.4	95.4	95.4	95.4	95.5	95.5	
GE 6000	95.5	96.0	96.1	96.1	96.2	96.2	96.2	96.2	96.2	96.2	96.2	96.2	96.2	96.2	96.3	96.3	
GE 5000	95.9	96.5	96.6	96.6	96.7	96.7	96.7	96.7	96.7	96.7	96.7	96.7	96.7	96.7	96.8	96.8	
GE 4500	95.9	96.5	96.6	96.6	96.7	96.7	96.7	96.7	96.7	96.7	96.7	96.7	96.7	96.7	96.8	96.8	
GE 4000	96.0	96.8	96.9	96.9	97.0	97.0	97.0	97.0	97.0	97.0	97.0	97.0	97.0	97.0	97.1	97.1	
GE 3500	96.1	97.0	97.1	97.1	97.2	97.2	97.2	97.2	97.2	97.2	97.2	97.2	97.2	97.2	97.3	97.3	
GE 3000	96.1	97.2	97.3	97.3	97.4	97.4	97.4	97.4	97.4	97.4	97.4	97.4	97.4	97.4	97.5	97.5	
GE 2500	96.8	98.4	98.5	98.5	98.6	98.6	98.6	98.6	98.6	98.6	98.6	98.6	98.6	98.6	98.7	98.7	
GE 2000	96.9	98.7	98.8	98.8	98.9	98.9	98.9	98.9	98.9	98.9	98.9	98.9	98.9	98.9	99.0	99.0	
GE 1800	96.9	98.7	98.8	98.8	98.9	98.9	98.9	98.9	98.9	98.9	98.9	98.9	98.9	98.9	99.0	99.0	
GE 1500	97.0	98.9	99.2	99.2	99.4	99.4	99.4	99.4	99.4	99.4	99.4	99.4	99.4	99.4	99.5	99.5	
GE 1200	97.2	99.1	99.5	99.5	99.6	99.6	99.6	99.6	99.6	99.6	99.6	99.6	99.6	99.6	99.7	99.7	
GE 1000	97.2	99.1	99.5	99.5	99.6	99.6	99.6	99.6	99.6	99.6	99.6	99.6	99.6	99.6	99.7	99.7	
GE 900	97.2	99.2	99.6	99.6	99.7	99.7	99.7	99.7	99.7	99.7	99.7	99.7	99.7	99.7	99.8	99.8	
GE 800	97.2	99.2	99.6	99.6	99.7	99.7	99.7	99.7	99.7	99.7	99.7	99.7	99.7	99.7	99.8	99.8	
GE 700	97.2	99.2	99.6	99.6	99.7	99.7	99.7	99.7	99.7	99.7	99.7	99.7	99.7	99.7	99.8	99.8	
GE 600	97.2	99.2	99.6	99.6	99.7	99.7	99.7	99.7	99.7	99.7	99.7	99.7	99.7	99.7	99.8	99.8	
GE 500	97.2	99.2	99.6	99.6	99.7	99.7	99.7	99.7	99.7	99.7	99.7	99.7	99.7	99.7	99.8	99.8	
GE 400	97.2	99.2	99.6	99.6	99.7	99.7	99.7	99.7	99.7	99.7	99.7	99.7	99.7	99.7	99.8	99.8	
GE 300	97.2	99.2	99.6	99.6	99.7	99.7	99.7	99.7	99.7	99.7	99.7	99.7	99.7	99.7	99.8	99.8	
GE 200	97.2	99.2	99.6	99.6	99.7	99.7	99.7	99.7	99.7	99.7	99.7	99.7	99.7	99.7	99.8	99.8	
GE 100	97.2	99.2	99.6	99.6	99.7	99.7	99.7	99.7	99.7	99.7	99.7	99.7	99.7	99.7	99.8	99.8	
GE 0	97.2	99.2	99.6	99.6	99.7	99.7	99.7	99.7	99.7	99.7	99.7	99.7	99.7	99.7	99.8	100.0	

TOTAL NUMBER OF OBSERVATIONS: 930

GLOBAL CLIMATOLOGY BRANCH
 USAFETAC
 AIR WEATHER SERVICE/MAC

PERCENTAGE FREQUENCY OF OCCURRENCE OF CEILING VERSUS VISIBILITY
 FROM HOURLY OBSERVATIONS

STATION NUMBER: 723865 STATION NAME: NELLIS AFB NV PERIOD OF RECORD: 76-85
 MONTH: DEC HOURS(LST): 0300-0500

CEILING IN FEET	VISIBILITY IN STATUTE MILES															
	GE 10	GE 6	GE 5	GE 4	GE 3	GE 2 1/2	GE 2	GE 1 1/2	GE 1 1/4	GE 1	GE 3/4	GE 5/8	GE 1/2	GE 5/16	GE 1/4	GE 0
NO CEIL	81.2	81.3	81.3	81.3	81.3	81.3	81.3	81.3	81.3	81.3	81.3	81.3	81.3	81.4	81.4	81.5
GE 20000	85.6	85.7	85.7	85.7	85.7	85.7	85.7	85.7	85.7	85.7	85.7	85.7	85.7	85.8	85.8	85.9
GE 18000	86.6	86.7	86.7	86.7	86.7	86.7	86.7	86.7	86.7	86.7	86.7	86.7	86.7	86.8	86.8	86.9
GE 16000	88.4	88.5	88.5	88.5	88.5	88.5	88.5	88.5	88.5	88.5	88.5	88.5	88.5	88.6	88.6	88.7
GE 14000	91.5	91.6	91.6	91.6	91.6	91.6	91.6	91.6	91.6	91.6	91.6	91.6	91.6	91.7	91.7	91.8
GE 12000	92.5	92.6	92.6	92.6	92.6	92.6	92.6	92.6	92.6	92.6	92.6	92.6	92.6	92.7	92.7	92.8
GE 10000	93.7	93.8	93.8	93.8	93.8	93.8	93.8	93.8	93.8	93.8	93.8	93.8	93.8	93.9	93.9	94.0
GE 9000	93.7	93.8	93.8	93.8	93.8	93.8	93.8	93.8	93.8	93.8	93.8	93.8	93.8	93.9	93.9	94.0
GE 8000	94.6	94.7	94.7	94.7	94.7	94.7	94.7	94.7	94.7	94.7	94.7	94.7	94.7	94.8	94.8	94.9
GE 7000	94.8	94.9	94.9	94.9	94.9	94.9	94.9	94.9	94.9	94.9	94.9	94.9	94.9	95.1	95.1	95.2
GE 6000	95.6	96.2	96.3	96.3	96.3	96.3	96.3	96.3	96.3	96.3	96.3	96.3	96.3	96.5	96.5	96.6
GE 5000	95.8	96.5	96.6	96.6	96.6	96.6	96.6	96.6	96.6	96.6	96.6	96.6	96.6	96.7	96.7	96.8
GE 4500	96.1	96.8	96.9	96.9	96.9	96.9	96.9	96.9	96.9	96.9	96.9	96.9	96.9	97.0	97.0	97.1
GE 4000	96.6	97.2	97.3	97.3	97.3	97.3	97.3	97.3	97.3	97.3	97.3	97.3	97.3	97.4	97.4	97.5
GE 3500	97.0	97.6	97.7	97.7	97.7	97.7	97.7	97.7	97.7	97.7	97.7	97.7	97.7	97.8	97.8	98.0
GE 3000	97.0	97.6	97.7	97.7	97.7	97.8	97.8	97.8	97.8	97.8	97.8	97.8	97.8	98.0	98.1	98.2
GE 2500	97.0	98.1	98.2	98.2	98.3	98.3	98.3	98.3	98.3	98.3	98.3	98.3	98.4	98.5	98.5	98.6
GE 2000	97.0	98.2	98.3	98.3	98.4	98.4	98.4	98.4	98.4	98.4	98.4	98.4	98.5	98.6	98.6	98.7
GE 1800	97.2	98.4	98.5	98.5	98.6	98.6	98.6	98.6	98.6	98.6	98.6	98.6	98.6	98.7	98.8	98.9
GE 1600	97.2	98.4	98.5	98.5	98.6	98.6	98.6	98.6	98.6	98.6	98.6	98.6	98.6	98.7	98.8	98.9
GE 1400	97.7	98.7	98.8	98.8	98.9	98.9	98.9	98.9	98.9	98.9	98.9	98.9	99.0	99.1	99.1	99.2
GE 1200	97.4	98.6	98.9	98.9	99.0	99.0	99.0	99.0	99.0	99.0	99.0	99.0	99.0	99.1	99.2	99.4
GE 1000	97.4	99.1	99.2	99.2	99.4	99.4	99.4	99.4	99.4	99.4	99.4	99.4	99.4	99.5	99.6	99.7
GE 900	97.4	99.1	99.2	99.2	99.4	99.4	99.4	99.4	99.4	99.4	99.4	99.4	99.4	99.5	99.6	99.7
GE 800	97.4	99.1	99.2	99.2	99.4	99.4	99.4	99.4	99.4	99.4	99.4	99.4	99.4	99.5	99.6	99.7
GE 700	97.4	99.1	99.2	99.2	99.4	99.4	99.4	99.4	99.4	99.4	99.4	99.4	99.4	99.5	99.6	99.7
GE 600	97.4	99.1	99.2	99.2	99.4	99.4	99.4	99.4	99.4	99.4	99.4	99.4	99.4	99.5	99.6	99.7
GE 500	97.4	99.1	99.2	99.2	99.4	99.4	99.4	99.4	99.4	99.4	99.4	99.4	99.4	99.5	99.6	99.7
GE 400	97.4	99.1	99.2	99.2	99.4	99.4	99.4	99.4	99.4	99.4	99.4	99.4	99.4	99.5	99.6	99.7
GE 300	97.4	99.1	99.2	99.2	99.4	99.4	99.4	99.4	99.4	99.4	99.4	99.4	99.4	99.5	99.6	99.7
GE 200	97.4	99.1	99.2	99.2	99.4	99.4	99.4	99.4	99.4	99.4	99.4	99.4	99.4	99.5	99.6	99.7
GE 100	97.4	99.1	99.2	99.2	99.4	99.4	99.4	99.4	99.4	99.4	99.4	99.4	99.4	99.5	99.6	99.7
GE 0	97.4	99.1	99.2	99.2	99.4	99.4	99.4	99.4	99.4	99.4	99.4	99.4	99.4	99.5	99.6	99.7

TOTAL NUMBER OF OBSERVATIONS: 250

GLOBAL CLIMATOLOGY BRANCH
USAFETAC
AIR WEATHER SERVICE/MAC

PERCENTAGE FREQUENCY OF OCCURRENCE OF CEILING VERSUS VISIBILITY
FROM HOURLY OBSERVATIONS

STATION NUMBER: 723865 STATION NAME: NELLIS AFB NV

PERIOD OF RECORD: 76-85
MONTH: DEC HOURS(LST): 0600-0800

CEILING IN FEET	VISIBILITY IN STATUTE MILES															
	GE 10	GE 6	GE 5	GE 4	GE 3	GE 2 1/2	GE 2	GE 1 1/2	GE 1 1/4	GE 1	GE 3/4	GE 5/8	GE 1/2	GE 5/16	GE 1/4	GE 0
NO CEIL	72.8	72.9	73.0	73.0	73.0	73.0	73.0	73.0	73.0	73.0	73.0	73.0	73.0	73.0	73.0	73.0
GE 20000	81.5	81.6	81.8	81.8	81.8	81.8	81.8	81.8	81.8	81.8	81.8	81.8	81.8	81.8	81.8	81.8
GE 18000	82.9	83.0	83.2	83.2	83.2	83.2	83.2	83.2	83.2	83.2	83.2	83.2	83.2	83.2	83.2	83.2
GE 16000	84.6	84.7	84.9	84.9	84.9	84.9	84.9	84.9	84.9	84.9	84.9	84.9	84.9	84.9	84.9	84.9
GE 14000	87.7	87.8	88.1	88.1	88.1	88.1	88.1	88.1	88.1	88.1	88.1	88.1	88.1	88.1	88.1	88.1
GE 12000	90.1	90.2	90.4	90.4	90.4	90.4	90.4	90.4	90.4	90.4	90.4	90.4	90.4	90.5	90.5	90.5
GE 10000	91.4	91.5	91.7	91.7	91.7	91.7	91.7	91.7	91.7	91.7	91.7	91.8	91.9	92.0	92.0	92.0
GE 9000	91.4	91.5	91.7	91.7	91.7	91.7	91.7	91.7	91.7	91.7	91.7	91.8	91.9	92.0	92.0	92.0
GE 8000	93.8	93.9	94.1	94.1	94.1	94.1	94.1	94.1	94.1	94.1	94.1	94.2	94.3	94.4	94.4	94.4
GE 7000	94.5	94.6	94.8	94.8	94.8	94.8	94.8	94.8	94.8	94.8	94.8	94.9	95.1	95.2	95.2	95.2
GE 6000	94.6	95.2	95.4	95.4	95.4	95.4	95.4	95.4	95.4	95.4	95.4	95.5	95.6	95.7	95.7	95.7
GE 5000	94.9	95.7	95.9	95.9	95.9	95.9	95.9	95.9	95.9	96.0	96.0	96.1	96.2	96.3	96.3	96.3
GE 4500	95.3	96.1	96.3	96.3	96.3	96.3	96.3	96.3	96.3	96.5	96.5	96.6	96.7	96.8	96.8	96.8
GE 4000	95.7	96.6	96.8	96.8	96.8	96.8	96.8	96.8	96.8	96.9	96.9	97.0	97.1	97.2	97.2	97.2
GE 3500	95.9	96.9	97.1	97.1	97.1	97.1	97.1	97.1	97.1	97.2	97.2	97.3	97.4	97.5	97.5	97.5
GE 3000	96.0	97.0	97.2	97.2	97.2	97.2	97.2	97.2	97.2	97.3	97.3	97.4	97.5	97.6	97.6	97.6
GE 2500	96.1	97.2	97.4	97.4	97.4	97.4	97.4	97.5	97.5	97.6	97.6	97.7	97.8	98.0	98.0	98.0
GE 2000	96.1	97.2	97.4	97.4	97.4	97.4	97.4	97.6	97.6	97.6	97.7	97.7	97.8	98.0	98.1	98.1
GE 1800	96.1	97.2	97.5	97.5	97.5	97.5	97.5	97.7	97.7	97.7	97.8	97.8	98.0	98.1	98.2	98.2
GE 1500	96.5	97.5	98.0	98.0	98.0	98.0	98.0	98.2	98.2	98.2	98.3	98.3	98.4	98.5	98.6	98.6
GE 1200	96.5	97.5	98.0	98.0	98.0	98.0	98.0	98.2	98.2	98.2	98.3	98.3	98.4	98.5	98.6	98.6
GE 1000	96.5	97.5	98.1	98.1	98.1	98.1	98.3	98.3	98.3	98.4	98.4	98.7	98.8	99.0	99.0	99.0
GE 900	96.5	97.5	98.1	98.1	98.1	98.1	98.3	98.3	98.3	98.4	98.4	98.7	98.8	99.0	99.1	99.1
GE 800	96.5	97.5	98.1	98.1	98.1	98.4	98.4	98.7	98.7	98.7	98.8	98.8	99.1	99.2	99.6	99.7
GE 700	96.5	97.5	98.1	98.1	98.4	98.4	98.7	98.7	98.7	98.8	98.8	99.1	99.2	99.6	99.7	99.7
GE 600	96.5	97.5	98.1	98.1	98.4	98.4	98.7	98.7	98.7	98.8	98.8	99.1	99.2	99.6	99.7	99.7
GE 500	96.5	97.5	98.2	98.3	98.6	98.6	98.9	98.9	98.9	99.0	99.0	99.4	99.5	99.8	99.9	99.9
GE 400	96.5	97.5	98.2	98.4	98.7	98.7	99.0	99.0	99.0	99.1	99.1	99.5	99.6	99.9	100.0	100.0
GE 300	96.5	97.5	98.2	98.4	98.7	98.7	99.0	99.0	99.0	99.1	99.1	99.5	99.6	99.9	100.0	100.0
GE 200	96.5	97.5	98.2	98.4	98.7	98.7	99.0	99.0	99.0	99.1	99.1	99.5	99.6	99.9	100.0	100.0
GE 100	96.5	97.5	98.2	98.4	98.7	98.7	99.0	99.0	99.0	99.1	99.1	99.5	99.6	99.9	100.0	100.0
GE 0	96.5	97.5	98.2	98.4	98.7	98.7	99.0	99.0	99.0	99.1	99.1	99.5	99.6	99.9	100.0	100.0

TOTAL NUMBER OF OBSERVATIONS: 930

GLOBAL CLIMATOLOGY BRANCH
 USAFETAC
 AIR WEATHER SERVICE/MAC

PERCENTAGE FREQUENCY OF OCCURRENCE OF CEILING VERSUS VISIBILITY
 FROM HOURLY OBSERVATIONS

STATION NUMBER: 723F65 STATION NAME: NELLIS AFB NV

PERIOD OF RECORD: 76-85
 MONTH: DEC HOURS(LST): 0900-1100

CEILING IN FEET	VISIBILITY IN STATUTE MILES															
	GE 10	GE 6	GE 5	GE 4	GE 3	GE 2 1/2	GE 2	GE 1 1/2	GE 1 1/4	GE 1	GE 3/4	GE 5/8	GE 1/2	GE 5/16	GE 1/4	GE U
NO CEIL	69.1	69.2	69.2	69.2	69.2	69.2	69.2	69.2	69.2	69.2	69.2	69.2	69.2	69.2	69.2	69.2
GE 2000	79.9	79.1	79.1	79.1	79.1	79.1	79.1	79.1	79.1	79.1	79.1	79.1	79.1	79.1	79.1	79.1
GE 1800	81.3	81.5	81.5	81.5	81.5	81.5	81.5	81.5	81.5	81.5	81.5	81.5	81.5	81.5	81.5	81.5
GE 1600	81.9	82.2	82.2	82.2	82.2	82.2	82.2	82.2	82.2	82.2	82.2	82.2	82.2	82.2	82.2	82.2
GE 1400	86.0	86.2	86.2	86.2	86.2	86.2	86.2	86.2	86.2	86.2	86.2	86.2	86.2	86.2	86.2	86.2
GE 1200	88.7	88.9	88.9	88.9	88.9	88.9	88.9	88.9	88.9	88.9	88.9	88.9	88.9	88.9	88.9	88.9
GE 1000	90.3	90.5	90.5	90.5	90.5	90.5	90.5	90.5	90.5	90.5	90.5	90.5	90.5	90.5	90.5	90.5
GE 900	91.8	91.0	91.0	91.0	91.0	91.0	91.0	91.0	91.0	91.0	91.0	91.0	91.0	91.0	91.0	91.0
GE 800	92.8	94.0	94.0	94.0	94.0	94.0	94.0	94.0	94.0	94.0	94.0	94.0	94.0	94.0	94.0	94.0
GE 700	94.6	94.8	94.8	94.8	94.8	94.8	94.8	94.8	94.8	94.8	94.8	94.8	94.8	94.8	94.8	94.8
GE 600	95.5	95.8	95.8	95.8	95.8	95.8	95.8	95.8	95.8	95.8	95.8	95.8	95.8	95.8	95.8	95.8
GE 500	96.2	96.6	96.7	96.8	96.8	96.8	96.8	96.8	96.8	96.8	96.8	96.8	96.8	96.8	96.8	96.8
GE 450	96.5	96.8	96.9	97.0	97.0	97.0	97.0	97.0	97.0	97.0	97.0	97.0	97.0	97.0	97.0	97.0
GE 400	96.7	97.0	97.1	97.2	97.2	97.2	97.2	97.2	97.2	97.2	97.2	97.2	97.2	97.2	97.2	97.2
GE 350	96.7	97.0	97.1	97.2	97.2	97.2	97.2	97.2	97.2	97.2	97.2	97.2	97.2	97.2	97.2	97.2
GE 300	97.1	97.5	97.6	97.8	98.1	98.1	98.1	98.1	98.1	98.1	98.1	98.1	98.1	98.1	98.1	98.1
GE 250	97.1	97.5	97.6	97.8	98.1	98.1	98.1	98.1	98.1	98.1	98.1	98.1	98.1	98.1	98.1	98.1
GE 200	97.1	97.7	98.1	98.3	98.7	98.7	98.7	98.7	98.7	98.7	98.7	98.7	98.7	98.7	98.7	98.7
GE 180	97.2	97.8	98.2	98.4	98.9	98.9	98.9	98.9	98.9	98.9	98.9	98.9	98.9	98.9	98.9	98.9
GE 150	97.3	98.1	98.5	98.7	99.2	99.2	99.2	99.2	99.2	99.2	99.2	99.2	99.2	99.2	99.2	99.2
GE 120	97.3	98.1	98.5	98.7	99.2	99.2	99.2	99.2	99.2	99.2	99.2	99.2	99.2	99.2	99.2	99.2
GE 100	97.3	98.1	98.5	98.7	99.2	99.2	99.2	99.4	99.4	99.4	99.4	99.4	99.4	99.4	99.4	99.4
GE 90	97.3	98.1	98.5	98.7	99.2	99.4	99.4	99.5	99.5	99.5	99.5	99.5	99.5	99.5	99.5	99.5
GE 80	97.3	98.1	98.5	98.7	99.2	99.4	99.4	99.5	99.5	99.5	99.7	99.7	99.7	99.7	99.7	99.7
GE 70	97.3	98.1	98.5	98.7	99.5	99.6	99.6	99.7	99.7	99.7	99.9	99.9	99.9	99.9	99.9	99.9
GE 60	97.3	98.1	98.5	98.7	99.5	99.6	99.6	99.7	99.7	99.7	99.9	99.9	99.9	99.9	99.9	99.9
GE 50	97.3	98.1	98.5	98.7	99.6	99.7	99.7	99.8	99.8	100.0	100.0	100.0	100.0	100.0	100.0	100.0
GE 40	97.3	98.1	98.5	98.7	99.6	99.7	99.7	99.8	99.8	100.0	100.0	100.0	100.0	100.0	100.0	100.0
GE 30	97.3	98.1	98.5	98.7	99.6	99.7	99.7	99.8	99.8	100.0	100.0	100.0	100.0	100.0	100.0	100.0
GE 20	97.3	98.1	98.5	98.7	99.6	99.7	99.7	99.8	99.8	100.0	100.0	100.0	100.0	100.0	100.0	100.0
GE 10	97.3	98.1	98.5	98.7	99.6	99.7	99.7	99.8	99.8	100.0	100.0	100.0	100.0	100.0	100.0	100.0

TOTAL NUMBER OF OBSERVATIONS: 930

GLOBAL CLIMATOLOGY BRANCH
USAFETAC
AIR WEATHER SERVICE/MAC

PERCENTAGE FREQUENCY OF OCCURRENCE OF CEILING VERSUS VISIBILITY
FROM HOURLY OBSERVATIONS

STATION NUMBER: 723865 STATION NAME: NELLIS AFB NV

PERIOD OF RECORD: 76-85
MONTH: DEC HOURS (LST): 1200-1400

CEILING IN FEET	VISIBILITY IN STATUTE MILES															
	10	6	5	4	3	2 1/2	2	1 1/2	1 1/4	1	3/4	5/8	1/2	5/16	1/4	0
NO CEIL	68.6	68.6	68.7	68.7	68.7	68.8	68.9	68.9	68.9	68.9	68.9	68.9	68.9	68.9	68.9	68.9
GE 2000	81.1	81.1	81.2	81.2	81.2	81.3	81.4	81.4	81.4	81.4	81.4	81.4	81.4	81.4	81.4	81.4
GE 1800	83.1	83.1	83.2	83.2	83.2	83.3	83.4	83.4	83.4	83.4	83.4	83.4	83.4	83.4	83.4	83.4
GE 1600	84.2	84.2	84.3	84.3	84.3	84.4	84.5	84.5	84.5	84.5	84.5	84.5	84.5	84.5	84.5	84.5
GE 1400	87.1	87.1	87.2	87.2	87.2	87.3	87.4	87.4	87.4	87.4	87.4	87.4	87.4	87.4	87.4	87.4
GE 1200	90.1	90.1	90.2	90.2	90.2	90.3	90.4	90.4	90.4	90.4	90.4	90.4	90.4	90.4	90.4	90.4
GE 1000	90.9	90.9	91.0	91.0	91.0	91.1	91.2	91.2	91.2	91.2	91.2	91.2	91.2	91.2	91.2	91.2
GE 900	91.4	91.4	91.5	91.5	91.5	91.6	91.7	91.7	91.7	91.7	91.7	91.7	91.7	91.7	91.7	91.7
GE 800	94.4	94.4	94.6	94.6	94.6	94.7	94.8	94.8	94.8	94.9	94.9	94.9	94.9	94.9	94.9	94.9
GE 700	95.3	95.3	95.5	95.5	95.5	95.6	95.7	95.7	95.7	95.8	95.8	95.8	95.8	95.8	95.8	95.8
GE 600	95.3	96.5	96.7	96.7	96.7	96.8	97.0	97.0	97.0	97.1	97.1	97.1	97.1	97.1	97.1	97.1
GE 500	96.7	96.9	97.1	97.1	97.1	97.2	97.4	97.4	97.4	97.5	97.5	97.5	97.5	97.5	97.5	97.5
GE 450	96.7	96.9	97.1	97.1	97.1	97.2	97.4	97.4	97.4	97.5	97.5	97.5	97.5	97.5	97.5	97.5
GE 400	97.0	97.2	97.4	97.4	97.4	97.5	97.7	97.7	97.7	97.8	97.8	97.8	97.8	97.8	97.8	97.8
GE 350	97.0	97.2	97.4	97.4	97.4	97.5	97.7	97.7	97.7	97.8	97.8	97.8	97.8	97.8	97.8	97.8
GE 300	97.3	97.6	98.1	98.1	98.1	98.2	98.4	98.4	98.4	98.5	98.5	98.5	98.5	98.5	98.5	98.5
GE 250	97.3	97.6	98.1	98.1	98.1	98.2	98.4	98.4	98.4	98.5	98.5	98.5	98.5	98.5	98.5	98.5
GE 200	97.3	97.8	98.5	98.7	98.7	98.8	99.0	99.0	99.1	99.1	99.1	99.1	99.1	99.1	99.1	99.1
GE 180	97.3	97.8	98.5	98.7	98.7	98.8	98.9	99.1	99.1	99.2	99.2	99.2	99.2	99.2	99.2	99.2
GE 150	97.4	98.2	98.8	99.0	99.1	99.2	99.5	99.5	99.5	99.6	99.6	99.6	99.6	99.6	99.6	99.6
GE 120	97.4	98.2	98.9	99.1	99.4	99.5	99.7	99.7	99.7	99.8	99.8	99.8	99.8	99.8	99.8	99.8
GE 100	97.4	98.2	98.9	99.1	99.5	99.7	99.9	99.9	99.9	100.0	100.0	100.0	100.0	100.0	100.0	100.0
GE 90	97.4	98.2	98.9	99.1	99.5	99.7	99.9	99.9	99.9	100.0	100.0	100.0	100.0	100.0	100.0	100.0
GE 80	97.4	98.2	98.9	99.1	99.5	99.7	99.9	99.9	99.9	100.0	100.0	100.0	100.0	100.0	100.0	100.0
GE 70	97.4	98.2	98.9	99.1	99.5	99.7	99.9	99.9	99.9	100.0	100.0	100.0	100.0	100.0	100.0	100.0
GE 60	97.4	98.2	98.9	99.1	99.5	99.7	99.9	99.9	99.9	100.0	100.0	100.0	100.0	100.0	100.0	100.0
GE 50	97.4	98.2	98.9	99.1	99.5	99.7	99.9	99.9	99.9	100.0	100.0	100.0	100.0	100.0	100.0	100.0
GE 40	97.4	98.2	98.9	99.1	99.5	99.7	99.9	99.9	99.9	100.0	100.0	100.0	100.0	100.0	100.0	100.0
GE 30	97.4	98.2	98.9	99.1	99.5	99.7	99.9	99.9	99.9	100.0	100.0	100.0	100.0	100.0	100.0	100.0
GE 20	97.4	98.2	98.9	99.1	99.5	99.7	99.9	99.9	99.9	100.0	100.0	100.0	100.0	100.0	100.0	100.0
GE 10	97.4	98.2	98.9	99.1	99.5	99.7	99.9	99.9	99.9	100.0	100.0	100.0	100.0	100.0	100.0	100.0

TOTAL NUMBER OF OBSERVATIONS: 930

GLOBAL CLIMATOLOGY BRANCH
 USAFETAC
 AIR WEATHER SERVICE/MAC

PERCENTAGE FREQUENCY OF OCCURRENCE OF CEILING VERSUS VISIBILITY
 FROM HOURLY OBSERVATIONS

STATION NUMBER: 723865 STATION NAME: NELLIS AFB NV

PERIOD OF RECORD: 76-85
 MONTH: DEC HOURS(LST): 1500-1700

CEILING IN FEET	VISIBILITY IN STATUTE MILES															
	GE 10	GE 6	GE 5	GE 4	GE 3	GE 2 1/2	GE 2	GE 1 1/2	GE 1 1/4	GE 1	GE 3/4	GE 5/8	GE 1/2	GE 5/16	GE 1/4	GE 0
NO CEIL	70.9	70.9	70.9	71.0	71.1	71.1	71.2	71.2	71.2	71.2	71.2	71.2	71.2	71.2	71.2	71.2
GE 2000	82.2	82.2	82.2	82.3	82.4	82.4	82.5	82.5	82.5	82.5	82.5	82.5	82.5	82.5	82.5	82.5
GE 1800	84.8	84.8	84.8	84.9	85.1	85.1	85.2	85.2	85.2	85.2	85.2	85.2	85.2	85.2	85.2	85.2
GE 1600	85.9	85.9	85.9	86.0	86.1	86.1	86.2	86.2	86.2	86.2	86.2	86.2	86.2	86.2	86.2	86.2
GE 1400	88.6	88.6	88.6	88.7	88.8	88.8	88.9	88.9	88.9	88.9	88.9	88.9	88.9	88.9	88.9	88.9
GE 1200	90.1	90.1	90.1	90.2	90.3	90.3	90.4	90.4	90.4	90.4	90.4	90.4	90.4	90.4	90.4	90.4
GE 1000	91.2	91.2	91.2	91.3	91.4	91.4	91.5	91.5	91.5	91.5	91.5	91.5	91.5	91.5	91.5	91.5
GE 900	91.4	91.4	91.4	91.5	91.6	91.6	91.7	91.7	91.7	91.7	91.7	91.7	91.7	91.7	91.7	91.7
GE 800	92.6	92.6	92.7	92.8	92.9	92.9	93.0	93.0	93.0	93.0	93.0	93.0	93.0	93.0	93.0	93.0
GE 700	93.1	93.1	93.2	93.3	93.4	93.4	93.5	93.5	93.5	93.5	93.5	93.5	93.5	93.5	93.5	93.5
GE 600	94.3	94.4	94.6	94.7	94.8	94.8	94.9	94.9	94.9	94.9	94.9	94.9	94.9	94.9	94.9	94.9
GE 500	95.5	95.8	96.0	96.1	96.2	96.2	96.3	96.3	96.3	96.3	96.3	96.3	96.3	96.3	96.3	96.3
GE 450	95.8	96.1	96.3	96.5	96.6	96.6	96.7	96.7	96.7	96.7	96.7	96.7	96.7	96.7	96.7	96.7
GE 400	96.2	96.7	96.9	97.0	97.2	97.2	97.3	97.3	97.3	97.3	97.3	97.3	97.3	97.3	97.3	97.3
GE 350	96.3	96.8	97.0	97.1	97.3	97.3	97.4	97.4	97.4	97.4	97.4	97.4	97.4	97.4	97.4	97.4
GE 300	97.1	97.7	98.0	98.1	98.3	98.3	98.4	98.4	98.4	98.4	98.4	98.4	98.4	98.4	98.4	98.4
GE 250	97.1	97.7	98.0	98.1	98.3	98.3	98.4	98.4	98.4	98.4	98.4	98.4	98.4	98.4	98.4	98.4
GE 200	97.3	98.2	98.4	98.5	98.7	98.7	98.8	98.8	98.8	98.8	98.8	98.8	98.8	98.8	98.8	98.8
GE 180	97.3	98.3	98.6	98.7	98.9	98.9	99.1	99.1	99.1	99.1	99.1	99.1	99.1	99.1	99.1	99.1
GE 150	97.3	98.4	99.1	99.2	99.6	99.6	99.7	99.7	99.7	99.7	99.7	99.7	99.7	99.7	99.7	99.7
GE 120	97.3	98.4	99.1	99.2	99.6	99.6	99.7	99.7	99.7	99.7	99.7	99.7	99.7	99.7	99.7	99.7
GE 100	97.3	98.6	99.4	99.5	99.9	99.9	100.0	100.0	100.0	100.0	100.0	100.0	100.0	100.0	100.0	100.0
GE 90	97.3	98.6	99.4	99.5	99.9	99.9	100.0	100.0	100.0	100.0	100.0	100.0	100.0	100.0	100.0	100.0
GE 80	97.3	98.6	99.4	99.5	99.9	99.9	100.0	100.0	100.0	100.0	100.0	100.0	100.0	100.0	100.0	100.0
GE 70	97.3	98.6	99.4	99.5	99.9	99.9	100.0	100.0	100.0	100.0	100.0	100.0	100.0	100.0	100.0	100.0
GE 60	97.3	98.6	99.4	99.5	99.9	99.9	100.0	100.0	100.0	100.0	100.0	100.0	100.0	100.0	100.0	100.0
GE 50	97.3	98.6	99.4	99.5	99.9	99.9	100.0	100.0	100.0	100.0	100.0	100.0	100.0	100.0	100.0	100.0
GE 40	97.3	98.6	99.4	99.5	99.9	99.9	100.0	100.0	100.0	100.0	100.0	100.0	100.0	100.0	100.0	100.0
GE 30	97.3	98.6	99.4	99.5	99.9	99.9	100.0	100.0	100.0	100.0	100.0	100.0	100.0	100.0	100.0	100.0
GE 20	97.3	98.6	99.4	99.5	99.9	99.9	100.0	100.0	100.0	100.0	100.0	100.0	100.0	100.0	100.0	100.0
GE 10	97.3	98.6	99.4	99.5	99.9	99.9	100.0	100.0	100.0	100.0	100.0	100.0	100.0	100.0	100.0	100.0

TOTAL NUMBER OF OBSERVATIONS: 950

GLOBAL CLIMATOLOGY BRANCH
 USAFETAC
 AIR WEATHER SERVICE/MAC

PERCENTAGE FREQUENCY OF OCCURRENCE OF CEILING VERSUS VISIBILITY
 FROM HOURLY OBSERVATIONS

STATION NUMBER: 723865 STATION NAME: NELLIS AFB NV

PERIOD OF RECORD: 76-85
 MONTH: DEC HOURS(LST): 1800-2000

CEILING IN FEET	VISIBILITY IN STATUTE MILES															
	GE 10	GE 0	GE 5	GE 4	GE 3	GE 2 1/2	GE 2	GE 1 1/2	GE 1 1/4	GE 1	GE 3/4	GE 5/8	GE 1/2	GE 5/16	GE 1/4	GE 0
NO CEILING	74.7	74.8	74.8	74.8	74.8	74.8	74.8	74.8	74.8	74.8	74.8	74.8	74.8	74.8	74.8	74.8
GE 2000	82.4	82.5	82.5	82.5	82.5	82.5	82.5	82.5	82.5	82.5	82.5	82.5	82.5	82.5	82.5	82.5
GE 1600	84.7	84.8	84.8	84.8	84.8	84.8	84.8	84.8	84.8	84.8	84.8	84.8	84.8	84.8	84.8	84.8
GE 1600	85.9	86.0	86.0	86.0	86.0	86.0	86.0	86.0	86.0	86.0	86.0	86.0	86.0	86.0	86.0	86.0
GE 1400	89.0	89.1	89.1	89.1	89.1	89.1	89.1	89.1	89.1	89.1	89.1	89.1	89.1	89.1	89.1	89.1
GE 1200	90.0	90.1	90.1	90.1	90.1	90.1	90.1	90.1	90.1	90.1	90.1	90.1	90.1	90.1	90.1	90.1
GE 1000	91.1	91.2	91.2	91.2	91.2	91.2	91.2	91.2	91.2	91.2	91.2	91.2	91.2	91.2	91.2	91.2
GE 900	91.3	91.4	91.4	91.4	91.4	91.4	91.4	91.4	91.4	91.4	91.4	91.4	91.4	91.4	91.4	91.4
GE 800	92.0	92.2	92.2	92.2	92.2	92.2	92.2	92.2	92.2	92.2	92.2	92.2	92.2	92.2	92.2	92.2
GE 700	92.7	92.8	92.8	92.8	92.8	92.8	92.8	92.8	92.8	92.8	92.8	92.8	92.8	92.8	92.8	92.8
GE 600	94.4	94.5	94.5	94.5	94.5	94.5	94.5	94.5	94.5	94.5	94.5	94.5	94.5	94.5	94.5	94.5
GE 500	95.3	95.5	95.5	95.5	95.5	95.5	95.5	95.5	95.5	95.5	95.5	95.5	95.5	95.5	95.5	95.5
GE 450	95.8	96.0	96.0	96.0	96.0	96.0	96.0	96.0	96.0	96.0	96.0	96.0	96.0	96.0	96.0	96.0
GE 400	96.7	96.9	97.0	97.0	97.0	97.0	97.0	97.1	97.1	97.1	97.1	97.1	97.1	97.1	97.1	97.1
GE 350	97.1	97.3	97.4	97.4	97.4	97.4	97.4	97.5	97.5	97.5	97.5	97.5	97.5	97.5	97.5	97.5
GE 300	97.8	98.1	98.2	98.2	98.2	98.2	98.3	98.3	98.3	98.3	98.3	98.3	98.3	98.3	98.3	98.3
GE 250	98.3	98.5	98.6	98.6	98.6	98.6	98.7	98.7	98.7	98.7	98.7	98.7	98.7	98.7	98.7	98.7
GE 200	98.7	98.9	99.0	99.0	99.0	99.0	99.1	99.1	99.1	99.1	99.1	99.1	99.1	99.1	99.1	99.1
GE 180	98.8	99.0	99.1	99.1	99.1	99.1	99.2	99.2	99.2	99.2	99.2	99.2	99.2	99.2	99.2	99.2
GE 150	98.8	99.4	99.8	99.8	99.8	99.8	99.9	99.9	99.9	99.9	99.9	99.9	99.9	99.9	99.9	99.9
GE 120	99.8	99.4	99.8	99.8	99.8	99.8	99.9	99.9	99.9	99.9	99.9	99.9	99.9	99.9	99.9	99.9
GE 100	98.8	99.4	99.8	99.8	99.9	99.9	100.0	100.0	100.0	100.0	100.0	100.0	100.0	100.0	100.0	100.0
GE 90	98.8	99.4	99.8	99.8	99.9	99.9	100.0	100.0	100.0	100.0	100.0	100.0	100.0	100.0	100.0	100.0
GE 80	98.8	99.4	99.8	99.8	99.9	99.9	100.0	100.0	100.0	100.0	100.0	100.0	100.0	100.0	100.0	100.0
GE 70	98.6	99.4	99.8	99.8	99.9	99.9	100.0	100.0	100.0	100.0	100.0	100.0	100.0	100.0	100.0	100.0
GE 60	98.8	99.4	99.8	99.8	99.9	99.9	100.0	100.0	100.0	100.0	100.0	100.0	100.0	100.0	100.0	100.0
GE 50	98.8	99.4	99.8	99.8	99.9	99.9	100.0	100.0	100.0	100.0	100.0	100.0	100.0	100.0	100.0	100.0
GE 40	98.8	99.4	99.8	99.8	99.9	99.9	100.0	100.0	100.0	100.0	100.0	100.0	100.0	100.0	100.0	100.0
GE 30	98.8	99.4	99.8	99.8	99.9	99.9	100.0	100.0	100.0	100.0	100.0	100.0	100.0	100.0	100.0	100.0
GE 20	98.8	99.4	99.8	99.8	99.9	99.9	100.0	100.0	100.0	100.0	100.0	100.0	100.0	100.0	100.0	100.0
GE 10	98.8	99.4	99.8	99.8	99.9	99.9	100.0	100.0	100.0	100.0	100.0	100.0	100.0	100.0	100.0	100.0
GE 0	98.8	99.4	99.8	99.8	99.9	99.9	100.0	100.0	100.0	100.0	100.0	100.0	100.0	100.0	100.0	100.0

TOTAL NUMBER OF OBSERVATIONS: 930

GLOBAL CLIMATOLOGY BRANCH
 USAFETAC
 AIR WEATHER SERVICE/MAC

PERCENTAGE FREQUENCY OF OCCURRENCE OF CEILING VERSUS VISIBILITY
 FROM HOURLY OBSERVATIONS

STATION NUMBER: 723865 STATION NAME: NELLIS AFB NV

PERIOD OF RECORD: 76-85
 MONTH: DEC HOURS(LST): 2100-2300

CEILING IN FEET	VISIBILITY IN STATUTE MILES															
	GE 10	GE 6	GE 5	GE 4	GE 3	GE 2 1/2	GE 2	GE 1 1/2	GE 1 1/4	GE 1	GE 3/4	GE 5/8	GE 1/2	GE 5/16	GE 1/4	GE 0
NO CEIL	76.6	76.6	76.6	76.6	76.6	76.6	76.6	76.6	76.6	76.6	76.6	76.6	76.6	76.6	76.6	76.6
GE 2000	84.7	84.7	84.7	84.7	84.7	84.7	84.7	84.7	84.7	84.7	84.7	84.7	84.7	84.7	84.7	84.7
GE 1800	86.0	86.0	86.0	86.0	86.0	86.0	86.0	86.0	86.0	86.0	86.0	86.0	86.0	86.0	86.0	86.0
GE 1600	86.9	86.9	86.9	86.9	86.9	86.9	86.9	86.9	86.9	86.9	86.9	86.9	86.9	86.9	86.9	86.9
GE 1400	90.2	90.2	90.2	90.2	90.2	90.2	90.2	90.2	90.2	90.2	90.2	90.2	90.2	90.2	90.2	90.2
GE 1200	90.9	90.9	90.9	90.9	90.9	90.9	90.9	90.9	90.9	90.9	90.9	90.9	90.9	90.9	90.9	90.9
GE 1000	92.3	92.3	92.3	92.3	92.3	92.3	92.3	92.3	92.3	92.3	92.3	92.3	92.3	92.3	92.3	92.3
GE 900	92.4	92.4	92.4	92.4	92.4	92.4	92.4	92.4	92.4	92.4	92.4	92.4	92.4	92.4	92.4	92.4
GE 800	93.5	93.5	93.5	93.5	93.5	93.5	93.5	93.5	93.5	93.5	93.5	93.5	93.5	93.5	93.5	93.5
GE 700	93.9	93.9	93.9	93.9	93.9	93.9	93.9	93.9	93.9	93.9	93.9	93.9	93.9	93.9	93.9	93.9
GE 600	95.4	95.4	95.4	95.4	95.4	95.4	95.4	95.4	95.4	95.4	95.4	95.4	95.4	95.4	95.4	95.4
GE 500	96.3	96.3	96.3	96.3	96.3	96.3	96.3	96.3	96.3	96.3	96.3	96.3	96.3	96.3	96.3	96.3
GE 450	96.7	96.7	96.7	96.7	96.8	96.8	96.8	96.8	96.8	96.8	96.8	96.8	96.8	96.8	96.8	96.8
GE 400	97.2	97.2	97.2	97.2	97.3	97.3	97.3	97.3	97.3	97.3	97.3	97.3	97.3	97.3	97.3	97.3
GE 350	97.3	97.3	97.3	97.3	97.4	97.4	97.4	97.4	97.4	97.4	97.4	97.4	97.4	97.4	97.4	97.4
GE 300	97.8	98.0	98.0	98.0	98.1	98.1	98.1	98.1	98.1	98.1	98.1	98.1	98.1	98.1	98.1	98.1
GE 250	98.4	98.5	98.5	98.5	98.6	98.6	98.6	98.6	98.6	98.6	98.6	98.6	98.6	98.6	98.6	98.6
GE 200	99.0	99.1	99.1	99.1	99.2	99.2	99.2	99.2	99.2	99.2	99.2	99.2	99.2	99.2	99.2	99.2
GE 180	99.0	99.1	99.4	99.4	99.5	99.5	99.5	99.5	99.5	99.5	99.5	99.5	99.5	99.5	99.5	99.5
GE 150	99.0	99.4	99.7	99.7	99.8	99.8	99.8	99.8	99.8	99.8	99.8	99.8	99.8	99.8	99.8	99.8
GE 120	99.0	99.4	99.7	99.7	99.8	99.8	99.8	99.8	99.8	99.8	99.8	99.8	99.8	99.8	99.8	99.8
GE 100	99.0	99.4	99.7	99.7	99.8	99.8	99.8	99.8	99.8	99.8	99.8	99.8	99.8	99.8	99.8	99.8
GE 90	99.0	99.4	99.7	99.7	99.8	99.8	99.8	99.8	99.8	99.8	99.8	99.8	99.8	99.8	99.8	99.8
GE 80	99.0	99.4	99.7	99.7	99.8	99.8	100.0	100.0	100.0	100.0	100.0	100.0	100.0	100.0	100.0	100.0
GE 70	99.0	99.4	99.7	99.7	99.8	99.8	100.0	100.0	100.0	100.0	100.0	100.0	100.0	100.0	100.0	100.0
GE 60	99.0	99.4	99.7	99.7	99.8	99.8	100.0	100.0	100.0	100.0	100.0	100.0	100.0	100.0	100.0	100.0
GE 50	99.0	99.4	99.7	99.7	99.8	99.8	100.0	100.0	100.0	100.0	100.0	100.0	100.0	100.0	100.0	100.0
GE 40	99.0	99.4	99.7	99.7	99.8	99.8	100.0	100.0	100.0	100.0	100.0	100.0	100.0	100.0	100.0	100.0
GE 30	99.0	99.4	99.7	99.7	99.8	99.8	100.0	100.0	100.0	100.0	100.0	100.0	100.0	100.0	100.0	100.0
GE 20	99.0	99.4	99.7	99.7	99.8	99.8	100.0	100.0	100.0	100.0	100.0	100.0	100.0	100.0	100.0	100.0
GE 10	99.0	99.4	99.7	99.7	99.8	99.8	100.0	100.0	100.0	100.0	100.0	100.0	100.0	100.0	100.0	100.0
GE	99.0	99.4	99.7	99.7	99.8	99.8	100.0	100.0	100.0	100.0	100.0	100.0	100.0	100.0	100.0	100.0

TOTAL NUMBER OF OBSERVATIONS: 930

GLOBAL CLIMATOLOGY BRANCH
 USAFETAC
 AIR WEATHER SERVICE/MAC

PERCENTAGE FREQUENCY OF OCCURRENCE OF CEILING VERSUS VISIBILITY
 FROM HOURLY OBSERVATIONS

STATION NUMBER: 723865 STATION NAME: NELLIS AFB NV

PERIOD OF RECORD: 76-85
 MONTH: DEC HOURS(1ST): ALL

CEILING IN FEET	VISIBILITY IN STATUTE MILES															
	GE 10	GE 6	GE 5	GE 4	GE 3	GE 2 1/2	GE 2	GE 1 1/2	GE 1 1/4	GE 1	GE 3/4	GE 5/8	GE 1/2	GE 5/16	GE 1/4	GE 0
NO CEIL	74.3	74.4	74.4	74.4	74.5	74.5	74.5	74.5	74.5	74.5	74.5	74.5	74.5	74.5	74.5	74.5
GE 20000	82.8	82.9	83.0	83.0	83.0	83.0	83.1	83.1	83.1	83.1	83.1	83.1	83.1	83.1	83.1	83.1
GE 18000	84.6	84.7	84.7	84.7	84.8	84.8	84.8	84.8	84.8	84.8	84.8	84.8	84.8	84.8	84.8	84.8
GE 16000	85.8	85.9	85.9	86.0	86.0	86.0	86.0	86.0	86.0	86.0	86.0	86.0	86.0	86.0	86.0	86.1
GE 14000	88.9	89.0	89.1	89.1	89.1	89.1	89.1	89.1	89.1	89.1	89.1	89.1	89.1	89.2	89.2	89.2
GE 12000	90.6	90.6	90.7	90.7	90.7	90.7	90.8	90.8	90.8	90.8	90.8	90.8	90.8	90.8	90.8	90.8
GE 10000	91.8	91.9	91.9	92.0	92.0	92.0	92.0	92.0	92.0	92.0	92.0	92.0	92.0	92.1	92.1	92.1
GE 9000	92.0	92.1	92.1	92.2	92.2	92.2	92.2	92.2	92.2	92.2	92.2	92.2	92.2	92.2	92.3	92.3
GE 8000	93.7	93.8	93.9	93.9	93.9	93.9	94.0	94.0	94.0	94.0	94.0	94.0	94.0	94.0	94.0	94.0
GE 7000	94.2	94.3	94.4	94.4	94.4	94.4	94.5	94.5	94.5	94.5	94.5	94.5	94.5	94.5	94.6	94.6
GE 6000	95.2	95.5	95.6	95.6	95.7	95.7	95.7	95.7	95.7	95.7	95.7	95.7	95.8	95.8	95.8	95.8
GE 5000	95.8	96.2	96.3	96.4	96.4	96.4	96.4	96.4	96.4	96.5	96.5	96.5	96.5	96.5	96.5	96.5
GE 4500	96.1	96.5	96.6	96.6	96.7	96.7	96.7	96.7	96.7	96.7	96.7	96.8	96.8	96.8	96.8	96.8
GE 4000	96.5	96.9	97.1	97.1	97.2	97.2	97.2	97.2	97.2	97.2	97.2	97.3	97.3	97.3	97.3	97.3
GE 3500	96.7	97.1	97.3	97.3	97.4	97.4	97.4	97.4	97.4	97.4	97.4	97.5	97.5	97.5	97.5	97.5
GE 3000	97.0	97.6	97.8	97.8	97.9	97.9	98.0	98.0	98.0	98.0	98.0	98.0	98.0	98.1	98.1	98.1
GE 2500	97.3	97.9	98.1	98.1	98.2	98.3	98.3	98.3	98.3	98.3	98.3	98.4	98.4	98.4	98.4	98.4
GE 2000	97.4	98.2	98.5	98.5	98.6	98.7	98.7	98.7	98.7	98.8	98.8	98.8	98.8	98.8	98.8	98.9
GE 1800	97.5	98.3	98.6	98.7	98.8	98.8	98.9	98.9	98.9	98.9	98.9	99.0	99.0	99.0	99.0	99.0
GE 1500	97.6	98.6	99.0	99.1	99.2	99.2	99.3	99.3	99.3	99.3	99.3	99.4	99.4	99.4	99.4	99.4
GE 1200	97.6	98.6	99.0	99.1	99.3	99.3	99.4	99.4	99.4	99.4	99.4	99.4	99.4	99.5	99.5	99.5
GE 1000	97.6	98.7	99.1	99.2	99.4	99.4	99.5	99.5	99.5	99.5	99.6	99.6	99.6	99.7	99.7	99.7
GE 900	97.6	98.7	99.1	99.2	99.4	99.5	99.5	99.5	99.5	99.6	99.6	99.6	99.6	99.7	99.7	99.7
GE 800	97.6	98.7	99.1	99.2	99.5	99.5	99.6	99.6	99.6	99.7	99.7	99.7	99.7	99.8	99.8	99.8
GE 700	97.6	98.7	99.1	99.2	99.5	99.5	99.7	99.7	99.7	99.7	99.7	99.7	99.8	99.8	99.9	99.9
GE 600	97.6	98.7	99.1	99.2	99.5	99.5	99.7	99.7	99.7	99.7	99.7	99.7	99.8	99.8	99.9	99.9
GE 500	97.6	98.7	99.2	99.2	99.5	99.6	99.7	99.7	99.7	99.8	99.8	99.8	99.8	99.9	99.9	99.9
GE 400	97.6	98.7	99.2	99.2	99.5	99.6	99.7	99.7	99.7	99.8	99.8	99.8	99.9	99.9	99.9	100.0
GE 300	97.6	98.7	99.2	99.2	99.5	99.6	99.8	99.8	99.8	99.8	99.8	99.9	99.9	99.9	100.0	100.0
GE 200	97.6	98.7	99.2	99.2	99.5	99.6	99.8	99.8	99.8	99.8	99.8	99.9	99.9	99.9	100.0	100.0
GE 100	97.6	98.7	99.2	99.2	99.5	99.6	99.8	99.8	99.8	99.8	99.8	99.9	99.9	99.9	100.0	100.0
GE	97.6	98.7	99.2	99.2	99.5	99.6	99.8	99.8	99.8	99.8	99.8	99.9	99.9	99.9	100.0	100.0

TOTAL NUMBER OF OBSERVATIONS: 7440

GLOBAL CLIMATOLOGY BRANCH
 USAFETAC
 AIR WEATHER SERVICE/MAC

PERCENTAGE FREQUENCY OF OCCURRENCE OF CEILING VERSUS VISIBILITY
 FROM HOURLY OBSERVATIONS

STATION NUMBER: 723865 STATION NAME: NELLIS AFB NV

PERIOD OF RECORD: 76-86
 MONTH: ALL HOURS(LST): ALL

CEILING IN FEET	VISIBILITY IN STATUTE MILES															
	GE 10	GE 6	GE 5	GE 4	GE 3	GE 2 1/2	GE 2	GE 1 1/2	GE 1 1/4	GE 1	GE 3/4	GE 5/8	GE 1/2	GE 5/16	GE 1/4	GE 0
NO CEIL	78.7	78.7	78.8	78.8	78.8	78.8	78.8	78.8	78.8	78.8	78.8	78.8	78.8	78.8	78.8	78.8
GE 20000	86.5	86.6	86.6	86.6	86.6	86.6	86.6	86.6	86.6	86.6	86.7	86.7	86.7	86.7	86.7	86.7
GE 18000	87.5	87.5	87.6	87.6	87.6	87.6	87.6	87.6	87.6	87.6	87.6	87.6	87.6	87.6	87.6	87.6
GE 16000	88.3	88.4	88.5	88.5	88.5	88.5	88.5	88.5	88.5	88.5	88.5	88.5	88.5	88.5	88.5	88.5
GE 14000	91.3	91.4	91.5	91.5	91.5	91.5	91.5	91.5	91.5	91.5	91.5	91.5	91.5	91.5	91.5	91.5
GE 12000	93.4	93.5	93.5	93.5	93.6	93.6	93.6	93.6	93.6	93.6	93.6	93.6	93.6	93.6	93.6	93.6
GE 10000	94.9	95.0	95.1	95.1	95.1	95.1	95.1	95.1	95.1	95.1	95.1	95.1	95.1	95.1	95.1	95.1
GE 9000	95.2	95.3	95.3	95.3	95.4	95.4	95.4	95.4	95.4	95.4	95.4	95.4	95.4	95.4	95.4	95.4
GE 8000	96.8	96.9	96.9	96.9	97.0	97.0	97.0	97.0	97.0	97.0	97.0	97.0	97.0	97.0	97.0	97.0
GE 7000	97.1	97.3	97.3	97.3	97.4	97.4	97.4	97.4	97.4	97.4	97.4	97.4	97.4	97.4	97.4	97.4
GE 6000	97.8	97.9	98.0	98.0	98.0	98.0	98.0	98.1	98.1	98.1	98.1	98.1	98.1	98.1	98.1	98.1
GE 5000	98.3	98.4	98.5	98.5	98.6	98.6	98.6	98.6	98.6	98.6	98.6	98.6	98.6	98.6	98.6	98.6
GE 4500	98.4	98.6	98.7	98.7	98.7	98.8	98.8	98.8	98.8	98.8	98.8	98.8	98.8	98.8	98.8	98.8
GE 4000	98.6	98.9	99.0	99.0	99.0	99.0	99.1	99.1	99.1	99.1	99.1	99.1	99.1	99.1	99.1	99.1
GE 3500	98.7	99.0	99.1	99.1	99.2	99.2	99.2	99.2	99.2	99.2	99.2	99.2	99.2	99.2	99.2	99.2
GE 3000	98.9	99.2	99.3	99.4	99.4	99.4	99.4	99.4	99.4	99.4	99.4	99.4	99.5	99.5	99.5	99.5
GE 2500	99.0	99.3	99.5	99.5	99.5	99.5	99.6	99.6	99.6	99.6	99.6	99.6	99.6	99.6	99.6	99.6
GE 2000	99.0	99.4	99.6	99.6	99.7	99.7	99.7	99.7	99.7	99.7	99.7	99.7	99.7	99.7	99.7	99.7
GE 1800	99.0	99.5	99.6	99.6	99.7	99.7	99.7	99.7	99.7	99.7	99.8	99.8	99.8	99.8	99.8	99.8
GE 1500	99.1	99.5	99.7	99.7	99.8	99.8	99.8	99.8	99.8	99.8	99.9	99.9	99.9	99.9	99.9	99.9
GE 1200	99.1	99.5	99.7	99.8	99.8	99.8	99.8	99.9	99.9	99.9	99.9	99.9	99.9	99.9	99.9	99.9
GE 1000	99.1	99.6	99.7	99.8	99.8	99.8	99.9	99.9	99.9	99.9	99.9	99.9	99.9	99.9	99.9	99.9
GE 900	99.1	99.6	99.7	99.8	99.8	99.9	99.9	99.9	99.9	99.9	99.9	99.9	99.9	99.9	100.0	100.0
GE 800	99.1	99.6	99.7	99.8	99.9	99.9	99.9	99.9	99.9	99.9	99.9	99.9	100.0	100.0	100.0	100.0
GE 700	99.1	99.6	99.7	99.8	99.9	99.9	99.9	99.9	99.9	99.9	100.0	100.0	100.0	100.0	100.0	100.0
GE 600	99.1	99.6	99.7	99.8	99.9	99.9	99.9	99.9	99.9	99.9	100.0	100.0	100.0	100.0	100.0	100.0
GE 500	99.1	99.6	99.7	99.8	99.9	99.9	99.9	99.9	99.9	99.9	100.0	100.0	100.0	100.0	100.0	100.0
GE 400	99.1	99.6	99.7	99.8	99.9	99.9	99.9	99.9	99.9	99.9	100.0	100.0	100.0	100.0	100.0	100.0
GE 300	99.1	99.6	99.7	99.8	99.9	99.9	99.9	99.9	99.9	99.9	100.0	100.0	100.0	100.0	100.0	100.0
GE 200	99.1	99.6	99.7	99.8	99.9	99.9	99.9	99.9	99.9	99.9	100.0	100.0	100.0	100.0	100.0	100.0
GE 100	99.1	99.6	99.7	99.8	99.9	99.9	99.9	99.9	99.9	99.9	100.0	100.0	100.0	100.0	100.0	100.0
GE 0	99.1	99.6	99.7	99.8	99.9	99.9	99.9	99.9	99.9	99.9	100.0	100.0	100.0	100.0	100.0	100.0

TOTAL NUMBER OF OBSERVATIONS: 87638

U S AIR FORCE
ENVIRONMENTAL TECHNICAL
APPLICATIONS CENTER

TOTAL SKY COVER

FOR AIRWAYS STATIONS THE SYMBOLS OF CLEAR, SCATTERED,
BROKEN, OVERCAST, & OBLSCURED WERE USED AS INPUT FOR THE
TOTAL SKY COVER.

CLEAR WAS CONVERTED TO 0/10

SCATTERED WAS CONVERTED TO 3/10

BROKEN WAS CONVERTED TO 9/10

OVERCAST WAS CONVERTED TO 10/10

OBLSCURED WAS CONVERTED TO 10/10

GLOBAL CLIMATOLOGY BRANCH
 USAFETAC
 AIR WEATHER SERVICE/MAC

PERCENTAGE FREQUENCY OF OCCURRENCE OF SKY COVER
 FROM HOURLY OBSERVATIONS

STATION NUMBER: 723865 STATION NAME: NELLIS AFB NV

PERIOD OF RECORD: 77-86
 MONTH: JAN

HOURS (LST)	PERCENTAGE FREQUENCY OF TENTHS OF TOTAL SKY COVER										MEAN	TOTAL OBS	
	0	1	2	3	4	5	6	7	8	9			10
00-02	42.2			25.5						16.0	16.3	3.8	930
03-05	41.3			23.2						18.1	17.4	4.1	930
06-08	20.4			36.0						23.4	20.3	5.2	928
09-11	12.3			40.5						26.2	21.1	5.7	929
12-14	10.4			41.3						25.8	22.5	5.8	930
15-17	9.1			39.2						26.8	24.8	6.1	930
18-20	26.2			29.2						24.1	20.4	5.1	930
21-23	36.3			28.2						18.0	17.5	4.2	930
TOTALS	24.8			32.9						22.3	20.0	5.0	7437

STATION NUMBER: 723865 STATION NAME: NELLIS AFB NV

PERIOD OF RECORD: 77-86
 MONTH: FEB

HOURS (LST)	PERCENTAGE FREQUENCY OF TENTHS OF TOTAL SKY COVER										MEAN	TOTAL OBS	
	0	1	2	3	4	5	6	7	8	9			10
00-02	46.3			28.4						15.0	16.3	3.8	846
03-05	39.7			27.7						16.5	16.1	3.9	846
06-08	11.5			41.2						27.9	19.4	5.7	845
09-11	7.5			41.8						26.8	23.9	6.1	844
12-14	7.2			40.9						28.0	23.9	6.1	846
15-17	5.8			42.6						28.6	23.0	6.2	846
18-20	21.3			35.9						24.8	18.0	5.1	846
21-23	35.1			29.2						18.0	17.7	4.3	846
TOTALS	21.1			36.0						23.2	19.8	5.2	6765

GLOBAL CLIMATOLOGY BRANCH
 USAFETAC
 AIR WEATHER SERVICE/MAC

PERCENTAGE FREQUENCY OF OCCURRENCE OF SKY COVER
 FROM HOURLY OBSERVATIONS

STATION NUMBER: 723865 STATION NAME: NELLIS AFB NV

PERIOD OF RECORD: 77-86
 MONTH: MAR

HOURS (LST)	PERCENTAGE FREQUENCY OF TENTHS OF TOTAL SKY COVER										MEAN	TOTAL OBS	
	0	1	2	3	4	5	6	7	8	9			10
00-02	41.4			28.4						15.6	14.5	3.7	929
03-05	38.1			33.2						15.9	12.8	3.7	930
06-08	16.6			43.9						24.1	15.5	5.0	930
09-11	11.1			47.8						25.2	15.9	5.3	929
12-14	6.7			44.6						29.4	19.4	5.9	929
15-17	6.3			41.6						33.8	18.3	6.1	930
18-20	18.4			39.7						22.7	19.2	5.2	930
21-23	36.1			31.8						16.3	15.7	4.0	930
TOTALS	21.8			38.9						22.9	16.4	4.9	7437

STATION NUMBER: 723865 STATION NAME: NELLIS AFB NV

PERIOD OF RECORD: 77-86
 MONTH: APR

HOURS (LST)	PERCENTAGE FREQUENCY OF TENTHS OF TOTAL SKY COVER										MEAN	TOTAL OBS	
	0	1	2	3	4	5	6	7	8	9			10
00-02	47.7			30.4						14.8	7.1	3.0	899
03-05	36.8			35.4						17.9	9.9	3.7	900
06-08	19.7			43.1						25.2	12.0	4.8	900
09-11	13.9			49.6						23.8	12.8	4.9	900
12-14	10.7			48.9						25.9	14.6	5.3	900
15-17	11.1			45.0						31.0	12.9	5.4	900
18-20	20.2			46.8						23.8	9.2	4.5	900
21-23	44.6			33.3						15.0	7.1	3.1	900
TOTALS	25.6			41.6						22.2	10.7	4.3	7199

GLOBAL CLIMATOLOGY BRANCH
 USAFETAC
 AIR WEATHER SERVICE/MAC

PERCENTAGE FREQUENCY OF OCCURRENCE OF SKY COVER
 FROM HOURLY OBSERVATIONS

STATION NUMBER: 723865 STATION NAME: NELLIS AFB NV

PERIOD OF RECORD: 77-86
 MONTH: MAY

PERCENTAGE FREQUENCY OF TENTHS OF TOTAL SKY COVER

HOURS (LST)	0	1	2	3	4	5	6	7	8	9	10	MEAN	TOTAL OBS
00-02	51.8			29.2						12.5	6.5	2.6	930
03-05	33.2			41.2						17.5	8.1	3.6	930
06-08	22.8			45.2						22.8	9.2	4.3	930
09-11	14.7			50.4						23.5	11.3	4.8	930
12-14	8.8			53.6						26.3	11.3	5.1	929
15-17	8.4			53.9						25.1	12.7	5.1	930
18-20	18.0			51.9						21.1	9.0	4.4	930
21-23	45.7			33.4						13.0	7.8	3.0	930
TOTALS	25.4			44.9						20.2	9.5	4.1	7439

STATION NUMBER: 723865 STATION NAME: NELLIS AFB NV

PERIOD OF RECORD: 77-86
 MONTH: JUN

PERCENTAGE FREQUENCY OF TENTHS OF TOTAL SKY COVER

HOURS (LST)	0	1	2	3	4	5	6	7	8	9	10	MEAN	TOTAL OBS
00-02	65.1			22.9						9.3	2.7	1.8	900
03-05	44.9			39.7						12.7	2.8	2.6	900
06-08	36.3			44.1						15.0	4.6	3.1	900
09-11	30.9			48.4						14.9	5.8	3.4	900
12-14	23.0			54.1						17.1	5.8	3.7	900
15-17	20.2			54.9						19.5	5.5	3.9	898
18-20	26.8			50.3						18.6	4.3	3.6	899
21-23	56.1			26.7						13.5	3.8	2.4	899
TOTALS	37.9			42.6						15.1	4.4	3.1	7196

GLOBAL CLIMATOLOGY BRANCH
 USAFETAC
 AIR WEATHER SERVICE/MAC

PERCENTAGE FREQUENCY OF OCCURRENCE OF SKY COVER
 FROM HOURLY OBSERVATIONS

STATION NUMBER: 723865 STATION NAME: NELLIS AFB NV

PERIOD OF RECORD: 77-86
 MONTH: JUL

HOURS (LST)	PERCENTAGE FREQUENCY OF TENTHS OF TOTAL SKY COVER										MEAN	TOTAL OBS	
	0	1	2	3	4	5	6	7	8	9			10
00-02	52.6			25.8						15.5	6.1	2.8	930
03-05	35.3			42.5						17.7	4.5	3.3	930
06-08	29.0			46.9						19.8	4.3	3.6	930
09-11	23.8			53.5						18.3	4.4	3.7	930
12-14	16.6			56.6						20.2	6.7	4.2	930
15-17	13.5			58.4						22.4	5.7	4.3	930
18-20	22.4			48.3						23.2	6.1	4.2	930
21-23	49.2			28.9						15.1	6.8	2.9	930
TOTALS	30.3			45.1						19.0	5.6	3.6	7440

STATION NUMBER: 723865 STATION NAME: NELLIS AFB NV

PERIOD OF RECORD: 77-86
 MONTH: AUG

HOURS (LST)	PERCENTAGE FREQUENCY OF TENTHS OF TOTAL SKY COVER										MEAN	TOTAL OBS	
	0	1	2	3	4	5	6	7	8	9			10
00-02	51.5			27.7						16.0	4.7	2.7	930
03-05	40.0			39.9						14.8	5.3	3.1	930
06-08	28.0			51.0						17.3	3.7	3.5	929
09-11	19.4			60.0						15.8	4.8	3.7	930
12-14	11.1			67.0						17.1	4.8	4.0	930
15-17	11.9			59.5						24.1	4.5	4.4	928
18-20	23.8			48.2						20.9	7.0	4.0	927
21-23	46.7			31.2						15.9	6.3	3.0	927
TOTALS	29.1			46.1						17.7	5.1	3.6	7431

GLOBAL CLIMATOLOGY BRANCH
 USAFETAC
 AIR WEATHER SERVICE/MAC

PERCENTAGE FREQUENCY OF OCCURRENCE OF SKY COVER
 FROM HOURLY OBSERVATIONS

STATION NUMBER: 723865 STATION NAME: NELLIS AFB NV

PERIOD OF RECORD: 76-85
 MONTH: SEP

HOURS (LST)	PERCENTAGE FREQUENCY OF TENTHS OF TOTAL SKY COVER										MEAN	TOTAL OBS	
	0	1	2	3	4	5	6	7	8	9			10
00-02	58.3			24.4						12.9	4.3	2.3	900
03-05	48.7			34.8						12.0	4.6	2.6	900
06-08	28.6			48.2						19.2	4.0	3.6	900
09-11	19.4			57.0						17.7	5.9	3.9	900
12-14	12.1			59.0						23.4	5.4	4.4	900
15-17	13.9			56.2						23.2	6.7	4.4	900
18-20	32.0			44.1						17.7	6.2	3.5	900
21-23	49.2			33.2						12.2	5.3	2.6	900
TOTALS	32.8			44.6						17.3	5.3	3.4	7200

STATION NUMBER: 723865 STATION NAME: NELLIS AFB NV

PERIOD OF RECORD: 76-85
 MONTH: OCT

HOURS (LST)	PERCENTAGE FREQUENCY OF TENTHS OF TOTAL SKY COVER										MEAN	TOTAL OBS	
	0	1	2	3	4	5	6	7	8	9			10
00-02	55.6			27.3						11.6	5.5	2.4	930
03-05	53.9			28.3						12.3	5.6	2.5	930
06-08	31.0			41.9						21.1	6.0	3.8	930
09-11	29.5			44.0						19.2	7.3	3.8	930
12-14	24.9			46.5						21.3	7.3	4.0	930
15-17	24.5			44.2						24.9	6.3	4.2	930
18-20	42.3			34.8						17.5	5.4	3.2	930
21-23	53.3			29.9						12.3	4.5	2.5	930
TOTALS	39.4			37.1						17.5	6.0	3.3	7440

GLOBAL CLIMATOLOGY BRANCH
 USAFETAC
 AIR WEATHER SERVICE/MAC

PERCENTAGE FREQUENCY OF OCCURRENCE OF SKY COVER
 FROM HOURLY OBSERVATIONS

STATION NUMBER: 723865 STATION NAME: NELLIS AFB NV

PERIOD OF RECORD: 76-85
 MONTH: NOV

HOURS (LST)	PERCENTAGE FREQUENCY OF TENTHS OF TOTAL SKY COVER										MEAN	TOTAL OBS		
	0	1	2	3	4	5	6	7	8	9			10	
00-02	42.4			29.2							18.2	10.1	3.5	900
03-05	45.4			29.1							16.4	9.0	3.3	900
06-08	17.1			48.2							24.9	9.8	4.7	900
09-11	15.1			47.2							26.1	11.6	4.9	898
12-14	12.9			43.8							29.5	13.7	5.3	897
15-17	12.9			41.0							32.0	14.0	5.5	899
18-20	35.7			30.0							19.1	15.2	4.1	900
21-23	41.8			26.0							18.9	13.3	3.8	900
TOTALS	27.9			36.8							23.1	12.1	4.4	7194

STATION NUMBER: 723865 STATION NAME: NELLIS AFB NV

PERIOD OF RECORD: 76-85
 MONTH: DEC

HOURS (LST)	PERCENTAGE FREQUENCY OF TENTHS OF TOTAL SKY COVER										MEAN	TOTAL OBS		
	0	1	2	3	4	5	6	7	8	9			10	
00-02	45.6			25.1							16.6	12.8	3.5	930
03-05	46.0			24.0							16.7	13.3	3.5	928
06-08	21.4			36.1							27.3	15.2	5.1	930
09-11	16.2			35.6							30.8	17.2	5.6	930
12-14	13.5			36.6							31.6	18.3	5.8	930
15-17	13.1			40.0							26.1	18.8	5.6	928
18-20	32.8			28.0							20.6	18.6	4.6	930
21-23	39.0			27.1							18.6	15.3	4.0	930
TOTALS	28.5			31.6							23.8	16.2	4.7	7436

GLOBAL CLIMATOLOGY BRANCH
 USAFETAC
 AIR WEATHER SERVICE/MAC

PERCENTAGE FREQUENCY OF OCCURRENCE OF SKY COVER
 FROM HOURLY OBSERVATIONS

STATION NUMBER: 723865 STATION NAME: NELLIS AFB NV

PERIOD OF RECORD: 76-86
 MONTH: ALL

		PERCENTAGE FREQUENCY OF TENTHS OF TOTAL SKY COVER										MEAN	TOTAL	
HOURS (LST)		0	1	2	3	4	5	6	7	8	9	10		OBS
JAN	ALL	24.8			32.9						22.3	20.0	5.0	7437
FEB		21.1			36.0						23.2	19.8	5.2	6765
MAR		21.8			38.9						22.9	16.4	4.9	7437
APR		25.6			41.6						22.2	10.7	4.3	7199
MAY		25.4			44.9						20.2	9.5	4.1	7439
JUN		37.9			42.6						15.1	4.4	3.1	7196
JUL		30.3			45.1						19.0	5.6	3.6	7440
AUG		29.1			48.1						17.7	5.1	3.6	7431
SEP		32.8			44.6						17.3	5.3	3.4	7200
OCT		39.4			37.1						17.5	6.0	3.3	7440
NOV		27.9			36.8						23.1	12.1	4.4	7194
DEC		28.5			31.6						23.8	16.2	4.7	7436
TOTALS		28.7			40.0						20.4	10.9	4.1	87614

PART E
PSYCHROMETRIC SUMMARIES

In this section are presented various summaries of dry- and wet-bulb temperatures, dew points, and relative humidity. The order and number of presentations follow:

1. Cumulative percentage frequency of occurrence - derived from daily observations and presented by month and annual for all years combined. These tabulations provide the cumulative percentage frequency to lengths of temperature by 5-degree Fahrenheit increments, plus mean temperature, standard deviations, and total number of observations in three separate tables as follows:

- a. Daily maximum temperatures
- b. Daily minimum temperatures
- c. Daily mean temperatures

NOTE: Beginning in January 1964, daily maximum and minimum temperatures are routinely selected from hourly observations recorded on surface observing forms or from automated data collections for all Air Force operated stations. For those stations observing less than 24 hours per day, and where maximum and minimum temperatures are required but not recorded, these are also selected from hourly data from as early as January 1949 and later. Please refer to notations on summary pages and Station History for further information on reporting practices of individual stations.

2. Extreme values - derived from daily observations with the extreme value selected for each year and month of record available. An annual (ALL MONTHS) value is selected when all months for a year have valid extremes. Means and standard deviations are computed for months and annual when four or more values are present for any column. Two tables of daily extremes are prepared:

- a. Extreme maximum temperature
- b. Extreme minimum temperature

NOTE: The following symbols are used in the extreme data blocks:

- (1) * Indicates the extreme was selected from a month with one or more days missing.
- (2) # Indicates the extreme was selected from a month in which hourly temperatures were available for less than 24 hours for at least one day in the month.

* Values for means and standard deviations do not include measurements for incomplete months.

Continued on Reverse

3. Bivariate percentage frequency distribution and computations of dry-bulb versus wet-bulb temperature.

These tables have been temporarily discontinued for the Russwo pending the advent of RUSSWO-2 in mid 1986.

4. Means and standard deviations - These tabulations are derived from hourly observations and present the mean, standard deviation, and total number of observations for the eight standard 3-hour groups, by month and annual and again at the bottom for all hours combined. Records for all years combined are presented in the following three tables; DRY-BULB TEMPERATURE, WET-BULB TEMPERATURE, and DEW-POINT TEMPERATURE.
5. Cumulative percentage frequency of occurrence of relative humidity - This summary is derived from hourly observations and presents the cumulative percentage frequency of occurrence of relative humidity by increments of 10% classes, plus the mean relative humidity and total number of observations in two tables.
 - a. Table 1 is prepared by month and annual, all years combined, with month being the vertical argument.
 - b. Table 2 is prepared by month by standard 3-hour groups, with the hour groups being the vertical argument and a separate page for each month. All years are also combined for this summary.

GLOBAL CLIMATOLOGY BRANCH
 USAFETAC
 AIR WEATHER SERVICE/MAC
 723885 WELLS AFB NV

DAILY TEMPERATURES

42-44, 47-56 YEARS

STATION: WELLS AFB NV STATION NAME

CUMULATIVE PERCENTAGE FREQUENCY OF OCCURRENCE
 (FROM DAILY OBSERVATIONS)

MAXIMUM

TEMP °F	JAN	FEB	MAR	APR	MAY	JUN	JUL	AUG	SEP	OCT	NOV	DEC	ANNUAL
110						.3	1.4	.1					.2
115					.3	6.2	15.2	7.6	.7				2.6
120					1.6	23.1	51.1	33.4	7.7				11.3
125				.1	7.7	48.2	93.2	73.0	29.9	.3			21.5
130				2.4	25.3	73.7	95.5	29.2	55.3	1.5			29.4
135			.2	10.5	47.6	86.7	98.7	96.2	77.2	22.3			37.4
140		.1	2.5	24.8	68.0	94.0	99.7	99.1	89.2	41.1	.4		44.3
145	.1	1.6	12.3	46.3	79.5	98.2	100.0	99.7	96.4	62.2	7.3		51.3
150	1.0	7.9	28.3	65.4	89.5	99.7		99.8	98.8	78.3	23.3	.7	60.5
155	4.5	21.3	48.3	79.8	95.7	100.0		100.0	99.6	89.6	42.6	5.5	68.3
160	18.2	43.7	68.3	90.0	98.9				100.0	96.6	64.1	19.4	75.3
165	43.3	63.4	85.6	96.7	100.0					96.6	79.9	45.6	84.9
170	65.7	87.3	95.6	99.3						99.8	93.4	71.3	91.6
175	85.5	94.6	98.9	99.9						100.0	98.4	88.4	97.2
180	94.2	98.6	99.8	100.0							99.9	96.9	99.1
185	98.3	99.7	100.0								100.0	99.3	99.8
190	99.7	100.0										99.7	100.0
195	100.0											100.0	100.0
200													
205													
210													
215													
220													
225													
230													
235													
240													
245													
250													
255													
260													
265													
270													
275													
280													
285													
290													
295													
300													
MEAN	57.3	63.0	68.6	77.7	87.7	98.3	104.2	111.3	124.7	141.7	167.4	198.3	242.1
SD	7.75	8.039	8.591	9.399	9.971	7.971	5.335	5.697	7.668	9.168	8.444	7.135	15.293
TOTAL OBS	1231	1133	1263	1233	1271	1233	1271	1271	1209	1209	1173	1209	14682

GLOBAL CLIMATOLOGY BRANCH
USAFETAC

AIR WEATHER SERVICE/MAC
723955 WELLS AFB NV
STATION

42-44, 49-55 YEARS

DAILY TEMPERATURES

CUMULATIVE PERCENTAGE FREQUENCY OF OCCURRENCE
(FROM DAILY OBSERVATIONS)

MINIMUM

TEMP °F	JAN	FEB	MAR	APR	MAY	JUN	JUL	AUG	SEP	OCT	NOV	DEC	ANNUAL
21						.1	.9	.2					.1
22					.1	1.2	9.4	5.0					1.4
23					.6	8.2	33.5	23.0	1.7				5.3
24					4.7	22.7	61.8	52.6	9.7	.1			13.3
25				.1	11.8	48.2	95.3	77.4	28.1	.7			21.5
26			.2	3.1	29.1	76.3	96.5	92.9	57.6	.1			31.7
27		.2	1.1	12.7	55.7	92.0	99.8	98.6	81.2	18.8	.5	.1	39.1
28	.2	1.3	4.5	33.7	79.2	97.8	100.0	99.9	95.3	44.1	2.6	.3	47.3
29	1.5	7.2	19.4	59.4	93.0	99.8		100.0	99.3	68.6	11.6	1.7	55.9
30	6.5	19.7	45.2	83.5	98.8	100.0		100.0	97.5	76.0	26.0	6.4	65.3
31	19.6	41.7	74.8	97.0	100.0				96.8	56.1	17.4		75.3
32	42.2	67.4	91.9	99.8					99.3	88.3	39.0		85.3
33	53.1	76.3	95.3	99.9					99.5	87.0	51.0		93.7
34	68.8	87.7	97.7	100.0					99.8	94.0	71.5		93.5
35	89.2	97.1	99.7						100.0	98.9	71.8		92.1
36	96.2	99.6	100.0							99.9	95.3		99.5
37	99.2	100.0								100.0	99.8		99.9
38	100.0										100.0		100.0
39													
40													
41													
42													
43													
44													
45													
46													
47													
48													
49													
50													
51													
52													
53													
54													
55													
56													
57													
58													
59													
60													
61													
62													
63													
64													
65													
66													
67													
68													
69													
70													
71													
72													
73													
74													
75													
76													
77													
78													
79													
80													
81													
82													
83													
84													
85													
86													
87													
88													
89													
90													
91													
92													
93													
94													
95													
96													
97													
98													
99													
100													
MEAN	33.1	38.2	43.7	51.5	60.6	69.3	76.3	74.5	65.6	52.9	42.6	33.3	53.3
S D	7.499	7.495	6.726	6.827	7.471	7.999	8.274	8.417	6.693	7.262	7.249	6.803	10.660
TOTAL OBS	1231	1130	1280	1275	1271	1230	1271	1271	1273	1209	1175	1279	14632

GLOBAL CLIMATOLOGY BRANCH
 USAFETAC
 AIR WEATHER SERVICE/MAC
 723866 NELLIS AFB NV

DAILY TEMPERATURES

42-44, 49-86 YEARS

STATION NAME

YEARS

CUMULATIVE PERCENTAGE FREQUENCY OF OCCURRENCE
 (FROM DAILY OBSERVATIONS)

MEAN

TEMP (°F)	JAN	FEB	MAR	APR	MAY	JUN	JUL	AUG	SEP	OCT	NOV	DEC	ANNUAL
100						.1	.9	.5					.1
98					.2	4.5	29.7	18.1	.2				2.1
96					1.3	23.2	57.6	44.2	5.7				11.1
94					7.5	50.1	90.7	78.2	26.0				21.6
92				.7	25.0	76.7	99.0	95.0	57.2	2.9			25.4
90				8.5	54.3	91.1	99.9	99.4	83.4	17.3			38.5
88		.1	1.7	27.2	73.7	97.0	100.0	100.0	96.0	40.7	.3		45.5
86		1.0	11.5	52.7	87.8	99.8			99.0	66.9	4.8	.1	52.9
84	1.0	8.8	33.1	77.2	96.6	100.0			99.9	80.6	23.1	.7	61.3
82	8.0	27.6	62.1	91.6	99.8				100.0	95.7	49.8	6.0	70.5
80	27.9	58.3	86.0	98.9	100.0					99.1	76.0	26.6	81.4
78	59.2	83.1	96.5	99.9						99.8	92.4	62.0	91.2
76	82.2	94.8	99.4	100.0						99.9	98.0	97.3	95.9
74	94.4	99.0	100.0							100.0	100.0	97.8	99.3
72	98.8	100.0										99.6	99.9
70	99.8											100.0	100.0
68	100.0												100.0
66													
64													
62													
60													
58													
56													
54													
52													
50													
48													
46													
44													
42													
40													
38													
36													
34													
32													
30													
28													
26													
24													
22													
20													
18													
16													
14													
12													
10													
8													
6													
4													
2													
0													
MEAN	45.4	50.7	56.5	64.6	74.3	84.0	90.6	88.3	80.4	67.5	54.2	46.8	60.9
S D	6.453	6.562	6.417	7.085	7.656	6.662	4.496	5.036	6.032	7.110	6.525	5.629	17.014
TOTAL OBS	1231	1130	1260	1230	1271	1230	1271	1271	1230	1209	1170	1209	14682

GLOHAL CLIMATOLOGY BRANCH
 USAFETAC
 AIR WEATHER SERVICE/MAC

EXTREME VALUES OF MAXIMUM TEMPERATURE
 (FROM DAILY OBSERVATIONS)

STATION NUMBER: 723865 STATION NAME: NELLIS AFB NV

PERIOD OF RECORD: 42-44, 49-86

YFAP	WHOLE DEGREES FAHRENHEIT -M-O-N-T-H-S-												ALL MONTHS
	JAN	FEB	MAR	APR	MAY	JUN	JUL	AUG	SEP	OCT	NOV	DEC	
42			*82	90	105	110	119	114	110	99	83	77	
43	75	80	87	98	104	106	115	109	105	97	80	67	115
44	70	71	81	86	95	110	108	110	108				
49	*54	71	80	98	103	110	117	112	108	97	86	76	117
50	71	81	89	100	106	116	116	113	116	101	84	75	116
51	74	80	84	92	110	112	112	111	105	93	76	68	112
52	64	70	80	92	102	105	111	111	108	99	81	72	111
53	74	77	86	96	94	112	113	111	107	98	81	69	113
54	76	81	79	97	102	117	112	111	105	96	79	66	117
55	63	74	83	87	99	112	111	109	111	95	83	76	112
56	70	71	90	93	102	114	110	110	107	96	83	72	114
57	66	81	82	89	98	114	113	112	107	92	73	74	114
58	70	80	75	96	105	110	114	111	109	96	82	77	114
59	75	72	82	98	100	112	114	106	104	95	76	73	114
60	65	76	86	94	104	109	115	111	105	95	81	67	115
61	70	80	82	95	99	115	115	108	98	93	72	62	115
62	74	70	84	95	98	110	107	111	104	95	82	70	111
63	68	80	81	86	98	104	109	107	104	100	79	65	109
64	67	68	83	90	99	106	111	108	101	99	78	70	111
65	70	74	79	94	97	103	108	108	98	95	82	65	108
66	64	67	90	93	102	107	111	112	102	88	81	68	112
67	68	73	82	79	104	109	113	114	99	92	84	64	114
68	67	78	85	90	104	110	110	104	104	88	78	64	110
69	68	62	86	90	106	104	113	115	107	95	78	70	115
70	77	79	86	90	102	117	114	112	106	96	77	67	117
71	80	79	88	88	92	110	112	109	107	95	75	62	112
72	62	80	90	89	98	113	115	110	99	88	75	66	115
73	63	67	72	92	103	114	116	109	107	95	83	72	116
74	61	74	86	88	106	113	110	107	107	96	72	65	113
75	76	77	79	83	100	108	109	110	103	97	82	73	110

NOTES * (BASED ON LESS THAN FULL MONTHS)
 * (AT LEAST ONE DAY LESS THAN 24 OBS)

CONTINUED ON NEXT PAGE....

GLOBAL CLIMATOLOGY BRANCH
 USAFLTAC
 AIR WEATHER SERVICE/MAC

EXTREME VALUES OF MAXIMUM TEMPERATURE
 (FROM DAILY OBSERVATIONS)

STATION NUMBER: 723865 STATION NAME: NELLIS AFB NV

PERIOD OF RECORD: 42-44, 49-86

YEAR	WHOLE DEGREES FAHRENHEIT												ALL MONTHS
	JAN	FEB	MAR	APP	MAY	-M-O-N-T-H-S-		AUG	SEP	OCT	NOV	DEC	
						JUN	JUL						
76	74	73	81	87	101	109	112	105	103	85	84	69	112
77	68	79	80	92	101	112	111	110	108	95	82	73	112
78	62	69	82	83	99	107	112	113	105	101	83	60	113
79	58	69	80	91	99	112	111	113	105	98	72	73	113
80	67	75	75	93	94	108	111	112	103	101	86	74	112
81	68	79	86	96	94	111	115	112	103	87	83	71	115
82	72	76	76	91	96	107	111	109	109	90	71	63	111
83	72	77	81	84	106	107	112	110	102	84	81	70	112
84	69	72	84	97	112	109	113	109	104	92	80	66	113
85	64	72	82	98	99	114	117	112	103	93	79	68	117
86	70	86	89	93	105	111	108	112					
MEAN	69.0	75.0	82.8	91.5	101.0	110.2	112.3	110.3	105.2	94.5	79.7	69.2	113.1
S.D.	5.013	5.114	4.308	4.786	4.376	3.504	2.735	2.411	3.606	4.303	4.048	4.485	2.221
TOTAL OBS	1231	1130	1260	1230	1271	1230	1271	1271	1200	1209	1170	1209	14682

NOTES * (BASED ON LESS THAN FULL MONTHS)
 # (AT LEAST ONE DAY LESS THAN 24 OBS)

GLOBAL CLIMATOLOGY BRANCH
 USAF/TAC
 AIR WEATHER SERVICE/MAC

EXTREME VALUES OF MINIMUM TEMPERATURE
 (FROM DAILY OBSERVATIONS)

STATION NUMBER: 723865 STATION NAME: NELLIS AFB NV

PERIOD OF RECORD: 42-44, 49-86

YEAR	WHOLE DEGREES FAHRENHEIT -M-O-N-T-H-S-												ALL MONTHS
	JAN	FEB	MAR	APR	MAY	JUN	JUL	AUG	SEP	OCT	NOV	DEC	
42			*28	41	42	59	63	60	50	34	30	23	
43	12	27	35	38	42	48	60	59	59	40	28	29	12
44	25	26	31	40	44	49	62	59	50				
49	*18	19	36	41	49	57	66	57	51	30	33	14	14
50	10	16	27	35	43	50	67	61	50	41	17	27	10
51	19	22	27	40	44	56	68	63	56	40	30	23	19
52	16	26	29	44	55	59	63	69	55	45	20	25	16
53	26	20	28	31	43	52	62	61	53	38	28	18	18
54	19	33	29	41	47	52	70	59	56	39	34	24	19
55	26	23	27	38	43	50	60	65	54	43	28	25	23
56	24	22	25	37	52	60	66	63	59	35	23	18	18
57	23	25	35	41	49	61	63	57	56	44	22	26	22
58	26	32	33	38	53	59	67	70	57	40	25	28	25
59	18	28	35	43	44	61	70	64	52	43	28	26	18
60	22	25	33	38	48	61	67	63	58	42	33	27	22
61	23	30	35	42	54	61	66	67	52	37	24	18	18
62	15	24	21	40	44	51	64	68	56	46	34	15	15
63	12	33	30	38	48	55	61	68	60	49	27	22	12
64	17	24	27	36	41	50	69	64	52	43	25	14	14
65	19	20	24	37	49	53	64	58	47	42	28	27	19
66	19	22	28	33	49	52	61	63	50	39	28	19	19
67	21	22	32	35	41	52	72	72	58	41	33	23	21
68	20	30	37	37	46	51	62	54	51	39	31	12	12
69	22	27	30	39	53	61	66	67	58	40	28	24	22
70	13	32	35	37	50	59	60	73	48	26	29	24	13
71	19	20	21	38	46	55	65	70	46	25	28	20	19
72	16	16	35	38	46	61	65	61	53	40	30	19	16
73	15	26	37	40	48	61	65	58	54	42	25	25	15
74	12	30	33	40	48	55	69	63	52	44	29	25	12
75	23	25	35	37	45	59	66	61	57	33	23	21	21

NOTES * (BASED ON LESS THAN FULL MONTHS)
 # (AT LEAST ONE DAY LESS THAN 24 OBS)

CONTINUED ON NEXT PAGE....

GLOBAL CLIMATOLOGY BRANCH
 USAFETAC
 AIR WEATHER SERVICE/MAC

EXTREME VALUES OF MINIMUM TEMPERATURE
 (FROM DAILY OBSERVATIONS)

STATION NUMBER: 723865 STATION NAME: NELLIS AFB NV

PERIOD OF RECORD: 42-44, 49-86

YEAR	WHOLE DEGREES FAHRENHEIT												ALL MONTHS
	JAN	FEB	MAR	APR	MAY	-M-O-N-T-H-S-		AUG	SEP	OCT	NOV	DEC	
						JUN	JUL						
76	19	29	34	37	49	56	68	59	58	41	23	20	19
77	22	30	30	40	44	60	65	66	55	44	31	32	22
78	31	34	40	39	45	62	59	58	50	46	33	25	25
79	25	26	38	41	48	56	60	60	60	39	25	25	25
80	27	31	41	39	46	51	66	61	58	36	27	22	22
81	27	27	42	41	49	56	70	66	57	41	34	23	23
82	23	23	38	42	50	52	65	70	53	42	31	29	23
83	28	35	40	39	48	62	65	62	60	47	30	26	26
84	25	30	34	39	54	64	62	70	62	39	30	28	25
85	26	23	35	46	51	59	62	65	52	40	21	26	21
86	26	21	43	45	51	63	65	71					
MEAN	20.8	25.9	32.6	39.0	47.3	56.4	64.5	63.5	54.4	39.9	27.8	23.0	18.9
S.D.	5.182	4.855	5.438	2.941	3.746	4.554	3.279	4.760	3.959	5.095	4.152	4.565	4.378
TOTAL OBS	1231	1130	1260	1230	1271	1230	1271	1271	1200	1209	1170	1209	14682

NOTES * (BASED ON LESS THAN FULL MONTHS)
 # (AT LEAST ONE DAY LESS THAN 24 OBS)

GLOBAL CLIMATOLOGY BRANCH
USAF ETAC
AIR WEATHER SERVICE/MAC

MEANS AND STANDARD DEVIATIONS

NET-BULB TEMPERATURES DEG F FROM HOURLY OBSERVATIONS

723855 NELLIS AFB NV

76-86

STATION	STATION NAME	YEARS												
HRS (LST)		JAN	FEB	MAR	APR	MAY	JUN	JUL	AUG	SEP	OCT	NOV	DEC	ANNUAL
10-07		MEAN 35.4	38.5	42.4	45.2	50.1	54.5	60.0	61.7	50.4	47.0	38.7	33.8	47.0
		S.D. 5.976	6.907	5.754	4.847	5.086	4.895	6.252	6.293	5.843	5.964	6.683	6.470	10.993
		TOTAL OBS 970	846	979	950	930	900	930	930	890	930	900	930	17953
3-05		MEAN 33.9	36.9	40.9	43.6	48.6	52.2	58.5	60.4	55.0	45.4	37.3	32.2	45.5
		S.D. 6.171	7.144	5.866	5.111	5.195	5.182	6.870	6.924	6.082	6.227	6.687	6.556	11.124
		TOTAL OBS 970	846	930	900	930	900	930	930	900	930	900	930	17953
6-15		MEAN 33.0	36.8	41.4	45.5	51.3	55.3	61.1	62.3	55.4	46.1	37.1	31.9	46.6
		S.D. 6.124	7.213	5.872	5.335	5.170	4.690	6.117	6.445	6.128	6.367	6.678	6.584	11.957
		TOTAL OBS 970	846	930	900	930	900	930	930	900	930	900	930	10956
4-11		MEAN 39.0	42.5	46.3	50.4	55.3	60.4	65.4	66.4	61.3	52.5	43.7	38.0	51.8
		S.D. 5.257	6.338	4.943	4.954	4.543	3.931	4.420	4.532	4.676	5.213	5.901	5.587	10.893
		TOTAL OBS 970	845	930	900	930	900	930	930	900	930	900	930	17953
12-14		MEAN 43.0	45.9	48.5	52.5	57.3	62.9	67.4	68.0	63.2	55.2	47.3	42.0	54.5
		S.D. 4.884	5.793	4.722	5.143	5.161	3.940	3.571	3.777	4.516	4.945	5.464	4.864	10.374
		TOTAL OBS 970	845	930	900	930	900	930	930	900	930	900	930	17953
11-17		MEAN 43.2	46.2	48.6	52.9	57.6	63.4	67.6	67.9	63.1	55.2	47.1	42.7	54.7
		S.D. 4.866	5.629	4.535	5.550	5.278	3.868	3.184	3.473	4.352	4.941	5.555	4.989	10.337
		TOTAL OBS 970	846	930	900	930	900	930	928	900	930	900	930	10954
10-20		MEAN 39.0	43.1	46.5	50.5	55.4	60.9	65.5	65.7	60.5	51.6	43.1	38.3	51.2
		S.D. 5.275	5.955	4.713	4.861	4.951	3.936	4.057	4.341	5.022	5.413	5.925	5.612	10.693
		TOTAL OBS 970	846	930	899	930	900	930	927	900	930	900	930	10962
11-23		MEAN 37.1	40.4	44.2	47.5	52.4	57.0	62.3	63.5	58.1	48.5	41.3	36.4	48.9
		S.D. 5.654	6.331	5.226	4.693	5.026	4.178	5.191	5.385	5.525	5.753	6.300	6.140	10.841
		TOTAL OBS 970	846	930	900	930	900	930	927	900	930	900	930	10953
ALL HOURS		MEAN 38.1	41.2	44.8	48.5	53.5	58.5	63.5	64.5	59.2	51.2	41.8	36.9	50.1
		S.D. 6.552	7.344	5.951	5.954	5.965	5.730	6.061	5.949	6.119	6.750	7.257	7.148	11.351
		TOTAL OBS 744	6766	7439	7199	7441	7200	7440	7432	7198	7440	7200	7440	87634

GLOBAL CLIMATOLOGY BRANCH
 USAF ETAC
 AIR WEATHER SERVICE/MAC

MEANS AND STANDARD DEVIATIONS

DRY-BULB TEMPERATURES DEG F FROM HOURLY OBSERVATIONS

72385
 STATION

WELLIS AFB NV

70-86

STATION NAME

YEARS

HRS (LST)		JAN	FEB	MAR	APR	MAY	JUN	JUL	AUG	SEP	OCT	NOV	DEC	ANNUAL
0-02	MEAN	41.9	46.4	51.9	59.3	67.5	75.0	83.2	81.9	73.7	60.6	48.6	41.7	61.2
	S.D.	5.191	7.050	6.280	7.342	6.972	6.675	6.571	6.448	6.650	7.214	6.010	6.759	16.487
	TOTAL OBS	930	846	930	930	930	930	930	930	930	930	930	930	10950
2-05	MEAN	39.6	43.7	49.4	56.0	63.9	73.4	78.9	77.8	70.4	57.4	46.2	38.6	60.1
	S.D.	5.413	7.765	6.119	7.131	6.114	6.817	6.691	6.444	6.766	7.173	7.059	6.588	15.750
	TOTAL OBS	930	846	930	930	930	930	930	930	930	930	930	930	10950
6-08	MEAN	39.2	43.3	50.2	59.1	69.1	79.5	83.9	81.3	72.7	58.3	48.9	37.9	60.1
	S.D.	6.571	7.959	6.408	7.003	6.945	7.346	6.540	7.226	7.467	7.777	6.024	6.596	17.022
	TOTAL OBS	930	846	930	930	930	930	930	930	930	930	930	930	10950
9-11	MEAN	47.9	53.5	60.2	69.7	78.0	85.5	94.9	92.3	84.6	71.6	57.5	47.9	70.9
	S.D.	6.001	7.962	6.766	8.631	9.798	6.829	6.251	6.964	7.701	8.155	6.227	6.338	18.300
	TOTAL OBS	930	846	930	930	930	930	930	930	930	930	930	930	10950
12-14	MEAN	45.3	60.9	55.8	75.3	84.2	98.0	100.6	98.5	91.0	78.6	64.9	58.2	77.4
	S.D.	5.221	8.126	7.288	9.279	10.399	7.087	7.030	7.414	8.041	8.379	6.572	6.160	17.533
	TOTAL OBS	930	846	930	930	930	930	930	930	930	930	930	930	10950
15-17	MEAN	55.9	61.9	66.7	70.8	80.7	88.1	101.9	99.8	91.5	75.9	64.5	50.1	70.1
	S.D.	6.485	6.331	7.657	9.468	10.350	6.779	7.359	7.650	8.472	8.563	6.847	6.368	16.341
	TOTAL OBS	930	846	930	930	930	930	930	928	930	930	930	930	10954
18-20	MEAN	48.6	55.1	61.2	71.3	81.0	92.7	90.8	94.2	84.7	70.6	56.6	47.9	71.8
	S.D.	5.697	7.686	6.985	8.911	10.041	7.074	7.209	7.298	8.066	7.924	6.137	6.825	13.833
	TOTAL OBS	930	846	930	930	930	930	930	927	930	930	930	930	10953
21-23	MEAN	44.5	49.8	55.7	64.3	73.3	84.2	89.2	87.0	77.0	63.9	51.5	43.1	65.4
	S.D.	5.788	7.298	6.363	7.700	9.130	6.493	6.127	6.333	7.180	7.268	7.554	6.251	17.493
	TOTAL OBS	930	846	930	930	930	930	930	927	930	930	930	930	10953
ALL HOURS	MEAN	46.0	51.6	57.6	66.5	75.4	86.0	91.1	89.1	80.3	67.5	54.5	45.1	67.1
	S.D.	8.649	10.376	9.303	11.155	12.132	11.011	10.510	10.450	11.840	11.268	10.652	9.315	19.199
	TOTAL OBS	7440	6768	7440	7440	7440	7440	7440	7432	7440	7440	7440	7440	6764

GLOBAL CLIMATOLOGY BRANCH
 USAF ETAC
 AIR WEATHER SERVICE/MAC

MEANS AND STANDARD DEVIATIONS

DEW-POINT TEMPERATURES DEG F FROM HOURLY OBSERVATIONS

7233-5
 STATION

NELLIS AFB NV

76-86

STATION NAME

YEARS

HRS (L.S.T.)	JAN.	FEB.	MAR.	APR.	MAY	JUN.	JUL.	AUG.	SEP.	OCT.	NOV.	DEC.	ANNUAL	
MEAN	24.6	26.7	29.6	27.8	31.3	31.4	40.4	45.9	41.1	31.0	24.1	21.1	31.3	
S.D.	9.975	11.636	11.113	8.772	9.377	9.225	14.002	13.563	11.584	10.578	10.637	12.034	13.274	
TOTAL OBS	930	846	930	930	930	930	930	930	930	930	930	930	17973	
MEAN	24.1	26.1	29.2	27.7	31.4	31.6	40.4	46.3	40.6	30.7	23.6	20.3	31.1	
S.D.	9.851	11.635	10.947	8.923	9.375	9.291	14.228	13.876	11.176	10.591	10.734	12.201	13.498	
TOTAL OBS	930	846	930	930	930	930	930	930	930	930	930	930	17956	
MEAN	23.5	26.1	29.4	28.9	32.9	33.8	42.6	47.9	42.0	31.3	23.5	20.2	31.9	
S.D.	9.745	11.472	10.643	8.856	9.792	9.394	13.353	13.069	11.994	10.503	10.476	12.136	13.561	
TOTAL OBS	930	846	930	930	930	930	930	930	930	930	930	930	17956	
MEAN	25.2	27.8	29.4	29.3	33.1	35.4	44.4	48.8	43.2	30.1	23.9	23.3	33.4	
S.D.	9.721	11.074	10.473	8.311	8.136	7.165	11.437	11.501	10.161	9.677	9.902	11.021	12.883	
TOTAL OBS	930	846	930	930	930	930	930	930	930	930	930	930	17973	
MEAN	25.4	27.1	28.1	28.5	32.5	35.2	44.7	48.1	42.8	32.5	26.2	24.1	33.1	
S.D.	10.143	11.721	10.149	8.156	7.572	6.529	10.319	10.252	9.620	9.379	9.386	10.780	12.211	
TOTAL OBS	930	846	930	930	930	930	930	930	930	930	930	930	17973	
MEAN	26.3	26.5	27.3	28.0	32.1	35.2	44.1	45.7	41.5	32.2	25.9	24.3	32.7	
S.D.	10.190	11.057	9.945	7.812	7.459	6.481	9.573	10.033	9.335	9.277	9.662	11.101	12.011	
TOTAL OBS	930	846	930	930	930	930	930	930	930	930	930	930	17973	
MEAN	26.4	26.9	26.4	27.5	31.1	34.2	42.5	45.5	41.2	31.5	24.1	23.5	32.1	
S.D.	10.356	11.342	10.620	8.243	8.105	6.745	10.924	11.491	10.414	10.328	10.356	11.623	12.311	
TOTAL OBS	930	846	930	859	470	930	930	927	930	930	930	930	17972	
MEAN	25.5	27.1	29.5	27.9	30.9	31.5	40.9	45.9	41.1	31.9	24.5	21.1	31.3	
S.D.	10.061	11.475	10.994	8.587	9.095	8.230	13.380	13.330	10.812	10.399	10.610	11.619	12.681	
TOTAL OBS	930	846	930	930	930	930	930	927	930	930	930	930	17973	
ALL HOURS	MEAN	25.5	26.8	28.9	28.2	31.9	33.8	42.5	46.9	41.7	31.7	24.9	22.4	32.1
S.D.	10.020	11.345	10.633	8.470	8.156	6.877	12.338	12.230	10.496	10.604	10.262	11.715	12.681	
TOTAL OBS	7440	6766	7439	7159	7440	7220	7440	7432	7190	7440	7400	7440	87034	

USAF ETAC

FORM
 OCT 75

0-89.5 (OLA)

GLOBAL CLIMATOLOGY BRANCH
 USAFETAC
 AIR WEATHER SERVICE/HAC

RELATIVE HUMIDITY

723865
 STATION

NELLIS AFB NV
 STATION NAME

77-86
 PERIOD

JAN
 MONTH

CUMULATIVE PERCENTAGE FREQUENCY OF OCCURRENCE
 (FROM HOURLY OBSERVATIONS)

MONTH	HOURS (LST)	PERCENTAGE FREQUENCY OF RELATIVE HUMIDITY GREATER THAN									MEAN RELATIVE HUMIDITY	TOTAL NO OF OBS
		10%	20%	30%	40%	50%	60%	70%	80%	90%		
JAN	00-02	100.0	99.7	90.6	71.1	51.8	37.6	18.2	4.7	.5	53.2	930
	03-05	100.0	99.9	93.3	77.0	57.1	41.5	20.1	6.7	.9	55.5	930
	06-08	100.0	100.0	94.1	79.0	58.2	41.4	21.5	8.8	1.1	56.1	930
	09-11	100.0	97.4	78.7	53.3	35.9	19.7	9.4	3.7	.1	45.5	930
	12-14	100.0	84.7	53.8	29.6	16.8	8.5	4.5	1.5	.3	35.6	930
	15-17	100.0	82.4	51.8	28.4	15.8	9.7	5.1	1.0	.1	35.2	930
	18-20	100.0	95.8	75.3	52.3	34.6	19.5	9.4	2.5		44.7	930
	21-23	100.0	98.5	86.9	63.6	45.7	28.9	14.2	3.9	.4	50.0	930
TOTALS		100.0	94.8	78.1	56.8	39.5	25.9	12.8	4.1	.4	46.9	7440

USAFETAC

FORM
 JUL 64

0-87-5 (OL A)

GLOBAL CLIMATOLOGY BRANCH
 USAFETAC
 AIR WEATHER SERVICE/MAC

RELATIVE HUMIDITY

723865 NELLIS AFB NV 77-86 APR
STATION STATION NAME PERIOD MONTH

CUMULATIVE PERCENTAGE FREQUENCY OF OCCURRENCE (FROM HOURLY OBSERVATIONS)

MONTH	HOURS (LST)	PERCENTAGE FREQUENCY OF RELATIVE HUMIDITY GREATER THAN									MEAN RELATIVE HUMIDITY	TOTAL NO OF OBS
		10%	20%	30%	40%	50%	60%	70%	80%	90%		
APR	00-02	99.8	83.0	44.1	23.1	10.9	5.3	2.9	1.0		32.5	900
	03-05	99.9	90.0	58.2	26.9	16.3	7.4	3.6	1.3	.2	36.2	910
	06-08	99.9	86.7	50.7	24.7	12.6	6.4	3.3	1.3	.2	34.2	910
	09-11	99.6	52.1	17.1	7.3	4.8	3.0	1.8	.1		24.1	900
	12-14	99.0	27.7	7.2	4.8	3.3	1.4	.2			19.3	910
	15-17	97.3	23.0	7.0	4.3	1.7	.2	.2			17.6	910
	18-20	98.8	36.5	14.3	6.7	4.1	1.7	.8	.2		21.5	899
	21-23	99.4	66.9	29.4	13.1	6.0	3.6	2.3	.8		27.6	910
TOTALS		59.2	56.2	28.5	14.1	7.5	3.6	1.9	.6	.1	26.7	7199

AD-A175 365

NELLIS AFB NEVADA REVISED UNIFORM SUMMARY OF SURFACE
WEATHER OBSERVATIONS (U) AIR FORCE ENVIRONMENTAL
TECHNICAL APPLICATIONS CENTER SCOTT AFB IL NOV 86
USAFETAC/DS-86/864 F/C 4/2

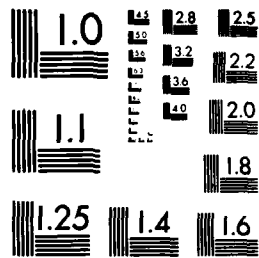
4/4

UNCLASSIFIED

ML



END
DATE
BY



MICROCOPY RESOLUTION TEST CHART
NATIONAL BUREAU OF STANDARDS-1963-A

2

GLOBAL CLIMATOLOGY BRANCH
 USAFETAC
 AIR WEATHER SERVICE/MAC

RELATIVE HUMIDITY

723865 NELLIS AFB NV 77-86 JUL
STATION STATION NAME PERIOD MONTH

CUMULATIVE PERCENTAGE FREQUENCY OF OCCURRENCE
 (FROM HOURLY OBSERVATIONS)

MONTH	HOURS (L.S.T.)	PERCENTAGE FREQUENCY OF RELATIVE HUMIDITY GREATER THAN									MEAN RELATIVE HUMIDITY	TC NC C
		10%	20%	30%	40%	50%	60%	70%	80%	90%		
JUL	00-02	95.3	44.8	24.6	13.7	8.3	5.3	3.3	1.5	.1	25.2	
	03-05	98.2	58.4	31.8	17.6	10.0	6.0	4.0	1.9	.2	28.4	
	06-08	95.3	54.0	28.8	15.2	8.2	4.1	2.6	.5		26.3	
	09-11	83.3	35.2	15.8	6.1	3.5	1.7	.5	.1		20.0	
	12-14	73.1	24.6	10.0	4.9	3.1	2.5	1.2	.6		17.3	
	15-17	68.6	20.1	8.4	4.5	2.7	2.0	1.2	.3	.1	16.1	
	18-20	76.8	24.4	12.3	5.4	3.4	2.5	1.9	.4	.1	17.9	
	21-23	87.0	33.5	18.6	9.4	5.6	3.0	2.3	1.1	.3	21.4	
TOTALS		84.7	36.9	18.8	9.6	5.6	3.4	2.1	.8	.1	21.6	?

1
2

GLOBAL CLIMATOLOGY BRANCH
USAFETAC
AIR WEATHER SERVICE/MAC

RELATIVE HUMIDITY

723865
STATION

NELLIS AFB NV
STATION NAME

76-85
PERIOD

SFP
MONTH

CUMULATIVE PERCENTAGE FREQUENCY OF OCCURRENCE
(FROM HOURLY OBSERVATIONS)

MONTH	HOURS (L.S.T.)	PERCENTAGE FREQUENCY OF RELATIVE HUMIDITY GREATER THAN									MEAN RELATIVE HUMIDITY	TOTAL NO OF OBS
		10%	20%	30%	40%	50%	60%	70%	80%	90%		
SFP	00-02	99.6	84.9	46.0	23.1	12.4	7.1	3.8	2.0	.1	33.5	898
	03-05	99.6	90.9	58.7	30.7	15.4	9.7	5.0	2.6	.9	36.8	900
	06-08	99.7	88.1	55.6	28.9	14.9	8.3	4.0	1.2	.3	35.8	900
	09-11	96.6	56.6	25.6	12.4	6.0	2.3	.9	.1		25.6	900
	12-14	91.1	35.8	16.2	6.7	3.3	.7	.1			20.8	900
	15-17	89.0	29.8	14.0	6.1	3.2	2.0	.7	.2		19.7	900
	18-20	96.7	46.1	20.0	10.9	6.0	3.3	1.7	.3		24.0	900
	21-23	99.4	71.3	32.4	15.4	9.1	5.4	3.1	.0		29.4	900
TOTALS		96.5	63.0	33.6	16.8	8.8	4.9	2.4	.9	.2	28.2	7198

2
1

GLOBAL CLIMATOLOGY BRANCH
USAFETAC
AIR WEATHER SERVICE/MAC

RELATIVE HUMIDITY

723865 NELLIS AFB NV

76-85

OCT

STATION

STATION NAME

PERIOD

MONTH

**CUMULATIVE PERCENTAGE FREQUENCY OF OCCURRENCE
(FROM HOURLY OBSERVATIONS)**

MONTH	HOURS (L.S.T.)	PERCENTAGE FREQUENCY OF RELATIVE HUMIDITY GREATER THAN									MEAN RELATIVE HUMIDITY	TOTAL NO OF OBS
		10%	20%	30%	40%	50%	60%	70%	80%	90%		
OCT	00-02	100.0	86.8	53.1	28.1	14.9	8.3	4.3	1.4	.1	35.3	930
	03-05	100.0	93.2	63.5	34.7	18.2	11.6	7.4	2.5	.2	38.9	930
	06-08	100.0	92.6	63.3	33.3	18.2	10.6	6.5	3.1	.1	38.5	930
	09-11	98.9	62.5	24.0	12.5	6.2	3.4	1.6	.5		26.5	930
	12-14	96.0	33.1	13.4	5.7	2.2	1.0	.4	.2		20.5	930
	15-17	94.8	30.0	12.6	5.3	2.7	.9	.5			20.0	930
	18-20	99.2	58.0	22.6	11.9	5.3	2.0	1.2	.2		25.6	930
	21-23	100.0	78.4	39.0	19.5	9.8	4.2	1.9	.3		31.2	930
TOTALS		98.6	66.8	36.4	18.9	9.7	5.3	3.0	1.0	.1	29.6	7440

GLOBAL CLIMATOLOGY BRANCH
 USAFETAC
 AIR WEATHER SERVICE/MAC

RELATIVE HUMIDITY

723865
STATION

NELLIS AFB NV
STATION NAME

76-85
PERIOD

DEC
MONTH

CUMULATIVE PERCENTAGE FREQUENCY OF OCCURRENCE
 (FROM HOURLY OBSERVATIONS)

MONTH	HOURS (L.S.T.)	PERCENTAGE FREQUENCY OF RELATIVE HUMIDITY GREATER THAN									MEAN RELATIVE HUMIDITY	TOTAL NO OF OBS.
		10%	20%	30%	40%	50%	60%	70%	80%	90%		
DEC	00-02	100.0	97.8	78.4	56.8	41.2	29.7	18.3	6.9	3.1	48.9	930
	03-05	100.0	98.6	81.7	60.9	44.6	32.7	20.8	8.4	4.0	51.1	930
	06-08	100.0	98.9	85.1	63.2	47.7	35.1	22.6	9.1	4.3	52.2	930
	09-11	100.0	93.5	63.5	42.4	27.6	15.7	8.4	4.0	1.6	41.2	930
	12-14	99.7	75.1	39.4	21.3	11.7	6.3	3.9	2.0	.5	31.6	930
	15-17	99.7	75.5	42.7	22.4	13.5	8.0	4.8	2.3	.5	32.4	930
	18-20	100.0	94.2	62.6	42.3	28.3	16.7	8.7	4.2	1.7	41.5	930
	21-23	100.0	97.1	75.5	51.9	37.0	24.7	11.4	6.0	2.8	46.3	930
TOTALS		99.9	91.3	66.1	45.2	31.5	21.1	12.4	5.4	2.3	43.2	7440

2

GLOBAL CLIMATOLOGY BRANCH
 USAFETAC
 AIR WEATHER SERVICE/MAC

RELATIVE HUMIDITY

723865 NELLIS AFB NV 76-86 ALL
STATION STATION NAME PERIOD MONTH

**CUMULATIVE PERCENTAGE FREQUENCY OF OCCURRENCE
 (FROM HOURLY OBSERVATIONS)**

MONTH	HOURS (LST.)	PERCENTAGE FREQUENCY OF RELATIVE HUMIDITY GREATER THAN									MEAN RELATIVE HUMIDITY	TOTAL NO OF OBS.
		10%	20%	30%	40%	50%	60%	70%	80%	90%		
JAN	ALL	100.0	94.8	78.1	56.8	39.5	25.9	12.8	4.1	.4	46.9	7440
FEB		99.9	87.3	63.7	44.8	31.5	21.1	12.3	5.9	1.3	42.4	6766
MAR		99.6	80.5	54.4	36.4	24.1	14.5	8.1	3.0	.5	37.7	7439
APR		99.2	58.2	28.5	14.1	7.5	3.6	1.9	.6	.1	26.7	7199
MAY		95.1	44.1	20.4	9.9	5.7	3.3	1.7	.7	.2	23.2	7440
JUN		85.6	20.6	4.1	.9	.1					16.1	7200
JUL		84.7	36.9	18.8	9.6	5.6	3.4	2.1	.8	.1	21.5	7440
AUG		91.8	54.6	31.0	18.0	10.6	6.6	3.7	2.2	.5	27.4	7432
SEP		96.8	63.0	33.6	16.8	8.8	4.9	2.4	.9	.2	28.2	7198
OCT		98.6	66.8	36.4	18.9	9.7	5.3	3.0	1.0	.1	29.6	7440
NOV		100.0	81.4	53.6	29.8	15.2	8.0	3.6	.7	.1	34.8	7200
DEC		99.9	91.3	66.1	45.2	31.5	21.1	12.4	5.4	2.3	43.2	7440
TOTALS		95.9	65.0	40.7	25.1	15.8	9.8	5.3	2.1	.5	31.5	87634

PART F

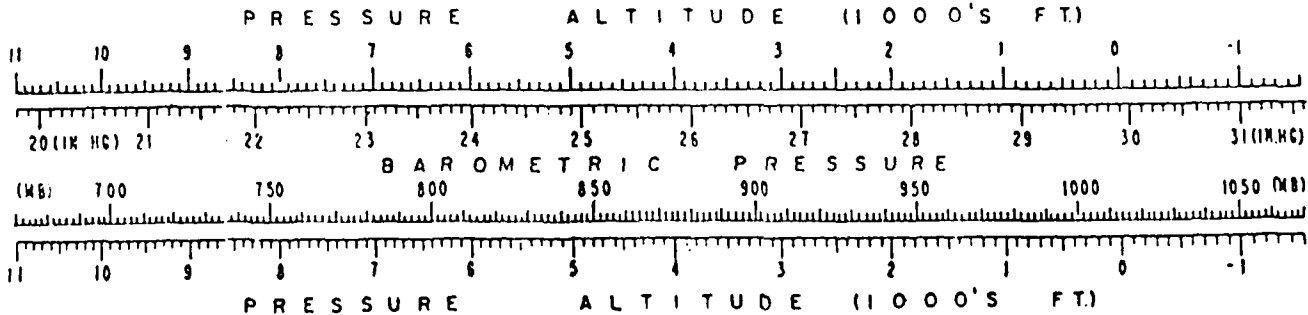
PRESSURE SUMMARY

Presented in this part are two tables giving the means, standard deviations, and total number of observations of station pressure and sea-level pressure by month and annual for the local hourly observations corresponding to the eight 3-hourly synoptic times GCT. The same computations are also provided at the bottom of the page for all hours combined. All years of data available are combined in both of these tables, although the overall period is limited by service as indicated below.

NOTES: Station pressure not reported for all services until late in 1945.
Station pressure reported only at 6-hourly times for Air Force stations from Jan 64 - Jul 65.
METAR stations do not report Sea-level pressure for the period Jan 68 - Dec 70.

1. Station pressure is presented in the table in inches of mercury.
2. Sea-level pressure is presented in millibars.

Provided below is a scale to convert station pressure values in inches of mercury or millibars to pressure-altitude in 1000's of feet. This scale is an enlarged model of the pressure-altitude scale in the Smithsonian Meteorological Tables.



GLOBAL CLIMATOLOGY BRANCH
 USAF ETAC
 AIR WEATHER SERVICE/MAC

MEANS AND STANDARD DEVIATIONS

STATION PRESSURE IN INCHES HG FROM HOURLY OBSERVATIONS

723955 WELLS AFB NV

76-86

STATION	STATION NAME	YEARS													
HRS (LST)		JAN	FEB	MAR	APR	MAY	JUN	JUL	AUG	SEP	OCT	NOV	DEC	ANNUAL	
1		MEAN	28.11428	.17427	.97127	.92327	.56327	.84227	.88927	.9127	.9128	.00128	.05728	.115	27.970
		S D	.174	.159	.162	.132	.113	.090	.077	.081	.095	.127	.171	.170	.164
		TOTAL OBS	312	282	310	310	310	310	310	310	310	310	310	310	3692
2		MEAN	28.11428	.17127	.95727	.93327	.56827	.86227	.90727	.91427	.92228	.00728	.05928	.110	27.970
		S D	.170	.154	.165	.134	.116	.091	.076	.079	.097	.129	.172	.171	.162
		TOTAL OBS	312	282	310	310	310	310	310	310	310	310	310	310	3692
7		MEAN	28.13728	.10128	.07327	.97827	.91227	.90627	.95127	.95927	.96228	.04428	.09128	.140	28.000
		S D	.180	.168	.169	.136	.117	.091	.073	.078	.098	.129	.173	.17	.160
		TOTAL OBS	312	282	310	310	310	310	310	310	310	310	310	310	3692
17		MEAN	28.17108	.12528	.01527	.98227	.91227	.90227	.95027	.95127	.96728	.05128	.10928	.170	28.000
		S D	.180	.168	.162	.134	.113	.091	.073	.078	.098	.129	.172	.170	.160
		TOTAL OBS	312	282	310	310	310	310	310	310	310	310	310	310	3692
17		MEAN	28.00428	.05827	.95827	.92727	.85927	.85327	.89227	.90627	.90727	.99528	.03628	.097	27.945
		S D	.171	.153	.162	.111	.111	.089	.077	.083	.098	.124	.165	.163	.157
		TOTAL OBS	312	282	310	310	310	310	310	310	310	310	310	310	3692
18		MEAN	28.07428	.02327	.91627	.87327	.87227	.79827	.84027	.84727	.85927	.95028	.01228	.07	27.932
		S D	.165	.153	.158	.128	.110	.088	.077	.084	.098	.122	.165	.162	.162
		TOTAL OBS	312	282	310	310	310	310	310	310	310	310	310	310	3692
19		MEAN	28.00428	.04027	.93027	.87627	.87427	.79827	.83927	.85027	.87227	.94928	.03228	.099	27.933
		S D	.168	.153	.157	.128	.111	.087	.080	.087	.098	.124	.169	.161	.168
		TOTAL OBS	312	282	310	310	310	310	310	310	310	310	310	310	3692
2		MEAN	28.11628	.16427	.95227	.91127	.84127	.83627	.87927	.88927	.90027	.99528	.02228	.100	27.904
		S D	.165	.156	.159	.109	.113	.088	.080	.086	.097	.126	.172	.160	.160
		TOTAL OBS	312	282	310	310	310	310	310	310	310	310	310	310	3692
ALL HOURS		MEAN	28.11428	.07027	.96527	.92527	.5627	.85027	.89427	.90327	.9128	.00028	.05128	.110	27.970
		S D	.175	.162	.165	.137	.119	.097	.086	.091	.104	.130	.173	.169	.160
		TOTAL OBS	2480	2256	2480	2480	2480	2480	2480	2477	2480	2480	2480	2480	22013

FEDERAL CLIMATOLOGY BRANCH
 USAF ETAC
 AIR WEATHER SERVICE/MAC

MEANS AND STANDARD DEVIATIONS

SEA LEVEL PRESSURE IN HES FROM HOURLY OBSERVATIONS

STATION NELLIS AFB NV

78-86

STATION

STATION NAME

YEARS

HRS LST	JAN	FEB	MAR	APR	MAY	JUN	JUL	AUG	SEP	OCT	NOV	DEC	ANNUAL
MEAN	1019.1	1017.1	1015.1	1013.1	1011.1	1009.1	1007.1	1005.1	1003.1	1001.1	1000.1	1000.1	1012.4
S D	0.443	0.479	0.535	0.513	0.489	0.479	0.479	0.495	0.593	0.759	0.813	0.881	0.614
TOTAL OBS	310	282	310	310	310	300	310	310	300	310	300	310	7681
MEAN	1019.1	1017.1	1015.9	1013.1	1011.1	1009.1	1007.1	1005.1	1003.1	1001.1	1000.1	1000.1	1012.7
S D	0.577	0.642	0.742	0.718	0.694	0.684	0.684	0.718	0.853	1.017	1.071	1.137	0.803
TOTAL OBS	310	282	310	310	310	300	310	310	300	310	300	310	7681
MEAN	1019.2	1017.1	1015.4	1012.9	1010.9	1008.9	1006.9	1004.9	1002.9	1000.9	999.9	999.9	1012.4
S D	0.778	0.842	0.942	0.918	0.894	0.884	0.884	0.918	1.053	1.217	1.271	1.337	0.919
TOTAL OBS	310	282	310	310	310	300	310	310	300	310	300	310	7681
MEAN	1019.1	1017.1	1015.1	1013.1	1011.1	1009.1	1007.1	1005.1	1003.1	1001.1	1000.1	1000.1	1012.4
S D	0.778	0.842	0.942	0.918	0.894	0.884	0.884	0.918	1.053	1.217	1.271	1.337	0.919
TOTAL OBS	310	282	310	310	310	300	310	310	300	310	300	310	7681
MEAN	1019.2	1017.1	1015.4	1012.9	1010.9	1008.9	1006.9	1004.9	1002.9	1000.9	999.9	999.9	1012.4
S D	0.853	0.918	1.018	0.994	0.970	0.960	0.960	0.994	1.129	1.293	1.347	1.413	1.000
TOTAL OBS	310	282	310	310	310	300	310	310	300	310	300	310	7681
MEAN	1017.0	1015.1	1013.1	1011.1	1009.1	1007.1	1005.1	1003.1	1001.1	1000.1	1000.1	1000.1	1012.4
S D	0.119	0.121	0.123	0.125	0.127	0.129	0.131	0.133	0.135	0.137	0.139	0.141	0.143
TOTAL OBS	310	282	310	310	310	300	310	310	299	310	300	310	7681
MEAN	1019.1	1017.1	1015.1	1013.1	1011.1	1009.1	1007.1	1005.1	1003.1	1001.1	1000.1	1000.1	1012.4
S D	0.248	0.251	0.255	0.259	0.263	0.267	0.271	0.275	0.279	0.283	0.287	0.291	0.295
TOTAL OBS	310	282	310	310	310	300	310	310	299	310	300	310	7681
MEAN	1019.1	1017.1	1015.1	1013.1	1011.1	1009.1	1007.1	1005.1	1003.1	1001.1	1000.1	1000.1	1012.4
S D	0.514	0.517	0.521	0.525	0.529	0.533	0.537	0.541	0.545	0.549	0.553	0.557	0.561
TOTAL OBS	2480	2256	2480	2480	2480	2420	2480	2477	2396	2480	2400	2480	23211

END

DATE
FILMED

2-87