AD-A159 688 EDWARDS AFB CALIFORNIA LIMITED SURFACE OBSERVATIONS CLIMATIC SUMMARY (LIS..(U) AIR FORCE ENVIRONMENTAL TECHNICAL APPLICATIONS CENTER SCOTT A.. DEC 84 1/1

UNCLASSIFIED USAFETAC/DS-84/039 F/G 4/2 NL

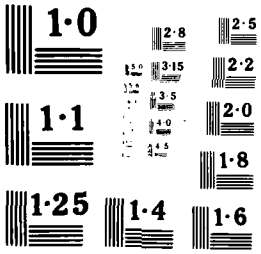
1·0
2·8
2·5
3·15
2·2
3·5
1·1
4·0
2·0
4·5
1·8
1·25
1·4
1·6

(1)

AD-A159 688

DATA PROCESSING BRANCH
USAFETAC
Air Weather Service (MAC)

"LIMITED SURFACE OBSERVATIONS"
CLIMATIC SUMMARY "LISOCS"

EDWARDS AFB CA — WBAN # 723810
N 34 54 W 117 52 ELEV: 2302 FT — EDW

PARTS A - F — HOURS SUMMARIZED: 0500 - 2100 L

PERIOD OF RECORD:
HOURLY OBSERVATIONS: SEP 74 - AUG 84
SUMMARY OF DAY DATA: NONE

TIME CONVERSION GMT TO LST: -8

18 DEC 1984

DISTRIBUTION STATEMENT A
Approved for public release;
Distribution Unlimited

FEDERAL BUILDING
ASHEVILLE, N. C.

DTIC
ELECTE
OCT 4 1985
S D
B

DTIC FILE COPY

85 10 03 070

REVIEW AND APPROVAL STATEMENT

Wayne E. McCollum

UNCLASSIFIED
SECURITY CLASSIFICATION OF THIS PAGE

REPORT DOCUMENTATION PAGE

1a REPORT SECURITY CLASSIFICATION Unclassified	1b RESTRICTIVE MARKINGS
2a SECURITY CLASSIFICATION AUTHORITY	3 DISTRIBUTION/AVAILABILITY OF REPORT Approved for public release; distribution unlimited.
2b DECLASSIFICATION/DOWNGRADING SCHEDULE	
4 PERFORMING ORGANIZATION REPORT NUMBER(S) USAFETAC/DS-84/039	5 MONITORING ORGANIZATION REPORT NUMBER(S) USAFETAC/DS-84/039
6a NAME OF PERFORMING ORGANIZATION USAFETAC/OL-A — 6b OFFICE SYMBOL (If applicable)	7a NAME OF MONITORING ORGANIZATION USAFETAC
6c ADDRESS (City, State, and ZIP Code) Federal Building Asheville, NC 28801	7b ADDRESS (City, State, and ZIP Code) Scott AFB, IL 62225-5438
8a NAME OF FUNDING/SPONSORING ORGANIZATION — 8b OFFICE SYMBOL (If applicable)	9 PROCUREMENT INSTRUMENT IDENTIFICATION NUMBER
8c ADDRESS (City, State, and ZIP Code)	10 SOURCE OF FUNDING NUMBERS PROGRAM ELEMENT NO / PROJECT NO / TASK NO / WORK UNIT ACCESSION NO

11 TITLE (Include Security Classification)
EDWARDS AFB CALIFORNIA (LISOCS) (Unclassified)

12 PERSONAL AUTHOR(S)

13a TYPE OF REPORT	13b TIME COVERED	14 DATE OF REPORT (Year, Month, Day)	15 PAGE COUNT
Data Summary	FROM SEP 74 TO AUG 84	DEC 84	120

16 SUPPLEMENTARY NOTATION

17 COSATI CODES		
FIELD	GROUP	SUB-GROUP
04	02	

18 SUBJECT TERMS (Continue on reverse if necessary and identify by block number)
*climatology *weather Meteorological conditions
(continued over)

19 ABSTRACT (Continue on reverse if necessary and identify by block number)

A statistical data summary of surface weather observation climatology for:
EDWARDS AFB CALIFORNIA.
This summary is similar to the Revised Uniform Summary of Surface Weather Observations (RUSSWO), but is based on data collected from limited-duty weather observing stations; i.e., those that take weather observations less than 24 hours a day, 7 days a week. The summary is in five parts: PART A, Weather Conditions and Atmospheric Phenomena; PART C, Surface Winds; PART D, Ceiling and Visibility; PART E, Psychrometric Summaries; and PART F, Pressure Summaries. Note that PART B, Precipitation, is omitted. See USAFETAC/TN-83/001 (AD-A132186), An Aid for Using the Revised Uniform Summary of Surface Weather Observations (RUSSWOs), for complete descriptions of contents and instructions for use.

20 DISTRIBUTION/AVAILABILITY OF ABSTRACT ☐ UNCLASSIFIED/UNLIMITED ☒ SAME AS RPT ☐ DTIC USERS	21 ABSTRACT SECURITY CLASSIFICATION Unclassified
22a NAME OF RESPONSIBLE INDIVIDUAL Marie Wakefield	22b TELEPHONE (Include Area Code) (618) 256-2625 — 22c OFFICE SYMBOL USAFETAC/LDD

DD FORM 1473, 84 MAR — 83 APR edition may be used until exhausted. All other editions are obsolete.

SECURITY CLASSIFICATION OF THIS PAGE
UNCLASSIFIED

UNCLASSIFIED

18. Subject terms cont.

winds precepitation temperature visibility
barometric pressure relative humidity
sky cover psychrometric data ceiling

Limited Surface Observations Climatic Summary
LISOCS

EDWARDS AFB CALIFORNIA

MUROC AB
MUROC AFB

USCA 723810

UNCLASSIFIED

The number that identifies the station in this summary is an AWS Master Station Catalog number. This number is comprised of the WMO number with the addition of a suffix zero; or, in cases where there is no designated WMO number, a 5-digit number created in agreement with WMO rules, plus a sixth qualifying digit. These numbers (also referred to as DATSAV or USAFETAC numbers) uniquely identify each of more than 15,000 reporting stations around the world. This is the provenance of the number (e.g., MSC 999999) which will appear on future OL-A standard products.

DTIC COPY INSPECTED 6

A-1

OPERATING LOCATION "A"
USAFETAC, ASHEVILLE NC

LIMITED SURFACE OBSERVATIONS
CLIMATIC SUMMARIES
(LISOCS)

DEFINITION: A RUSSWO-like set of summaries of hourly observations for the station's normal operating hours.

Hourly Observations: Those record or record-special observations recorded at established hourly intervals.

General Comments:

1. The hourly data are screened to exclude extraneous or occasional hours outside the normal observing hours.

2. A brief description preceeds each summary.

3. Summaries containing "TOTALS" and "ALL HOURS" are only from the hours summarized. These values are representative only for the operating hours.

4. The monthly and annual "ALL HOURS" summaries are not presented because they are not representative, and would result in meaningless or biased values.

5. There are no "Sky Cover" nor "Sea Level Pressure" summaries for METAR stations.

Table of Contents:
- AWS Form 2 "Station History"
- Part 1: Weather Conditions
- Part 2: Surface Winds
- Part 3: Ceiling Versus Visibility; Sky Cover
- Part 4: Daily High, Low, Mean Temperatures; Max High and Min Low Temperatures; Psychrometric Tables; Mean and Standard Deviation of Temperatures; Relative Humidity
- Part 5: Station Pressure; Sea Level Pressure

Standard 3-Hour Groups: All summaries having diurnal variations are summarized in 3-hour periods corresponding to the following sets of hourly observations and limited to normal observation reporting hours (LST):

0000-0200	1200-1400
0300-0500	1500-1700
0600-0800	1800-2000
0900-1100	2100-2300

Note that the first and last hour groups may or may not contain all three hours. See hours summarized on front cover to determine which hours are included in these two hour groups.

STATION LOCATION AND INSTRUMENTATION HISTORY

AWS MSC NO.	NAME OF STATION	LATITUDE	LONGITUDE	FIELD ELEV (FT)	CALL SIGN	WMO NUMBER
723810	EDWARDS AFB CA	N 34 54	W 117 52	2302	EDW	72381

	GEOGRAPHICAL LOCATION AND NAME	TYPE OF STATION	AT THIS LOCATION FROM	AT THIS LOCATION TO	LATITUDE	LONGITUDE	ELEVATION ABOVE MSL FIELD (FT)	ELEVATION ABOVE MSL HT BARO	OBS PER DAY
1	Muroc AB CA	AAF	Dec 41	Dec 47	N 34 58	W 117 54	2272	2285	24
2	~~Muroc AFB CA~~	~~AFB~~	~~Jan 48~~	~~Dec 49~~	~~N 34 54~~	~~W 117 53~~	~~Same~~	~~Same~~	~~24~~
3	Same	Same	Jan 50	Jun 50	Same	W 117 52	2285	2284	Same
4	Edwards AFB CA	~~Same~~	~~Jul 50~~	~~Mar 56~~	~~Same~~	~~Same~~	~~Same~~	~~Same~~	~~Same~~
5	Same	Same	Apr 56	Jan 57	Same	Same	2310	2320	Same
6	Same	~~Same~~	~~Feb 57~~	~~Dec 70~~	~~Same~~	~~Same~~	~~2302~~	~~2316~~	~~Same~~
7	Same	Same	Jan 71	Dec 73	Same	Same	Same	Same	Same
8	Same	~~Same~~	~~Jan 74~~	~~Dec 78~~	~~Same~~	~~Same~~	~~Same~~	~~Same~~	~~16~~
9	Same	Same	Jan 79	Jul 82	N 34 54	W 117 52	Same	Same	16
10	Same	~~Same~~	~~Aug 82~~	~~Jan 84~~	~~Same~~	~~Same~~	~~Same~~	~~Same~~	~~16~~

CHG NO.	DATE OF CHANGE	SURFACE EQUIPMENT INFORMATION: LOCATION	TYPE OF TRANSMITTER	TYPE OF RECORDER	HT ABOVE GROUND	REMARKS, ADDITIONAL EQUIPMENT, OR REASON FOR CHANGE
1	Dec 41	Located on HQS Bldg	Anemometer	N/A	40 Ft	
2	~~Apr 42~~	~~Located on Operations Bldg~~	~~Same~~	~~N/A~~	~~33 Ft~~	
3	Mar 43	Same	Same	N/A	48 Ft	
4	~~Sep 44~~	~~Located on Bldg T-42~~	~~Selsyn~~	~~ML-144~~	~~75 Ft~~	
5	Jan 48	Located on Operations Bldg	Same	Same	32 Ft	
6	~~Jan 50~~	~~Located on Control Tower~~	~~Same~~	~~Same~~	~~58 Ft~~	
7	Mar 56	Same	AN/GMQ-1	ML-204	70 Ft	
8	~~Apr 56~~	~~Located 300 ft NW of Operations~~ Bldg	~~Same~~	~~Same~~	~~13 Ft~~	
9	~~Feb 57~~	~~Located 700 Ft from center of~~ Rnwy 04/22.	AN/GMQ-11	RO-2	15 Ft	

AWS FORM 2 NOV 83

CHG NO.	DATE OF CHANGE	SURFACE EQUIPMENT INFORMATION				REMARKS, ADDITIONAL EQUIPMENT, OR REASON FOR CHANGE
		LOCATION	TYPE OF TRANSMITTER	TYPE OF RECORDER	HT ABOVE GROUND	
10	Mar 58	Located 700 Ft N of Rnwy 04/22. 4500 Ft SSE of Weather Station	Same	Same	17 Ft	
11	Mar 61	Located 700 Ft from N edge, 6650 Ft from end of rnwy 04.	Same	Same	13 Ft	
12	Apr 66	Located 700 FT NNW from N edge of Rnwy 22/04, 1000 Ft SSW of center	AN/GMO-20	RO 362	Same	
13	Mar 68	Located 850 Ft SW of center of 15000 Ft Rnwy, 700 Ft NNW from edge of Rnwy.	Same	Same	Same	
14	Dec 70	Same	Same	Same	Same	
15	Feb 73	Located 600 Ft SW of center of 15000 Ft Rnwy, 500 Ft NNW from edge of Rnwy.	Same	Same	Same	
16	Dec 78	Same	Same	Same	Same	
17	Jul 82	Same	Same	Same	Same	

OPERATING LOCATION "A"
USAFETAC, ASHEVILLE NC

WEATHER CONDITIONS

1

PART 1

This summary is a percentage frequency occurrence of various atmospheric phenomena and obstructions to vision, derived from hourly observations, and is presented by month by the available 3-hour groups.

Thunderstorms--All reported occurrences of thunderstorm, tornado, and waterspout.

Rain and/or drizzle--All liquid precipitation, falling to the ground, not freezing.

Freezing rain and/or freezing drizzle (glaze)--Precipitation falling in liquid form, but freezing on contact with an unheated surface.

Snow and/or sleet (ice pellets)--Included are snow, snow pellets, sleet, snow grains, ice crystals, and ice pellets. (Snow pellets also known as soft hail.)

Hail--Occurrences of hail.

Percentage of observations with precipitation--Included in this category are the observations when one or more of the above phenomena occurred. Since more than one type of precipitation may be reported in the same observation, the sum of the individual categories may exceed the percentage of the observations with precip.

Fog--Included are fog, ice fog, and ground fog.

Smoke and/or haze--Occurrences of smoke, haze, or combinations of smoke and haze are included.

Blowing snow--Occurrences of blowing snow.

Dust and/or sand--Included are blowing dust, blowing sand, and dust.

Blowing spray--This item if reported, is not shown in a separate category on this form but is included in the computation Percentage of Observations with Obstructions to Vision, below.

Percentage of observations with obstructions to vision--Included in this category are the observations when one or more of the above obstructions to vision occurred. Since more than one type of obstruction may be reported in the same observation, the sums of the individual categories may exceed the percentage total columns. Also, although precipitation may reduce visibility, it is not considered an obstruction to vision for purposes of this summary; therefore, the percentage total of obstructions to vision need not reflect the total observations with reduced visibility.

Continued on Reverse

NOTE: 1. For METAR stations beginning Jan 68 and Synoptic reporting stations, only the highest order of atmospheric phenomena was reported, recorded on the AWS Forms 10a, and transmitted longline. Beginning Jan 70, METAR stations recorded all atmospheric phenomena on the AWS Form 10a, but transmitted longline only the highest order. For example, if the observation consisted of rain, fog and smoke, only the rain was transmitted longline. Our data base, as a result, contains only rain for that observation. Because of these reporting procedures the summaries for METAR and Synoptic reporting stations are highly questionable in the hourly summaries. This primarily effects the obstruction to vision columns, but may also have minor effects on the precipitation columns.

2. When the value of ".0" appears in the summaries, it represent one or more occurrences amounting to less than .05 percent.

USE WITH CAUTION
SEE FIRST PAGE

WEATHER CONDITIONS

STATION _____ STATION NAME _____ YEARS _____ MONTH _____

[illegible] FREQUENCY OF OCCURRENCE OF WEATHER CONDITIONS FROM HOURLY OBSERVATIONS

MONTH	HOURS LST	THUNDER STORMS	RAIN AND OR DRIZZLE	FREEZING RAIN & OR DRIZZLE	SNOW AND OR SLEET	HAIL	% OF OBS WITH PRECIP.	FOG	SMOKE AND OR HAZE	BLOWING SNOW	DUST AND OR SAND	% OF OBS WITH OBST TO VISION	TOTAL NO. OF OBS
[illegible]	[illegible]												
	[illegible]							[illegible].1				[illegible]	[illegible].1
	[illegible]		4.4		[illegible]		4.[illegible]	[illegible].4	1.1		.1	[illegible]	[illegible]
	[illegible]		[illegible].1		[illegible]		[illegible].1	5.[illegible]	1.[illegible]		.1	[illegible]	[illegible]
	1 [illegible]		[illegible]		[illegible]		[illegible].4	2.5	[illegible]			[illegible]	[illegible]
	1 [illegible]		[illegible]		.7		4.[illegible]	2.4	1.[illegible]		[illegible]	[illegible].1	[illegible]
	1 [illegible]		4.[illegible]		[illegible]		4.[illegible]	2.[illegible]	[illegible]		.1	[illegible].4	[illegible]
	1 [illegible]		4.		.7		4.[illegible]	4.[illegible]	1.[illegible]			4.7	[illegible].1
TOTALS			.		.4		[illegible]	[illegible]	.9		.1	[illegible].8	[illegible]

USAFETAC FORM JUL 64 0 10 5 OL A PREVIOUS EDITIONS OF THIS FORM ARE OBSOLETE

USE WITH CAUTION
SEE FIRST PAGE

WEATHER CONDITIONS

STATION STATION NAME YEARS MONTH

MONTH	HOURS LST	THUNDER STORMS	RAIN AND OR DRIZZLE	FREEZING RAIN & OR DRIZZLE	SNOW AND OR SLEET	HAIL	% OF OBS WITH PRECIP.	FOG	SMOKE AND OR HAZE	BLOWING SNOW	DUST AND OR SAND	% OF OBS WITH OF TO VISION	TOTAL NO. OF OBS
TOTALS													

USAFETAC FORM 0-10 5 OL A PREVIOUS EDITIONS OF THIS FORM ARE OBSOLETE

SURFACE WINDS

PERCENTAGE FREQUENCY OF WIND DIRECTION AND SPEED (FROM HOURLY OBSERVATIONS)

STATION _____ STATION NAME _____ YEARS _____ MONTH _____

CLASS _____ HOURS (L.S.T.) _____

CONDITION _____

SPEED (KNTS) DIR	1 - 3	4 - 6	7 - 10	11 - 16	17 - 21	22 - 27	28 - 33	34 - 40	41 - 47	48 - 55	≥56	%	MEAN WIND SPEED
N													
NNE													
NE													
ENE													
E													
ESE													
SE													
SSE													
S													
SSW													
SW													
WSW													
W													
WNW													
NW													
NNW													
VARBL													
CALM													

TOTAL NUMBER OF OBSERVATIONS _____

SAFETA FORM PREVIOUS EDITIONS OF THIS FORM ARE OBSOLETE

SURFACE WINDS

PERCENTAGE FREQUENCY OF WIND DIRECTION AND SPEED (FROM HOURLY OBSERVATIONS)

STATION _____ STATION NAME _____ YEARS 75-[illegible] MONTH _____

CLASS ALL WEATHER HOURS (L.S.T.) _____

CONDITION _____

SPEED (KNTS) DIR.	1 - 3	4 - 6	7 - 10	11 - 16	17 - 21	22 - 27	28 - 33	34 - 40	41 - 47	48 - 55	≥56	%	MEAN WIND SPEED
N	[illegible]	[illegible]	[illegible]	[illegible]	[illegible]							[illegible]	[illegible]
NNE	[illegible]	[illegible]	[illegible]	[illegible]								[illegible]	[illegible]
NE	[illegible]	[illegible]	[illegible]	[illegible]	[illegible]							[illegible]	[illegible]
ENE	[illegible]	[illegible]	[illegible]									[illegible]	[illegible]
E	[illegible]	[illegible]										[illegible]	[illegible]
ESE	[illegible]	[illegible]										[illegible]	[illegible]
SE	[illegible]	[illegible]	[illegible]									[illegible]	[illegible]
SSE	[illegible]	[illegible]										[illegible]	[illegible]
S	[illegible]	[illegible]	[illegible]	[illegible]								[illegible]	[illegible]
SSW	[illegible]	[illegible]	[illegible]	[illegible]								[illegible]	[illegible]
SW	[illegible]	[illegible]	[illegible]	[illegible]	[illegible]	[illegible]						[illegible]	[illegible]
WSW	[illegible]	[illegible]	[illegible]	[illegible]	[illegible]	[illegible]						[illegible]	[illegible]
W	[illegible]	[illegible]	[illegible]	[illegible]	[illegible]	[illegible]						[illegible]	[illegible]
WNW	[illegible]	[illegible]	[illegible]	[illegible]	[illegible]	[illegible]						[illegible]	[illegible]
NW	[illegible]	[illegible]	[illegible]	[illegible]		[illegible]						[illegible]	[illegible]
NNW	[illegible]	[illegible]										[illegible]	[illegible]
VARBL													
CALM												[illegible]	
	[illegible]	[illegible]	[illegible]	[illegible]	[illegible]	[illegible]						[illegible]	[illegible]

TOTAL NUMBER OF OBSERVATIONS _____

USAFETAC FORM JUL 64 0-8-5 (OL-A) PREVIOUS EDITIONS OF THIS FORM ARE OBSOLETE

SURFACE WINDS

PERCENTAGE FREQUENCY OF WIND DIRECTION AND SPEED (FROM HOURLY OBSERVATIONS)

STATION: [illegible] STATION NAME: [illegible] YEARS: 75-[illegible] MONTH: [illegible]

CLASS: ALL [illegible] HOURS (L.S.T.): [illegible]

CONDITION: [illegible]

SPEED (KNTS) DIR.	1 - 3	4 - 6	7 - 10	11 - 16	17 - 21	22 - 27	28 - 33	34 - 40	41 - 47	48 - 55	≥56	%	MEAN WIND SPEED
N	[illegible]	1.4	[illegible]									[illegible]	[illegible]
NNE	[illegible]	[illegible]	[illegible]	.1								[illegible]	[illegible]
NE	[illegible]	[illegible]		[illegible]								[illegible]	[illegible]
ENE	[illegible]		.1									[illegible]	[illegible]
E	[illegible]	[illegible]		.1								[illegible]	[illegible]
ESE	[illegible]											[illegible]	[illegible]
SE	[illegible]	[illegible]										[illegible]	[illegible]
SSE	[illegible]	[illegible]		.1								[illegible]	[illegible]
S	[illegible]	1.2										[illegible]	[illegible]
SSW	[illegible]	1.1	[illegible]	.1								[illegible]	[illegible]
SW	[illegible]	[illegible]	1.3	.4								.1	[illegible]
WSW	[illegible]	1.[illegible]	1.[illegible]	[illegible]	.1							[illegible]	[illegible]
W	[illegible]	1.4	1.[illegible]	[illegible]	[illegible]	[illegible]						[illegible]	[illegible]
WNW	[illegible]	1.1	[illegible]	[illegible]	.4	[illegible]						[illegible]	[illegible]
NW	[illegible]	1.[illegible]	[illegible]	.1								[illegible]	[illegible]
NNW	[illegible]	.1	[illegible]									[illegible]	[illegible]
VARBL													
CALM												[illegible]	
	[illegible]	13.6	[illegible]	[illegible]	.3	.4						[illegible]	[illegible]

TOTAL NUMBER OF OBSERVATIONS [illegible]

USAFETAC FORM 0-8-5 (OL-A) JUL 64 PREVIOUS EDITIONS OF THIS FORM ARE OBSOLETE

OPERATING LOCATION "A"
USAFETAC, ASHEVILLE NC

SURFACE WINDS

PART 2

2

Presented in this part are various tabulations of surface winds as follows:

Bivariate percentage frequency tabulations: Derived from hourly observations, these tabulations are a percentage frequency of wind directions to 16 compass points and calm vs 11 wind speed (knots) increments in Beaufort classifications. Percentages are shown for both directions and speed, and in addition the mean wind speed is given for each direction.

A separate category is provided on the form for variable winds, which are reported in some data sources. In these data where light and variable winds are reported with no directions but with speeds given, the speeds will be summarized in the appropriate groups opposite the column headed VRBL.

These tables are prepared for all years combined, by month by available 3-hour groups.

A percentage frequency of ".0" in these tables represents one or more occurrences amounting to less than ".05" percent.

USE WITH CAUTION
SEE FIRST PAGE

WEATHER CONDITIONS

STATION | STATION NAME | YEARS | MONTH

PERCENTAGE FREQUENCY OF OCCURRENCE OF WEATHER CONDITIONS FROM HOURLY OBSERVATIONS

MONTH	HOURS (LST)	THUNDER STORMS	RAIN AND OR DRIZZLE	FREEZING RAIN & OR DRIZZLE	SNOW AND OR SLEET	HAIL	% OF OBS WITH PRECIP	FOG	SMOKE AND OR HAZE	BLOWING SNOW	DUST AND OR SAND	% OF OBS WITH OBST TO VISION	TOTAL NO. OF OBS
[illegible]	[illegible]												
	[illegible]								[illegible]			[illegible]	[illegible]
	[illegible]		1.[illegible]				1.[illegible]	[illegible]	[illegible]			[illegible]	[illegible]
	[illegible]-11		1.[illegible]				1.[illegible]	2.4	1.[illegible]		.1	3.7	[illegible]
	1[illegible]-1[illegible]		1.[illegible]				1.[illegible]	1.[illegible]	1.1		.3	2.4	[illegible]
	1[illegible]-1[illegible]		1.[illegible]				1.[illegible]	.6	.7		.[illegible]	1.[illegible]	[illegible]
	1[illegible]-[illegible]		1.[illegible]		.1		1.[illegible]	.8	.[illegible]		.4	1.[illegible]	[illegible]
	1-23		1.4		.4		1.[illegible]	1.1	.4		.4	1.[illegible]	[illegible]
TOTALS			1.2		.1		1.2	1.3	1.3		.2	2.7	[illegible]

USAFETAC FORM JULY 54 0-10 5101 ALL PREVIOUS EDITIONS OF THIS FORM ARE OBSOLETE

USE WITH CAUTION
SEE FIRST PAGE

WEATHER CONDITIONS

STATION: [illegible] | STATION NAME: [illegible] CA | YEARS: 74-83 | MONTH: NOV

PERCENTAGE FREQUENCY OF OCCURRENCE OF WEATHER CONDITIONS FROM HOURLY OBSERVATIONS

MONTH	HOURS (LST)	THUNDER STORMS	RAIN AND OR DRIZZLE	FREEZING RAIN & OR DRIZZLE	SNOW AND OR SLEET	HAIL	% OF OBS WITH PRECIP	FOG	SMOKE AND OR HAZE	BLOWING SNOW	DUST AND OR SAND	% OF OBS WITH OBST TO VISION	TOTAL NO OF OBS
[illegible]	[illegible]												
	[illegible]		[illegible]				[illegible]						51
	[illegible]		1.1				1.1	.5	[illegible]			2.7	[illegible]
	[illegible]	.1	.5				[illegible]	.3	[illegible]		.2	2.4	[illegible]
	[illegible]	.2	.9			.1	[illegible]		[illegible]			[illegible]	[illegible]
	[illegible]		1.2				1.2		.3			[illegible]	[illegible]
	[illegible]		.7				[illegible]		[illegible]			[illegible]	[illegible]
	[illegible]		.7				.7		[illegible]			[illegible]	294
TOTALS		[illegible]	[illegible]			[illegible]	1.3	.1	[illegible]		[illegible]	1.1	4763

USAFETAC FORM JULY 64 0-10-51 OL A. PREVIOUS EDITIONS OF THIS FORM ARE OBSOLETE

[illegible] CLIMATOLOGY BRANCH
[illegible]
[illegible] WEATHER SERVICE/MAC

USE WITH CAUTION
SEE FIRST PAGE

WEATHER CONDITIONS

[illegible] | [illegible] AFB CA | 74-83 | OCT
STATION | STATION NAME | YEARS | MONTH

PERCENTAGE FREQUENCY OF OCCURRENCE OF WEATHER CONDITIONS FROM HOURLY OBSERVATIONS

MONTH	HOURS LST	THUNDER STORMS	RAIN AND OR DRIZZLE	FREEZING RAIN & OR DRIZZLE	SNOW AND OR SLEET	HAIL	% OF OBS WITH PRECIP.	FOG	SMOKE AND OR HAZE	BLOWING SNOW	DUST AND OR SAND	% OF OBS WITH OBS TO VISIO[illegible]	TOTAL NO. OF OBS
[illegible]	[illegible]												
[illegible]	[illegible]	.4	1.3				1.[illegible]	2.2	2.[illegible]			2.[illegible]	[illegible]7
[illegible]	[illegible]	.4	1.5				1.[illegible]	2.9	5.[illegible]			7.[illegible]	[illegible]
[illegible]	[illegible]-11		1.1				1.1	.3	3.[illegible]			[illegible]	[illegible]
[illegible]	1[illegible]-1[illegible]	.3	1.2				1.2		.5		.[illegible]	.	[illegible]
[illegible]	1[illegible]-17	.3	.3				.[illegible]		.4		.3	.	[illegible]
[illegible]	1[illegible]-2[illegible]	.3	.4				.4		.[illegible]		.3	1.[illegible]	[illegible]
[illegible]	1-23								1.2		1.1	.[illegible]	[illegible]
TOTALS		.2	.9				.9	.8	2.4		.3	2.[illegible]	5[illegible]1[illegible]

USAFETAC FORM JULY 64 0-10-5(OL A). PREVIOUS EDITIONS OF THIS FORM ARE OBSOLETE

USE WITH CAUTION
SEE FIRST PAGE

WEATHER CONDITIONS

STATION | STATION NAME | YEARS | MONTH

PERCENTAGE FREQUENCY OF OCCURRENCE OF WEATHER CONDITIONS FROM HOURLY OBSERVATIONS

MONTH	HOURS LST	THUNDER STORMS	RAIN AND OR DRIZZLE	FREEZING RAIN & OR DRIZZLE	SNOW AND OR SLEET	HAIL	% OF OBS WITH PRECIP.	FOG	SMOKE AND OR HAZE	BLOWING SNOW	DUST AND OR SAND	% OF OBS WITH OBST TO VISION	TOTAL NO OF OBS
	[illegible]												
	[illegible]		1.7				1.7	1.4	.7			1.7	296
	[illegible]	.1	1.2				1.2	2.1	1.9			3.5	893
	[illegible]-11	.2	1.2				1.2	.6	.7		.1	1.4	889
	1[illegible]-1[illegible]	.1	.[illegible]				.[illegible]	.1				.1	888
	1[illegible]-17	.9	.3				1.[illegible]	.2	.1			.2	893
	1[illegible]-[illegible]	.[illegible]	1.[illegible]				1.[illegible]	.3	.3			.7	394
	1-23												71
TOTALS		.[illegible]	1.3				1.3	.7	.3		.[illegible]	1.1	492[illegible]

USAFETAC FORM JULY 54 0 10 5 OL A PREVIOUS EDITIONS OF THIS FORM ARE OBSOLETE

[illegible] CLIMATOLOGY BRANCH
[illegible] USE [illegible] SEE [illegible]

USE WITH CAUTION
SEE FIRST PAGE

WEATHER CONDITIONS

[illegible] | [illegible] | 75-84 | [illegible]
STATION | STATION NAME | YEARS | MONTH

PERCENTAGE FREQUENCY OF OCCURRENCE OF WEATHER CONDITIONS FROM HOURLY OBSERVATIONS

MONTH	HOURS (LST)	THUNDER-STORMS	RAIN AND/OR DRIZZLE	FREEZING RAIN & OR DRIZZLE	SNOW AND/OR SLEET	HAIL	% OF OBS WITH PRECIP.	FOG	SMOKE AND OR HAZE	BLOWING SNOW	DUST AND OR SAND	% OF OBS WITH OBST TO VISION	TOTAL NO OF OBS
[illegible]	[illegible]												
	[illegible]		.7				.7	.7				.7	[illegible]
	[illegible]		.9				.7	.9	.1			1.[illegible]	[illegible]
	[illegible]-11		1.1				1.1	.1	.3		.1	.4	[illegible]
	1[illegible]-1[illegible]	.4	1.2				1.2	.1				.1	[illegible]
	1[illegible]-1[illegible]	1.6	1.2				1.2	.2				.2	[illegible]
	1[illegible]-2[illegible]	1.4	1.3				1.3				.2	.[illegible]	[illegible]
	[illegible]-2[illegible]												47
TOTALS		.	.7				.7	.3	.1		.[illegible]	.4	[illegible]

USAFETAC FORM JULY 64 0 10 5/OL A1, PREVIOUS EDITIONS OF THIS FORM ARE OBSOLETE

[illegible] CLIMATOLOGY BRANCH
[illegible]TAC
[illegible] WEATHER SERVICE [illegible]AC

USE WITH CAUTION
SEE FIRST PAGE

WEATHER CONDITIONS

[illegible] | [illegible]S AFB CA | 75-84 | JUL
STATION | STATION NAME | YEARS | MONTH

PERCENTAGE FREQUENCY OF OCCURRENCE OF WEATHER CONDITIONS FROM HOURLY OBSERVATIONS

MONTH	HOURS LST	THUNDER STORMS	RAIN AND OR DRIZZLE	FREEZING RAIN & OR DRIZZLE	SNOW AND OR SLEET	HAIL	% OF OBS WITH PRECIP	FOG	SMOKE AND OR HAZE	BLOWING SNOW	DUST AND OR SAND	% OF OBS WITH OBST TO VISION	TOTAL NO OF OBS
JUL	[illegible]												
	[illegible]												[illegible]
	[illegible]	[illegible]	[illegible]				[illegible]						[illegible]
	[illegible]-11	.1	[illegible]				[illegible]						927
	1[illegible]-1[illegible]		[illegible]				[illegible]						927
	1[illegible]-1[illegible]	1.[illegible]	1.4				1.4				.1	.1	[illegible]
	[illegible]-[illegible]	1.[illegible]	.3				[illegible]						927
	1-2[illegible]												47
TOTALS		.4	.4				.4				[illegible]	.0	4261

USAFETAC FORM JULY 64 0-10-5(OL A). PREVIOUS EDITIONS OF THIS FORM ARE OBSOLETE

USE WITH CAUTION
SEE FIRST PAGE

WEATHER CONDITIONS

STATION: [illegible] | STATION NAME: [illegible] AFB CA | YEARS: 75-84 | MONTH: JUN

PERCENTAGE FREQUENCY OF OCCURRENCE OF WEATHER CONDITIONS FROM HOURLY OBSERVATIONS

MONTH	HOURS (LST)	THUNDER-STORMS	RAIN AND OR DRIZZLE	FREEZING RAIN & OR DRIZZLE	SNOW AND/OR SLEET	HAIL	% OF OBS WITH PRECIP.	FOG	SMOKE AND OR HAZE	BLOWING SNOW	DUST AND OR SAND	% OF OBS WITH OBST TO VISION	TOTAL NO OF OBS
JUN	[illegible]-[illegible]												
	[illegible]-[illegible]							.3	.7			1.[illegible]	[illegible]
	[illegible]-[illegible]								.[illegible]		.1	.3	[illegible]
	[illegible]-11		.1				.1						[illegible]
	1[illegible]-1[illegible]	.3	.3				.[illegible]						[illegible]
	1[illegible]-1[illegible]	.7	.3			.1	.3		.[illegible]		.3	.3	[illegible]
	1[illegible]-[illegible]	.3	.1				.1		.1			.1	[illegible]
	1-[illegible]												57
TOTALS		.	.[illegible]			.[illegible]	.2	.0[illegible]	.2		.1	.2	4854

USAFETAC FORM JULY 64 0 10 5 OL A PREVIOUS EDITIONS OF THIS FORM ARE OBSOLETE

USE WITH CAUTION
SEE FIRST PAGE

WEATHER CONDITIONS

STATION | STATION NAME | 75-94 YEARS | MAY MONTH

PERCENTAGE FREQUENCY OF OCCURRENCE OF WEATHER CONDITIONS FROM HOURLY OBSERVATIONS

MONTH	HOURS LST	THUNDER STORMS	RAIN AND OR DRIZZLE	FREEZING RAIN & OR DRIZZLE	SNOW AND OR SLEET	HAIL	% OF OBS WITH PRECIP.	FOG	SMOKE AND OR HAZE	BLOWING SNOW	DUST AND OR SAND	% OF OBS WITH OBST TO VISION	TOTAL NO OF OBS
MAY	[illegible]												
	[illegible]		1.0				1.0	.7	.3			1.[illegible]	[illegible]
	[illegible]		1.0				1.0	.1	.2			.[illegible]	[illegible]
	[illegible]-11		.4				.4	.3				.[illegible]	[illegible]
	1[illegible]-1[illegible]	.2	1.[illegible]				1.0	.2			.6	.[illegible]	[illegible]
	[illegible]-17	.1	.[illegible]				.6		.1		1.2	1.[illegible]	[illegible]
	1[illegible]	.1	.4				.4		.6		.4	1.1	[illegible]
	1-23		2.3				2.3				2.3	2.3	47
TOTALS		.1	1.0				1.0	.2	.2		.6	1.[illegible]	4990

USAFETAC FORM JULY 64 0-10-51(OL A), PREVIOUS EDITIONS OF THIS FORM ARE OBSOLETE

USE WITH CAUTION
SEE FIRST PAGE

WEATHER CONDITIONS

STATION: [illegible] | STATION NAME: [illegible] AFB CA | YEARS: 75-84 | MONTH: APR

PERCENTAGE FREQUENCY OF OCCURRENCE OF WEATHER CONDITIONS FROM HOURLY OBSERVATIONS

MONTH	HOURS (LST)	THUNDER-STORMS	RAIN AND OR DRIZZLE	FREEZING RAIN & OR DRIZZLE	SNOW AND OR SLEET	HAIL	% OF OBS WITH PRECIP.	FOG	SMOKE AND OR HAZE	BLOWING SNOW	DUST AND OR SAND	% OF OBS WITH OBST TO VISION	TOTAL NO OF OBS
AP	[illegible]												
	[illegible]		3.3				3.3	1.1				1.1	91
	[illegible]		1.3				1.[illegible]	.7	.4			.5	857
	[illegible]-11		2.1		.2		2.1		.1		.1	.2	894
	1 [illegible]-1[illegible]	.1	1.9			.1	1.9				.7	.7	894
	1 [illegible]-1[illegible]	.4	1.3				1.[illegible]				.6	.8	894
	[illegible]-[illegible]		1.3				1.[illegible]	.1	.1		.3	.8	894
	1-[illegible]		.3				.3		.4			.4	263
TOTALS		.1	1.[illegible]		.0	.0	1.8	.3	.1		.2	.5	4227

USAFETAC FORM JULY 64 0-10 5/OL A, PREVIOUS EDITIONS OF THIS FORM ARE OBSOLETE

USE WITH CAUTION
SEE FIRST PAGE

WEATHER CONDITIONS

STATION _____ STATION NAME _____ YEARS 75-84 MONTH _____

PERCENTAGE FREQUENCY OF OCCURRENCE OF WEATHER CONDITIONS FROM HOURLY OBSERVATIONS

MONTH	HOURS (LST)	THUNDER-STORMS	RAIN AND OR DRIZZLE	FREEZING RAIN & OR DRIZZLE	SNOW AND OR SLEET	HAIL	% OF OBS WITH PRECIP.	FOG	SMOKE AND OR HAZE	BLOWING SNOW	DUST AND OR SAND	% OF OBS WITH OBST TO VISION	TOTAL NO OF OBS
[illegible]	[illegible]												
	[illegible]		[illegible]				4.[illegible]						[illegible]
	[illegible]		.4		.1		5.5	2.5	[illegible]		.2	2.[illegible]	[illegible]
	-11	.1	4.7				4.7	1.[illegible]	[illegible]		.2	1.[illegible]	[illegible]
1	-1[illegible]	.1	4.[illegible]				4.[illegible]	.2	1.		.2	1.[illegible]	[illegible]
[illegible]	-1[illegible]		5.6				5.6	.[illegible]	.[illegible]		.1	1.7	[illegible]
[illegible]	-[illegible]		5.1				5.1	.9	1.1		.3	2.[illegible]	[illegible]
	[illegible]		4.2		.[illegible]		4.5	.3	.[illegible]			1.	[illegible]
TOTALS		.	[illegible]		.1		5.[illegible]	.8	.6		.1	1.[illegible]	[illegible]

USAFETAC FORM JULY 54 0-10 5/OL A, PREVIOUS EDITIONS OF THIS FORM ARE OBSOLETE

SURFACE WINDS

PERCENTAGE FREQUENCY OF WIND DIRECTION AND SPEED (FROM HOURLY OBSERVATIONS)

STATION: [illegible] STATION NAME: [illegible] YEARS: 75-[illegible] MONTH: [illegible]

CLASS: ALL [illegible] HOURS (L S T): [illegible]

CONDITION: [illegible]

SPEED (KNTS) DIR.	1 - 3	4 - 6	7 - 10	11 - 16	17 - 21	22 - 27	28 - 33	34 - 40	41 - 47	48 - 55	≥56	%	MEAN WIND SPEED
N	.4	[illegible]	[illegible]									[illegible]	[illegible]
NNE	[illegible]	[illegible]	[illegible]	[illegible]	.1							[illegible]	[illegible]
NE	[illegible]	[illegible]	1.[illegible]	[illegible]	.1	.1						[illegible]	[illegible]
ENE	[illegible]	1.[illegible]	1.[illegible]	.4	.1							[illegible]	[illegible]
E	1.	1.[illegible]	1.[illegible]	.2								[illegible]	[illegible]
ESE	[illegible]	[illegible]	[illegible]									1.	[illegible]
SE	[illegible]	[illegible]	[illegible]									[illegible]	[illegible]
SSE	[illegible]	[illegible]	[illegible]									[illegible]	[illegible]
S	[illegible]	1.[illegible]	[illegible]									[illegible]	[illegible]
SSW	[illegible]	1.[illegible]	[illegible]	[illegible]								[illegible]	[illegible]
SW	[illegible]	[illegible]	[illegible]	1.[illegible]	[illegible]							[illegible]	[illegible]
WSW	[illegible]	1.2	[illegible]	[illegible]	1.[illegible]							[illegible]	[illegible]
W	[illegible]	[illegible]	[illegible]	[illegible]	1.4	[illegible]	[illegible]					[illegible]	[illegible]
WNW	[illegible]	[illegible]	1.[illegible]	1.2	1.5	.6						[illegible]	[illegible]
NW	[illegible]	[illegible]		.4	.2	.1						[illegible]	[illegible]
NNW	[illegible]	[illegible]	.1									[illegible]	[illegible]
VARBL													
CALM												[illegible]	
	[illegible]	[illegible]	[illegible]	11.4	4.[illegible]	1.[illegible]	[illegible]					[illegible]	[illegible]

TOTAL NUMBER OF OBSERVATIONS [illegible]

USAFETAC FORM 0-8-5 (OL-A) JUL 64 PREVIOUS EDITIONS OF THIS FORM ARE OBSOLETE

SURFACE WINDS

PERCENTAGE FREQUENCY OF WIND DIRECTION AND SPEED (FROM HOURLY OBSERVATIONS)

STATION _____ STATION NAME _____ YEARS _____ MONTH _____

CLASS ALL WEATHER

HOURS (L.S.T.) _____

CONDITION _____

SPEED (KNTS) DIR.	1 - 3	4 - 6	7 - 10	11 - 16	17 - 21	22 - 27	28 - 33	34 - 40	41 - 47	48 - 55	≥56	%	MEAN WIND SPEED
N	2.[illegible]	1.7	[illegible]	.3								[illegible]	4.[illegible]
NNE	[illegible]	1.7	[illegible]	.3								[illegible]	[illegible]
NE	.1	.4	[illegible]	.7								[illegible]	[illegible]
ENE	[illegible]	[illegible]	[illegible]									[illegible]	[illegible]
E	1.[illegible]	.4	.3									[illegible]	3.4
ESE	[illegible]	[illegible]										[illegible]	3.4
SE	[illegible]	[illegible]										[illegible]	[illegible]
SSE	[illegible]	[illegible]	[illegible]									[illegible]	[illegible]
S	[illegible]	.4	[illegible]	.1								1.1	[illegible]
SSW	1.2	1.[illegible]	[illegible]	[illegible]								[illegible]	[illegible]
SW	[illegible]	[illegible]	2.3	.6								[illegible]	[illegible]
WSW	1.[illegible]	[illegible]	[illegible]	1.4	.3							1.[illegible]	7.4
W	[illegible]	[illegible]	[illegible]	2.1	.2	.1						11.[illegible]	7.1
WNW	[illegible]	[illegible]	1.1	1.0	.3	.1						[illegible]	[illegible]
NW	[illegible]	[illegible]	[illegible]	[illegible]								[illegible]	[illegible]
NNW	1.[illegible]	.6	[illegible]									[illegible]	[illegible]
VARBL													
CALM												[illegible]	
	24.[illegible]	[illegible]	12.[illegible]	[illegible]	.9	.2						[illegible]	[illegible]

TOTAL NUMBER OF OBSERVATIONS _____

USAFETAC FORM JUL 64 0-8-5 (OL-A) PREVIOUS EDITIONS OF THIS FORM ARE OBSOLETE

SURFACE WINDS

PERCENTAGE FREQUENCY OF WIND DIRECTION AND SPEED (FROM HOURLY OBSERVATIONS)

STATION: [illegible] STATION NAME: [illegible] YEARS: [illegible] MONTH: [illegible]

CLASS: ALL WEATHER HOURS (L S T): [illegible]

CONDITION: [illegible]

SPEED (KNTS) DIR.	1 - 3	4 - 6	7 - 10	11 - 16	17 - 21	22 - 27	28 - 33	34 - 40	41 - 47	48 - 55	≥56	%	MEAN WIND SPEED
N	1.[illegible]	[illegible]	1.[illegible]									[illegible]	[illegible]
NNE	[illegible]	1.[illegible]	1.[illegible]	[illegible]								[illegible]	[illegible]
NE	[illegible]	[illegible]	[illegible]	[illegible]								[illegible]	[illegible]
ENE	[illegible]											1.[illegible]	1.[illegible]
E			[illegible]									[illegible]	1.[illegible]
ESE	[illegible]	[illegible]										1.[illegible]	[illegible]
SE													
SSE	[illegible]	[illegible]		[illegible]								[illegible]	[illegible]
S	[illegible]	1.[illegible]	[illegible]									[illegible]	[illegible]
SSW	1.[illegible]	[illegible]										[illegible]	[illegible]
SW	[illegible]	[illegible]	[illegible]	[illegible]								[illegible]	[illegible]
WSW	[illegible]	[illegible]	[illegible]	1.[illegible]	[illegible]							1.[illegible]	[illegible]
W	[illegible]	[illegible]	4.[illegible]	1.[illegible]								1.[illegible]	[illegible]
WNW	[illegible]	[illegible]		1.[illegible]								[illegible]	[illegible]
NW	1.[illegible]	[illegible]	[illegible]									[illegible]	[illegible]
NNW	[illegible]											[illegible]	[illegible]
VARBL													
CALM												[illegible]	
	27.[illegible]	24.[illegible]	16.3	3.[illegible]	.3							[illegible]	[illegible]

TOTAL NUMBER OF OBSERVATIONS [illegible]

USAFETAC FORM JUL 64 0-8-5 (OL-A) PREVIOUS EDITIONS OF THIS FORM ARE OBSOLETE

SURFACE WINDS

PERCENTAGE FREQUENCY OF WIND DIRECTION AND SPEED (FROM HOURLY OBSERVATIONS)

STATION _____ STATION NAME _____ YEARS _____ MONTH _____

CLASS ALL WEATHER

HOURS (L.S.T.) _____

CONDITION _____

SPEED (KNTS) DIR.	1 - 3	4 - 6	7 - 10	11 - 16	17 - 21	22 - 27	28 - 33	34 - 40	41 - 47	48 - 55	≥56	%	MEAN WIND SPEED
N	1.[illegible]	1.5	.2									.2	[illegible]
NNE	1.[illegible]	1.6	.1									[illegible]	[illegible]
NE	.[illegible]	.[illegible]	.2									[illegible]	[illegible]
ENE	.[illegible]	.1										.[illegible]	[illegible]
E	.[illegible]	.4	.1	.1								.2	4.7
ESE	[illegible]	.1										.[illegible]	[illegible]
SE	.[illegible]	.1	.4									.[illegible]	7.4
SSE	.[illegible]	.1	.4									1.[illegible]	4.[illegible]
S	[illegible]	.2	.[illegible]									.[illegible]	4.[illegible]
SSW	1.[illegible]	1.[illegible]	.2	.4								[illegible]	5.1
SW	2.[illegible]	2.5	2.[illegible]	1.4	.2							1.[illegible]	6.4
WSW	.5	1.[illegible]	4.4	2.5	.5	.1						13.[illegible]	7.1
W	1.[illegible]	1.[illegible]	1.[illegible]	1.3	.7							1.4	6.7
WNW	.4	1.2	.2	.2	.[illegible]							[illegible]	4.1
NW	2.[illegible]	.[illegible]				.1						[illegible]	3.4
NNW	.[illegible]	.2	.1									[illegible]	[illegible]
VARBL													
CALM												[illegible]	
	[illegible]	15.7	11.3	.5	2.8	.2						1[illegible]	[illegible]

TOTAL NUMBER OF OBSERVATIONS _____

USAFETAC FORM 0-8-5 (OL-A) JUL 64 PREVIOUS EDITIONS OF THIS FORM ARE OBSOLETE

SURFACE WINDS

PERCENTAGE FREQUENCY OF WIND DIRECTION AND SPEED (FROM HOURLY OBSERVATIONS)

STATION: [illegible] STATION NAME: [illegible] CA YEARS: 75-[illegible] MONTH: [illegible]

CLASS: ALL WEATHER HOURS (L.S.T.): [illegible]

CONDITION:

SPEED (KNTS) DIR.	1 - 3	4 - 6	7 - 10	11 - 16	17 - 21	22 - 27	28 - 33	34 - 40	41 - 47	48 - 55	≥56	%	MEAN WIND SPEED
N	[illegible]	[illegible]	[illegible]	[illegible]								[illegible]	[illegible]
NNE	[illegible]	1.4	[illegible]	[illegible]								[illegible]	[illegible]
NE	1.[illegible]	[illegible]	[illegible]	[illegible]								[illegible]	[illegible]
ENE	1.[illegible]	[illegible]	[illegible]	[illegible]	.1							[illegible]	[illegible]
E	[illegible]	.4			.1							[illegible]	[illegible]
ESE	[illegible]	.4	[illegible]									.7	[illegible]
SE	[illegible]	[illegible]	[illegible]	.1								[illegible]	[illegible]
SSE	[illegible]	[illegible]	[illegible]									1.1	[illegible]
S	[illegible]	[illegible]	.4									[illegible]	[illegible]
SSW	[illegible]	[illegible]	.4	.4								[illegible]	[illegible]
SW	[illegible]	[illegible]	[illegible]	[illegible]	1.3	[illegible]						[illegible]	[illegible]
WSW	[illegible]	1.[illegible]	1.[illegible]	[illegible]	1.3	[illegible]	.1					[illegible]	[illegible]
W	[illegible]	[illegible]	1.4	[illegible]	1.2	[illegible]						[illegible]	[illegible]
WNW	[illegible]	.4	[illegible]	[illegible]	.4	[illegible]	.1					[illegible]	16.7
NW	[illegible]	[illegible]	.1	[illegible]	.1							[illegible]	[illegible]
NNW	[illegible]	[illegible]	[illegible]									[illegible]	[illegible]
VARBL													
CALM												[illegible]	
	[illegible]	14.6	[illegible]	11.[illegible]	4.[illegible]	1.4	.2					[illegible]	[illegible]

TOTAL NUMBER OF OBSERVATIONS [illegible]

USAFETAC FORM JUL 64 0-8-5 (OL-A) PREVIOUS EDITIONS OF THIS FORM ARE OBSOLETE

SURFACE WINDS

PERCENTAGE FREQUENCY OF WIND DIRECTION AND SPEED (FROM HOURLY OBSERVATIONS)

STATION: [illegible] STATION NAME: [illegible] YEARS: 79-84 MONTH: [illegible]

CLASS: ALL WEATHER HOURS (L.S.T.): [illegible]

CONDITION:

SPEED (KNTS) DIR.	1 - 3	4 - 6	7 - 10	11 - 16	17 - 21	22 - 27	28 - 33	34 - 40	41 - 47	48 - 55	≥56	%	MEAN WIND SPEED
N	.0	[illegible]	.7									4.7	5.4
NNE	.0	.3	[illegible]		.1							[illegible]	[illegible]
NE	[illegible]	[illegible]	[illegible]	1.2	.2							1.[illegible]	[illegible]
ENE	.0	1.5	1.5	1.4	.1							[illegible].7	[illegible]
E	.2	[illegible]	[illegible]	.7	.1							[illegible]	[illegible]
ESE	1.[illegible]											1.5	1.[illegible]
SE	.0	[illegible]										1.1	[illegible]
SSE	.0	[illegible]										[illegible]	[illegible]
S	1.[illegible]	[illegible]	.1									[illegible]	[illegible]
SSW	1.1	[illegible]	.4	.7	.1							[illegible].2	7.[illegible]
SW	1.4	1.[illegible]	[illegible]	[illegible].7	[illegible]	.5						1[illegible].7	11.[illegible]
WSW	.0	.1	2.2	[illegible]	[illegible]	1.2						[illegible].7	14.5
W	.0	1.[illegible]	1.7	3.4	1.9	.4	.1					[illegible]	1[illegible]
WNW	.0	.2	.4	1.5	.7	.6	[illegible]					[illegible]	1[illegible]
NW	1.1	.5	.5		.2	.4						[illegible]	5.[illegible]
NNW	.0	.1			.1							.7	[illegible]
VARBL													
CALM												1.7	
	[illegible]2.3	17.7	12.7	14.7	7.7	[illegible]	.4					[illegible]	[illegible].7

TOTAL NUMBER OF OBSERVATIONS [illegible]

USAFETAC FORM 0-8-5 (OL-A) JUL 64 PREVIOUS EDITIONS OF THIS FORM ARE OBSOLETE

SURFACE WINDS

PERCENTAGE FREQUENCY OF WIND DIRECTION AND SPEED (FROM HOURLY OBSERVATIONS)

STATION: [illegible] STATION NAME: [illegible] YEARS: 73-[illegible] MONTH: [illegible]

CLASS: ALL WEATHER HOURS (L.S.T.): [illegible]

CONDITION: [illegible]

SPEED (KNTS) DIR.	1 - 3	4 - 6	7 - 10	11 - 16	17 - 21	22 - 27	28 - 33	34 - 40	41 - 47	48 - 55	≥56	%	MEAN WIND SPEED
N	.0	1.4	.5	.1	.1							.2	[illegible]
NNE	.0	1.2	.0	.4								.4	4.[illegible]
NE	1.0	.2	1.0	.6	.5	.1						[illegible]	[illegible]
ENE	1.7	.0	1.5	.5	.2							[illegible]	[illegible]
E	.0	.7	1.7	.7								.0	.4
ESE	.0	.7	.7									.0	4.7
SE	.7											.2	.0
SSE	.0	.7										.0	[illegible]
S	1.1	.7	.1	.1								.0	4.1
SSW	1.1	.7	.6	.9	.2							.0	.7
SW	1.1	1.4	2.4	3.4	1.3	.7						1.0	11.0
WSW	.1	1.7	2.2	4.3	1.3	.9						1.0	1.7
W	.1	1.1	2.4	3.9	1.2	.1	.2					1.0	11.1
WNW	.0	.5	2.1	2.3	1.8	1.4						.0	14.[illegible]
NW	.0	.2	.4	1.2	.2	.1						.0	1.0
NNW	.0	.1	.1		.1							.0	[illegible]
VARBL													
CALM												.1	
	1.4	15.0	17.0	18.8	7.7	3.4	.2					1.0	[illegible]

TOTAL NUMBER OF OBSERVATIONS [illegible]

USAFETAC FORM JUL 64 0-8-5 (OL-A) PREVIOUS EDITIONS OF THIS FORM ARE OBSOLETE

SURFACE WINDS

PERCENTAGE FREQUENCY OF WIND DIRECTION AND SPEED (FROM HOURLY OBSERVATIONS)

STATION: [illegible] STATION NAME: [illegible] YEARS: 75-[illegible] MONTH: [illegible]

CLASS: ALL WEATHER HOURS (L.S.T.): [illegible]

CONDITION: [illegible]

SPEED (KNTS) DIR.	1 - 3	4 - 6	7 - 10	11 - 16	17 - 21	22 - 27	28 - 33	34 - 40	41 - 47	48 - 55	≥56	%	MEAN WIND SPEED
N	[illegible]	[illegible]	[illegible]		.1							[illegible]	[illegible]
NNE	1.[illegible]	[illegible]	[illegible]	.4	.1							[illegible]	[illegible]
NE	1.[illegible]	[illegible]	.4	.7								[illegible]	[illegible]
ENE	[illegible]	[illegible]	[illegible]									[illegible]	[illegible]
E	1.[illegible]	[illegible]	[illegible]									[illegible]	[illegible]
ESE	[illegible]	.1	.1									[illegible]	[illegible]
SE	[illegible]	.1										[illegible]	[illegible]
SSE	[illegible]	[illegible]										[illegible]	[illegible]
S	[illegible]	[illegible]	[illegible]	.1								[illegible]	[illegible]
SSW	1.[illegible]	[illegible]	[illegible]	.5								[illegible]	[illegible]
SW	1.[illegible]	[illegible]	2.[illegible]	[illegible].2	.4	.1						[illegible]	[illegible]
WSW	[illegible]	[illegible]	[illegible]	[illegible].5	.3							1.[illegible]	[illegible]
W	[illegible]	[illegible].1	4.[illegible]	4.[illegible]	.8							[illegible]	[illegible].7
WNW	[illegible].1	[illegible]	2.[illegible]	1.7	.5	.4	[illegible]					1.[illegible]	[illegible]
NW	[illegible]	1.[illegible]	1.1	.5			[illegible]					[illegible]	[illegible]
NNW	1.[illegible]	.7	.4		.1							[illegible]	[illegible]
VARBL													
CALM												[illegible]	
	[illegible]	21.4	21.[illegible]	14.5	[illegible]	[illegible]	[illegible]					[illegible]	[illegible]

TOTAL NUMBER OF OBSERVATIONS [illegible]

USAFETAC FORM JUL 64 0-8-5 (OL-A) PREVIOUS EDITIONS OF THIS FORM ARE OBSOLETE

SURFACE WINDS

PERCENTAGE FREQUENCY OF WIND DIRECTION AND SPEED (FROM HOURLY OBSERVATIONS)

STATION: [illegible] STATION NAME: [illegible] YEARS: 75-84 MONTH: [illegible]

CLASS: ALL WEATHER HOURS (L.S.T.): [illegible]

CONDITION:

SPEED (KNTS) DIR.	1 - 3	4 - 6	7 - 10	11 - 16	17 - 21	22 - 27	28 - 33	34 - 40	41 - 47	48 - 55	≥56	%	MEAN WIND SPEED
N	[illegible]	[illegible]			.4							[illegible]	[illegible]
NNE	[illegible]	1.4	.4	.4								[illegible]	[illegible]
NE		[illegible]		.4								[illegible]	[illegible]
ENE	[illegible]		.4									1.1	4.[illegible]
E	[illegible]	1.4	.7									[illegible]	[illegible]
ESE													
SE	[illegible]											[illegible]	[illegible]
SSE	[illegible]	[illegible]										[illegible]	[illegible]
S	1.[illegible]	[illegible]	[illegible]									[illegible]	[illegible]
SSW	[illegible]	[illegible]	.4									[illegible]	[illegible]
SW	4.[illegible]	[illegible]	[illegible]	[illegible]								1[illegible].4	[illegible]
WSW	[illegible]	[illegible]	[illegible]	[illegible]	.4							1[illegible].7	[illegible]
W	[illegible]	[illegible]	[illegible]	[illegible]	.4							1.[illegible]	[illegible]
WNW	1.[illegible]	[illegible]	.4	1.1	.4							[illegible]	7.[illegible]
NW	[illegible]	.7		.4		.4						[illegible]	[illegible]
NNW		.4										.4	[illegible]
VARBL													
CALM												1.[illegible]	
	24.[illegible]	4.5	19.1	[illegible].9	1.1	.7						[illegible]	[illegible]

TOTAL NUMBER OF OBSERVATIONS [illegible]

USAFETAC FORM 0-8-5 (OL-A) JUL 84 PREVIOUS EDITIONS OF THIS FORM ARE OBSOLETE

SURFACE WINDS

PERCENTAGE FREQUENCY OF WIND DIRECTION AND SPEED (FROM HOURLY OBSERVATIONS)

STATION _____ STATION NAME _____ YEARS _____ MONTH _____

CLASS _____ HOURS (L S T) _____

CONDITION _____

SPEED (KNTS) DIR.	1 - 3	4 - 6	7 - 10	11 - 16	17 - 21	22 - 27	28 - 33	34 - 40	41 - 47	48 - 55	≥56	%	MEAN WIND SPEED
N	[illegible]	[illegible]										[illegible]	[illegible]
NNE	[illegible]	[illegible]	[illegible]									[illegible]	[illegible]
NE	[illegible]	[illegible]	[illegible]	[illegible]								[illegible]	[illegible]
ENE	[illegible]		[illegible]	[illegible]								[illegible]	[illegible]
E	[illegible]	[illegible]	[illegible]									[illegible]	[illegible]
ESE		[illegible]	[illegible]	[illegible]								[illegible]	[illegible]
SE	[illegible]	[illegible]	[illegible]									[illegible]	[illegible]
SSE	[illegible]	[illegible]		[illegible]								[illegible]	[illegible]
S	[illegible]	[illegible]	[illegible]	[illegible]								[illegible]	[illegible]
SSW	[illegible]	[illegible]	[illegible]	[illegible]		[illegible]						[illegible]	[illegible]
SW	[illegible]	[illegible]	[illegible]	[illegible]	[illegible]	[illegible]						[illegible]	[illegible]
WSW	[illegible]	[illegible]	[illegible]	[illegible]	[illegible]	[illegible]						[illegible]	[illegible]
W	[illegible]	[illegible]	[illegible]	[illegible]	[illegible]	[illegible]						[illegible]	[illegible]
WNW	[illegible]	[illegible]	[illegible]	[illegible]	[illegible]	[illegible]	[illegible]					[illegible]	[illegible]
NW	[illegible]	[illegible]	[illegible]	[illegible]		[illegible]						[illegible]	[illegible]
NNW		[illegible]										[illegible]	[illegible]
VARBL													
CALM												[illegible]	
	[illegible]	[illegible]	[illegible]	[illegible]	[illegible]	[illegible]	[illegible]					[illegible]	

TOTAL NUMBER OF OBSERVATIONS _____

USAFETAC FORM JUL 64 0-8-5 (OL-A) PREVIOUS EDITIONS OF THIS FORM ARE OBSOLETE

SURFACE WINDS

PERCENTAGE FREQUENCY OF WIND DIRECTION AND SPEED (FROM HOURLY OBSERVATIONS)

STATION: [illegible] STATION NAME: [illegible] YEARS: 78-84 MONTH: [illegible]

CLASS: ALL WEATHER HOURS (L.S.T.): [illegible]

CONDITION:

SPEED (KNTS) DIR.	1 - 3	4 - 6	7 - 10	11 - 16	17 - 21	22 - 27	28 - 33	34 - 40	41 - 47	48 - 55	≥56	%	MEAN WIND SPEED
N	[illegible]	1.1	[illegible]									[illegible]	[illegible]
NNE	[illegible]	[illegible]	[illegible]	[illegible]	[illegible]							[illegible]	[illegible]
NE	[illegible]	1.[illegible]	[illegible]	[illegible]	[illegible]							[illegible]	[illegible]
ENE	[illegible]	1.[illegible]	[illegible]	[illegible]								[illegible]	[illegible]
E	[illegible]	[illegible]	[illegible]	[illegible]								[illegible]	[illegible]
ESE	[illegible]		[illegible]									[illegible]	[illegible]
SE	[illegible]	[illegible]	[illegible]									[illegible]	[illegible]
SSE	[illegible]	[illegible]		[illegible]								[illegible]	[illegible]
S	[illegible]	1.[illegible]	[illegible]		[illegible]							[illegible]	[illegible]
SSW	1.[illegible]	[illegible]	1.1	[illegible]								[illegible]	[illegible]
SW	1.1	[illegible]	4.4	[illegible]	[illegible]							1.[illegible]	[illegible]
WSW	[illegible]	1.2	[illegible]	[illegible]	1.9	1.[illegible]	[illegible]					1[illegible].7	[illegible]
W	[illegible]	[illegible]	2.1	2.7	2.7	[illegible]	[illegible]					1[illegible]	[illegible]
WNW	[illegible]	[illegible]	[illegible]	1.6	[illegible]	[illegible]	[illegible]					[illegible]	[illegible]
NW	[illegible]	[illegible]	[illegible]	[illegible]	[illegible]	[illegible]						[illegible]	[illegible]
NNW	[illegible]	[illegible]	[illegible]									[illegible]	[illegible]
VARBL													
CALM												[illegible]	
	[illegible]	1.1	17.[illegible]	[illegible]	6.[illegible]	[illegible]	[illegible]					1[illegible]	7.[illegible]

TOTAL NUMBER OF OBSERVATIONS [illegible]

USAFETAC FORM 0-8-5 OL-A JUL 64 PREVIOUS EDITIONS OF THIS FORM ARE OBSOLETE

SURFACE WINDS

PERCENTAGE FREQUENCY OF WIND DIRECTION AND SPEED (FROM HOURLY OBSERVATIONS)

STATION _____ STATION NAME _____ YEARS _____ MONTH _____

CLASS _____ HOURS (L S T) _____

CONDITION _____

SPEED (KNTS) DIR.	1 - 3	4 - 6	7 - 10	11 - 16	17 - 21	22 - 27	28 - 33	34 - 40	41 - 47	48 - 55	≥56	%	MEAN WIND SPEED
N	[illegible]	[illegible]	[illegible]									[illegible]	[illegible]
NNE	[illegible]	[illegible]	[illegible]	[illegible]								[illegible]	[illegible]
NE	[illegible]	[illegible]	[illegible]	[illegible]								[illegible]	[illegible]
ENE	[illegible]	[illegible]	[illegible]	[illegible]	[illegible]							[illegible]	[illegible]
E	[illegible]	[illegible]	[illegible]	[illegible]	[illegible]							[illegible]	[illegible]
ESE	[illegible]	[illegible]	[illegible]									[illegible]	[illegible]
SE	[illegible]	[illegible]	[illegible]									[illegible]	[illegible]
SSE	[illegible]	[illegible]	[illegible]	[illegible]								[illegible]	[illegible]
S	[illegible]	[illegible]	[illegible]	[illegible]								[illegible]	[illegible]
SSW	[illegible]	[illegible]	[illegible]	[illegible]	[illegible]	[illegible]						[illegible]	[illegible]
SW	[illegible]	[illegible]	[illegible]	[illegible]	[illegible]	[illegible]						[illegible]	[illegible]
WSW	[illegible]	[illegible]	[illegible]	[illegible]	[illegible]	[illegible]	[illegible]					[illegible]	[illegible]
W	[illegible]	[illegible]	[illegible]	[illegible]	[illegible]	[illegible]	[illegible]					[illegible]	[illegible]
WNW	[illegible]	[illegible]	[illegible]	[illegible]	[illegible]	[illegible]	[illegible]					[illegible]	[illegible]
NW	[illegible]	[illegible]	[illegible]	[illegible]	[illegible]	[illegible]	[illegible]					[illegible]	[illegible]
NNW		[illegible]	[illegible]	[illegible]								[illegible]	[illegible]
VARBL													
CALM													
	[illegible]	[illegible]	[illegible]	[illegible]	[illegible]	[illegible]	[illegible]					[illegible]	[illegible]

TOTAL NUMBER OF OBSERVATIONS _____

USAFETAC FORM JUL 64 0-8-5 OL-A PREVIOUS EDITIONS OF THIS FORM ARE OBSOLETE

SURFACE WINDS

PERCENTAGE FREQUENCY OF WIND DIRECTION AND SPEED (FROM HOURLY OBSERVATIONS)

STATION _____ STATION NAME _____ YEARS _____ MONTH _____

CLASS _____ HOURS (L S T) _____

CONDITION _____

SPEED (KNTS) DIR	1 - 3	4 - 6	7 - 10	11 - 16	17 - 21	22 - 27	28 - 33	34 - 40	41 - 47	48 - 55	≥56	%	MEAN WIND SPEED
N													
NNE													
NE													
ENE													
E													
ESE													
SE													
SSE													
S													
SSW													
SW													
WSW													
W													
WNW													
NW													
NNW													
VARBL													
CALM													

TOTAL NUMBER OF OBSERVATIONS _____

USAFETAC FORM JUL 64 0-8-5 OL-A PREVIOUS EDITIONS OF THIS FORM ARE OBSOLETE

SURFACE WINDS

PERCENTAGE FREQUENCY OF WIND DIRECTION AND SPEED (FROM HOURLY OBSERVATIONS)

STATION _____ STATION NAME _____ YEARS _____ MONTH _____

CLASS _____ HOURS (L S T) _____

CONDITION _____

SPEED (KNTS) DIR.	1 - 3	4 - 6	7 - 10	11 - 16	17 - 21	22 - 27	28 - 33	34 - 40	41 - 47	48 - 55	≥56	%	MEAN WIND SPEED
N	[illegible]	[illegible]	[illegible]	[illegible]								[illegible]	[illegible]
NNE	[illegible]	[illegible]	[illegible]									[illegible]	[illegible]
NE	[illegible]	[illegible]	[illegible]	[illegible]	[illegible]							[illegible]	[illegible]
ENE	[illegible]	[illegible]	[illegible]	[illegible]								[illegible]	[illegible]
E	[illegible]	[illegible]	[illegible]	[illegible]								[illegible]	[illegible]
ESE	[illegible]	[illegible]										[illegible]	[illegible]
SE	[illegible]	[illegible]			[illegible]							[illegible]	[illegible]
SSE	[illegible]	[illegible]	[illegible]									[illegible]	[illegible]
S	[illegible]	[illegible]	[illegible]	[illegible]								[illegible]	[illegible]
SSW	[illegible]	[illegible]	[illegible]	[illegible]	[illegible]							[illegible]	[illegible]
SW	[illegible]	[illegible]	[illegible]	[illegible]	[illegible]	[illegible]						[illegible]	[illegible]
WSW	[illegible]	[illegible]	[illegible]	[illegible]	[illegible]	[illegible]						[illegible]	[illegible]
W	[illegible]	[illegible]	[illegible]	[illegible]	[illegible]	[illegible]						[illegible]	[illegible]
WNW	[illegible]	[illegible]	[illegible]	[illegible]	[illegible]	[illegible]						[illegible]	[illegible]
NW	[illegible]	[illegible]	[illegible]	[illegible]	[illegible]	[illegible]	[illegible]					[illegible]	[illegible]
NNW	[illegible]	[illegible]	[illegible]									[illegible]	[illegible]
VARBL													
CALM												[illegible]	
	[illegible]	[illegible]	[illegible]	[illegible]	[illegible]	[illegible]	[illegible]					[illegible]	[illegible]

TOTAL NUMBER OF OBSERVATIONS _____

USAFETAC FORM JUL 64 0-8-5 OL-A PREVIOUS EDITIONS OF THIS FORM ARE OBSOLETE

SURFACE WINDS

PERCENTAGE FREQUENCY OF WIND DIRECTION AND SPEED (FROM HOURLY OBSERVATIONS)

STATION _____ STATION NAME _____ YEARS _____ MONTH _____

CLASS _____ HOURS (L.S.T.) _____

CONDITION _____

SPEED (KNTS) DIR.	1 - 3	4 - 6	7 - 10	11 - 16	17 - 21	22 - 27	28 - 33	34 - 40	41 - 47	48 - 55	≥56	%	MEAN WIND SPEED
N													
NNE													
NE													
ENE													
E													
ESE													
SE													
SSE													
S													
SSW													
SW													
WSW													
W													
WNW													
NW													
NNW													
VARBL													
CALM													

TOTAL NUMBER OF OBSERVATIONS _____

USAFETAC FORM JUL 64 0-8-5 OL-A PREVIOUS EDITIONS OF THIS FORM ARE OBSOLETE

SURFACE WINDS

PERCENTAGE FREQUENCY OF WIND DIRECTION AND SPEED (FROM HOURLY OBSERVATIONS)

STATION _____ STATION NAME _____ YEARS _____ MONTH _____

CLASS _____ HOURS (L S T)

CONDITION _____

SPEED KNTS. DIR	1 - 3	4 - 6	7 - 10	11 - 16	17 - 21	22 - 27	28 - 33	34 - 40	41 - 47	48 - 55	≥56	%	MEAN WIND SPEED
N													
NNE													
NE													
ENE													
E													
ESE													
SE													
SSE													
S													
SSW													
SW													
WSW													
W													
WNW													
NW													
NNW													
VARBL													
CALM													

TOTAL NUMBER OF OBSERVATIONS _____

USAFETAC FORM JUL 64 0-8-5 OL-A PREVIOUS EDITIONS OF THIS FORM ARE OBSOLETE

SURFACE WINDS

PERCENTAGE FREQUENCY OF WIND DIRECTION AND SPEED (FROM HOURLY OBSERVATIONS)

STATION _____ STATION NAME _____ YEARS _____ MONTH _____

CLASS _____ HOURS (L S T) _____

CONDITION _____

SPEED (KNTS) DIR.	1 - 3	4 - 6	7 - 10	11 - 16	17 - 21	22 - 27	28 - 33	34 - 40	41 - 47	48 - 55	≥56	%	MEAN WIND SPEED
N	[illegible]	[illegible]	[illegible]	[illegible]								[illegible]	[illegible]
NNE	[illegible]	[illegible]	[illegible]	[illegible]								[illegible]	[illegible]
NE	[illegible]	[illegible]	[illegible]	[illegible]								[illegible]	[illegible]
ENE	[illegible]	[illegible]	[illegible]	[illegible]	[illegible]							[illegible]	[illegible]
E	[illegible]	[illegible]	[illegible]	[illegible]								[illegible]	[illegible]
ESE	[illegible]	[illegible]	[illegible]	[illegible]								[illegible]	[illegible]
SE	[illegible]	[illegible]	[illegible]									[illegible]	[illegible]
SSE	[illegible]	[illegible]	[illegible]	[illegible]								[illegible]	[illegible]
S	[illegible]	[illegible]	[illegible]	[illegible]								[illegible]	[illegible]
SSW	[illegible]	[illegible]	[illegible]	[illegible]	[illegible]							[illegible]	[illegible]
SW	[illegible]	[illegible]	[illegible]	[illegible]	[illegible]	[illegible]	[illegible]					[illegible]	[illegible]
WSW	[illegible]	[illegible]	[illegible]	[illegible]	[illegible]	[illegible]						[illegible]	[illegible]
W	[illegible]	[illegible]	[illegible]	[illegible]	[illegible]	[illegible]						[illegible]	[illegible]
WNW	[illegible]	[illegible]	[illegible]	[illegible]	[illegible]	[illegible]		[illegible]				[illegible]	[illegible]
NW	[illegible]	[illegible]	[illegible]	[illegible]	[illegible]	[illegible]	[illegible]					[illegible]	[illegible]
NNW	[illegible]	[illegible]		[illegible]	[illegible]							[illegible]	[illegible]
VARBL													
CALM												[illegible]	
	[illegible]	[illegible]	[illegible]	[illegible]	[illegible]	[illegible]	[illegible]	[illegible]				[illegible]	[illegible]

TOTAL NUMBER OF OBSERVATIONS _____

USAFETAC FORM JUL 64 0-8-5 OL-A PREVIOUS EDITIONS OF THIS FORM ARE OBSOLETE

SURFACE WINDS

PERCENTAGE FREQUENCY OF WIND DIRECTION AND SPEED (FROM HOURLY OBSERVATIONS)

STATION _____ STATION NAME _____ YEARS _____ MONTH _____

CLASS _____ HOURS (L S T) _____

CONDITION _____

SPEED (KNTS) DIR.	1 - 3	4 - 6	7 - 10	11 - 16	17 - 21	22 - 27	28 - 33	34 - 40	41 - 47	48 - 55	≥56	%	MEAN WIND SPEED
N	[illegible]	[illegible]	[illegible]	[illegible]								[illegible]	[illegible]
NNE	[illegible]	[illegible]	[illegible]									[illegible]	[illegible]
NE	[illegible]	[illegible]	[illegible]	[illegible]	[illegible]							[illegible]	[illegible]
ENE	[illegible]	[illegible]	[illegible]	[illegible]								[illegible]	[illegible]
E	[illegible]	[illegible]	[illegible]	[illegible]	[illegible]							[illegible]	[illegible]
ESE	[illegible]	[illegible]	[illegible]	[illegible]								[illegible]	[illegible]
SE	[illegible]	[illegible]	[illegible]	[illegible]	[illegible]							[illegible]	[illegible]
SSE	[illegible]	[illegible]	[illegible]		[illegible]							[illegible]	[illegible]
S	[illegible]	[illegible]	[illegible]									[illegible]	[illegible]
SSW	[illegible]	[illegible]	[illegible]	[illegible]	[illegible]							[illegible]	[illegible]
SW	[illegible]	[illegible]	[illegible]	[illegible]	[illegible]	[illegible]						[illegible]	[illegible]
WSW	[illegible]	[illegible]	[illegible]	[illegible]	[illegible]	[illegible]	[illegible]					[illegible]	[illegible]
W	[illegible]	[illegible]	[illegible]	[illegible]	[illegible]	[illegible]						[illegible]	[illegible]
WNW	[illegible]	[illegible]	[illegible]	[illegible]	[illegible]	[illegible]	[illegible]					[illegible]	[illegible]
NW	[illegible]	[illegible]	[illegible]	[illegible]	[illegible]							[illegible]	[illegible]
NNW	[illegible]	[illegible]	[illegible]	[illegible]								[illegible]	[illegible]
VARBL													
CALM												[illegible]	
	[illegible]	[illegible]	[illegible]	[illegible]	[illegible]	[illegible]	[illegible]					[illegible]	[illegible]

TOTAL NUMBER OF OBSERVATIONS _____

USAFETAC FORM JUL 64 0-8-5 OL-A) PREVIOUS EDITIONS OF THIS FORM ARE OBSOLETE

SURFACE WINDS

PERCENTAGE FREQUENCY OF WIND DIRECTION AND SPEED (FROM HOURLY OBSERVATIONS)

STATION: [illegible] STATION NAME: [illegible] YEARS: 73-74 MONTH: [illegible]

CLASS: ALL WEATHER HOURS (L.S.T.): [illegible]

CONDITION:

SPEED (KNTS) DIR.	1 - 3	4 - 6	7 - 10	11 - 16	17 - 21	22 - 27	28 - 33	34 - 40	41 - 47	48 - 55	≥56	%	MEAN WIND SPEED
N	[illegible]	1.4	.1	.1								[illegible]	[illegible]
NNE	[illegible]	[illegible]	[illegible]	[illegible]								[illegible]	[illegible]
NE	[illegible]	[illegible]	1.1	.3	.2							[illegible]	[illegible]
ENE	[illegible]	1.1	[illegible]	.6	.1							[illegible]	[illegible]
E	[illegible]	1.1	.4	.4								[illegible]	[illegible]
ESE	[illegible]	[illegible]	.1	.1								[illegible]	[illegible]
SE	[illegible]	.6	[illegible]									[illegible]	[illegible]
SSE	[illegible]	[illegible]										[illegible]	[illegible]
S	[illegible]	[illegible]	[illegible]									[illegible]	[illegible]
SSW	[illegible]	.2	[illegible]	[illegible]								[illegible]	[illegible]
SW	.2	1.3	5.1	3.7	1.1	.5						1.[illegible]	1.[illegible]
WSW		1.[illegible]	7.4	5.2	2.3	.6						1[illegible]	1.[illegible]
W	[illegible]	1.1	3.[illegible]	6.3	2.5	.2						1[illegible]	1[illegible]
WNW	[illegible]	[illegible]	[illegible]	1.7	1.3	.3						[illegible]	1[illegible]
NW	[illegible]	.4	.1	.5								1.[illegible]	7.[illegible]
NNW	[illegible]	.4	[illegible]									[illegible]	4.[illegible]
VARBL													
CALM												[illegible]	
	1.[illegible]	15.[illegible]	18.1	21.4	7.4	1.7						1[illegible]	7.[illegible]

TOTAL NUMBER OF OBSERVATIONS [illegible]

USAFETAC FORM 0-8-5 (OL-A) JUL 64 PREVIOUS EDITIONS OF THIS FORM ARE OBSOLETE

SURFACE WINDS

PERCENTAGE FREQUENCY OF WIND DIRECTION AND SPEED (FROM HOURLY OBSERVATIONS)

STATION: [illegible] STATION NAME: [illegible] YEARS: [illegible] MONTH: [illegible]

CLASS: ALL WEATHER HOURS (L.S.T.): [illegible]

CONDITION: [illegible]

SPEED (KNTS) DIR.	1 - 3	4 - 6	7 - 10	11 - 16	17 - 21	22 - 27	28 - 33	34 - 40	41 - 47	48 - 55	≥56	%	MEAN WIND SPEED
N	[illegible]	[illegible]	[illegible]									[illegible]	[illegible]
NNE	[illegible]	[illegible]										[illegible]	[illegible]
NE	[illegible]	[illegible]	[illegible]			[illegible]						[illegible]	[illegible]
ENE	[illegible]	[illegible]	[illegible]	[illegible]								[illegible]	[illegible]
E	[illegible]	[illegible]										[illegible]	[illegible]
ESE	[illegible]											[illegible]	[illegible]
SE		[illegible]										[illegible]	[illegible]
SSE	[illegible]		[illegible]									[illegible]	[illegible]
S	[illegible]	[illegible]	[illegible]									[illegible]	[illegible]
SSW	[illegible]	[illegible]	[illegible]	[illegible]								[illegible]	[illegible]
SW	[illegible]	[illegible]	[illegible]	[illegible]	[illegible]	[illegible]						[illegible]	[illegible]
WSW	[illegible]	[illegible]	[illegible]	[illegible]	[illegible]	[illegible]						[illegible]	[illegible]
W	[illegible]	[illegible]	[illegible]	[illegible]	[illegible]	[illegible]						[illegible]	[illegible]
WNW	[illegible]	[illegible]	[illegible]	[illegible]	[illegible]	[illegible]	[illegible]					[illegible]	[illegible]
NW	[illegible]	[illegible]	[illegible]									[illegible]	[illegible]
NNW		[illegible]										[illegible]	[illegible]
VARBL													
CALM												[illegible]	
	[illegible]	[illegible]	[illegible]	[illegible]	[illegible]	[illegible]	[illegible]					[illegible]	[illegible]

TOTAL NUMBER OF OBSERVATIONS [illegible]

USAFETAC FORM JUL 64 0-8-5 OL-A PREVIOUS EDITIONS OF THIS FORM ARE OBSOLETE

SURFACE WINDS

PERCENTAGE FREQUENCY OF WIND DIRECTION AND SPEED (FROM HOURLY OBSERVATIONS)

STATION: [illegible] S AFB CA — STATION NAME

YEARS: 70-74

MONTH: [illegible]

CLASS: ALL WEATHER

HOURS (L S T): [illegible]

CONDITION: [illegible]

SPEED (KNTS) DIR.	1 - 3	4 - 6	7 - 10	11 - 16	17 - 21	22 - 27	28 - 33	34 - 40	41 - 47	48 - 55	≥56	%	MEAN WIND SPEED
N	[illegible]											[illegible]	[illegible]
NNE		[illegible]	[illegible]									[illegible]	[illegible]
NE	[illegible]											[illegible]	[illegible]
ENE			[illegible]									[illegible]	[illegible]
E													
ESE													
SE													
SSE													
S	[illegible]	[illegible]	[illegible]	[illegible]								[illegible]	[illegible]
SSW	[illegible]	[illegible]	[illegible]									[illegible]	[illegible]
SW	[illegible]	[illegible]	[illegible]	[illegible]	[illegible]							[illegible]	[illegible]
WSW	[illegible]	[illegible]	[illegible]	[illegible]	[illegible]							[illegible]	[illegible]
W	[illegible]	[illegible]	[illegible]	[illegible]	[illegible]							[illegible]	[illegible]
WNW	[illegible]	[illegible]		[illegible]	[illegible]	[illegible]						[illegible]	[illegible]
NW	[illegible]		[illegible]	[illegible]								[illegible]	[illegible]
NNW	[illegible]											[illegible]	[illegible]
VARBL													
CALM												[illegible]	
	[illegible]	[illegible]	[illegible]	[illegible]	[illegible]	[illegible]						[illegible]	[illegible]

TOTAL NUMBER OF OBSERVATIONS [illegible]

USAFETAC FORM 0-8-5 (OL-A) JUL 64 PREVIOUS EDITIONS OF THIS FORM ARE OBSOLETE

SURFACE WINDS

PERCENTAGE FREQUENCY OF WIND DIRECTION AND SPEED (FROM HOURLY OBSERVATIONS)

STATION: [illegible] STATION NAME: [illegible] YEARS: 75-84 MONTH: [illegible]

CLASS: ALL WEATHER HOURS (L.S.T.): [illegible]

CONDITION: [illegible]

SPEED (KNTS) DIR.	1 - 3	4 - 6	7 - 10	11 - 16	17 - 21	22 - 27	28 - 33	34 - 40	41 - 47	48 - 55	≥56	%	MEAN WIND SPEED
N	[illegible]	[illegible]	[illegible]	[illegible]	[illegible]	[illegible]	[illegible]	[illegible]	[illegible]	[illegible]	[illegible]	[illegible]	[illegible]
NNE	[illegible]	[illegible]	[illegible]	[illegible]	[illegible]	[illegible]	[illegible]	[illegible]	[illegible]	[illegible]	[illegible]	[illegible]	[illegible]
NE	[illegible]	[illegible]	[illegible]	[illegible]	[illegible]	[illegible]	[illegible]	[illegible]	[illegible]	[illegible]	[illegible]	[illegible]	[illegible]
ENE	[illegible]	[illegible]	[illegible]	[illegible]	[illegible]	[illegible]	[illegible]	[illegible]	[illegible]	[illegible]	[illegible]	[illegible]	[illegible]
E	[illegible]	[illegible]	[illegible]	[illegible]	[illegible]	[illegible]	[illegible]	[illegible]	[illegible]	[illegible]	[illegible]	[illegible]	[illegible]
ESE	[illegible]	[illegible]	[illegible]	[illegible]	[illegible]	[illegible]	[illegible]	[illegible]	[illegible]	[illegible]	[illegible]	[illegible]	[illegible]
SE	[illegible]	[illegible]	[illegible]	[illegible]	[illegible]	[illegible]	[illegible]	[illegible]	[illegible]	[illegible]	[illegible]	[illegible]	[illegible]
SSE	[illegible]	[illegible]	[illegible]	[illegible]	[illegible]	[illegible]	[illegible]	[illegible]	[illegible]	[illegible]	[illegible]	[illegible]	[illegible]
S	[illegible]	[illegible]	[illegible]	[illegible]	[illegible]	[illegible]	[illegible]	[illegible]	[illegible]	[illegible]	[illegible]	[illegible]	[illegible]
SSW	[illegible]	[illegible]	[illegible]	[illegible]	[illegible]	[illegible]	[illegible]	[illegible]	[illegible]	[illegible]	[illegible]	[illegible]	[illegible]
SW	[illegible]	[illegible]	[illegible]	[illegible]	[illegible]	[illegible]	[illegible]	[illegible]	[illegible]	[illegible]	[illegible]	[illegible]	[illegible]
WSW	[illegible]	[illegible]	[illegible]	[illegible]	[illegible]	[illegible]	[illegible]	[illegible]	[illegible]	[illegible]	[illegible]	[illegible]	[illegible]
W	[illegible]	[illegible]	[illegible]	[illegible]	[illegible]	[illegible]	[illegible]	[illegible]	[illegible]	[illegible]	[illegible]	[illegible]	[illegible]
WNW	[illegible]	[illegible]	[illegible]	[illegible]	[illegible]	[illegible]	[illegible]	[illegible]	[illegible]	[illegible]	[illegible]	[illegible]	[illegible]
NW	[illegible]	[illegible]	[illegible]	[illegible]	[illegible]	[illegible]	[illegible]	[illegible]	[illegible]	[illegible]	[illegible]	[illegible]	[illegible]
NNW	[illegible]	[illegible]	[illegible]	[illegible]	[illegible]	[illegible]	[illegible]	[illegible]	[illegible]	[illegible]	[illegible]	[illegible]	[illegible]
VARBL													
CALM												[illegible]	
	[illegible]	[illegible]	[illegible]	[illegible]	[illegible]	[illegible]	[illegible]					[illegible]	[illegible]

TOTAL NUMBER OF OBSERVATIONS [illegible]

USAFETAC FORM JUL 64 0-8-5 (OL-A) PREVIOUS EDITIONS OF THIS FORM ARE OBSOLETE

SURFACE WINDS

PERCENTAGE FREQUENCY OF WIND DIRECTION AND SPEED (FROM HOURLY OBSERVATIONS)

STATION: [illegible] | STATION NAME: [illegible] AFB [illegible] | YEARS: 75-[illegible] | MONTH: [illegible]

CLASS: ALL WEATHER | HOURS (L.S.T.): [illegible]

CONDITION: [illegible]

SPEED (KNTS) DIR.	1 - 3	4 - 6	7 - 10	11 - 16	17 - 21	22 - 27	28 - 33	34 - 40	41 - 47	48 - 55	≥56	%	MEAN WIND SPEED
N		.2	.1	.2								.5	10.[illegible]
NNE		.[illegible]	.1									.[illegible]	[illegible]
NE	.[illegible]	.[illegible]	.[illegible]	.1								1.[illegible]	5.1
ENE	.[illegible]	.[illegible]	.[illegible]	.3								.[illegible]	.4
E	.[illegible]	.1		.1								.[illegible]	[illegible]
ESE													
SE					.1							.[illegible]	17.[illegible]
SSE	.[illegible]	.1	.1									.[illegible]	[illegible]
S	.[illegible]		.[illegible]		.1							.[illegible]	[illegible]
SSW	.[illegible]	.[illegible]	.7	.4								1.[illegible]	7.7
SW	.[illegible]	.7	4.6	6.9	.4							1.[illegible]	11.[illegible]
WSW	.[illegible]	2.7	9.7	11.5	3.[illegible]	.2						[illegible]	11.[illegible]
W	1.[illegible]	3.[illegible]	10.3	[illegible].9	2.3	.6						[illegible].7	10.7
WNW	.[illegible]	1.3	4.[illegible]	6.2	1.6	1.1	.4					15.[illegible]	12.7
NW	.[illegible]	.7	1.7	1.7	.2	.2						.1	1.[illegible]
NNW	.[illegible]		.1									.[illegible]	[illegible]
VARBL													
CALM												[illegible]	
	[illegible]	10.[illegible]	31.[illegible]	37.4	7.8	2.0	.4					1[illegible]	1[illegible]

TOTAL NUMBER OF OBSERVATIONS [illegible]

USAFETAC FORM JUL 64 0-8-5 (OL-A) PREVIOUS EDITIONS OF THIS FORM ARE OBSOLETE

SURFACE WINDS

PERCENTAGE FREQUENCY OF WIND DIRECTION AND SPEED (FROM HOURLY OBSERVATIONS)

STATION _____ STATION NAME _____ YEARS _____ MONTH _____

CLASS _____ HOURS (L.S.T.) _____

CONDITION _____

SPEED (KNTS) DIR.	1 - 3	4 - 6	7 - 10	11 - 16	17 - 21	22 - 27	28 - 33	34 - 40	41 - 47	48 - 55	≥56	%	MEAN WIND SPEED
N	[illegible]	[illegible]	[illegible]									[illegible]	[illegible]
NNE	[illegible]	[illegible]	[illegible]									[illegible]	[illegible]
NE	[illegible]	[illegible]	[illegible]	[illegible]		[illegible]						[illegible]	[illegible]
ENE	[illegible]	[illegible]	[illegible]	[illegible]		[illegible]						[illegible]	[illegible]
E	[illegible]	[illegible]	[illegible]	[illegible]								[illegible]	[illegible]
ESE	[illegible]	[illegible]										[illegible]	[illegible]
SE	[illegible]											[illegible]	[illegible]
SSE	[illegible]	[illegible]										[illegible]	[illegible]
S	[illegible]	[illegible]	[illegible]	[illegible]								[illegible]	[illegible]
SSW	[illegible]	[illegible]	[illegible]	[illegible]	[illegible]							[illegible]	[illegible]
SW	[illegible]	[illegible]	[illegible]	[illegible]	[illegible]	[illegible]						[illegible]	[illegible]
WSW	[illegible]	[illegible]	[illegible]	[illegible]	[illegible]	[illegible]						[illegible]	[illegible]
W	[illegible]	[illegible]	[illegible]	[illegible]	[illegible]	[illegible]	[illegible]					[illegible]	[illegible]
WNW	[illegible]	[illegible]	[illegible]	[illegible]	[illegible]	[illegible]	[illegible]	[illegible]				[illegible]	[illegible]
NW	[illegible]	[illegible]	[illegible]	[illegible]	[illegible]	[illegible]						[illegible]	[illegible]
NNW	[illegible]	[illegible]	[illegible]		[illegible]							[illegible]	[illegible]
VARBL													
CALM												[illegible]	
	[illegible]	[illegible]	[illegible]	[illegible]	[illegible]	[illegible]	[illegible]	[illegible]				[illegible]	[illegible]

TOTAL NUMBER OF OBSERVATIONS _____

USAFETAC FORM JUL 64 0-8-5 (L-A) PREVIOUS EDITIONS OF THIS FORM ARE OBSOLETE

SURFACE WINDS

PERCENTAGE FREQUENCY OF WIND DIRECTION AND SPEED (FROM HOURLY OBSERVATIONS)

STATION: [illegible] STATION NAME: [illegible] YEARS: [illegible] MONTH: [illegible]

CLASS: ALL WEATHER HOURS (L S T): [illegible]

CONDITION: [illegible]

SPEED (KNTS) DIR.	1 - 3	4 - 6	7 - 10	11 - 16	17 - 21	22 - 27	28 - 33	34 - 40	41 - 47	48 - 55	≥ 56	%	MEAN WIND SPEED
N	[illegible]	1.[illegible]	[illegible]	[illegible]								[illegible]	[illegible]
NNE	[illegible]	1.[illegible]	[illegible]	[illegible]								[illegible]	[illegible]
NE	[illegible]	[illegible]	[illegible]	[illegible]		[illegible]						[illegible]	[illegible]
ENE	[illegible]	1.[illegible]	1.[illegible]	[illegible]		[illegible]						[illegible]	[illegible]
E	[illegible]	1.[illegible]	[illegible]	[illegible]								[illegible]	[illegible]
ESE	[illegible]	[illegible]	[illegible]									[illegible]	[illegible]
SE	[illegible]	[illegible]	[illegible]									[illegible]	[illegible]
SSE	1.[illegible]	[illegible]	[illegible]									[illegible]	[illegible]
S	[illegible]	1.1	[illegible]		.1							[illegible]	[illegible]
SSW	[illegible]	[illegible]	1.[illegible]	[illegible]	.1							[illegible]	7.7
SW	[illegible]	1.7	7.1	[illegible]	2.3	[illegible]						1.[illegible]	1.[illegible]
WSW	[illegible]	1.2	3.[illegible]	[illegible]	4.3	1.[illegible]	[illegible]					1.[illegible]	1.[illegible]
W	[illegible]	1.7	2.[illegible]	[illegible]	4.4	[illegible]	[illegible]	.1				1.[illegible]	1.[illegible]
WNW	[illegible]	[illegible]	1.2	3.4	2.1	[illegible]	[illegible]					[illegible]	1.[illegible]
NW	[illegible]	[illegible]	[illegible]	.7	.7	[illegible]	.1					[illegible]	1.[illegible]
NNW	[illegible]	[illegible]	[illegible]	.1	.1							[illegible]	[illegible]
VARBL													
CALM												[illegible]	
	1.4	1[illegible].3	1[illegible]	26.9	14.1	3.7	.7	.1				1.[illegible]	1.[illegible]

TOTAL NUMBER OF OBSERVATIONS [illegible]

USAFETAC FORM JUL 64 0-8-5 (OL-A) PREVIOUS EDITIONS OF THIS FORM ARE OBSOLETE

SURFACE WINDS

PERCENTAGE FREQUENCY OF WIND DIRECTION AND SPEED (FROM HOURLY OBSERVATIONS)

STATION: [illegible] STATION NAME: [illegible] YEARS: 75-[illegible] MONTH: [illegible]

CLASS: ALL WEATHER HOURS (L.S.T.): [illegible]-12

CONDITION:

SPEED (KNTS) DIR	1 - 3	4 - 6	7 - 10	11 - 16	17 - 21	22 - 27	28 - 33	34 - 40	41 - 47	48 - 55	≥56	%	MEAN WIND SPEED
N	.[illegible]	1.[illegible]	.[illegible]	.[illegible]								[illegible]	[illegible]
NNE	.7	1.6	.[illegible]	.4								4.[illegible]	[illegible]
NE	1.[illegible]	1.7	.[illegible]	.[illegible]		.1						.1	[illegible].7
ENE	.[illegible]	1.2	.[illegible]	.6	.[illegible]	.1						.4	7.[illegible]
E	.[illegible]	.7	.[illegible]									1.[illegible]	[illegible].7
ESE	.[illegible]	.1	.[illegible]									1.[illegible]	4.[illegible]
SE	.[illegible]	.[illegible]	.1		.1							.1	4.[illegible]
SSE	.[illegible]	.1	.[illegible]									.[illegible]	[illegible].3
S	.[illegible]	.[illegible]	.[illegible]									[illegible]	4.[illegible]
SSW	.[illegible]	1.[illegible]	1.[illegible]	.3								.[illegible]	6.7
SW	.[illegible]	2.[illegible]	4.4	5.8	1.2							1[illegible]	1[illegible]
WSW	.[illegible]	1.[illegible]	4.[illegible]	6.4	2.1	1.2						1[illegible]	1[illegible]
W	.4	1.1	3.[illegible]	.7	[illegible]	.6						1[illegible]	1[illegible]
WNW	.[illegible]	.1	1.2	1.2	.[illegible]	.7						[illegible].1	1[illegible]
NW		.[illegible]	.[illegible]	1.[illegible]	.2							[illegible]	1.3
NNW	.[illegible]	.7	.[illegible]									1.[illegible]	5.[illegible]
VARBL													
CALM												[illegible]1.	
	11.[illegible]	15.2	17.1	23.6	7.7	2.7						1[illegible]	[illegible].7

TOTAL NUMBER OF OBSERVATIONS [illegible]

USAFETAC FORM JUL 64 0-8-5 OL-A PREVIOUS EDITIONS OF THIS FORM ARE OBSOLETE

SURFACE WINDS

PERCENTAGE FREQUENCY OF WIND DIRECTION AND SPEED (FROM HOURLY OBSERVATIONS)

STATION: [illegible] STATION NAME: [illegible] YEARS: 75-84 MONTH: [illegible]

CLASS: ALL WEATHER HOURS (L.S.T.): [illegible]

CONDITION:

SPEED (KNTS) DIR.	1 - 3	4 - 6	7 - 10	11 - 16	17 - 21	22 - 27	28 - 33	34 - 40	41 - 47	48 - 55	≥56	%	MEAN WIND SPEED
N	[illegible]	[illegible]	[illegible]	[illegible]								[illegible]	[illegible]
NNE	[illegible]	[illegible]	[illegible]	[illegible]								[illegible]	[illegible]
NE	[illegible]	[illegible]	[illegible]	[illegible]								[illegible]	[illegible]
ENE	[illegible]	[illegible]	[illegible]	[illegible]								[illegible]	[illegible]
E		[illegible]										[illegible]	[illegible]
ESE			[illegible]									[illegible]	[illegible]
SE	[illegible]	[illegible]										[illegible]	[illegible]
SSE	[illegible]	[illegible]										[illegible]	[illegible]
S	[illegible]	[illegible]	[illegible]									[illegible]	[illegible]
SSW	[illegible]	[illegible]	[illegible]	[illegible]								[illegible]	[illegible]
SW	[illegible]	[illegible]	[illegible]	[illegible]	[illegible]							[illegible]	[illegible]
WSW	[illegible]	[illegible]	[illegible]	[illegible]	[illegible]	[illegible]						[illegible]	[illegible]
W	[illegible]	[illegible]	[illegible]	[illegible]	[illegible]	[illegible]	[illegible]					[illegible]	[illegible]
WNW	[illegible]	[illegible]	[illegible]	[illegible]	[illegible]	[illegible]						[illegible]	[illegible]
NW	[illegible]	[illegible]	[illegible]	[illegible]								[illegible]	[illegible]
NNW	[illegible]											[illegible]	[illegible]
VARBL													
CALM												[illegible]	
	[illegible]	[illegible]	[illegible]	[illegible]	[illegible]	[illegible]	[illegible]					[illegible]	[illegible]

TOTAL NUMBER OF OBSERVATIONS [illegible]

USAFETAC FORM JUL 64 0-8-5 (OL-A) PREVIOUS EDITIONS OF THIS FORM ARE OBSOLETE

SURFACE WINDS

PERCENTAGE FREQUENCY OF WIND DIRECTION AND SPEED (FROM HOURLY OBSERVATIONS)

STATION: [illegible] STATION NAME: [illegible] YEARS: 79-[illegible] MONTH: [illegible]

CLASS: ALL WEATHER HOURS (L.S.T.): [illegible]

CONDITION: [illegible]

SPEED (KNTS) DIR.	1 - 3	4 - 6	7 - 10	11 - 16	17 - 21	22 - 27	28 - 33	34 - 40	41 - 47	48 - 55	≥56	%	MEAN WIND SPEED
N	[illegible]	[illegible]										[illegible]	[illegible]
NNE	[illegible]	[illegible]	[illegible]	[illegible]								[illegible]	[illegible]
NE		[illegible]										[illegible]	[illegible]
ENE			[illegible]	[illegible]								[illegible]	[illegible]
E		[illegible]		[illegible]								[illegible]	[illegible]
ESE	[illegible]	[illegible]										[illegible]	[illegible]
SE	[illegible]											[illegible]	[illegible]
SSE			[illegible]									[illegible]	[illegible]
S	[illegible]	[illegible]	[illegible]		[illegible]							[illegible]	[illegible]
SSW	[illegible]	[illegible]	[illegible]	[illegible]								[illegible]	[illegible]
SW	[illegible]	[illegible]	[illegible]	[illegible]								[illegible]	[illegible]
WSW	[illegible]	[illegible]	[illegible]	[illegible]	[illegible]	[illegible]						[illegible]	[illegible]
W	[illegible]	[illegible]	[illegible]	[illegible]	[illegible]	[illegible]	[illegible]					[illegible]	[illegible]
WNW	[illegible]	[illegible]	[illegible]	[illegible]	[illegible]							[illegible]	[illegible]
NW	[illegible]	[illegible]	[illegible]	[illegible]		[illegible]						[illegible]	[illegible]
NNW	[illegible]	[illegible]		[illegible]								[illegible]	[illegible]
VARBL													
CALM												[illegible]	
	[illegible]	[illegible]	[illegible]	[illegible]	[illegible]	[illegible]	[illegible]					[illegible]	[illegible]

TOTAL NUMBER OF OBSERVATIONS [illegible]

USAFETAC FORM JUL 64 0-8-5 OL-A PREVIOUS EDITIONS OF THIS FORM ARE OBSOLETE

SURFACE WINDS

PERCENTAGE FREQUENCY OF WIND DIRECTION AND SPEED (FROM HOURLY OBSERVATIONS)

STATION: [illegible] STATION NAME: [illegible] YEARS: 75-84 MONTH: [illegible]

CLASS: ALL WEATHER HOURS (L S T): [illegible]

CONDITION: [illegible]

SPEED (KNTS) DIR.	1 - 3	4 - 6	7 - 10	11 - 16	17 - 21	22 - 27	28 - 33	34 - 40	41 - 47	48 - 55	≥56	%	MEAN WIND SPEED
N	[illegible]	[illegible]										[illegible]	[illegible]
NNE	[illegible]	[illegible]										[illegible]	[illegible]
NE	[illegible]	[illegible]										[illegible]	[illegible]
ENE			[illegible]	[illegible]								[illegible]	[illegible]
E	[illegible]											[illegible]	[illegible]
ESE													
SE	[illegible]	[illegible]										[illegible]	[illegible]
SSE													
S	[illegible]	[illegible]										[illegible]	[illegible]
SSW	[illegible]	[illegible]	[illegible]	[illegible]								[illegible]	[illegible]
SW	[illegible]	[illegible]	[illegible]	[illegible]	[illegible]							[illegible]	[illegible]
WSW	[illegible]	[illegible]	[illegible]	[illegible]	[illegible]							[illegible]	[illegible]
W	[illegible]	[illegible]	[illegible]	[illegible]		[illegible]						[illegible]	[illegible]
WNW	[illegible]	[illegible]	[illegible]	[illegible]								[illegible]	[illegible]
NW	[illegible]		[illegible]	[illegible]								[illegible]	[illegible]
NNW	[illegible]											[illegible]	[illegible]
VARBL													
CALM												[illegible]	
	[illegible]	[illegible]	[illegible]	[illegible]	[illegible]	[illegible]						[illegible]	[illegible]

TOTAL NUMBER OF OBSERVATIONS [illegible]

USAFETAC FORM JUL 64 0-8-5 (OL-A) PREVIOUS EDITIONS OF THIS FORM ARE OBSOLETE

SURFACE WINDS

PERCENTAGE FREQUENCY OF WIND DIRECTION AND SPEED (FROM HOURLY OBSERVATIONS)

STATION: [illegible] STATION NAME: [illegible] YEARS: [illegible] MONTH: [illegible]

CLASS: ALL WEATHER HOURS (L S T.): [illegible]

CONDITION: [illegible]

SPEED (KNTS) DIR.	1 - 3	4 - 6	7 - 10	11 - 16	17 - 21	22 - 27	28 - 33	34 - 40	41 - 47	48 - 55	≥56	%	MEAN WIND SPEED
N	1.[illegible]	.[illegible]										[illegible]	[illegible]
NNE	1.[illegible]	1.[illegible]	.[illegible]									[illegible]	[illegible]
NE	1.[illegible]	1.[illegible]	1.1									[illegible]	[illegible]
ENE	1.1	.[illegible]	.[illegible]	.1	.2							[illegible]	[illegible]
E	1.[illegible]	.[illegible]	.[illegible]	.[illegible]								[illegible]	[illegible]
ESE	.[illegible]	.[illegible]	.1									.[illegible]	[illegible]
SE	.[illegible]	.7	.1	.1								1.[illegible]	[illegible]
SSE	.[illegible]	.[illegible]										.[illegible]	[illegible]
S	1.[illegible]	.[illegible]	.[illegible]									[illegible]	[illegible]
SSW	1.[illegible]	[illegible]	1.[illegible]	.1								[illegible]	[illegible]
SW	1.[illegible]	4.1	7.[illegible]	[illegible].1	.7	.1						[illegible]	[illegible]
WSW	1.[illegible]	[illegible]	7.5	[illegible].7	1.2	.2						[illegible]	1.[illegible]
W	.[illegible]	[illegible].1	4.7	[illegible].6	.7	.4						[illegible]	1.[illegible]
WNW	.[illegible]	.7	.[illegible]	1.[illegible]	.2							[illegible]	1.[illegible]
NW	.[illegible]	.[illegible]	.2	.2								1.[illegible]	[illegible]
NNW	.[illegible]	.2	.1									.[illegible]	[illegible]
VARBL													
CALM												1.7	
	1.3	12.[illegible]	35.7	22.4	3.1	.5						[illegible]	[illegible]

TOTAL NUMBER OF OBSERVATIONS [illegible]

USAFETAC FORM 0-8-5 (OL-A) JUL 64 PREVIOUS EDITIONS OF THIS FORM ARE OBSOLETE

SURFACE WINDS

PERCENTAGE FREQUENCY OF WIND DIRECTION AND SPEED (FROM HOURLY OBSERVATIONS)

STATION _____ STATION NAME _____ YEARS _____ MONTH _____

CLASS _____ HOURS (L S T) _____

CONDITION _____

SPEED (KNTS) DIR.	1 - 3	4 - 6	7 - 10	11 - 16	17 - 21	22 - 27	28 - 33	34 - 40	41 - 47	48 - 55	≥56	%	MEAN WIND SPEED
N	[illegible]	[illegible]	[illegible]									[illegible]	[illegible]
NNE	[illegible]	[illegible]	[illegible]									[illegible]	[illegible]
NE	[illegible]	[illegible]	[illegible]	[illegible]								[illegible]	[illegible]
ENE	[illegible]	[illegible]	[illegible]	[illegible]								[illegible]	[illegible]
E	[illegible]	[illegible]	[illegible]	[illegible]								[illegible]	[illegible]
ESE	[illegible]	[illegible]	[illegible]	[illegible]								[illegible]	[illegible]
SE	[illegible]	[illegible]	[illegible]									[illegible]	[illegible]
SSE	[illegible]	[illegible]	[illegible]									[illegible]	[illegible]
S	[illegible]	[illegible]	[illegible]									[illegible]	[illegible]
SSW	[illegible]	[illegible]	[illegible]	[illegible]	[illegible]							[illegible]	[illegible]
SW	[illegible]	[illegible]	[illegible]	[illegible]	[illegible]	[illegible]						[illegible]	[illegible]
WSW	[illegible]	[illegible]	[illegible]	[illegible]	[illegible]	[illegible]						[illegible]	[illegible]
W	[illegible]	[illegible]	[illegible]	[illegible]	[illegible]	[illegible]						[illegible]	[illegible]
WNW	[illegible]	[illegible]	[illegible]	[illegible]	[illegible]	[illegible]						[illegible]	[illegible]
NW	[illegible]	[illegible]	[illegible]	[illegible]	[illegible]	[illegible]						[illegible]	[illegible]
NNW	[illegible]	[illegible]	[illegible]									[illegible]	[illegible]
VARBL													
CALM												[illegible]	
	[illegible]	[illegible]	[illegible]	[illegible]	[illegible]	[illegible]						[illegible]	[illegible]

TOTAL NUMBER OF OBSERVATIONS _____

USAFETAC FORM JUL 64 0-8-5 (OL-A) PREVIOUS EDITIONS OF THIS FORM ARE OBSOLETE

SURFACE WINDS

PERCENTAGE FREQUENCY OF WIND DIRECTION AND SPEED (FROM HOURLY OBSERVATIONS)

STATION: [illegible] STATION NAME: [illegible] YEARS: 72-[illegible] MONTH: [illegible]

CLASS: ALL WEATHER HOURS (L.S.T.): [illegible]

CONDITION: [illegible]

SPEED (KNTS) DIR.	1 - 3	4 - 6	7 - 10	11 - 16	17 - 21	22 - 27	28 - 33	34 - 40	41 - 47	48 - 55	≥56	%	MEAN WIND SPEED
N	[illegible]	[illegible]										[illegible]	[illegible]
NNE	[illegible]	[illegible]		.1								[illegible]	[illegible]
NE	[illegible]	[illegible]	[illegible]	.1								[illegible]	[illegible]
ENE	[illegible]	.1	.4	.2								[illegible]	[illegible]
E	[illegible]	[illegible]	[illegible]	.1								[illegible]	[illegible]
ESE	[illegible]			.1								[illegible]	[illegible]
SE		[illegible]			.1							[illegible]	[illegible]
SSE		[illegible]		.1								[illegible]	[illegible]
S	[illegible]		.1									[illegible]	[illegible]
SSW	[illegible]	[illegible]	[illegible]	[illegible]		[illegible]						[illegible]	[illegible]
SW	[illegible]	[illegible]	4.7	[illegible]	[illegible]	[illegible]						[illegible]	[illegible]
WSW	[illegible]	[illegible]	[illegible]	[illegible]	[illegible]	.9	.1					[illegible]	[illegible]
W	[illegible]	[illegible]	4.1	[illegible]	[illegible]	.3						[illegible]	[illegible]
WNW	[illegible]	[illegible]	[illegible]	[illegible]	[illegible]	.3						[illegible]	[illegible]
NW	[illegible]	[illegible]	[illegible]	1.2	.6	.4						[illegible]	[illegible]
NNW		[illegible]	.1	.1								[illegible]	[illegible]
VARBL													
CALM												[illegible]	
	[illegible]	5.7	[illegible]	44.7	27.3	3.2	.1					[illegible]	[illegible]

TOTAL NUMBER OF OBSERVATIONS [illegible]

USAFETAC FORM 0-8-5 OL-A JUL 64 PREVIOUS EDITIONS OF THIS FORM ARE OBSOLETE

SURFACE WINDS

PERCENTAGE FREQUENCY OF WIND DIRECTION AND SPEED (FROM HOURLY OBSERVATIONS)

STATION: [illegible] STATION NAME: [illegible] CA YEARS: 74-[illegible] MONTH: [illegible]

CLASS: ALL WEATHER HOURS (L.S.T.): [illegible]

CONDITION:

SPEED (KNTS) DIR.	1 - 3	4 - 6	7 - 10	11 - 16	17 - 21	22 - 27	28 - 33	34 - 40	41 - 47	48 - 55	≥56	%	MEAN WIND SPEED
N	[illegible]	[illegible]										[illegible]	[illegible]
NNE													
NE		[illegible]	[illegible]									[illegible]	[illegible]
ENE	[illegible]	[illegible]	[illegible]									[illegible]	[illegible]
E	[illegible]	[illegible]	[illegible]									[illegible]	[illegible]
ESE	[illegible]											[illegible]	[illegible]
SE	[illegible]											[illegible]	[illegible]
SSE	[illegible]											[illegible]	[illegible]
S	[illegible]				[illegible]							[illegible]	[illegible]
SSW			[illegible]	[illegible]								[illegible]	[illegible]
SW	[illegible]	[illegible]	[illegible]	[illegible]	[illegible]	[illegible]						[illegible]	[illegible]
WSW	[illegible]	[illegible]	[illegible]	[illegible]	[illegible]	[illegible]						[illegible]	[illegible]
W	[illegible]	[illegible]	[illegible]	[illegible]	[illegible]							[illegible]	[illegible]
WNW	[illegible]	[illegible]	[illegible]	[illegible]	[illegible]	[illegible]						[illegible]	[illegible]
NW		[illegible]	[illegible]	[illegible]	[illegible]							[illegible]	[illegible]
NNW			[illegible]									[illegible]	[illegible]
VARBL													
CALM												[illegible]	
	[illegible]	[illegible]	[illegible]	[illegible]	[illegible]	[illegible]						[illegible]	[illegible]

TOTAL NUMBER OF OBSERVATIONS [illegible]

USAFETAC FORM JUL 64 0-8-5 OL-A PREVIOUS EDITIONS OF THIS FORM ARE OBSOLETE

SURFACE WINDS

PERCENTAGE FREQUENCY OF WIND DIRECTION AND SPEED (FROM HOURLY OBSERVATIONS)

STATION: [illegible] STATION NAME: [illegible] AFB CA YEARS: 75-84 MONTH: [illegible]

CLASS: ALL WEATHER HOURS (L.S.T.): [illegible]

CONDITION:

SPEED (KNTS) DIR.	1 - 3	4 - 6	7 - 10	11 - 16	17 - 21	22 - 27	28 - 33	34 - 40	41 - 47	48 - 55	≥56	%	MEAN WIND SPEED
N	[illegible]											[illegible]	[illegible]
NNE	[illegible]											[illegible]	[illegible]
NE													
ENE													
E		[illegible]										[illegible]	[illegible]
ESE													
SE		[illegible]										[illegible]	[illegible]
SSE	[illegible]	[illegible]										[illegible]	[illegible]
S	[illegible]	[illegible]	[illegible]									[illegible]	[illegible]
SSW	[illegible]	[illegible]	[illegible]									[illegible]	[illegible]
SW	[illegible]	[illegible]	[illegible]	[illegible]								[illegible]	[illegible]
WSW	[illegible]	[illegible]	[illegible]	[illegible]								[illegible]	[illegible]
W	[illegible]	[illegible]	[illegible]	[illegible]								[illegible]	[illegible]
WNW	[illegible]											[illegible]	[illegible]
NW		[illegible]										[illegible]	[illegible]
NNW	[illegible]											[illegible]	[illegible]
VARBL													
CALM												[illegible]	
	[illegible]	[illegible]	[illegible]	[illegible]								[illegible]	[illegible]

TOTAL NUMBER OF OBSERVATIONS [illegible]

USAFETAC FORM JUL 64 0-8-5 OL-A PREVIOUS EDITIONS OF THIS FORM ARE OBSOLETE

SURFACE WINDS

PERCENTAGE FREQUENCY OF WIND DIRECTION AND SPEED (FROM HOURLY OBSERVATIONS)

STATION: [illegible] | STATION NAME: [illegible] | YEARS: [illegible] | MONTH: [illegible]

CLASS: ALL WEATHER | HOURS (L.S.T.): [illegible]

CONDITION: [illegible]

SPEED (KNTS) DIR.	1 - 3	4 - 6	7 - 10	11 - 16	17 - 21	22 - 27	28 - 33	34 - 40	41 - 47	48 - 55	≥56	%	MEAN WIND SPEED
N	[illegible]	[illegible]										[illegible]	[illegible]
NNE	[illegible]											[illegible]	[illegible]
NE	[illegible]											[illegible]	[illegible]
ENE	[illegible]	.1										[illegible]	[illegible]
E	[illegible]		.1									[illegible]	[illegible]
ESE	[illegible]		[illegible]									[illegible]	[illegible]
SE		[illegible]										[illegible]	[illegible]
SSE	[illegible]	[illegible]										[illegible]	[illegible]
S	1.[illegible]	2.[illegible]	1.[illegible]									[illegible]	[illegible]
SSW	[illegible]	[illegible]	4.[illegible]	.4								1.[illegible]	[illegible]
SW	[illegible]	1.[illegible]	12.[illegible]	[illegible]								[illegible]	[illegible]
WSW	[illegible]	4.2	[illegible].3	3.5	.3							16.[illegible]	7.[illegible]
W	1.[illegible]	1.	1.[illegible]	1.1	.1							[illegible]	7.[illegible]
WNW	[illegible]											[illegible]	[illegible]
NW	[illegible]	[illegible]										1.[illegible]	[illegible]
NNW	[illegible]	.1										[illegible]	[illegible]
VARBL													
CALM												1.4	
	17.[illegible]	[illegible]	26.1	7.8	.4							[illegible]	[illegible]

TOTAL NUMBER OF OBSERVATIONS [illegible]

USAFETAC FORM JUL 64 0-8-5 (OL-A) PREVIOUS EDITIONS OF THIS FORM ARE OBSOLETE

SURFACE WINDS

PERCENTAGE FREQUENCY OF WIND DIRECTION AND SPEED (FROM HOURLY OBSERVATIONS)

STATION: [illegible] | STATION NAME: [illegible] | YEARS: 75-84 | MONTH: JUL

CLASS: ALL WEATHER | HOURS (L S T): [illegible]

CONDITION:

SPEED (KNTS) DIR.	1 - 3	4 - 6	7 - 10	11 - 16	17 - 21	22 - 27	28 - 33	34 - 40	41 - 47	48 - 55	≥56	%	MEAN WIND SPEED
N	.1	.										[illegible]	[illegible]
NNE	.2	.1	.2									[illegible]	[illegible]
NE	1.	.	.2									[illegible]	[illegible]
ENE	.2	1.1										[illegible]	[illegible]
E	.	1.1	.1									[illegible]	[illegible]
ESE	.	.3		.1								[illegible]	[illegible]
SE	1.	.2										[illegible]	[illegible]
SSE	1.	.5	.1									[illegible]	[illegible]
S	1.1	1.5	.2									[illegible]	4.[illegible]
SSW	.1	3.	2.[illegible]	.1								[illegible]	[illegible]
SW	.	6.	5.8	2.5	.1							1.4	7.7
WSW	1.	3.3	6.4	5.6	.4							17.7	[illegible]
W	1.2	2.2	3.7	2.6	.2							[illegible]	[illegible]
WNW	.1	.3	.3	.3								[illegible]	[illegible]
NW	.	.1										[illegible]	[illegible]
NNW	.	.1	.3									[illegible]	[illegible]
VARBL													
CALM												1.[illegible]	
	22.[illegible]	2.4	3.5	12.3	.8							1[illegible]	[illegible]

TOTAL NUMBER OF OBSERVATIONS [illegible]

USAFETAC FORM JUL 64 0-8-5 (OL-A) PREVIOUS EDITIONS OF THIS FORM ARE OBSOLETE

SURFACE WINDS

PERCENTAGE FREQUENCY OF WIND DIRECTION AND SPEED (FROM HOURLY OBSERVATIONS)

STATION: [illegible] STATION NAME: [illegible] YEARS: 7 - 4 MONTH: [illegible]

CLASS: ALL WEATHER HOURS (L S T): [illegible]

CONDITION: [illegible]

SPEED (KNTS) DIR.	1 - 3	4 - 6	7 - 10	11 - 16	17 - 21	22 - 27	28 - 33	34 - 40	41 - 47	48 - 55	≥56	%	MEAN WIND SPEED
N	[illegible]	[illegible]	[illegible]									[illegible]	[illegible]
NNE	[illegible]	[illegible]	[illegible]									[illegible]	[illegible]
NE	[illegible]	1.2	[illegible]									[illegible]	[illegible]
ENE	1.[illegible]	[illegible]	[illegible]	[illegible]								[illegible]	[illegible]
E	1.[illegible]	1.[illegible]	[illegible]									[illegible]	[illegible]
ESE	[illegible]	[illegible]	[illegible]									[illegible]	[illegible]
SE	.1	1.2	[illegible]									[illegible]	[illegible]
SSE	[illegible]	1.1	[illegible]	.1								[illegible]	[illegible]
S	1.[illegible]	[illegible]	1.[illegible]									[illegible]	[illegible]
SSW	[illegible]	[illegible]	2.4	[illegible]								[illegible]	[illegible]
SW	1.[illegible]	4.4	[illegible]	[illegible]	1.1							[illegible]	[illegible]
WSW	[illegible]	[illegible]	[illegible]	[illegible]	1.1	.5						[illegible]	1.[illegible]
W	[illegible]	[illegible]	3.7	[illegible]	1.[illegible]	.1						[illegible]	1.[illegible]
WNW	[illegible]	1.[illegible]	[illegible]	.5	[illegible]							[illegible]	[illegible]
NW	1.[illegible]	[illegible]	[illegible]	.1								[illegible]	[illegible]
NNW	[illegible]	[illegible]										[illegible]	[illegible]
VARBL													
CALM												[illegible]	
	1.[illegible]	[illegible]	25.5	24.4	3.3	.6						[illegible]	[illegible]

TOTAL NUMBER OF OBSERVATIONS [illegible]

USAFETAC FORM 0-8-5 OL-A JUL 64 PREVIOUS EDITIONS OF THIS FORM ARE OBSOLETE

SURFACE WINDS

PERCENTAGE FREQUENCY OF WIND DIRECTION AND SPEED (FROM HOURLY OBSERVATIONS)

STATION: [illegible] | STATION NAME: [illegible] S AFB CA | YEARS: 75-[illegible] | MONTH: [illegible]

CLASS: ALL WEATHER | HOURS (L S T): [illegible]-1[illegible]

CONDITION:

SPEED (KNTS) DIR.	1 - 3	4 - 6	7 - 10	11 - 16	17 - 21	22 - 27	28 - 33	34 - 40	41 - 47	48 - 55	≥56	%	MEAN WIND SPEED
N	[illegible]	.1	.1	.3	.1							[illegible]	[illegible]
NNE	[illegible]	.1	.1									[illegible]	[illegible]
NE	[illegible]	[illegible]	.1									[illegible]	[illegible]
ENE	[illegible]	[illegible]	[illegible]									[illegible]	[illegible]
E	[illegible]	[illegible]	[illegible]	.2	.2	.1						[illegible]	[illegible]
ESE	[illegible]	.0	.2	.2								[illegible]	[illegible]
SE	[illegible]	[illegible]	[illegible]	.1								[illegible]	[illegible]
SSE	[illegible]	[illegible]	[illegible]	.1								[illegible]	[illegible]
S	[illegible]	[illegible]	[illegible]	.2								[illegible]	[illegible]
SSW	[illegible]	[illegible]	1.1	1.[illegible]								[illegible]	[illegible]
SW	[illegible]	1.[illegible]	7.3	17.[illegible]	[illegible].3		.1					[illegible]	[illegible]
WSW	[illegible]	1.[illegible]	5.[illegible]	16.[illegible]	9.4	.4						[illegible]	14.[illegible]
W	[illegible]	1.[illegible]	4.[illegible]	7.[illegible]	[illegible].4	.4						1.[illegible]	1.[illegible]
WNW	[illegible]	.7	[illegible]	[illegible].2	1.[illegible]							[illegible]	1.[illegible]
NW	[illegible]	.4	.1	1.[illegible]	.2							[illegible]	11.[illegible]
NNW	[illegible]	.7		.1								[illegible]	[illegible]
VARBL													
CALM												[illegible]	
	[illegible]	7.9	1.[illegible]	4[illegible].4	16.3	1.0	.1					1.[illegible]	1.[illegible]

TOTAL NUMBER OF OBSERVATIONS _____

USAFETAC FORM JUL 64 9-8-5 OL-A PREVIOUS EDITIONS OF THIS FORM ARE OBSOLETE

SURFACE WINDS

PERCENTAGE FREQUENCY OF WIND DIRECTION AND SPEED (FROM HOURLY OBSERVATIONS)

STATION _____ STATION NAME _____ YEARS _____ MONTH _____

CLASS _____ HOURS (L.S.T.) _____

CONDITION _____

SPEED (KNTS) DIR.	1 - 3	4 - 6	7 - 10	11 - 16	17 - 21	22 - 27	28 - 33	34 - 40	41 - 47	48 - 55	≥56	%	MEAN WIND SPEED
N	[illegible]	[illegible]	[illegible]	[illegible]	[illegible]							[illegible]	[illegible]
NNE													
NE	[illegible]	[illegible]	[illegible]	[illegible]								[illegible]	[illegible]
ENE	[illegible]	[illegible]	[illegible]									[illegible]	[illegible]
E		[illegible]	[illegible]		[illegible]							[illegible]	[illegible]
ESE	[illegible]	[illegible]										[illegible]	[illegible]
SE	[illegible]	[illegible]										[illegible]	[illegible]
SSE	[illegible]	[illegible]		[illegible]								[illegible]	[illegible]
S		[illegible]	[illegible]									[illegible]	[illegible]
SSW			[illegible]	[illegible]	[illegible]							[illegible]	[illegible]
SW	[illegible]	[illegible]	[illegible]	[illegible]	[illegible]							[illegible]	[illegible]
WSW	[illegible]	[illegible]	[illegible]	[illegible]	[illegible]							[illegible]	[illegible]
W	[illegible]	[illegible]	[illegible]	[illegible]	[illegible]	[illegible]						[illegible]	[illegible]
WNW	[illegible]	[illegible]	[illegible]	[illegible]	[illegible]							[illegible]	[illegible]
NW	[illegible]	[illegible]	[illegible]	[illegible]								[illegible]	[illegible]
NNW	[illegible]		[illegible]									[illegible]	[illegible]
VARBL													
CALM												[illegible]	
	[illegible]	[illegible]	[illegible]	[illegible]	[illegible]	[illegible]						[illegible]	[illegible]

TOTAL NUMBER OF OBSERVATIONS _____

USAFETAC FORM 0-8-5 (OL-A) JUL 64 PREVIOUS EDITIONS OF THIS FORM ARE OBSOLETE

SURFACE WINDS

PERCENTAGE FREQUENCY OF WIND DIRECTION AND SPEED (FROM HOURLY OBSERVATIONS)

STATION: [illegible] STATION NAME: [illegible] YEARS: 75-84 MONTH: [illegible]

CLASS: ALL WEATHER HOURS (L S T): [illegible]

CONDITION: [illegible]

SPEED (KNTS) DIR.	1 - 3	4 - 6	7 - 10	11 - 16	17 - 21	22 - 27	28 - 33	34 - 40	41 - 47	48 - 55	≥56	%	MEAN WIND SPEED
N	[illegible]	[illegible]										[illegible]	[illegible]
NNE													
NE													
ENE													
E	[illegible]											[illegible]	[illegible]
ESE													
SE	[illegible]	[illegible]										[illegible]	[illegible]
SSE	[illegible]	[illegible]										[illegible]	[illegible]
S	[illegible]	[illegible]	[illegible]									[illegible]	[illegible]
SSW	[illegible]	[illegible]	[illegible]	[illegible]								[illegible]	[illegible]
SW	[illegible]	[illegible]	[illegible]	[illegible]	[illegible]							[illegible]	[illegible]
WSW	[illegible]	[illegible]	[illegible]	[illegible]	[illegible]							[illegible]	[illegible]
W	[illegible]	[illegible]	[illegible]	[illegible]								[illegible]	[illegible]
WNW	[illegible]	[illegible]										[illegible]	[illegible]
NW		[illegible]										[illegible]	[illegible]
NNW		[illegible]										[illegible]	[illegible]
VARBL													
CALM												[illegible]	
	[illegible]	[illegible]	[illegible]	[illegible]	[illegible]							[illegible]	[illegible]

TOTAL NUMBER OF OBSERVATIONS [illegible]

USAFETAC FORM JUL 64 0-8-5 OL-A PREVIOUS EDITIONS OF THIS FORM ARE OBSOLETE

SURFACE WINDS

PERCENTAGE FREQUENCY OF WIND DIRECTION AND SPEED (FROM HOURLY OBSERVATIONS)

STATION _____ STATION NAME _____ YEARS _____ MONTH _____

CLASS _____ HOURS (L.S.T.) _____

CONDITION _____

SPEED (KNTS) DIR	1 - 3	4 - 6	7 - 10	11 - 16	17 - 21	22 - 27	28 - 33	34 - 40	41 - 47	48 - 55	≥56	%	MEAN WIND SPEED
N													
NNE													
NE													
ENE													
E													
ESE													
SE													
SSE													
S													
SSW													
SW													
WSW													
W													
WNW													
NW													
NNW													
VARBL													
CALM													

TOTAL NUMBER OF OBSERVATIONS _____

USAFETAC FORM 0-8-5 JUL 64 OL-A PREVIOUS EDITIONS OF THIS FORM ARE OBSOLETE

SURFACE WINDS

PERCENTAGE FREQUENCY OF WIND DIRECTION AND SPEED (FROM HOURLY OBSERVATIONS)

STATION _____ STATION NAME _____ YEARS _____ MONTH _____

CLASS _____ HOURS (L S T) _____

CONDITION _____

SPEED (KNTS) DIR	1 - 3	4 - 6	7 - 10	11 - 16	17 - 21	22 - 27	28 - 33	34 - 40	41 - 47	48 - 55	≥56	%	MEAN WIND SPEED
N													
NNE													
NE													
ENE													
E													
ESE													
SE													
SSE													
S													
SSW													
SW													
WSW													
W													
WNW													
NW													
NNW													
VARBL													
CALM													

TOTAL NUMBER OF OBSERVATIONS _____

USAFETAC FORM 0-8-5 OL-A PREVIOUS EDITIONS OF THIS FORM ARE OBSOLETE
JUL 64

SURFACE WINDS

PERCENTAGE FREQUENCY OF WIND DIRECTION AND SPEED (FROM HOURLY OBSERVATIONS)

STATION: [illegible] | STATION NAME: [illegible] | YEARS: 74- | MONTH: [illegible]

CLASS: ALL WEATHER | HOURS (L.S.T.): [illegible]

CONDITION: [illegible]

SPEED (KNTS) DIR.	1 - 3	4 - 6	7 - 10	11 - 16	17 - 21	22 - 27	28 - 33	34 - 40	41 - 47	48 - 55	≥56	%	MEAN WIND SPEED
N	[illegible]	[illegible]	[illegible]	[illegible]	.1							[illegible]	[illegible]
NNE	[illegible]	[illegible]	[illegible]	[illegible]	[illegible]							[illegible]	[illegible]
NE	[illegible]	[illegible]	[illegible]	[illegible]								[illegible]	[illegible]
ENE	[illegible]	[illegible]	[illegible]	1.4	.1							[illegible]	[illegible]
E	[illegible]	[illegible]	[illegible]	.5								[illegible]	[illegible]
ESE	[illegible]	[illegible]	[illegible]									[illegible]	[illegible]
SE	[illegible]	[illegible]	[illegible]									[illegible]	[illegible]
SSE	[illegible]	[illegible]		[illegible]								[illegible]	[illegible]
S	.1	[illegible]	[illegible]	[illegible]		.1						[illegible]	[illegible]
SSW	[illegible]	1.1	[illegible]	.4	.1							[illegible]	[illegible]
SW	[illegible]	1.1	[illegible]	[illegible]	1.3	.1						[illegible]	[illegible]
WSW	[illegible]	[illegible]	[illegible]	.4	1.6	[illegible]						1.[illegible]	[illegible]
W	[illegible]	1.[illegible]	[illegible]	[illegible]	1.3	.1	.1					[illegible]	[illegible]
WNW	[illegible]	[illegible]	[illegible]	[illegible]	1.6	[illegible]						[illegible]	[illegible]
NW	[illegible]	[illegible]	[illegible]	.5	[illegible]	[illegible]						[illegible]	[illegible]
NNW	[illegible]	[illegible]	.1									[illegible]	[illegible]
VARBL													
CALM												[illegible]	
	[illegible]	[illegible]	[illegible]	[illegible]	5.7	1.4	.1					[illegible]	[illegible]

TOTAL NUMBER OF OBSERVATIONS [illegible]

USAFETAC FORM JUL 64 0-8-5 OL-A PREVIOUS EDITIONS OF THIS FORM ARE OBSOLETE

SURFACE WINDS

PERCENTAGE FREQUENCY OF WIND DIRECTION AND SPEED (FROM HOURLY OBSERVATIONS)

STATION _____ STATION NAME _____ YEARS _____ MONTH _____

CLASS ALL WEATHER HOURS (L.S.T.) _____

CONDITION _____

SPEED (KNTS) DIR.	1 - 3	4 - 6	7 - 10	11 - 16	17 - 21	22 - 27	28 - 33	34 - 40	41 - 47	48 - 55	≥56	%	MEAN WIND SPEED
N	[illegible]	[illegible]	[illegible]									[illegible]	[illegible]
NNE	[illegible]	[illegible]	[illegible]	[illegible]	[illegible]	[illegible]						[illegible]	[illegible]
NE	[illegible]	[illegible]	[illegible]	[illegible]	[illegible]	[illegible]						[illegible]	[illegible]
ENE	[illegible]	[illegible]	[illegible]	[illegible]	[illegible]	[illegible]						[illegible]	[illegible]
E	[illegible]	[illegible]	[illegible]	[illegible]								[illegible]	[illegible]
ESE	[illegible]	[illegible]	[illegible]									[illegible]	[illegible]
SE	[illegible]	[illegible]		[illegible]								[illegible]	[illegible]
SSE	[illegible]	[illegible]		[illegible]	[illegible]	[illegible]						[illegible]	[illegible]
S	[illegible]	[illegible]		[illegible]								[illegible]	[illegible]
SSW	[illegible]	[illegible]	[illegible]	[illegible]								[illegible]	[illegible]
SW	[illegible]	[illegible]	[illegible]	[illegible]	[illegible]	[illegible]						[illegible]	[illegible]
WSW	[illegible]	[illegible]	[illegible]	[illegible]	[illegible]	[illegible]	[illegible]					[illegible]	[illegible]
W	[illegible]	[illegible]	[illegible]	[illegible]	[illegible]	[illegible]						[illegible]	[illegible]
WNW		[illegible]	[illegible]	[illegible]	[illegible]	[illegible]	[illegible]					[illegible]	[illegible]
NW	[illegible]	[illegible]	[illegible]	[illegible]	[illegible]	[illegible]						[illegible]	[illegible]
NNW	[illegible]	[illegible]	[illegible]									[illegible]	[illegible]
VARBL													
CALM												[illegible]	
	[illegible]	[illegible]	[illegible]	[illegible]	[illegible]	[illegible]	[illegible]					[illegible]	[illegible]

TOTAL NUMBER OF OBSERVATIONS _____

USAFETAC FORM JUL 64 0-8-5 (OL-A) PREVIOUS EDITIONS OF THIS FORM ARE OBSOLETE

SURFACE WINDS

PERCENTAGE FREQUENCY OF WIND DIRECTION AND SPEED (FROM HOURLY OBSERVATIONS)

STATION: [illegible] STATION NAME: [illegible] YEARS: [illegible] MONTH: [illegible]

CLASS: ALL WEATHER HOURS (L.S.T.): [illegible]

CONDITION: [illegible]

SPEED (KNTS) DIR.	1 - 3	4 - 6	7 - 10	11 - 16	17 - 21	22 - 27	28 - 33	34 - 40	41 - 47	48 - 55	≥56	%	MEAN WIND SPEED
N	[illegible]	[illegible]	[illegible]	[illegible]								[illegible]	[illegible]
NNE	[illegible]	[illegible]	[illegible]	[illegible]		[illegible]						[illegible]	[illegible]
NE	[illegible]	[illegible]	[illegible]	[illegible]	[illegible]							[illegible]	[illegible]
ENE	[illegible]	[illegible]	[illegible]	[illegible]	[illegible]							[illegible]	[illegible]
E	[illegible]	[illegible]	[illegible]	[illegible]								[illegible]	[illegible]
ESE	[illegible]											[illegible]	[illegible]
SE	[illegible]	[illegible]										[illegible]	[illegible]
SSE	[illegible]											[illegible]	[illegible]
S	[illegible]	[illegible]	[illegible]									[illegible]	[illegible]
SSW	[illegible]	[illegible]	[illegible]	[illegible]								[illegible]	[illegible]
SW	[illegible]	[illegible]	[illegible]	[illegible]	[illegible]	[illegible]						[illegible]	[illegible]
WSW	[illegible]	[illegible]	[illegible]	[illegible]	[illegible]	[illegible]						[illegible]	[illegible]
W	[illegible]	[illegible]	[illegible]	[illegible]	[illegible]	[illegible]						[illegible]	[illegible]
WNW	[illegible]	[illegible]	[illegible]	[illegible]	[illegible]		[illegible]					[illegible]	[illegible]
NW	[illegible]	[illegible]	[illegible]	[illegible]	[illegible]							[illegible]	[illegible]
NNW	[illegible]	[illegible]	[illegible]									[illegible]	[illegible]
VARBL													
CALM												[illegible]	
	[illegible]	[illegible]	[illegible]	[illegible]	[illegible]	[illegible]	[illegible]					[illegible]	[illegible]

TOTAL NUMBER OF OBSERVATIONS [illegible]

USAFETAC FORM JUL 64 0-8-5 OL-A PREVIOUS EDITIONS OF THIS FORM ARE OBSOLETE

SURFACE WINDS

PERCENTAGE FREQUENCY OF WIND DIRECTION AND SPEED (FROM HOURLY OBSERVATIONS)

STATION: [illegible] STATION NAME: [illegible] YEARS: 74-[illegible] MONTH: [illegible]

CLASS: ALL WEATHER HOURS (L.S.T.): [illegible]

CONDITION: [illegible]

SPEED (KNTS) DIR.	1 - 3	4 - 6	7 - 10	11 - 16	17 - 21	22 - 27	28 - 33	34 - 40	41 - 47	48 - 55	≥56	%	MEAN WIND SPEED
N	.0	.0	.0	.1								1.0	4.7
NNE	1.0	1.0	.0									.0	[illegible]
NE	.0	.0										1.0	.7
ENE	.0											.0	[illegible]
E	.0			.1								.0	[illegible]
ESE	.0											.0	[illegible]
SE	.0											.0	[illegible]
SSE	.0	.1										.0	[illegible]
S	1.0	1.7	.4									.0	.7
SSW	1.0	[illegible]	1.0	.1								.0	[illegible]
SW	.0	[illegible]	4.0	1.4								1.0	[illegible]
WSW	[illegible]	1.4	[illegible]	1.3	.2							.4	7.4
W	.0	1.1	1.0	1.1	.2							.1	[illegible]
WNW	.7	1.7	.1	.3	.2	.0						.4	[illegible]
NW	.0	.4	.1									.0	[illegible]
NNW	.0	.0										.0	[illegible]
VARBL													
CALM												4.7	
	1.0	14.6	[illegible]	5.1	.6	.0						[illegible]	[illegible]

TOTAL NUMBER OF OBSERVATIONS [illegible]

USAFETAC FORM 0-8-5 (OL-A) JUL 64 PREVIOUS EDITIONS OF THIS FORM ARE OBSOLETE

SURFACE WINDS

PERCENTAGE FREQUENCY OF WIND DIRECTION AND SPEED (FROM HOURLY OBSERVATIONS)

STATION _____ STATION NAME _____ YEARS _____ MONTH _____

CLASS _____ HOURS (L S T) _____

CONDITION _____

SPEED (KNTS) DIR.	1 - 3	4 - 6	7 - 10	11 - 16	17 - 21	22 - 27	28 - 33	34 - 40	41 - 47	48 - 55	≥56	%	MEAN WIND SPEED
N	[illegible]											[illegible]	[illegible]
NNE	[illegible]	[illegible]	[illegible]									[illegible]	[illegible]
NE		[illegible]										[illegible]	[illegible]
ENE	[illegible]											[illegible]	[illegible]
E													
ESE													
SE		[illegible]										[illegible]	[illegible]
SSE	[illegible]											[illegible]	[illegible]
S	[illegible]	[illegible]	[illegible]									[illegible]	[illegible]
SSW	[illegible]	[illegible]	[illegible]	[illegible]								[illegible]	[illegible]
SW	[illegible]	[illegible]	[illegible]									[illegible]	[illegible]
WSW	[illegible]	[illegible]	[illegible]	[illegible]								[illegible]	[illegible]
W	[illegible]	[illegible]	[illegible]	[illegible]			[illegible]					[illegible]	[illegible]
WNW	[illegible]	[illegible]										[illegible]	[illegible]
NW	[illegible]	[illegible]										[illegible]	[illegible]
NNW	[illegible]	[illegible]										[illegible]	[illegible]
VARBL													
CALM												[illegible]	
	[illegible]	[illegible]	[illegible]	[illegible]			[illegible]					[illegible]	[illegible]

TOTAL NUMBER OF OBSERVATIONS _____

USAFETAC FORM 0-8-5 OL-A JUL 64 PREVIOUS EDITIONS OF THIS FORM ARE OBSOLETE

SURFACE WINDS

PERCENTAGE FREQUENCY OF WIND DIRECTION AND SPEED (FROM HOURLY OBSERVATIONS)

STATION: [illegible] STATION NAME: [illegible] YEARS: 74-[illegible] MONTH: [illegible]

CLASS: ALL WEATHER HOURS (L.S.T.): [illegible]

CONDITION:

SPEED (KNTS) DIR.	1 - 3	4 - 6	7 - 10	11 - 16	17 - 21	22 - 27	28 - 33	34 - 40	41 - 47	48 - 55	≥56	%	MEAN WIND SPEED
N	[illegible]	.4										[illegible]	[illegible]
NNE	[illegible]	.3	.2	.2								.1	[illegible]
NE		.[illegible]	.2	.2	.1							1.[illegible]	[illegible]
ENE	.[illegible]	.2	.1	.1								.[illegible]	[illegible]
E	.[illegible]	1.2	.1	.4	.2	.1						.[illegible]	7.[illegible]
ESE	.[illegible]	.[illegible]	.2									1.[illegible]	[illegible]
SE	.[illegible]	.1		.1								.[illegible]	[illegible]
SSE	.[illegible]	.1										.[illegible]	[illegible]
S	.[illegible]	.2										.[illegible]	[illegible]
SSW	.[illegible]	1.[illegible]	.[illegible]									.[illegible]	[illegible]
SW	.[illegible]	[illegible].4	[illegible].4	7.4	.7							17.7	[illegible]
WSW	1.[illegible]	4.[illegible]	13.[illegible]	11.[illegible]	.8							31.[illegible]	[illegible]
W	1.1	.3	3.4	4.1	.1							[illegible]	[illegible]
WNW	.2	2.[illegible]	3.8	1.2								[illegible]	7.7
NW	.[illegible]	1.2	1.[illegible]	.9								[illegible].4	7.[illegible]
NNW	.[illegible]	.3	.1	.1	.1							1.[illegible]	[illegible]
VARBL													
CALM												.4	
	.[illegible]	23.[illegible]	39.[illegible]	22.4	2.0	.1						[illegible]	[illegible]

TOTAL NUMBER OF OBSERVATIONS [illegible]

USAFETAC FORM 0-8-5 (OL-A) JUL 64 PREVIOUS EDITIONS OF THIS FORM ARE OBSOLETE

SURFACE WINDS

PERCENTAGE FREQUENCY OF WIND DIRECTION AND SPEED (FROM HOURLY OBSERVATIONS)

STATION: [illegible] STATION NAME: [illegible] CA YEARS: 74-[illegible] MONTH: [illegible]

CLASS: ALL WEATHER HOURS (L.S.T.): [illegible]-17

CONDITION:

SPEED (KNTS) DIR.	1 - 3	4 - 6	7 - 10	11 - 16	17 - 21	22 - 27	28 - 33	34 - 40	41 - 47	48 - 55	≥56	%	MEAN WIND SPEED
N	[illegible]	1.[illegible]	[illegible]									[illegible]	[illegible]
NNE	[illegible]	1.[illegible]	[illegible]	.4								[illegible]	[illegible]
NE	[illegible]	[illegible]	1.[illegible]	.1								[illegible]	[illegible]
ENE	[illegible]	[illegible]	[illegible]	[illegible]								[illegible]	[illegible]
E	[illegible]	[illegible]	[illegible]	[illegible]	.3							[illegible]	[illegible]
ESE	[illegible]	.7	[illegible]	[illegible]								[illegible]	[illegible]
SE	[illegible]	[illegible]	[illegible]									1.[illegible]	[illegible]
SSE		[illegible]	[illegible]	.1								1.[illegible]	[illegible]
S	1.[illegible]	[illegible]	[illegible]									[illegible]	[illegible]
SSW	.4	[illegible]	[illegible]	.4								[illegible]	[illegible]
SW	1.[illegible]	1.[illegible]	4.[illegible]	[illegible]	1.5							17.0	[illegible]
WSW	[illegible]	[illegible]	[illegible]	11.[illegible]	[illegible]	.2						[illegible]	11.[illegible]
W	[illegible]	[illegible]	[illegible]	[illegible]	1.2	.3						14.[illegible]	[illegible]
WNW	[illegible]	.4	1.[illegible]	2.4	.7							[illegible]	11.3
NW	.7	1.[illegible]	[illegible]	.8	.1							[illegible]	[illegible]
NNW	[illegible]	[illegible]	.1	.1								1.7	[illegible]
VARBL													
CALM												[illegible]	
	1.[illegible]	17.3	[illegible]	[illegible]	5.1	[illegible]						1[illegible]	[illegible]

TOTAL NUMBER OF OBSERVATIONS [illegible]

USAFETAC FORM 0-8-5 OL-A JUL 64 PREVIOUS EDITIONS OF THIS FORM ARE OBSOLETE

SURFACE WINDS

PERCENTAGE FREQUENCY OF WIND DIRECTION AND SPEED (FROM HOURLY OBSERVATIONS)

STATION: [illegible] STATION NAME: [illegible] YEARS: 74-82 MONTH: [illegible]

CLASS: ALL WEATHER HOURS (L.S.T.): [illegible]

CONDITION:

SPEED (KNTS) DIR.	1 - 3	4 - 6	7 - 10	11 - 16	17 - 21	22 - 27	28 - 33	34 - 40	41 - 47	48 - 55	≥56	%	MEAN WIND SPEED
N	1.[illegible]	[illegible].3	.7									[illegible].4	3.[illegible]
NNE	[illegible].8	2.[illegible]	1.[illegible]	.7								[illegible].4	4.[illegible]
NE	[illegible]	[illegible]	[illegible]	.7								7.7	5.[illegible]
ENE	1.[illegible]	1.7	1.4	.7	.1							[illegible]	[illegible]
E	1.[illegible]	1.[illegible]	[illegible].1	.5	.3							[illegible]	7.1
ESE	1.2	1.[illegible]	[illegible]	.1								[illegible]	4.[illegible]
SE	[illegible]	1.1										[illegible].1	3.[illegible]
SSE	[illegible]	[illegible]	.7	.1								1.[illegible]	[illegible]
S	1.[illegible]	1.1	[illegible]	.1								[illegible]	4.[illegible]
SSW	1.[illegible]	1.2	1.[illegible]	.3								[illegible]	[illegible]
SW	1.1	2.[illegible]	5.1	3.4	.6	.1						1[illegible].[illegible]	7.[illegible]
WSW	[illegible]	1.4	4.7	5.[illegible]	1.6	.3						1[illegible].[illegible]	11.2
W	1.2	2.3	2.5	2.[illegible]	.3	.3						[illegible]	9.1
WNW	1.[illegible]	[illegible]	.9	.2	.3							[illegible]	6.6
NW	[illegible]	.5	.1									1.7	3.[illegible]
NNW	[illegible]	.5	.5									1.[illegible]	4.[illegible]
VARBL													
CALM												11.7	
	1.2	[illegible].1	23.4	14.5	3.3	.8						[illegible]	[illegible]

TOTAL NUMBER OF OBSERVATIONS [illegible]

USAFETAC FORM 0-8-5 (OL-A) JUL 64 PREVIOUS EDITIONS OF THIS FORM ARE OBSOLETE

SURFACE WINDS

PERCENTAGE FREQUENCY OF WIND DIRECTION AND SPEED (FROM HOURLY OBSERVATIONS)

STATION: [illegible] STATION NAME: [illegible] AFB CA YEARS: 74-[illegible] MONTH: [illegible]

CLASS: ALL WEATHER HOURS (L.S.T.): [illegible]-11[illegible]

CONDITION:

SPEED (KNTS) DIR.	1 - 3	4 - 6	7 - 10	11 - 16	17 - 21	22 - 27	28 - 33	34 - 40	41 - 47	48 - 55	≥56	%	MEAN WIND SPEED
N	[illegible]	1.[illegible]										4.[illegible]	[illegible].7
NNE	[illegible]	1.[illegible]		.1								4.[illegible]	[illegible]
NE	.[illegible]	2.[illegible]	.[illegible]	.[illegible]								[illegible]	4.[illegible]
ENE	1.[illegible]	1.[illegible]	.[illegible]	1.1								[illegible]	[illegible]
E	1.[illegible]	1.1	.[illegible]									.4	[illegible]
ESE	1.[illegible]	.[illegible]	.1									1.[illegible]	[illegible].7
SE	.	.1										1.[illegible]	1.[illegible]
SSE	.	.[illegible]										.[illegible]	[illegible]
S	[illegible]	.[illegible]	.1									[illegible]	[illegible]
SSW	1.	1.4	1.[illegible]	.5								[illegible]	[illegible]
SW	.1	[illegible]	[illegible]	[illegible].4	.3	.2						1[illegible]	[illegible].1
WSW	[illegible]	1.[illegible]	4.[illegible]	[illegible]	.[illegible]	.1						1.[illegible]	[illegible].7
W	.[illegible]	.[illegible]	1.[illegible]	.8	.7	.1						4.	[illegible].7
WNW	.	.[illegible]	.[illegible]	.2								1.	[illegible].7
NW	.[illegible]	.1	.1									.[illegible]	[illegible].1
NNW	.	.[illegible]										1.[illegible]	[illegible].7
VARBL													
CALM												[illegible].7	
	[illegible]	17.2	1[illegible].2	.8	1.6	.5						1[illegible]	4.4

TOTAL NUMBER OF OBSERVATIONS [illegible]

USAFETAC FORM JUL 64 0-8-5 OL-A1 PREVIOUS EDITIONS OF THIS FORM ARE OBSOLETE

SURFACE WINDS

PERCENTAGE FREQUENCY OF WIND DIRECTION AND SPEED (FROM HOURLY OBSERVATIONS)

STATION: [illegible] STATION NAME: [illegible] YEARS: 74-[illegible] MONTH: [illegible]

CLASS: ALL WEATHER HOURS (L.S.T.): [illegible]

CONDITION:

SPEED (KNTS) DIR.	1 - 3	4 - 6	7 - 10	11 - 16	17 - 21	22 - 27	28 - 33	34 - 40	41 - 47	48 - 55	≥56	%	MEAN WIND SPEED
N	[illegible]	[illegible]	[illegible]									[illegible]	[illegible]
NNE	[illegible]	[illegible]	[illegible]									[illegible]	[illegible]
NE	[illegible]	[illegible]	[illegible]									[illegible]	[illegible]
ENE	[illegible]	[illegible]	[illegible]									[illegible]	[illegible]
E	[illegible]	[illegible]										[illegible]	[illegible]
ESE	[illegible]		[illegible]									[illegible]	[illegible]
SE		[illegible]										[illegible]	[illegible]
SSE	[illegible]		[illegible]									[illegible]	[illegible]
S	[illegible]	[illegible]	[illegible]									[illegible]	[illegible]
SSW	[illegible]	[illegible]	[illegible]	[illegible]								[illegible]	[illegible]
SW	[illegible]	[illegible]	[illegible]	[illegible]	[illegible]							[illegible]	[illegible]
WSW	[illegible]	[illegible]	[illegible]	[illegible]	[illegible]							[illegible]	[illegible]
W	[illegible]	[illegible]	[illegible]	[illegible]								[illegible]	[illegible]
WNW	[illegible]	[illegible]										[illegible]	[illegible]
NW	[illegible]	[illegible]										[illegible]	[illegible]
NNW	[illegible]	[illegible]										[illegible]	[illegible]
VARBL													
CALM												[illegible]	
	[illegible]	[illegible]	[illegible]	[illegible]	[illegible]							[illegible]	[illegible]

TOTAL NUMBER OF OBSERVATIONS [illegible]

USAFETAC FORM JUL 64 0-8-5 OL-A) PREVIOUS EDITIONS OF THIS FORM ARE OBSOLETE

SURFACE WINDS

PERCENTAGE FREQUENCY OF WIND DIRECTION AND SPEED (FROM HOURLY OBSERVATIONS)

STATION _____ STATION NAME _____ YEARS _____ MONTH _____

CLASS ALL WEATHER HOURS (L.S.T.) _____

CONDITION _____

SPEED (KNTS) DIR.	1 - 3	4 - 6	7 - 10	11 - 16	17 - 21	22 - 27	28 - 33	34 - 40	41 - 47	48 - 55	≥56	%	MEAN WIND SPEED
N													
NNE													
NE													
ENE													
E													
ESE													
SE													
SSE													
S													
SSW													
SW													
WSW													
W													
WNW													
NW													
NNW													
VARBL													
CALM													

TOTAL NUMBER OF OBSERVATIONS _____

USAFETAC FORM JUL 64 0-8-5 (OL-A) PREVIOUS EDITIONS OF THIS FORM ARE OBSOLETE

SURFACE WINDS

PERCENTAGE FREQUENCY OF WIND DIRECTION AND SPEED (FROM HOURLY OBSERVATIONS)

STATION: [illegible] STATION NAME: [illegible] YEARS: [illegible] MONTH: [illegible]

CLASS: ALL WEATHER HOURS (L.S.T.): [illegible]

CONDITION: [illegible]

SPEED (KNTS) DIR.	1 - 3	4 - 6	7 - 10	11 - 16	17 - 21	22 - 27	28 - 33	34 - 40	41 - 47	48 - 55	≥56	%	MEAN WIND SPEED
N	[illegible]	[illegible]	[illegible]									[illegible]	[illegible]
NNE			[illegible]									[illegible]	[illegible]
NE	[illegible]	[illegible]	[illegible]	[illegible]		[illegible]						[illegible]	[illegible]
ENE		[illegible]	[illegible]									[illegible]	[illegible]
E	[illegible]	[illegible]	[illegible]		[illegible]	[illegible]						[illegible]	[illegible]
ESE	[illegible]		[illegible]		[illegible]							[illegible]	[illegible]
SE		[illegible]		[illegible]	[illegible]							[illegible]	[illegible]
SSE		[illegible]										[illegible]	[illegible]
S	[illegible]	[illegible]	[illegible]	[illegible]								[illegible]	[illegible]
SSW	[illegible]	[illegible]	[illegible]	[illegible]								[illegible]	[illegible]
SW	[illegible]	1.7	[illegible]	[illegible]	1.2	[illegible]						[illegible]	[illegible]
WSW	[illegible]	[illegible]	[illegible]	[illegible]	[illegible]	[illegible]						[illegible]	[illegible]
W	[illegible]	[illegible]	7.8	7.4	1.3							[illegible]	[illegible]
WNW	[illegible]	[illegible]	[illegible]	[illegible]	[illegible]							[illegible]	[illegible]
NW		[illegible]	[illegible]	[illegible]								[illegible]	[illegible]
NNW		[illegible]										[illegible]	[illegible]
VARBL													
CALM												[illegible]	
	[illegible]	[illegible]	[illegible]	41.1	[illegible]	[illegible]						[illegible]	[illegible]

TOTAL NUMBER OF OBSERVATIONS [illegible]

USAFETAC FORM JUL 64 0-8-5 (OL-A) PREVIOUS EDITIONS OF THIS FORM ARE OBSOLETE

SURFACE WINDS

PERCENTAGE FREQUENCY OF WIND DIRECTION AND SPEED (FROM HOURLY OBSERVATIONS)

STATION _____ STATION NAME _____ YEARS _____ MONTH _____

CLASS _____ HOURS (L.S.T.) _____

CONDITION _____

SPEED (KNTS) DIR.	1 - 3	4 - 6	7 - 10	11 - 16	17 - 21	22 - 27	28 - 33	34 - 40	41 - 47	48 - 55	≥56	%	MEAN WIND SPEED
N	[illegible]	[illegible]										[illegible]	[illegible]
NNE	[illegible]	[illegible]	[illegible]									[illegible]	[illegible]
NE	[illegible]	[illegible]	[illegible]	[illegible]								[illegible]	[illegible]
ENE	[illegible]	[illegible]	[illegible]	[illegible]								[illegible]	[illegible]
E	[illegible]	[illegible]	[illegible]	[illegible]								[illegible]	[illegible]
ESE	[illegible]	[illegible]										[illegible]	[illegible]
SE	[illegible]	[illegible]	[illegible]	[illegible]	[illegible]							[illegible]	[illegible]
SSE	[illegible]	[illegible]	[illegible]									[illegible]	[illegible]
S	[illegible]	[illegible]	[illegible]	[illegible]		[illegible]						[illegible]	[illegible]
SSW	[illegible]	[illegible]	[illegible]	[illegible]	[illegible]							[illegible]	[illegible]
SW	[illegible]	[illegible]	[illegible]	[illegible]	[illegible]	[illegible]						[illegible]	[illegible]
WSW	[illegible]	[illegible]	[illegible]	[illegible]	[illegible]	[illegible]						[illegible]	[illegible]
W	[illegible]	[illegible]	[illegible]	[illegible]	[illegible]							[illegible]	[illegible]
WNW	[illegible]	[illegible]	[illegible]	[illegible]	[illegible]							[illegible]	[illegible]
NW	[illegible]	[illegible]	[illegible]	[illegible]	[illegible]	[illegible]						[illegible]	[illegible]
NNW		[illegible]	[illegible]									[illegible]	[illegible]
VARBL													
CALM												[illegible]	
	[illegible]	[illegible]	[illegible]	[illegible]	[illegible]	[illegible]						[illegible]	[illegible]

TOTAL NUMBER OF OBSERVATIONS _____

USAFETAC FORM JUL 64 0-8-5 OL-A PREVIOUS EDITIONS OF THIS FORM ARE OBSOLETE

SURFACE WINDS

PERCENTAGE FREQUENCY OF WIND DIRECTION AND SPEED (FROM HOURLY OBSERVATIONS)

STATION _____ STATION NAME _____ YEARS _____ MONTH _____

CLASS: ALL WEATHER

HOURS (L.S.T.) _____

CONDITION _____

SPEED (KNTS) DIR.	1 - 3	4 - 6	7 - 10	11 - 16	17 - 21	22 - 27	28 - 33	34 - 40	41 - 47	48 - 55	≥56	%	MEAN WIND SPEED
N	.2	1.2	.2									.4	[illegible]
NNE	.3	.4	.3	.2								.9	4.2
NE	.4	1.2	.3	.1								.9	4.4
ENE	.1	1.0	.1	.2								.7	4.6
E	.4	1.2	.9	.1								.8	4.0
ESE	.4	.3	.7									1.4	4.0
SE	1.0	.2										.3	[illegible]
SSE	.1	1.1	.2									.4	3.1
S	.3	2.2	1.2	.1								.7	4.1
SSW	2.0	1.9	1.9	.5								.1	[illegible]
SW	1.2	3.1	2.7	1.6	1.5	.5						.1	1.0
WSW	1.1	3.0	2.8	3.4	2.7	.1						.1	11.0
W	1.2	2.0	2.1	2.7	.4							.0	[illegible]
WNW	.4	.2	1.2	.3								.1	7.2
NW	1.0	.4	.2	.4	.2							.1	2.3
NNW	.4	.2	.1									.1	[illegible]
VARBL													
CALM												11.0	
	1.3	1.6	2.2	1.3	4.9	.6						[illegible]	7.1

TOTAL NUMBER OF OBSERVATIONS _____

USAFETAC FORM JUL 64 0-8-5 (OL-A) PREVIOUS EDITIONS OF THIS FORM ARE OBSOLETE

SURFACE WIND

PERCENTAGE FREQUENCY OF WIND DIRECTION AND SPEED (FROM HOURLY OBSERVATIONS)

STATION _____ STATION NAME _____ YEARS _____ MONTH _____

CLASS _____ HOURS (L S T) _____

CONDITION _____

SPEED (KNTS) DIR.	1 - 3	4 - 6	7 - 10	11 - 16	17 - 21	22 - 27	28 - 33	34 - 40	41 - 47	48 - 55	≥56	%	MEA WIN SPEE
N	[illegible]	[illegible]	[illegible]									[illegible]	[illegible]
NNE	[illegible]	1.[illegible]	[illegible]	.1								[illegible]	[illegible]
NE	[illegible]	[illegible]	[illegible]									1.[illegible]	[illegible]
ENE	1.[illegible]	[illegible]	[illegible]									[illegible]	[illegible]
E	[illegible]	[illegible]	.1									[illegible]	[illegible]
ESE	[illegible]	[illegible]										[illegible]	[illegible]
SE	[illegible]	[illegible]										[illegible]	[illegible]
SSE	[illegible]	[illegible]	[illegible]	.1								[illegible]	[illegible]
S	[illegible]	1.[illegible]	.1									1.[illegible]	[illegible]
SSW	[illegible]	1.[illegible]	[illegible]	[illegible]								[illegible]	[illegible]
SW	1.[illegible]	3.[illegible]	4.7	1.[illegible]								[illegible]	[illegible]
WSW	1.[illegible]	[illegible]	[illegible]	[illegible]	.4	.1						[illegible]	[illegible]
W	[illegible]	4.7	[illegible]	[illegible]	.4	.1						1[illegible].4	[illegible]
WNW	[illegible]	[illegible].4	[illegible]	1.7	[illegible]	.1	.1					1.[illegible]	[illegible]
NW	1.[illegible]	1.[illegible]	1.4	.1			.1					[illegible]	[illegible]
NNW	[illegible]	.1						.1				[illegible]	[illegible]
VARBL													
CALM												1.[illegible]	
	1[illegible].3	[illegible].3	[illegible]4.7	1[illegible].1	1.1	[illegible]	[illegible]	.1				1[illegible]	

TOTAL NUMBER OF OBSERVATIONS _____

USAFETAC FORM JUL 64 0-8-5 OL-A PREVIOUS EDITIONS OF THIS FORM ARE OBSOLETE

SURFACE WINDS

PERCENTAGE FREQUENCY OF WIND DIRECTION AND SPEED (FROM HOURLY OBSERVATIONS)

STATION _____ STATION NAME _____ YEARS _____ MONTH _____

CLASS _____ HOURS (L.S.T.) _____

CONDITION _____

SPEED (KNTS) DIR.	1 - 3	4 - 6	7 - 10	11 - 16	17 - 21	22 - 27	28 - 33	34 - 40	41 - 47	48 - 55	≥56	%	MEAN WIND SPEED
N	[illegible]	[illegible]	[illegible]									[illegible]	[illegible]
NNE	[illegible]	[illegible]	[illegible]									[illegible]	[illegible]
NE	[illegible]	[illegible]										[illegible]	[illegible]
ENE		[illegible]		[illegible]								[illegible]	[illegible]
E	[illegible]	[illegible]	[illegible]									[illegible]	[illegible]
ESE	[illegible]											[illegible]	[illegible]
SE		[illegible]										[illegible]	[illegible]
SSE	[illegible]	[illegible]										[illegible]	[illegible]
S	[illegible]	[illegible]	[illegible]									[illegible]	[illegible]
SSW	[illegible]	[illegible]	[illegible]	[illegible]	[illegible]							[illegible]	[illegible]
SW	[illegible]	[illegible]	[illegible]	[illegible]	[illegible]							[illegible]	[illegible]
WSW	[illegible]	[illegible]	[illegible]	[illegible]	[illegible]							[illegible]	[illegible]
W	[illegible]	[illegible]	[illegible]	[illegible]	[illegible]							[illegible]	[illegible]
WNW	[illegible]	[illegible]		[illegible]	[illegible]	[illegible]						[illegible]	[illegible]
NW	[illegible]	[illegible]	[illegible]	[illegible]	[illegible]	[illegible]						[illegible]	[illegible]
NNW	[illegible]	[illegible]		[illegible]								[illegible]	[illegible]
VARBL													
CALM												[illegible]	
	[illegible]	11.7	[illegible]	[illegible]	1.4	[illegible]						[illegible]	

TOTAL NUMBER OF OBSERVATIONS _____

USAFETAC FORM JUL 64 0-8-5 OL-A1 PREVIOUS EDITIONS OF THIS FORM ARE OBSOLETE

SURFACE WINDS

PERCENTAGE FREQUENCY OF WIND DIRECTION AND SPEED (FROM HOURLY OBSERVATIONS)

STATION: [illegible] | STATION NAME: [illegible] | YEARS: 74-[illegible] | MONTH: [illegible]

CLASS: ALL [illegible] | HOURS (L S T): [illegible]

CONDITION:

SPEED (KNTS) DIR.	1 - 3	4 - 6	7 - 10	11 - 16	17 - 21	22 - 27	28 - 33	34 - 40	41 - 47	48 - 55	≥56	%	MEAN WIND SPEED
N	[illegible]	[illegible]	[illegible]	[illegible]								[illegible]	[illegible]
NNE	[illegible]	[illegible]	[illegible]	[illegible]	[illegible]							[illegible]	[illegible]
NE	[illegible]	[illegible]	[illegible]	[illegible]		[illegible]						[illegible]	[illegible]
ENE	[illegible]	[illegible]	[illegible]	[illegible]								[illegible]	[illegible]
E	[illegible]	[illegible]	[illegible]									[illegible]	[illegible]
ESE	[illegible]											[illegible]	[illegible]
SE	[illegible]	[illegible]										[illegible]	[illegible]
SSE	[illegible]											[illegible]	[illegible]
S	[illegible]	[illegible]	[illegible]									[illegible]	[illegible]
SSW	[illegible]	[illegible]	[illegible]	[illegible]	[illegible]							[illegible]	[illegible]
SW	[illegible]	[illegible]	[illegible]	[illegible]	[illegible]							[illegible]	[illegible]
WSW	[illegible]	[illegible]	[illegible]	[illegible]	[illegible]	[illegible]						[illegible]	[illegible]
W	[illegible]	[illegible]	[illegible]	[illegible]	[illegible]	[illegible]						[illegible]	[illegible]
WNW	[illegible]	[illegible]	[illegible]	[illegible]	[illegible]	[illegible]						[illegible]	[illegible]
NW	[illegible]	[illegible]		[illegible]	[illegible]							[illegible]	[illegible]
NNW	[illegible]	[illegible]										[illegible]	[illegible]
VARBL													
CALM												[illegible]	
	[illegible]	[illegible]	[illegible]	[illegible]	[illegible]	[illegible]						[illegible]	[illegible]

TOTAL NUMBER OF OBSERVATIONS [illegible]

USAFETAC FORM 0-8-5 (OL-A) JUL 64 PREVIOUS EDITIONS OF THIS FORM ARE OBSOLETE

SURFACE WINDS

PERCENTAGE FREQUENCY OF WIND DIRECTION AND SPEED (FROM HOURLY OBSERVATIONS)

STATION: [illegible] STATION NAME: [illegible] YEARS: [illegible] MONTH: [illegible]

CLASS: ALL WEATHER HOURS (L.S.T.): [illegible]

CONDITION: [illegible]

SPEED (KNTS) DIR.	1 - 3	4 - 6	7 - 10	11 - 16	17 - 21	22 - 27	28 - 33	34 - 40	41 - 47	48 - 55	≥56	%	MEAN WIND SPEED
N	.2	1.0	.2									4.0	7.5
NNE	2.0	2.6	1.2	.2								7.0	4.4
NE	.1	.2	1.4	.9	.3							11.0	9.2
ENE	1.0	1.6	1.6	.7								.1	8.0
E	1.2	.9	.7	.1								.6	4.5
ESE	.7	.7		.1								1.7	5.0
SE	.9	.1	.1									.7	5.7
SSE	1.2	.9										1.7	5.0
S	1.0	.9	.2	.1								2.2	5.7
SSW	.9	.9	.1	.1								.1	4.9
SW	.9	1.7	2.2	2.2	.6	.1						.9	1.2
WSW	.9	.9	2.1	3.4	.6	.3						7.1	12.3
W		.9	1.4	2.4	.7	.2						5.6	11.3
WNW	.9	.2	.7	1.3	1.7	.3	.1					5.7	14.1
NW	.9	.1	.1	.9	.6	.2						2.2	13.1
NNW	.9	.1	.1									.3	4.7
VARBL													
CALM												17.0	
	9.0	15.0	13.7	15.2	4.6	1.2	.1					100.0	5.7

TOTAL NUMBER OF OBSERVATIONS 3[illegible]

USAFETAC FORM 0-8-5 (OL-A) JUL 64 PREVIOUS EDITIONS OF THIS FORM ARE OBSOLETE

SURFACE WINDS

PERCENTAGE FREQUENCY OF WIND DIRECTION AND SPEED (FROM HOURLY OBSERVATIONS)

STATION: [illegible] STATION NAME: [illegible] YEARS: 74-[illegible] MONTH: [illegible]

CLASS: ALL WEATHER HOURS (L.S.T.): [illegible]

CONDITION: [illegible]

SPEED (KNTS) DIR.	1 - 3	4 - 6	7 - 10	11 - 16	17 - 21	22 - 27	28 - 33	34 - 40	41 - 47	48 - 55	≥56	%	MEAN WIND SPEED
N	[illegible]	[illegible]	[illegible]	[illegible]								[illegible]	[illegible]
NNE	[illegible]	[illegible]	[illegible]	[illegible]								[illegible]	[illegible]
NE	[illegible]	[illegible]	[illegible]	[illegible]	[illegible]							[illegible]	[illegible]
ENE	[illegible]	[illegible]	[illegible]	[illegible]								[illegible]	[illegible]
E	[illegible]	[illegible]	[illegible]	[illegible]								[illegible]	[illegible]
ESE	[illegible]	[illegible]										[illegible]	[illegible]
SE	[illegible]	[illegible]										[illegible]	[illegible]
SSE	[illegible]	[illegible]										[illegible]	[illegible]
S	[illegible]	[illegible]										[illegible]	[illegible]
SSW	[illegible]	[illegible]	[illegible]	[illegible]								[illegible]	[illegible]
SW	[illegible]	[illegible]	[illegible]	[illegible]	[illegible]	[illegible]						[illegible]	[illegible]
WSW	[illegible]	[illegible]	[illegible]	[illegible]	[illegible]	[illegible]						[illegible]	[illegible]
W	[illegible]	[illegible]	[illegible]	[illegible]	[illegible]	[illegible]	[illegible]					[illegible]	[illegible]
WNW	[illegible]	[illegible]	[illegible]	[illegible]	[illegible]	[illegible]	[illegible]					[illegible]	[illegible]
NW	[illegible]	[illegible]	[illegible]	[illegible]		[illegible]						[illegible]	[illegible]
NNW	[illegible]	[illegible]										[illegible]	[illegible]
VARBL													
CALM												[illegible]	
	[illegible]	[illegible]	[illegible]	[illegible]	[illegible]	[illegible]	[illegible]					[illegible]	[illegible]

TOTAL NUMBER OF OBSERVATIONS [illegible]

USAFETAC FORM 0-8-5 JUL 64 (OL-A) PREVIOUS EDITIONS OF THIS FORM ARE OBSOLETE

SURFACE WINDS

PERCENTAGE FREQUENCY OF WIND DIRECTION AND SPEED (FROM HOURLY OBSERVATIONS)

STATION: [illegible] STATION NAME: [illegible] YEARS: 74-83 MONTH: [illegible]

CLASS: ALL WEATHER HOURS (L.S.T.): [illegible]

CONDITION: [illegible]

SPEED (KNTS) DIR.	1 - 3	4 - 6	7 - 10	11 - 16	17 - 21	22 - 27	28 - 33	34 - 40	41 - 47	48 - 55	≥56	%	MEAN WIND SPEED
N	[illegible]	1.2										[illegible]	[illegible]
NNE	.7	[illegible]	.1	.1								[illegible]	[illegible]
NE	[illegible]	[illegible]	.1									[illegible]	[illegible]
ENE	.1	[illegible]	[illegible]	.1								[illegible]	[illegible]
E	[illegible]	.4	.1	.1								[illegible]	[illegible]
ESE	[illegible]	[illegible]										[illegible]	[illegible]
SE		[illegible]										[illegible]	[illegible]
SSE	[illegible]	[illegible]										[illegible]	[illegible]
S	.1	1.2	[illegible]									[illegible]	[illegible]
SSW	1.	1.7	[illegible]	[illegible]								[illegible]	[illegible]
SW	[illegible]	[illegible]	[illegible]	1.2								[illegible]	[illegible]
WSW	1.	[illegible]	[illegible]	[illegible]	.3							[illegible]	[illegible]
W	[illegible]	4.6	[illegible]	[illegible]	1.2	.6						[illegible]	[illegible]
WNW	[illegible]	[illegible]	1.4	1.6	.7	.2						[illegible]	6.7
NW	.1	[illegible]	[illegible]	[illegible]								[illegible]	[illegible]
NNW	[illegible]	[illegible]										[illegible]	[illegible]
VARBL													
CALM												[illegible]	
	[illegible]	[illegible]	14.4	[illegible]	2.3	.8						[illegible]	[illegible]

TOTAL NUMBER OF OBSERVATIONS [illegible]

USAFETAC FORM JUL 64 0-8-5 (OL-A) PREVIOUS EDITIONS OF THIS FORM ARE OBSOLETE

SURFACE WINDS

PERCENTAGE FREQUENCY OF WIND DIRECTION AND SPEED (FROM HOURLY OBSERVATIONS)

STATION: [illegible] STATION NAME: [illegible] ARB CA YEARS: 74-[illegible] MONTH: [illegible]

CLASS: ALL WEATHER HOURS (L.S.T.): [illegible]

CONDITION:

SPEED (KNTS) DIR.	1 - 3	4 - 6	7 - 10	11 - 16	17 - 21	22 - 27	28 - 33	34 - 40	41 - 47	48 - 55	≥56	%	MEAN WIND SPEED
N	.4	.3	.7									[illegible]	[illegible]
NNE	.	1.[illegible]										[illegible]	[illegible]
NE	.											.	[illegible]
ENE	1.	.										1.7	[illegible]
E	.	.7										[illegible]	[illegible]
ESE	.	.7										[illegible]	[illegible]
SE		.7										.7	[illegible]
SSE	.											.7	[illegible]
S	[illegible]	2.4	.7									[illegible]	[illegible]
SSW	1.	2.4	2.4	.7								7.[illegible]	[illegible]
SW	[illegible]	2.7	2.7	1.[illegible]	.3							[illegible]	[illegible]
WSW	[illegible]	[illegible].7	5.[illegible]	[illegible].1	.7							1[illegible]	[illegible]
W	[illegible].1	[illegible].1	2.[illegible]	1.4								1[illegible]	[illegible]
WNW	.4	2.7	.7	.3	.3	.3						7.[illegible]	[illegible]
NW	1.[illegible]	2.7										[illegible]	[illegible]
NNW	.	.7										[illegible]	[illegible]
VARBL													
CALM												1.[illegible]	
	2.9	[illegible]6.3	14.5	[illegible].5	1.4	.3						[illegible]	[illegible]

TOTAL NUMBER OF OBSERVATIONS [illegible]

USAFETAC FORM JUL 64 0-8-5 (OL-A) PREVIOUS EDITIONS OF THIS FORM ARE OBSOLETE

SURFACE WINDS

PERCENTAGE FREQUENCY OF WIND DIRECTION AND SPEED (FROM HOURLY OBSERVATIONS)

STATION: [illegible] STATION NAME: [illegible] YEARS: 74-[illegible] MONTH: [illegible]

CLASS: ALL WEATHER HOURS (L.S.T.): [illegible]

CONDITION:

SPEED (KNTS) DIR.	1 - 3	4 - 6	7 - 10	11 - 16	17 - 21	22 - 27	28 - 33	34 - 40	41 - 47	48 - 55	≥56	%	MEAN WIND SPEED
N	1.[illegible]	1.4	.[illegible]	.1								.[illegible]	[illegible]
NNE	.3	1.[illegible]	.[illegible]	.1								4.1	[illegible]
NE	.[illegible]	.7	.[illegible]									1.[illegible]	[illegible].4
ENE	.[illegible]	.[illegible]	.[illegible]	.1								1.1	[illegible]
E	.[illegible]	.[illegible]										.[illegible]	[illegible]
ESE	.[illegible]	.1										.[illegible]	[illegible]
SE	.[illegible]	.1										.[illegible]	[illegible]
SSE	.[illegible]											.[illegible]	[illegible]
S	1.[illegible]	.[illegible]	.[illegible]	.1	.1							.[illegible]	[illegible].4
SSW	1.4	.[illegible]	.[illegible]									[illegible]	[illegible]
SW	1.[illegible]	[illegible].1	[illegible].7	.[illegible]	.1							[illegible]	[illegible]
WSW	[illegible]	1.[illegible]	[illegible].7	1.[illegible]								[illegible]	[illegible]
W	[illegible]	[illegible].1	1.1	1.[illegible]	.3	.1						.7	[illegible]
WNW	[illegible]	1.[illegible]	.[illegible]	.[illegible]	.1							[illegible].1	4.7
NW	[illegible].4	.[illegible]	.1		.1							[illegible]	[illegible].4
NNW	[illegible]	.[illegible]										1.[illegible]	[illegible].7
VARBL													
CALM												4.[illegible]	
	[illegible]	1.2	[illegible]	[illegible].8	.8	.1						[illegible]	[illegible]

TOTAL NUMBER OF OBSERVATIONS [illegible]

USAFETAC FORM JUL 64 0-8-5 (OL-A) PREVIOUS EDITIONS OF THIS FORM ARE OBSOLETE

SURFACE WINDS

PERCENTAGE FREQUENCY OF WIND DIRECTION AND SPEED (FROM HOURLY OBSERVATIONS)

STATION: [illegible] STATION NAME: [illegible] CA YEARS: 74-[illegible] MONTH: [illegible]

CLASS: ALL WEATHER HOURS (L S T): [illegible]

CONDITION:

SPEED (KNTS) DIR.	1 - 3	4 - 6	7 - 10	11 - 16	17 - 21	22 - 27	28 - 33	34 - 40	41 - 47	48 - 55	≥56	%	MEAN WIND SPEED
N	1.[illegible]	1.[illegible]	.[illegible]		.1		.1					[illegible]	[illegible]
NNE	1.[illegible]	1.[illegible]	.[illegible]	.6	.1							[illegible]	[illegible]
NE	1.[illegible]	.[illegible]	.4	.1								.4	[illegible]
ENE	1.[illegible]	.[illegible]	.4	.4	.[illegible]							.4	[illegible]
E	.[illegible]	.[illegible]	.1									[illegible]	[illegible]
ESE	.[illegible]	.[illegible]	.1									.[illegible]	[illegible]
SE	.[illegible]	.[illegible]										.[illegible]	[illegible]
SSE	.[illegible]	.1	.1									.4	[illegible]
S	1.[illegible]	.[illegible]	.[illegible]	.[illegible]								[illegible]	[illegible]
SSW	[illegible]	.[illegible]	.4	.1								[illegible]	[illegible]
SW	1.[illegible]	.7	[illegible]	1.5	.2							[illegible]	7.[illegible]
WSW	1.[illegible]	.[illegible]	[illegible]	1.[illegible]	.6	.1						7.[illegible]	[illegible]
W	.[illegible]	.[illegible]	.[illegible]	[illegible]	.4	.7						[illegible]	11.7
WNW	.[illegible]	.[illegible]	.[illegible]	.[illegible]	.1							1.[illegible]	[illegible]
NW	.[illegible]	.[illegible]										.4	[illegible]
NNW	.[illegible]	.1										.[illegible]	[illegible]
VARBL													
CALM												[illegible]	
	1.[illegible]	1.[illegible]	[illegible]	.1	1.3	.8	.1					1.[illegible]	[illegible]

TOTAL NUMBER OF OBSERVATIONS [illegible]

USAFETAC FORM JUL 64 0-8-5 (OL-A) PREVIOUS EDITIONS OF THIS FORM ARE OBSOLETE

SURFACE WINDS

PERCENTAGE FREQUENCY OF WIND DIRECTION AND SPEED (FROM HOURLY OBSERVATIONS)

STATION: [illegible] STATION NAME: [illegible] CA YEARS: 74-[illegible] MONTH: [illegible]

CLASS: ALL [illegible] HOURS (L.S.T.): [illegible]

CONDITION: [illegible]

SPEED (KNTS) DIR.	1 - 3	4 - 6	7 - 10	11 - 16	17 - 21	22 - 27	28 - 33	34 - 40	41 - 47	48 - 55	≥56	%	MEAN WIND SPEED
N	[illegible]	[illegible]	[illegible]	[illegible]		[illegible]						[illegible]	[illegible]
NNE	[illegible]	[illegible]	[illegible]	[illegible]	[illegible]	[illegible]						[illegible]	[illegible]
NE	[illegible]	[illegible]	[illegible]	[illegible]	[illegible]	[illegible]						[illegible]	[illegible]
ENE	[illegible]	[illegible]	[illegible]	[illegible]	[illegible]							[illegible]	[illegible]
E	[illegible]	[illegible]	[illegible]	[illegible]	[illegible]							[illegible]	[illegible]
ESE	[illegible]	[illegible]										[illegible]	[illegible]
SE	[illegible]	[illegible]										[illegible]	[illegible]
SSE	[illegible]	[illegible]										[illegible]	[illegible]
S	[illegible]	[illegible]	[illegible]									[illegible]	[illegible]
SSW	[illegible]	[illegible]	[illegible]	[illegible]		[illegible]						[illegible]	[illegible]
SW	[illegible]	[illegible]	[illegible]	[illegible]	[illegible]							[illegible]	[illegible]
WSW	[illegible]	[illegible]	[illegible]	[illegible]	[illegible]							[illegible]	[illegible]
W	[illegible]	[illegible]	[illegible]	[illegible]	[illegible]	[illegible]	[illegible]					[illegible]	[illegible]
WNW	[illegible]	[illegible]	[illegible]	[illegible]	[illegible]	[illegible]	[illegible]					[illegible]	[illegible]
NW	[illegible]		[illegible]	[illegible]	[illegible]	[illegible]						[illegible]	[illegible]
NNW	[illegible]	[illegible]		[illegible]								[illegible]	[illegible]
VARBL													
CALM												[illegible]	
	[illegible]	[illegible]	[illegible]	[illegible]	[illegible]	[illegible]	[illegible]					[illegible]	[illegible]

TOTAL NUMBER OF OBSERVATIONS [illegible]

USAFETAC FORM 0-8-5 JUL 64 PREVIOUS EDITIONS OF THIS FORM ARE OBSOLETE

SURFACE WINDS

PERCENTAGE FREQUENCY OF WIND DIRECTION AND SPEED (FROM HOURLY OBSERVATIONS)

STATION: [illegible] STATION NAME: [illegible] YEARS: 74-83 MONTH: [illegible]

CLASS: ALL WEATHER HOURS (L.S.T.): [illegible]-17

CONDITION:

SPEED (KNTS) DIR.	1 - 3	4 - 6	7 - 10	11 - 16	17 - 21	22 - 27	28 - 33	34 - 40	41 - 47	48 - 55	≥56	%	MEAN WIND SPEED
N	[illegible]	2.[illegible]	.7									[illegible]	[illegible]
NNE	[illegible]	[illegible]	.5	.1								[illegible]	[illegible]
NE	1.[illegible]	2.[illegible]	.3	.8		.2						[illegible]	[illegible]
ENE	1.4	[illegible]	.3	.5								[illegible]	[illegible]
E	.1	1.7	.5	.6								[illegible]	4.7
ESE	[illegible]	.2										[illegible]	[illegible]
SE	[illegible]	.1	.1									[illegible]	[illegible]
SSE	[illegible]	.3	.1									[illegible]	[illegible]
S	[illegible]	.3	.1									[illegible]	[illegible]
SSW	[illegible]	.3	.3									[illegible]	4.7
SW	[illegible]	1.4	2.3	2.2	.7							[illegible]	[illegible]
WSW	[illegible]	1.4	2.1	2.3	.5							[illegible]	[illegible]
W	[illegible]	.3	2.4	2.4	.9							[illegible]	11.[illegible]
WNW	[illegible]	.5	2.2	1.5	1.4	.6	.2					[illegible]	[illegible]
NW	[illegible]	.1	[illegible]	1.[illegible]	.2	.1						[illegible]	[illegible]
NNW	.1	.2										1.4	[illegible]
VARBL													
CALM												[illegible]	
	1.7	14.5	13.6	11.4	3.7	.9	.2					[illegible]	4.[illegible]

TOTAL NUMBER OF OBSERVATIONS [illegible]

USAFETAC FORM JUL 64 0-8-5 (OL-A) PREVIOUS EDITIONS OF THIS FORM ARE OBSOLETE

SURFACE WINDS

PERCENTAGE FREQUENCY OF WIND DIRECTION AND SPEED (FROM HOURLY OBSERVATIONS)

STATION _____ STATION NAME _____ YEARS _____ MONTH _____

CLASS ALL WEATHER

HOURS (L.S.T.) _____

CONDITION _____

SPEED (KNTS) DIR.	1 - 3	4 - 6	7 - 10	11 - 16	17 - 21	22 - 27	28 - 33	34 - 40	41 - 47	48 - 55	≥56	%	MEAN WIND SPEED
N	1.[illegible]	.7	.3	.2								.2	[illegible]
NNE	1.[illegible]	1.2	.[illegible]	.1								.2	[illegible]
NE	.[illegible]	.2	.3	.1								1.[illegible]	[illegible]
ENE	.[illegible]	.2	.2	.4								.[illegible]	[illegible]
E	.[illegible]	.2	.1									1.[illegible]	[illegible]
ESE	.[illegible]											.2	[illegible]
SE	.[illegible]	.1										.[illegible]	[illegible]
SSE	.[illegible]	.4	.1									1.[illegible]	[illegible]
S	.[illegible]	.2	.1									.[illegible]	[illegible]
SSW	1.[illegible]	1.1	.4	.1								.[illegible]	[illegible]
SW	1.[illegible]	1.4	2.2	.6	.4							7.[illegible]	[illegible]
WSW	1.[illegible]	2.6	3.5	1.3	.1							[illegible]	[illegible]
W	.4	7.3	3.7	1.5	.2	.2						1.[illegible]	[illegible]
WNW	[illegible]	3.2	1.2	.5	.4	.1						[illegible]	[illegible]
NW	[illegible]	2.2	1.1	.2	.1	.1						[illegible]	[illegible]
NNW	[illegible]	.2	.1	.1								[illegible]	[illegible]
VARBL													
CALM												24.[illegible]	
	22.[illegible]	1.[illegible]	15.6	.4	1.5	.5						[illegible]	[illegible]

TOTAL NUMBER OF OBSERVATIONS _____

USAFETAC FORM 0-8-5 OL-A JUL 64 PREVIOUS EDITIONS OF THIS FORM ARE OBSOLETE

SURFACE WINDS

PERCENTAGE FREQUENCY OF WIND DIRECTION AND SPEED (FROM HOURLY OBSERVATIONS)

STATION: [illegible] STATION NAME: [illegible] CA YEARS: 74-[illegible] MONTH: [illegible]

CLASS: ALL WEATHER HOURS (L S T): [illegible]

CONDITION: [illegible]

SPEED (KNTS) DIR.	1 - 3	4 - 6	7 - 10	11 - 16	17 - 21	22 - 27	28 - 33	34 - 40	41 - 47	48 - 55	≥56	%	MEAN WIND SPEED
N	[illegible]	[illegible]	[illegible]	[illegible]								[illegible]	[illegible]
NNE	[illegible]	[illegible]	[illegible]	[illegible]								[illegible]	[illegible]
NE	[illegible]	[illegible]	[illegible]	[illegible]								[illegible]	[illegible]
ENE	[illegible]											[illegible]	[illegible]
E		[illegible]										[illegible]	[illegible]
ESE													
SE	[illegible]											[illegible]	[illegible]
SSE	[illegible]											[illegible]	[illegible]
S	[illegible]	[illegible]										[illegible]	[illegible]
SSW	[illegible]	[illegible]	[illegible]									[illegible]	[illegible]
SW	[illegible]	[illegible]	[illegible]	[illegible]								[illegible]	[illegible]
WSW	[illegible]	[illegible]	[illegible]	[illegible]								[illegible]	[illegible]
W	[illegible]	[illegible]	[illegible]	[illegible]	[illegible]							[illegible]	[illegible]
WNW	[illegible]	[illegible]	[illegible]	[illegible]			[illegible]					[illegible]	[illegible]
NW	[illegible]	[illegible]	[illegible]	[illegible]								[illegible]	[illegible]
NNW	[illegible]	[illegible]										[illegible]	[illegible]
VARBL													
CALM												[illegible]	
	[illegible]	[illegible]	[illegible]	[illegible]	[illegible]		[illegible]					[illegible]	[illegible]

TOTAL NUMBER OF OBSERVATIONS [illegible]

USAFETAC FORM JUL 64 0-8-5 (OL-A) PREVIOUS EDITIONS OF THIS FORM ARE OBSOLETE

OPERATING LOCATION "A"
USAFETAC, ASHEVILLE NC

CEILING VERSUS VISIBILITY

PART 3

This summary is a bivariate percentage frequency distribution by classes of ceiling from zero to equal to or greater than 20,000 feet and as a separate class "no ceiling," versus visibility in 16 classes from zero to equal to or greater than 10 miles. Data are derived from hourly observations, and the tables are presented by month and available 3-hour groups.

Due to the cumulative nature of this presentation, it is possible to determine the percentage frequency of occurrence for any given limit of ceiling or visibility separately, or in combination of ceiling and visibility. The totals progress to the right and downward. Ceiling may be determined independently by referring to totals in the extreme right hand column. Also, visibility may be determined independently by reference to the horizontal row of totals at the bottom of the page. The percentage frequency for which the station was meeting or exceeding any given set of minima may be determined from the figure at the intersection of the appropriate ceiling column and visibility row.

Beginning in January 1968, METAR stations report visibilities to 6 miles and then greater than 6 miles. Thus, for METAR stations, the category equal to or greater than 10 miles is not printed in the tables, For most Airways stations, visibilities of greater than 7 miles were not reported for part of the period of record. Therefore, the 10 mi visibility category should be used with great caution.

For overseas civilian stations reporting "CAVOK", all ceilings greater than 5,000 feet are suppressed into the 5,000 foot ceiling class.

AD-A159 688 EDWARDS AFB CALIFORNIA LIMITED SURFACE OBSERVATIONS CLIMATIC SUMMARY (LIS..(U) AIR FORCE ENVIRONMENTAL TECHNICAL APPLICATIONS CENTER SCOTT A.. DEC 84 2/4

UNCLASSIFIED USAFETAC/DS-84/039 F/G 4/2 NL


1·0
2·8
2·5
3·15
2·2
3·5
2·0
1·1
4·0
4·5
1·8
1·25
1·4
1·6

[illegible] CLIMATOLOGY BRANCH
[illegible] ETAC
[illegible] SERVICE/USAF

CEILING VERSUS VISIBILITY

[illegible] USAF CS AFB, CA (STATION NAME) 78-84 (YEAR)

PERCENTAGE FREQUENCY OF OCCURRENCE
(FROM HOURLY OBSERVATIONS)

[illegible]

[illegible]	[illegible]	[illegible]	[illegible]	[illegible]	[illegible]	[illegible]	[illegible]	[illegible]	[illegible]	[illegible]	[illegible]	[illegible]	[illegible]	[illegible]	[illegible]	[illegible]
[illegible]	[illegible]	71.0	71.4	[illegible]	72.4	72.6	72.6	72.6	72.6	72.6	72.6	72.8	73.1	[illegible]	73.4
[illegible]	76.4	76.9	77.4	77.9	78.4	78.7	78.7	78.7	78.7	78.7	78.7	78.9	79.2	79.4	79.5
74.1	76.8	77.4	77.8	77.4	78.8	79.2	79.2	79.2	79.2	79.2	79.2	79.4	79.6	79.8	79.9
74.5	77.4	77.9	78.4	78.9	79.4	79.7	79.7	79.7	79.7	79.7	79.7	79.9	80.2	80.4	80.5
75.7	79.2	79.9	80.4	[illegible]	81.4	81.7	81.7	81.7	81.7	81.7	81.7	81.9	82.2	[illegible]	82.5
77.5	[illegible]	81.4	81.8	82.4	82.8	83.1	83.1	83.1	83.3	83.3	83.3	83.5	83.7	84.0	84.1
[illegible]	83.4	84.1	84.7	85.4	85.8	86.1	86.1	86.1	86.3	86.3	86.3	86.5	86.7	87.0	87.1
[illegible]	3.5	84.4	84.9	85.5	86.1	86.4	86.4	86.4	86.5	86.5	86.5	86.7	86.9	87.3	87.4
1.	4.5	85.4	85.9	86.7	87.1	87.5	87.5	87.5	87.6	87.6	87.6	87.8	[illegible]	[illegible]	88.7
1.7	[illegible]	86.0	86.6	87.4	87.8	88.1	88.1	88.1	88.2	88.2	88.2	88.5	88.7	89.1	89.4
1.9	85.5	86.6	87.1	87.9	88.4	88.7	88.7	88.7	88.8	88.8	88.8	89.0	89.2	[illegible]	89.9
[illegible]	[illegible]	87.5	88.1	89.2	89.7	90.0	90.0	90.0	90.1	90.1	90.1	90.4	90.6	91.0	91.2
2.7	88.4	87.7	88.4	89.5	89.9	90.2	90.2	90.2	90.4	90.4	90.4	90.6	90.8	91.2	91.5
7.3	88.1	89.4	90.1	91.2	91.7	92.0	92.0	92.0	92.1	92.1	92.1	92.4	92.6	93.0	93.2
7.	88.1	89.5	90.2	91.4	91.8	92.1	92.1	92.1	92.2	92.2	92.2	92.5	92.7	93.1	93.3
5.7	90.2	91.4	92.5	93.8	94.2	94.6	94.6	94.6	94.8	94.8	94.8	95.0	95.2	95.7	95.9
5.9	9 .5	91.8	92.7	94.2	94.7	95.0	95.0	95.0	95.2	95.2	95.2	95.5	95.7	96.1	96.3
6.5	91.5	92.8	93.7	95.2	95.7	96.0	96.1	96.0	96.3	96.3	96.3	96.6	96.8	97.2	97.5
6.5	91.5	92.8	93.7	95.2	95.7	96.0	96.0	96.0	96.3	96.3	96.3	96.6	96.8	97.2	97.5
6.5	91.5	92.8	93.7	95.2	95.7	96.0	96.0	96.0	96.3	96.3	96.3	96.6	96.8	97.2	97.5
6.5	91.5	92.8	93.7	95.2	95.7	96.0	96.0	96.1	96.5	96.5	96.5	96.7	96.9	97.3	97.6
6.5	91.6	93.2	94.1	95.7	96.2	96.6	96.7	96.8	97.2	97.2	97.2	97.5	97.7	98.1	98.3
6.6	91.8	93.2	94.1	95.7	96.2	96.6	96.7	96.8	97.2	97.2	97.2	97.5	97.7	98.1	98.3
6.6	91.9	93.3	94.2	95.8	96.3	96.7	96.8	96.9	97.3	97.3	97.3	97.6	97.8	98.2	98.4
6.6	91.9	93.3	94.2	95.8	96.3	96.7	96.8	96.9	97.3	97.3	97.3	97.6	97.8	98.2	98.4
6.6	91.9	93.3	94.2	95.8	96.3	96.7	96.8	96.9	97.3	97.3	97.3	97.6	97.8	98.2	98.4
6.6	91.9	93.3	94.2	95.8	96.3	96.7	96.8	96.9	97.3	97.3	97.3	97.6	97.8	98.2	98.4
6.6	91.9	93.3	94.2	95.8	96.3	96.7	96.8	96.9	97.3	97.3	97.3	97.6	97.8	98.2	98.4
6.6	91.9	93.3	94.2	95.8	96.3	96.7	96.8	96.9	97.3	97.3	97.3	97.6	97.8	98.2	98.6
6.6	91.9	93.3	94.2	95.8	96.3	96.7	96.8	96.9	97.3	97.3	97.3	97.6	97.8	98.3	99.3
6.6	91.9	93.3	94.2	95.8	96.3	96.7	96.8	96.9	97.3	97.3	97.3	97.6	97.8	98.3	100.0

TOTAL NUMBER OF OBSERVATIONS 972

USAF ETAC [illegible] 0-14-5 (OL A) PREVIOUS EDITIONS OF THIS FORM ARE OBSOLETE

L NAL CLIMATOLOGY BRANCH
ETAC
C TER SERVICE/MAC

CEILING VERSUS VISIBILITY

STATION: [illegible] AFB CA (STATION NAME) 75-84 (YEARS) JAN

PERCENTAGE FREQUENCY OF OCCURRENCE
(FROM HOURLY OBSERVATIONS)

-300-112-

VISIBILITY STATUTE MILES

CEILING FEET	≥30	≥26	≥25	≥24	≥23	≥22	≥21	≥20	≥19	≥18	≥17	≥16	≥15	≥14	≥13
[illegible]	66.2	67.7	68.[illegible]	68.2	68.3	68.7	68.8	68.8	68.8	68.8	68.9	68.9	68.9	68.9	68.9
[illegible]	75.2	74.2	75.5	75.8	76.0	76.4	76.5	76.5	76.5	76.5	76.6	76.6	76.6	76.6	76.6
[illegible]	75.6	76.2	76.5	76.7	77.[illegible]	77.2	77.2	77.2	77.2	77.3	77.3	77.3	77.3	77.3	77.3
[illegible]	76.3	76.6	76.9	77.2	77.5	77.6	77.6	77.6	77.6	77.7	77.7	77.7	77.7	77.7	77.7
[illegible]	77.0	79.6	79.9	80.1	80.5	80.6	80.6	80.6	80.6	80.7	80.7	80.7	80.7	80.7	80.7
[illegible]	[illegible]	81.5	81.9	82.1	82.6	82.7	82.7	82.7	82.7	82.8	82.8	82.8	82.8	82.8	82.8
[illegible]	84.5	85.[illegible]	85.2	85.7	86.0	86.0	86.0	86.0	86.0	86.1	86.1	86.1	86.1	86.1	86.2
[illegible]	85.3	85.5	86.0	86.3	86.3	86.3	86.3	86.3	86.3	86.4	86.4	86.4	86.4	86.4	86.5
[illegible]	86.5	86.9	87.3	87.6	87.6	87.6	87.6	87.7	87.9	87.9	87.9	87.9	87.9	87.9	88.1
[illegible]	87.3	87.6	88.1	88.4	88.4	88.4	88.4	88.5	88.6	88.6	88.6	88.6	88.6	88.6	88.9
[illegible]	88.3	88.6	89.1	89.4	89.4	89.4	89.4	89.5	89.6	89.6	89.6	89.6	89.6	89.6	89.8
[illegible]	89.2	89.6	90.3	90.4	90.5	91.2	91.2	91.2	91.3	91.4	91.4	91.4	91.4	91.4	91.6
[illegible]	90.5	90.7	91.2	91.5	91.5	91.5	91.5	91.6	91.7	91.7	91.7	91.7	91.7	91.7	91.9
[illegible]	91.6	92.3	93.0	93.3	93.8	93.8	93.8	93.9	94.0	94.0	94.0	94.0	94.0	94.0	94.3
[illegible]	92.3	92.9	93.7	94.2	94.5	94.5	94.5	94.6	94.7	94.7	94.7	94.7	94.7	94.7	94.9
[illegible]	93.8	94.6	95.4	95.9	96.2	96.2	96.2	96.5	96.6	96.6	96.6	96.6	96.6	96.6	96.8
[illegible]	93.8	94.6	95.6	96.1	96.5	96.5	96.5	96.7	96.8	96.8	96.8	96.8	96.8	96.8	97.0
[illegible]	94.4	95.1	96.1	96.7	97.0	97.0	97.0	97.2	97.4	97.4	97.4	97.4	97.4	97.4	97.6
[illegible]	94.7	95.5	96.5	97.[illegible]	97.4	97.4	97.4	97.6	97.7	97.7	97.7	97.7	97.7	97.7	97.9
[illegible]	94.3	95.6	96.6	97.1	97.6	97.6	97.6	97.8	97.9	97.9	97.9	97.9	97.9	97.9	98.1
[illegible]	[illegible]	95.6	96.6	97.1	97.6	97.6	97.6	97.9	97.9	97.9	97.9	97.9	97.9	97.9	98.1
[illegible]	95.1	95.9	97.0	97.6	98.0	98.0	98.0	98.2	98.3	98.3	98.3	98.3	98.3	98.3	98.6
[illegible]	95.1	95.9	97.0	97.6	98.0	98.0	98.0	98.2	98.3	98.3	98.3	98.3	98.3	98.3	98.6
[illegible]	95.1	95.9	97.0	97.6	98.0	98.0	98.0	98.2	98.3	98.3	98.3	98.3	98.3	98.3	98.6
[illegible]	95.4	96.1	97.2	97.8	98.2	98.2	98.2	98.5	98.6	98.6	98.6	98.6	98.6	98.6	98.8
[illegible]	95.4	96.1	97.2	97.8	98.2	98.2	98.2	98.5	98.6	98.6	98.6	98.6	98.6	98.6	98.8
[illegible]	95.4	96.1	97.2	97.8	98.2	98.2	98.2	98.5	98.6	98.6	98.6	98.6	98.6	98.7	99.0
[illegible]	95.5	96.2	97.4	97.9	98.3	98.3	98.3	98.6	98.7	98.7	98.7	98.7	98.7	98.8	99.1
[illegible]	95.5	96.2	97.4	97.9	98.3	98.3	98.3	98.7	98.8	98.8	98.8	98.9	98.9	99.0	99.3
[illegible]	95.5	96.2	97.4	97.9	98.3	98.3	98.3	98.7	98.8	98.8	98.8	98.9	98.9	99.1	99.3
[illegible]	95.5	96.2	97.4	97.9	98.3	98.3	98.3	98.7	98.8	98.8	98.8	98.9	99.1	99.2	100.0
[illegible]	95.5	96.2	97.4	97.9	98.3	98.3	98.3	98.7	98.8	98.8	98.8	98.9	99.1	99.2	100.0

TOTAL NUMBER OF OBSERVATIONS 926

USAF ETAC 0-14-5 (OL A) PREVIOUS EDITIONS OF THIS FORM ARE OBSOLETE

AL CLIMATOLOGY RESEARCH
CENTER
ATHER SERVICE/MAC

CEILING VERSUS VISIBILITY

[illegible] | [illegible] AFB, CA (STATION NAME) | 75-84 (YEARS) | JAN

PERCENTAGE FREQUENCY OF OCCURRENCE
(FROM HOURLY OBSERVATIONS)

[illegible]-1400

VISIBILITY STATUTE MILES

CEILING FEET	≥10	≥6	≥5	≥4	≥3	≥2	≥1½	≥1	≥¾	≥½	≥¼	≥0	≥0	≥0	≥0	≥0
[illegible]	67.5	68.5	68.7	68.7	68.7	68.7	68.7	68.7	68.7	68.7	68.7	68.7	68.7	68.7	68.7	68.7
[illegible]	75.7	76.1	76.3	76.3	76.3	76.3	76.3	76.4	76.4	76.4	76.4	76.4	76.4	76.4	76.4	76.4
[illegible]	77.4	78.8	79.9	78.9	78.9	78.9	78.9	79.0	79.0	79.0	79.0	79.0	79.0	79.0	79.0	79.0
[illegible]	77.6	79.0	79.1	79.1	79.1	79.1	79.1	79.2	79.2	79.2	79.2	79.2	79.2	79.2	79.2	79.2
[illegible]	79.9	82.5	82.6	82.6	82.6	82.6	82.6	82.7	82.7	82.7	82.7	82.7	82.7	82.7	82.7	82.7
[illegible]	82.6	84.2	84.3	84.3	84.3	84.3	84.3	84.4	84.4	84.4	84.4	84.4	84.4	84.4	84.4	84.4
[illegible]	85.1	87.0	87.1	87.1	87.3	87.3	87.3	87.4	87.4	87.4	87.4	87.4	87.4	87.4	87.4	87.4
[illegible]	85.3	87.2	87.3	87.3	87.5	87.5	87.5	87.6	87.6	87.6	87.6	87.6	87.6	87.6	87.6	87.6
[illegible]	86.2	88.1	88.3	88.3	88.5	88.5	88.5	88.6	88.6	88.6	88.6	88.6	88.6	88.6	88.6	88.6
[illegible]	87.1	88.9	89.1	89.1	89.3	89.3	89.3	89.4	89.4	89.4	89.4	89.4	89.4	89.4	89.4	89.4
[illegible]	87.7	89.7	90.0	90.1	90.5	90.5	90.5	90.6	90.6	90.6	90.6	90.6	90.6	90.6	90.6	90.6
[illegible]	88.9	91.3	91.5	91.6	92.2	92.2	92.2	92.3	92.3	92.3	92.3	92.3	92.3	92.3	92.3	92.3
[illegible]	88.9	91.3	91.5	91.6	92.2	92.2	92.2	92.3	92.3	92.3	92.3	92.3	92.3	92.3	92.3	92.3
[illegible]	92.4	93.4	93.7	93.8	94.4	94.4	94.4	94.6	94.6	94.6	94.6	94.6	94.6	94.6	94.6	94.6
[illegible]	93.7	93.7	94.2	94.3	94.8	94.8	94.8	95.0	95.0	95.0	95.0	95.0	95.0	95.0	95.0	95.0
[illegible]	92.3	95.5	95.9	96.3	96.6	96.6	96.6	97.0	97.0	97.0	97.0	97.0	97.0	97.0	97.0	97.0
[illegible]	92.3	95.5	95.9	96.3	96.6	96.6	96.6	97.0	97.0	97.0	97.0	97.0	97.0	97.0	97.0	97.0
[illegible]	92.3	95.7	96.4	96.6	97.1	97.1	97.1	97.6	97.6	97.6	97.6	97.6	97.6	97.6	97.6	97.6
[illegible]	92.5	95.9	96.6	96.9	97.5	97.5	97.5	97.9	97.9	97.9	97.9	97.9	97.9	97.9	97.9	97.9
[illegible]	92.6	96.4	97.0	97.5	98.0	98.0	98.0	98.5	98.5	98.5	98.5	98.5	98.5	98.5	98.5	98.5
[illegible]	92.6	96.6	97.2	97.7	98.2	98.2	98.3	98.8	98.8	98.8	98.8	98.8	98.8	98.8	98.8	98.8
[illegible]	92.7	96.9	97.6	98.1	98.8	98.8	98.9	99.3	99.3	99.3	99.3	99.3	99.3	99.3	99.3	99.3
[illegible]	92.7	96.9	97.6	98.0	98.8	98.8	98.9	99.3	99.3	99.3	99.3	99.3	99.3	99.3	99.3	99.3
[illegible]	92.[illegible]	97.1	97.8	98.2	99.0	99.0	99.1	99.6	99.6	99.6	99.6	99.6	99.6	99.6	99.6	99.6
[illegible]	92.9	97.1	97.8	98.2	99.0	99.0	99.1	99.6	99.6	99.6	99.6	99.6	99.6	99.6	99.6	99.6
[illegible]	92.9	97.1	97.8	98.2	99.0	99.0	99.1	99.6	99.6	99.6	99.6	99.6	99.6	99.6	99.6	99.6
[illegible]	92.9	97.1	97.8	98.2	99.0	99.1	99.2	99.7	99.7	99.7	99.7	99.7	99.7	99.7	99.7	99.7
[illegible]	92.9	97.2	97.9	98.3	99.1	99.2	99.3	100.0	100.0	100.0	100.0	100.0	100.0	100.0	100.0	100.0
[illegible]	92.9	97.2	97.9	98.3	99.1	99.2	99.3	100.0	100.0	100.0	100.0	100.0	100.0	100.0	100.0	100.0
[illegible]	92.9	97.2	97.9	98.3	99.1	99.2	99.3	100.0	100.0	100.0	100.0	100.0	100.0	100.0	100.0	100.0
[illegible]	92.9	97.2	97.9	98.3	99.1	99.2	99.3	100.0	100.0	100.0	100.0	100.0	100.0	100.0	100.0	100.0
[illegible]	92.9	97.2	97.9	98.3	99.1	99.2	99.3	100.0	100.0	100.0	100.0	100.0	100.0	100.0	100.0	100.0

TOTAL NUMBER OF OBSERVATIONS [illegible]

USAF ETAC [illegible] 0-14-5 (OL A) PREVIOUS EDITIONS OF THIS FORM ARE OBSOLETE

AIR WEATHER SERVICE/MAC

CEILING VERSUS VISIBILITY

[illegible] | [illegible] AFB CA (STATION NAME) | 75-84 (YEARS) | JAN (MONTHS)

PERCENTAGE FREQUENCY OF OCCURRENCE
(FROM HOURLY OBSERVATIONS)

[illegible]-1700

VISIBILITY STATUTE MILES

	26	25	24	23	22	21	20	19	18	17	16	15	14	13	12
[illegible]	[illegible].4	64.5	64.6	64.6	64.8	64.8	64.9	64.9	64.9	64.9	64.9	64.9	64.9	64.9	64.9
[illegible]	74.7	74.8	75.2	75.2	75.1	75.1	75.4	75.4	75.4	75.4	75.4	75.4	75.4	75.4	75.4
[illegible]	75.5	75.6	75.8	75.8	75.9	75.9	76.1	76.1	76.1	76.1	76.1	76.1	76.1	76.1	76.1
[illegible]	75.5	75.6	75.8	75.8	75.9	75.9	76.1	76.1	76.1	76.1	76.1	76.1	76.1	76.1	76.1
[illegible]	78.6	78.9	79.1	79.1	79.2	79.2	79.4	79.4	79.4	79.4	79.4	79.4	79.4	79.4	79.4
[illegible]	82.9	83.2	83.2	83.3	83.4	83.4	83.6	83.6	83.6	83.6	83.6	83.6	83.6	83.6	83.6
[illegible]	86.9	87.2	87.3	87.4	87.5	87.5	87.7	87.7	87.7	87.7	87.7	87.7	87.7	87.7	87.7
[illegible]	86.9	87.2	87.3	87.4	87.5	87.5	87.7	87.7	87.7	87.7	87.7	87.7	87.7	87.7	87.7
[illegible].1	87.7	87.8	88.3	88.4	88.5	88.5	88.7	88.7	88.7	88.7	88.7	88.7	88.7	88.7	88.7
[illegible]	88.1	88.2	88.5	88.7	88.8	88.8	89.1	89.1	89.1	89.1	89.1	89.1	89.1	89.1	89.1
[illegible]	89.1	89.8	99.8	90.1	90.2	90.2	90.4	90.4	90.4	90.4	90.4	90.4	90.4	90.4	90.4
[illegible].4	91.9	92.2	92.7	92.8	93.0	93.2	93.3	93.3	93.3	93.3	93.3	93.3	93.3	93.3	93.3
[illegible].6	92.2	92.3	92.9	93.1	93.3	93.3	93.5	93.5	93.5	93.5	93.5	93.5	93.5	93.5	93.5
[illegible].2	94.4	94.6	95.2	95.6	95.7	95.7	95.9	95.9	95.9	95.9	95.9	95.9	95.9	95.9	95.9
[illegible].7	94.5	94.7	95.4	95.7	95.8	95.8	96.0	96.0	96.0	96.0	96.0	96.0	96.0	96.0	96.0
[illegible].4	96.6	96.8	97.5	98.0	98.1	98.1	98.3	98.3	98.3	98.3	98.3	98.3	98.3	98.3	98.3
[illegible].4	96.6	96.8	97.6	98.1	98.2	98.2	98.5	98.5	98.5	98.5	98.5	98.5	98.5	98.5	98.5
[illegible].5	96.8	97.1	97.9	98.5	98.6	98.6	98.8	98.8	98.8	98.8	98.8	98.8	98.8	98.8	98.8
[illegible].5	97.0	97.3	98.1	98.7	98.8	98.8	99.0	99.0	99.0	99.0	99.0	99.0	99.0	99.0	99.0
[illegible].5	97.[illegible]	97.3	98.2	98.9	99.0	99.0	99.2	99.2	99.2	99.2	99.2	99.2	99.2	99.2	99.2
[illegible].5	97.1	97.5	98.3	99.0	99.1	99.1	99.3	99.3	99.3	99.3	99.3	99.3	99.3	99.3	99.3
[illegible].6	97.2	97.6	98.5	99.1	99.2	99.2	99.4	99.4	99.6	99.6	99.6	99.6	99.6	99.6	99.6
[illegible].6	97.2	97.6	98.5	99.1	99.2	99.2	99.4	99.4	99.6	99.6	99.6	99.6	99.6	99.6	99.6
[illegible].7	7.5	97.8	98.7	99.3	99.4	99.4	99.7	99.7	99.8	99.8	99.8	99.8	99.8	99.8	99.8
[illegible].7	97.5	97.8	98.7	99.3	99.4	99.4	99.7	99.7	99.8	99.8	99.8	99.8	99.8	99.8	99.8
[illegible].7	97.5	97.8	98.7	99.3	99.4	99.4	99.7	99.7	99.8	99.8	99.8	99.8	99.8	99.8	99.8
[illegible].7	97.5	97.8	98.7	99.3	99.4	99.4	99.7	99.7	99.8	99.8	99.8	100.0	100.0	100.0	100.0
[illegible].7	97.5	97.8	98.7	99.3	99.4	99.4	99.7	99.7	99.8	99.8	99.8	100.0	100.0	100.0	100.0
[illegible].7	7.5	97.8	98.7	99.3	99.4	99.4	99.7	99.7	99.8	99.8	99.8	100.0	100.0	100.0	100.0
[illegible].7	97.5	97.8	98.7	99.3	99.4	99.4	99.7	99.7	99.8	99.8	99.8	100.0	100.0	100.0	100.0
[illegible].7	97.5	97.8	98.7	99.3	99.4	99.4	99.7	99.7	99.8	99.8	99.8	100.0	100.0	100.0	100.0
[illegible].7	97.5	97.8	98.7	99.3	99.4	99.4	99.7	99.7	99.8	99.8	99.8	100.0	100.0	100.0	100.0

TOTAL NUMBER OF OBSERVATIONS [illegible]

USAF ETAC [illegible] 0-14-5 (OL A) PREVIOUS EDITIONS OF THIS FORM ARE OBSOLETE

AIR WEATHER SERVICE (MAC)
USAF ETAC

CEILING VERSUS VISIBILITY

[illegible] (STATION) USAFCS AFB, CA (STATION NAME) 75-84 (YEARS) JAN (MONTH)

PERCENTAGE FREQUENCY OF OCCURRENCE
(FROM HOURLY OBSERVATIONS)

[illegible]=2000

CEILING (FEET)	VISIBILITY (STATUTE MILES) ≥10	≥6	≥5	≥4	≥3	≥2½	≥2	≥1¾	≥1½	≥1¼	≥1	≥¾	≥½	≥¼	0
[illegible]	[illegible]	[illegible]	70.9	71.0	71.1	71.1	71.1	71.1	71.1	71.1	71.1	71.1	71.1	71.1	71.1
[illegible]	76.6	77.4	77.4	77.5	77.6	78.[illegible]	78.0	78.0	78.0	78.0	78.0	78.0	78.0	78.0	78.0
[illegible]	77.5	78.3	78.3	78.4	78.5	78.8	78.8	78.8	78.8	78.8	78.8	78.8	78.8	78.8	78.8
[illegible]	77.5	78.3	78.3	78.4	78.5	78.8	78.8	78.8	78.8	78.8	78.8	78.8	78.8	78.8	78.8
[illegible]	[illegible]	[illegible]	80.7	80.8	81.0	81.3	81.3	81.3	81.3	81.3	81.3	81.3	81.3	81.3	81.3
[illegible]	83.3	84.1	84.1	84.2	84.3	84.6	84.6	84.6	84.6	84.6	84.6	84.6	84.6	84.6	84.6
[illegible]	86.9	87.7	87.7	87.8	87.9	88.3	88.3	88.3	88.3	88.3	88.3	88.3	88.3	88.3	88.3
[illegible]	87.4	88.3	88.3	88.4	88.5	88.8	88.8	88.8	88.8	88.8	88.8	88.8	88.8	88.8	88.8
[illegible]	[illegible]	[illegible]	89.0	89.5	89.6	89.9	89.9	89.9	89.9	89.9	89.9	89.9	89.9	89.9	89.9
[illegible]	8.6	89.5	89.5	90.3	90.4	90.7	90.7	90.7	90.7	90.7	90.7	90.7	90.7	90.7	90.7
[illegible]	87.4	[illegible]	90.6	91.5	91.4	91.7	91.7	91.7	91.7	91.7	91.7	91.7	91.7	91.7	91.7
[illegible]	[illegible]	92.6	92.6	93.2	93.4	93.7	93.7	93.7	93.7	93.7	93.7	93.7	93.7	93.7	93.7
[illegible]	91.4	93.0	93.0	93.7	93.8	94.1	94.1	94.1	94.1	94.1	94.1	94.1	94.1	94.1	94.1
[illegible]	91.7	94.0	94.5	95.1	95.2	95.6	95.6	95.6	95.6	95.6	95.6	95.6	95.6	95.6	95.6
[illegible]	91.7	94.1	94.5	95.1	95.2	95.6	95.6	95.6	95.6	95.6	95.6	95.6	95.6	95.6	95.6
[illegible]	92.6	95.9	96.3	97.1	97.6	97.9	97.9	97.9	97.9	97.9	97.9	97.9	97.9	97.9	97.9
[illegible]	92.6	95.9	96.3	97.1	97.7	98.0	98.0	98.0	98.0	98.0	98.0	98.0	98.0	98.0	98.0
[illegible]	92.6	96.6	97.2	98.1	98.6	98.9	98.9	98.9	98.9	98.9	98.9	98.9	98.9	98.9	98.9
[illegible]	92.6	96.6	97.2	98.0	98.6	98.9	98.9	98.9	98.9	98.9	98.9	98.9	98.9	98.9	98.9
[illegible]	92.6	96.6	97.2	98.1	98.9	99.2	99.2	99.2	99.2	99.2	99.2	99.2	99.2	99.2	99.2
[illegible]	92.6	96.6	97.2	98.0	98.9	99.2	99.2	99.2	99.2	99.2	99.2	99.2	99.2	99.2	99.2
[illegible]	92.6	96.6	97.2	98.0	98.9	99.2	99.2	99.2	99.2	99.2	99.2	99.2	99.2	99.2	99.2
[illegible]	92.6	96.6	97.2	98.0	98.9	99.2	99.2	99.2	99.2	99.2	99.2	99.2	99.2	99.2	99.2
[illegible]	92.6	96.7	97.6	98.3	99.2	99.6	99.6	99.6	99.6	99.6	99.6	99.6	99.6	99.6	99.6
[illegible]	92.6	96.7	97.6	98.3	99.2	99.6	99.6	99.6	99.6	99.6	99.6	99.6	99.6	99.6	99.6
[illegible]	92.6	96.7	97.6	98.3	99.2	99.6	99.6	99.6	99.6	99.6	99.6	99.6	99.6	99.6	99.6
[illegible]	92.6	96.7	97.6	98.3	99.2	99.6	99.6	99.6	99.6	99.6	99.6	99.6	99.6	99.6	99.6
[illegible]	92.6	96.7	97.6	98.3	99.2	99.6	99.6	99.6	99.6	99.6	99.6	99.6	99.9	99.9	99.9
[illegible]	92.6	96.7	97.6	98.3	99.2	99.6	99.6	99.6	99.6	99.6	99.6	99.6	99.9	99.9	99.9
[illegible]	92.6	96.7	97.6	98.3	99.2	99.6	99.6	99.6	99.6	99.6	99.6	99.6	99.9	99.9	99.9
[illegible]	92.6	96.7	97.6	98.3	99.2	99.6	99.6	99.6	99.6	99.6	99.6	99.6	99.9	99.9	99.9
[illegible]	92.6	96.7	97.6	98.3	99.2	99.6	99.6	99.6	99.6	99.6	99.6	99.6	99.9	99.9	99.9

TOTAL NUMBER OF OBSERVATIONS [illegible]

USAF ETAC [illegible] 0-14-5 (OL A) PREVIOUS EDITIONS OF THIS FORM ARE OBSOLETE

[illegible] CLIMATOLOGY BRANCH
[illegible]
[illegible] WEATHER SERVICE/MAC

CEILING VERSUS VISIBILITY

[illegible] [illegible] AFB CA — 75-84 — JAN

PERCENTAGE FREQUENCY OF OCCURRENCE
(FROM HOURLY OBSERVATIONS)

21-P-2300

(SB) STATUTE MILES

[illegible]	26	25	24	23	22	21	20	19	18	17	16	15	14	13	12	11
[illegible]	74.5	74.0	74.5	75.1	75.1	75.1	75.1	75.1	75.1	75.1	75.1	75.1	75.1	75.1	75.1	75.4
[illegible]	81.4	81.4	81.4	82.1	82.1	82.1	82.1	82.1	82.1	82.1	82.1	82.1	82.1	82.1	82.1	82.4
[illegible]	82.1	82.1	82.1	82.7	82.7	82.7	82.7	82.7	82.7	82.7	82.7	82.7	82.7	82.7	82.7	83.1
[illegible]	[illegible]	82.1	82.1	82.7	82.7	82.7	82.7	82.7	82.7	82.7	82.7	82.7	82.7	82.7	82.7	83.1
[illegible]	83.4	83.4	83.4	84.1	84.1	84.1	84.1	84.1	84.1	84.1	84.1	84.1	84.1	84.1	84.1	84.4
85.4	86.7	86.7	86.7	87.7	87.7	87.7	87.7	87.7	87.7	87.7	87.7	87.7	87.7	87.7	87.7	88.0
87.7	89.0	89.0	89.0	90.0	90.0	90.0	90.0	90.0	90.0	90.0	90.0	90.0	90.0	90.0	90.0	90.4
89.4	89.7	89.7	89.7	90.7	90.7	90.7	90.7	90.7	90.7	90.7	90.7	90.7	90.7	90.7	90.7	91.0
89.4	89.7	89.7	89.7	90.7	90.7	91.0	91.0	91.0	91.0	91.0	91.0	91.0	91.0	91.0	91.0	91.4
89.0	90.7	90.7	90.7	91.7	91.7	92.0	92.0	92.0	92.0	92.0	92.0	92.0	92.0	92.0	92.0	92.4
89.4	91.0	91.0	91.4	92.4	92.4	92.7	92.7	92.7	92.7	92.7	92.7	92.7	92.7	92.7	92.7	93.0
91.0	92.7	92.7	93.0	94.0	94.0	94.4	94.4	94.4	94.4	94.4	94.4	94.4	94.4	94.4	94.4	94.7
91.4	93.0	93.0	93.4	94.4	94.4	94.7	94.7	94.7	94.7	94.7	94.7	94.7	94.7	94.7	94.7	95.0
91.7	94.0	94.4	94.7	95.7	95.7	96.0	96.0	96.0	96.0	96.0	96.0	96.0	96.0	96.0	96.0	96.3
91.7	94.0	94.4	94.7	95.7	95.7	96.0	96.0	96.0	96.0	96.0	96.0	96.0	96.0	96.0	96.0	96.3
92.4	95.3	96.0	96.3	97.7	97.7	98.0	98.0	98.0	98.0	98.0	98.0	98.0	98.0	98.0	98.0	98.3
92.4	95.3	96.0	96.3	97.7	97.7	98.0	98.0	98.0	98.0	98.0	98.0	98.0	98.0	98.0	98.0	98.3
92.4	96.0	96.7	97.0	98.3	98.3	98.7	98.7	98.7	98.7	98.7	98.7	98.7	98.7	98.7	98.7	99.0
92.4	96.0	96.7	97.0	98.3	98.3	98.7	98.7	98.7	98.7	98.7	98.7	98.7	98.7	98.7	98.7	99.0
92.4	96.0	96.7	97.0	98.7	98.7	99.0	99.0	99.0	99.0	99.0	99.0	99.0	99.0	99.0	99.0	99.3
92.4	96.0	96.7	97.0	98.7	98.7	99.0	99.0	99.0	99.0	99.0	99.0	99.0	99.0	99.0	99.0	99.3
92.4	96.0	96.7	97.0	98.7	98.7	99.0	99.0	99.0	99.0	99.0	99.0	99.0	99.0	99.0	99.0	99.3
92.4	96.0	96.7	97.0	98.7	98.7	99.0	99.0	99.0	99.0	99.0	99.0	99.0	99.0	99.0	99.0	99.3
92.4	96.0	97.0	97.3	99.0	99.0	99.3	99.3	99.3	99.3	99.3	99.3	99.3	99.3	99.3	99.3	99.7
92.4	96.0	97.0	97.3	99.0	99.0	99.3	99.3	99.3	99.3	99.3	99.3	99.3	99.3	99.3	99.3	99.7
92.4	96.0	97.0	97.3	99.0	99.0	99.3	99.3	99.3	99.3	99.3	99.3	99.3	99.3	99.3	99.3	99.7
92.4	96.0	97.0	97.3	99.0	99.0	99.3	99.3	99.3	99.3	99.3	99.3	99.3	99.3	99.3	99.3	99.7
92.4	96.0	97.0	97.3	99.0	99.0	99.3	99.3	99.3	99.3	99.3	99.3	99.3	99.3	99.3	99.3	99.7
92.4	96.0	97.0	97.3	99.0	99.0	99.3	99.3	99.3	99.3	99.3	99.3	99.3	99.3	99.3	99.3	99.7
92.4	96.0	97.0	97.3	99.0	99.0	99.3	99.3	99.3	99.3	99.3	99.3	99.3	99.3	99.3	99.3	99.7
92.4	96.0	97.0	97.3	99.0	99.0	99.3	99.3	99.3	99.3	99.3	99.3	99.3	99.3	99.3	99.3	99.7

TOTAL NUMBER OF OBSERVATIONS [illegible]

USAF ETAC [illegible] 0-14-5 (OL A) PREVIOUS EDITIONS OF THIS FORM ARE OBSOLETE

[illegible] CLIMATOLOGY [illegible]
[illegible]
[illegible] FAT[illegible] SERVICE/MAC

CEILING VERSUS VISIBILITY

[illegible] [illegible] AFB CA — 75-84 — [illegible]

PERCENTAGE FREQUENCY OF OCCURRENCE
(FROM HOURLY OBSERVATIONS)

VISIBILITY STATUTE MILES

[illegible]	26	25	24	23	22	21	20	19	18	17	16	15	14	13	12	11
[illegible]	74.1	74.3	75.1	75.1	75.1	75.1	75.1	75.1	75.1	75.1	75.1	75.1	75.1	75.2	75.3	75.5
[illegible]	79.7	79.9	80.6	80.7	80.7	80.7	80.7	80.7	80.7	80.7	80.7	80.7	80.7	80.9	81.0	81.4
[illegible]	80.7	81.0	81.7	81.8	81.8	81.8	81.8	81.8	81.8	81.8	81.8	81.8	81.8	81.9	82.0	82.5
[illegible]	[illegible]	81.1	81.8	81.9	81.9	81.9	81.9	81.9	82.0	82.0	82.0	82.0	82.0	82.2	82.3	82.9
[illegible]	84.8	85.2	85.9	86.1	86.1	86.1	86.1	86.1	86.2	86.2	86.2	86.2	86.2	86.3	86.4	87.[illegible]
[illegible]	86.6	87.1	87.9	88.1	88.1	88.1	88.1	88.1	88.2	88.2	88.2	88.2	88.2	88.3	88.4	89.[illegible]
[illegible]	88.5	89.[illegible]	89.8	90.0	90.0	90.0	90.0	90.0	90.1	90.1	90.1	90.1	90.1	90.2	90.3	90.7
[illegible]	89.8	89.2	90.1	90.2	90.2	90.2	90.2	90.2	90.3	90.3	90.3	90.3	90.3	90.4	90.5	91.1
7.7	9.5	90.1	90.9	91.0	91.0	91.0	91.0	91.0	91.1	91.1	91.1	91.1	91.1	91.3	91.4	92.[illegible]
[illegible]	89.7	90.2	91.1	91.3	91.3	91.3	91.3	91.3	91.4	91.4	91.4	91.4	91.4	91.5	91.6	92.2
[illegible]	90.2	91.5	91.6	91.7	91.7	91.7	91.7	91.7	91.8	91.8	91.8	91.8	91.8	92.0	92.1	92.7
[illegible]	91.4	92.[illegible]	92.8	92.9	92.9	92.9	92.9	92.9	93.0	93.0	93.0	93.0	93.0	93.1	93.3	93.9
[illegible]	91.8	92.4	93.3	93.4	93.4	93.4	93.4	93.4	93.5	93.5	93.5	93.5	93.5	93.6	93.7	94.3
1.4	93.3	93.9	94.8	95.0	95.0	95.0	95.0	95.0	95.2	95.2	95.2	95.2	95.2	95.3	95.4	96.0
1.7	93.6	94.2	95.4	95.5	95.5	95.5	95.5	95.5	95.6	95.6	95.6	95.6	95.6	95.7	95.9	96.5
[illegible]	95.2	96.1	97.3	97.4	97.4	97.4	97.6	97.8	97.9	97.9	97.9	97.9	97.9	97.9	98.0	98.6
[illegible]	95.2	96.1	97.3	97.4	97.4	97.4	97.6	97.8	97.8	97.8	97.8	97.8	97.9	97.9	98.0	98.6
[illegible]	95.3	96.3	97.5	97.6	97.6	97.6	97.9	98.0	98.0	98.0	98.0	98.0	98.0	98.1	98.2	98.8
[illegible]	95.3	96.3	97.5	97.6	97.6	97.6	97.9	98.0	98.0	98.0	98.0	98.0	98.0	98.1	98.2	98.8
[illegible]	95.5	96.6	97.8	98.0	98.0	98.0	98.2	98.3	98.3	98.3	98.3	98.3	98.3	98.5	98.6	99.2
[illegible]	95.6	96.8	98.1	98.2	98.2	98.2	98.5	98.6	98.6	98.6	98.6	98.6	98.6	98.7	98.8	99.4
[illegible]	95.6	96.8	98.1	98.2	98.2	98.2	98.5	98.6	98.6	98.6	98.6	98.6	98.6	98.7	98.8	99.4
[illegible]	95.7	96.9	98.1	98.3	98.3	98.3	98.6	98.7	98.7	98.7	98.7	98.7	98.8	98.9	99.5
[illegible]	95.7	96.9	98.1	98.3	98.3	98.3	98.6	98.7	98.7	98.7	98.7	98.7	98.8	98.9	99.5
[illegible]	95.7	96.9	98.1	98.3	98.3	98.3	98.6	98.7	98.8	98.8	98.8	98.8	98.9	99.1	99.6
[illegible]	95.7	96.9	98.1	98.3	98.3	98.3	98.6	98.7	98.8	98.8	98.8	98.8	98.9	99.1	99.6
[illegible]	95.7	96.9	98.1	98.3	98.3	98.3	98.6	98.7	98.8	98.8	98.8	98.8	98.9	99.1	99.6
[illegible]	95.7	96.9	98.1	98.3	98.3	98.3	98.6	98.7	98.8	98.8	98.8	98.8	98.9	99.1	99.6
[illegible]	95.7	96.9	98.1	98.3	98.3	98.3	98.6	98.7	98.8	98.8	98.8	98.8	98.9	99.1	99.6
[illegible]	95.7	96.9	98.1	98.3	98.3	98.3	98.6	98.7	98.8	98.8	98.8	98.8	98.9	99.1	99.6	100.0

TOTAL NUMBER OF OBSERVATIONS 846

USAF ETAC [illegible] 0-14-5 (OL A) PREVIOUS EDITIONS OF THIS FORM ARE OBSOLETE

[illegible] CLIMATOLOGY BRANCH
[illegible] ETAC
[illegible] WEATHER SERVICE/MAC

CEILING VERSUS VISIBILITY

[illegible] STATION NAME: [illegible] AFB CA | 75-84 YEARS | 562

PERCENTAGE FREQUENCY OF OCCURRENCE
FROM HOURLY OBSERVATIONS

[illegible]-1133

VISIBILITY STATUTE MILES

[illegible]	[illegible]	[illegible]	[illegible]	[illegible]	[illegible]	[illegible]	[illegible]	[illegible]	[illegible]	[illegible]	[illegible]	[illegible]	[illegible]	[illegible]	[illegible]
[illegible]	71.1	71.5	71.7	72.1	72.2	72.2	72.2	72.2	72.3	72.3	72.3	72.3	72.3	72.3	72.4
[illegible]	79.9	79.3	79.6	[illegible]	80.1	80.1	80.1	80.1	80.2	80.2	80.2	80.2	80.2	80.2	80.3
[illegible]	80.2	80.6	80.9	81.3	81.4	81.4	81.4	81.4	81.5	81.5	81.5	81.5	81.5	81.5	81.6
[illegible]	80.2	80.7	81.0	81.4	81.5	81.5	81.5	81.5	81.6	81.6	81.6	81.6	81.6	81.6	81.7
[illegible]	83.5	84.1	84.5	84.9	85.0	85.0	85.0	85.0	85.2	85.2	85.2	85.2	85.2	85.2	85.3
[illegible]	84.7	85.3	85.6	86.1	86.2	86.2	86.2	86.2	86.3	86.3	86.3	86.3	86.3	86.3	86.5
[illegible]	86.9	87.8	88.1	88.7	88.8	88.8	88.8	88.8	88.9	88.9	88.9	88.9	88.9	88.9	89.0
[illegible]	87.3	88.1	88.5	89.0	89.2	89.2	89.2	89.2	89.3	89.3	89.3	89.3	89.3	89.3	89.4
[illegible]	[illegible]	89.9	89.9	90.5	90.6	90.6	90.6	90.6	90.7	90.7	90.7	90.7	90.7	90.7	90.8
[illegible]	89.4	91.2	90.6	91.2	91.3	91.3	91.3	91.3	91.4	91.4	91.4	91.4	91.4	91.4	91.5
[illegible]	89.6	91.5	90.3	91.4	91.5	91.5	91.5	91.5	91.6	91.6	91.6	91.6	91.6	91.6	91.8
[illegible]	[illegible]	91.5	91.9	92.5	92.6	92.6	92.6	92.6	92.7	92.7	92.7	92.7	92.7	92.7	92.8
[illegible]	91.2	92.0	92.3	93.0	93.1	93.1	93.1	93.1	93.2	93.2	93.2	93.2	93.2	93.2	93.3
[illegible]	[illegible]	93.3	94.1	94.8	94.9	94.9	94.9	94.9	95.1	95.1	95.1	95.1	95.1	95.1	95.2
[illegible]	93.3	94.1	94.5	95.2	95.3	95.3	95.3	95.3	95.4	95.4	95.4	95.4	95.4	95.4	95.5
[illegible]	94.6	95.5	96.1	96.9	97.1	97.3	97.4	97.4	97.5	97.5	97.5	97.5	97.5	97.5	97.6
[illegible]	94.6	95.5	96.1	96.9	97.1	97.3	97.4	97.4	97.5	97.5	97.5	97.5	97.5	97.5	97.6
[illegible]	94.9	95.9	96.5	97.3	97.4	97.9	98.0	98.0	98.1	98.1	98.1	98.1	98.1	98.1	98.2
[illegible]	95.1	96.0	96.6	97.4	97.5	98.0	98.1	98.1	98.2	98.2	98.2	98.2	98.2	98.2	98.4
[illegible]	95.5	96.7	97.3	98.1	98.2	98.7	98.8	98.8	98.9	98.9	98.9	98.9	98.9	98.9	99.1
[illegible]	95.8	96.7	97.3	98.1	98.2	98.7	98.8	98.8	98.9	98.9	98.9	98.9	98.9	98.9	99.1
[illegible]	96.1	97.1	97.6	98.5	98.7	99.2	99.3	99.3	99.4	99.4	99.4	99.4	99.4	99.4	99.5
[illegible]	96.2	97.2	97.8	98.6	98.8	99.3	99.4	99.4	99.5	99.5	99.5	99.5	99.5	99.5	99.6
[illegible]	96.2	97.2	97.8	98.6	98.8	99.3	99.4	99.4	99.5	99.5	99.5	99.5	99.5	99.5	99.6
[illegible]	96.2	97.2	97.8	98.6	98.8	99.3	99.4	99.4	99.5	99.5	99.5	99.5	99.5	99.5	99.6
[illegible]	96.2	97.2	97.8	98.6	98.8	99.3	99.4	99.4	99.5	99.5	99.5	99.5	99.5	99.5	99.6
[illegible]	96.2	97.2	97.9	98.7	98.9	99.4	99.5	99.5	99.6	99.6	99.6	99.6	99.6	99.6	99.8
[illegible]	96.2	97.2	97.9	98.7	98.9	99.4	99.5	99.5	99.6	99.6	99.6	99.6	99.6	99.6	99.8
[illegible]	96.2	97.2	97.9	98.7	98.9	99.4	99.5	99.5	99.6	99.6	99.6	99.6	99.6	99.6	99.8
[illegible]	96.2	97.2	97.9	98.7	98.9	99.4	99.5	99.5	99.6	99.6	99.6	99.6	99.8	99.8	99.9
[illegible]	96.2	97.2	97.9	98.7	98.9	99.4	99.5	99.5	99.6	99.6	99.6	99.8	99.8	99.8	100.0
[illegible]	96.2	97.2	97.9	98.7	98.9	99.4	99.5	99.5	99.6	99.6	99.6	99.8	99.8	99.8	100.0

TOTAL NUMBER OF OBSERVATIONS 849

USAF ETAC [illegible] 0-14-5 (OL A) PREVIOUS EDITIONS OF THIS FORM ARE OBSOLETE

[illegible] CLIMATOLOGY BRANCH
[illegible]
[illegible] CLIMATIC [illegible]

CEILING VERSUS VISIBILITY

[illegible] AFB CA (STATION NAME) 75-84 (YEAR) [illegible]

PERCENTAGE FREQUENCY OF OCCURRENCE
(FROM HOURLY OBSERVATIONS)

[illegible]

[illegible]	26	[illegible]	24	[illegible]	[illegible]	22	[illegible]	[illegible]	[illegible]	[illegible]	[illegible]	[illegible]	[illegible]	[illegible]	[illegible]	[illegible]
[illegible].1	68.9	69.1	69.1	69.1	69.1	69.1	69.1	69.1	69.1	69.1	69.1	69.1	69.1	69.1	69.1	69.1
76.[illegible]	78.4	78.8	78.8	78.8	78.8	78.8	78.8	78.8	78.8	78.8	78.8	78.8	78.8	78.8	78.8	78.8
77.[illegible]	79.4	79.7	79.7	79.7	79.7	79.7	79.7	79.7	79.7	79.7	79.7	79.7	79.7	79.7	79.7	79.7
7[illegible].1	79.7	80.1	80.1	80.1	80.1	80.1	80.1	80.1	80.1	80.1	80.1	80.1	80.1	80.1	80.1	80.1
[illegible].3	84.[illegible]	84.3	84.3	84.3	84.3	84.3	84.3	84.3	84.3	84.3	84.3	84.3	84.3	84.3	84.3	84.3
[illegible].5	86.1	86.5	86.5	86.5	86.5	86.5	86.5	86.5	86.5	86.5	86.5	86.5	86.5	86.5	86.5	86.5
[illegible].7	88.1	88.5	88.5	88.5	88.5	88.5	88.5	88.5	88.5	88.5	88.5	88.5	88.5	88.5	88.5	88.5
[illegible].2	88.8	89.2	89.2	89.2	89.2	89.2	89.2	89.2	89.2	89.2	89.2	89.2	89.2	89.2	89.2	89.2
[illegible].0	87.8	90.1	90.1	90.1	90.1	90.1	90.1	90.1	90.1	90.1	90.1	90.1	90.1	90.1	90.1	90.1
[illegible].1	89.9	90.2	90.2	90.2	90.2	90.2	90.2	90.2	90.2	90.2	90.2	90.2	90.2	90.2	90.2	90.2
[illegible].5	91.3	90.7	90.8	90.8	90.8	90.8	90.8	90.8	90.8	90.8	90.8	90.8	90.8	90.8	90.8	90.8
[illegible].3	91.5	91.9	92.0	92.0	92.0	92.0	92.0	92.0	92.0	92.0	92.0	92.0	92.0	92.0	92.0	92.0
[illegible].4	91.6	92.0	92.1	92.1	92.1	92.1	92.1	92.1	92.1	92.1	92.1	92.1	92.1	92.1	92.1	92.1
[illegible].0	[illegible].3	93.6	94.1	94.1	94.1	94.1	94.1	94.1	94.1	94.1	94.1	94.1	94.1	94.1	94.1	94.1
[illegible].8	94.[illegible]	94.3	94.8	94.8	94.8	94.8	94.8	94.8	94.8	94.8	94.8	94.8	94.8	94.8	94.8	94.8
[illegible].2	96.7	97.1	97.8	97.8	97.9	97.9	97.9	97.9	97.9	97.9	97.9	97.9	97.9	97.9	97.9	97.9
4.7	96.8	97.5	98.2	98.2	98.4	98.4	98.4	98.4	98.4	98.4	98.4	98.4	98.4	98.4	98.4	98.4
[illegible].7	97.2	98.0	98.9	98.9	99.1	99.1	99.1	99.1	99.1	99.1	99.1	99.1	99.1	99.1	99.1	99.1
[illegible].7	97.2	98.0	98.9	98.9	99.1	99.1	99.1	99.1	99.1	99.1	99.1	99.1	99.1	99.1	99.1	99.1
[illegible].1	97.5	98.4	99.3	99.3	99.4	99.4	99.4	99.4	99.4	99.4	99.4	99.4	99.4	99.4	99.4	99.4
[illegible].1	97.5	98.4	99.3	99.3	99.4	99.4	99.4	99.4	99.4	99.4	99.4	99.4	99.4	99.4	99.4	99.4
[illegible].3	97.8	98.6	99.5	99.5	99.6	99.6	99.6	99.6	99.6	99.6	99.6	99.6	99.6	99.6	99.6	99.6
[illegible].3	97.8	98.6	99.5	99.5	99.6	99.6	99.6	99.6	99.6	99.6	99.6	99.6	99.6	99.6	99.6	99.6
[illegible].3	97.9	98.7	99.6	99.6	99.8	99.8	99.8	99.8	99.8	99.8	99.8	99.8	99.8	99.8	99.8	99.8
[illegible].3	97.9	98.7	99.6	99.6	99.8	99.8	99.8	99.8	99.8	99.8	99.8	99.8	99.8	99.8	99.8	99.8
[illegible].3	97.9	98.7	99.6	99.8	99.9	99.9	99.9	99.9	99.9	99.9	99.9	99.9	99.9	99.9	99.9	99.9
[illegible].3	97.9	98.7	99.6	99.8	99.9	99.9	99.9	99.9	99.9	99.9	99.9	99.9	99.9	99.9	99.9	99.9
[illegible].4	98.0	98.8	99.6	99.9	100.0	100.0	100.0	100.0	100.0	100.0	100.0	100.0	100.0	100.0	100.0	100.0
[illegible].4	98.0	98.8	99.8	99.9	100.0	100.0	100.0	100.0	100.0	100.0	100.0	100.0	100.0	100.0	100.0	100.0
[illegible].4	98.0	98.8	99.8	99.9	100.0	100.0	100.0	100.0	100.0	100.0	100.0	100.0	100.0	100.0	100.0	100.0
[illegible].4	98.0	98.8	99.8	99.9	100.0	100.0	100.0	100.0	100.0	100.0	100.0	100.0	100.0	100.0	100.0	100.0
[illegible].4	98.1	98.8	99.8	99.9	100.0	100.0	100.0	100.0	100.0	100.0	100.0	100.0	100.0	100.0	100.0	100.0

TOTAL NUMBER OF OBSERVATIONS 649

USAF ETAC [illegible] 0-14-5 OL A PREVIOUS EDITIONS OF THIS FORM ARE OBSOLETE

CEILING VERSUS VISIBILITY

PERCENTAGE FREQUENCY OF OCCURRENCE
FROM HOURLY OBSERVATIONS

[illegible]	[illegible]	67.[illegible]	67.1	67.1	67.1	67.1	67.1	67.1	67.1	67.1	67.1	67.1	67.1	67.1	67.1	67.1	67.1	67.1	67.1
[illegible]	77.[illegible]	77.[illegible]	77.6	77.7	77.7	77.7	77.7	77.7	77.7	77.7	77.7	77.7	77.7	77.7	77.7	77.7	77.7	77.7	77.7
77.[illegible]	77.9	78.7	78.4	78.6	78.6	78.6	78.6	78.6	78.6	78.6	78.6	78.6	78.6	78.6	78.6	78.6	78.6	78.6	78.6
78.3	78.1	78.6	78.7	78.8	78.8	78.8	78.8	78.8	78.8	78.8	78.8	78.8	78.8	78.8	78.8	78.8	78.8	78.8	78.8
[illegible]	78.9	83.[illegible]	83.6	83.7	83.7	83.7	83.7	83.7	83.7	83.7	83.7	83.7	83.7	83.7	83.7	83.7	83.7	83.7	83.7
87.5	84.5	85.[illegible]	85.2	85.3	85.3	85.3	85.3	85.3	85.3	85.3	85.3	85.3	85.3	85.3	85.3	85.3	85.3	85.3	85.3
86.2	87.2	87.8	87.9	88.[illegible]	88.[illegible]	88.[illegible]	88.[illegible]	88.[illegible]	88.[illegible]	88.[illegible]	88.[illegible]	88.[illegible]	88.[illegible]	88.[illegible]	88.[illegible]	88.[illegible]	88.[illegible]	88.[illegible]	88.[illegible]
86.6	87.5	88.1	88.2	88.3	88.3	88.3	88.3	88.3	88.3	88.3	88.3	88.3	88.3	88.3	88.3	88.3	88.3	88.3	88.3
86.[illegible]	87.9	88.[illegible]	88.6	88.7	88.7	88.7	88.7	88.7	88.7	88.7	88.7	88.7	88.7	88.7	88.7	88.7	88.7	88.7	88.7
87.2	88.1	88.8	88.9	89.[illegible]	89.[illegible]	89.[illegible]	89.[illegible]	89.[illegible]	89.[illegible]	89.[illegible]	89.[illegible]	89.[illegible]	89.[illegible]	89.[illegible]	89.[illegible]	89.[illegible]	89.[illegible]	89.[illegible]	89.[illegible]
89.2	89.2	89.9	90.1	90.2	90.2	90.2	90.2	90.2	90.2	90.2	90.2	90.2	90.2	90.2	90.2	90.2	90.2	90.2	90.2
89.7	90.6	91.3	91.5	91.6	91.6	91.6	91.6	91.6	91.6	91.6	91.6	91.6	91.6	91.6	91.6	91.6	91.6	91.6	91.6
89.4	90.7	91.4	91.6	91.8	91.8	91.8	91.8	91.8	91.8	91.8	91.8	91.8	91.8	91.8	91.8	91.8	91.8	91.8	91.8
91.5	92.9	93.6	94.0	94.2	94.2	94.2	94.2	94.2	94.2	94.2	94.2	94.2	94.2	94.2	94.2	94.2	94.2	94.2	94.2
92.2	93.8	94.5	94.8	95.1	95.1	95.1	95.1	95.1	95.1	95.1	95.1	95.1	95.1	95.1	95.1	95.1	95.1	95.1	95.1
93.5	95.6	96.5	96.8	97.2	97.2	97.2	97.2	97.2	97.2	97.2	97.2	97.2	97.2	97.2	97.2	97.2	97.2	97.2	97.2
94.1	96.[illegible]	96.9	97.3	97.8	97.9	97.9	97.9	97.9	97.9	97.9	97.9	97.9	97.9	97.9	97.9	97.9	97.9	97.9	97.9
94.1	96.3	97.1	97.5	98.[illegible]	98.4	98.5	98.5	98.5	98.5	98.5	98.5	98.5	98.5	98.5	98.5	98.5	98.5	98.5	98.5
94.2	96.1	97.2	97.6	98.1	98.5	98.6	98.6	98.6	98.6	98.6	98.6	98.6	98.6	98.6	98.6	98.6	98.6	98.6	98.6
94.7	96.2	97.3	97.8	98.2	98.7	99.0	99.0	99.0	99.0	99.0	99.0	99.0	99.0	99.0	99.0	99.0	99.0	99.0	99.0
94.5	96.3	97.4	97.9	98.4	98.8	98.9	98.9	98.9	98.9	98.9	98.9	98.9	98.9	98.9	98.9	98.9	98.9	98.9	98.9
94.8	96.8	97.9	98.5	98.9	99.4	99.6	99.6	99.6	99.6	99.6	99.6	99.6	99.6	99.6	99.6	99.6	99.6	99.6	99.6
94.8	96.8	97.9	98.5	98.9	99.4	99.6	99.6	99.6	99.6	99.6	99.6	99.6	99.6	99.6	99.6	99.6	99.6	99.6	99.6
94.[illegible]	96.[illegible]	97.9	98.5	98.9	99.4	99.6	99.6	99.6	99.6	99.6	99.6	99.6	99.6	99.6	99.6	99.6	99.6	99.6	99.6
94.8	96.8	97.9	98.5	98.9	99.4	99.6	99.6	99.6	99.6	99.6	99.6	99.6	99.6	99.6	99.6	99.6	99.6	99.6	99.6
94.8	96.8	97.9	98.5	98.9	99.4	99.6	99.6	99.6	99.6	99.6	99.6	99.6	99.6	99.6	99.6	99.6	99.6	99.6	99.6
94.8	96.9	97.9	98.5	98.9	99.4	99.6	99.6	99.6	99.6	99.6	99.6	99.6	99.6	99.6	99.6	99.6	99.6	99.6	99.6
94.8	96.9	97.9	98.5	98.9	99.4	99.6	99.6	99.6	99.6	99.6	99.6	99.6	99.6	99.6	99.6	99.6	99.6	99.6	99.6
94.8	96.9	97.9	98.5	98.9	99.4	99.6	99.6	99.6	99.6	99.6	99.6	99.6	99.6	99.6	99.6	99.6	99.6	99.6	99.6
94.8	96.9	97.9	98.5	98.9	99.4	99.6	99.6	99.6	99.6	99.6	99.6	99.6	99.6	99.6	99.6	99.6	99.6	99.6	99.6
94.8	96.9	97.9	98.5	98.9	99.4	99.6	99.6	99.6	99.6	99.6	99.6	99.6	99.6	99.6	99.6	99.6	99.6	99.6	99.6
94.8	96.9	97.9	98.5	98.9	99.4	99.6	99.6	99.6	99.6	99.6	99.6	99.6	99.6	99.6	99.6	99.6	99.6	99.6	99.6
94.8	96.9	97.9	98.5	98.9	99.4	99.6	99.6	99.6	99.6	99.6	99.6	99.6	99.6	99.6	99.6	99.6	99.6	99.6	99.6
94.8	96.9	97.9	98.5	98.9	99.4	99.6	99.6	99.6	99.6	99.6	99.6	99.6	99.6	99.6	99.6	99.6	99.6	99.6	99.6
94.8	96.9	97.9	98.5	98.9	99.4	99.6	99.6	99.6	99.6	99.6	99.6	99.6	99.6	99.6	99.6	99.6	99.6	99.6	99.6
94.8	96.9	97.9	98.5	98.9	99.4	99.6	99.6	99.6	99.6	99.6	99.6	99.6	99.6	99.6	99.6	99.6	99.6	99.6	99.6
94.8	96.9	97.9	98.5	98.9	99.4	99.6	99.6	99.6	99.6	99.6	99.6	99.6	99.6	99.6	99.6	99.6	99.6	99.6	99.6
94.8	96.9	97.9	98.5	98.9	99.4	99.6	99.6	99.6	99.6	99.6	99.6	99.6	99.6	99.6	99.6	99.6	99.6	99.6	99.6
94.8	96.9	97.9	98.5	98.9	99.4	99.6	99.6	99.6	99.6	99.6	99.6	99.6	99.6	99.6	99.6	99.6	99.6	99.6	99.6
94.8	96.9	97.9	98.5	98.9	99.4	99.6	99.6	99.6	99.6	99.6	99.6	99.6	99.6	99.6	99.6	99.6	99.6	99.6	99.6
94.8	96.9	97.9	98.5	98.9	99.4	99.6	99.6	99.6	99.6	99.6	99.6	99.6	99.6	99.6	99.6	99.6	99.6	99.6	99.6
94.8	96.9	97.9	98.5	98.9	99.4	99.6	99.6	99.6	99.6	99.6	99.6	99.6	99.6	99.6	99.6	99.6	99.6	99.6	99.6
94.8	96.9	97.9	98.5	98.9	99.4	99.6	99.6	99.6	99.6	99.6	99.6	99.6	99.6	99.6	99.6	99.6	99.6	99.6	99.6
94.8	96.9	97.9	98.5	98.9	99.4	99.6	99.6	99.6	99.6	99.6	99.6	99.6	99.6	99.6	99.6	99.6	99.6	99.6	99.6
94.8	96.9	97.9	98.5	98.9	99.4	99.6	99.6	99.6	99.6	99.6	99.6	99.6	99.6	99.6	99.6	99.6	99.6	99.6	99.6
94.8	96.9	97.9	98.5	98.9	99.4	99.6	99.6	99.6	99.6	99.6	99.6	99.6	99.6	99.6	99.6	99.6	99.6	99.6	99.6
94.8	96.9	97.9	98.5	98.9	99.4	99.6	99.6	99.6	99.6	99.6	99.6	99.6	99.6	99.6	99.6	99.6	99.6	99.6	99.6
94.8	96.9	97.9	98.5	98.9	99.4	99.6	99.6	99.6	99.6	99.6	99.6	99.6	99.6	99.6	99.6	99.6	99.6	99.6	99.6
94.8	96.9	97.9	98.5	98.9	99.4	99.6	99.6	99.6	99.6	99.6	99.6	99.6	99.6	99.6	99.6	99.6	99.6	99.6	99.6
94.8	96.9	97.9	98.5	98.9	99.4	99.6	99.6	99.6	99.6	99.6	99.6	99.6	99.6	99.6	99.6	99.6	99.6	99.6	99.6
94.8	96.9	97.9	98.5	98.9	99.4	99.6	99.6	99.6	99.6	99.6	99.6	99.6	99.6	99.6	99.6	99.6	99.6	99.6	99.6
94.8	96.9	97.9	98.5	98.9	99.4	99.6	99.6	99.6	99.6	99.6	99.6	99.6	99.6	99.6	99.6	99.6	99.6	99.6	99.6
94.8	96.9	97.9	98.5	98.9	99.4	99.6	99.6	99.6	99.6	99.6	99.6	99.6	99.6	99.6	99.6	99.6	99.6	99.6	99.6
94.8	96.9	97.9	98.5	98.9	99.4	99.6	99.6	99.6	99.6	99.6	99.6	99.6	99.6	99.6	99.6	99.6	99.6	99.6	99.6

TOTAL NUMBER OF OBSERVATIONS _____

USAF ETAC 0-14-5 (OL A) PREVIOUS EDITIONS OF THIS FORM ARE OBSOLETE

CEILING VERSUS VISIBILITY

STATION NAME

PERCENTAGE FREQUENCY OF OCCURRENCE
FROM HOURLY OBSERVATIONS

[illegible]	[illegible]	[illegible]	[illegible]	[illegible]	[illegible]	[illegible]	[illegible]	[illegible]	[illegible]	[illegible]	[illegible]	[illegible]	[illegible]	[illegible]	[illegible]	[illegible]	[illegible]	[illegible]

CEILING VERSUS VISIBILITY

PERCENTAGE FREQUENCY OF OCCURRENCE
FROM HOURLY OBSERVATIONS

TOTAL NUMBER OF OBSERVATIONS _____

0-14-5 OL A PREVIOUS EDITIONS OF THIS FORM ARE OBSOLETE

CEILING VERSUS VISIBILITY

PERCENTAGE FREQUENCY OF OCCURRENCE
FROM HOURLY OBSERVATIONS

TOTAL NUMBER OF OBSERVATIONS _____

PREVIOUS EDITIONS OF THIS FORM ARE OBSOLETE

CEILING VERSUS VISIBILITY

PERCENTAGE FREQUENCY OF OCCURRENCE
FROM HOURLY OBSERVATIONS

TOTAL NUMBER OF OBSERVATIONS _____

CEILING VERSUS VISIBILITY

PERCENTAGE FREQUENCY OF OCCURRENCE
FROM HOURLY OBSERVATIONS

TOTAL NUMBER OF OBSERVATIONS _____

0-14-5 OL A PREVIOUS EDITIONS OF THIS FORM ARE OBSOLETE

CEILING VERSUS VISIBILITY

[illegible] ANDS AFB CA (STATION NAME) 76-84 (YEAR) [illegible]

PERCENTAGE FREQUENCY OF OCCURRENCE
FROM HOURLY OBSERVATIONS

[illegible]

[illegible]	[illegible]	[illegible]	[illegible]	[illegible]	[illegible]	[illegible]	[illegible]	[illegible]	[illegible]	[illegible]	[illegible]	[illegible]	[illegible]	[illegible]	[illegible]	[illegible]
[illegible]	[illegible]	[illegible]	[illegible]	[illegible]	[illegible]	[illegible]	[illegible]	[illegible]	[illegible]	[illegible]	[illegible]	[illegible]	[illegible]	[illegible]	[illegible]	[illegible]

[illegible] AL CLIMATOLOGY BRANCH
[illegible] TAC
[illegible] ATHER SERVICE/MAC

CEILING VERSUS VISIBILITY

[illegible] ARTS AFB, CA — STATION NAME — 75-84 — YEARS — APR — MONTH

PERCENTAGE FREQUENCY OF OCCURRENCE
FROM HOURLY OBSERVATIONS

[illegible]-1722

[illegible]	79.2	79.3	79.5	79.5	79.5	79.5	79.5	79.5	79.5	79.5	79.5	79.5	79.5	79.5	79.5	79.5	79.5	79.5
[illegible]	84.9	84.1	84.3	84.3	84.3	84.3	84.3	84.3	84.3	84.3	84.3	84.3	84.3	84.3	84.3	84.3	84.3	84.3
[illegible]	84.5	84.5	84.9	84.9	84.9	84.9	84.9	84.9	84.9	84.9	84.9	84.9	84.9	84.9	84.9	84.9	84.9	84.9
[illegible]	84.3	84.3	85.2	85.2	85.2	85.2	85.2	85.2	85.2	85.2	85.2	85.2	85.2	85.2	85.2	85.2	85.2	85.2
[illegible]	86.[illegible]	86.1	86.5	86.5	86.5	86.5	86.5	86.5	86.5	86.5	86.5	86.5	86.5	86.5	86.5	86.5	86.5	86.5
[illegible]	87.7	87.9	88.1	88.1	88.1	88.1	88.1	88.1	88.1	88.1	88.1	88.1	88.1	88.1	88.1	88.1	88.1	88.1
[illegible]	88.9	89.[illegible]	89.4	89.4	89.4	89.4	89.4	89.4	89.4	89.4	89.4	89.4	89.4	89.4	89.4	89.4	89.4	89.4
[illegible]	89.1	89.1	89.5	89.5	89.5	89.5	89.5	89.5	89.5	89.5	89.5	89.5	89.5	89.5	89.5	89.5	89.5	89.5
[illegible]	90.0	90.0	90.4	90.4	90.4	90.4	90.4	90.4	90.4	90.4	90.4	90.4	90.4	90.4	90.4	90.4	90.4	90.4
[illegible]	90.4	91.4	90.7	90.7	90.7	90.7	90.7	90.7	90.7	90.7	90.7	90.7	90.7	90.7	90.7	90.7	90.7	90.7
[illegible]	91.4	91.5	91.8	91.8	91.8	91.8	91.8	91.8	91.8	91.8	91.8	91.8	91.8	91.8	91.8	91.8	91.8	91.8
[illegible]	94.7	94.9	95.2	95.2	95.2	95.2	95.2	95.2	95.2	95.2	95.2	95.2	95.2	95.2	95.2	95.2	95.2	95.2
[illegible]	95.4	95.5	95.9	95.9	95.9	95.9	95.9	95.9	95.9	95.9	95.9	95.9	95.9	95.9	95.9	95.9	95.9	95.9
[illegible]	97.2	97.3	97.7	97.7	97.7	97.7	97.7	97.7	97.7	97.7	97.7	97.7	97.7	97.7	97.7	97.7	97.7	97.7
[illegible]	97.4	97.5	97.9	97.9	97.9	97.9	97.9	97.9	97.9	97.9	97.9	97.9	97.9	97.9	97.9	97.9	97.9	97.9
[illegible]	99.6	99.7	100.0	100.0	100.0	100.0	100.0	100.0	100.0	100.0	100.0	100.0	100.0	100.0	100.0	100.0	100.0	100.0
[illegible]	99.6	99.7	100.0	100.0	100.0	100.0	100.0	100.0	100.0	100.0	100.0	100.0	100.0	100.0	100.0	100.0	100.0	100.0
[illegible]	99.6	99.7	100.0	100.0	100.0	100.0	100.0	100.0	100.0	100.0	100.0	100.0	100.0	100.0	100.0	100.0	100.0	100.0
[illegible]	99.6	99.7	100.0	100.0	100.0	100.0	100.0	100.0	100.0	100.0	100.0	100.0	100.0	100.0	100.0	100.0	100.0	100.0
[illegible]	99.6	99.7	100.0	100.0	100.0	100.0	100.0	100.0	100.0	100.0	100.0	100.0	100.0	100.0	100.0	100.0	100.0	100.0
[illegible]	99.6	99.7	100.0	100.0	100.0	100.0	100.0	100.0	100.0	100.0	100.0	100.0	100.0	100.0	100.0	100.0	100.0	100.0
[illegible]	99.6	99.7	100.0	100.0	100.0	100.0	100.0	100.0	100.0	100.0	100.0	100.0	100.0	100.0	100.0	100.0	100.0	100.0
[illegible]	99.6	99.7	100.0	100.0	100.0	100.0	100.0	100.0	100.0	100.0	100.0	100.0	100.0	100.0	100.0	100.0	100.0	100.0
[illegible]	99.6	99.7	100.0	100.0	100.0	100.0	100.0	100.0	100.0	100.0	100.0	100.0	100.0	100.0	100.0	100.0	100.0	100.0
[illegible]	99.6	99.7	100.0	100.0	100.0	100.0	100.0	100.0	100.0	100.0	100.0	100.0	100.0	100.0	100.0	100.0	100.0	100.0
[illegible]	99.6	99.7	100.0	100.0	100.0	100.0	100.0	100.0	100.0	100.0	100.0	100.0	100.0	100.0	100.0	100.0	100.0	100.0
[illegible]	99.6	99.7	100.0	100.0	100.0	100.0	100.0	100.0	100.0	100.0	100.0	100.0	100.0	100.0	100.0	100.0	100.0	100.0
[illegible]	99.6	99.7	100.0	100.0	100.0	100.0	100.0	100.0	100.0	100.0	100.0	100.0	100.0	100.0	100.0	100.0	100.0	100.0
[illegible]	99.6	99.7	100.0	100.0	100.0	100.0	100.0	100.0	100.0	100.0	100.0	100.0	100.0	100.0	100.0	100.0	100.0	100.0

TOTAL NUMBER OF OBSERVATIONS 634

USAF ETAC [illegible] 0-14-5 (OL A) PREVIOUS EDITIONS OF THIS FORM ARE OBSOLETE

AL CLIMATOLOGY BRANCH

AIR WEATHER SERVICE, USAF

CEILING VERSUS VISIBILITY

[illegible] AFB, [illegible] (STATION NAME) 75-84 (YEARS) [illegible]

PERCENTAGE FREQUENCY OF OCCURRENCE
(FROM HOURLY OBSERVATIONS)

[illegible]-14

[illegible]	[illegible]	[illegible]	[illegible]	[illegible]	[illegible]	[illegible]	[illegible]	[illegible]	[illegible]	[illegible]	[illegible]	[illegible]	[illegible]	[illegible]	[illegible]	[illegible]	[illegible]	[illegible]	[illegible]	[illegible]	[illegible]	[illegible]

CEILING VERSUS VISIBILITY

PERIOD: [illegible] AFB, GA (STATION NAME) 75-84 (YEARS) APR (MONTH) 0000-1100

PERCENTAGE FREQUENCY OF OCCURRENCE
(FROM HOURLY OBSERVATIONS)

(VISIBILITY STATUTE MILES)

CEILING (FEET)	25	20	14	10	8	6	5	4	3	2½	2	1½	1	¾	½	0
1.7	82.7	82.8	82.8	82.8	82.8	82.8	82.8	82.8	82.8	82.8	82.8	82.8	82.8	82.8	82.8	82.8
5.7	87.1	87.2	87.2	87.4	87.4	87.4	87.4	87.4	87.4	87.4	87.4	87.4	87.4	87.4	87.4	87.4
6.4	87.8	87.9	87.9	88.0	88.0	88.0	88.0	88.0	88.0	88.0	88.0	88.0	88.0	88.0	88.0	88.0
6.4	7.8	87.9	87.9	88.0	88.0	88.0	88.0	88.0	88.0	88.0	88.0	88.0	88.0	88.0	88.0	88.0
8.3	89.7	89.8	89.8	89.9	89.9	89.9	89.9	89.9	89.9	89.9	89.9	89.9	89.9	89.9	89.9	89.9
9.0	91.7	91.8	91.8	91.9	91.9	91.9	91.9	91.9	91.9	91.9	91.9	91.9	91.9	91.9	91.9	91.9
91.1	92.7	92.8	92.8	93.0	93.0	93.0	93.0	93.0	93.0	93.0	93.0	93.0	93.0	93.0	93.0	93.0
91.4	93.1	93.2	93.2	93.3	93.3	93.3	93.3	93.3	93.3	93.3	93.3	93.3	93.3	93.3	93.3	93.3
92.1	93.7	93.8	93.8	94.0	94.0	94.0	94.0	94.0	94.0	94.0	94.0	94.0	94.0	94.0	94.0	94.0
92.1	93.7	93.8	93.8	94.0	94.0	94.0	94.0	94.0	94.0	94.0	94.0	94.0	94.0	94.0	94.0	94.0
93.1	94.7	94.9	94.9	95.0	95.0	95.0	95.0	95.0	95.0	95.0	95.0	95.0	95.0	95.0	95.0	95.0
94.2	95.9	96.0	96.0	96.1	96.1	96.1	96.1	96.1	96.1	96.1	96.1	96.1	96.1	96.1	96.1	96.1
94.2	95.9	96.0	96.0	96.1	96.1	96.1	96.1	96.1	96.1	96.1	96.1	96.1	96.1	96.1	96.1	96.1
95.6	97.3	97.4	97.5	97.7	97.7	97.7	97.7	97.7	97.7	97.7	97.7	97.7	97.7	97.7	97.7	97.7
95.9	97.6	97.7	97.8	97.9	97.9	97.9	97.9	97.9	97.9	97.9	97.9	97.9	97.9	97.9	97.9	97.9
97.5	99.2	99.3	99.6	99.7	99.7	99.7	99.7	99.7	99.7	99.7	99.7	99.7	99.7	99.7	99.7	99.7
97.5	99.2	99.3	99.6	99.7	99.7	99.7	99.7	99.7	99.7	99.7	99.7	99.7	99.7	99.7	99.7	99.7
97.5	99.2	99.3	99.7	99.8	99.8	99.8	99.8	99.8	99.8	99.8	99.8	99.8	99.8	99.8	99.8	99.8
97.5	99.2	99.3	99.7	99.8	99.8	99.8	99.8	99.8	99.8	99.8	99.8	99.8	99.8	99.8	99.8	99.8
97.8	99.4	99.6	99.91	100.0	100.0	100.0	100.0	100.0	100.0	100.0	100.0	100.0	100.0	100.0	100.0	100.0
97.8	99.4	99.6	99.91	100.0	100.0	100.0	100.0	100.0	100.0	100.0	100.0	100.0	100.0	100.0	100.0	100.0
97.8	99.4	99.6	99.91	100.0	100.0	100.0	100.0	100.0	100.0	100.0	100.0	100.0	100.0	100.0	100.0	100.0
97.8	99.4	99.6	99.91	100.0	100.0	100.0	100.0	100.0	100.0	100.0	100.0	100.0	100.0	100.0	100.0	100.0
97.8	99.4	99.6	99.91	100.0	100.0	100.0	100.0	100.0	100.0	100.0	100.0	100.0	100.0	100.0	100.0	100.0
97.8	99.4	99.6	99.91	100.0	100.0	100.0	100.0	100.0	100.0	100.0	100.0	100.0	100.0	100.0	100.0	100.0
97.8	99.4	99.6	99.91	100.0	100.0	100.0	100.0	100.0	100.0	100.0	100.0	100.0	100.0	100.0	100.0	100.0
97.8	99.4	99.6	99.91	100.0	100.0	100.0	100.0	100.0	100.0	100.0	100.0	100.0	100.0	100.0	100.0	100.0
97.8	99.4	99.6	99.91	100.0	100.0	100.0	100.0	100.0	100.0	100.0	100.0	100.0	100.0	100.0	100.0	100.0
97.8	99.4	99.6	99.91	100.0	100.0	100.0	100.0	100.0	100.0	100.0	100.0	100.0	100.0	100.0	100.0	100.0
97.8	99.4	99.6	99.91	100.0	100.0	100.0	100.0	100.0	100.0	100.0	100.0	100.0	100.0	100.0	100.0	100.0
97.8	99.4	99.6	99.91	100.0	100.0	100.0	100.0	100.0	100.0	100.0	100.0	100.0	100.0	100.0	100.0	100.0

TOTAL NUMBER OF OBSERVATIONS 694

USAF ETA [illegible] 0-14-5 (OL-A) PREVIOUS EDITIONS OF THIS FORM ARE OBSOLETE

AIR WEATHER SERVICE/MAC

CEILING VERSUS VISIBILITY

[illegible] LOS ANGELES AFB CA (STATION NAME) 75-84 (YEARS)

PERCENTAGE FREQUENCY OF OCCURRENCE
(FROM HOURLY OBSERVATIONS)

CEILING (FEET)	10	9	8	7	6	5	4	3	2	1	0	9	8	7	6	5	4
70.0	81.2	81.4	81.7	81.9	81.9	82.0	82.0	82.0	82.0	82.0	82.0	82.0	82.0	82.0	82.0	82.0	82.0
84.9	86.3	86.7	87.1	87.1	87.1	87.2	87.2	87.2	87.2	87.2	87.2	87.2	87.2	87.2	87.2	87.2	87.2
85.4	86.9	87.2	87.6	87.7	87.7	87.8	87.8	87.8	87.8	87.8	87.8	87.8	87.8	87.8	87.8	87.8	87.8
85.4	86.9	87.2	87.6	87.7	87.7	87.8	87.8	87.8	87.8	87.8	87.8	87.8	87.8	87.8	87.8	87.8	87.8
86.3	87.8	88.1	88.5	88.6	88.6	88.7	88.7	88.7	88.7	88.7	88.7	88.7	88.7	88.7	88.7	88.7	88.7
89.4	91.1	92.5	93.8	90.9	90.9	91.1	91.1	91.1	91.1	91.1	91.1	91.1	91.1	91.1	91.1	91.1	91.1
90.0	92.6	92.9	93.3	93.4	93.4	93.5	93.5	93.5	93.5	93.5	93.5	93.5	93.5	93.5	93.5	93.5	93.5
91.2	92.8	93.2	93.5	93.6	93.6	93.7	93.7	93.7	93.7	93.7	93.7	93.7	93.7	93.7	93.7	93.7	93.7
91.6	93.4	93.7	94.1	94.2	94.2	94.3	94.3	94.3	94.3	94.3	94.3	94.3	94.3	94.3	94.3	94.3	94.3
91.7	93.5	93.8	94.2	94.3	94.3	94.4	94.4	94.4	94.4	94.4	94.4	94.4	94.4	94.4	94.4	94.4	94.4
92.4	94.3	94.6	95.0	95.1	95.1	95.2	95.2	95.2	95.2	95.2	95.2	95.2	95.2	95.2	95.2	95.2	95.2
93.2	95.3	95.6	96.0	96.1	96.1	96.2	96.2	96.2	96.2	96.2	96.2	96.2	96.2	96.2	96.2	96.2	96.2
93.3	95.4	95.7	96.1	96.2	96.2	96.3	96.3	96.3	96.3	96.3	96.3	96.3	96.3	96.3	96.3	96.3	96.3
94.6	97.0	97.3	97.6	97.8	97.8	97.9	97.9	97.9	97.9	97.9	97.9	97.9	97.9	97.9	97.9	97.9	97.9
95.1	97.3	97.6	98.0	98.1	98.1	98.2	98.2	98.2	98.2	98.2	98.2	98.2	98.2	98.2	98.2	98.2	98.2
96.4	98.8	99.1	99.4	99.6	99.6	99.7	99.7	99.7	99.7	99.7	99.7	99.7	99.7	99.7	99.7	99.7	99.7
96.4	98.8	99.1	99.8	99.9	99.9	100.0	100.0	100.0	100.0	100.0	100.0	100.0	100.0	100.0	100.0	100.0	100.0
96.4	98.8	99.1	99.8	99.9	99.9	100.0	100.0	100.0	100.0	100.0	100.0	100.0	100.0	100.0	100.0	100.0	100.0
96.4	98.8	99.1	99.8	99.9	99.9	100.0	100.0	100.0	100.0	100.0	100.0	100.0	100.0	100.0	100.0	100.0	100.0
96.4	98.8	99.1	99.8	99.9	99.9	100.0	100.0	100.0	100.0	100.0	100.0	100.0	100.0	100.0	100.0	100.0	100.0
96.4	98.8	99.1	99.8	99.9	99.9	100.0	100.0	100.0	100.0	100.0	100.0	100.0	100.0	100.0	100.0	100.0	100.0
96.4	98.8	99.1	99.8	99.9	99.9	100.0	100.0	100.0	100.0	100.0	100.0	100.0	100.0	100.0	100.0	100.0	100.0
96.4	98.8	99.1	99.8	99.9	99.9	100.0	100.0	100.0	100.0	100.0	100.0	100.0	100.0	100.0	100.0	100.0	100.0
96.4	98.8	99.1	99.8	99.9	99.9	100.0	100.0	100.0	100.0	100.0	100.0	100.0	100.0	100.0	100.0	100.0	100.0
96.4	98.8	99.1	99.8	99.9	99.9	100.0	100.0	100.0	100.0	100.0	100.0	100.0	100.0	100.0	100.0	100.0	100.0
96.4	98.8	99.1	99.8	99.9	99.9	100.0	100.0	100.0	100.0	100.0	100.0	100.0	100.0	100.0	100.0	100.0	100.0
96.4	98.8	99.1	99.8	99.9	99.9	100.0	100.0	100.0	100.0	100.0	100.0	100.0	100.0	100.0	100.0	100.0	100.0
96.4	98.8	99.1	99.8	99.9	99.9	100.0	100.0	100.0	100.0	100.0	100.0	100.0	100.0	100.0	100.0	100.0	100.0

TOTAL NUMBER OF OBSERVATIONS 623

USAF ETAC [illegible] 0-14-5 (OL A) PREVIOUS EDITIONS OF THIS FORM ARE OBSOLETE

[illegible] CLIMATOLOGY [illegible]
[illegible]
[illegible] WEATHER SERVICE [illegible]

CEILING VERSUS VISIBILITY

[illegible] ABS [illegible] STATION NAME 75-84 YEARS MAR

PERCENTAGE FREQUENCY OF OCCURRENCE
FROM HOURLY OBSERVATIONS

21-2-2331

[illegible]

[illegible]	[illegible]	[illegible]	[illegible]	[illegible]	79.3	79.3	79.3	79.3	79.3	79.3	79.3	79.3	79.3	79.3	79.3	79.3	79.3
[illegible]	[illegible]	[illegible]	[illegible]	[illegible]	84.1	84.1	84.1	84.1	84.1	84.1	84.1	84.1	84.1	84.1	84.1	84.1	84.1
[illegible]	[illegible]	[illegible]	[illegible]	[illegible]	85.1	85.1	85.1	85.1	85.1	85.1	85.1	85.1	85.1	85.1	85.1	85.1	85.1
[illegible]	[illegible]	[illegible]	[illegible]	[illegible]	85.4	85.4	85.4	85.4	85.4	85.4	85.4	85.4	85.4	85.4	85.4	85.4	85.4
[illegible]	[illegible]	[illegible]	[illegible]	[illegible]	86.1	86.1	86.1	86.1	86.1	86.1	86.1	86.1	86.1	86.1	86.1	86.1	86.1
[illegible]	[illegible]	[illegible]	[illegible]	[illegible]	87.7	87.7	87.7	87.7	87.7	87.7	87.7	87.7	87.7	87.7	87.7	87.7	87.7
[illegible]	[illegible]	[illegible]	[illegible]	[illegible]	88.7	88.7	88.7	88.7	88.7	88.7	88.7	88.7	88.7	88.7	88.7	88.7	86.7
[illegible]	[illegible]	[illegible]	[illegible]	[illegible]	89.3	89.3	89.3	89.3	89.3	89.3	89.3	89.3	89.3	89.3	89.3	89.3	89.3
[illegible]	[illegible]	[illegible]	[illegible]	[illegible]	90.0	90.0	90.0	90.0	90.0	90.0	90.0	90.0	90.0	90.0	90.0	90.0	90.0
[illegible]	[illegible]	[illegible]	[illegible]	[illegible]	90.0	90.0	90.0	90.0	90.0	90.0	90.0	90.0	90.0	90.0	90.0	90.0	90.0
[illegible]	[illegible]	[illegible]	[illegible]	[illegible]	90.9	90.9	90.9	90.9	90.9	90.9	90.9	90.9	90.9	90.9	90.9	90.9	90.9
[illegible]	[illegible]	[illegible]	[illegible]	[illegible]	91.6	91.6	91.6	91.6	91.6	91.6	91.6	91.6	91.6	91.6	91.6	91.6	91.6
[illegible]	[illegible]	[illegible]	[illegible]	[illegible]	91.9	91.9	91.9	91.9	91.9	91.9	91.9	91.9	91.9	91.9	91.9	91.9	91.9
[illegible]	[illegible]	[illegible]	[illegible]	[illegible]	94.8	94.8	94.8	94.8	94.8	94.8	94.8	94.8	94.8	95.1	95.1	95.1	95.1
[illegible]	[illegible]	[illegible]	[illegible]	[illegible]	96.4	96.4	96.4	96.4	96.4	96.4	96.4	96.4	96.4	96.8	96.8	96.8	96.8
[illegible]	[illegible]	[illegible]	[illegible]	[illegible]	98.7	98.7	98.7	98.7	98.7	98.7	98.7	98.7	98.7	99.0	99.0	99.0	99.0
[illegible]	[illegible]	[illegible]	[illegible]	[illegible]	98.7	98.7	98.7	98.7	98.7	98.7	98.7	98.7	98.7	99.0	99.0	99.0	99.0
[illegible]	[illegible]	[illegible]	[illegible]	[illegible]	99.0	99.0	99.0	99.0	99.0	99.0	99.0	99.0	99.0	99.4	99.4	99.4	99.4
[illegible]	[illegible]	[illegible]	[illegible]	[illegible]	99.0	99.0	99.0	99.0	99.0	99.0	99.0	99.0	99.0	99.4	99.4	99.4	99.4
[illegible]	[illegible]	[illegible]	[illegible]	[illegible]	99.0	99.0	99.0	99.0	99.0	99.0	99.0	99.0	99.0	99.4	99.4	99.4	99.4
[illegible]	[illegible]	[illegible]	[illegible]	[illegible]	99.4	99.4	99.4	99.4	99.4	99.4	99.4	99.4	99.4	99.7	99.7	99.7	99.7
[illegible]	[illegible]	[illegible]	[illegible]	[illegible]	99.7	99.7	99.7	99.7	99.7	99.7	99.7	99.7	99.7	100.0	100.0	100.0	100.0
[illegible]	[illegible]	[illegible]	[illegible]	[illegible]	99.7	99.7	99.7	99.7	99.7	99.7	99.7	99.7	99.7	100.0	100.0	100.0	100.0
[illegible]	[illegible]	[illegible]	[illegible]	[illegible]	99.7	99.7	99.7	99.7	99.7	99.7	99.7	99.7	99.7	100.0	100.0	100.0	100.0
[illegible]	[illegible]	[illegible]	[illegible]	[illegible]	99.7	99.7	99.7	99.7	99.7	99.7	99.7	99.7	99.7	100.0	100.0	100.0	100.0
[illegible]	[illegible]	[illegible]	[illegible]	[illegible]	99.7	99.7	99.7	99.7	99.7	99.7	99.7	99.7	99.7	100.0	100.0	100.0	100.0
[illegible]	[illegible]	[illegible]	[illegible]	[illegible]	99.7	99.7	99.7	99.7	99.7	99.7	99.7	99.7	99.7	100.0	100.0	100.0	100.0
[illegible]	[illegible]	[illegible]	[illegible]	[illegible]	99.7	99.7	99.7	99.7	99.7	99.7	99.7	99.7	99.7	100.0	100.0	100.0	100.0

TOTAL NUMBER OF OBSERVATIONS [illegible]

USAF ETAC [illegible] 0-14-5 (OL A) PREVIOUS EDITIONS OF THIS FORM ARE OBSOLETE

CEILING VERSUS VISIBILITY

[illegible] CLIMATOLOGY [illegible]
[illegible]
[illegible] FAT [illegible] SERVICE [illegible]

[illegible] [illegible] AFB CA (STATION NAME) 75-84 (YEARS) [illegible]

PERCENTAGE FREQUENCY OF OCCURRENCE
FROM HOURLY OBSERVATIONS

[illegible]

[illegible]	[illegible]	[illegible]	[illegible]	[illegible]	[illegible]	[illegible]	[illegible]	[illegible]	[illegible]	[illegible]	[illegible]	[illegible]	[illegible]	[illegible]	[illegible]	[illegible]	[illegible]
[illegible]	[illegible]	[illegible]	73.[illegible]	73.[illegible]	73.[illegible]	73.[illegible]	73.[illegible]	73.[illegible]	73.2	73.2	73.2	73.2	73.2	73.2	73.2	73.2	73.[illegible]
[illegible]	[illegible]	[illegible]	79.5	79.8	79.8	79.8	79.8	79.8	79.8	79.8	79.8	79.8	79.8	79.8	79.8	79.8	79.8
[illegible]	[illegible]	[illegible]	80.7	80.9	80.9	80.9	80.9	80.9	80.9	80.9	80.9	80.9	80.9	80.9	80.9	80.9	80.7
[illegible]	[illegible]	82.8	81.1	81.3	81.3	81.3	81.3	81.3	81.3	81.3	81.3	81.3	81.3	81.3	81.3	81.3	81.3
[illegible]	81.2	81.5	81.7	81.9	81.9	81.9	81.9	81.9	81.9	81.9	81.9	81.9	81.9	81.9	81.9	81.9	81.[illegible]
[illegible]	[illegible]	83.3	83.5	83.7	83.7	83.7	83.7	83.7	83.7	83.7	83.7	83.7	83.7	83.7	83.7	83.7	83.7
[illegible]	[illegible]	84.3	84.6	84.9	84.9	84.9	84.8	84.8	84.8	84.8	84.8	84.8	84.8	84.8	84.8	84.8	84.[illegible]
[illegible]	[illegible]	84.6	84.9	85.1	85.1	85.1	85.1	85.1	85.1	85.1	85.1	85.1	85.1	85.1	85.1	85.1	85.1
[illegible]	5.8	86.1	86.4	86.7	86.7	86.7	86.7	86.7	86.7	86.7	86.7	86.7	86.7	86.7	86.7	86.7	86.7
[illegible]	[illegible]	86.4	86.8	87.[illegible]	87.[illegible]	87.[illegible]	87.[illegible]	87.[illegible]	87.[illegible]	87.[illegible]	87.[illegible]	87.[illegible]	87.[illegible]	87.[illegible]	87.[illegible]	87.[illegible]	87.[illegible]
[illegible]	[illegible]	87.2	87.5	87.7	87.7	87.7	87.7	87.7	87.7	87.7	87.7	87.7	87.7	87.7	87.7	87.7	87.7
[illegible]	[illegible]	88.5	88.8	89.[illegible]	89.[illegible]	89.[illegible]	89.[illegible]	89.[illegible]	89.[illegible]	89.[illegible]	89.[illegible]	89.[illegible]	89.[illegible]	89.[illegible]	89.[illegible]	89.[illegible]	89.[illegible]
[illegible]	[illegible]	88.8	89.2	89.5	89.5	89.5	89.5	89.5	89.5	89.5	89.5	89.5	89.5	89.5	89.5	89.5	89.[illegible]
[illegible]	[illegible]	93.1	93.5	93.8	93.8	93.8	93.9	93.9	93.9	93.9	93.9	93.9	93.9	93.9	93.9	93.9	93.9
[illegible]	93.9	94.6	95.0	95.3	95.3	95.3	95.4	95.4	95.4	95.4	95.4	95.4	95.4	95.4	95.4	95.4	95.4
[illegible]	[illegible]	97.6	98.2	98.4	98.4	98.4	98.5	98.5	98.5	98.5	98.5	98.5	98.5	98.5	98.5	98.5	98.5
[illegible]	96.8	97.8	98.4	98.6	98.6	98.6	98.7	98.7	98.7	93.7	98.7	98.7	98.7	98.7	98.7	98.7	98.7
[illegible]	[illegible]	98.1	98.6	98.8	98.8	99.0	99.1	99.1	99.1	99.1	99.1	99.1	99.1	99.1	99.1	99.1	99.1
[illegible]	[illegible]	98.1	98.6	98.8	98.8	99.0	99.1	99.1	99.1	99.1	99.1	99.1	99.1	99.1	99.1	99.1	99.1
[illegible]	[illegible]	98.2	98.7	98.9	98.9	99.1	99.2	99.2	99.2	99.2	99.2	99.2	99.2	99.2	99.2	99.2	99.2
[illegible]	96.9	98.2	98.8	99.2	99.2	99.5	99.6	99.6	99.6	99.6	99.6	99.6	99.6	99.6	99.6	99.6	99.6
[illegible]	97.2	98.6	99.2	99.7	99.7	99.9	100.0	100.0	100.0	100.0	100.0	100.0	100.0	100.0	100.0	100.0	[illegible]
[illegible]	97.2	98.6	99.2	99.7	99.7	99.9	100.0	100.0	100.0	100.0	100.0	100.0	100.0	100.0	100.0	100.0	[illegible]
[illegible]	97.2	98.6	99.2	99.7	99.7	99.9	100.0	100.0	100.0	100.0	100.0	100.0	100.0	100.0	100.0	100.0	[illegible]
[illegible]	97.2	98.6	99.2	99.7	99.7	99.9	100.0	100.0	100.0	100.0	100.0	100.0	100.0	100.0	100.0	100.0	[illegible]
[illegible]	97.2	98.6	99.2	99.7	99.7	99.9	100.0	100.0	100.0	100.0	100.0	100.0	100.0	100.0	100.0	100.0	[illegible]
[illegible]	97.2	98.6	99.2	99.7	99.7	99.9	100.0	100.0	100.0	100.0	100.0	100.0	100.0	100.0	100.0	100.0	[illegible]
[illegible]	97.2	98.6	99.2	99.7	99.7	99.9	100.0	100.0	100.0	100.0	100.0	100.0	100.0	100.0	100.0	100.0	[illegible]
[illegible]	97.2	98.6	99.2	99.7	99.7	99.9	100.0	100.0	100.0	100.0	100.0	100.0	100.0	100.0	100.0	100.0	[illegible]
[illegible]	97.2	98.6	99.2	99.7	99.7	99.9	100.0	100.0	100.0	100.0	100.0	100.0	100.0	100.0	100.0	100.0	[illegible]
[illegible]	97.2	98.6	99.2	99.7	99.7	99.9	100.0	100.0	100.0	100.0	100.0	100.0	100.0	100.0	100.0	100.0	[illegible]

TOTAL NUMBER OF OBSERVATIONS [illegible]

USAF ETAC [illegible] 0-14-5 (OL A) PREVIOUS EDITIONS OF THIS FORM ARE OBSOLETE

[illegible] AL CLIMATOLOGY BRANCH
[illegible] ETAC
A[illegible] WEATHER SERVICE/MAC

CEILING VERSUS VISIBILITY

[illegible] STATION — [illegible]ARDS AFB CA (STATION NAME) — 75-84 (YEAR) — MAR (MONTH)

PERCENTAGE FREQUENCY OF OCCURRENCE
(FROM HOURLY OBSERVATIONS)

[illegible]-1700

VISIBILITY (STATUTE MILES)

CEILING (FEET)	≥10	≥6	≥5	≥4	≥3	≥2½	≥2	≥1¾	≥1½	≥1¼	≥1	≥¾	≥½	≥5/16	≥¼	≥0
[illegible]	[illegible].7	67.2	67.2	67.2	67.3	67.3	67.3	67.3	67.3	67.3	67.3	67.3	67.3	67.3	67.3	67.3
[illegible]	74.1	75.8	75.9	75.9	76.0	76.0	76.0	76.0	76.0	76.0	76.0	76.0	76.0	76.0	76.0	76.0
[illegible]	[illegible]4.7	76.6	76.7	76.7	76.8	76.8	76.8	76.8	76.8	76.8	76.8	76.8	76.8	76.8	76.8	76.8
[illegible]	[illegible]4.8	76.7	76.8	76.8	76.9	76.9	76.9	76.9	76.9	76.9	76.9	76.9	76.9	76.9	76.9	76.9
[illegible]	76.7	78.5	78.6	78.6	78.7	78.7	78.7	78.7	78.7	78.7	78.7	78.7	78.7	78.7	78.7	78.7
[illegible]	7[illegible].4	81.2	81.3	81.3	81.4	81.4	81.4	81.4	81.4	81.4	81.4	81.4	81.4	81.4	81.4	81.4
[illegible]	[illegible]1.1	83.[illegible]	83.1	83.1	83.2	83.2	83.2	83.2	83.2	83.2	83.2	83.2	83.2	83.2	83.2	83.2
[illegible]	[illegible]1.6	83.5	83.8	83.8	83.9	83.9	83.9	83.9	83.9	83.9	83.9	83.9	83.9	83.9	83.9	83.9
[illegible]	[illegible]2.4	[illegible]4.3	84.5	84.5	84.6	84.6	84.6	84.6	84.6	84.6	84.6	84.6	84.6	84.6	84.6	84.6
[illegible]	[illegible]2.4	84.4	84.6	84.6	84.7	84.7	84.7	84.7	84.7	84.7	84.7	84.7	84.7	84.7	84.7	84.7
[illegible]	[illegible]4.1	86.1	86.3	86.3	86.5	86.6	86.6	86.6	86.6	86.6	86.6	86.6	86.6	86.6	86.6	86.6
[illegible]	[illegible]6.6	88.8	89.0	89.0	89.1	89.2	89.2	89.2	89.2	89.2	89.2	89.2	89.2	89.2	89.2	89.2
[illegible]	[illegible]6.9	89.1	89.4	89.4	89.5	89.6	89.6	89.6	89.6	89.6	89.6	89.6	89.6	89.6	89.6	89.6
[illegible]	[illegible]0.0	92.6	92.8	92.8	92.9	93.0	93.0	93.0	93.0	93.0	93.0	93.0	93.0	93.0	93.0	93.0
[illegible]	[illegible]1.5	94.2	94.4	94.6	94.8	94.9	94.9	94.9	94.9	94.9	94.9	94.9	94.9	94.9	94.9	94.9
[illegible]	[illegible]4.3	97.4	97.6	98.1	98.3	98.5	98.5	98.5	98.5	98.5	98.5	98.5	98.5	98.5	98.5	98.5
[illegible]	[illegible]4.3	97.8	98.1	98.5	98.7	98.9	98.9	98.9	98.9	98.9	98.9	98.9	98.9	98.9	98.9	98.9
[illegible]	[illegible]4.4	98.0	98.2	98.6	98.8	99.0	99.0	99.0	99.0	99.0	99.0	99.0	99.0	99.0	99.0	99.0
[illegible]	[illegible]4.4	98.0	98.2	98.6	98.8	99.0	99.0	99.0	99.0	99.0	99.0	99.0	99.0	99.0	99.0	99.0
[illegible]	[illegible]4.5	98.1	98.3	98.7	98.9	99.1	99.1	99.1	99.1	99.1	99.1	99.1	99.1	99.1	99.1	99.1
[illegible]	[illegible]4.7	98.4	98.6	99.0	99.2	99.5	99.5	99.5	99.5	99.5	99.5	99.5	99.5	99.5	99.5	99.5
[illegible]	[illegible]5.1	98.8	99.0	99.6	99.8	100.0	100.0	100.0	100.0	100.0	100.0	100.0	100.0	100.0	100.0	100.0
[illegible]	[illegible]5.1	98.8	99.0	99.6	99.8	100.0	100.0	100.0	100.0	100.0	100.0	100.0	100.0	100.0	100.0	100.0
[illegible]	[illegible]5.1	98.8	99.0	99.6	99.8	100.0	100.0	100.0	100.0	100.0	100.0	100.0	100.0	100.0	100.0	100.0
[illegible]	[illegible]5.1	98.8	99.0	99.6	99.8	100.0	100.0	100.0	100.0	100.0	100.0	100.0	100.0	100.0	100.0	100.0
[illegible]	[illegible]5.1	98.8	99.0	99.6	99.8	100.0	100.0	100.0	100.0	100.0	100.0	100.0	100.0	100.0	100.0	100.0
[illegible]	[illegible]5.1	98.8	99.0	99.6	99.8	100.0	100.0	100.0	100.0	100.0	100.0	100.0	100.0	100.0	100.0	100.0
[illegible]	[illegible]5.1	98.8	99.0	99.6	99.8	100.0	100.0	100.0	100.0	100.0	100.0	100.0	100.0	100.0	100.0	100.0
[illegible]	[illegible]5.1	98.8	99.0	99.6	99.8	100.0	100.0	100.0	100.0	100.0	100.0	100.0	100.0	100.0	100.0	100.0
[illegible]	[illegible]5.1	98.8	99.0	99.6	99.8	100.0	100.0	100.0	100.0	100.0	100.0	100.0	100.0	100.0	100.0	100.0

TOTAL NUMBER OF OBSERVATIONS [illegible]93[illegible]

USAF ETAC [illegible]4 0-14-5 (OL A) PREVIOUS EDITIONS OF THIS FORM ARE OBSOLETE

[illegible] AL CLIMATOLOGY BRANCH
[illegible] ET C
A[illegible] WEATHER SERVICE/MAC

CEILING VERSUS VISIBILITY

[illegible] EDWARDS AFB CA (STATION NAME) 75-84 (YEAR) MAR

PERCENTAGE FREQUENCY OF OCCURRENCE
(FROM HOURLY OBSERVATIONS)

1[illegible]00-1400

VISIBILITY STATUTE MILES

CEILING FEET	10	6	5	4	3	2½	2	1½	1	¾	½	¼	0
[illegible]	67.4	66.3	65.3	63.3	63.4	66.4	68.4	66.4	68.4	66.4	68.4	68.4	66.4
[illegible]	76.0	76.9	76.9	76.9	77.0	77.0	77.0	77.0	77.0	77.0	77.0	77.0	77.0
[illegible]	76.7	77.5	77.5	77.5	77.6	77.6	77.6	77.6	77.6	77.6	77.6	77.6	77.6
[illegible]	76.5	77.7	77.7	77.7	77.8	77.8	77.8	77.8	77.8	77.8	77.8	77.8	77.8
[illegible]	77.7	78.8	78.8	78.8	78.9	78.9	78.9	78.9	78.9	78.9	78.9	78.9	78.9
[illegible]	80.4	81.3	81.3	81.3	81.4	81.4	81.4	81.4	81.4	81.4	81.4	81.4	81.4
[illegible]	82.8	83.9	84.[illegible]	84.0	84.1	84.1	84.1	84.1	84.1	84.1	84.1	84.1	84.1
[illegible]	83.2	84.3	84.4	84.4	84.5	84.5	84.5	84.5	84.5	84.5	84.5	84.5	84.5
[illegible]	84.3	85.4	85.5	85.5	85.6	85.6	85.6	85.6	85.6	85.6	85.6	85.6	85.6
[illegible]	84.5	85.6	85.7	85.7	85.8	85.8	85.8	85.8	85.8	85.8	85.8	85.8	85.8
[illegible]	86.7	87.1	87.2	87.2	87.3	87.3	87.3	87.3	87.3	87.3	87.3	87.3	87.3
[illegible]	89.5	89.6	89.8	89.8	90.0	90.0	90.0	90.0	90.0	90.0	90.0	90.0	90.0
[illegible]	89.7	90.2	90.4	90.4	90.6	90.6	90.6	90.6	90.6	90.6	90.6	90.6	90.6
[illegible]	91.6	93.0	93.2	93.2	93.4	93.4	93.4	93.4	93.4	93.4	93.4	93.4	93.4
[illegible]	92.8	94.2	94.4	94.6	94.8	94.8	94.8	94.8	94.8	94.8	94.8	94.8	94.8
[illegible]	95.5	97.5	97.7	98.1	98.5	98.5	98.5	98.5	98.5	98.5	98.5	98.5	98.5
[illegible]	95.8	97.8	98.2	98.5	99.0	99.0	99.0	99.0	99.0	99.0	99.0	99.0	99.0
[illegible]	96.0	98.1	98.4	98.7	99.4	99.4	99.4	99.4	99.4	99.4	99.4	99.4	99.4
[illegible]	96.0	98.1	98.4	98.7	99.4	99.4	99.4	99.4	99.4	99.4	99.4	99.4	99.4
[illegible]	96.1	98.4	98.8	99.2	99.9	99.9	99.9	99.9	99.9	99.9	99.9	99.9	99.9
[illegible]	96.5	98.5	98.9	99.4	100.0	100.0	100.0	100.0	100.0	100.0	100.0	100.0	100.0
[illegible]	96.5	98.5	98.9	99.4	100.0	100.0	100.0	100.0	100.0	100.0	100.0	100.0	100.0
[illegible]	96.5	98.5	98.9	99.4	100.0	100.0	100.0	100.0	100.0	100.0	100.0	100.0	100.0
[illegible]	96.5	98.5	98.9	99.4	100.0	100.0	100.0	100.0	100.0	100.0	100.0	100.0	100.0
[illegible]	96.5	98.5	98.9	99.4	100.0	100.0	100.0	100.0	100.0	100.0	100.0	100.0	100.0
[illegible]	96.5	98.5	98.9	99.4	100.0	100.0	100.0	100.0	100.0	100.0	100.0	100.0	100.0
[illegible]	96.5	98.5	98.9	99.4	100.0	100.0	100.0	100.0	100.0	100.0	100.0	100.0	100.0
[illegible]	96.5	98.5	98.9	99.4	100.0	100.0	100.0	100.0	100.0	100.0	100.0	100.0	100.0
[illegible]	96.5	98.5	98.9	99.4	100.0	100.0	100.0	100.0	100.0	100.0	100.0	100.0	100.0
[illegible]	96.5	98.5	98.9	99.4	100.0	100.0	100.0	100.0	100.0	100.0	100.0	100.0	100.0

TOTAL NUMBER OF OBSERVATIONS [illegible]

USAF ETAC [illegible] 0-14-5 (OL A) PREVIOUS EDITIONS OF THIS FORM ARE OBSOLETE

NATIONAL CLIMATIC CENTER BRANCH
USETAC
AIR WEATHER SERVICE/MAC

CEILING VERSUS VISIBILITY

PLANTS AFB CA (STATION NAME) 75-84 (YEAR) MAR

PERCENTAGE FREQUENCY OF OCCURRENCE
(FROM HOURLY OBSERVATIONS)

(GMT) 0000-1100

(VISIBILITY IN STATUTE MILES)

CEILING (FEET)	26	25	24	23	22	21	20	19	18	17	16	15	14	13	12
20000	73.7	73.7	73.7	73.7	73.7	73.7	73.7	73.7	73.7	73.7	73.8	73.8	73.8	73.8	73.8
7000	80.4	80.4	80.4	80.4	80.4	80.4	80.4	80.4	80.4	80.4	80.5	80.5	80.5	80.5	80.5
5000	81.0	81.0	81.0	81.0	81.0	81.0	81.0	81.0	81.0	81.0	81.1	81.1	81.1	81.1	81.1
3000	81.1	81.1	81.1	81.1	81.1	81.1	81.1	81.1	81.1	81.1	81.2	81.2	81.2	81.2	81.2
1500	82.7	82.7	82.7	82.7	82.7	82.7	82.7	82.7	82.7	82.7	82.8	82.8	82.8	82.8	82.8
1000	85.2	85.2	85.2	85.2	85.2	85.2	85.2	85.2	85.2	85.2	85.3	85.3	85.3	85.3	85.3
600	88.2	88.2	88.2	88.2	88.2	88.2	88.2	88.2	88.2	88.2	88.3	88.3	88.3	88.3	88.3
500	88.5	88.5	88.5	88.5	88.5	88.5	88.5	88.5	88.5	88.5	88.6	88.6	88.6	88.6	88.6
400	89.0	89.0	89.0	89.0	89.0	89.0	89.0	89.0	89.0	89.0	89.1	89.1	89.1	89.1	89.1
300	89.4	89.5	89.5	89.5	89.5	89.5	89.5	89.5	89.5	89.5	89.6	89.6	89.6	89.6	89.6
200	90.2	90.3	90.3	90.3	90.3	90.4	90.4	90.4	90.4	90.4	90.5	90.5	90.5	90.5	90.5
150	92.3	92.4	92.4	92.4	92.5	92.5	92.5	92.5	92.5	92.5	92.6	92.6	92.6	92.6	92.6
100	92.5	92.6	92.6	92.6	92.6	92.7	92.7	92.7	92.7	92.7	92.8	92.8	92.8	92.8	92.8
50	94.5	94.6	94.6	94.6	94.6	94.7	94.7	94.7	94.7	94.7	94.8	94.8	94.8	94.8	94.8
0	95.7	95.8	95.8	95.8	95.8	96.0	96.0	96.0	96.0	96.0	96.1	96.1	96.1	96.1	96.1
20000	98.2	98.3	98.4	98.5	98.6	98.8	98.8	98.8	98.8	98.8	98.9	98.9	98.9	98.9	98.9
7000	98.2	98.3	98.4	98.5	98.6	98.8	98.8	98.8	98.8	98.8	98.9	98.9	98.9	98.9	98.9
5000	98.4	98.7	98.9	99.0	99.1	99.5	99.5	99.5	99.5	99.5	99.6	99.6	99.6	99.6	99.6
3000	98.4	98.7	98.9	99.0	99.1	99.5	99.5	99.5	99.5	99.5	99.6	99.6	99.6	99.6	99.6
1500	98.3	99.1	99.4	99.5	99.6	99.9	99.9	99.9	99.9	99.9	100.0	100.0	100.0	100.0	100.0
1000	98.6	99.1	99.4	99.5	99.6	99.9	99.9	99.9	99.9	99.9	100.0	100.0	100.0	100.0	100.0
600	98.8	99.1	99.4	99.5	99.6	99.9	99.9	99.9	99.9	99.9	100.0	100.0	100.0	100.0	100.0
500	98.8	99.1	99.4	99.5	99.6	99.9	99.9	99.9	99.9	99.9	100.0	100.0	100.0	100.0	100.0
400	98.8	99.1	99.4	99.5	99.6	99.9	99.9	99.9	99.9	99.9	100.0	100.0	100.0	100.0	100.0
300	98.8	99.1	99.4	99.5	99.6	99.9	99.9	99.9	99.9	99.9	100.0	100.0	100.0	100.0	100.0
200	98.8	99.1	99.4	99.5	99.6	99.9	99.9	99.9	99.9	99.9	100.0	100.0	100.0	100.0	100.0
150	98.8	99.1	99.4	99.5	99.6	99.9	99.9	99.9	99.9	99.9	100.0	100.0	100.0	100.0	100.0
100	98.8	99.1	99.4	99.5	99.6	99.9	99.9	99.9	99.9	99.9	100.0	100.0	100.0	100.0	100.0
50	98.8	99.1	99.4	99.5	99.6	99.9	99.9	99.9	99.9	99.9	100.0	100.0	100.0	100.0	100.0
0	98.8	99.1	99.4	99.5	99.6	99.9	99.9	99.9	99.9	99.9	100.0	100.0	100.0	100.0	100.0

TOTAL NUMBER OF OBSERVATIONS 935

USAF ETAC 0-14-5 (OL A) PREVIOUS EDITIONS OF THIS FORM ARE OBSOLETE

CEILING VERSUS VISIBILITY

PERCENTAGE FREQUENCY OF OCCURRENCE
(FROM HOURLY OBSERVATIONS

[illegible]	[illegible]	[illegible]	[illegible]	[illegible]	[illegible]	[illegible]	[illegible]	[illegible]	[illegible]	[illegible]	[illegible]	[illegible]	[illegible]	[illegible]	[illegible]	[illegible]	[illegible]	[illegible]	[illegible]
[illegible]	72.2	72.3	72.3	72.5	72.6	72.9	72.8	72.8	72.8	72.8	72.8	72.8	72.8	72.8	72.8	72.8	72.8	72.8	72.8
78.3	78.4	78.5	78.5	78.3	79.3	79.3	79.3	79.3	79.3	79.3	79.3	79.3	79.3	79.3	79.3	79.3	79.3	79.3	79.3
78.3	78.5	78.6	78.6	79.1	79.4	79.4	79.4	79.4	79.4	79.4	79.4	79.4	79.4	79.4	79.4	79.4	79.4	79.4	79.4
78.4	78.8	79.0	79.4	79.4	79.7	79.7	79.7	79.7	79.7	79.7	79.7	79.7	79.7	79.7	79.7	79.7	79.7	79.7	79.7
78.4	81.7	80.8	80.8	81.2	81.6	81.6	81.6	81.6	81.6	81.6	81.6	81.6	81.6	81.6	81.6	81.6	81.6	81.6	81.6
81.3	83.8	83.9	84.1	84.6	84.9	84.9	84.9	84.9	84.9	84.9	84.9	84.9	84.9	84.9	84.9	84.9	84.9	84.9	84.9
84.4	86.9	87.1	87.2	87.7	88.0	88.0	88.0	88.0	88.0	88.0	88.0	88.0	88.0	88.0	88.0	88.0	88.0	88.0	88.0
84.6	87.2	87.3	87.4	87.9	88.2	88.2	88.2	88.2	88.2	88.2	88.2	88.2	88.2	88.2	88.2	88.2	88.2	88.2	88.2
86.4	89.1	89.1	89.2	89.8	90.1	90.1	90.1	90.1	90.1	90.1	90.1	90.1	90.1	90.1	90.1	90.1	90.1	90.1	90.1
86.9	89.8	89.9	90.0	90.5	90.8	90.8	90.8	90.8	90.8	90.8	90.8	90.8	90.8	90.8	90.8	90.8	90.8	90.8	90.8
87.4	90.2	90.3	90.4	90.9	91.3	91.3	91.3	91.3	91.3	91.3	91.3	91.3	91.3	91.3	91.3	91.3	91.3	91.3	91.3
88.7	91.6	91.7	91.8	92.3	92.7	92.7	92.7	92.7	92.7	92.7	92.7	92.7	92.7	92.7	92.7	92.7	92.7	92.7	92.7
88.9	91.7	91.9	92.0	92.6	92.9	92.9	92.9	92.9	92.9	92.9	92.9	92.9	92.9	92.9	92.9	92.9	92.9	92.9	92.9
92.4	93.3	93.5	93.6	94.2	94.5	94.5	94.5	94.5	94.5	94.5	94.5	94.5	94.5	94.5	94.5	94.5	94.5	94.5	94.5
1.5	94.4	94.7	94.8	95.6	95.9	95.9	95.9	95.9	95.9	95.9	95.9	95.9	95.9	95.9	95.9	95.9	95.9	95.9	95.9
94.1	97.2	97.5	97.6	98.4	98.7	98.9	98.9	98.9	98.9	98.9	98.9	98.9	98.9	98.9	98.9	98.9	98.9	98.9	98.9
94.2	97.4	97.7	97.8	99.6	98.9	99.1	99.1	99.1	99.1	99.1	99.1	99.1	99.1	99.1	99.1	99.1	99.1	99.1	99.1
94.4	97.6	98.0	98.1	99.3	99.1	99.4	99.4	99.4	99.4	99.4	99.4	99.4	99.4	99.4	99.4	99.4	99.4	99.4	99.4
94.4	7.6	98.0	98.1	98.8	99.1	99.4	99.4	99.4	99.4	99.4	99.4	99.4	99.4	99.4	99.4	99.4	99.4	99.4	99.4
94.4	97.8	98.2	98.3	99.0	99.4	99.6	99.6	99.6	99.6	99.6	99.6	99.6	99.6	99.6	99.6	99.6	99.6	99.6	99.6
94.4	97.8	98.2	98.3	99.0	99.4	99.6	99.6	99.6	99.6	99.6	99.6	99.6	99.6	99.6	99.6	99.6	99.6	99.6	99.6
94.4	97.8	98.2	98.3	99.0	99.4	99.6	99.6	99.6	99.6	99.6	99.6	99.6	99.6	99.6	99.6	99.6	99.6	99.6	99.6
94.4	97.8	98.2	98.3	99.0	99.4	99.6	99.6	99.6	99.6	99.6	99.6	99.6	99.6	99.6	99.6	99.6	99.6	99.6	99.6
94.4	97.8	98.2	98.3	99.0	99.4	99.7	99.7	99.7	99.7	99.7	99.7	99.7	99.7	99.7	99.7	99.7	99.7	99.7	99.7
94.4	97.8	98.2	98.3	99.0	99.4	99.7	99.7	99.7	99.7	99.7	99.7	99.7	99.7	99.7	99.7	99.7	99.7	99.7	99.7
94.4	97.8	98.2	98.3	99.0	99.4	99.7	99.7	99.7	99.7	99.7	99.7	99.7	99.7	99.7	99.7	99.7	99.7	99.7	99.7
94.4	97.8	98.2	98.3	99.0	99.4	99.7	99.7	99.7	99.7	99.7	99.7	99.7	99.7	99.7	99.7	99.7	99.7	99.7	99.7
94.4	97.8	98.2	98.3	99.0	99.4	99.7	99.7	99.7	99.7	99.7	99.7	99.7	99.7	99.7	99.7	99.7	99.7	99.7	99.7
94.4	97.8	98.2	98.3	99.0	99.4	99.7	99.7	99.7	99.7	99.7	99.7	99.7	99.7	99.7	99.7	99.7	99.7	99.7	99.7
94.4	97.8	98.2	98.3	99.0	99.4	99.7	99.7	99.7	99.7	99.7	99.7	99.7	99.7	99.7	99.7	99.7	99.7	99.7	99.7
94.4	97.8	98.2	98.3	99.0	99.4	99.7	99.7	99.7	99.7	99.7	99.7	99.7	99.7	99.7	99.7	99.7	99.7	99.7	99.7

TOTAL NUMBER OF OBSERVATIONS 927

USAF ETAC 0-14-5 (OL A) PREVIOUS EDITIONS OF THIS FORM ARE OBSOLETE

L AL CLIMATOLOGY BRANCH
OFFTAC
AIR WEATHER SERVICE/MAC

CEILING VERSUS VISIBILIT

2 [illegible] | [illegible] AFB, GA (STATION NAME) | 75-84 (YEARS) | MAY

PERCENTAGE FREQUENCY OF OCCURRENCE
FROM HOURLY OBSERVATIONS

-[illegible]-11

[illegible]	[illegible]	97.2	96.2	[illegible]	98.2	98.2	98.2	98.2	98.2	98.2	98.2	98.2	98.2	98.2	98.2	98.2	98
94.2	94.3	94.3	94.3	94.3	94.3	94.3	94.3	94.3	94.3	94.3	94.3	94.3	94.3	94.3	94.3	94.3	94
94.4	94.5	94.5	94.5	94.5	94.5	94.5	94.5	94.5	94.5	94.5	94.5	94.5	94.5	94.5	94.5	94.5	94
94.5	94.5	94.5	94.5	94.5	94.5	94.5	94.5	94.5	94.5	94.5	94.5	94.5	94.5	94.5	94.5	94.5	94
94.7	94.9	94.9	94.9	94.9	94.9	94.9	94.9	94.9	94.9	94.9	94.9	94.9	94.9	94.9	94.9	94.9	94
96.2	96.2	96.2	96.2	96.2	96.2	96.2	96.2	96.2	96.2	96.2	96.2	96.2	96.2	96.2	96.2	96.2	96
96.2	96.2	96.2	96.2	96.2	96.2	96.2	96.2	96.2	96.2	96.2	96.2	96.2	96.2	96.2	96.2	96.2	96
96.2	96.2	96.2	96.2	96.2	96.2	96.2	96.2	96.2	96.2	96.2	96.2	96.2	96.2	96.2	96.2	96.2	96
97.1	97.3	97.3	97.3	97.3	97.3	97.3	97.3	97.3	97.3	97.3	97.3	97.3	97.3	97.3	97.3	97.3	97
97.4	97.6	97.6	97.6	97.6	97.6	97.6	97.6	97.6	97.6	97.6	97.6	97.6	97.6	97.6	97.6	97.6	97
97.8	98.1	98.1	98.1	98.1	98.1	98.1	98.1	98.1	98.1	98.1	98.1	98.1	98.1	98.1	98.1	98.1	98
98.3	98.6	98.6	98.6	98.6	98.6	98.6	98.6	98.6	98.6	98.6	98.6	98.6	98.6	98.6	98.6	98.6	98
98.3	98.6	98.6	98.6	98.6	98.6	98.6	98.6	98.6	98.6	98.6	98.6	98.6	98.6	98.6	98.6	98.6	98
98.7	99.0	99.0	99.0	99.4	99.4	99.4	99.4	99.4	99.4	99.4	99.4	99.4	99.4	99.4	99.4	99.4	99
98.9	99.2	99.2	99.2	99.6	99.6	99.6	99.6	99.6	99.6	99.6	99.6	99.6	99.6	99.6	99.6	99.6	99
99.4	99.7	99.7	99.71	00.0100	.0100	.0100	.0100	.0100	.0100	.0100	.0100	.0100	.0100	.0100	.0100	.0100	.0100
99.4	99.7	99.7	99.71	00.0100	.0100	.0100	.0100	.0100	.0100	.0100	.0100	.0100	.0100	.0100	.0100	.0100	.0100
99.4	99.7	99.7	99.71	00.0100	.0100	.0100	.0100	.0100	.0100	.0100	.0100	.0100	.0100	.0100	.0100	.0100	.0100
99.4	99.7	99.7	99.71	00.0100	.0100	.0100	.0100	.0100	.0100	.0100	.0100	.0100	.0100	.0100	.0100	.0100	.0100
99.4	99.7	99.7	99.71	00.0100	.0100	.0100	.0100	.0100	.0100	.0100	.0100	.0100	.0100	.0100	.0100	.0100	.0100
99.4	99.7	99.7	99.71	00.0100	.0100	.0100	.0100	.0100	.0100	.0100	.0100	.0100	.0100	.0100	.0100	.0100	.0100
99.4	99.7	99.7	99.71	00.0100	.0100	.0100	.0100	.0100	.0100	.0100	.0100	.0100	.0100	.0100	.0100	.0100	.0100
99.4	99.7	99.7	99.71	00.0100	.0100	.0100	.0100	.0100	.0100	.0100	.0100	.0100	.0100	.0100	.0100	.0100	.0100
99.4	99.7	99.7	99.71	00.0100	.0100	.0100	.0100	.0100	.0100	.0100	.0100	.0100	.0100	.0100	.0100	.0100	.0100
99.4	99.7	99.7	99.71	00.0100	.0100	.0100	.0100	.0100	.0100	.0100	.0100	.0100	.0100	.0100	.0100	.0100	.0100
99.4	99.7	99.7	99.71	00.0100	.0100	.0100	.0100	.0100	.0100	.0100	.0100	.0100	.0100	.0100	.0100	.0100	.0100
99.4	99.7	99.7	99.71	00.0100	.0100	.0100	.0100	.0100	.0100	.0100	.0100	.0100	.0100	.0100	.0100	.0100	.0100
99.4	99.7	99.7	99.71	00.0100	.0100	.0100	.0100	.0100	.0100	.0100	.0100	.0100	.0100	.0100	.0100	.0100	.0100
99.4	99.7	99.7	99.71	00.0100	.0100	.0100	.0100	.0100	.0100	.0100	.0100	.0100	.0100	.0100	.0100	.0100	.0100
99.4	99.7	99.7	99.71	00.0100	.0100	.0100	.0100	.0100	.0100	.0100	.0100	.0100	.0100	.0100	.0100	.0100	.0100
99.4	99.7	99.7	99.71	00.0100	.0100	.0100	.0100	.0100	.0100	.0100	.0100	.0100	.0100	.0100	.0100	.0100	.0100
99.4	99.7	99.7	99.71	00.0100	.0100	.0100	.0100	.0100	.0100	.0100	.0100	.0100	.0100	.0100	.0100	.0100	.0100
99.4	99.7	99.7	99.71	00.0100	.0100	.0100	.0100	.0100	.0100	.0100	.0100	.0100	.0100	.0100	.0100	.0100	.0100

TOTAL NUMBER OF OBSERVATIONS _____ 5

USAF ETAC [illegible] 0-14-5 (OL-A) PREVIOUS EDITIONS OF THIS FORM ARE OBSOLETE

[illegible] CLIMATOLOGY BRANCH
[illegible]
[illegible] STATISTICAL SERVICES BRANCH

CEILING VERSUS VISIBILITY

[illegible] | [illegible] | 75-84 | MAY

PERCENTAGE FREQUENCY OF OCCURRENCE
FROM HOURLY OBSERVATIONS

1000-1400

CEILING (FEET)	VISIBILITY (STATUTE MILES)															
	[illegible]	[illegible]	[illegible]	[illegible]	[illegible]	[illegible]	[illegible]	[illegible]	[illegible]	[illegible]	[illegible]	[illegible]	[illegible]	[illegible]	[illegible]	[illegible]
[illegible]	97.5	97.5	97.5	97.5	97.5	97.5	97.5	97.5	97.5	97.5	97.5	97.5	97.5	97.5	97.5	97.5
[illegible]	92.8	92.8	92.8	92.8	92.8	92.8	92.8	92.8	92.8	92.8	92.8	92.8	92.8	92.8	92.8	92.8
[illegible]	93.0	93.0	93.0	93.0	93.0	93.0	93.0	93.0	93.0	93.0	93.0	93.0	93.0	93.0	93.0	93.0
[illegible]	93.0	93.0	93.0	93.0	93.0	93.0	93.0	93.0	93.0	93.0	93.0	93.0	93.0	93.0	93.0	93.0
[illegible]	93.3	93.3	93.3	93.3	93.3	93.3	93.3	93.3	93.3	93.3	93.3	93.3	93.3	93.3	93.3	93.3
[illegible]	94.0	94.0	94.0	94.0	94.0	94.0	94.0	94.0	94.0	94.0	94.0	94.0	94.0	94.0	94.0	94.0
[illegible]	94.4	94.4	94.4	94.4	94.4	94.4	94.4	94.4	94.4	94.4	94.4	94.4	94.4	94.4	94.4	94.4
[illegible]	94.4	94.4	94.4	94.4	94.4	94.4	94.4	94.4	94.4	94.4	94.4	94.4	94.4	94.4	94.4	94.4
[illegible]	95.2	95.2	95.2	95.2	95.2	95.2	95.2	95.2	95.2	95.2	95.2	95.2	95.2	95.2	95.2	95.2
[illegible]	95.3	95.3	95.3	95.3	95.3	95.3	95.3	95.3	95.3	95.3	95.3	95.3	95.3	95.3	95.3	95.3
[illegible]	96.2	96.2	96.2	96.2	96.2	96.2	96.2	96.2	96.2	96.2	96.2	96.2	96.2	96.2	96.2	96.2
[illegible]	97.7	97.7	97.7	97.7	97.7	97.7	97.7	97.7	97.7	97.7	97.7	97.7	97.7	97.7	97.7	97.7
[illegible]	97.7	97.7	97.7	97.7	97.7	97.7	97.7	97.7	97.7	97.7	97.7	97.7	97.7	97.7	97.7	97.7
[illegible]	99.3	99.3	99.3	99.3	99.3	99.3	99.3	99.3	99.3	99.3	99.3	99.3	99.3	99.3	99.3	99.3
[illegible]	99.4	99.4	99.4	99.4	99.4	99.4	99.4	99.4	99.4	99.4	99.4	99.4	99.4	99.4	99.4	99.4
[illegible]	100.0	100.0	100.0	100.0	100.0	100.0	100.0	100.0	100.0	100.0	100.0	100.0	100.0	100.0	100.0	100.0
[illegible]	100.0	100.0	100.0	100.0	100.0	100.0	100.0	100.0	100.0	100.0	100.0	100.0	100.0	100.0	100.0	100.0
[illegible]	100.0	100.0	100.0	100.0	100.0	100.0	100.0	100.0	100.0	100.0	100.0	100.0	100.0	100.0	100.0	100.0
[illegible]	100.0	100.0	100.0	100.0	100.0	100.0	100.0	100.0	100.0	100.0	100.0	100.0	100.0	100.0	100.0	100.0
[illegible]	100.0	100.0	100.0	100.0	100.0	100.0	100.0	100.0	100.0	100.0	100.0	100.0	100.0	100.0	100.0	100.0
[illegible]	100.0	100.0	100.0	100.0	100.0	100.0	100.0	100.0	100.0	100.0	100.0	100.0	100.0	100.0	100.0	100.0
[illegible]	100.0	100.0	100.0	100.0	100.0	100.0	100.0	100.0	100.0	100.0	100.0	100.0	100.0	100.0	100.0	100.0
[illegible]	100.0	100.0	100.0	100.0	100.0	100.0	100.0	100.0	100.0	100.0	100.0	100.0	100.0	100.0	100.0	100.0
[illegible]	100.0	100.0	100.0	100.0	100.0	100.0	100.0	100.0	100.0	100.0	100.0	100.0	100.0	100.0	100.0	100.0
[illegible]	100.0	100.0	100.0	100.0	100.0	100.0	100.0	100.0	100.0	100.0	100.0	100.0	100.0	100.0	100.0	100.0
[illegible]	100.0	100.0	100.0	100.0	100.0	100.0	100.0	100.0	100.0	100.0	100.0	100.0	100.0	100.0	100.0	100.0
[illegible]	100.0	100.0	100.0	100.0	100.0	100.0	100.0	100.0	100.0	100.0	100.0	100.0	100.0	100.0	100.0	100.0

TOTAL NUMBER OF OBSERVATIONS [illegible]

USAF [illegible] 0-14-5 (OL A) PREVIOUS EDITIONS OF THIS FORM ARE OBSOLETE

[illegible] CLIMATOLOGY BRANCH
[illegible]
[illegible] WEATHER SERVICE/MAC

CEILING VERSUS VISIBILITY

[illegible] STATION NAME: [illegible] AFB CA | 75-84 YEARS | MAY

PERCENTAGE FREQUENCY OF OCCURRENCE
FROM HOURLY OBSERVATIONS

[illegible]-17[illegible]

[illegible]	[illegible]	[illegible]	[illegible]	[illegible]	[illegible]	[illegible]	[illegible]	[illegible]	[illegible]	[illegible]	[illegible]	[illegible]	[illegible]	[illegible]	[illegible]	[illegible]	[illegible]	[illegible]

[illegible] CLIMATOLOGY BRANCH
[illegible]
[illegible] WEATHER SERVICE/MAC

CEILING VERSUS VISIBILITY

[illegible] LAKE AFB, CA (STATION NAME) 75-84 (YEARS) MAY

PERCENTAGE FREQUENCY OF OCCURRENCE
(FROM HOURLY OBSERVATIONS)

1[illegible]-2[illegible]

(ABOVE STATUTE MILES)

CEILING (FEET)	20	15	10	9	8	7	6	5	4	3	2½	2	1½	1	½	0
[illegible]	97.6	98.1	98.1	98.1	98.1	98.1	98.1	98.1	98.1	98.1	98.1	98.1	98.1	98.1	98.1	98.1
[illegible]	92.4	92.7	92.7	92.7	92.7	92.7	92.7	92.7	92.7	92.7	92.7	92.7	92.7	92.7	92.7	92.7
[illegible]	92.4	92.9	92.9	92.9	92.9	92.9	92.9	92.9	92.9	92.9	92.9	92.9	92.9	92.9	92.9	92.9
[illegible]	92.7	93.2	93.2	93.2	93.2	93.2	93.2	93.2	93.2	93.2	93.2	93.2	93.2	93.2	93.2	93.2
1.5	93.4	94.0	94.0	94.0	94.0	94.0	94.0	94.0	94.0	94.0	94.0	94.0	94.0	94.0	94.0	94.0
[illegible]	94.7	95.3	95.3	95.3	95.3	95.3	95.3	95.3	95.3	95.3	95.3	95.3	95.3	95.3	95.3	95.3
[illegible]	95.4	95.9	95.9	95.9	95.9	95.9	95.9	95.9	95.9	95.9	95.9	95.9	95.9	95.9	95.9	95.9
[illegible]	95.5	96.0	96.1	96.0	96.1	96.0	96.0	96.0	96.1	96.0	96.0	96.0	96.0	96.0	96.0	96.0
[illegible]	96.1	96.7	96.7	96.7	96.7	96.7	96.7	96.7	96.7	96.7	96.7	96.7	96.7	96.7	96.7	96.7
[illegible]	96.2	96.3	96.3	96.3	96.3	96.3	96.3	96.3	96.3	96.3	96.3	96.3	96.3	96.3	96.3	96.3
[illegible]	97.3	97.8	97.8	97.8	97.8	97.8	97.8	97.8	97.8	97.8	97.8	97.8	97.8	97.8	97.8	97.8
[illegible]	97.4	98.1	98.1	98.1	98.1	98.1	98.1	98.1	98.1	98.1	98.1	98.1	98.1	98.1	98.1	98.1
[illegible]	97.4	98.0	98.0	98.1	98.0	98.0	98.0	98.0	98.0	98.0	98.0	98.0	98.0	98.0	98.0	98.0
[illegible]	98.6	99.1	99.1	99.2	99.2	99.2	99.2	99.2	99.2	99.2	99.2	99.2	99.2	99.2	99.2	99.2
[illegible]	98.7	99.2	99.2	99.5	99.5	99.5	99.5	99.5	99.5	99.5	99.5	99.5	99.5	99.5	99.5	99.5
[illegible]	99.2	99.3	99.8	100.0	100.0	100.0	100.0	100.0	100.0	100.0	100.0	100.0	100.0	100.0	100.0	100.0
[illegible]	99.2	99.3	99.8	100.0	100.0	100.0	100.0	100.0	100.0	100.0	100.0	100.0	100.0	100.0	100.0	100.0
[illegible]	99.2	99.8	99.8	100.0	100.0	100.0	100.0	100.0	100.0	100.0	100.0	100.0	100.0	100.0	100.0	100.0
[illegible]	99.2	99.8	99.8	100.0	100.0	100.0	100.0	100.0	100.0	100.0	100.0	100.0	100.0	100.0	100.0	100.0
[illegible]	99.2	99.8	99.8	100.0	100.0	100.0	100.0	100.0	100.0	100.0	100.0	100.0	100.0	100.0	100.0	100.0
[illegible]	99.2	99.8	99.8	100.0	100.0	100.0	100.0	100.0	100.0	100.0	100.0	100.0	100.0	100.0	100.0	100.0
[illegible]	99.2	99.8	99.8	100.0	100.0	100.0	100.0	100.0	100.0	100.0	100.0	100.0	100.0	100.0	100.0	100.0
[illegible]	99.2	99.8	99.8	100.0	100.0	100.0	100.0	100.0	100.0	100.0	100.0	100.0	100.0	100.0	100.0	100.0
[illegible]	99.2	99.8	99.8	100.0	100.0	100.0	100.0	100.0	100.0	100.0	100.0	100.0	100.0	100.0	100.0	100.0
[illegible]	99.2	99.8	99.8	100.0	100.0	100.0	100.0	100.0	100.0	100.0	100.0	100.0	100.0	100.0	100.0	100.0
[illegible]	99.2	99.8	99.8	100.0	100.0	100.0	100.0	100.0	100.0	100.0	100.0	100.0	100.0	100.0	100.0	100.0
[illegible]	99.2	99.8	99.8	100.0	100.0	100.0	100.0	100.0	100.0	100.0	100.0	100.0	100.0	100.0	100.0	100.0

TOTAL NUMBER OF OBSERVATIONS [illegible]

[illegible] 0-14-5 (OL A) PREVIOUS EDITIONS OF THIS FORM ARE OBSOLETE

[illegible] CLIMATOLOGY [illegible]
[illegible] ETAC
[illegible] CAT FOR SERVICE [illegible]

CEILING VERSUS VISIBILITY

[illegible] [illegible] BFL CA — 75-84 — [illegible]

PERCENTAGE FREQUENCY OF OCCURRENCE
FROM HOURLY OBSERVATIONS

[illegible]

VISIBILITY STATUTE MILE

CEILING	[illegible]	36	[illegible]	34	[illegible]	32	[illegible]	[illegible]	[illegible]	[illegible]	[illegible]	[illegible]	[illegible]	[illegible]	[illegible]	[illegible]	[illegible]
[illegible]	97.6	94.6	95.3	95.3	95.6	95.6	95.6	95.6	95.6	95.6	95.6	95.6	95.6	95.6	95.6	95.6	95.6
[illegible]	96.7	97.3	98.0	98.3	98.3	98.3	98.3	98.3	98.3	98.3	98.3	98.3	98.3	98.3	98.3	98.3	98.3
[illegible]	96.3	97.3	98.0	98.3	98.3	98.3	98.3	98.3	98.3	98.3	98.3	98.3	98.3	98.3	98.3	98.3	98.3
[illegible]	96.7	97.3	98.0	98.3	98.3	98.3	98.3	98.3	98.3	98.3	98.3	98.3	98.3	98.3	98.3	98.3	98.3
[illegible]	96.6	97.6	98.3	98.3	98.7	98.7	98.7	98.7	98.7	98.7	98.7	98.7	98.7	98.7	98.7	98.7	98.7
[illegible]	97.6	98.7	99.3	99.3	99.7	99.7	99.7	99.7	99.7	99.7	99.7	99.7	99.7	99.7	99.7	99.7	99.7
[illegible]	98.[illegible]	99.[illegible]	99.7	99.7	100.0	100.0	100.0	100.0	100.0	100.0	100.0	100.0	100.0	100.0	100.0	100.0	100.0
[illegible]	98.[illegible]	99.0	99.7	99.7	100.0	100.0	100.0	100.0	100.0	100.0	100.0	100.0	100.0	100.0	100.0	100.0	100.0
[illegible]	98.[illegible]	99.6	99.7	99.7	100.0	100.0	100.0	100.0	100.0	100.0	100.0	100.0	100.0	100.0	100.0	100.0	100.0
[illegible]	98.[illegible]	99.0	99.7	99.7	100.0	100.0	100.0	100.0	100.0	100.0	100.0	100.0	100.0	100.0	100.0	100.0	100.0
[illegible]	98.[illegible]	99.0	99.7	99.7	100.0	100.0	100.0	100.0	100.0	100.0	100.0	100.0	100.0	100.0	100.0	100.0	100.0
[illegible]	98.[illegible]	99.0	99.7	99.7	100.0	100.0	100.0	100.0	100.0	100.0	100.0	100.0	100.0	100.0	100.0	100.0	100.0
[illegible]	98.[illegible]	99.0	99.7	99.7	100.0	100.0	100.0	100.0	100.0	100.0	100.0	100.0	100.0	100.0	100.0	100.0	100.0
[illegible]	98.[illegible]	99.0	99.7	99.7	100.0	100.0	100.0	100.0	100.0	100.0	100.0	100.0	100.0	100.0	100.0	100.0	100.0
[illegible]	98.[illegible]	99.0	99.7	99.7	100.0	100.0	100.0	100.0	100.0	100.0	100.0	100.0	100.0	100.0	100.0	100.0	100.0
[illegible]	98.[illegible]	99.0	99.7	99.7	100.0	100.0	100.0	100.0	100.0	100.0	100.0	100.0	100.0	100.0	100.0	100.0	100.0
[illegible]	98.[illegible]	99.0	99.7	99.7	100.0	100.0	100.0	100.0	100.0	100.0	100.0	100.0	100.0	100.0	100.0	100.0	100.0
[illegible]	98.[illegible]	99.0	99.7	99.7	100.0	100.0	100.0	100.0	100.0	100.0	100.0	100.0	100.0	100.0	100.0	100.0	100.0
[illegible]	98.[illegible]	99.0	99.7	99.7	100.0	100.0	100.0	100.0	100.0	100.0	100.0	100.0	100.0	100.0	100.0	100.0	100.0
[illegible]	98.[illegible]	99.0	99.7	99.7	100.0	100.0	100.0	100.0	100.0	100.0	100.0	100.0	100.0	100.0	100.0	100.0	100.0
[illegible]	98.[illegible]	99.0	99.7	99.7	100.0	100.0	100.0	100.0	100.0	100.0	100.0	100.0	100.0	100.0	100.0	100.0	100.0
[illegible]	98.[illegible]	99.0	99.7	99.7	100.0	100.0	100.0	100.0	100.0	100.0	100.0	100.0	100.0	100.0	100.0	100.0	100.0
[illegible]	98.[illegible]	99.0	99.7	99.7	100.0	100.0	100.0	100.0	100.0	100.0	100.0	100.0	100.0	100.0	100.0	100.0	100.0
[illegible]	98.[illegible]	99.0	99.7	99.7	100.0	100.0	100.0	100.0	100.0	100.0	100.0	100.0	100.0	100.0	100.0	100.0	100.0
[illegible]	98.[illegible]	99.0	99.7	99.7	100.0	100.0	100.0	100.0	100.0	100.0	100.0	100.0	100.0	100.0	100.0	100.0	100.0

TOTAL NUMBER OF OBSERVATIONS 297

USAF ETAC [illegible] 0-14-5 (OL A) PREVIOUS EDITIONS OF THIS FORM ARE OBSOLETE

CEILING VERSUS VISIBILITY

PERCENTAGE FREQUENCY OF OCCURRENCE
FROM HOURLY OBSERVATIONS

[illegible]	94.2	94.3	94.3	94.3	94.3	94.3	94.3	94.3	94.3	94.3	94.3	94.3	94.3	94.3	94.3	94.3	94.3	94.3	94.3	94.3	94.3	94.3	94.3
97.5	97.7	97.8	97.8	97.8	97.8	97.8	97.8	97.8	97.8	97.8	97.8	97.8	97.8	97.8	97.8	97.8	97.8	97.8	97.8	97.8	97.8	97.8	97.8
97.6	97.8	97.9	97.9	97.9	97.9	97.9	97.9	97.9	97.9	97.9	97.9	97.9	97.9	97.9	97.9	97.9	97.9	97.9	97.9	97.9	97.9	97.9	97.9
97.7	97.8	97.9	97.9	97.9	97.9	97.9	97.9	97.9	97.9	97.9	97.9	97.9	97.9	97.9	97.9	97.9	97.9	97.9	97.9	97.9	97.9	97.9	97.9
97.4	98.6	98.7	98.7	98.7	98.7	98.7	98.7	98.7	98.7	98.7	98.7	98.7	98.7	98.7	98.7	98.7	98.7	98.7	98.7	98.7	98.7	98.7	98.7
98.3	99.4	99.6	99.6	99.6	99.6	99.6	99.6	99.6	99.6	99.6	99.6	99.6	99.6	99.6	99.6	99.6	99.6	99.6	99.6	99.6	99.6	99.6	99.6
98.3	99.4	99.6	99.6	99.6	99.6	99.6	99.6	99.6	99.6	99.6	99.6	99.6	99.6	99.6	99.6	99.6	99.6	99.6	99.6	99.6	99.6	99.6	99.6
98.3	99.4	99.6	99.6	99.6	99.6	99.6	99.6	99.6	99.6	99.6	99.6	99.6	99.6	99.6	99.6	99.6	99.6	99.6	99.6	99.6	99.6	99.6	99.6
98.7	99.8	99.9	99.9	99.9	99.9	99.9	99.9	99.9	99.9	99.9	99.9	99.9	99.9	99.9	99.9	99.9	99.9	99.9	99.9	99.9	99.9	99.9	99.9
98.7	99.8	99.9	99.9	99.9	99.9	99.9	99.9	99.9	99.9	99.9	99.9	99.9	99.9	99.9	99.9	99.9	99.9	99.9	99.9	99.9	99.9	99.9	99.9
98.7	99.8	99.9	99.9	99.9	99.9	99.9	99.9	99.9	99.9	99.9	99.9	99.9	99.9	99.9	99.9	99.9	99.9	99.9	99.9	99.9	99.9	99.9	99.9
98.7	99.8	99.9	99.9	99.9	99.9	99.9	99.9	99.9	99.9	99.9	99.9	99.9	99.9	99.9	99.9	99.9	99.9	99.9	99.9	99.9	99.9	99.9	99.9
98.7	99.8	99.9	99.9	99.9	99.9	99.9	99.9	99.9	99.9	99.9	99.9	99.9	99.9	99.9	99.9	99.9	99.9	99.9	99.9	99.9	99.9	99.9	99.9
98.7	99.8	99.9	99.9	99.9	99.9	99.9	99.9	99.9	99.9	99.9	99.9	99.9	99.9	99.9	99.9	99.9	99.9	99.9	99.9	99.9	99.9	99.9	99.9
98.7	99.8	99.9	99.9	99.9	99.9	99.9	99.9	99.9	99.9	99.9	99.9	99.9	99.9	99.9	99.9	99.9	99.9	99.9	99.9	99.9	99.9	99.9	99.9
98.7	99.8	99.9	99.9	99.9	99.9	99.9	99.9	99.9	99.9	99.9	99.9	99.9	99.9	99.9	99.9	99.9	99.9	99.9	99.9	99.9	99.9	99.9	99.9
98.7	99.8	99.9	99.9	99.9	99.9	99.9	99.9	99.9	99.9	99.9	99.9	99.9	99.9	99.9	99.9	99.9	99.9	99.9	99.9	99.9	99.9	99.9	99.9
98.7	99.8	99.9	99.9	99.9	99.9	99.9	99.9	99.9	99.9	99.9	99.9	99.9	99.9	99.9	99.9	99.9	99.9	99.9	99.9	99.9	99.9	99.9	99.9
98.7	99.8	99.9	99.9	99.9	99.9	99.9	99.9	99.9	99.9	99.9	99.9	99.9	99.9	99.9	99.9	99.9	99.9	99.9	99.9	99.9	99.9	99.9	99.9
98.7	99.8	99.9	99.9	99.9	99.9	99.9	99.9	99.9	99.9	99.9	99.9	99.9	99.9	99.9	99.9	99.9	99.9	99.9	99.9	99.9	99.9	99.9	99.9
98.7	99.8	99.9	99.9	99.9	99.9	99.9	99.9	99.9	99.9	99.9	99.9	99.9	99.9	99.9	99.9	99.9	99.9	99.9	99.9	99.9	99.9	99.9	99.9
98.7	99.8	99.9	99.9	99.9	99.9	99.9	99.9	99.9	99.9	99.9	99.9	99.9	99.9	99.9	99.9	99.9	99.9	99.9	99.9	99.9	99.9	99.9	99.9
98.7	99.8	99.9	99.9	99.9	99.9	99.9	99.9	99.9	99.9	99.9	99.9	99.9	99.9	99.9	99.9	99.9	99.9	99.9	99.9	99.9	99.9	99.9	99.9
98.7	99.8	99.9	99.9	99.9	99.9	99.9	99.9	99.9	99.9	99.9	99.9	99.9	99.9	99.9	99.9	99.9	99.9	99.9	99.9	99.9	99.9	99.9	99.9
98.7	99.8	99.9	99.9	99.9	99.9	99.9	99.9	99.9	99.9	99.9	99.9	99.9	99.9	99.9	99.9	99.9	99.9	99.9	99.9	99.9	99.9	99.9	99.9
98.7	99.8	99.9	99.9	99.9	99.9	99.9	99.9	99.9	99.9	99.9	99.9	99.9	99.9	99.9	99.9	99.9	99.9	99.9	99.9	99.9	99.9	99.9	99.9
98.7	99.8	99.9	99.9	99.9	99.9	99.9	99.9	99.9	99.9	99.9	99.9	99.9	99.9	99.9	99.9	99.9	99.9	99.9	99.9	99.9	99.9	99.9	99.9
98.7	99.8	99.9	99.9	99.9	99.9	99.9	99.9	99.9	99.9	99.9	99.9	99.9	99.9	99.9	99.9	99.9	99.9	99.9	99.9	99.9	99.9	99.9	99.9
98.7	99.8	99.9	99.9	99.9	99.9	99.9	99.9	99.9	99.9	99.9	99.9	99.9	99.9	99.9	99.9	99.9	99.9	99.9	99.9	99.9	99.9	99.9	99.9
98.7	99.8	99.9	99.9	99.9	99.9	99.9	99.9	99.9	99.9	99.9	99.9	99.9	99.9	99.9	99.9	99.9	99.9	99.9	99.9	99.9	99.9	99.9	99.9
98.7	99.8	99.9	99.9	99.9	99.9	99.9	99.9	99.9	99.9	99.9	99.9	99.9	99.9	99.9	99.9	99.9	99.9	99.9	99.9	99.9	99.9	99.9	99.9
98.7	99.8	99.9	99.9	99.9	99.9	99.9	99.9	99.9	99.9	99.9	99.9	99.9	99.9	99.9	99.9	99.9	99.9	99.9	99.9	99.9	99.9	99.9	99.9
98.7	99.8	99.9	99.9	99.9	99.9	99.9	99.9	99.9	99.9	99.9	99.9	99.9	99.9	99.9	99.9	99.9	99.9	99.9	99.9	99.9	99.9	99.9	99.9
98.7	99.8	99.9	99.9	99.9	99.9	99.9	99.9	99.9	99.9	99.9	99.9	99.9	99.9	99.9	99.9	99.9	99.9	99.9	99.9	99.9	99.9	99.9	99.9
98.7	99.8	99.9	99.9	99.9	99.9	99.9	99.9	99.9	99.9	99.9	99.9	99.9	99.9	99.9	99.9	99.9	99.9	99.9	99.9	99.9	99.9	99.9	99.9
98.7	99.8	99.9	99.9	99.9	99.9	99.9	99.9	99.9	99.9	99.9	99.9	99.9	99.9	99.9	99.9	99.9	99.9	99.9	99.9	99.9	99.9	99.9	99.9
98.7	99.8	99.9	99.9	99.9	99.9	99.9	99.9	99.9	99.9	99.9	99.9	99.9	99.9	99.9	99.9	99.9	99.9	99.9	99.9	99.9	99.9	99.9	99.9
98.7	99.8	99.9	99.9	99.9	99.9	99.9	99.9	99.9	99.9	99.9	99.9	99.9	99.9	99.9	99.9	99.9	99.9	99.9	99.9	99.9	99.9	99.9	99.9
98.7	99.8	99.9	99.9	99.9	99.9	99.9	99.9	99.9	99.9	99.9	99.9	99.9	99.9	99.9	99.9	99.9	99.9	99.9	99.9	99.9	99.9	99.9	99.9
98.7	99.8	99.9	99.9	99.9	99.9	99.9	99.9	99.9	99.9	99.9	99.9	99.9	99.9	99.9	99.9	99.9	99.9	99.9	99.9	99.9	99.9	99.9	99.9
98.7	99.8	99.9	99.9	99.9	99.9	99.9	99.9	99.9	99.9	99.9	99.9	99.9	99.9	99.9	99.9	99.9	99.9	99.9	99.9	99.9	99.9	99.9	99.9
98.7	99.8	99.9	99.9	99.9	99.9	99.9	99.9	99.9	99.9	99.9	99.9	99.9	99.9	99.9	99.9	99.9	99.9	99.9	99.9	99.9	99.9	99.9	99.9
98.7	99.8	99.9	99.9	99.9	99.9	99.9	99.9	99.9	99.9	99.9	99.9	99.9	99.9	99.9	99.9	99.9	99.9	99.9	99.9	99.9	99.9	99.9	99.9
98.7	99.8	99.9	99.9	99.9	99.9	99.9	99.9	99.9	99.9	99.9	99.9	99.9	99.9	99.9	99.9	99.9	99.9	99.9	99.9	99.9	99.9	99.9	99.9

TOTAL NUMBER OF OBSERVATIONS 93[illegible]

[illegible] 0-14-5 (OL A) PREVIOUS EDITIONS OF THIS FORM ARE OBSOLETE

CEILING VERSUS VISIBILITY

PERCENTAGE FREQUENCY OF OCCURRENCE
FROM HOURLY OBSERVATIONS

9.9	93.1	93.1	93.1	93.1	93.1	93.1	93.1	93.1	93.1	93.1	93.1	93.1	93.1	93.1	93.1	93.1	93.1
6.9	97.2	97.2	97.2	97.2	97.2	97.2	97.2	97.2	97.2	97.2	97.2	97.2	97.2	97.2	97.2	97.2	97.2
6.9	97.2	97.2	97.2	97.2	97.2	97.2	97.2	97.2	97.2	97.2	97.2	97.2	97.2	97.2	97.2	97.2	97.2
6.9	97.2	97.2	97.2	97.2	97.2	97.2	97.2	97.2	97.2	97.2	97.2	97.2	97.2	97.2	97.2	97.2	97.2
7.4	97.8	97.8	97.8	97.8	97.8	97.8	97.8	97.8	97.8	97.8	97.8	97.8	97.8	97.8	97.8	97.8	97.8
9.1	99.4	99.4	99.4	99.4	99.4	99.4	99.4	99.4	99.4	99.4	99.4	99.4	99.4	99.4	99.4	99.4	99.4
9.1	99.4	99.4	99.4	99.4	99.4	99.4	99.4	99.4	99.4	99.4	99.4	99.4	99.4	99.4	99.4	99.4	99.4
9.1	99.4	99.4	99.4	99.4	99.4	99.4	99.4	99.4	99.4	99.4	99.4	99.4	99.4	99.4	99.4	99.4	99.4
9.7	99.6	99.6	99.6	99.6	99.6	99.6	99.6	99.6	99.6	99.6	99.6	99.6	99.6	99.6	99.6	99.6	99.6
9.7	100.0	100.0	100.0	100.0	100.0	100.0	100.0	100.0	100.0	100.0	100.0	100.0	100.0	100.0	100.0	100.0	100.0
9.7	100.0	100.0	100.0	100.0	100.0	100.0	100.0	100.0	100.0	100.0	100.0	100.0	100.0	100.0	100.0	100.0	100.0
9.7	100.0	100.0	100.0	100.0	100.0	100.0	100.0	100.0	100.0	100.0	100.0	100.0	100.0	100.0	100.0	100.0	100.0
9.7	100.0	100.0	100.0	100.0	100.0	100.0	100.0	100.0	100.0	100.0	100.0	100.0	100.0	100.0	100.0	100.0	100.0
9.7	100.0	100.0	100.0	100.0	100.0	100.0	100.0	100.0	100.0	100.0	100.0	100.0	100.0	100.0	100.0	100.0	100.0
9.7	100.0	100.0	100.0	100.0	100.0	100.0	100.0	100.0	100.0	100.0	100.0	100.0	100.0	100.0	100.0	100.0	100.0
9.7	100.0	100.0	100.0	100.0	100.0	100.0	100.0	100.0	100.0	100.0	100.0	100.0	100.0	100.0	100.0	100.0	100.0
9.7	100.0	100.0	100.0	100.0	100.0	100.0	100.0	100.0	100.0	100.0	100.0	100.0	100.0	100.0	100.0	100.0	100.0
9.7	100.0	100.0	100.0	100.0	100.0	100.0	100.0	100.0	100.0	100.0	100.0	100.0	100.0	100.0	100.0	100.0	100.0
9.7	100.0	100.0	100.0	100.0	100.0	100.0	100.0	100.0	100.0	100.0	100.0	100.0	100.0	100.0	100.0	100.0	100.0
9.7	100.0	100.0	100.0	100.0	100.0	100.0	100.0	100.0	100.0	100.0	100.0	100.0	100.0	100.0	100.0	100.0	100.0
9.7	100.0	100.0	100.0	100.0	100.0	100.0	100.0	100.0	100.0	100.0	100.0	100.0	100.0	100.0	100.0	100.0	100.0
9.7	100.0	100.0	100.0	100.0	100.0	100.0	100.0	100.0	100.0	100.0	100.0	100.0	100.0	100.0	100.0	100.0	100.0
9.7	100.0	100.0	100.0	100.0	100.0	100.0	100.0	100.0	100.0	100.0	100.0	100.0	100.0	100.0	100.0	100.0	100.0

TOTAL NUMBER OF OBSERVATIONS _____ 9[illegible]

USAF ETAC [illegible] 0-14-5 (OL A) PREVIOUS EDITIONS OF THIS FORM ARE OBSOLETE

CEILING VERSUS VISIBILITY

PERCENTAGE FREQUENCY OF OCCURRENCE
FROM HOURLY OBSERVATIONS

TOTAL NUMBER OF OBSERVATIONS _____ 99

CEILING VERSUS VISIBILITY

PERCENTAGE FREQUENCY OF OCCURRENCE
FROM HOURLY OBSERVATIONS

[illegible]	91.1	91.7	91.3	91.3	91.3	91.3	91.3	91.7	91.3	91.7	91.3	91.7	91.3	91.7	91.7	91.7	91.7	91.7	91.7	91.7	91.7	91.7
[illegible]	95.1	95.3	95.3	95.3	95.3	95.3	95.3	95.3	95.3	95.3	95.3	95.3	95.3	95.3	95.3	95.3	95.3	95.3	95.3	95.3	95.3	95.3
[illegible]	95.4	95.7	95.7	95.7	95.7	95.7	95.7	95.7	95.7	95.7	95.7	95.7	95.7	95.7	95.7	95.7	95.7	95.7	95.7	95.7	95.7	95.7
[illegible]	95.6	95.8	95.8	95.8	95.8	95.8	95.8	95.8	95.8	95.8	95.8	95.8	95.8	95.8	95.8	95.8	95.8	95.8	95.8	95.8	95.8	95.8
[illegible]	96.9	96.1	96.1	96.1	96.1	96.1	96.1	96.1	96.1	96.1	96.1	96.1	96.1	96.1	96.1	96.1	96.1	96.1	96.1	96.1	96.1	96.1
[illegible]	96.9	97.1	97.1	97.1	97.1	97.1	97.1	97.1	97.1	97.1	97.1	97.1	97.1	97.1	97.1	97.1	97.1	97.1	97.1	97.1	97.1	97.1
[illegible]	97.8	97.8	97.8	97.8	97.8	97.8	97.8	97.8	97.8	97.8	97.8	97.8	97.8	97.8	97.8	97.8	97.8	97.8	97.8	97.8	97.8	97.8
[illegible]	97.6	97.8	97.8	97.8	97.8	97.8	97.8	97.8	97.8	97.8	97.8	97.8	97.8	97.8	97.8	97.8	97.8	97.8	97.8	97.8	97.8	97.8
[illegible]	97.6	97.8	97.8	97.8	97.8	97.8	97.8	97.8	97.8	97.8	97.8	97.8	97.8	97.8	97.8	97.8	97.8	97.8	97.8	97.8	97.8	97.8
[illegible]	97.6	97.8	97.8	97.8	97.8	97.8	97.8	97.8	97.8	97.8	97.8	97.8	97.8	97.8	97.8	97.8	97.8	97.8	97.8	97.8	97.8	97.8
[illegible]	98.4	98.7	98.7	98.7	98.7	98.7	98.7	98.7	98.7	98.7	98.7	98.7	98.7	98.7	98.7	98.7	98.7	98.7	98.7	98.7	98.7	98.7
[illegible]	99.1	99.3	99.3	99.3	99.3	99.3	99.3	99.3	99.3	99.3	99.3	99.3	99.3	99.3	99.3	99.3	99.3	99.3	99.3	99.3	99.3	99.3
[illegible]	99.1	99.3	99.3	99.3	99.3	99.3	99.3	99.3	99.3	99.3	99.3	99.3	99.3	99.3	99.3	99.3	99.3	99.3	99.3	99.3	99.3	99.3
[illegible]	99.7	99.9	99.9	99.9	99.9	99.9	99.9	99.9	99.9	99.9	99.9	99.9	99.9	99.9	99.9	99.9	99.9	99.9	99.9	99.9	99.9	99.9
[illegible]	99.7	99.9	99.9	99.9	99.9	99.9	99.9	99.9	99.9	99.9	99.9	99.9	99.9	99.9	99.9	99.9	99.9	99.9	99.9	99.9	99.9	99.9
[illegible]	99.81	0.0100	0.0100	0.0100	0.0100	0.0100	0.0100	0.0100	0.0100	0.0100	0.0100	0.0100	0.0100	0.0100	0.0100	0.0100	0.0100	0.0100	0.0100	0.0100	0.0100	0.0100
[illegible]	99.81	0.0100	0.0100	0.0100	0.0100	0.0100	0.0100	0.0100	0.0100	0.0100	0.0100	0.0100	0.0100	0.0100	0.0100	0.0100	0.0100	0.0100	0.0100	0.0100	0.0100	0.0100
[illegible]	99.81	0.0100	0.0100	0.0100	0.0100	0.0100	0.0100	0.0100	0.0100	0.0100	0.0100	0.0100	0.0100	0.0100	0.0100	0.0100	0.0100	0.0100	0.0100	0.0100	0.0100	0.0100
[illegible]	99.81	0.0100	0.0100	0.0100	0.0100	0.0100	0.0100	0.0100	0.0100	0.0100	0.0100	0.0100	0.0100	0.0100	0.0100	0.0100	0.0100	0.0100	0.0100	0.0100	0.0100	0.0100
[illegible]	99.81	0.0100	0.0100	0.0100	0.0100	0.0100	0.0100	0.0100	0.0100	0.0100	0.0100	0.0100	0.0100	0.0100	0.0100	0.0100	0.0100	0.0100	0.0100	0.0100	0.0100	0.0100
[illegible]	99.81	0.0100	0.0100	0.0100	0.0100	0.0100	0.0100	0.0100	0.0100	0.0100	0.0100	0.0100	0.0100	0.0100	0.0100	0.0100	0.0100	0.0100	0.0100	0.0100	0.0100	0.0100
[illegible]	99.81	0.0100	0.0100	0.0100	0.0100	0.0100	0.0100	0.0100	0.0100	0.0100	0.0100	0.0100	0.0100	0.0100	0.0100	0.0100	0.0100	0.0100	0.0100	0.0100	0.0100	0.0100
[illegible]	99.81	0.0100	0.0100	0.0100	0.0100	0.0100	0.0100	0.0100	0.0100	0.0100	0.0100	0.0100	0.0100	0.0100	0.0100	0.0100	0.0100	0.0100	0.0100	0.0100	0.0100	0.0100
[illegible]	99.81	0.0100	0.0100	0.0100	0.0100	0.0100	0.0100	0.0100	0.0100	0.0100	0.0100	0.0100	0.0100	0.0100	0.0100	0.0100	0.0100	0.0100	0.0100	0.0100	0.0100	0.0100
[illegible]	99.81	0.0100	0.0100	0.0100	0.0100	0.0100	0.0100	0.0100	0.0100	0.0100	0.0100	0.0100	0.0100	0.0100	0.0100	0.0100	0.0100	0.0100	0.0100	0.0100	0.0100	0.0100
[illegible]	99.81	0.0100	0.0100	0.0100	0.0100	0.0100	0.0100	0.0100	0.0100	0.0100	0.0100	0.0100	0.0100	0.0100	0.0100	0.0100	0.0100	0.0100	0.0100	0.0100	0.0100	0.0100
[illegible]	99.81	0.0100	0.0100	0.0100	0.0100	0.0100	0.0100	0.0100	0.0100	0.0100	0.0100	0.0100	0.0100	0.0100	0.0100	0.0100	0.0100	0.0100	0.0100	0.0100	0.0100	0.0100

TOTAL NUMBER OF OBSERVATIONS [illegible]

USAF ETAC [illegible] 0-14-5 (OL A) PREVIOUS EDITIONS OF THIS FORM ARE OBSOLETE

CEILING VERSUS VISIBILITY

PERCENTAGE FREQUENCY OF OCCURRENCE
FROM HOURLY OBSERVATIONS

TOTAL NUMBER OF OBSERVATIONS _____

0-14-5 (OL A) PREVIOUS EDITIONS OF THIS FORM ARE OBSOLETE

CEILING VERSUS VISIBILITY

PERCENTAGE FREQUENCY OF OCCURRENCE
FROM HOURLY OBSERVATIONS

1.7	1.6	91.6	91.6	91.6	91.6	91.6	91.6	91.6	91.6	91.6	91.6	91.6	91.6	91.6	91.6	91.6	91.6	91.6
92.8	92.8	92.8	92.8	92.8	92.8	92.8	92.8	92.8	92.8	92.8	92.8	92.8	92.8	92.8	92.8	92.8	92.8	92.8
92.8	92.8	92.8	92.8	92.8	92.8	92.8	92.8	92.8	92.8	92.8	92.8	92.8	92.8	92.8	92.8	92.8	92.8	92.8
93.1	93.1	93.1	93.1	93.1	93.1	93.1	93.1	93.1	93.1	93.1	93.1	93.1	93.1	93.1	93.1	93.1	93.1	93.1
94.1	94.1	94.1	94.1	94.1	94.1	94.1	94.1	94.1	94.1	94.1	94.1	94.1	94.1	94.1	94.1	94.1	94.1	94.1
97.2	97.2	97.2	97.2	97.2	97.2	97.2	97.2	97.2	97.2	97.2	97.2	97.2	97.2	97.2	97.2	97.2	97.2	97.2
99.3	99.3	99.3	99.3	99.3	99.3	99.3	99.3	99.3	99.3	99.3	99.3	99.3	99.3	99.3	99.3	99.3	99.3	99.3
99.3	99.3	99.3	99.3	99.3	99.3	99.3	99.3	99.3	99.3	99.3	99.3	99.3	99.3	99.3	99.3	99.3	99.3	99.3
99.3	99.3	99.3	99.3	99.3	99.3	99.3	99.3	99.3	99.3	99.3	99.3	99.3	99.3	99.3	99.3	99.3	99.3	99.3
99.3	99.3	99.3	99.3	99.3	99.3	99.3	99.3	99.3	99.3	99.3	99.3	99.3	99.3	99.3	99.3	99.3	99.3	99.3
99.7	99.7	99.7	99.7	99.7	99.7	99.7	99.7	99.7	99.7	99.7	99.7	99.7	99.7	99.7	99.7	99.7	99.7	99.7
99.7	99.7	99.7	99.7	99.7	99.7	99.7	99.7	99.7	99.7	99.7	99.7	99.7	99.7	99.7	99.7	99.7	99.7	99.7
99.7	99.7	99.7	99.7	99.7	99.7	99.7	99.7	99.7	99.7	99.7	99.7	99.7	99.7	99.7	99.7	99.7	99.7	99.7
99.7	99.7	99.7	99.7	99.7	99.7	99.7	99.7	99.7	99.7	99.7	99.7	99.7	99.7	99.7	99.7	99.7	99.7	99.7
99.7	99.7	99.7	99.7	99.7	99.7	99.7	99.7	99.7	99.7	99.7	99.7	99.7	99.7	99.7	99.7	99.7	99.7	99.7
99.7	99.7	99.7	99.7	99.7	99.7	99.7	99.7	99.7	99.7	99.7	99.7	99.7	99.7	99.7	99.7	99.7	99.7	99.7
99.7	99.7	99.7	99.7	99.7	99.7	99.7	99.7	99.7	99.7	99.7	99.7	99.7	99.7	99.7	99.7	99.7	99.7	99.7
99.7	99.7	99.7	99.7	99.7	99.7	99.7	99.7	99.7	99.7	99.7	99.7	99.7	99.7	99.7	99.7	99.7	99.7	99.7
99.7	99.7	99.7	99.7	99.7	99.7	99.7	99.7	99.7	99.7	99.7	99.7	99.7	99.7	99.7	99.7	99.7	99.7	99.7
99.7	99.7	99.7	99.7	99.7	99.7	99.7	99.7	99.7	99.7	99.7	99.7	99.7	99.7	99.7	99.7	99.7	99.7	99.7
99.7	99.7	99.7	99.7	99.7	99.7	99.7	99.7	99.7	99.7	99.7	99.7	99.7	99.7	99.7	99.7	99.7	99.7	99.7
99.7	99.7	99.7	99.7	99.7	99.7	99.7	99.7	99.7	99.7	99.7	99.7	99.7	99.7	99.7	99.7	99.7	99.7	99.7
99.7	99.7	99.7	99.7	99.7	99.7	99.7	99.7	99.7	99.7	99.7	99.7	99.7	99.7	99.7	99.7	99.7	99.7	99.7
99.7	99.7	99.7	99.7	99.7	99.7	99.7	99.7	99.7	99.7	99.7	99.7	99.7	99.7	99.7	99.7	99.7	99.7	99.7
99.7	99.7	99.7	99.7	99.7	99.7	99.7	99.7	99.7	99.7	99.7	99.7	99.7	99.7	99.7	99.7	99.7	99.7	99.7
99.7	99.7	99.7	99.7	99.7	99.7	99.7	99.7	99.7	99.7	99.7	99.7	99.7	99.7	99.7	99.7	99.7	99.7	99.7
99.7	99.7	99.7	99.7	99.7	99.7	99.7	99.7	99.7	99.7	99.7	99.7	99.7	99.7	99.7	99.7	99.7	99.7	99.7
99.7	99.7	99.7	99.7	99.7	99.7	99.7	99.7	99.7	99.7	99.7	99.7	99.7	99.7	99.7	99.7	99.7	99.7	99.7
99.7	99.7	99.7	99.7	99.7	99.7	99.7	99.7	99.7	99.7	99.7	99.7	99.7	99.7	99.7	99.7	99.7	99.7	99.7
99.7	99.7	99.7	99.7	99.7	99.7	99.7	99.7	99.7	99.7	99.7	99.7	99.7	99.7	99.7	99.7	99.7	99.7	99.7
99.7	99.7	99.7	99.7	99.7	99.7	99.7	99.7	99.7	99.7	99.7	99.7	99.7	99.7	99.7	99.7	99.7	99.7	99.7

TOTAL NUMBER OF OBSERVATIONS _____ 3[illegible]

NAF [illegible] 0-14-5 (OL A) PREVIOUS EDITIONS OF THIS FORM ARE OBSOLETE

CEILING VERSUS VISIBILITY

PERCENTAGE FREQUENCY OF OCCURRENCE
FROM HOURLY OBSERVATIONS

91.6	91.6	91.6	91.6	91.6	91.6	91.6	91.6	91.6	91.6	91.6	91.6	91.6	91.6	91.6	91.6	91.6
93.1	93.1	93.1	93.1	93.1	93.1	93.1	93.1	93.1	93.1	93.1	93.1	93.1	93.1	93.1	93.1	93.1
93.3	93.3	93.3	93.3	93.3	93.3	93.3	93.3	93.3	93.3	93.3	93.3	93.3	93.3	93.3	93.3	93.3
93.6	93.6	93.6	93.6	93.6	93.6	93.6	93.6	93.6	93.6	93.6	93.6	93.6	93.6	93.6	93.6	93.6
95.2	95.2	95.2	95.2	95.2	95.2	95.2	95.2	95.2	95.2	95.2	95.2	95.2	95.2	95.2	95.2	95.2
97.5	97.5	97.5	97.5	97.5	97.5	97.5	97.5	97.5	97.5	97.5	97.5	97.5	97.5	97.5	97.5	97.5
99.5	99.5	99.5	99.5	99.5	99.5	99.5	99.5	99.5	99.5	99.5	99.5	99.5	99.5	99.5	99.5	99.5
99.5	99.5	99.5	99.5	99.5	99.5	99.5	99.5	99.5	99.5	99.5	99.5	99.5	99.5	99.5	99.5	99.5
99.5	99.5	99.5	99.5	99.5	99.5	99.5	99.5	99.5	99.5	99.5	99.5	99.5	99.5	99.5	99.5	99.5
99.5	99.5	99.5	99.5	99.5	99.5	99.5	99.5	99.5	99.5	99.5	99.5	99.5	99.5	99.5	99.5	99.5
99.5	99.5	99.5	99.5	99.5	99.5	99.5	99.5	99.5	99.5	99.5	99.5	99.5	99.5	99.5	99.5	99.5
99.7	99.7	99.7	99.7	99.7	99.7	99.7	99.7	99.7	99.7	99.7	99.7	99.7	99.7	99.7	99.7	99.7
99.7	99.7	99.7	99.7	99.7	99.7	99.7	99.7	99.7	99.7	99.7	99.7	99.7	99.7	99.7	99.7	99.7
99.7	99.7	99.7	99.7	99.7	99.7	99.7	99.7	99.7	99.7	99.7	99.7	99.7	99.7	99.7	99.7	99.7
99.7	99.7	99.7	99.7	99.7	99.7	99.7	99.7	99.7	99.7	99.7	99.7	99.7	99.7	99.7	99.7	99.7
99.7	99.7	99.7	99.7	99.7	99.7	99.7	99.7	99.7	99.7	99.7	99.7	99.7	99.7	99.7	99.7	99.7
100.0	100.0	100.0	100.0	100.0	100.0	100.0	100.0	100.0	100.0	100.0	100.0	100.0	100.0	100.0	100.0	100.0
100.0	100.0	100.0	100.0	100.0	100.0	100.0	100.0	100.0	100.0	100.0	100.0	100.0	100.0	100.0	100.0	100.0
100.0	100.0	100.0	100.0	100.0	100.0	100.0	100.0	100.0	100.0	100.0	100.0	100.0	100.0	100.0	100.0	100.0
100.0	100.0	100.0	100.0	100.0	100.0	100.0	100.0	100.0	100.0	100.0	100.0	100.0	100.0	100.0	100.0	100.0
100.0	100.0	100.0	100.0	100.0	100.0	100.0	100.0	100.0	100.0	100.0	100.0	100.0	100.0	100.0	100.0	100.0
100.0	100.0	100.0	100.0	100.0	100.0	100.0	100.0	100.0	100.0	100.0	100.0	100.0	100.0	100.0	100.0	100.0
100.0	100.0	100.0	100.0	100.0	100.0	100.0	100.0	100.0	100.0	100.0	100.0	100.0	100.0	100.0	100.0	100.0
100.0	100.0	100.0	100.0	100.0	100.0	100.0	100.0	100.0	100.0	100.0	100.0	100.0	100.0	100.0	100.0	100.0
100.0	100.0	100.0	100.0	100.0	100.0	100.0	100.0	100.0	100.0	100.0	100.0	100.0	100.0	100.0	100.0	100.0
100.0	100.0	100.0	100.0	100.0	100.0	100.0	100.0	100.0	100.0	100.0	100.0	100.0	100.0	100.0	100.0	100.0
100.0	100.0	100.0	100.0	100.0	100.0	100.0	100.0	100.0	100.0	100.0	100.0	100.0	100.0	100.0	100.0	100.0
100.0	100.0	100.0	100.0	100.0	100.0	100.0	100.0	100.0	100.0	100.0	100.0	100.0	100.0	100.0	100.0	100.0
100.0	100.0	100.0	100.0	100.0	100.0	100.0	100.0	100.0	100.0	100.0	100.0	100.0	100.0	100.0	100.0	100.0

TOTAL NUMBER OF OBSERVATIONS _____

0-14-5 (OL A) PREVIOUS EDITIONS OF THIS FORM ARE OBSOLETE

CEILING VERSUS VISIBILITY

PERCENTAGE FREQUENCY OF OCCURRENCE
FROM HOURLY OBSERVATIONS

TOTAL NUMBER OF OBSERVATIONS _____

CEILING VERSUS VISIBILITY

PERCENTAGE FREQUENCY OF OCCURRENCE
FROM HOURLY OBSERVATIONS

TOTAL NUMBER OF OBSERVATIONS _____

CEILING VERSUS VISIBILITY

PERCENTAGE FREQUENCY OF OCCURRENCE
FROM HOURLY OBSERVATIONS

TOTAL NUMBER OF OBSERVATIONS _____ 83

0-14-5 OL A PREVIOUS EDITIONS OF THIS FORM ARE OBSOLETE

CEILING VERSUS VISIBILITY

PERCENTAGE FREQUENCY OF OCCURRENCE
FROM HOURLY OBSERVATIONS

[illegible]	[illegible]	[illegible]	[illegible]	[illegible]	[illegible]	[illegible]	[illegible]	[illegible]	[illegible]	[illegible]	[illegible]	[illegible]	[illegible]	[illegible]	[illegible]	[illegible]	[illegible]	[illegible]	[illegible]

CEILING VERSUS VISIBILITY

PERCENTAGE FREQUENCY OF OCCURRENCE
FROM HOURLY OBSERVATIONS

[illegible]	[illegible]	[illegible]	[illegible]	[illegible]	[illegible]	[illegible]	[illegible]	[illegible]	[illegible]	[illegible]	[illegible]	[illegible]	[illegible]	[illegible]	[illegible]	[illegible]	[illegible]

CEILING VERSUS VISIBILITY

STATION NAME 74-53 YEAR

PERCENTAGE FREQUENCY OF OCCURRENCE
FROM HOURLY OBSERVATIONS

4.5	95.7	95.8	95.7	96.1	96.1	96.3	96.3	96.3	96.3	96.3	96.3	96.3	96.3	96.3	96.3	96.3	96.3
9.	89.3	89.4	89.5	89.8	89.8	89.9	89.9	89.9	89.9	89.9	89.9	89.9	89.9	89.9	89.9	89.9	89.9
8.7	90.1	90.2	90.3	90.5	90.5	90.7	90.7	90.7	90.7	90.7	90.7	90.7	90.7	90.7	90.7	90.7	90.7
8.7	90.1	90.2	90.3	90.5	90.5	90.7	90.7	90.7	90.7	90.7	90.7	90.7	90.7	90.7	90.7	90.7	90.7
.7	92.	92.1	92.2	92.5	92.5	92.6	92.6	92.6	92.6	92.6	92.6	92.6	92.6	92.6	92.6	92.6	92.6
7.	95.2	95.3	95.4	95.6	95.6	95.7	95.7	95.7	95.7	95.7	95.7	95.7	95.7	95.7	95.7	95.7	95.7
4.4	95.7	95.8	95.9	96.2	96.2	96.3	96.3	96.3	96.3	96.3	96.3	96.3	96.3	96.3	96.3	96.3	96.3
4.7	96.1	96.2	96.3	96.5	96.5	96.6	96.6	96.6	96.6	96.6	96.6	96.6	96.6	96.6	96.6	96.6	96.6
7.	96.4	96.5	96.6	96.8	96.8	97.0	97.0	97.0	97.0	97.0	97.0	97.0	97.0	97.0	97.0	97.0	97.0
7.	96.5	96.7	96.8	97.1	97.1	97.2	97.2	97.2	97.2	97.2	97.2	97.2	97.2	97.2	97.2	97.2	97.2
5.7	97.2	97.4	97.5	97.7	97.7	97.9	97.9	97.9	97.9	97.9	97.9	97.9	97.9	97.9	97.9	97.9	97.9
6.6	98.1	98.4	98.6	98.9	98.9	99.2	99.2	99.2	99.2	99.2	99.2	99.2	99.2	99.2	99.2	99.2	99.2
6.6	98.1	98.4	98.6	98.9	98.9	99.2	99.2	99.2	99.2	99.2	99.2	99.2	99.2	99.2	99.2	99.2	99.2
7.	98.6	99.2	99.3	99.7	99.8	99.9	99.9	99.9	99.9	99.9	99.9	99.9	99.9	99.9	99.9	99.9	99.9
7.8	98.8	99.1	99.4	99.8	99.9	100.	100.	100.	100.	100.	100.	100.	100.	100.	100.	100.	100.
7.7	98.8	99.1	99.4	99.8	99.9	100.	100.	100.	100.	100.	100.	100.	100.	100.	100.	100.	100.
7.7	98.8	99.1	99.4	99.8	99.9	100.	100.	100.	100.	100.	100.	100.	100.	100.	100.	100.	100.
7.7	98.8	99.1	99.4	99.8	99.9	100.	100.	100.	100.	100.	100.	100.	100.	100.	100.	100.	100.
7.7	98.8	99.1	99.4	99.8	99.9	100.	100.	100.	100.	100.	100.	100.	100.	100.	100.	100.	100.
7.7	98.8	99.1	99.4	99.8	99.9	100.	100.	100.	100.	100.	100.	100.	100.	100.	100.	100.	100.
7.7	98.8	99.1	99.4	99.8	99.9	100.	100.	100.	100.	100.	100.	100.	100.	100.	100.	100.	100.
7.7	98.8	99.1	99.4	99.8	99.9	100.	100.	100.	100.	100.	100.	100.	100.	100.	100.	100.	100.
7.7	98.8	99.1	99.4	99.8	99.9	100.	100.	100.	100.	100.	100.	100.	100.	100.	100.	100.	100.
7.7	98.8	99.1	99.4	99.8	99.9	100.	100.	100.	100.	100.	100.	100.	100.	100.	100.	100.	100.
7.7	98.8	99.1	99.4	99.8	99.9	100.	100.	100.	100.	100.	100.	100.	100.	100.	100.	100.	100.
7.7	98.8	99.1	99.4	99.8	99.9	100.	100.	100.	100.	100.	100.	100.	100.	100.	100.	100.	100.
7.7	98.8	99.1	99.4	99.8	99.9	100.	100.	100.	100.	100.	100.	100.	100.	100.	100.	100.	100.

TOTAL NUMBER OF OBSERVATIONS 880

USAF FORM 0-14-5 (OL-A) PREVIOUS EDITIONS OF THIS FORM ARE OBSOLETE

CEILING VERSUS VISIBILITY

74-33

PERCENTAGE FREQUENCY OF OCCURRENCE
FROM HOURLY OBSERVATIONS

[illegible]	[illegible]	[illegible]	96.7	96.7	[illegible]	96.7	97.1	97.2	97.2	97.2	97.2	97.2	97.2	97.2	97.2	97.2	97.2
87.6	87.4	87.5	91.1	91.4	91.6	91.3	91.4	91.4	91.4	91.4	91.4	91.4	91.4	91.4	91.4	91.4	91.4
87.3	88.1	88.3	90.5	90.6	91.3	91.7	91.5	91.8	91.8	91.8	91.8	91.8	91.8	91.8	91.8	91.8	91.8
89.1	91.4	91.1	92.1	91.2	91.5	91.9	92.1	92.1	92.1	92.2	92.2	92.2	92.2	92.2	92.2	92.2	92.2
89.4	91.3	91.4	[illegible]	92.3	92.7	93.2	93.3	93.3	93.3	93.3	93.3	93.3	93.3	93.3	93.3	93.3	93.3
91.3	93.1	94.1	94.6	94.3	95.3	95.7	95.9	95.9	95.9	95.9	95.9	95.9	95.9	95.9	95.9	95.9	95.9
93.4	95.3	97.4	96.1	96.3	96.6	97.2	97.3	97.3	97.3	97.3	97.3	97.3	97.3	97.3	97.3	97.3	97.3
93.4	95.3	95.4	96.1	96.3	96.5	97.2	97.3	97.3	97.3	97.3	97.3	97.3	97.3	97.3	97.3	97.3	97.3
93.4	95.4	97.5	96.2	96.4	96.9	97.7	97.4	97.4	97.4	97.4	97.4	97.4	97.4	97.4	97.4	97.4	97.4
93.7	95.6	95.7	96.4	96.6	97.1	97.5	97.6	97.6	97.6	97.6	97.6	97.6	97.6	97.6	97.6	97.6	97.6
[illegible]	[illegible]	96.1	96.9	97.7	97.4	97.9	98.0	98.0	98.0	98.0	98.0	98.0	98.0	98.0	98.0	98.0	98.0
94.5	96.6	96.9	97.6	98.2	98.7	99.1	99.2	99.2	99.2	99.2	99.2	99.2	99.2	99.2	99.2	99.2	99.2
94.7	96.4	96.9	97.7	98.4	98.9	99.3	99.4	99.4	99.4	99.4	99.4	99.4	99.4	99.4	99.4	99.4	99.4
95.2	97.2	97.3	98.4	99.0	99.4	99.9	100.0	100.0	100.0	100.0	100.0	100.0	100.0	100.0	100.0	100.0	100.0
95.[illegible]	97.[illegible]	97.[illegible]	98.4	99.0	99.4	99.9	100.0	100.0	100.0	100.0	100.0	100.0	100.0	100.0	100.0	100.0	100.0
95.[illegible]	97.2	97.3	98.4	99.0	99.4	99.9	100.0	100.0	100.0	100.0	100.0	100.0	100.0	100.0	100.0	100.0	100.0
95.[illegible]	97.2	97.3	98.4	99.0	99.4	99.9	100.0	100.0	100.0	100.0	100.0	100.0	100.0	100.0	100.0	100.0	100.0
95.[illegible]	97.2	97.3	98.4	99.0	99.4	99.9	100.0	100.0	100.0	100.0	100.0	100.0	100.0	100.0	100.0	100.0	100.0
95.[illegible]	97.2	97.3	98.4	99.0	99.4	99.9	100.0	100.0	100.0	100.0	100.0	100.0	100.0	100.0	100.0	100.0	100.0
95.[illegible]	97.2	97.3	98.4	99.0	99.4	99.9	100.0	100.0	100.0	100.0	100.0	100.0	100.0	100.0	100.0	100.0	100.0
95.[illegible]	97.2	97.3	98.4	99.0	99.4	99.9	100.0	100.0	100.0	100.0	100.0	100.0	100.0	100.0	100.0	100.0	100.0
95.[illegible]	97.2	97.3	98.4	99.0	99.4	99.9	100.0	100.0	100.0	100.0	100.0	100.0	100.0	100.0	100.0	100.0	100.0
95.[illegible]	97.2	97.3	98.4	99.0	99.4	99.9	100.0	100.0	100.0	100.0	100.0	100.0	100.0	100.0	100.0	100.0	100.0
95.[illegible]	97.2	97.3	98.4	99.0	99.4	99.9	100.0	100.0	100.0	100.0	100.0	100.0	100.0	100.0	100.0	100.0	100.0
95.[illegible]	97.2	97.3	98.4	99.0	99.4	99.9	100.0	100.0	100.0	100.0	100.0	100.0	100.0	100.0	100.0	100.0	100.0

TOTAL NUMBER OF OBSERVATIONS 894

[illegible] 9-14-5 (OL A) PREVIOUS EDITIONS OF THIS FORM ARE OBSOLETE

AIR WEATHER SERVICE/MAC

CEILING VERSUS VISIBILITY

STATION NAME 74-63 SEP

PERCENTAGE FREQUENCY OF OCCURRENCE FROM HOURLY OBSERVATIONS

CEILING (HUNDREDS OF FEET)	36	35	34	33	32	31	30	29	28	27	26	25	24	23	22
[illegible]	91.6	92.2	92.6	92.6	92.6	92.6	92.6	92.6	92.6	92.6	92.6	92.6	92.6	92.6	92.6
1.2	92.6	93.2	93.6	93.6	93.6	93.6	93.6	93.6	93.6	93.6	93.6	93.6	93.6	93.6	93.6
1.6	93.2	93.9	94.3	94.3	94.3	94.3	94.3	94.3	94.3	94.3	94.3	94.3	94.3	94.3	94.3
1.[illegible]	93.2	93.9	94.3	94.3	94.3	94.3	94.3	94.3	94.3	94.3	94.3	94.3	94.3	94.3	94.3
1.2	93.6	94.3	94.6	94.6	94.6	94.6	94.6	94.6	94.6	94.6	94.6	94.6	94.6	94.6	94.6
3.2	95.2	96.6	97.0	97.0	97.0	97.0	97.0	97.0	97.0	97.0	97.0	97.0	97.0	97.0	97.0
4.6	96.6	97.3	97.6	97.6	97.6	97.6	97.6	97.6	97.6	97.6	97.6	97.6	97.6	97.6	97.6
4.[illegible]	96.6	97.3	97.6	97.6	97.6	97.6	97.6	97.6	97.6	97.6	97.6	97.6	97.6	97.6	97.6
4.[illegible]	96.6	97.3	97.6	97.6	97.6	97.6	97.6	97.6	97.6	97.6	97.6	97.6	97.6	97.6	97.6
4.2	97.[illegible]	97.6	98.0	98.0	98.0	98.0	98.0	98.0	98.0	98.0	98.0	98.0	98.0	98.0	98.0
4.2	97.[illegible]	97.6	98.0	98.0	98.0	98.0	98.0	98.0	98.0	98.0	98.0	98.0	98.0	98.0	98.0
5.6	98.[illegible]	98.6	99.3	99.3	99.3	99.3	99.3	99.3	99.3	99.3	99.3	99.3	99.3	99.3	99.3
5.6	98.[illegible]	98.6	99.3	99.3	99.3	99.3	99.3	99.3	99.3	99.3	99.3	99.3	99.3	99.3	99.3
5.6	98.3	99.0	99.7	99.7	99.7	99.7	99.7	99.7	99.7	99.7	99.7	99.7	99.7	99.7	99.7
5.6	98.3	99.[illegible]	99.7	99.7	99.7	99.7	99.7	99.7	99.7	99.7	99.7	99.7	99.7	99.7	99.7
5.6	98.3	99.[illegible]	99.7	99.7	99.7	99.7	99.7	99.7	99.7	99.7	99.7	99.7	99.7	99.7	99.7
5.6	98.3	99.[illegible]	99.7	99.7	99.7	99.7	99.7	99.7	99.7	99.7	99.7	99.7	99.7	99.7	99.7
5.6	98.3	99.0	99.7	99.7	99.7	99.7	99.7	99.7	99.7	99.7	99.7	99.7	99.7	99.7	99.7
5.6	98.3	99.0	99.7	99.7	99.7	99.7	99.7	99.7	99.7	99.7	99.7	99.7	99.7	99.7	99.7
5.6	98.6	99.3	100.0	100.0	100.0	100.0	100.0	100.0	100.0	100.0	100.0	100.0	100.0	100.0	100.0
5.6	98.6	99.3	100.0	100.0	100.0	100.0	100.0	100.0	100.0	100.0	100.0	100.0	100.0	100.0	100.0
5.6	98.6	99.3	100.0	100.0	100.0	100.0	100.0	100.0	100.0	100.0	100.0	100.0	100.0	100.0	100.0
5.6	98.6	99.3	100.0	100.0	100.0	100.0	100.0	100.0	100.0	100.0	100.0	100.0	100.0	100.0	100.0
5.6	98.6	99.3	100.0	100.0	100.0	100.0	100.0	100.0	100.0	100.0	100.0	100.0	100.0	100.0	100.0
5.6	98.6	99.3	100.0	100.0	100.0	100.0	100.0	100.0	100.0	100.0	100.0	100.0	100.0	100.0	100.0
5.6	98.6	99.3	100.0	100.0	100.0	100.0	100.0	100.0	100.0	100.0	100.0	100.0	100.0	100.0	100.0
5.6	98.6	99.3	100.0	100.0	100.0	100.0	100.0	100.0	100.0	100.0	100.0	100.0	100.0	100.0	100.0
5.6	98.6	99.3	100.0	100.0	100.0	100.0	100.0	100.0	100.0	100.0	100.0	100.0	100.0	100.0	100.0
5.6	98.6	99.3	100.0	100.0	100.0	100.0	100.0	100.0	100.0	100.0	100.0	100.0	100.0	100.0	100.0
5.6	98.6	99.3	100.0	100.0	100.0	100.0	100.0	100.0	100.0	100.0	100.0	100.0	100.0	100.0	100.0

TOTAL NUMBER OF OBSERVATIONS [illegible]

USAF ETAC [illegible] 0-14-5 (OL A) PREVIOUS EDITIONS OF THIS FORM ARE OBSOLETE

CEILING VERSUS VISIBILITY

PERCENTAGE FREQUENCY OF OCCURRENCE
FROM HOURLY OBSERVATIONS

97.5	97.7	97.7	97.7	97.7	97.7	97.7	97.8	97.8	97.8	97.8	97.8	97.8	97.8	97.8	97.8	97.8
92.4	92.6	92.6	92.6	92.6	92.6	92.8	92.9	92.9	92.9	92.9	92.9	92.9	92.9	92.9	92.9	92.9
91.2	91.4	91.4	91.4	91.4	91.4	91.4	91.5	91.5	91.5	91.5	91.5	91.5	91.5	91.5	91.5	91.5
91.5	91.5	91.5	91.5	91.6	91.6	91.6	91.7	91.7	91.7	91.7	91.7	91.7	91.7	91.7	91.7	91.7
92.6	92.8	92.8	92.8	92.8	92.8	92.8	92.9	92.9	92.9	92.9	92.9	92.9	92.9	92.9	92.9	92.9
95.1	95.3	95.3	95.3	95.3	95.3	95.3	95.4	95.4	95.4	95.4	95.4	95.4	95.4	95.4	95.4	95.4
96.2	96.4	96.4	96.4	96.4	96.4	96.4	96.5	96.5	96.5	96.5	96.5	96.5	96.5	96.5	96.5	96.5
96.2	96.4	96.4	96.4	96.4	96.4	96.4	96.5	96.5	96.5	96.5	96.5	96.5	96.5	96.5	96.5	96.5
96.7	96.9	96.9	96.9	96.9	96.9	96.9	97.0	97.0	97.0	97.0	97.0	97.0	97.0	97.0	97.0	97.0
96.7	96.9	96.9	96.9	96.9	96.9	96.9	97.0	97.0	97.0	97.0	97.0	97.0	97.0	97.0	97.0	97.0
97.5	98.1	98.1	98.1	98.1	98.1	98.1	98.1	98.1	98.1	98.1	98.1	98.1	98.1	98.1	98.1	98.1
98.1	98.6	98.6	98.6	98.6	98.6	98.6	98.7	98.7	98.7	98.7	98.7	98.7	98.7	98.7	98.7	98.7
98.1	98.6	98.6	98.6	98.6	98.6	98.6	98.7	98.7	98.7	98.7	98.7	98.7	98.7	98.7	98.7	98.7
98.1	98.7	98.7	98.7	98.7	98.7	98.7	98.8	98.8	98.8	98.8	98.8	98.8	98.8	98.8	98.8	98.8
98.1	98.7	98.7	98.7	98.7	98.7	98.7	98.8	98.8	98.8	98.8	98.8	98.8	98.8	98.8	98.8	98.8
98.4	99.4	99.4	99.4	99.4	99.4	99.4	99.5	99.5	99.5	99.5	99.5	99.5	99.5	99.5	99.5	99.5
98.7	99.7	99.7	99.7	99.7	99.7	99.7	99.8	99.8	99.8	99.8	99.8	99.8	99.8	99.8	99.8	99.8
98.8	99.8	99.8	99.8	99.8	99.8	99.8	99.9	99.9	99.9	99.9	99.9	99.9	99.9	99.9	99.9	99.9
98.8	99.8	99.8	99.8	99.8	99.8	99.8	99.9	99.9	99.9	99.9	99.9	99.9	99.9	99.9	99.9	99.9
98.8	99.8	99.8	99.8	99.8	99.8	99.8	99.9	99.9	99.9	99.9	99.9	99.9	99.9	99.9	99.9	99.9
98.8	99.8	99.8	99.8	99.8	99.8	99.8	99.9	99.9	99.9	99.9	99.9	99.9	99.9	99.9	99.9	99.9
98.8	99.8	99.8	99.8	99.8	99.8	99.8	99.9	99.9	99.9	99.9	99.9	99.9	99.9	99.9	99.9	99.9
98.8	99.8	99.8	99.8	99.8	99.8	99.8	99.9	99.9	99.9	99.9	99.9	99.9	99.9	99.9	99.9	99.9
98.8	99.8	99.8	99.8	99.8	99.8	99.8	99.9	99.9	99.9	99.9	99.9	99.9	99.9	99.9	99.9	99.9
98.8	99.8	99.8	99.8	99.8	99.8	99.8	99.9	99.9	99.9	99.9	99.9	99.9	99.9	99.9	99.9	99.9
98.8	99.8	99.8	99.8	99.8	99.8	99.8	99.9	99.9	99.9	99.9	99.9	99.9	99.9	99.9	99.9	99.9
98.8	99.8	99.8	99.8	99.8	99.8	99.8	99.9	99.9	99.9	99.9	99.9	99.9	99.9	99.9	99.9	99.9

TOTAL NUMBER OF OBSERVATIONS 927

0-14-5 (OL A) PREVIOUS EDITIONS OF THIS FORM ARE OBSOLETE

CEILING VERSUS VISIBILITY

PERCENTAGE FREQUENCY OF OCCURRENCE
FROM HOURLY OBSERVATIONS

5.	95.	95.0	95.0	95.0	95.0	95.0	95.0	95.0	95.0	95.0	95.0	95.0	95.0	95.0	95.0	95.0	95.0	95.0
10.9	9[illegible]	90.4	90.4	90.2	90.2	90.2	90.2	90.2	90.2	90.2	90.2	90.2	90.2	90.2	90.2	90.2	90.2	90.2
20.1	90.2	90.2	90.2	90.2	90.2	90.2	90.2	90.2	90.2	90.2	90.2	90.2	90.2	90.2	90.2	90.2	90.2	90.2
30.1	90.2	90.2	90.2	90.2	90.2	90.2	90.2	90.2	90.2	90.2	90.2	90.2	90.2	90.2	90.2	90.2	90.2	90.2
41.2	91.3	91.3	91.3	91.3	91.3	91.3	91.3	91.3	91.3	91.3	91.3	91.3	91.3	91.3	91.3	91.3	91.3	91.3
54.1	94.2	94.2	94.2	94.2	94.2	94.2	94.2	94.2	94.2	94.2	94.2	94.2	94.2	94.2	94.2	94.2	94.2	94.2
66.4	96.7	96.7	96.7	96.7	96.7	96.7	96.7	96.7	96.7	96.7	96.7	96.7	96.7	96.7	96.7	96.7	96.7	96.7
76.8	97.2	97.2	97.2	97.2	97.2	97.2	97.2	97.2	97.2	97.2	97.2	97.2	97.2	97.2	97.2	97.2	97.2	97.2
77.4	97.6	97.6	97.6	97.6	97.6	97.6	97.6	97.6	97.6	97.6	97.6	97.6	97.6	97.6	97.6	97.6	97.6	97.6
77.8	97.8	97.8	97.8	97.8	97.8	97.8	97.8	97.8	97.8	97.8	97.8	97.8	97.8	97.8	97.8	97.8	97.8	97.8
8.[illegible]	98.5	98.5	98.5	98.5	98.5	98.5	98.5	98.5	98.5	98.5	98.5	98.5	98.5	98.5	98.5	98.5	98.5	98.5
89.9	99.4	99.4	99.4	99.4	99.4	99.4	99.4	99.4	99.4	99.4	99.4	99.4	99.4	99.4	99.4	99.4	99.4	99.4
89.9	99.4	99.4	99.4	99.4	99.4	99.4	99.4	99.4	99.4	99.4	99.4	99.4	99.4	99.4	99.4	99.4	99.4	99.4
89.9	99.7	99.7	99.7	99.7	99.7	99.7	99.7	99.7	99.7	99.7	99.7	99.7	99.7	99.7	99.7	99.7	99.7	99.7
89.9	99.7	99.7	99.7	99.7	99.7	99.7	99.7	99.7	99.7	99.7	99.7	99.7	99.7	99.7	99.7	99.7	99.7	99.7
89.9	99.7	99.7	99.7	99.7	99.7	99.7	99.7	99.7	99.7	99.7	99.7	99.7	99.7	99.7	99.7	99.7	99.7	99.7
89.9	99.7	99.7	99.7	99.7	99.7	99.7	99.7	99.7	99.7	99.7	99.7	99.7	99.7	99.7	99.7	99.7	99.7	99.7
89.9	99.7	99.7	99.7	99.7	99.7	99.7	99.7	99.7	99.7	99.7	99.7	99.7	99.7	99.7	99.7	99.7	99.7	99.7
89.9	99.7	99.7	99.7	99.7	99.7	99.7	99.7	99.7	99.7	99.7	99.7	99.7	99.7	99.7	99.7	99.7	99.7	99.7
89.9	99.7	99.7	99.7	99.7	99.7	99.7	99.7	99.7	99.7	99.7	99.7	99.7	99.7	99.7	99.7	99.7	99.7	99.7
89.9	99.7	99.7	99.7	99.7	99.7	99.7	99.7	99.7	99.7	99.7	99.7	99.7	99.7	99.7	99.7	99.7	99.7	99.7
89.9	99.7	99.7	99.7	99.7	99.7	99.7	99.7	99.7	99.7	99.7	99.7	99.7	99.7	99.7	99.7	99.7	99.7	99.7
89.9	99.81	0.0100	0.0100	0.0100	0.0100	0.0100	0.0100	0.0100	0.0100	0.0100	0.0100	0.0100	0.0100	0.0100	0.0100	0.0100	0.0100	0.0100
89.9	99.81	0.0100	0.0100	0.0100	0.0100	0.0100	0.0100	0.0100	0.0100	0.0100	0.0100	0.0100	0.0100	0.0100	0.0100	0.0100	0.0100	0.0100
89.9	99.8100	0.0100	0.0100	0.0100	0.0100	0.0100	0.0100	0.0100	0.0100	0.0100	0.0100	0.0100	0.0100	0.0100	0.0100	0.0100	0.0100	0.0100
89.9	99.8100	0.0100	0.0100	0.0100	0.0100	0.0100	0.0100	0.0100	0.0100	0.0100	0.0100	0.0100	0.0100	0.0100	0.0100	0.0100	0.0100	0.0100
89.9	99.8100	0.0100	0.0100	0.0100	0.0100	0.0100	0.0100	0.0100	0.0100	0.0100	0.0100	0.0100	0.0100	0.0100	0.0100	0.0100	0.0100	0.0100
89.9	99.81	0.0100	0.0100	0.0100	0.0100	0.0100	0.0100	0.0100	0.0100	0.0100	0.0100	0.0100	0.0100	0.0100	0.0100	0.0100	0.0100	0.0100
89.9	99.81	0.0100	0.0100	0.0100	0.0100	0.0100	0.0100	0.0100	0.0100	0.0100	0.0100	0.0100	0.0100	0.0100	0.0100	0.0100	0.0100	0.0100
89.9	99.8100	0.0100	0.0100	0.0100	0.0100	0.0100	0.0100	0.0100	0.0100	0.0100	0.0100	0.0100	0.0100	0.0100	0.0100	0.0100	0.0100	0.0100
89.9	99.8100	0.0100	0.0100	0.0100	0.0100	0.0100	0.0100	0.0100	0.0100	0.0100	0.0100	0.0100	0.0100	0.0100	0.0100	0.0100	0.0100	0.0100
89.9	99.8100	0.0100	0.0100	0.0100	0.0100	0.0100	0.0100	0.0100	0.0100	0.0100	0.0100	0.0100	0.0100	0.0100	0.0100	0.0100	0.0100	0.0100
89.9	99.81	0.0100	0.0100	0.0100	0.0100	0.0100	0.0100	0.0100	0.0100	0.0100	0.0100	0.0100	0.0100	0.0100	0.0100	0.0100	0.0100	0.0100

TOTAL NUMBER OF OBSERVATIONS 527

USAF ETAC 0-14-5 (OL A) PREVIOUS EDITIONS OF THIS FORM ARE OBSOLETE

CEILING VERSUS VISIBILITY

PERCENTAGE FREQUENCY OF OCCURRENCE
FROM HOURLY OBSERVATIONS

6.	98.8	98.8	98.8	98.8	98.8	98.8	98.8	98.8	98.8	98.8	98.8	98.8	98.8	98.8	98.8	98.8	98.8
2.	92.8	92.8	92.8	92.8	92.8	92.8	92.8	92.8	92.8	92.8	92.8	92.8	92.8	92.8	92.8	92.8	92.8
0.	92.9	92.9	92.9	92.9	92.9	92.9	92.9	92.9	92.9	92.9	92.9	92.9	92.9	92.9	92.9	92.9	92.9
0.	93.1	93.1	93.1	93.1	93.1	93.1	93.1	93.1	93.1	93.1	93.1	93.1	93.1	93.1	93.1	93.1	93.1
0.	93.9	93.9	93.9	93.9	93.9	93.9	93.9	93.9	93.9	93.9	93.9	93.9	93.9	93.9	93.9	93.9	93.9
0.	95.1	95.1	95.1	95.1	95.1	95.1	95.1	95.1	95.1	95.1	95.1	95.1	95.1	95.1	95.1	95.1	95.1
7.	97.3	97.3	97.3	97.3	97.3	97.3	97.3	97.3	97.3	97.3	97.3	97.3	97.3	97.3	97.3	97.3	97.3
7.	97.6	97.6	97.6	97.6	97.6	97.6	97.6	97.6	97.6	97.6	97.6	97.6	97.6	97.6	97.6	97.6	97.6
8.	98.6	98.6	98.6	98.6	98.6	98.6	98.6	98.6	98.6	98.6	98.6	98.6	98.6	98.6	98.6	98.6	98.6
9.	99.1	99.1	99.1	99.1	99.1	99.1	99.1	99.1	99.1	99.1	99.1	99.1	99.1	99.1	99.1	99.1	99.1
9.	99.4	99.4	99.4	99.4	99.4	99.4	99.4	99.4	99.4	99.4	99.4	99.4	99.4	99.4	99.4	99.4	99.4
9.	99.7	99.7	99.7	99.7	99.7	99.7	99.7	99.7	99.7	99.7	99.7	99.7	99.7	99.7	99.7	99.7	99.7
9.	99.7	99.7	99.7	99.7	99.7	99.7	99.7	99.7	99.7	99.7	99.7	99.7	99.7	99.7	99.7	99.7	99.7
9.	99.7	99.7	99.7	99.7	99.7	99.7	99.7	99.7	99.7	99.7	99.7	99.7	99.7	99.7	99.7	99.7	99.7
9.	99.7	99.7	99.7	99.7	99.7	99.7	99.7	99.7	99.7	99.7	99.7	99.7	99.7	99.7	99.7	99.7	99.7
9.	99.7	99.7	99.7	99.7	99.7	99.7	99.7	99.7	99.7	99.7	99.7	99.7	99.7	99.7	99.7	99.7	99.7
9.	99.7	99.7	99.7	99.7	99.7	99.7	99.7	99.7	99.7	99.7	99.7	99.7	99.7	99.7	99.7	99.7	99.7
9.	99.7	99.7	99.7	99.7	99.7	99.7	99.7	99.7	99.7	99.7	99.7	99.7	99.7	99.7	99.7	99.7	99.7
9.	99.7	99.7	99.7	99.7	99.7	99.7	99.7	99.7	99.7	99.7	99.7	99.7	99.7	99.7	99.7	99.7	99.7
9.	99.7	99.7	99.7	99.7	99.7	99.7	99.7	99.7	99.7	99.7	99.7	99.7	99.7	99.7	99.7	99.7	99.7
9.	99.7	99.7	99.7	99.7	99.7	99.7	99.7	99.7	99.7	99.7	99.7	99.7	99.7	99.7	99.7	99.7	99.7
9.	99.8	99.8	99.9	99.9	100.	100.	100.	100.	100.	100.	100.	100.	100.	100.	100.	100.	100.
9.	99.8	99.8	99.9	99.9	100.	100.	100.	100.	100.	100.	100.	100.	100.	100.	100.	100.	100.
9.	99.8	99.8	99.9	99.9	100.	100.	100.	100.	100.	100.	100.	100.	100.	100.	100.	100.	100.
9.	99.8	99.8	99.9	99.9	100.	100.	100.	100.	100.	100.	100.	100.	100.	100.	100.	100.	100.
9.	99.8	99.8	99.9	99.9	100.	100.	100.	100.	100.	100.	100.	100.	100.	100.	100.	100.	100.
9.	99.8	99.8	99.9	99.9	100.	100.	100.	100.	100.	100.	100.	100.	100.	100.	100.	100.	100.
9.	99.8	99.8	99.9	99.9	100.	100.	100.	100.	100.	100.	100.	100.	100.	100.	100.	100.	100.
9.	99.8	99.8	99.9	99.9	100.	100.	100.	100.	100.	100.	100.	100.	100.	100.	100.	100.	100.
9.	99.8	99.8	99.9	99.9	100.	100.	100.	100.	100.	100.	100.	100.	100.	100.	100.	100.	100.
9.	99.8	99.8	99.9	99.9	100.	100.	100.	100.	100.	100.	100.	100.	100.	100.	100.	100.	100.
9.	99.8	99.8	99.9	99.9	100.	100.	100.	100.	100.	100.	100.	100.	100.	100.	100.	100.	100.

TOTAL NUMBER OF OBSERVATIONS 93

USAF ETAC 0-14-5 (OL-A) PREVIOUS EDITIONS OF THIS FORM ARE OBSOLETE

CEILING VERSUS VISIBILITY

PERCENTAGE FREQUENCY OF OCCURRENCE
FROM HOURLY OBSERVATIONS

[illegible]	91.1	91.2	91.2	91.2	91.2	91.2	91.2	91.2	91.2	91.2	91.2	91.2	91.2	91.2	91.2	91.2	91.2
[illegible]	[illegible]	[illegible]	93.2	93.2	93.2	93.2	93.2	93.2	93.2	93.2	93.2	93.2	93.2	93.2	93.2	93.2	93.2
[illegible]	[illegible]	93.0	93.1	93.1	93.1	93.1	93.1	93.1	93.1	93.1	93.1	93.1	93.1	93.1	93.1	93.1	93.1
[illegible]	93.1	93.2	93.3	93.3	93.3	93.3	93.3	93.3	93.3	93.3	93.3	93.3	93.3	93.3	93.3	93.3	93.3
94.5	94.7	94.8	94.9	94.9	94.9	94.9	94.9	94.9	94.9	94.9	94.9	94.9	94.9	94.9	94.9	94.9	94.9
95.8	96.1	96.2	96.2	96.2	96.2	96.2	96.2	96.2	96.2	96.2	96.2	96.2	96.2	96.2	96.2	96.2	96.2
96.9	97.1	97.2	97.3	97.3	97.3	97.3	97.3	97.3	97.3	97.3	97.3	97.3	97.3	97.3	97.3	97.3	97.3
97.2	97.4	97.5	97.6	97.6	97.6	97.6	97.6	97.6	97.6	97.6	97.6	97.6	97.6	97.6	97.6	97.6	97.6
[illegible]	[illegible]	98.3	98.4	98.4	98.4	98.4	98.4	98.4	98.4	98.4	98.4	98.4	98.4	98.4	98.4	98.4	98.4
98.1	98.3	98.4	98.5	98.5	98.5	98.5	98.5	98.5	98.5	98.5	98.5	98.5	98.5	98.5	98.5	98.5	98.5
98.4	98.6	98.7	98.8	98.8	98.8	98.8	98.8	98.8	98.8	98.8	98.8	98.8	98.8	98.8	98.8	98.8	98.8
[illegible]	99.2	99.4	99.5	99.5	99.5	99.5	99.5	99.5	99.5	99.5	99.5	99.5	99.5	99.5	99.5	99.5	99.5
[illegible]	99.5	99.6	99.7	99.7	99.7	99.7	99.7	99.7	99.7	99.7	99.7	99.7	99.7	99.7	99.7	99.7	99.7
[illegible]	[illegible]	99.6	99.7	99.7	99.7	99.7	99.7	99.7	99.7	99.7	99.7	99.7	99.7	99.7	99.7	99.7	99.7
[illegible]	99.5	99.6	99.7	99.7	99.7	99.7	99.7	99.7	99.7	99.7	99.7	99.7	99.7	99.7	99.7	99.7	99.7
[illegible]	99.5	99.6	99.7	99.7	99.7	99.7	99.7	99.7	99.7	99.7	99.7	99.7	99.7	99.7	99.7	99.7	99.7
[illegible]	99.5	99.6	99.7	99.7	99.7	99.7	99.7	99.7	99.7	99.7	99.7	99.7	99.7	99.7	99.7	99.7	99.7
[illegible]	99.5	99.6	99.7	99.7	99.7	99.7	99.7	99.7	99.7	99.7	99.7	99.7	99.7	99.7	99.7	99.7	99.7
[illegible]	99.5	99.6	99.7	99.7	99.7	99.7	99.7	99.7	99.7	99.7	99.7	99.7	99.7	99.7	99.7	99.7	99.7
[illegible]	99.5	99.7	99.8	99.8	99.8	99.8	99.8	99.8	99.8	99.8	99.8	99.8	99.8	99.8	99.8	99.8	99.8
[illegible]	99.6	99.9	100.0	100.0	100.0	100.0	100.0	100.0	100.0	100.0	100.0	100.0	100.0	100.0	100.0	100.0	100.0
[illegible]	99.6	99.9	100.0	100.0	100.0	100.0	100.0	100.0	100.0	100.0	100.0	100.0	100.0	100.0	100.0	100.0	100.0
[illegible]	99.6	99.9	100.0	100.0	100.0	100.0	100.0	100.0	100.0	100.0	100.0	100.0	100.0	100.0	100.0	100.0	100.0
[illegible]	99.6	99.9	100.0	100.0	100.0	100.0	100.0	100.0	100.0	100.0	100.0	100.0	100.0	100.0	100.0	100.0	100.0
[illegible]	99.6	99.9	100.0	100.0	100.0	100.0	100.0	100.0	100.0	100.0	100.0	100.0	100.0	100.0	100.0	100.0	100.0
[illegible]	99.6	99.9	100.0	100.0	100.0	100.0	100.0	100.0	100.0	100.0	100.0	100.0	100.0	100.0	100.0	100.0	100.0
[illegible]	99.6	99.9	100.0	100.0	100.0	100.0	100.0	100.0	100.0	100.0	100.0	100.0	100.0	100.0	100.0	100.0	100.0
[illegible]	99.6	99.9	100.0	100.0	100.0	100.0	100.0	100.0	100.0	100.0	100.0	100.0	100.0	100.0	100.0	100.0	100.0
[illegible]	99.6	99.9	100.0	100.0	100.0	100.0	100.0	100.0	100.0	100.0	100.0	100.0	100.0	100.0	100.0	100.0	100.0
[illegible]	99.6	99.9	100.0	100.0	100.0	100.0	100.0	100.0	100.0	100.0	100.0	100.0	100.0	100.0	100.0	100.0	100.0

TOTAL NUMBER OF OBSERVATIONS [illegible]

USAF ETAC [illegible] 0-14-5 (OL A) PREVIOUS EDITIONS OF THIS FORM ARE OBSOLETE

CEILING VERSUS VISIBILITY

PERCENTAGE FREQUENCY OF OCCURRENCE
FROM HOURLY OBSERVATIONS

[illegible]	[illegible]	[illegible]	[illegible]	[illegible]	[illegible]	[illegible]	[illegible]	[illegible]	[illegible]	[illegible]	[illegible]	[illegible]	[illegible]	[illegible]	[illegible]	[illegible]	[illegible]
91.4	91.7	91.9	92.2	92.3	92.3	92.3	92.3	92.3	92.3	92.3	92.3	92.3	92.3	92.3	92.3	92.3	92.3
91.4	91.7	91.9	92.3	92.4	92.4	92.4	92.4	92.4	92.4	92.4	92.4	92.4	92.4	92.4	92.4	92.4	92.4
91.4	91.7	92.2	92.6	92.6	92.6	92.6	92.6	92.6	92.6	92.6	92.6	92.6	92.6	92.6	92.6	92.6	92.6
[illegible]	[illegible]	94.2	94.3	94.3	94.3	94.3	94.3	94.3	94.3	94.3	94.3	94.3	94.3	94.3	94.3	94.3	94.3
94.6	94.9	95.2	95.6	95.7	95.7	95.7	95.7	95.7	95.7	95.7	95.7	95.7	95.7	95.7	95.7	95.7	95.7
96.6	96.9	97.1	97.5	97.6	97.6	97.6	97.6	97.6	97.6	97.6	97.6	97.6	97.6	97.6	97.6	97.6	97.6
97.2	97.5	97.5	98.1	98.1	98.1	98.1	98.1	98.1	98.1	98.1	98.1	98.1	98.1	98.1	98.1	98.1	98.1
97.5	[illegible]	98.2	98.5	98.7	98.7	98.7	98.7	98.7	98.7	98.7	98.7	98.7	98.7	98.7	98.7	98.7	98.7
97.5	[illegible]	98.2	98.6	98.7	98.7	98.7	98.7	98.7	98.7	98.7	98.7	98.7	98.7	98.7	98.7	98.7	98.7
97.9	[illegible]	98.4	98.8	98.9	98.9	98.9	98.9	98.9	98.9	98.9	98.9	98.9	98.9	98.9	98.9	98.9	98.9
98.3	98.6	98.8	99.2	99.5	99.5	99.5	99.5	99.5	99.5	99.5	99.5	99.5	99.5	99.5	99.5	99.5	99.5
98.3	98.6	98.8	99.2	99.5	99.5	99.5	99.5	99.5	99.5	99.5	99.5	99.5	99.5	99.5	99.5	99.5	99.5
98.3	98.7	98.9	99.4	99.6	99.6	99.6	99.6	99.6	99.6	99.6	99.6	99.6	99.6	99.6	99.6	99.6	99.6
98.5	98.8	99.0	99.5	99.7	99.7	99.7	99.7	99.7	99.7	99.7	99.7	99.7	99.7	99.7	99.7	99.7	99.7
98.6	98.9	99.1	99.6	99.8	99.8	99.8	99.8	99.8	99.8	99.8	99.8	99.8	99.8	99.8	99.8	99.8	99.8
98.6	98.9	99.1	99.6	99.8	99.8	99.8	99.8	99.8	99.8	99.8	99.8	99.8	99.8	99.8	99.8	99.8	99.8
98.6	98.9	99.1	99.6	99.8	99.8	99.8	99.8	99.8	99.8	99.8	99.8	99.8	99.8	99.8	99.8	99.8	99.8
98.6	98.9	99.1	99.6	99.8	99.8	99.8	99.8	99.8	99.8	99.8	99.8	99.8	99.8	99.8	99.8	99.8	99.8
98.6	98.9	99.1	99.6	99.8	99.8	99.8	99.8	99.8	99.8	99.8	99.8	99.8	99.8	99.8	99.8	99.8	99.8
98.6	98.9	99.1	99.6	99.8	99.8	99.8	99.8	99.8	99.8	99.8	99.8	99.8	99.8	99.8	99.8	99.8	99.8
98.6	98.9	99.1	99.6	99.8	99.8	99.8	99.8	99.8	99.8	99.8	99.8	99.8	99.8	99.8	99.8	99.8	99.8
98.6	98.9	99.4	99.8	100.0	100.0	100.0	100.0	100.0	100.0	100.0	100.0	100.0	100.0	100.0	100.0	100.0	[illegible]
98.6	98.9	99.4	99.8	100.0	100.0	100.0	100.0	100.0	100.0	100.0	100.0	100.0	100.0	100.0	100.0	100.0	[illegible]
98.6	98.9	99.4	99.8	100.0	100.0	100.0	100.0	100.0	100.0	100.0	100.0	100.0	100.0	100.0	100.0	100.0	[illegible]
98.6	98.9	99.4	99.8	100.0	100.0	100.0	100.0	100.0	100.0	100.0	100.0	100.0	100.0	100.0	100.0	100.0	[illegible]
98.6	98.9	99.4	99.8	100.0	100.0	100.0	100.0	100.0	100.0	100.0	100.0	100.0	100.0	100.0	100.0	100.0	[illegible]
98.6	98.9	99.4	99.8	100.0	100.0	100.0	100.0	100.0	100.0	100.0	100.0	100.0	100.0	100.0	100.0	100.0	[illegible]

TOTAL NUMBER OF OBSERVATIONS [illegible]

USAF ETAC [illegible] 0-14-5 (OL A) PREVIOUS EDITIONS OF THIS FORM ARE OBSOLETE

CEILING VERSUS VISIBILITY

PERCENTAGE FREQUENCY OF OCCURRENCE
FROM HOURLY OBSERVATIONS

[illegible]	91.2	91.5	91.5	91.5	91.9	91.9	91.9	91.9	91.[illegible]	91.9	91.9	91.9	91.9	91.9	91.9	91.9	91.9	91.[illegible]
[illegible]	93.[illegible]	93.2	93.2	93.2	93.5	93.5	93.5	93.5	93.5	93.5	93.5	93.5	93.5	93.5	93.5	93.5	93.5	93.[illegible]
[illegible]	93.[illegible]	93.2	93.2	93.2	93.5	93.5	93.5	93.5	93.5	93.5	93.5	93.5	93.5	93.5	93.5	93.5	93.5	93.[illegible]
[illegible]	93.[illegible]	93.5	93.5	93.5	93.5	93.5	93.5	93.5	93.5	93.5	93.5	93.5	93.5	93.5	93.5	93.5	93.5	93.[illegible]
[illegible]	93.8	94.1	94.1	94.1	94.5	94.5	94.5	94.5	94.5	94.5	94.5	94.5	94.5	94.5	94.5	94.5	94.5	94.5
[illegible]	96.[illegible]	96.1	96.1	96.1	96.4	96.4	96.4	96.4	96.4	96.4	96.4	96.4	96.4	96.4	96.4	96.4	96.4	96.4
[illegible]	96.7	97.1	97.1	97.1	97.4	97.4	97.4	97.4	97.4	97.4	97.4	97.4	97.4	97.4	97.4	97.4	97.4	97.4
[illegible]	97.1	97.4	97.4	97.4	97.7	97.7	97.7	97.7	97.7	97.7	97.7	97.7	97.7	97.7	97.7	97.7	97.7	97.7
[illegible]	[illegible].7	98.[illegible]	98.3	98.[illegible]	98.4	98.4	98.4	98.4	98.4	98.4	98.4	98.4	98.4	98.4	98.4	98.4	98.4	98.4
[illegible]	97.7	98.[illegible]	98.[illegible]	98.[illegible]	98.4	98.4	98.4	98.4	98.4	98.4	98.4	98.4	98.4	98.4	98.4	98.4	98.4	98.4
[illegible]	97.7	98.[illegible]	98.[illegible]	98.[illegible]	98.4	98.4	98.4	98.4	98.4	98.4	98.4	98.4	98.4	98.4	98.4	98.4	98.4	98.4
[illegible]	99.[illegible]	99.3	99.3	99.3	99.7	99.7	99.7	99.7	99.7	99.7	99.7	99.7	99.7	99.7	99.7	99.7	99.7	99.7
[illegible]	99.[illegible]	99.7	99.3	99.3	99.7	99.7	99.7	99.7	99.7	99.7	99.7	99.7	99.7	99.7	99.7	99.7	99.7	99.7
[illegible]	99.[illegible]	99.3	99.3	99.3	99.7	99.7	99.7	99.7	99.7	99.7	99.7	99.7	99.7	99.7	99.7	99.7	99.7	99.7
[illegible]	99.[illegible]	99.3	99.3	99.3	99.7	99.7	99.7	99.7	99.7	99.7	99.7	99.7	99.7	99.7	99.7	99.7	99.7	99.7
[illegible]	99.3	99.7	99.7	99.7	100.0	100.0	100.0	100.0	100.0	100.0	100.0	100.0	100.0	100.0	100.0	100.0	100.0	[illegible]
[illegible]	99.3	99.7	99.7	99.7	100.0	100.0	100.0	100.0	100.0	100.0	100.0	100.0	100.0	100.0	100.0	100.0	100.0	[illegible]
[illegible]	99.[illegible]	99.7	99.7	99.7	100.0	100.0	100.0	100.0	100.0	100.0	100.0	100.0	100.0	100.0	100.0	100.0	100.0	[illegible]
[illegible]	99.3	99.7	99.7	99.7	100.0	100.0	100.0	100.0	100.0	100.0	100.0	100.0	100.0	100.0	100.0	100.0	100.0	[illegible]
[illegible]	99.3	99.7	99.7	99.7	100.0	100.0	100.0	100.0	100.0	100.0	100.0	100.0	100.0	100.0	100.0	100.0	100.0	[illegible]
[illegible]	99.3	99.7	99.7	99.7	100.0	100.0	100.0	100.0	100.0	100.0	100.0	100.0	100.0	100.0	100.0	100.0	100.0	[illegible]
[illegible]	99.3	99.7	99.7	99.7	100.0	100.0	100.0	100.0	100.0	100.0	100.0	100.0	100.0	100.0	100.0	100.0	100.0	[illegible]
[illegible]	99.3	99.7	99.7	99.7	100.0	100.0	100.0	100.0	100.0	100.0	100.0	100.0	100.0	100.0	100.0	100.0	100.0	[illegible]
[illegible]	99.3	99.7	99.7	99.7	100.0	100.0	100.0	100.0	100.0	100.0	100.0	100.0	100.0	100.0	100.0	100.0	100.0	[illegible]
[illegible]	99.3	99.7	99.7	99.7	100.0	100.0	100.0	100.0	100.0	100.0	100.0	100.0	100.0	100.0	100.0	100.0	100.0	[illegible]
[illegible]	99.3	99.7	99.7	99.7	100.0	100.0	100.0	100.0	100.0	100.0	100.0	100.0	100.0	100.0	100.0	100.0	100.0	[illegible]
[illegible]	99.3	99.7	99.7	99.7	100.0	100.0	100.0	100.0	100.0	100.0	100.0	100.0	100.0	100.0	100.0	100.0	100.0	[illegible]
[illegible]	99.3	99.7	99.7	99.7	100.0	100.0	100.0	100.0	100.0	100.0	100.0	100.0	100.0	100.0	100.0	100.0	100.0	[illegible]

NUMBER OF OBSERVATIONS 307

USAF [illegible] 0-14-5 (OL A) PREVIOUS EDITIONS OF THIS FORM ARE OBSOLETE

CEILING VERSUS VISIBILITY

STATION NAME

PERCENTAGE FREQUENCY OF OCCURRENCE
FROM HOURLY OBSERVATIONS

TOTAL NUMBER OF OBSERVATIONS _____ 92

USAF FAC ... 0-14-5 (OL-A) PREVIOUS EDITIONS OF THIS FORM ARE OBSOLETE

CEILING VERSUS VISIBILITY

PERCENTAGE FREQUENCY OF OCCURRENCE
FROM HOURLY OBSERVATIONS

TOTAL NUMBER OF OBSERVATIONS _____

USAF ETAC 0-14-5 (OL A) PREVIOUS EDITIONS OF THIS FORM ARE OBSOLETE

CLIMATOLOGY BRANCH
USAF
AIR WEATHER SERVICE/MAC

CEILING VERSUS VISIBILIT

[illegible] STATION NAME 74-83 YEAR

PERCENTAGE FREQUENCY OF OCCURRENCE
FROM HOURLY OBSERVATIONS

[illegible]

[illegible]	[illegible]	[illegible]	91.4	91.4	92.5	92.5	92.8	92.8	92.8	92.8	92.8	92.8	92.8	92.8	92.8	92.8	92.8	92
[illegible]	[illegible]	93.5	93.5	94.6	94.6	95.2	95.2	95.2	95.2	95.2	95.2	95.2	95.2	95.2	95.2	95.2	95.2	95
[illegible]	[illegible]	93.5	93.5	94.6	94.6	95.2	95.2	95.2	95.2	95.2	95.2	95.2	95.2	95.2	95.2	95.2	95.2	95
[illegible]	[illegible]	93.5	93.5	94.6	94.6	95.2	95.2	95.2	95.2	95.2	95.2	95.2	95.2	95.2	95.2	95.2	95.2	95
[illegible]	92.9	93.9	93.9	95.3	95.3	95.3	95.3	95.3	95.3	95.3	95.3	95.3	95.3	95.3	95.3	95.3	95.3	95
[illegible]	[illegible]	94.6	94.6	95.7	95.7	96.1	96.1	96.1	96.1	96.1	96.1	96.1	96.1	96.1	96.1	96.1	96.1	96
[illegible]	95.3	95.3	96.4	96.4	96.4	96.8	96.8	96.8	96.8	96.8	96.8	96.8	96.8	96.8	96.8	96.8	96.8	96
[illegible]	[illegible]	95.3	96.4	96.4	96.4	96.8	96.8	96.8	96.8	96.8	96.8	96.8	96.8	96.8	96.8	96.8	96.8	96
[illegible]	[illegible]	96.1	96.1	97.1	97.1	97.5	97.5	97.5	97.5	97.5	97.5	97.5	97.5	97.5	97.5	97.5	97.5	97
[illegible]	[illegible]	96.1	96.1	97.1	97.1	97.5	97.5	97.5	97.5	97.5	97.5	97.5	97.5	97.5	97.5	97.5	97.5	97
[illegible]	95.3	96.2	96.3	97.8	97.8	98.2	98.2	98.2	98.2	98.2	98.2	98.2	98.2	98.2	98.2	98.2	98.2	98
[illegible]	95.7	97.1	97.1	98.2	98.2	98.6	98.6	98.6	98.6	98.6	98.6	98.6	98.6	98.6	98.6	98.6	98.6	98
[illegible]	95.7	97.1	97.1	98.2	98.2	98.6	98.6	98.6	98.6	98.6	98.6	98.6	98.6	98.6	98.6	98.6	98.6	98
[illegible]	[illegible]	98.2	98.2	99.3	99.3	99.6	99.6	99.6	99.6	99.6	99.6	99.6	99.6	99.6	99.6	99.6	99.6	99
[illegible]	97.1	98.6	98.6	99.6	99.6	100.0	100.0	100.0	100.0	100.0	100.0	100.0	100.0	100.0	100.0	100.0	100.0	100
[illegible]	97.1	98.6	98.6	99.6	99.6	100.0	100.0	100.0	100.0	100.0	100.0	100.0	100.0	100.0	100.0	100.0	100.0	100
[illegible]	97.1	98.6	98.6	99.6	99.6	100.0	100.0	100.0	100.0	100.0	100.0	100.0	100.0	100.0	100.0	100.0	100.0	100
[illegible]	97.1	98.6	98.6	99.6	99.6	100.0	100.0	100.0	100.0	100.0	100.0	100.0	100.0	100.0	100.0	100.0	100.0	100
[illegible]	97.1	98.6	98.6	99.6	99.6	100.0	100.0	100.0	100.0	100.0	100.0	100.0	100.0	100.0	100.0	100.0	100.0	100
[illegible]	97.1	98.6	98.6	99.6	99.6	100.0	100.0	100.0	100.0	100.0	100.0	100.0	100.0	100.0	100.0	100.0	100.0	100
[illegible]	97.1	98.6	98.6	99.6	99.6	100.0	100.0	100.0	100.0	100.0	100.0	100.0	100.0	100.0	100.0	100.0	100.0	100
[illegible]	97.1	98.6	98.6	99.6	99.6	100.0	100.0	100.0	100.0	100.0	100.0	100.0	100.0	100.0	100.0	100.0	100.0	100
[illegible]	97.1	98.6	98.6	99.6	99.6	100.0	100.0	100.0	100.0	100.0	100.0	100.0	100.0	100.0	100.0	100.0	100.0	100
[illegible]	97.1	98.6	98.6	99.6	99.6	100.0	100.0	100.0	100.0	100.0	100.0	100.0	100.0	100.0	100.0	100.0	100.0	100
[illegible]	97.1	98.6	98.6	99.6	99.6	100.0	100.0	100.0	100.0	100.0	100.0	100.0	100.0	100.0	100.0	100.0	100.0	100
[illegible]	97.1	98.6	98.6	99.6	99.6	100.0	100.0	100.0	100.0	100.0	100.0	100.0	100.0	100.0	100.0	100.0	100.0	100

TOTAL NUMBER OF OBSERVATIONS _____ 2

USAF ETAC [illegible] 0-14-5 (OL A) PREVIOUS EDITIONS OF THIS FORM ARE OBSOLETE

CEILING VERSUS VISIBILITY

74-83

PERCENTAGE FREQUENCY OF OCCURRENCE
FROM HOURLY OBSERVATIONS

74.1	79.1	[illegible]	82.2	[illegible]	83.9	84.3	84.6	84.7	84.7	84.7	84.7	84.7	84.7	84.7	84.7	84.7	84.
7[illegible].6	84.6	86.1	87.7	89.4	89.[illegible]	89.2	90.2	90.3	90.3	90.3	90.3	90.3	90.3	90.3	90.3	90.3	90.
7[illegible].6	84.6	86.1	87.7	89.4	89.[illegible]	89.9	90.2	90.3	90.3	90.3	90.3	90.3	90.3	90.3	90.3	90.3	90.
7[illegible].7	84.7	86.2	88.1	89.6	89.7	90.1	90.4	90.5	90.5	90.5	90.5	90.5	90.5	90.5	90.5	90.5	90.
[illegible].6	86.1	87.6	89.4	91.0	91.1	91.5	91.9	91.9	91.9	91.9	91.9	91.9	91.9	91.9	91.9	91.9	91.
8[illegible].6	88.1	89.6	91.4	93.2	93.1	93.5	93.2	94.2	94.2	94.2	94.2	94.2	94.2	94.2	94.2	94.2	94.
7.7	89.1	90.6	92.5	94.2	94.3	94.7	95.1	95.2	95.2	95.2	95.2	95.2	95.2	95.2	95.2	95.2	95.
7.7	89.3	90.6	92.5	94.2	94.3	94.7	95.1	95.2	95.2	95.2	95.2	95.2	95.2	95.2	95.2	95.2	95.
4.5	90.1	91.7	93.7	95.4	95.5	95.9	96.2	96.3	96.3	96.3	96.3	96.3	96.3	96.3	96.3	96.3	96.
4.6	91.3	91.9	93.9	95.6	95.7	96.1	96.5	96.5	96.6	96.6	96.6	96.6	96.6	96.6	96.6	96.6	96.
5.3	91.1	92.6	94.5	96.2	96.3	96.8	97.1	97.2	97.2	97.2	97.2	97.2	97.2	97.2	97.2	97.2	97.
5.4	91.4	93.1	94.9	96.7	96.8	97.2	97.5	97.6	97.6	97.6	97.6	97.6	97.6	97.6	97.6	97.6	97.
5.4	91.4	93.0	94.9	96.7	96.8	97.2	97.5	97.6	97.6	97.6	97.6	97.6	97.6	97.6	97.6	97.6	97.
6.2	92.2	94.5	96.5	98.2	98.3	98.7	99.3	99.1	99.1	99.1	99.1	99.1	99.1	99.1	99.1	99.1	99.
7.2	93.2	94.9	96.8	98.5	98.6	99.2	99.4	99.5	99.5	99.5	99.5	99.5	99.5	99.5	99.5	99.5	99.
7.5	93.5	95.2	97.1	99.2	99.1	99.6	99.9	100.0	100.0	100.0	100.0	100.0	100.0	100.0	100.0	100.0	100.
7.5	93.5	95.2	97.1	99.2	99.1	99.6	99.9	100.0	100.0	100.0	100.0	100.0	100.0	100.0	100.0	100.0	100.
7.5	93.5	95.2	97.1	99.2	99.1	99.6	99.9	100.0	100.0	100.0	100.0	100.0	100.0	100.0	100.0	100.0	100.
7.5	93.5	95.2	97.1	99.2	99.1	99.6	99.9	100.0	100.0	100.0	100.0	100.0	100.0	100.0	100.0	100.0	100.
7.5	93.5	95.2	97.1	99.2	99.1	99.6	99.9	100.0	100.0	100.0	100.0	100.0	100.0	100.0	100.0	100.0	100.
7.5	93.5	95.2	97.1	99.2	99.1	99.6	99.9	100.0	100.0	100.0	100.0	100.0	100.0	100.0	100.0	100.0	100.
7.5	93.5	95.2	97.1	99.2	99.1	99.6	99.9	100.0	100.0	100.0	100.0	100.0	100.0	100.0	100.0	100.0	100.
7.5	93.5	95.2	97.1	99.2	99.1	99.6	99.9	100.0	100.0	100.0	100.0	100.0	100.0	100.0	100.0	100.0	100.
7.5	93.5	95.2	97.1	99.2	99.1	99.6	99.9	100.0	100.0	100.0	100.0	100.0	100.0	100.0	100.0	100.0	100.
7.5	93.5	95.2	97.1	99.2	99.1	99.6	99.9	100.0	100.0	100.0	100.0	100.0	100.0	100.0	100.0	100.0	100.
7.5	93.5	95.2	97.1	99.2	99.1	99.6	99.9	100.0	100.0	100.0	100.0	100.0	100.0	100.0	100.0	100.0	100.
7.5	93.5	95.2	97.1	99.2	99.1	99.6	99.9	100.0	100.0	100.0	100.0	100.0	100.0	100.0	100.0	100.0	100.

TOTAL NUMBER OF OBSERVATIONS 63

USAF ETAC 0-14-5 (OL A) PREVIOUS EDITIONS OF THIS FORM ARE OBSOLETE

AL CLIMATOLOGY BRANCH
ETAC
AIR WEATHER SERVICE/MAC

CEILING VERSUS VISIBILITY

[illegible] ANGS AFB CA (STATION NAME) 74-87 (YEAR) OCT

PERCENTAGE FREQUENCY OF OCCURRENCE
(FROM HOURLY OBSERVATIONS)

[illegible]-2100

VISIBILITY (STATUTE MILES)

CEILING (FEET)	10	5	4	3	2	1	1	1	1	1	1	1	1	1	1	1
7[illegible]	83.2	87.4	94.[illegible]	94.5	94.7	94.7	94.7	94.7	94.7	94.7	94.7	94.7	94.7	94.7	94.7	94.7
4[illegible]	89.5	89.8	92.3	9[illegible].9	91.1	91.1	91.1	91.1	91.1	91.1	91.1	91.1	91.1	91.1	91.1	91.1
4[illegible]	89.7	92.0	93.5	91.1	91.3	91.3	91.3	91.3	91.3	91.3	91.3	91.3	91.3	91.3	91.3	91.3
4[illegible]	90.1	96.4	91.0	91.5	91.7	91.7	91.7	91.7	91.7	91.7	91.7	91.7	91.7	91.7	91.7	91.7
5.7	91.7	97.[illegible]	92.6	97.1	93.3	93.3	93.3	93.3	93.3	93.3	93.3	93.3	93.3	93.3	93.3	93.3
7.3	93.7	94.[illegible]	94.5	95.1	95.3	95.3	95.3	95.3	95.3	95.3	95.3	95.3	95.3	95.3	95.3	95.3
8.3	94.6	94.9	95.5	96.[illegible]	96.2	96.2	96.2	96.2	96.2	96.2	96.2	96.2	96.2	96.2	96.2	96.2
8.3	94.6	94.9	95.5	96.[illegible]	96.2	96.2	96.2	96.2	96.2	96.2	96.2	96.2	96.2	96.2	96.2	96.2
8[illegible].0	95.4	95.7	96.2	96.8	97.0	97.0	97.[illegible]	97.0	97.[illegible]	97.0	97.0	97.0	97.0	97.0	97.0	97.0
8[illegible]	95.4	95.7	96.2	96.8	97.0	97.0	97.0	97.0	97.0	97.0	97.0	97.0	97.0	97.0	97.0	97.0
8[illegible].9	96.2	96.6	97.1	97.6	97.8	97.8	97.8	97.8	97.8	97.8	97.8	97.8	97.8	97.8	97.8	97.8
[illegible].3	96.9	97.2	97.7	98.3	98.5	98.5	98.5	98.5	98.5	98.5	98.5	98.5	98.5	98.5	98.5	98.5
[illegible].3	96.9	97.2	97.7	98.3	98.5	98.5	98.5	98.5	98.5	98.5	98.5	98.5	98.5	98.5	98.5	98.5
[illegible].9	97.4	97.7	98.3	98.8	99.0	99.0	99.0	99.0	99.0	99.0	99.0	99.0	99.0	99.0	99.0	99.0
[illegible].9	97.4	97.7	98.3	98.8	99.0	99.0	99.0	99.0	99.0	99.0	99.0	99.0	99.0	99.0	99.0	99.0
1.7	98.4	98.7	99.2	99.8	100.0	100.0	100.0	100.0	100.0	100.0	100.0	100.0	100.0	100.0	100.0	100.0
1.7	98.4	98.7	99.2	99.8	100.0	100.0	100.0	100.0	100.0	100.0	100.0	100.0	100.0	100.0	100.0	100.0
1.7	98.4	98.7	99.2	99.8	100.0	100.0	100.0	100.0	100.0	100.0	100.0	100.0	100.0	100.0	100.0	100.0
1.7	98.4	98.7	99.2	99.8	100.0	100.0	100.0	100.0	100.0	100.0	100.0	100.0	100.0	100.0	100.0	100.0
1.7	98.4	98.7	99.2	99.8	100.0	100.0	100.0	100.0	100.0	100.0	100.0	100.0	100.0	100.0	100.0	100.0
1.7	98.4	98.7	99.2	99.8	100.0	100.0	100.0	100.0	100.0	100.0	100.0	100.0	100.0	100.0	100.0	100.0
1.7	98.4	98.7	99.2	99.8	100.0	100.0	100.0	100.0	100.0	100.0	100.0	100.0	100.0	100.0	100.0	100.0
1.7	98.4	98.7	99.2	99.8	100.0	100.0	100.0	100.0	100.0	100.0	100.0	100.0	100.0	100.0	100.0	100.0
1.7	98.4	98.7	99.2	99.8	100.0	100.0	100.0	100.0	100.0	100.0	100.0	100.0	100.0	100.0	100.0	100.0
1.7	98.4	98.7	99.2	99.8	100.0	100.0	100.0	100.0	100.0	100.0	100.0	100.0	100.0	100.0	100.0	100.0
1.7	98.4	98.7	99.2	99.8	100.0	100.0	100.0	100.0	100.0	100.0	100.0	100.0	100.0	100.0	100.0	100.0
1.7	98.4	98.7	99.2	99.8	100.0	100.0	100.0	100.0	100.0	100.0	100.0	100.0	100.0	100.0	100.0	100.0
1.7	98.4	98.7	99.2	99.8	100.0	100.0	100.0	100.0	100.0	100.0	100.0	100.0	100.0	100.0	100.0	100.0
1.7	98.4	98.7	99.2	99.8	100.0	100.0	100.0	100.0	100.0	100.0	100.0	100.0	100.0	100.0	100.0	100.0

TOTAL NUMBER OF OBSERVATIONS 97[illegible]

USAF ETAC [illegible] 0-14-5 (OL A) PREVIOUS EDITIONS OF THIS FORM ARE OBSOLETE

[illegible] CLIMATOLOGY BRANCH
[illegible] AIR WEATHER SERVICE/MAC

CEILING VERSUS VISIBILITY

[illegible] STATION NAME 74-[illegible] YEAR OCT

PERCENTAGE FREQUENCY OF OCCURRENCE
FROM HOURLY OBSERVATIONS

1500-1400

VISIBILITY STATUTE MILES

CEILING FEET	36	35	34	[illegible]	[illegible]	[illegible]	[illegible]	[illegible]	[illegible]	[illegible]	[illegible]	[illegible]	[illegible]	[illegible]
1.0	93.1	93.1	93.1	93.3	93.3	93.3	93.3	93.3	93.3	93.3	93.3	93.3	93.3	93.3
0.6	91.2	91.2	91.2	91.2	91.2	91.2	91.2	91.2	91.2	91.2	91.2	91.2	91.2	91.2
0.0	91.1	91.2	91.2	91.4	91.4	91.4	91.4	91.4	91.4	91.4	91.4	91.4	91.4	91.4
0.0	91.3	91.4	91.4	91.6	91.6	91.6	91.6	91.6	91.6	91.6	91.6	91.6	91.6	91.6
1.7	93.1	93.1	93.1	93.3	93.3	93.3	93.3	93.3	93.3	93.3	93.3	93.3	93.3	93.3
2.9	94.2	94.3	94.3	94.5	94.5	94.5	94.5	94.5	94.5	94.5	94.5	94.5	94.5	94.5
4.3	95.3	95.4	95.4	95.6	95.6	95.6	95.6	95.6	95.6	95.6	95.6	95.6	95.6	95.6
4.8	95.4	95.5	95.5	95.7	95.7	95.7	95.7	95.7	95.7	95.7	95.7	95.7	95.7	95.7
4.5	95.9	96.0	96.0	96.2	96.2	96.2	96.2	96.2	96.2	96.2	96.2	96.2	96.2	96.2
4.9	96.6	96.7	96.7	96.9	96.9	96.9	96.9	96.9	96.9	96.9	96.9	96.9	96.9	96.9
5.6	97.2	97.3	97.3	97.5	97.5	97.5	97.5	97.5	97.5	97.5	97.5	97.5	97.5	97.5
6.2	98.2	98.3	98.3	98.5	98.5	98.5	98.5	98.5	98.5	98.5	98.5	98.5	98.5	98.5
6.2	98.2	98.3	98.3	98.5	98.5	98.5	98.5	98.5	98.5	98.5	98.5	98.5	98.5	98.5
7.1	99.1	99.2	99.2	99.5	99.5	99.5	99.5	99.5	99.5	99.5	99.5	99.5	99.5	99.5
7.1	99.1	99.2	99.2	99.5	99.5	99.5	99.5	99.5	99.5	99.5	99.5	99.5	99.5	99.5
7.6	99.7	99.8	99.8	100.0	100.0	100.0	100.0	100.0	100.0	100.0	100.0	100.0	100.0	100.0
7.6	99.7	99.8	99.8	100.0	100.0	100.0	100.0	100.0	100.0	100.0	100.0	100.0	100.0	100.0
7.6	99.7	99.8	99.8	100.0	100.0	100.0	100.0	100.0	100.0	100.0	100.0	100.0	100.0	100.0
7.6	99.7	99.8	99.8	100.0	100.0	100.0	100.0	100.0	100.0	100.0	100.0	100.0	100.0	100.0
7.6	99.7	99.8	99.8	100.0	100.0	100.0	100.0	100.0	100.0	100.0	100.0	100.0	100.0	100.0
7.6	99.7	99.8	99.8	100.0	100.0	100.0	100.0	100.0	100.0	100.0	100.0	100.0	100.0	100.0
7.6	99.7	99.8	99.8	100.0	100.0	100.0	100.0	100.0	100.0	100.0	100.0	100.0	100.0	100.0
7.6	99.7	99.8	99.8	100.0	100.0	100.0	100.0	100.0	100.0	100.0	100.0	100.0	100.0	100.0
7.6	99.7	99.8	99.8	100.0	100.0	100.0	100.0	100.0	100.0	100.0	100.0	100.0	100.0	100.0
7.6	99.7	99.8	99.8	100.0	100.0	100.0	100.0	100.0	100.0	100.0	100.0	100.0	100.0	100.0
7.6	99.7	99.8	99.8	100.0	100.0	100.0	100.0	100.0	100.0	100.0	100.0	100.0	100.0	100.0
7.6	99.7	99.8	99.8	100.0	100.0	100.0	100.0	100.0	100.0	100.0	100.0	100.0	100.0	100.0
7.6	99.7	99.8	99.8	100.0	100.0	100.0	100.0	100.0	100.0	100.0	100.0	100.0	100.0	100.0
7.6	99.7	99.8	99.8	100.0	100.0	100.0	100.0	100.0	100.0	100.0	100.0	100.0	100.0	100.0

TOTAL NUMBER OF OBSERVATIONS 930

USAF ETAC [illegible] 0-14-5 (OL A) PREVIOUS EDITIONS OF THIS FORM ARE OBSOLETE

[illegible] CLIMATOLOGY BRANCH
[illegible]
[illegible] WEATHER SERVICE/MAC

CEILING VERSUS VISIBILITY

[illegible] | [illegible] AFB CA (STATION NAME) | 74-83 (YEAR) | [illegible]

PERCENTAGE FREQUENCY OF OCCURRENCE
FROM HOURLY OBSERVATIONS

[illegible]-1730

[illegible]

[illegible]	[illegible]	[illegible]	[illegible]	[illegible]	[illegible]	[illegible]	[illegible]	[illegible]	[illegible]	[illegible]	[illegible]	[illegible]	[illegible]	[illegible]	[illegible]
[illegible]	81.2	81.4	81.5	81.8	81.8	81.8	81.9	81.9	81.9	81.9	81.9	81.9	81.9	81.9	81.9
[illegible]	89.7	89.9	90.4	[illegible]	90.4	90.4	90.5	90.5	90.5	90.5	90.5	90.5	90.5	90.5	90.5
[illegible]	[illegible]	90.2	90.8	[illegible]	90.8	90.8	90.9	90.9	90.9	90.9	90.9	90.9	90.9	90.9	90.9
[illegible]	90.3	90.5	91.1	91.1	91.1	91.1	91.2	91.2	91.2	91.2	91.2	91.2	91.2	91.2	91.2
[illegible]	92.7	93.9	93.4	93.4	93.4	93.4	93.5	93.5	93.5	93.5	93.5	93.5	93.5	93.5	93.5
[illegible]	93.5	93.9	94.3	94.3	94.3	94.3	94.4	94.4	94.4	94.4	94.4	94.4	94.4	94.4	94.4
[illegible]	94.5	94.7	95.3	95.3	95.3	95.3	95.4	95.4	95.4	95.4	95.4	95.4	95.4	95.4	95.4
[illegible]	94.6	94.8	95.4	95.4	95.4	95.4	95.5	95.5	95.5	95.5	95.5	95.5	95.5	95.5	95.5
[illegible]	[illegible]	95.6	96.1	96.1	96.1	96.1	96.2	96.2	96.2	96.2	96.2	96.2	96.2	96.2	96.2
[illegible]	95.7	95.9	96.5	96.5	96.5	96.5	96.6	96.6	96.6	96.6	96.6	96.6	96.6	96.6	96.6
[illegible]	96.5	96.7	97.2	97.2	97.2	97.2	97.3	97.3	97.3	97.3	97.3	97.3	97.3	97.3	97.3
[illegible]	97.5	97.7	98.3	98.3	98.3	98.3	98.4	98.4	98.4	98.4	98.4	98.4	98.4	98.4	98.4
[illegible]	97.6	97.8	98.4	98.4	98.4	98.4	98.5	98.5	98.5	98.5	98.5	98.5	98.5	98.5	98.5
[illegible]	98.6	98.7	99.2	99.2	99.2	99.2	99.4	99.4	99.4	99.4	99.4	99.4	99.4	99.4	99.4
[illegible]	98.5	98.7	99.2	99.2	99.2	99.2	99.4	99.4	99.4	99.4	99.4	99.4	99.4	99.4	99.4
[illegible]	99.1	99.4	99.9	99.9	99.9	99.9	100.0	100.0	100.0	100.0	100.0	100.0	100.0	100.0	[illegible]
[illegible]	99.1	99.4	99.9	99.9	99.9	99.9	100.0	100.0	100.0	100.0	100.0	100.0	100.0	100.0	[illegible]
[illegible]	99.1	99.4	99.9	99.9	99.9	99.9	100.0	100.0	100.0	100.0	100.0	100.0	100.0	100.0	[illegible]
[illegible]	99.1	99.4	99.9	99.9	99.9	99.9	100.0	100.0	100.0	100.0	100.0	100.0	100.0	100.0	[illegible]
[illegible]	99.1	99.4	99.9	99.9	99.9	99.9	100.0	100.0	100.0	100.0	100.0	100.0	100.0	100.0	[illegible]
[illegible]	99.1	99.4	99.9	99.9	99.9	99.9	100.0	100.0	100.0	100.0	100.0	100.0	100.0	100.0	[illegible]
[illegible]	99.1	99.4	99.9	99.9	99.9	99.9	100.0	100.0	100.0	100.0	100.0	100.0	100.0	100.0	[illegible]
[illegible]	99.1	99.4	99.9	99.9	99.9	99.9	100.0	100.0	100.0	100.0	100.0	100.0	100.0	100.0	[illegible]
[illegible]	99.1	99.4	99.9	99.9	99.9	99.9	100.0	100.0	100.0	100.0	100.0	100.0	100.0	100.0	[illegible]
[illegible]	99.1	99.4	99.9	99.9	99.9	99.9	100.0	100.0	100.0	100.0	100.0	100.0	100.0	100.0	[illegible]
[illegible]	99.1	99.4	99.9	99.9	99.9	99.9	100.0	100.0	100.0	100.0	100.0	100.0	100.0	100.0	[illegible]
[illegible]	99.1	99.4	99.9	99.9	99.9	99.9	100.0	100.0	100.0	100.0	100.0	100.0	100.0	100.0	[illegible]
[illegible]	99.1	99.4	99.9	99.9	99.9	99.9	100.0	100.0	100.0	100.0	100.0	100.0	100.0	100.0	[illegible]

TOTAL NUMBER OF OBSERVATIONS [illegible]

USAF ETAC [illegible] 0-14-5 (OL A) PREVIOUS EDITIONS OF THIS FORM ARE OBSOLETE

AF CLIMATOLOGY BRANCH

AF [illegible] FOR SERVICE WAS

CEILING VERSUS VISIBILITY

[illegible] 74-83 OCT

PERCENTAGE FREQUENCY OF OCCURRENCE
FROM HOURLY OBSERVATIONS

[illegible]

4.1	95.9	96.1	96.1	96.1	96.1	96.1	96.7	96.4	96.4	96.4	96.4	96.4	96.4	96.4	96.4	96.4
5.4	91.4	92.1	92.1	92.1	92.1	92.1	92.4	92.5	92.5	92.5	92.5	92.5	92.5	92.5	92.5	92.5
7.4	92.6	92.8	92.8	92.8	92.8	92.8	93.1	93.1	93.1	93.1	93.1	93.1	93.1	93.1	93.1	93.1
7.1	92.6	92.9	92.9	92.9	92.9	92.9	93.1	93.2	93.2	93.2	93.2	93.2	93.2	93.2	93.2	93.2
7.1	94.1	94.4	94.4	94.4	94.4	94.4	94.6	94.7	94.7	94.7	94.7	94.7	94.7	94.7	94.7	94.7
7.4	95.5	95.8	95.8	95.8	95.8	95.8	96.1	96.1	96.1	96.1	96.1	96.1	96.1	96.1	96.1	96.1
4.3	96.4	96.9	96.9	96.9	96.9	96.9	97.1	97.1	97.1	97.1	97.1	97.1	97.1	97.1	97.1	97.1
4.3	96.4	96.9	96.8	96.9	96.9	96.9	97.1	97.1	97.1	97.1	97.1	97.1	97.1	97.1	97.1	97.1
4.4	96.6	96.9	96.9	96.9	96.9	96.9	97.1	97.2	97.2	97.2	97.2	97.2	97.2	97.2	97.2	97.2
4.5	96.7	97.3	97.3	97.3	97.3	97.3	97.2	97.3	97.3	97.3	97.3	97.3	97.3	97.3	97.3	97.3
7.1	97.2	97.5	97.5	97.5	97.5	97.5	97.7	97.8	97.8	97.8	97.8	97.8	97.8	97.8	97.8	97.8
5.2	98.2	98.5	98.5	98.5	98.5	98.5	98.7	98.8	98.8	98.8	98.8	98.8	98.8	98.8	98.8	98.8
5.2	98.2	98.5	98.5	98.5	98.5	98.5	98.7	98.8	98.8	98.8	98.8	98.8	98.8	98.8	98.8	98.8
6.5	99.1	99.4	99.4	99.4	99.4	99.4	99.6	99.7	99.7	99.7	99.7	99.7	99.7	99.7	99.7	99.7
6.5	99.1	99.4	99.4	99.4	99.4	99.4	99.6	99.7	99.7	99.7	99.7	99.7	99.7	99.7	99.7	99.7
6.9	99.4	99.7	99.7	99.7	99.7	99.7	99.91	00.0100	.0100	.0100	.0100	.0100	.0100	.0100	.0100	.0100
6.9	99.4	99.7	99.7	99.7	99.7	99.7	99.91	00.0100	.0100	.0100	.0100	.0100	.0100	.0100	.0100	.0100
6.9	99.4	99.7	99.7	99.7	99.7	99.7	99.91	00.0100	.0100	.0100	.0100	.0100	.0100	.0100	.0100	.0100
6.9	99.4	99.7	99.7	99.7	99.7	99.7	99.91	00.0100	.0100	.0100	.0100	.0100	.0100	.0100	.0100	.0100
6.9	99.4	99.7	99.7	99.7	99.7	99.7	99.91	00.0100	.0100	.0100	.0100	.0100	.0100	.0100	.0100	.0100
6.9	99.4	99.7	99.7	99.7	99.7	99.7	99.91	00.0100	.0100	.0100	.0100	.0100	.0100	.0100	.0100	.0100
6.9	99.4	99.7	99.7	99.7	99.7	99.7	99.91	00.0100	.0100	.0100	.0100	.0100	.0100	.0100	.0100	.0100
6.9	99.4	99.7	99.7	99.7	99.7	99.7	99.91	00.0100	.0100	.0100	.0100	.0100	.0100	.0100	.0100	.0100
6.9	99.4	99.7	99.7	99.7	99.7	99.7	99.91	00.0100	.0100	.0100	.0100	.0100	.0100	.0100	.0100	.0100
6.9	99.4	99.7	99.7	99.7	99.7	99.7	99.91	00.0100	.0100	.0100	.0100	.0100	.0100	.0100	.0100	.0100
6.9	99.4	99.7	99.7	99.7	99.7	99.7	99.91	00.0100	.0100	.0100	.0100	.0100	.0100	.0100	.0100	.0100
6.9	99.4	99.7	99.7	99.7	99.7	99.7	99.91	00.0100	.0100	.0100	.0100	.0100	.0100	.0100	.0100	.0100
6.9	99.4	99.7	99.7	99.7	99.7	99.7	99.91	00.0100	.0100	.0100	.0100	.0100	.0100	.0100	.0100	.0100

TOTAL NUMBER OF OBSERVATIONS 929

USAF ETAC [illegible] 0-14-5 (OL A) PREVIOUS EDITIONS OF THIS FORM ARE OBSOLETE

CEILING VERSUS VISIBILITY

PERCENTAGE FREQUENCY OF OCCURRENCE
FROM HOURLY OBSERVATIONS

[illegible]	[illegible]	[illegible]	85.1	[illegible]	85.7	85.7	85.7	85.7	85.7	85.8	85.8	85.8	85.8	85.8	85.8	85.8	[illegible]
87.4	89.3	89.5	91.4	91.1	91.2	91.2	91.2	91.2	91.2	91.3	91.3	91.3	91.3	91.3	91.3	91.3	[illegible]
[illegible]	[illegible]	90.7	91.6	92.3	92.4	92.4	92.4	92.4	92.4	92.4	92.6	92.6	92.6	92.6	92.6	92.6	[illegible]
88.8	90.6	92.9	91.6	92.4	92.6	92.6	92.6	92.6	92.6	92.6	92.7	92.7	92.7	92.7	92.7	92.7	92.7
[illegible]	[illegible]	97.2	93.1	93.8	93.9	93.9	93.9	93.9	93.9	93.9	94.0	94.0	94.0	94.0	94.0	94.0	[illegible]
92.4	92.4	97.1	94.1	94.8	94.9	94.9	94.9	94.9	94.9	94.9	95.0	95.0	95.0	95.0	95.0	95.0	[illegible]
[illegible]	94.6	94.9	95.6	96.6	96.7	96.7	96.7	96.7	96.7	96.7	96.8	96.8	96.8	96.8	96.8	96.8	[illegible]
92.1	94.6	94.6	95.8	96.6	96.7	96.7	96.7	96.7	96.7	96.7	96.8	96.8	96.8	96.8	96.8	96.8	96.8
[illegible]	95.4	95.6	96.6	97.4	97.5	97.5	97.5	97.5	97.5	97.5	97.6	97.6	97.6	97.6	97.6	97.6	97.6
[illegible]	95.4	95.6	96.6	97.4	97.5	97.5	97.5	97.5	97.5	97.6	97.6	97.6	97.6	97.6	97.6	97.6	97.6
[illegible]	[illegible]	95.9	97.1	97.7	97.9	97.9	97.9	97.9	97.9	97.9	98.0	98.0	98.0	98.0	98.0	98.0	[illegible]
97.3	95.9	96.2	97.2	98.1	98.1	98.1	98.1	98.1	98.1	98.2	98.2	98.2	98.2	98.2	98.2	98.2	[illegible]
[illegible]	96.1	96.7	97.2	98.1	98.2	98.2	98.2	98.2	98.2	98.3	98.3	98.3	98.3	98.3	98.3	98.3	[illegible]
97.5	96.4	96.6	97.6	98.4	98.5	98.5	98.5	98.5	98.5	98.6	98.6	98.6	98.6	98.6	98.6	98.6	98.6
[illegible]	96.4	96.[illegible]	97.5	98.4	98.5	98.5	98.5	98.5	98.5	98.6	98.6	98.6	98.6	98.6	98.6	98.6	98.6
94.5	97.2	97.4	98.4	99.2	99.3	99.3	99.3	99.3	99.3	99.4	99.4	99.4	99.4	99.4	99.4	99.4	99.4
94.5	97.2	97.7	98.9	99.7	99.8	99.8	99.8	99.8	99.8	99.9	99.9	99.9	99.9	99.9	99.9	99.9	99.9
94.6	97.3	97.9	99.1	99.8	99.9	99.9	99.9	99.9	99.9	100.0	100.0	100.0	100.0	100.0	100.0	100.0	[illegible]
94.6	97.3	97.9	99.0	99.8	99.9	99.9	99.9	99.9	99.9	100.0	100.0	100.0	100.0	100.0	100.0	100.0	[illegible]
94.6	97.3	97.9	99.1	99.8	99.9	99.9	99.9	99.9	99.9	100.0	100.0	100.0	100.0	100.0	100.0	100.0	[illegible]
94.6	97.3	97.9	99.1	99.8	99.9	99.9	99.9	99.9	99.9	100.0	100.0	100.0	100.0	100.0	100.0	100.0	[illegible]
94.6	97.3	97.9	99.1	99.8	99.9	99.9	99.9	99.9	99.9	100.0	100.0	100.0	100.0	100.0	100.0	100.0	[illegible]
94.6	97.3	97.9	99.1	99.8	99.9	99.9	99.9	99.9	99.9	100.0	100.0	100.0	100.0	100.0	100.0	100.0	[illegible]
94.6	97.3	97.9	99.1	99.8	99.9	99.9	99.9	99.9	99.9	100.0	100.0	100.0	100.0	100.0	100.0	100.0	[illegible]
94.6	97.3	97.9	99.1	99.8	99.9	99.9	99.9	99.9	99.9	100.0	100.0	100.0	100.0	100.0	100.0	100.0	[illegible]
94.6	97.3	97.9	99.1	99.8	99.9	99.9	99.9	99.9	99.9	100.0	100.0	100.0	100.0	100.0	100.0	100.0	[illegible]
94.6	97.3	97.9	99.1	99.8	99.9	99.9	99.9	99.9	99.9	100.0	100.0	100.0	100.0	100.0	100.0	100.0	[illegible]
94.6	97.3	97.9	99.1	99.8	99.9	99.9	99.9	99.9	99.9	100.0	100.0	100.0	100.0	100.0	100.0	100.0	[illegible]

TOTAL NUMBER OF OBSERVATIONS [illegible]

USAF ETAC [illegible] 0-14-5 (OL A) PREVIOUS EDITIONS OF THIS FORM ARE OBSOLETE

[illegible] METEOROLOGY BRANCH
[illegible]
[illegible] WEATHER SERVICE/MAC

CEILING VERSUS VISIBILITY

[illegible] [illegible] AFB, CA — 74-63 — NOV

PERCENTAGE FREQUENCY OF OCCURRENCE
FROM HOURLY OBSERVATIONS

[illegible]-1100

[illegible]	[illegible]	[illegible]	81.3	81.5	81.5	81.5	81.5	81.5	81.5	81.5	81.5	81.5	81.5	81.5	81.5	81.5	81.5
[illegible]	87.6	89.3	89.7	[illegible]	89.[illegible]	89.2	89.2	89.2	89.2	89.2	89.2	89.2	89.2	89.2	89.2	89.2	89.2
[illegible]	[illegible]	89.4	[illegible]	[illegible]	89.6	89.6	89.6	89.6	89.6	89.6	89.6	89.6	89.6	89.6	89.6	89.6	89.6
[illegible]	[illegible]	89.3	89.8	[illegible]	[illegible]	90.2	90.2	90.2	90.2	90.2	90.2	90.2	90.2	90.2	90.2	90.2	90.2
[illegible]	91.6	92.5	92.9	93.1	93.1	93.1	93.1	93.1	93.1	93.1	93.1	93.1	93.1	93.1	93.1	93.1	93.1
[illegible]	[illegible]	93.2	93.7	93.7	93.9	93.9	93.9	93.9	93.9	93.9	93.9	93.9	93.9	93.9	93.9	93.9	93.9
[illegible]	[illegible]	95.7	95.2	96.4	96.4	96.4	96.4	96.4	96.4	96.4	96.4	96.4	96.4	96.4	96.4	96.4	96.4
[illegible]	[illegible]	95.7	96.2	96.4	96.4	96.4	96.4	96.4	96.4	96.4	96.4	96.4	96.4	96.4	96.4	96.4	96.4
[illegible]	[illegible]	96.3	96.7	97.0	97.0	97.0	97.0	97.0	97.0	97.0	97.0	97.0	97.0	97.0	97.0	97.0	97.0
[illegible]	95.7	96.4	96.8	97.1	97.1	97.1	97.1	97.1	97.1	97.1	97.1	97.1	97.1	97.1	97.1	97.1	97.1
[illegible]	[illegible]	97.[illegible]	97.4	97.6	97.6	97.6	97.6	97.6	97.6	97.6	97.6	97.6	97.6	97.6	97.6	97.6	97.6
[illegible]	97.[illegible]	97.6	98.1	98.3	98.3	98.4	98.4	98.4	98.4	98.4	98.4	98.4	98.4	98.4	98.4	98.4	98.4
[illegible]	97.6	97.6	98.1	98.3	98.3	98.4	98.4	98.4	98.4	98.4	98.4	98.4	98.4	98.4	98.4	98.4	98.4
[illegible]	97.4	98.1	98.5	98.8	98.8	98.9	98.9	98.9	98.9	98.9	98.9	98.9	98.9	98.9	98.9	98.9	98.9
[illegible]	7.4	98.1	98.5	98.8	[illegible]	98.9	98.9	98.9	98.9	98.9	98.9	98.9	98.9	98.9	98.9	98.9	98.9
[illegible]	97.9	98.8	99.[illegible]	99.2	99.2	99.3	99.3	99.3	99.3	99.3	99.3	99.3	99.3	99.3	99.3	99.3	99.3
[illegible]	[illegible]	98.8	99.3	99.5	99.5	99.7	99.7	99.7	99.7	99.7	99.7	99.7	99.7	99.7	99.7	99.7	99.7
[illegible]	[illegible]	98.8	99.3	99.5	99.5	99.7	99.7	99.7	99.7	99.7	99.7	99.7	99.7	99.7	99.7	99.7	99.7
[illegible]	[illegible]	99.8	99.3	99.5	99.5	99.7	99.7	99.7	99.7	99.7	99.7	99.7	99.7	99.7	99.7	99.7	99.7
[illegible]	96.3	99.1	99.7	99.9	99.9	99.9	100.0	100.0	100.0	100.0	100.0	100.0	100.0	100.0	100.0	100.0	100.0
[illegible]	96.3	99.1	99.7	99.9	99.9	99.9	100.0	100.0	100.0	100.0	100.0	100.0	100.0	100.0	100.0	100.0	100.0
[illegible]	96.3	99.1	99.7	99.9	99.9	99.9	100.0	100.0	100.0	100.0	100.0	100.0	100.0	100.0	100.0	100.0	100.0
[illegible]	[illegible]	99.1	99.7	99.9	99.9	99.9	100.0	100.0	100.0	100.0	100.0	100.0	100.0	100.0	100.0	100.0	100.0
[illegible]	[illegible]	99.1	99.7	99.9	99.9	99.9	100.0	100.0	100.0	100.0	100.0	100.0	100.0	100.0	100.0	100.0	100.0
[illegible]	96.3	99.1	99.7	99.9	99.9	99.9	100.0	100.0	100.0	100.0	100.0	100.0	100.0	100.0	100.0	100.0	100.0
[illegible]	96.3	99.1	99.7	99.9	99.9	99.9	100.0	100.0	100.0	100.0	100.0	100.0	100.0	100.0	100.0	100.0	100.0
[illegible]	96.3	99.1	99.7	99.9	99.9	99.9	100.0	100.0	100.0	100.0	100.0	100.0	100.0	100.0	100.0	100.0	100.0
[illegible]	96.3	99.1	99.7	99.9	99.9	99.9	100.0	100.0	100.0	100.0	100.0	100.0	100.0	100.0	100.0	100.0	100.0
[illegible]	96.3	99.1	99.7	99.9	99.9	99.9	100.0	100.0	100.0	100.0	100.0	100.0	100.0	100.0	100.0	100.0	100.0
[illegible]	96.3	99.1	99.7	99.9	99.9	99.9	100.0	100.0	100.0	100.0	100.0	100.0	100.0	100.0	100.0	100.0	100.0

TOTAL NUMBER OF OBSERVATIONS [illegible]

USAF [illegible] 0-14-5 (OL-A) PREVIOUS EDITIONS IN THIS FORM ARE OBSOLETE

[illegible] CLIMATOLOGY STATION
[illegible]
[illegible] WEATHER SERVICE [illegible]

CEILING VERSUS VISIBILITY

[illegible] [illegible] (A) STATION NAME 74-82 [illegible] NOV

PERCENTAGE FREQUENCY OF OCCURRENCE
FROM HOURLY OBSERVATIONS

1500-1400

[illegible]

7[illegible]	79.1	79.1	79.1	79.1	79.1	79.1	79.1	79.1	79.1	79.1	79.1	79.1	79.1	79.1	79.1	79.1	79.1
[illegible]	86.9	86.9	86.9	86.9	86.9	86.9	86.9	86.9	86.9	86.9	86.9	86.9	86.9	86.9	86.9	86.9	86.9
[illegible]	87.4	87.4	87.4	87.4	87.4	87.4	87.4	87.4	87.4	87.4	87.4	87.4	87.4	87.4	87.4	87.4	87.4
[illegible]	87.8	87.8	87.8	87.8	87.8	87.8	87.8	87.8	87.8	87.8	87.8	87.8	87.8	87.8	87.8	87.8	87.8
[illegible]	[illegible]	90.1	90.1	90.1	90.1	90.1	90.1	90.1	90.1	90.1	90.1	90.1	90.1	90.1	90.1	90.1	90.1
[illegible]	91.4	91.4	91.4	91.4	91.4	91.4	91.4	91.4	91.4	91.4	91.4	91.4	91.4	91.4	91.4	91.4	91.4
[illegible]	94.4	94.4	94.4	94.4	94.4	94.4	94.4	94.4	94.4	94.4	94.4	94.4	94.4	94.4	94.4	94.4	94.4
[illegible]	94.6	94.6	94.6	94.6	94.6	94.6	94.6	94.6	94.6	94.6	94.6	94.6	94.6	94.6	94.6	94.6	94.6
[illegible]	95.6	95.6	95.6	95.6	95.6	95.6	95.6	95.6	95.6	95.6	95.6	95.6	95.6	95.6	95.6	95.6	95.6
[illegible]	95.7	95.7	95.7	95.7	95.7	95.7	95.7	95.7	95.7	95.7	95.7	95.7	95.7	95.7	95.7	95.7	95.7
[illegible]	96.4	96.4	96.4	96.4	96.4	96.4	96.4	96.4	96.4	96.4	96.4	96.4	96.4	96.4	96.4	96.4	96.4
[illegible]	97.6	97.6	97.6	97.6	97.6	97.6	97.6	97.6	97.6	97.6	97.6	97.6	97.6	97.6	97.6	97.6	97.6
[illegible]	97.6	97.6	97.6	97.6	97.6	97.6	97.6	97.6	97.6	97.6	97.6	97.6	97.6	97.6	97.6	97.6	97.6
[illegible]	98.5	98.5	98.5	98.5	98.5	98.5	98.5	98.5	98.5	98.5	98.5	98.5	98.5	98.5	98.5	98.5	98.5
[illegible]	98.5	98.5	98.5	98.5	98.5	98.5	98.5	98.5	98.5	98.5	98.5	98.5	98.5	98.5	98.5	98.5	98.5
[illegible]	99.3	99.3	99.5	99.5	99.5	99.5	99.5	99.5	99.5	99.5	99.5	99.5	99.5	99.5	99.5	99.5	99.5
[illegible]	99.3	99.5	99.5	99.5	99.5	99.5	99.5	99.5	99.5	99.5	99.5	99.5	99.5	99.5	99.5	99.5	99.5
[illegible]	99.8	99.8	100.0	100.0	100.0	100.0	100.0	100.0	100.0	100.0	100.0	100.0	100.0	100.0	100.0	100.0	[illegible]
[illegible]	99.8	99.8	100.0	100.0	100.0	100.0	100.0	100.0	100.0	100.0	100.0	100.0	100.0	100.0	100.0	100.0	[illegible]
[illegible]	99.8	99.8	100.0	100.0	100.0	100.0	100.0	100.0	100.0	100.0	100.0	100.0	100.0	100.0	100.0	100.0	[illegible]
[illegible]	99.8	99.8	100.0	100.0	100.0	100.0	100.0	100.0	100.0	100.0	100.0	100.0	100.0	100.0	100.0	100.0	[illegible]
[illegible]	99.8	99.8	100.0	100.0	100.0	100.0	100.0	100.0	100.0	100.0	100.0	100.0	100.0	100.0	100.0	100.0	[illegible]
[illegible]	99.8	99.8	100.0	100.0	100.0	100.0	100.0	100.0	100.0	100.0	100.0	100.0	100.0	100.0	100.0	100.0	[illegible]
[illegible]	99.8	99.8	100.0	100.0	100.0	100.0	100.0	100.0	100.0	100.0	100.0	100.0	100.0	100.0	100.0	100.0	[illegible]
[illegible]	99.8	99.8	100.0	100.0	100.0	100.0	100.0	100.0	100.0	100.0	100.0	100.0	100.0	100.0	100.0	100.0	[illegible]
[illegible]	99.8	99.8	100.0	100.0	100.0	100.0	100.0	100.0	100.0	100.0	100.0	100.0	100.0	100.0	100.0	100.0	[illegible]
[illegible]	99.8	99.8	100.0	100.0	100.0	100.0	100.0	100.0	100.0	100.0	100.0	100.0	100.0	100.0	100.0	100.0	[illegible]
[illegible]	99.8	99.8	100.0	100.0	100.0	100.0	100.0	100.0	100.0	100.0	100.0	100.0	100.0	100.0	100.0	100.0	[illegible]

TOTAL NUMBER OF OBSERVATIONS [illegible]

USAF [illegible] 0-14-5 (OL A) PREVIOUS EDITIONS OF THIS FORM ARE OBSOLETE

CEILING VERSUS VISIBILITY

PERCENTAGE FREQUENCY OF OCCURRENCE
(FROM HOURLY OBSERVATIONS)

7.4	7.4	7.4	7.4	7.4	7.4	7.4	7.4	7.4	7.4	7.4	7.4	7.4	7.4	7.4	7.4	7.4	7.4
8.5	8.5	8.5	8.5	8.5	8.5	8.5	8.5	8.5	8.5	8.5	8.5	8.5	8.5	8.5	8.5	8.5	8.5
87.4	87.4	87.4	87.4	87.4	87.4	87.4	87.4	87.4	87.4	87.4	87.4	87.4	87.4	87.4	87.4	87.4	87.4
87.8	87.8	87.8	87.8	87.8	87.8	87.8	87.8	87.8	87.8	87.8	87.8	87.8	87.8	87.8	87.8	87.8	87.8
90.8	90.8	90.8	90.8	90.8	90.8	90.8	90.8	90.8	90.8	90.8	90.8	90.8	90.8	90.8	90.8	90.8	90.8
91.8	91.8	91.8	91.8	91.8	91.8	91.8	91.8	91.8	91.8	91.8	91.8	91.8	91.8	91.8	91.8	91.8	91.8
94.3	94.3	94.3	94.3	94.3	94.3	94.3	94.3	94.3	94.3	94.3	94.3	94.3	94.3	94.3	94.3	94.3	94.3
94.8	94.8	94.8	94.8	94.8	94.8	94.8	94.8	94.8	94.8	94.8	94.8	94.8	94.8	94.8	94.8	94.8	94.8
95.8	95.8	95.8	95.8	95.8	95.8	95.8	95.8	95.8	95.8	95.8	95.8	95.8	95.8	95.8	95.8	95.8	95.8
96.2	96.2	96.2	96.2	96.2	96.2	96.2	96.2	96.2	96.2	96.2	96.2	96.2	96.2	96.2	96.2	96.2	96.2
97.2	97.2	97.2	97.2	97.2	97.2	97.2	97.2	97.2	97.2	97.2	97.2	97.2	97.2	97.2	97.2	97.2	97.2
97.3	97.3	97.3	97.3	97.3	97.3	97.3	97.3	97.3	97.3	97.3	97.3	97.3	97.3	97.3	97.3	97.3	97.3
97.3	97.3	97.3	97.3	97.3	97.3	97.3	97.3	97.3	97.3	97.3	97.3	97.3	97.3	97.3	97.3	97.3	97.3
97.6	97.6	97.6	97.6	97.6	97.6	97.6	97.6	97.6	97.6	97.6	97.6	97.6	97.6	97.6	97.6	97.6	97.6
97.9	97.9	97.9	97.9	97.9	97.9	97.9	97.9	97.9	97.9	97.9	97.9	97.9	97.9	97.9	97.9	97.9	97.9
99.2	99.2	99.2	99.2	99.2	99.2	99.2	99.2	99.2	99.2	99.2	99.2	99.2	99.2	99.2	99.2	99.2	99.2
99.4	99.4	99.4	99.4	99.4	99.4	99.4	99.4	99.4	99.4	99.4	99.4	99.4	99.4	99.4	99.4	99.4	99.4
99.9	99.9	99.9	99.9	99.9	99.9	99.9	99.9	99.9	99.9	99.9	99.9	99.9	99.9	99.9	99.9	99.9	99.9
99.9	99.9	99.9	99.9	99.9	99.9	99.9	99.9	99.9	99.9	99.9	99.9	99.9	99.9	99.9	99.9	99.9	99.9
99.9	99.9	99.9	99.9	100.0	100.0	100.0	100.0	100.0	100.0	100.0	100.0	100.0	100.0	100.0	100.0	100.0	100.0
99.9	99.9	99.9	99.9	100.0	100.0	100.0	100.0	100.0	100.0	100.0	100.0	100.0	100.0	100.0	100.0	100.0	100.0
99.9	99.9	99.9	99.9	100.0	100.0	100.0	100.0	100.0	100.0	100.0	100.0	100.0	100.0	100.0	100.0	100.0	100.0
99.9	99.9	99.9	99.9	100.0	100.0	100.0	100.0	100.0	100.0	100.0	100.0	100.0	100.0	100.0	100.0	100.0	100.0
99.9	99.9	99.9	99.9	100.0	100.0	100.0	100.0	100.0	100.0	100.0	100.0	100.0	100.0	100.0	100.0	100.0	100.0
99.9	99.9	99.9	99.9	100.0	100.0	100.0	100.0	100.0	100.0	100.0	100.0	100.0	100.0	100.0	100.0	100.0	100.0
99.9	99.9	99.9	99.9	100.0	100.0	100.0	100.0	100.0	100.0	100.0	100.0	100.0	100.0	100.0	100.0	100.0	100.0
99.9	99.9	99.9	99.9	100.0	100.0	100.0	100.0	100.0	100.0	100.0	100.0	100.0	100.0	100.0	100.0	100.0	100.0
99.9	99.9	99.9	99.9	100.0	100.0	100.0	100.0	100.0	100.0	100.0	100.0	100.0	100.0	100.0	100.0	100.0	100.0
99.9	99.9	99.9	99.9	100.0	100.0	100.0	100.0	100.0	100.0	100.0	100.0	100.0	100.0	100.0	100.0	100.0	100.0

TOTAL NUMBER OF OBSERVATIONS _____ 886

USAF ETAC FORM 0-14-5 (OL A) PREVIOUS EDITIONS OF THIS FORM ARE OBSOLETE

[illegible] AL CLIMATOLOGY BRANCH
[illegible]
[illegible] SERVICE [illegible]

CEILING VERSUS VISIBILITY

[illegible] [illegible] STATION NAME 79-83 [illegible] NOV

PERCENTAGE FREQUENCY OF OCCURRENCE
FROM HOURLY OBSERVATIONS

[illegible]

[illegible]	[illegible]	[illegible]	[illegible]	[illegible]	[illegible]	[illegible]	[illegible]	[illegible]	[illegible]	[illegible]	[illegible]	[illegible]	[illegible]	[illegible]	[illegible]
4.5	96.4	96.4	96.4	96.4	96.4	96.4	96.4	96.4	96.4	96.4	96.4	96.4	96.4	96.4	96.4
9.1	97.8	98.2	98.2	98.2	98.2	98.2	98.2	98.2	98.2	98.2	98.2	98.2	98.2	98.2	98.2
8.1	97.9	98.1	98.0	98.0	98.0	98.0	98.0	98.0	98.0	98.0	98.0	98.0	98.0	98.0	98.0
8.1	98.1	98.1	98.1	98.1	98.1	98.1	98.1	98.1	98.1	98.1	98.1	98.1	98.1	98.1	98.1
7.7	92.5	92.9	92.9	92.9	92.9	92.9	92.9	92.9	92.9	92.9	92.9	92.9	92.9	92.9	92.9
11.6	93.8	93.9	93.9	93.9	93.9	93.9	93.9	93.9	93.9	93.9	93.9	93.9	93.9	93.9	93.9
7.4	95.6	95.7	95.7	95.7	95.7	95.7	95.7	95.7	95.7	95.7	95.7	95.7	95.7	95.7	95.7
7.5	95.8	96.3	96.3	96.3	96.3	96.3	96.3	96.3	96.3	96.3	96.3	96.3	96.3	96.3	96.3
[illegible]	96.3	96.7	96.7	96.7	96.7	96.7	96.7	96.7	96.7	96.7	96.7	96.7	96.7	96.7	96.7
4.4	96.5	97.1	97.1	97.1	97.1	97.1	97.1	97.1	97.1	97.1	97.1	97.1	97.1	97.1	97.1
4.5	96.9	97.3	97.3	97.3	97.3	97.3	97.3	97.3	97.3	97.3	97.3	97.3	97.3	97.3	97.3
4.2	97.3	97.7	97.7	97.7	97.7	97.7	97.7	97.7	97.7	97.7	97.7	97.7	97.7	97.7	97.7
4.5	97.3	97.7	97.7	97.7	97.7	97.7	97.7	97.7	97.7	97.7	97.7	97.7	97.7	97.7	97.7
4.4	97.7	98.2	98.2	98.2	98.2	98.2	98.2	98.2	98.2	98.2	98.2	98.2	98.2	98.2	98.2
5.7	98.1	98.5	98.5	98.5	98.5	98.5	98.5	98.5	98.5	98.5	98.5	98.5	98.5	98.5	98.5
6.7	99.2	99.7	99.7	99.7	99.7	99.7	99.7	99.7	99.7	99.7	99.7	99.7	99.7	99.7	99.7
6.7	99.4	99.9	99.9	99.9	99.9	99.9	99.9	99.9	99.9	99.9	99.9	99.9	99.9	99.9	99.9
6.5	99.51	0.0100	0.0100	0.0100	0.0100	0.0100	0.0100	0.0100	0.0100	0.0100	0.0100	0.0100	0.0100	0.0100	0.0100
6.5	99.51	0.0100	0.0100	0.0100	0.0100	0.0100	0.0100	0.0100	0.0100	0.0100	0.0100	0.0100	0.0100	0.0100	0.0100
6.5	99.51	0.0100	0.0100	0.0100	0.0100	0.0100	0.0100	0.0100	0.0100	0.0100	0.0100	0.0100	0.0100	0.0100	0.0100
6.5	99.51	0.0100	0.0100	0.0100	0.0100	0.0100	0.0100	0.0100	0.0100	0.0100	0.0100	0.0100	0.0100	0.0100	0.0100
6.5	99.51	0.0100	0.0100	0.0100	0.0100	0.0100	0.0100	0.0100	0.0100	0.0100	0.0100	0.0100	0.0100	0.0100	0.0100
6.5	99.51	0.0100	0.0100	0.0100	0.0100	0.0100	0.0100	0.0100	0.0100	0.0100	0.0100	0.0100	0.0100	0.0100	0.0100
6.5	99.51	0.0100	0.0100	0.0100	0.0100	0.0100	0.0100	0.0100	0.0100	0.0100	0.0100	0.0100	0.0100	0.0100	0.0100
6.5	99.51	0.0100	0.0100	0.0100	0.0100	0.0100	0.0100	0.0100	0.0100	0.0100	0.0100	0.0100	0.0100	0.0100	0.0100
6.5	99.51	0.0100	0.0100	0.0100	0.0100	0.0100	0.0100	0.0100	0.0100	0.0100	0.0100	0.0100	0.0100	0.0100	0.0100
6.5	99.51	0.0100	0.0100	0.0100	0.0100	0.0100	0.0100	0.0100	0.0100	0.0100	0.0100	0.0100	0.0100	0.0100	0.0100
6.5	99.51	0.0100	0.0100	0.0100	0.0100	0.0100	0.0100	0.0100	0.0100	0.0100	0.0100	0.0100	0.0100	0.0100	0.0100
6.5	99.51	0.0100	0.0100	0.0100	0.0100	0.0100	0.0100	0.0100	0.0100	0.0100	0.0100	0.0100	0.0100	0.0100	0.0100
6.5	99.51	0.0100	0.0100	0.0100	0.0100	0.0100	0.0100	0.0100	0.0100	0.0100	0.0100	0.0100	0.0100	0.0100	0.0100
6.5	99.51	0.0100	0.0100	0.0100	0.0100	0.0100	0.0100	0.0100	0.0100	0.0100	0.0100	0.0100	0.0100	0.0100	0.0100

TOTAL NUMBER OF OBSERVATIONS 686

USAF ETAC [illegible] 0-14-5 (OL A) PREVIOUS EDITIONS OF THIS FORM ARE OBSOLETE

CEILING VERSUS VISIBILITY

PERCENTAGE FREQUENCY OF OCCURRENCE
FROM HOURLY OBSERVATIONS

4.1	97.8	97.8	97.8	97.8	97.8	97.8	97.8	97.8	97.8	97.8	97.8	97.8	97.8	97.8	97.8	97.8	97.8
4.2	91.5	91.5	91.5	91.5	91.5	91.5	91.5	91.5	91.5	91.5	91.5	91.5	91.5	91.5	91.5	91.5	91.5
4.3	91.5	91.5	91.5	91.5	91.5	91.5	91.5	91.5	91.5	91.5	91.5	91.5	91.5	91.5	91.5	91.5	91.5
4.4	91.5	91.5	91.5	91.5	91.5	91.5	91.5	91.5	91.5	91.5	91.5	91.5	91.5	91.5	91.5	91.5	91.5
4.5	91.5	91.5	91.5	91.5	91.5	91.5	91.5	91.5	91.5	91.5	91.5	91.5	91.5	91.5	91.5	91.5	91.5
4.7	94.2	94.2	94.2	94.2	94.2	94.2	94.2	94.2	94.2	94.2	94.2	94.2	94.2	94.2	94.2	94.2	94.2
4.8	95.2	95.2	95.2	95.2	95.2	95.2	95.2	95.2	95.2	95.2	95.2	95.2	95.2	95.2	95.2	95.2	95.2
4.9	97.3	97.3	97.3	97.3	97.3	97.3	97.3	97.3	97.3	97.3	97.3	97.3	97.3	97.3	97.3	97.3	97.3
4.9	97.6	97.6	97.6	97.6	97.6	97.6	97.6	97.6	97.6	97.6	97.6	97.6	97.6	97.6	97.6	97.6	97.6
5.0	98.3	98.3	98.3	98.3	98.3	98.3	98.3	98.3	98.3	98.3	98.3	98.3	98.3	98.3	98.3	98.3	98.3
5.0	98.6	98.6	98.6	98.6	98.6	98.6	98.6	98.6	98.6	98.6	98.6	98.6	98.6	98.6	98.6	98.6	98.6
6.3	98.6	99.0	99.0	99.0	99.0	99.0	99.0	99.0	99.0	99.0	99.0	99.0	99.0	99.0	99.0	99.0	99.0
6.3	98.6	99.0	99.0	99.0	99.0	99.0	99.0	99.0	99.0	99.0	99.0	99.0	99.0	99.0	99.0	99.0	99.0
6.3	98.6	99.0	99.0	99.0	99.0	99.0	99.0	99.0	99.0	99.0	99.0	99.0	99.0	99.0	99.0	99.0	99.0
6.3	98.6	99.0	99.0	99.0	99.0	99.0	99.0	99.0	99.0	99.0	99.0	99.0	99.0	99.0	99.0	99.0	99.0
6.4	99.3	99.3	99.3	99.3	99.3	99.3	99.3	99.3	99.3	99.3	99.3	99.3	99.3	99.3	99.3	99.3	99.3
6.4	99.3	99.7	99.7	99.7	99.7	99.7	99.7	99.7	99.7	99.7	99.7	99.7	99.7	99.7	99.7	99.7	99.7
6.6	99.7	100.0	100.0	100.0	100.0	100.0	100.0	100.0	100.0	100.0	100.0	100.0	100.0	100.0	100.0	100.0	100.0
6.6	99.7	100.0	100.0	100.0	100.0	100.0	100.0	100.0	100.0	100.0	100.0	100.0	100.0	100.0	100.0	100.0	100.0
6.6	99.7	100.0	100.0	100.0	100.0	100.0	100.0	100.0	100.0	100.0	100.0	100.0	100.0	100.0	100.0	100.0	100.0
6.6	99.7	100.0	100.0	100.0	100.0	100.0	100.0	100.0	100.0	100.0	100.0	100.0	100.0	100.0	100.0	100.0	100.0
6.6	99.7	100.0	100.0	100.0	100.0	100.0	100.0	100.0	100.0	100.0	100.0	100.0	100.0	100.0	100.0	100.0	100.0
6.6	99.7	100.0	100.0	100.0	100.0	100.0	100.0	100.0	100.0	100.0	100.0	100.0	100.0	100.0	100.0	100.0	100.0
6.6	99.7	100.0	100.0	100.0	100.0	100.0	100.0	100.0	100.0	100.0	100.0	100.0	100.0	100.0	100.0	100.0	100.0
6.6	99.7	100.0	100.0	100.0	100.0	100.0	100.0	100.0	100.0	100.0	100.0	100.0	100.0	100.0	100.0	100.0	100.0
6.6	99.7	100.0	100.0	100.0	100.0	100.0	100.0	100.0	100.0	100.0	100.0	100.0	100.0	100.0	100.0	100.0	100.0
6.6	99.7	100.0	100.0	100.0	100.0	100.0	100.0	100.0	100.0	100.0	100.0	100.0	100.0	100.0	100.0	100.0	100.0
6.6	99.7	100.0	100.0	100.0	100.0	100.0	100.0	100.0	100.0	100.0	100.0	100.0	100.0	100.0	100.0	100.0	100.0
6.6	99.7	100.0	100.0	100.0	100.0	100.0	100.0	100.0	100.0	100.0	100.0	100.0	100.0	100.0	100.0	100.0	100.0

TOTAL NUMBER OF OBSERVATIONS 224

USAF ETAC 0-14-5 (OL A) PREVIOUS EDITIONS OF THIS FORM ARE OBSOLETE

CEILING VERSUS VISIBILITY

PERCENTAGE FREQUENCY OF OCCURRENCE
FROM HOURLY OBSERVATIONS

[illegible]	[illegible]	[illegible]	[illegible]	[illegible]	[illegible]	83.0	83.0	83.0	83.0	83.0	83.0	83.0	83.0	83.0	83.0	83.0	83.4
[illegible]	85.7	85.8	86.3	87.3	87.3	87.3	87.3	87.3	87.3	87.3	87.5	87.5	87.5	87.5	87.6	87.7	[illegible]
[illegible]	[illegible]	87.1	87.1	87.6	87.6	87.6	87.6	87.6	87.6	87.6	87.8	87.8	87.8	87.8	87.9	88.0	[illegible]
[illegible]	88.4	88.5	88.4	88.9	88.9	88.9	88.9	88.9	88.9	88.9	89.2	89.2	89.2	89.2	89.3	89.4	[illegible]
[illegible]	[illegible]	89.7	89.7	90.2	90.2	90.2	90.2	90.2	90.2	90.2	90.4	90.4	90.4	90.4	90.6	90.9	[illegible]
[illegible]	90.5	90.7	91.2	91.2	91.3	91.3	91.3	91.3	91.3	91.3	91.5	91.5	91.5	91.5	91.8	92.0	[illegible]
[illegible]	91.7	91.9	92.9	93.3	93.5	93.5	93.5	93.5	93.5	93.5	93.7	93.7	93.7	93.7	93.9	94.1	[illegible]
[illegible]	91.7	91.9	92.2	93.3	93.5	93.5	93.5	93.5	93.5	93.5	93.7	93.7	93.7	93.7	93.9	94.1	[illegible]
[illegible]	[illegible]	93.9	93.9	94.4	94.5	94.5	94.5	94.5	94.5	94.5	94.7	94.7	94.7	94.7	94.9	95.2	[illegible]
[illegible]	92.5	93.2	94.5	94.5	94.6	94.6	94.6	94.6	94.6	94.6	94.8	94.8	94.8	94.8	95.0	95.3	[illegible]
[illegible]	[illegible]	93.7	94.7	95.4	95.5	95.5	95.5	95.5	95.5	95.5	95.7	95.7	95.7	95.7	95.9	96.2	[illegible]
1.7	94.7	95.1	96.1	96.7	96.8	96.8	96.8	96.8	96.8	96.8	97.1	97.1	97.1	97.1	97.3	97.5	[illegible]
1.7	94.7	95.9	96.1	96.7	96.8	96.8	96.8	96.8	96.8	96.8	97.1	97.1	97.1	97.1	97.3	97.5	[illegible]
[illegible]	95.4	95.9	97.3	97.6	97.7	97.7	97.7	97.7	97.7	97.7	98.0	98.0	98.0	98.0	98.2	98.4	[illegible]
[illegible]	95.5	96.1	97.1	97.7	97.9	97.9	97.9	97.9	97.9	97.9	98.1	98.1	98.1	98.1	98.3	98.5	[illegible]
[illegible]	96.1	96.7	97.7	98.4	98.5	98.5	98.5	98.5	98.5	98.5	98.8	98.8	98.8	98.8	99.0	99.2	[illegible]
[illegible]	96.5	96.7	97.7	98.4	98.5	98.5	98.5	98.5	98.5	98.5	98.8	98.8	98.8	98.8	99.0	99.2	[illegible]
[illegible]	96.3	96.2	98.1	98.6	98.8	98.8	98.8	98.8	98.8	98.8	99.0	99.0	99.0	99.0	99.2	99.4	[illegible]
[illegible]	96.3	96.8	98.3	98.6	98.8	98.8	98.8	98.8	98.8	98.8	99.0	99.0	99.0	99.0	99.2	99.4	[illegible]
[illegible]	96.4	97.1	98.2	98.9	99.2	99.2	99.2	99.2	99.2	99.2	99.2	99.2	99.2	99.2	99.4	99.7	[illegible]
[illegible]	96.4	97.1	98.2	98.9	99.2	99.2	99.2	99.2	99.2	99.2	99.2	99.2	99.2	99.2	99.4	99.7	[illegible]
[illegible]	96.4	97.1	98.2	98.9	99.2	99.2	99.2	99.2	99.2	99.2	99.4	99.4	99.4	99.4	99.7	99.9	[illegible]
[illegible]	96.4	97.1	98.2	98.9	99.2	99.2	99.2	99.2	99.2	99.2	99.4	99.4	99.4	99.4	99.7	99.9	[illegible]
[illegible]	96.4	97.1	98.2	98.9	99.3	99.3	99.3	99.3	99.3	99.3	99.5	99.5	99.5	99.5	99.8	100.0	[illegible]
[illegible]	96.4	97.1	98.2	98.9	99.3	99.3	99.3	99.3	99.3	99.3	99.5	99.5	99.5	99.5	99.8	100.0	[illegible]
[illegible]	96.4	97.1	98.2	98.9	99.3	99.3	99.3	99.3	99.3	99.3	99.5	99.5	99.5	99.5	99.8	100.0	[illegible]
[illegible]	96.4	97.1	98.2	98.9	99.3	99.3	99.3	99.3	99.3	99.3	99.5	99.5	99.5	99.5	99.8	100.0	[illegible]
[illegible]	96.4	97.1	98.2	98.9	99.3	99.3	99.3	99.3	99.3	99.3	99.5	99.5	99.5	99.5	99.8	100.0	[illegible]
[illegible]	96.4	97.1	98.2	98.9	99.3	99.3	99.3	99.3	99.3	99.3	99.5	99.5	99.5	99.5	99.8	100.0	[illegible]
[illegible]	96.4	97.1	98.2	98.9	99.3	99.3	99.3	99.3	99.3	99.3	99.5	99.5	99.5	99.5	99.8	100.0	[illegible]

TOTAL NUMBER OF OBSERVATIONS [illegible]

USAF [illegible] 0-14-5 OL A PREVIOUS EDITIONS OF THIS FORM ARE OBSOLETE

CEILING VERSUS VISIBILITY

PERCENTAGE FREQUENCY OF OCCURRENCE
FROM HOURLY OBSERVATIONS

[illegible]	77.7	78.[illegible]	78.[illegible]	78.[illegible]	78.[illegible]	78.[illegible]	78.[illegible]	78.[illegible]	78.[illegible]	78.[illegible]	78.[illegible]	78.[illegible]	78.[illegible]	78.[illegible]	78.[illegible]	78.[illegible]	78.[illegible]	78.[illegible]	78.[illegible]	78.[illegible]	78.[illegible]	78.[illegible]	78.[illegible]
[illegible]	[illegible]	[illegible]	[illegible]	[illegible]	[illegible]	[illegible]	[illegible]	[illegible]	[illegible]	[illegible]	[illegible]	[illegible]	[illegible]	[illegible]	[illegible]	[illegible]	[illegible]	[illegible]	[illegible]	[illegible]	[illegible]	[illegible]	[

SKY COVER

USE WITH CAUTION
SEE FIRST PAGE

STATION STATION NAME

PERCENTAGE FREQUENCY OF OCCURRENCE
FROM HOURLY OBSERVATIONS

MONTH	HOURS	PERCENTAGE FREQUENCY OF TENTHS OF TOTAL SKY COVER												
		0	1	2	3	4	5	6	7	8	9	10		
TOTALS														

USAFETAC FORM JUL 64 0 9 5 (OL A) PREVIOUS EDITIONS OF THIS FORM ARE OBSOLETE

USE WITH CAUTION
SEE FIRST PAGE

SKY COVER

PERCENTAGE FREQUENCY OF OCCURRENCE
FROM HOURLY OBSERVATIONS

MONTH	HOURS	PERCENTAGE FREQUENCY OF TENTHS OF TOTAL SKY COVER												
		0	1	2	3	4	5	6	7	8	9	10		
	-07													
	1 -15	44.7			[illegible]						[illegible]	[illegible]	[illegible]	[illegible]
	11 -0[illegible]	47.[illegible]			[illegible]						[illegible]	[illegible]	[illegible]	[illegible]
	-11	47.1			44.[illegible]						[illegible]	[illegible]	[illegible]	[illegible]
	1 -14	2[illegible].[illegible]			[illegible]						11.[illegible]	[illegible].4	[illegible]	[illegible]
	1 -1[illegible]	3[illegible].7			[illegible]						1[illegible].[illegible]	[illegible]	[illegible]	[illegible]
	-2[illegible]	41.[illegible]			[illegible]						11.4	[illegible].1	[illegible]	[illegible]
	1-23	[illegible]7.[illegible]			[illegible]								[illegible]	[illegible]
TOTALS		[illegible]			44.1						[illegible].4	[illegible].7	[illegible]	[illegible]

USAFETAC FORM JUL 64 0 9 5 (OL A) PREVIOUS EDITIONS OF THIS FORM ARE OBSOLETE

SKY COVER

USE WITH CAUTION
SEE FIRST PAGE

STATION STATION NAME

PERCENTAGE FREQUENCY OF OCCURRENCE
(FROM HOURLY OBSERVATIONS

MONTH	HOURS LST	PERCENTAGE FREQUENCY OF TENTHS OF TOTAL SKY COVER											MEAN	
		0	1	2	3	4	5	6	7	8	9	10	TENTHS	
	[illegible]													
	[illegible]	[illegible]			[illegible]						[illegible]	[illegible]	[illegible]	[illegible]
	[illegible]	[illegible]			[illegible]						[illegible]	[illegible]	[illegible]	[illegible]
	[illegible]	[illegible]			[illegible]						[illegible]	[illegible]	[illegible]	[illegible]
	1 [illegible]	[illegible]			[illegible]						[illegible]	[illegible]	[illegible]	[illegible]
	[illegible]	[illegible]			[illegible]						[illegible]	[illegible]	[illegible]	[illegible]
	[illegible]	[illegible]			[illegible]						[illegible]	[illegible]	[illegible]	[illegible]
	[illegible]	[illegible]			[illegible]						[illegible]		[illegible]	[illegible]
TOTALS		[illegible]			[illegible]						[illegible]	[illegible]	[illegible]	[illegible]

USAFETAC FORM JUL 64 0 9 5 (OL A) PREVIOUS EDITIONS OF THIS FORM ARE OBSOLETE

USE WITH CAUTION
SEE FIRST PAGE

SKY COVER

PERCENTAGE FREQUENCY OF OCCURRENCE
FROM HOURLY OBSERVATIONS

MONTH	HOURS LST	PERCENTAGE FREQUENCY OF TENTHS OF TOTAL SKY COVER												
		0	1	2	3	4	5	6	7	8	9	10	[illegible]	[illegible]
[illegible]	[illegible]													
	[illegible]	44.[illegible]			[illegible].1						1[illegible].1	1.[illegible]	[illegible]	[illegible]
	[illegible]	[illegible].1			3[illegible].1						11.[illegible]	1.[illegible]	[illegible]	[illegible]
	[illegible]-11	4[illegible].[illegible]			[illegible].1						1[illegible].[illegible]	1.[illegible]	[illegible]	[illegible]
	1[illegible]-1[illegible]	3[illegible].[illegible]			[illegible].1						1[illegible].7	[illegible]	[illegible]	[illegible]
	1[illegible]-1[illegible]	3[illegible].			[illegible]						1[illegible].4	[illegible]	[illegible]	[illegible]
	[illegible]	4[illegible].			[illegible]						11.[illegible]	1.[illegible]	[illegible]	[illegible]
	1[illegible]-[illegible]	[illegible].[illegible]			[illegible].1						[illegible]	1.[illegible]	1.[illegible]	[illegible]
TOTALS		4[illegible].			[illegible].4						11.[illegible]	1.[illegible]	[illegible]	[illegible]

USAFETAC FORM JUL 64 0-9-5 (OL A) PREVIOUS EDITIONS OF THIS FORM ARE OBSOLETE

USE WITH CAUTION
SEE FIRST PAGE

SKY COVER

STATION NAME

PERIOD

PERCENTAGE FREQUENCY OF OCCURRENCE
(FROM HOURLY OBSERVATIONS)

MONTH	HOURS LST	PERCENTAGE FREQUENCY OF TENTHS OF TOTAL SKY COVER												
		0	1	2	3	4	5	6	7	8	9	10		
	-3													
	-1	37.[illegible]			[illegible]						14.4	3.[illegible]	[illegible].1	[illegible]
	-2	39.1			41.[illegible]						17.1	6.[illegible]	[illegible].1	[illegible]
	-.1	34.[illegible]			[illegible]						17.[illegible]	4.[illegible]	[illegible].4	[illegible]
1	-1[illegible]	24.7			[illegible]						1[illegible].4	[illegible]	[illegible]	[illegible]
1	-1[illegible]	25.[illegible]			[illegible]						1[illegible].6	6.6	3.[illegible]	[illegible]
1	-2	32.4			4[illegible]						1[illegible].6	[illegible]	[illegible].4	[illegible]
1	-23	[illegible].1			1[illegible].3						[illegible]	[illegible]	1.[illegible]	43
TOTALS		3[illegible].4			42.1						1[illegible].4	[illegible].1	3.[illegible]	[illegible]

USAFETAC FORM JUL 64 0-9-5 (OL A) PREVIOUS EDITIONS OF THIS FORM ARE OBSOLETE

SKY COVER

USE WITH CAUTION
SEE FIRST PAGE

STATION

PERCENTAGE FREQUENCY OF OCCURRENCE
FROM HOURLY OBSERVATIONS

MONTH	HOURS LST	PERCENTAGE FREQUENCY OF TENTHS OF TOTAL SKY COVER												
		0	1	2	3	4	5	6	7	8	9	10	[illegible]	[illegible]
	[illegible]													
	[illegible]	[illegible]			[illegible]						[illegible]	[illegible]	[illegible]	[illegible]
	[illegible]	[illegible]			[illegible]						[illegible]	[illegible]	[illegible]	[illegible]
	[illegible]	[illegible]			[illegible]						[illegible]	[illegible]	[illegible]	[illegible]
	[illegible]	[illegible]			[illegible]						[illegible]	[illegible]	[illegible]	[illegible]
	[illegible]	[illegible]			[illegible]						[illegible]	[illegible]	[illegible]	[illegible]
	[illegible]	[illegible]			[illegible]						[illegible]	[illegible]	[illegible]	[illegible]
	[illegible]	[illegible]			[illegible]						[illegible]	[illegible]	[illegible]	[illegible]
	[illegible]													
	[illegible]													
	[illegible]													
	[illegible]													
TOTALS		[illegible]			[illegible]						[illegible]	[illegible]	[illegible]	[illegible]

USAFETAC FORM JUL 64 0 9 5 (OL A) PREVIOUS EDITIONS OF THIS FORM ARE OBSOLETE

USE WITH CAUTION
SEE FIRST PAGE

SKY COVER

PERCENTAGE FREQUENCY OF OCCURRENCE
(FROM HOURLY OBSERVATIONS

MONTH	HOURS (LST)	PERCENTAGE FREQUENCY OF TENTHS OF TOTAL SKY COVER											MEAN TENTHS TOTAL SKY COVER	TOTAL NO. OBS
		0	1	2	3	4	5	6	7	8	9	10		
	[illegible]													
	[illegible]	[illegible]			[illegible]						[illegible]	[illegible]	[illegible]	[illegible]
	[illegible]	[illegible]			[illegible]						[illegible]	[illegible]	[illegible]	[illegible]
	[illegible]	[illegible]			[illegible]						[illegible]	[illegible]	[illegible]	[illegible]
	[illegible]	[illegible]			[illegible]						[illegible]	[illegible]	[illegible]	[illegible]
	[illegible]	[illegible]			[illegible]						[illegible]	[illegible]	[illegible]	[illegible]
	[illegible]	[illegible]			[illegible]						[illegible]	[illegible]	[illegible]	[illegible]
	[illegible]	[illegible]			[illegible]						[illegible]	[illegible]	[illegible]	[illegible]
	[illegible]													
	[illegible]													
	[illegible]													
	[illegible]													
TOTALS		[illegible]			[illegible]						[illegible]	[illegible]	[illegible]	[illegible]

USAFETAC FORM JUL 64 0-9-5 (OL A) PREVIOUS EDITIONS OF THIS FORM ARE OBSOLETE

SKY COVER

USE WITH CAUTION
SEE FIRST PAGE

PERCENTAGE FREQUENCY OF OCCURRENCE
FROM HOURLY OBSERVATIONS

MONTH	HOURS EST	PERCENTAGE FREQUENCY OF TENTHS OF TOTAL SKY COVER												MEAN TENTHS COVER	TOTAL NO. OBS
		0	1	2	3	4	5	6	7	8	9	10			
	[illegible]														
	[illegible]	[illegible]			[illegible]						[illegible]			[illegible]	[illegible]
	[illegible]	[illegible]			[illegible]						[illegible]	[illegible]		[illegible]	[illegible]
	-11	[illegible]			[illegible]						[illegible]	[illegible]		[illegible]	[illegible]
	1 -1[illegible]	[illegible]			[illegible]						[illegible]	[illegible]		[illegible]	[illegible]
	1 -1[illegible]	[illegible]			[illegible]						[illegible]	[illegible]		[illegible]	[illegible]
	1 -2[illegible]	17.1			[illegible]						[illegible]	[illegible]		[illegible]	[illegible]
	1-2[illegible]	[illegible]			[illegible]						[illegible]	[illegible]		[illegible]	[illegible]
TOTALS		[illegible]			[illegible]						[illegible]	[illegible]		[illegible]	[illegible]

USAFETAC FORM JUL 64 0-9-5 (OL A) PREVIOUS EDITIONS OF THIS FORM ARE OBSOLETE

USE WITH CAUTION
SEE FIRST PAGE

SKY COVER

STATION | STATION NAME

PERCENTAGE FREQUENCY OF OCCURRENCE
(FROM HOURLY OBSERVATIONS)

MONTH	HOURS (LST)	PERCENTAGE FREQUENCY OF TENTHS OF TOTAL SKY COVER												
		0	1	2	3	4	5	6	7	8	[illegible]	[illegible]	[illegible]	[illegible]
[illegible]	[illegible]													
	[illegible]	54.[illegible]			[illegible].4							[illegible].1	[illegible]	[illegible]
	[illegible]	23.7			[illegible].7						[illegible]	[illegible]	[illegible]	[illegible]
	-11	17.[illegible]			[illegible]						[illegible]	[illegible]	[illegible]	[illegible]
	1 -1[illegible]	1[illegible].4			[illegible]						[illegible].4	[illegible].4	[illegible]	[illegible]
	1 -17	13.4			[illegible]						[illegible].1	[illegible]	[illegible]	[illegible]
	[illegible] -2[illegible]	24.			[illegible].3						21.[illegible]	1[illegible].7	[illegible]	[illegible]
	1-23	34.[illegible]			[illegible]						[illegible]	[illegible]	[illegible].1	[illegible]
TOTALS		[illegible]			[illegible]						[illegible].4	[illegible]	[illegible]	[illegible]

USAFETAC FORM JUL 64 0 9 5 (OL A) PREVIOUS EDITIONS OF THIS FORM ARE OBSOLETE

SKY COVER

This summary is prepared from hourly observations and is a percentage frequency distribution of total sky cover by tenths, plus mean sky cover and total number of observations. It is presented by month and available 3-hour groups.

NOTES: 1. Some sources of punched data used for this summary report cloud amounts in eights. These have been converted to tenths prior to summarizing, and notation is made on the form to indicate that data were originally reported in eights. The manner of conversion is given below:

EIGHTS	TENTHS
0	0
1	1
2	3
3	4
4	5
5	6
6	8
7	9
8 (or obscured)	10

2. For Airways stations the symbols of clear, scattered, broken, overcast, and obscured were used as input for the total sky cover.

Clear was converted to 0/10
Scattered was converted to 3/10
Broken was converted to 9/10
Overcast was converted to 10/10
Obscured was converted to 10/10

CEILING VERSUS VISIBILITY

PERCENTAGE FREQUENCY OF OCCURRENCE
FROM HOURLY OBSERVATIONS

[illegible]	[illegible]	[illegible]	[illegible]	[illegible]	[illegible]	[illegible]	[illegible]	[illegible]	[illegible]	[illegible]	[illegible]	[illegible]	[illegible]	[illegible]	[illegible]	[illegible]	[illegible]	[illegible]	[illegible]	[illegible]	[illegible]	[illegible]	[illegible]

CEILING VERSUS VISIBILIT

PERCENTAGE FREQUENCY OF OCCURRENCE
FROM HOURLY OBSERVATIONS

	92.9	92.9	93.1	93.1	93.2	93.2	93.4	93.4	93.4	93.4	93.4	93.4	93.4	93.4	93.4	93.4	93.4	93
	92.1	92.1	92.2	93.2	92.4	93.4	93.5	93.5	93.5	93.5	93.5	93.5	93.5	93.5	93.5	93.5	93.5	93
	92.2	92.2	92.3	93.3	92.5	93.5	93.9	93.9	93.9	93.9	93.9	93.9	93.9	93.9	93.9	93.9	93.9	93
	92.3	92.3	92.3	93.3	92.5	93.5	93.9	93.9	93.9	93.9	93.9	93.9	93.9	93.9	93.9	93.9	93.9	93
	91.5	91.5	91.6	91.6	91.8	91.8	92.2	92.2	92.2	92.2	92.2	92.2	92.2	92.2	92.2	92.2	92.2	92
	93.3	93.3	93.5	93.5	93.8	93.8	94.2	94.2	94.2	94.2	94.2	94.2	94.2	94.2	94.2	94.2	94.2	94
	94.4	94.4	94.5	94.5	94.9	94.9	95.2	95.2	95.2	95.2	95.2	95.2	95.2	95.2	95.2	95.2	95.2	95
	94.5	94.5	94.6	94.6	95.1	95.1	95.3	95.3	95.3	95.3	95.3	95.3	95.3	95.3	95.3	95.3	95.3	95
	95.1	95.1	95.1	95.1	95.4	95.4	95.8	95.8	95.8	95.8	95.8	95.8	95.8	95.8	95.8	95.8	95.8	95
	95.3	95.3	95.4	95.4	95.8	95.8	96.1	96.1	96.1	96.1	96.1	96.1	96.1	96.1	96.1	96.1	96.1	96
	95.5	95.5	96.1	96.1	96.4	96.4	96.7	96.7	96.7	96.7	96.7	96.7	96.7	96.7	96.7	96.7	96.7	96
	96.5	96.6	96.8	96.8	97.2	97.2	97.5	97.5	97.5	97.5	97.5	97.5	97.5	97.5	97.5	97.5	97.5	97
	96.6	96.6	96.8	96.8	97.2	97.2	97.5	97.5	97.5	97.5	97.5	97.5	97.5	97.5	97.5	97.5	97.5	97
	97.3	97.3	97.8	97.8	98.1	98.1	98.5	98.5	98.5	98.5	98.5	98.5	98.5	98.5	98.5	98.5	98.5	98
	97.3	97.3	97.9	97.9	98.2	98.2	98.6	98.6	98.6	98.6	98.6	98.6	98.6	98.6	98.6	98.6	98.6	98
	98.1	98.1	98.6	98.6	98.9	98.9	99.3	99.3	99.3	99.3	99.3	99.3	99.3	99.3	99.3	99.3	99.3	99
	98.1	98.1	98.6	98.6	98.9	98.9	99.3	99.3	99.3	99.3	99.3	99.3	99.3	99.3	99.3	99.3	99.3	99
	98.1	98.1	98.6	98.6	99.2	99.2	99.6	99.6	99.6	99.6	99.6	99.6	99.6	99.6	99.6	99.6	99.6	99
	98.1	98.1	98.6	98.6	99.2	99.3	99.6	99.6	99.6	99.6	99.6	99.6	99.6	99.6	99.6	99.6	99.6	99
	98.1	98.1	98.7	98.7	99.3	99.4	99.8	99.8	99.8	100.0	100.0	100.0	100.0	100.0	100.0	100.0	100.0	100
	98.1	98.1	98.7	98.7	99.3	99.4	99.8	99.8	99.8	100.0	100.0	100.0	100.0	100.0	100.0	100.0	100.0	100
	98.1	98.1	98.7	98.7	99.3	99.4	99.8	99.8	99.8	100.0	100.0	100.0	100.0	100.0	100.0	100.0	100.0	100
	98.1	98.1	98.7	98.7	99.3	99.4	99.8	99.8	99.8	100.0	100.0	100.0	100.0	100.0	100.0	100.0	100.0	100
	98.1	98.1	98.7	98.7	99.3	99.4	99.8	99.8	99.8	100.0	100.0	100.0	100.0	100.0	100.0	100.0	100.0	100
	98.1	98.1	98.7	98.7	99.3	99.4	99.8	99.8	99.8	100.0	100.0	100.0	100.0	100.0	100.0	100.0	100.0	100
	98.1	98.1	98.7	98.7	99.3	99.4	99.8	99.8	99.8	100.0	100.0	100.0	100.0	100.0	100.0	100.0	100.0	100
	98.1	98.1	98.7	98.7	99.3	99.4	99.8	99.8	99.8	100.0	100.0	100.0	100.0	100.0	100.0	100.0	100.0	100
	98.1	98.1	98.7	98.7	99.3	99.4	99.8	99.8	99.8	100.0	100.0	100.0	100.0	100.0	100.0	100.0	100.0	100
	98.1	98.1	98.7	98.7	99.3	99.4	99.8	99.8	99.8	100.0	100.0	100.0	100.0	100.0	100.0	100.0	100.0	100

TOTAL NUMBER OF OBSERVATIONS _____

USAF ETAC 0-14-5 (OL-A) PREVIOUS EDITIONS OF THIS FORM ARE OBSOLETE

AL CLIMATOLOGY BRANCH
TAC
FATHER SCHWIDETZKAC

CEILING VERSUS VISIBILIT

74-83

PERCENTAGE FREQUENCY OF OCCURRENCE
FROM HOURLY OBSERVATIONS

7.	78.2	78.4	78.4	78.5	78.5	78.5	78.5	78.7	78.7	78.7	78.7	78.7	78.7	78.7	78.7	78.7	78.
7.7	86.6	87.1	87.1	87.2	87.2	87.2	87.2	87.5	87.5	87.5	87.5	87.5	87.5	87.5	87.5	87.5	87.
7.	87.4	87.7	87.7	87.8	87.8	87.8	87.8	88.	88.	88.	88.	88.	88.	88.	88.	88.	88.
7.	7.4	87.7	87.7	87.8	87.8	87.8	87.8	88.2	88.2	88.2	88.2	88.2	88.2	88.2	88.2	88.2	88.
7.	88.9	89.2	89.2	89.3	89.3	89.3	89.3	89.5	89.5	89.5	89.5	89.5	89.5	89.5	89.5	89.5	89.
7.	90.9	91.3	91.3	91.4	91.4	91.4	91.4	91.6	91.6	91.6	91.6	91.6	91.6	91.6	91.6	91.6	91.
7.	92.8	93.1	93.1	93.2	93.2	93.2	93.2	93.4	93.4	93.4	93.4	93.4	93.4	93.4	93.4	93.4	93.
7.	93.3	93.7	93.7	93.8	93.8	93.8	93.8	94.0	94.0	94.0	94.0	94.0	94.0	94.0	94.0	94.0	94.
7.	93.9	94.5	94.5	94.6	94.6	94.6	94.6	94.8	94.8	94.8	94.8	94.8	94.8	94.8	94.8	94.8	94.
4.	94.1	94.7	94.7	94.8	94.8	94.8	94.8	95.1	95.1	95.1	95.1	95.1	95.1	95.1	95.1	95.1	95.
4.	94.9	95.5	95.5	95.6	95.6	95.6	95.6	95.9	95.9	95.9	95.9	95.9	95.9	95.9	95.9	95.9	95.
6.1	96.2	96.8	96.8	96.9	96.9	96.9	96.9	97.1	97.1	97.1	97.1	97.1	97.1	97.1	97.1	97.1	97.
6.1	96.2	96.8	96.8	96.9	96.9	96.9	96.9	97.1	97.1	97.1	97.1	97.1	97.1	97.1	97.1	97.1	97.
6.	97.1	97.9	97.9	98.0	98.0	98.0	98.0	98.3	98.3	98.3	98.3	98.3	98.3	98.3	98.3	98.3	98.
6.9	97.2	98.0	98.0	98.2	98.2	98.2	98.2	98.4	98.4	98.4	98.4	98.4	98.4	98.4	98.4	98.4	98.
7.5	97.4	98.6	98.6	98.7	98.7	98.7	98.7	99.0	99.0	99.0	99.0	99.0	99.0	99.0	99.0	99.0	99.
7.7	98.	98.9	98.9	99.0	99.0	99.0	99.0	99.2	99.2	99.2	99.2	99.2	99.2	99.2	99.2	99.2	99.
7.7	98.2	99.0	99.0	99.2	99.3	99.3	99.3	99.5	99.5	99.5	99.5	99.5	99.5	99.5	99.5	99.5	99.
7.7	98.2	99.0	99.0	99.2	99.3	99.3	99.3	99.5	99.5	99.5	99.5	99.5	99.5	99.5	99.5	99.5	99.
7.8	98.4	99.1	99.1	99.4	99.5	99.5	99.5	99.8	99.8	99.8	99.8	99.8	99.8	99.8	99.8	99.8	99.
7.8	98.3	99.1	99.1	99.4	99.5	99.5	99.5	99.8	99.8	99.8	99.8	99.8	99.8	99.8	99.8	99.8	99.
7.8	98.3	99.1	99.1	99.4	99.5	99.5	99.5	99.8	99.8	99.8	99.8	99.8	99.8	99.8	99.8	99.8	99.
7.8	98.3	99.1	99.1	99.4	99.5	99.5	99.5	99.8	99.8	99.8	99.8	99.8	99.8	99.8	99.8	99.8	99.
7.8	98.4	99.2	99.2	99.5	99.8	99.8	99.8	100.	100.	100.	100.	100.	100.	100.	100.	100.	100.
7.8	98.4	99.2	99.2	99.5	99.8	99.8	99.8	100.	100.	100.	100.	100.	100.	100.	100.	100.	100.
7.8	98.4	99.2	99.2	99.5	99.8	99.8	99.8	100.	100.	100.	100.	100.	100.	100.	100.	100.	100.
7.8	98.4	99.2	99.2	99.5	99.8	99.8	99.8	100.	100.	100.	100.	100.	100.	100.	100.	100.	100.
7.8	98.4	99.2	99.2	99.5	99.8	99.8	99.8	100.	100.	100.	100.	100.	100.	100.	100.	100.	100.
7.8	98.4	99.2	99.2	99.5	99.8	99.8	99.8	100.	100.	100.	100.	100.	100.	100.	100.	100.	100.
7.8	98.4	99.2	99.2	99.5	99.8	99.8	99.8	100.	100.	100.	100.	100.	100.	100.	100.	100.	100.
7.8	98.4	99.2	99.2	99.5	99.8	99.8	99.8	100.	100.	100.	100.	100.	100.	100.	100.	100.	100.

TOTAL NUMBER OF OBSERVATIONS _____ 0

USAF ETAC 0-14-5 (OL A) PREVIOUS EDITIONS OF THIS FORM ARE OBSOLETE

CEILING VERSUS VISIBILI

PERCENTAGE FREQUENCY OF OCCURRENCE
FROM HOURLY OBSERVATIONS

	74.7	75.3	75.3	75.5	75.5	75.5	75.5	75.5	75.5	75.5	75.5	75.5	75.5	75.5	75.5	75.5	75.5	75.5	75.5
	85.1	85.6	85.6	86.1	86.1	86.1	86.1	86.1	86.1	86.1	86.1	86.1	86.1	86.1	86.1	86.1	86.1	86.1	86.1
	85.4	85.9	85.9	86.4	86.4	86.4	86.4	86.4	86.4	86.4	86.4	86.4	86.4	86.4	86.4	86.4	86.4	86.4	86.4
	85.6	86.2	86.2	86.6	86.6	86.6	86.6	86.6	86.6	86.6	86.6	86.6	86.6	86.6	86.6	86.6	86.6	86.6	86.6
	87.7	88.3	88.3	88.8	88.8	88.8	88.8	88.8	88.8	88.8	88.8	88.8	88.8	88.8	88.8	88.8	88.8	88.8	88.8
	91.2	91.8	91.8	91.2	91.2	91.2	91.2	91.2	91.2	91.2	91.2	91.2	91.2	91.2	91.2	91.2	91.2	91.2	91.2
	91.5	92.0	92.0	92.5	92.5	92.5	92.5	92.5	92.5	92.5	92.5	92.5	92.5	92.5	92.5	92.5	92.5	92.5	92.5
	91.9	92.5	92.5	92.9	92.9	92.9	92.9	92.9	92.9	92.9	92.9	92.9	92.9	92.9	92.9	92.9	92.9	92.9	92.9
	[illegible]	93.1	93.1	93.6	93.6	93.6	93.6	93.6	93.6	93.6	93.6	93.6	93.6	93.6	93.6	93.6	93.6	93.6	93.6
	93.4	93.6	93.6	94.2	94.2	94.2	94.2	94.2	94.2	94.2	94.2	94.2	94.2	94.2	94.2	94.2	94.2	94.2	94.2
	94.3	94.8	94.8	95.3	95.3	95.3	95.3	95.3	95.3	95.3	95.3	95.3	95.3	95.3	95.3	95.3	95.3	95.3	95.3
	95.2	95.7	95.7	96.2	96.2	96.2	96.2	96.2	96.2	96.2	96.2	96.2	96.2	96.2	96.2	96.2	96.2	96.2	96.2
	95.3	95.8	95.8	96.3	96.3	96.3	96.3	96.3	96.3	96.3	96.3	96.3	96.3	96.3	96.3	96.3	96.3	96.3	96.3
	96.5	97.1	97.1	97.5	97.5	97.5	97.5	97.5	97.5	97.5	97.5	97.5	97.5	97.5	97.5	97.5	97.5	97.5	97.5
	96.6	97.2	97.2	97.8	97.8	97.8	97.8	97.8	97.8	97.8	97.8	97.8	97.8	97.8	97.8	97.8	97.8	97.8	97.8
	97.2	97.9	97.9	98.4	98.4	98.4	98.4	98.4	98.4	98.4	98.4	98.4	98.4	98.4	98.4	98.4	98.4	98.4	98.4
	97.6	98.3	98.3	99.0	99.0	99.0	99.0	99.0	99.0	99.0	99.0	99.0	99.0	99.0	99.0	99.0	99.0	99.0	99.0
	97.3	98.7	98.7	99.4	99.4	99.4	99.4	99.4	99.4	99.4	99.4	99.4	99.4	99.4	99.4	99.4	99.4	99.4	99.4
	97.9	98.7	98.7	99.4	99.4	99.4	99.4	99.4	99.4	99.4	99.4	99.4	99.4	99.4	99.4	99.4	99.4	99.4	99.4
	97.9	98.7	98.7	99.4	99.4	99.4	99.4	99.4	99.4	99.4	99.4	99.4	99.4	99.4	99.4	99.4	99.4	99.4	99.4
	98.1	98.9	98.9	99.7	99.7	99.7	99.7	99.7	99.7	99.7	99.7	99.7	99.7	99.7	99.7	99.7	99.7	99.7	99.7
	98.1	98.9	98.9	99.7	99.7	99.7	99.7	99.7	99.7	99.7	99.7	99.7	99.7	99.7	99.7	99.7	99.7	99.7	99.7
	98.1	98.9	98.9	99.7	99.7	99.7	99.7	99.7	99.7	99.7	99.7	99.7	99.7	99.7	99.7	99.7	99.7	99.7	99.7
	98.1	99.0	99.0	99.8	99.8	99.8	99.8	99.8	99.8	99.8	99.8	99.8	99.8	99.8	99.8	99.8	99.8	99.8	99.8
	98.1	99.1	99.1	99.9	99.9	99.9	100.0	100.0	100.0	100.0	100.0	100.0	100.0	100.0	100.0	100.0	100.0	100.0	100.0
	98.1	99.1	99.1	99.9	99.9	99.9	100.0	100.0	100.0	100.0	100.0	100.0	100.0	100.0	100.0	100.0	100.0	100.0	100.0
	98.1	99.1	99.1	99.9	99.9	99.9	100.0	100.0	100.0	100.0	100.0	100.0	100.0	100.0	100.0	100.0	100.0	100.0	100.0
	98.1	99.1	99.1	99.9	99.9	99.9	100.0	100.0	100.0	100.0	100.0	100.0	100.0	100.0	100.0	100.0	100.0	100.0	100.0
	98.1	99.1	99.1	99.9	99.9	99.9	100.0	100.0	100.0	100.0	100.0	100.0	100.0	100.0	100.0	100.0	100.0	100.0	100.0
	98.1	99.1	99.1	99.9	99.9	99.9	100.0	100.0	100.0	100.0	100.0	100.0	100.0	100.0	100.0	100.0	100.0	100.0	100.0

TOTAL NUMBER OF OBSERVATIONS _____

USAF ETAC 1 JAN 64 0-14-5 (OL-A) PREVIOUS EDITIONS OF THIS FORM ARE OBSOLETE

USE WITH CAUTION
SEE FIRST PAGE.

SKY COVER

PERCENTAGE FREQUENCY OF OCCURRENCE
FROM HOURLY OBSERVATIONS

MONTH	HOURS LST	PERCENTAGE FREQUENCY OF TENTHS OF TOTAL SKY COVER												
		0	1	2	3	4	5	6	7	8	9	10		
	[illegible]													
	[illegible]	[illegible]			[illegible]						[illegible]	[illegible]	[illegible]	[illegible]
	[illegible]	[illegible]			[illegible]						[illegible]	[illegible]	[illegible]	[illegible]
	[illegible]	[illegible]			[illegible]						[illegible]	[illegible]	[illegible]	[illegible]
	1 [illegible]	[illegible]			[illegible]						[illegible]	[illegible]	[illegible]	[illegible]
	1 [illegible]	[illegible]			[illegible]						[illegible]	[illegible]	[illegible]	[illegible]
	1 [illegible]	[illegible]			[illegible]						[illegible]	[illegible]	[illegible]	[illegible]
	1 [illegible]	[illegible]			[illegible]						[illegible]	[illegible]	[illegible]	[illegible]
TOTALS		[illegible]			[illegible]						[illegible]	[illegible]	[illegible]	

USAFETAC FORM JUL 64 0-9-5 (OL A) PREVIOUS EDITIONS OF THIS FORM ARE OBSOLETE

USE WITH CAUTION
SEE FIRST PAGE

SKY COVER

PERCENTAGE FREQUENCY OF OCCURRENCE
FROM HOURLY OBSERVATIONS

MONTH	HOURS LST	PERCENTAGE FREQUENCY OF TENTHS OF TOTAL SKY COVER												
		0	1	2	3	4	5	6	7	8	9	10	[illegible]	[illegible]
[illegible]	[illegible]													
[illegible]	[illegible]	[illegible]			[illegible]						[illegible]	[illegible]	[illegible]	[illegible]
[illegible]	[illegible]	[illegible]			[illegible]						[illegible]	[illegible]	[illegible]	[illegible]
[illegible]	[illegible]	[illegible]			[illegible]						[illegible]	[illegible]	[illegible]	[illegible]
[illegible]	[illegible]	[illegible]			[illegible]						[illegible]	[illegible]	[illegible]	[illegible]
[illegible]	[illegible]	[illegible]			[illegible]						[illegible]	[illegible]	[illegible]	[illegible]
[illegible]	[illegible]	[illegible]			[illegible]						[illegible]	[illegible]	[illegible]	[illegible]
[illegible]	[illegible]	[illegible]			[illegible]						[illegible]	[illegible]	[illegible]	[illegible]
[illegible]	[illegible]													
[illegible]	[illegible]													
[illegible]	[illegible]													
[illegible]	[illegible]													
[illegible]	[illegible]				[illegible]						[illegible]	[illegible]	[illegible]	47[illegible]

USAFETAC [illegible] OL A [illegible]

USE WITH CAUTION
SEE FIRST PAGE

SKY COVER

PERCENTAGE FREQUENCY OF OCCURRENCE
FROM HOURLY OBSERVATIONS

MONTH	HOURS (LST)	PERCENTAGE FREQUENCY OF TENTHS OF TOTAL SKY COVER											MEAN	TOTAL
		0	1	2	3	4	5	6	7	8	9	10		
	[illegible]													
	[illegible]	47.[illegible]			4[illegible].5							[illegible].7	[illegible]	[illegible]
	[illegible]	[illegible].			4[illegible].1						[illegible].7	[illegible]	4.1	[illegible]
	[illegible]-11	2[illegible]			[illegible].7						24.1	15.[illegible]	[illegible]	[illegible]
	11 [illegible]	[illegible]			3[illegible].4						[illegible]	1[illegible].4	[illegible]	[illegible]
	11-17	1[illegible]			[illegible]						[illegible]	14.	[illegible]	[illegible]
	11-20	34.[illegible]			[illegible]						1[illegible].6	[illegible]	[illegible]	[illegible]
	11-23	4[illegible]			[illegible].6						17.7	7.7	[illegible]	[illegible]
TOTALS		[illegible]1.			[illegible].5						1[illegible]	11.[illegible]	4.	4[illegible]

USAFETAC FORM JUL 64 0-9-5 (OL A) PREVIOUS EDITIONS OF THIS FORM ARE OBSOLETE

OPERATING LOCATION "A"
USAFETAC, ASHEVILLE NC

PSYCHROMETRIC SUMMARIES

PART 4

In this section are presented various summaries of dry and wet-bulb temperatures, dewpoints, and relative humidity. The order and manner of repsentations follows:

1. Cumulative percentage frequency of occurrence--Derived from available hourly observations and presented by month and annual for all years combined. These tabulations provide the cumulative percentage frequency to tenths, of temperature by 5-degree Fahrenheit increments, plus mean temperature, standard deviations, and total number of observations in three separate tables as follows:

a. Daily HIGH temperatures (for available observations)
b. Daily LOW temperatures (for available observations)
c. Daily mean temperatures (high + low temperatures divided by two)

2. Bivariate percentage frequency distribution and computations of dry-bulb versus wet-bulb temperature. This tabulation is derived from hourly observations and is presented by month and available 3-hour groups with all years combined. The following information is provided:

a. The main body of the summary consists of a bivariate percentage frequency distribution of wet-bulb depression in 17 classes spread horizontally; by 2-degree intervals of dry-bulb temperature spread vertically. Also provided for each of the dry-bulb intervals is the percentage of observations which contain both dry-bulb and wet-bulb temperatures; and dry-bulb, wet-bulb, and dewpoint temperatures separately. Total observations for these four items are also provided in two lines at the end of each table.

NOTE: A percentage frequency in this table of ".0" represents one or more occurrences amounting to less than .05 percent.

b. Statistical data for the individual elements of relative humidity, dry-bulb, wet-bulb, and dewpoint temperatures are shown in the section at the bottom left of the forms. These consist of the sum of squares (ΣX^2), sums of values (ΣX), means ($\bar{X}$), and standard deviations (σx). The number of observations used in the computation for each element is also shown.

c. At the lower right of the form are given the mean number of hours of occurrence for six ranges of dry-bulb, wet-bulb, and dewpoint temperatures, and total number of hours possible in the period represented. Mean number of hours is shown to tenths and indicates mean number of hours per year in the annual summary, or mean number of hours per month in the tabulation by month.

Continued on Reverse

3. Means and standard deviations--These tabulations are derived from available hourly observations and present the mean, standard deviation, and total number of observations for the 3-hour groups, by month and annual and again at the bottom for all hours combine. Summaries for all years combined are presented in the following three tables; DRY-BULB TEMPERATURE, WET-BULB TEMPERATURE, AND DEWPOINT TEMPERATURE.

4. Cumulative percentage frequency of occurrence of relative humidity--This summary is derived from hourly observations and presents the cumulative percentage frequency of occurrence of relative humidity by increments of 10 percent classes, plus the mean relative humidity and total number of observations presented by month and available 3-hour groups.

AL CLIMATOLOGY BRANCH
FTAC
FRT SEW IOC/MAC
S AFB CA

STATION NAME

74-84

YEARS

DAILY TEMPERATURES

CUMULATIVE PERCENTAGE FREQUENCY OF OCCURRENCE
(FROM DAILY OBSERVATIONS)

TEMP °F	JAN	FEB	MAR	APR	MAY	JUN	JUL	AUG	SEP	OCT	NOV	DEC	ANNUAL
1							2.0	.6					.2
10						1.7	11.1	7.1	.7				1.7
[illegible]					1.[illegible]	15.0	42.0	26.2	9.8	1.3			[illegible]
				.3	5.[illegible]	31.[illegible]	70.4	56.6	36.5	3.2			17.2
				1.3	21.9	62.1	89.3	78.0	59.5	11.3			27.3
				6.0	39.4	80.7	99.0	92.6	74.3	22.3	.7		35.1
		.7		16.8	56.1	9[illegible].0	100.0	9[illegible].4	84.5	46.1	4.4		42.2
7[illegible]	.[illegible]	3.5	5.6	35.2	71.3	96.7		99.4	93.6	65.8	16.9	2.1	4[illegible].9
[illegible]	3.7	18.5	22.4	51.0	91.3	98.7		100.0	97.3	81.6	34.1	9.6	5[illegible].5
[illegible]	16.3	35.1	37.6	66.4	92.6	100.0			100.0	92.6	57.1	22.8	69.2
[illegible]	40.9	56.2	61.7	81.9	97.4					98.7	77.7	42.5	7[illegible].3
[illegible]	[illegible]	79.1	85.7	95.0	99.0					100.0	89.2	72.3	9[illegible].4
[illegible]	95.0	93.3	96.1	99.3	100.0						96.6	89.1	9[illegible].7
4[illegible]	96.0	98.2	99.0	99.7							99.7	96.8	99.1
4[illegible]	9.3	99.6	100.0	100.0							100.0	98.9	99.8
[illegible]	100.0	100.0										100.0	100.0
MEAN	57.3	61.1	62.5	69.6	5[illegible].4	9[illegible].8	97.5	95.1	89.9	72.2	66.[illegible]	55.8	[illegible]5.6
S.D.	7.384	7.659	7.555	9.807	10.386	8.075	5.918	6.996	8.74[illegible]	8.917	9.5[illegible]1	7.741	16.482
TOTAL OBS	3[illegible]1	2[illegible]2	3[illegible]	298	310	300	307	309	296	310	296	295	3[illegible]2

USAFETAC FORM 0215 (OL A) PREVIOUS EDITIONS OF THIS FORM ARE OBSOLETE

DAILY TEMPERATURES

[illegible] AFB CA

STATION NAME

74-84

YEARS

CUMULATIVE PERCENTAGE FREQUENCY OF OCCURRENCE
(FROM DAILY OBSERVATIONS)

TEMP °F	JAN	FEB	MAR	APR	MAY	JUN	JUL	AUG	SEP	OCT	NOV	DEC	ANN A
							1.0	.3					.1
						.3	5.5	4.2					.9
						4.7	24.4	22.7	2.7				4.7
5					2.[illegible]	21.0	53.1	51.1	22.3	.3			1[illegible].8
				.3	12.6	52.7	84.0	78.0	49.0	2.9			23.6
0	.7	1.1	1.3	4.7	33.2	81.0	98.0	93.5	74.0	21.3	2.0		34.7
	[illegible]	4.3	7.[illegible]	19.8	82.6	96.7	99.7	100.0	94.6	4[illegible].6	7.1	2.1	45.3
4	[illegible]	14.5	26.[illegible]	48.0	85.2	100.0	100.0		99.0	69.0	14.9	7.7	56.8
	23.3	33.7	55.2	76.8	97.4				99.3	98.1	71.6	18.9	69.3
7	4[illegible].2	56.0	9.2	92.6	100.0				100.0	97.1	59.5	37.5	[illegible].6
73	4[illegible].2	66.[illegible]	86.4	97.3						97.7	68.9	47.0	84.8
	86.4	93.0	93.6	99.7						99.7	82.4	59.3	95.6
2	95.7	96.[illegible]	100.0	100.0						100.0	92.6	76.5	96.1
3	5.7	99.3									99.7	94.0	99.1
1[illegible]	99.0	100.0									100.0	98.6	99.8
1[illegible]	100.0											100.0	100.0
MEAN	3.1	36.4	4[illegible].0	44.2	51.8	59.8	65.3	64.4	59.1	47.8	36.5	31.8	47.5
S.D.	.116	7.291	6.596	6.115	6.762	5.634	5.806	6.090	6.392	6.977	7.779	8.369	13.635
TOTAL OBS	301	2[illegible]2	30[illegible]	298	310	300	307	309	296	310	296	295	3602

USAFETAC FORM 0215 (OL A) PREVIOUS EDITIONS OF THIS FORM ARE OBSOLETE

AL CLIMATOLOGY BRANCH
LTAC
FAT FOR SERVICE/MAC
0 21 ... EARDS AFB CA

STATION NAME

74-84

YEARS

DAILY TEMPERATURES

CUMULATIVE PERCENTAGE FREQUENCY OF OCCURRENCE
(FROM DAILY OBSERVATIONS)

EMP °C	JAN	FEB	MAR	APR	MAY	JUN	JUL	AUG	SEP	OCT	NOV	DEC	ANN A.
						.7	5.5	3.9					.9
					.3	6.7	29.3	23.3	3.0				5.3
					3.2	26.3	66.1	52.8	27.7				14.9
				.7	16.1	60.7	91.9	82.2	55.7	6.8			26.5
				2.3	34.0	93.3	99.3	97.4	77.0	15.5			34.6
5			.3	17.4	61.6	96.3	100.0	100.0	93.2	40.6	1.0		43.1
	.7	2.0	7.5	38.6	79.0	99.0			99.0	75.8	12.5	1.4	52.1
5	3.7	16.7	29.9	62.8	1.6	100.0			99.7	89.4	35.1	8.4	62.1
	23.6	46.6	64.6	85.2	99.0				100.0	96.1	61.5	29.5	76.3
4	61.5	77.7	90.6	98.0	100.0					100.0	94.5	56.1	89.3
4	5.0	95.7	98.4	99.7							96.6	82.5	96.6
35	95.7	99.6	100.0	100.0							99.7	96.1	99.3
3	99.3	100.0									100.0	98.9	99.8
3	100.0											100.0	100.0
MEAN	47.4	47.1	51.5	57.1	66.3	75.6	81.6	80.1	74.7	63.2	51.5	45.6	61.8
S.D.	4.744	5.530	5.356	6.810	7.780	6.167	5.064	5.662	6.571	6.555	6.585	6.456	14.414
TOTAL OBS	311	272	318	298	310	300	307	309	296	310	296	285	3602

USAFETAC FORM 0215 (OL A) PREVIOUS EDITIONS OF THIS FORM ARE OBSOLETE

[illegible] CLIMATOLOGY BRANCH
[illegible]
[illegible]

EXTREME VALUES

[illegible]

FROM DAILY OBSERVATIONS

[illegible] STATION [illegible] STATION NAME 74-84 YEARS

[illegible]

YEAR \ MONTH	JAN	FEB	MAR	APR	MAY	JUN	JUL	AUG	SEP	OCT	NOV	DEC	ALL MONTHS
[illegible]	[illegible]	[illegible]	[illegible]	[illegible]	[illegible]	[illegible]	[illegible]	[illegible]	[illegible]	[illegible]	[illegible]	[illegible]	[illegible]
[illegible]	[illegible]	[illegible]	[illegible]	[illegible]	[illegible]	[illegible]	[illegible]	[illegible]	[illegible]	[illegible]	[illegible]	[illegible]	[illegible]
[illegible]	[illegible]	[illegible]	[illegible]	[illegible]	[illegible]	[illegible]	[illegible]	[illegible]	[illegible]	[illegible]	[illegible]	[illegible]	[illegible]
[illegible]	[illegible]	[illegible]	[illegible]	[illegible]	[illegible]	[illegible]	[illegible]	[illegible]	[illegible]	[illegible]	[illegible]	[illegible]	[illegible]
[illegible]	[illegible]	[illegible]	[illegible]	[illegible]	[illegible]	[illegible]	[illegible]	[illegible]	[illegible]	[illegible]	[illegible]	[illegible]	[illegible]
[illegible]	[illegible]	[illegible]	[illegible]	[illegible]	[illegible]	[illegible]	[illegible]	[illegible]	[illegible]	[illegible]	[illegible]	[illegible]	[illegible]
[illegible]	[illegible]	[illegible]	[illegible]	[illegible]	[illegible]	[illegible]	[illegible]	[illegible]	[illegible]	[illegible]	[illegible]	[illegible]	[illegible]
[illegible]	[illegible]	[illegible]	[illegible]	[illegible]	[illegible]	[illegible]	[illegible]	[illegible]	[illegible]	[illegible]	[illegible]	[illegible]	[illegible]
[illegible]	[illegible]	[illegible]	[illegible]	[illegible]	[illegible]	[illegible]	[illegible]	[illegible]	[illegible]	[illegible]	[illegible]	[illegible]	[illegible]
[illegible]	[illegible]	[illegible]	[illegible]	[illegible]	[illegible]	[illegible]	[illegible]	[illegible]	[illegible]	[illegible]	[illegible]	[illegible]	[illegible]
[illegible]	[illegible]	[illegible]	[illegible]	[illegible]	[illegible]	[illegible]	[illegible]	[illegible]	[illegible]	[illegible]	[illegible]	[illegible]	[illegible]
[illegible]	[illegible]	[illegible]	[illegible]	[illegible]	[illegible]	[illegible]	[illegible]	[illegible]	[illegible]	[illegible]	[illegible]	[illegible]	[illegible]
[illegible]	[illegible]	[illegible]	[illegible]	[illegible]	[illegible]	[illegible]	[illegible]	[illegible]	[illegible]	[illegible]	[illegible]	[illegible]	[illegible]
MEAN	[illegible]	73.1	[illegible]	93.9	96.1	102.0	107.3	106.9	101.3	[illegible]	[illegible]	[illegible]	[illegible]
S D	[illegible]	4.457	2.115	7.149	3.177	3.833	3.147	2.667	2.493	5.462	2.422		
TOTAL OBS	[illegible]	[illegible]	[illegible]	[illegible]	310	300	307	309	296	310	296	285	[illegible]

NOTE: * (BASED ON LESS THAN FULL MONTHS)

USAF ETAC FORM AM 64 0-88-5 (OLA)

(AT LEAST ONE DAY LESS THAN 24 OBS)

[illegible] AL CLIMATOLOGY BRANCH
[illegible]
[illegible] SERVICE/MAC

EXTREME VALUES

MINIMUM TEMPERATURE

FROM DAILY OBSERVATIONS

[illegible] STATION [illegible] STATION NAME 74-84 [illegible] YEARS

WHOLE DEGREES FAHRENHEIT

YEAR \ MONTH	JAN	FEB	MAR	APR	MAY	JUN	JUL	AUG	SEP	OCT	NOV	DEC	ALL MONTHS
[illegible]	[illegible]	[illegible]	[illegible]	[illegible]	[illegible]	[illegible]	[illegible]	[illegible]	[illegible]	[illegible]	[illegible]	[illegible]	[illegible]
[illegible]	1[illegible]	1[illegible]	[illegible]	[illegible]	3[illegible]	47	[illegible]	53	51	29	21	1[illegible]	14
[illegible]	1[illegible]	24	[illegible]	[illegible]	44	47*	57	51*	49	31	19*	[illegible]	[illegible]
77	[illegible]	[illegible]	[illegible]	31	4[illegible]	5[illegible]*	5[illegible]	59	47	42	28*	[illegible]	[illegible]
7	[illegible]	[illegible]	[illegible]	[illegible]	[illegible]	[illegible]	52	51	39	39	34*	1[illegible]	* 17
7	1[illegible]	[illegible]	[illegible]	35	41	47	5[illegible]	55	53	31	22*	17	* 17
[illegible]	24	[illegible]	31	[illegible]	4[illegible]	49	56	53*	47	34*	22*	21	* 21
[illegible]	[illegible]	27*	[illegible]	[illegible]	4[illegible]	49	51	57	5[illegible]	[illegible]*	31*	[illegible]	* 45
[illegible]	33	[illegible]	[illegible]	34	42	4[illegible]	55	56	37	37*	27*	[illegible]	* 35
[illegible]	[illegible]	[illegible]*	31	[illegible]	39	46	47	54	51	44*	31*	[illegible]	* 31
[illegible]	[illegible]	[illegible]	[illegible]	[illegible]	41	49*	41*	42					
MEAN	[illegible]	[illegible]	[illegible]	33.4	39.7	46.6	54.3	54.3	47.3	36.1	22.7	16.[illegible]	15.[illegible]
S D		4.[illegible]	3.[illegible]	3.[illegible]	3.0[illegible]	1.578	4.399	2.693	5.97[illegible]	4.909	3.[illegible]77		
TOTAL OBS	[illegible]	[illegible]	[illegible]	[illegible]	310	[illegible]	307	309	296	310	296	285	3[illegible]

WITH * (BASED ON LESS THAN FULL MONTHS)

USAF ETAC FORM JUL 64 0-88-5 (OLA)

(AT LEAST ONE DAY LESS THAN 24 OBS)

PSYCHROMETRIC SUMMARY

STATION | STATION NAME | YEARS | MONTH

HOURS (L.S.T.)

Temp. (F)	WET BULB TEMPERATURE DEPRESSION (F) 0	1 - 2	3 - 4	5 - 6	7 - 8	9 - 10	11 - 12	13 - 14	15 - 16	17 - 18	19 - 20	21 - 22	23 - 24	25 - 26	27 - 28	29 - 30	≥ 31	TOTAL D.B./W.B.	TOTAL Dry Bulb	TOTAL Wet Bulb	TOTAL Dew Point
[illegible]																					
[illegible]																					
[illegible]																					

PSYCHROMETRIC SUMMARY

STATION | STATION NAME | YEARS | MONTH

HOURS (L. S. T.)

Temp. (F)	WET BULB TEMPERATURE DEPRESSION (F) 0	1 - 2	3 - 4	5 - 6	7 - 8	9 - 10	11 - 12	13 - 14	15 - 16	17 - 18	19 - 20	21 - 22	23 - 24	25 - 26	27 - 28	29 - 30	≥ 31	TOTAL D.B./W.B.	TOTAL Dry Bulb	TOTAL Wet Bulb	TOTAL Dew Point

Element (X)	ΣX^2	ΣX	$\bar{X}$	σ_x	No. Obs.	Mean No. of Hours with Temperature ≤ 0 F	≤ 32 F	≥ 67 F	≥ 73 F	≥ 80 F	≥ 93 F	Total
Rel. Hum.	333274	65434	72.5	17.931	902							
Dry Bulb	1.32[illegible]	31772	34.4	8.226	902		39.4					
Wet Bulb	772[illegible]	2868[illegible]	31.[illegible]	8.167	902		51.[illegible]					
Dew Point	731574	23554	26.1	11.391	902	2.2	66.2					

USAFETAC FORM 0-26-5 (OL A) JUL 64 REVISES PREVIOUS EDITIONS OF THIS FORM ARE OBSOLETE

PSYCHROMETRIC SUMMARY

STATION | STATION NAME | YEARS | MONTH

HOURS

Temp. (F)	WET BULB TEMPERATURE DEPRESSION (F) 0	1 - 2	3 - 4	5 - 6	7 - 8	9 - 10	11 - 12	13 - 14	15 - 16	17 - 18	19 - 20	21 - 22	23 - 24	25 - 26	27 - 28	29 - 30	≥ 31	TOTAL D.B.-W.B.	TOTAL Dry Bulb	TOTAL Wet Bulb	TOTAL Dew Point

Element (X)	ΣX^2	ΣX	$\bar{X}$	σ_x	No. Obs.	Mean No. of Hours with Temperature ≤ 0 F	≤ 32 F	≥ 67 F	≥ 73 F	≥ 80 F	≥ 93 F	Total
Rel. Hum.												
Dry Bulb												
Wet Bulb												
Dew Point												

USAFETAC FORM 0-26-5 (OL A) JUL 64 REVISED PREVIOUS EDITIONS OF THIS FORM ARE OBSOLETE

PSYCHROMETRIC SUMMARY

STATION _____ STATION NAME _____ YEARS _____ MONTH _____

HOURS _____ S.T.

Temp. (F)	WET BULB TEMPERATURE DEPRESSION (F) 0	1 - 2	3 - 4	5 - 6	7 - 8	9 - 10	11 - 12	13 - 14	15 - 16	17 - 18	19 - 20	21 - 22	23 - 24	25 - 26	27 - 28	29 - 30	≥ 31	TOTAL D.B./W.B.	TOTAL Dry Bulb	TOTAL Wet Bulb	TOTAL Dew Point
[illegible]	[illegible]	[illegible]	[illegible]	[illegible]	[illegible]	[illegible]	[illegible]	[illegible]	[illegible]	[illegible]	[illegible]	[illegible]	[illegible]	[illegible]	[illegible]	[illegible]	[illegible]	[illegible]	[illegible]	[illegible]	[illegible]

Element (X)	ΣX^2	ΣX	$\bar{X}$	σ_x	No. Obs.	Mean No. of Hours with Temperature ≤ 0 F	≤ 32 F	≥ 67 F	≥ 73 F	≥ 80 F	≥ 93 F	Total
Rel. Hum.	[illegible]	[illegible]	[illegible]	[illegible]	[illegible]							
Dry Bulb	[illegible]	[illegible]	[illegible]	[illegible]	[illegible]		[illegible]					
Wet Bulb	[illegible]	[illegible]	[illegible]	[illegible]	[illegible]		[illegible]					
Dew Point	[illegible]	[illegible]	[illegible]	[illegible]	[illegible]	[illegible]	[illegible]					

USAFETAC FORM JUL 64 0 26 5 (OL A) REVISES PREVIOUS EDITIONS OF THIS FORM ARE OBSOLETE

AD-A159 888 EDWARDS AFB CALIFORNIA LIMITED SURFACE OBSERVATIONS CLIMATIC SUMMARY (LIS..(U) AIR FORCE ENVIRONMENTAL TECHNICAL APPLICATIONS CENTER SCOTT A.. DEC 84 3/4

UNCLASSIFIED USAFETAC/DS-84/039 F/G 4/2 NL

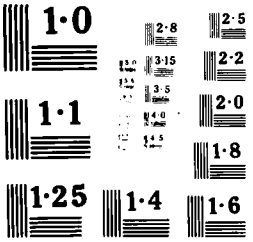
1·0
2·8
2·5
3·15
2·2
3·5
2·0
4·0
1·1
4·5
1·8
1·25
1·4
1·6

PSYCHROMETRIC SUMMARY

STATION | STATION NAME | YEARS | MONTH

HOURS (L. S. T.)

Temp. (F)	WET BULB TEMPERATURE DEPRESSION (F) 0	1 - 2	3 - 4	5 - 6	7 - 8	9 - 10	11 - 12	13 - 14	15 - 16	17 - 18	19 - 20	21 - 22	23 - 24	25 - 26	27 - 28	29 - 30	≥ 31	TOTAL D.B./W.B.	TOTAL Dry Bulb	TOTAL Wet Bulb	TOTAL Dew Point
[illegible]																					
[illegible]									.1	.1		.1	.1					[illegible]	[illegible]		
[illegible]									.1	.2	.2	.4	.1					[illegible]	[illegible]		
[illegible]				.1			.1	.2	.4	.3	1.0	.3						[illegible]			
[illegible]				.1	.4		.2	.8	.6	1.4	1.2							[illegible]	[illegible]		
[illegible]				.1	.7	.4	.2	1.2	1.7	2.4	.4							[illegible]	[illegible]		
[illegible]					.2	.2	1.1	2.2	2.4	1.7	.6							[illegible]	[illegible]		
[illegible]				.1	.2	1.2	1.1	2.2	1.2	.2								[illegible]	[illegible]		
[illegible]				.1	1.2	1.1	1.1	1.2	.5	.2								[illegible]	[illegible]		
[illegible]		.2	.4	.1	.1	1.1	2.4	1.8	.4	.1								[illegible]	[illegible]		
[illegible]	.1	.2	1.6	.1	1.2	1.2	2.1	.8	.7									[illegible]	[illegible]		
[illegible]		.2	1.5	.1	.1	1.2	1.2	1.2	.2									[illegible]	[illegible]		
[illegible]		.2	1.1	.1	1.7	1.1	.1	.4	.2									[illegible]	[illegible]		
[illegible]		.1	.2	.1	1.2	1.2	.5	.6	.1									[illegible]	[illegible]		
[illegible]		1.1	.2	.1	.1	1.1	1.1	.3										[illegible]	[illegible]		
[illegible]		.2	.1	.1	.7	.4	.2											[illegible]	[illegible]		
[illegible]		.2	.2	.1	.2	.2	.1											[illegible]	[illegible]		
[illegible]		.1	.2		.2													[illegible]	[illegible]		
[illegible]			.1															[illegible]	[illegible]		
[illegible]		.1																[illegible]	[illegible]		
[illegible]	

PSYCHROMETRIC SUMMARY

STATION: [illegible] | STATION NAME: [illegible] | YEARS: 75-84 | MONTH: [illegible]

HOURS (L. S. T.): [illegible]-14[illegible]

Temp. (F)	0	1 - 2	3 - 4	5 - 6	7 - 8	9 - 10	11 - 12	13 - 14	15 - 16	17 - 18	19 - 20	21 - 22	23 - 24	25 - 26	27 - 28	29 - 30	≥ 31	TOTAL D.B./W.B.	TOTAL Dry Bulb	TOTAL Wet Bulb	TOTAL Dew Point
[illegible]																					[illegible]
[illegible]																					[illegible]
[illegible]																					[illegible]
[illegible]	[illegible]	4.4	7.[illegible]	7.[illegible]	14.7	13.[illegible]	15.8	13.2	[illegible].7	[illegible].2	4.[illegible]	.[illegible]	.[illegible]						[illegible]	[illegible]	[illegible]
[illegible]																		[illegible]		[illegible]	

Element (X)	ΣX^2	ΣX	$\bar{X}$	σ_X	No. Obs.	Mean No. of Hours with Temperature						
						≤ 0 F	≤ 32 F	≤ 67 F	≥ 73 F	≥ 80 F	≥ 93 F	Total
Rel. Hum.	[illegible]7.192	39167	43.2	20.641	906							
Dry Bulb	[illegible]	48556	54.0	7.005	906			3.0				
Wet Bulb	17231	39303	43.4	5.450	906		3.0					
Dew Point	80375	26621	29.4	11.102	906	.6	57.5					

USAFETAC FORM 0-26-5 (OL A) JUL 64 REVISED PREVIOUS EDITIONS OF THIS FORM ARE OBSOLETE

PSYCHROMETRIC SUMMARY

STATION | STATION NAME | YEARS | MONTH

HOURS

Temp. (F)	0	1 - 2	3 - 4	5 - 6	7 - 8	9 - 10	11 - 12	13 - 14	15 - 16	17 - 18	19 - 20	21 - 22	23 - 24	25 - 26	27 - 28	29 - 30	≥ 31	TOTAL D.B./W.B.	TOTAL Dry Bulb	TOTAL Wet Bulb	TOTAL Dew Point

PSYCHROMETRIC SUMMARY

STATION | STATION NAME | YEARS | MONTH

HOURS

Temp. (F)	WET BULB TEMPERATURE DEPRESSION (F) 0	1 - 2	3 - 4	5 - 6	7 - 8	9 - 10	11 - 12	13 - 14	15 - 16	17 - 18	19 - 20	21 - 22	23 - 24	25 - 26	27 - 28	29 - 30	≥ 31	TOTAL D.B./W.B.	TOTAL Dry Bulb	TOTAL Wet Bulb	TOTAL Dew Point

PSYCHROMETRIC SUMMARY

STATION | STATION NAME | YEARS | MONTH

HOURS (L. S. T.)

Temp (F)	WET BULB TEMPERATURE DEPRESSION (F) 0	1 - 2	3 - 4	5 - 6	7 - 8	9 - 10	11 - 12	13 - 14	15 - 16	17 - 18	19 - 20	21 - 22	23 - 24	25 - 26	27 - 28	29 - 30	≥ 31	TOTAL D.B./W.B.	TOTAL Dry Bulb	TOTAL Wet Bulb	TOTAL Dew Point
[illegible]									1									1	[illegible]		
[illegible]										1								1	[illegible]		
[illegible]								1										1	[illegible]		
[illegible]		1				1	1	4	2	2	1							17	[illegible]	1	
[illegible]	1	1	1		1	2	2	1	3	2								[illegible]	[illegible]	[illegible]	
[illegible]		2		1	[illegible]	2	1 1	1 1	1 0	2								1	[illegible]	[illegible]	
[illegible]		[illegible]	2	1 1	4	1 2	[illegible]	2 0	2	1								[illegible]	[illegible]	[illegible]	
[illegible]		1 4	2	1 1	1 6	1 [illegible]	1 [illegible]	1 5	6									115	115	11	17
[illegible]	1	1 7	2	2 4	2 2	1 [illegible]	1 4	1 2	1									117	117	[illegible]	
[illegible]		4	2 3	2 4	1 2	1	1 2	1 0										1 [illegible]	1 [illegible]	78	[illegible]
[illegible]		2	1 2	2 2	2 4	1 2	2	2										[illegible]	[illegible]	76	[illegible]
[illegible]		1	1 1	2 1	2 2	1 2	2	3										[illegible]	[illegible]	67	[illegible]
[illegible]		2	1 2	1	1 2	1	2	1										[illegible]	[illegible]	[illegible]	[illegible]
[illegible]	1	1	1 2	1 1	1 2	2	4											[illegible]	[illegible]	[illegible]	[illegible]
[illegible]	1 1	2	2	1	2	2												42	[illegible]	[illegible]	[illegible]
[illegible]		2	2	2	4	2												[illegible]	1	[illegible]	[illegible]
[illegible]		2 4	2	2	1	2												15	1	[illegible]	[illegible]
[illegible]		2		1	3													[illegible]		[illegible]	[illegible]
[illegible]		1		2	1													4	[illegible]	[illegible]	[illegible]
[illegible]			1	2														[illegible]		[illegible]	
[illegible]																				[illegible]	
[illegible]																					
[illegible]																					
[illegible]																			

PSYCHROMETRIC SUMMARY

STATION | STATION NAME | YEARS | MONTH

HOURS (L. S. T.)

Temp. (F)	WET BULB TEMPERATURE DEPRESSION (F) 0	1 - 2	3 - 4	5 - 6	7 - 8	9 - 10	11 - 12	13 - 14	15 - 16	17 - 18	19 - 20	21 - 22	23 - 24	25 - 26	27 - 28	29 - 30	≥ 31	TOTAL D.B.-W.B.	TOTAL Dry Bulb	TOTAL Wet Bulb	TOTAL Dew Point
[illegible]	[illegible]	[illegible]	[illegible]	[illegible]	[illegible]	[illegible]	[illegible]	[illegible]	[illegible]	[illegible]	[illegible]	[illegible]	[illegible]	[illegible]	[illegible]	[illegible]	[illegible]	[illegible]	[illegible]	[illegible]	[illegible]

Element (X)	ΣX^2	ΣX	$\bar{X}$	σ_x	No. Obs.	Mean No. of Hours with Temperature ≤ 0 F	≤ 32 F	≥ 67 F	≥ 73 F	≥ 80 F	≥ 93 F	Total
Rel. Hum.	[illegible]	4[illegible]704	5[illegible]	[illegible].68[illegible]	9[illegible]3							
Dry Bulb	[illegible]3372[illegible]	42466	47.[illegible]	[illegible].37[illegible]	903		1.[illegible]					
Wet Bulb	1457179	36906	39.[illegible]	5.9[illegible]	903		1[illegible].1					
Dew Point	9[illegible]5869	26743	29.6	11.235	903	.4	52.[illegible]					

USAFETAC FORM AM 64 0-26-5 (OL A) REVISED PREVIOUS EDITIONS OF THIS FORM ARE OBSOLETE

PSYCHROMETRIC SUMMARY

STATION | STATION NAME | YEARS | MONTH

HOURS (L. S. T.)

Temp. (F)	0	1 - 2	3 - 4	5 - 6	7 - 8	9 - 10	11 - 12	13 - 14	15 - 16	17 - 18	19 - 20	21 - 22	23 - 24	25 - 26	27 - 28	29 - 30	≥ 31	TOTAL D.B.-W.B.	TOTAL Dry Bulb	TOTAL Wet Bulb	TOTAL Dew Point
WET BULB TEMPERATURE DEPRESSION (F)																					
[illegible]																					
[illegible]																					
[illegible]

PSYCHROMETRIC SUMMARY

STATION _____ STATION NAME _____ YEARS _____ MONTH _____

HOURS _____

Temp. (F)	WET BULB TEMPERATURE DEPRESSION (F)																							TOTAL D.B.-W.B.	TOTAL Dry Bulb	TOTAL Wet Bulb	TOTAL Dew Point
	0	1 - 2	3 - 4	5 - 6	7 - 8	9 - 10	11 - 12	13 - 14	15 - 16	17 - 18	19 - 20	21 - 22	23 - 24	25 - 26	27 - 28	29 - 30	≥ 31				

PSYCHROMETRIC SUMMARY

STATION | STATION NAME | YEARS | MONTH

HOURS (L. S. T.)

Temp (F)	WET BULB TEMPERATURE DEPRESSION (F) 0	1 - 2	3 - 4	5 - 6	7 - 8	9 - 10	11 - 12	13 - 14	15 - 16	17 - 18	19 - 20	21 - 22	23 - 24	25 - 26	27 - 28	29 - 30	≥ 31	TOTAL D.B./W.B.	TOTAL Dry Bulb	TOTAL Wet Bulb	TOTAL Dew Point

Element (X)	Σx^2	Σx	$\bar{x}$	σ_x	No. Obs.	Mean No. of Hours with Temperature ≤ 0 F	≤ 32 F	≥ 67 F	≥ 73 F	≥ 80 F	≥ 93 F	Total
Rel. Hum.	4 [illegible]	[illegible]	71.2	16.720	846							
Dry Bulb	1 [illegible]	[illegible]	32.5	7.535	846		20.5					
Wet Bulb	1 [illegible]	[illegible]	35.0	7.265	846		32.5					
Dew Point	[illegible]	[illegible]	[illegible]	8.562	846	.7	55.4					

USAFETAC FORM 0-26-5 (OL A) JUL 64 REVISED PREVIOUS EDITIONS OF THIS FORM ARE OBSOLETE

PSYCHROMETRIC SUMMARY

STATION | STATION NAME | YEARS | MONTH

HOURS

Temp. (F)	WET BULB TEMPERATURE DEPRESSION (F) 0	1 - 2	3 - 4	5 - 6	7 - 8	9 - 10	11 - 12	13 - 14	15 - 16	17 - 18	19 - 20	21 - 22	23 - 24	25 - 26	27 - 28	29 - 30	≥ 31	TOTAL D.B./W.B.	TOTAL Dry Bulb	TOTAL Wet Bulb	TOTAL Dew Point

Element (X)	ΣX^2	ΣX	$\bar{X}$	σ_X	No. Obs.
Rel Hum.					
Dry Bulb					
Wet Bulb					
Dew Point					

Mean No. of Hours with Temperature

≤ 0 F	≤ 32 F	≥ 67 F	≥ 73 F	≥ 80 F	≥ 93 F	Total

USAFETAC FORM 0-26 5 (OL A) JUL 64 REPLACES PREVIOUS EDITIONS OF THIS FORM ARE OBSOLETE

PSYCHROMETRIC SUMMARY

STATION | STATION NAME | YEARS | MONTH

HOURS

Temp °F	WET BULB TEMPERATURE DEPRESSION (F) 0	1 - 2	3 - 4	5 - 6	7 - 8	9 - 10	11 - 12	13 - 14	15 - 16	17 - 18	19 - 20	21 - 22	23 - 24	25 - 26	27 - 28	29 - 30	≥ 31	TOTAL D.B.-W.B.	TOTAL Dry Bulb	TOTAL Wet Bulb	TOTAL Dew Point

Element X	$\Sigma X'$	ΣX	$\bar{X}$	σ_x	No. Obs.	Mean No. of Hours with Temperature ≤ 0 F	≤ 32 F	≥ 67 F	≥ 73 F	≥ 80 F	≥ 93 F	Total
Rel Hum												
Dry Bulb												
Wet Bulb												
Dew Point												

USAFETAC FORM 0 26 5 (OL A) REVISES PREVIOUS EDITIONS OF THIS FORM ARE OBSOLETE

PSYCHROMETRIC SUMMARY

STATION | STATION NAME | YEARS | MONTH

HOURS ... S. T

Temp (F)	WET BULB TEMPERATURE DEPRESSION (F)																													TOTAL	TOTAL
	0	1 - 2	3 - 4	5 - 6	7 - 8	9 - 10	11 - 12	13 - 14	15 - 16	17 - 18	19 - 20	21 - 22	23 - 24	25 - 26	27 - 28	29 - 30	≥ 31	D.B. W.B. Dry Bulb	Wet Bulb Dew Point

Element (X)	ΣX^2	ΣX	$\bar{X}$	σ_x	No. Obs.	Mean No. of Hours with Temperature						
Rel Hum						≤ 0 F	≤ 32 F	≥ 67 F	≥ 73 F	≥ 80 F	≥ 93 F	Total
Dry Bulb												
Wet Bulb												
Dew Point												

USAFETAC FORM 0 26 5 (OL A) REVISED PREVIOUS EDITIONS OF THIS FORM ARE OBSOLETE

PSYCHROMETRIC SUMMARY

STATION | STATION NAME | YEARS | MONTH

HOURS

Temp F	WET BULB TEMPERATURE DEPRESSION (F) 0	1 - 2	3 - 4	5 - 6	7 - 8	9 - 10	11 - 12	13 - 14	15 - 16	17 - 18	19 - 20	21 - 22	23 - 24	25 - 26	27 - 28	29 - 30	≥ 31	TOTAL D.B.-W.B.	TOTAL Dry Bulb	TOTAL Wet Bulb	TOTAL Dew Point

Element X_i	ΣX^2	ΣX	$\bar{X}$	σ_x	No. Obs.	Mean No. of Hours with Temperature ≤ 0 F	≤ 32 F	≥ 67 F	≥ 73 F	≥ 80 F	≥ 93 F	Total
Rel Hum	[illegible]	[illegible]	31.[illegible]	13.269	[illegible]							
Dry Bulb	[illegible]	[illegible]	[illegible]	[illegible]	[illegible]			[illegible]	[illegible]			
Wet Bulb	[illegible]	43759	47.1	4.773	[illegible]		.1					
Dew Point	[illegible]	[illegible]	31.[illegible]	15.49[illegible]	933	.1	45.1					

USAFETAC FORM 0265 (GLA) 61-1 REPLACES EDITIONS OF THIS FORM AFF - [illegible]

PSYCHROMETRIC SUMMARY

STATION | STATION NAME | YEARS | MONTH

HOURS

Temp °F	WET BULB TEMPERATURE DEPRESSION (F) 0	1 - 2	3 - 4	5 - 6	7 - 8	9 - 10	11 - 12	13 - 14	15 - 16	17 - 18	19 - 20	21 - 22	23 - 24	25 - 26	27 - 28	29 - 30	≥ 31	TOTAL D.B.-W.B.	TOTAL Dry Bulb	TOTAL Wet Bulb	TOTAL Dew Point

Element (X)	ΣX^2	ΣX	$\bar{X}$	σ_x	No. Obs.	Mean No. of Hours with Temperature						
						≤ 0 F	≤ 32 F	≥ 67 F	≥ 73 F	≥ 80 F	≥ 93 F	Total
Rel Hum												
Dry Bulb												
Wet Bulb												
Dew Point												

USAFETAC FORM AUG 64 0 26 5 (OL A) REPLACES PREVIOUS EDITIONS OF THIS FORM ARE OBSOLETE

PSYCHROMETRIC SUMMARY

STATION | STATION NAME | YEARS | MONTH

HOURS

Temp. (F)	WET BULB TEMPERATURE DEPRESSION (F) 0	1 - 2	3 - 4	5 - 6	7 - 8	9 - 10	11 - 12	13 - 14	15 - 16	17 - 18	19 - 20	21 - 22	23 - 24	25 - 26	27 - 28	29 - 30	≥ 31	TOTAL D.B.-W.B.	TOTAL Dry Bulb	TOTAL Wet Bulb	TOTAL Dew Point

Element (X)	ΣX^2	ΣX	$\bar{X}$	σ_x	No. Obs.	Mean No. of Hours with Temperature ≥ 0 F	≥ 32 F	≥ 67 F	≥ 73 F	≥ 80 F	≥ 93 F	Total
Rel. Hum.	[illegible]	[illegible]	[illegible]	[illegible]	[illegible]							
Dry Bulb	[illegible]	[illegible]	[illegible]	[illegible]	[illegible]							
Wet Bulb	[illegible]	[illegible]	[illegible]	[illegible]	[illegible]							
Dew Point	[illegible]	[illegible]	[illegible]	[illegible]	[illegible]		[illegible]					

USAFETAC FORM NOV 64 0 26 5 (OL A) REVISE PREVIOUS EDITIONS OF THIS FORM ARE OBSOLETE

PSYCHROMETRIC SUMMARY

STATION | STATION NAME | YEARS | MONTH

HOURS

Temp. (F)	WET BULB TEMPERATURE DEPRESSION (F) 0	1 - 2	3 - 4	5 - 6	7 - 8	9 - 10	11 - 12	13 - 14	15 - 16	17 - 18	19 - 20	21 - 22	23 - 24	25 - 26	27 - 28	29 - 30	≥ 31	TOTAL D.B.-W.B.	TOTAL Dry Bulb	TOTAL Wet Bulb	TOTAL Dew Point

Element (X)	$\Sigma X'$	ΣX	$\bar{X}$	σ_x	No. Obs.	Mean No. of Hours with Temperature ≤ 0 F	≤ 32 F	≥ 67 F	≥ 73 F	≥ 80 F	≥ 93 F	Total
Rel Hum.												
Dry Bulb												
Wet Bulb												
Dew Point												

USAFETAC FORM NO. 0 26 5 (OL A) PREVIOUS EDITIONS OF THIS FORM ARE OBSOLETE

PSYCHROMETRIC SUMMARY

STATION | STATION NAME | YEARS | MONTH

HOURS (L.S.T.)

Temp. (F)	WET BULB TEMPERATURE DEPRESSION (F) 0	1 - 2	3 - 4	5 - 6	7 - 8	9 - 10	11 - 12	13 - 14	15 - 16	17 - 18	19 - 20	21 - 22	23 - 24	25 - 26	27 - 28	29 - 30	≥ 31	TOTAL D.B./W.B.	TOTAL Dry Bulb	TOTAL Wet Bulb	TOTAL Dew Point

Element (X)	$\Sigma X'$	ΣX	$\bar{X}$	σ_A	No. Obs.	Mean No. of Hours with Temperature ≤ 0 F	≤ 32 F	≥ 67 F	≥ 73 F	≥ 80 F	≥ 93 F	Total
Rel. Hum.	[illegible]	[illegible]	49.3	18.715	93[illegible]							
Dry Bulb	[illegible]	49874	53.6	6.703	93[illegible]		.1	3.1	[illegible]			
Wet Bulb	[illegible]	41299	44.4	5.157	93[illegible]		1.6					
Dew Point	[illegible]	30915	33.3	9.494	930		36.4					

USAFETAC FORM 0265 (OLA) REVISES PREVIOUS EDITIONS OF THIS FORM ARE OBSOLETE

PSYCHROMETRIC SUMMARY

STATION | STATION NAME | YEARS | MONTH

Temp (F)	WET BULB TEMPERATURE DEPRESSION (F) 0	1 - 2	3 - 4	5 - 6	7 - 8	9 - 10	11 - 12	13 - 14	15 - 16	17 - 18	19 - 20	21 - 22	23 - 24	25 - 26	27 - 28	29 - 30	≥ 31	TOTAL D.B.-W.B.	TOTAL Dry Bulb	TOTAL Wet Bulb	TOTAL Dew Point

Element (X)	$\Sigma X'$	ΣX	$\bar{X}$	σ_x	No. Obs.	Mean No. of Hours with Temperature ≤ 0 F	≤ 32 F	≥ 67 F	≥ 73 F	≥ 80 F	≥ 93 F	Total
Rel. Hum.												
Dry Bulb												
Wet Bulb												
Dew Point												

USAFETAC FORM 0-26-5 (OL A) REVISED PREVIOUS EDITIONS OF THIS FORM ARE OBSOLETE

PSYCHROMETRIC SUMMARY

STATION | STATION NAME | YEARS | MONTH

HOURS (L.S.T.)

Temp. (F)	WET BULB TEMPERATURE DEPRESSION (F) 0	1 - 2	3 - 4	5 - 6	7 - 8	9 - 10	11 - 12	13 - 14	15 - 16	17 - 18	19 - 20	21 - 22	23 - 24	25 - 26	27 - 28	29 - 30	≥ 31	TOTAL D.B./W.B.	TOTAL Dry Bulb	TOTAL Wet Bulb	TOTAL Dew Point
[illegible]																					
[illegible]																					
[illegible]																					

PSYCHROMETRIC SUMMARY

STATION | STATION NAME | YEARS | MONTH

HOURS (L. S. T.)

Temp. (F)	WET BULB TEMPERATURE DEPRESSION (F) 0	1 - 2	3 - 4	5 - 6	7 - 8	9 - 10	11 - 12	13 - 14	15 - 16	17 - 18	19 - 20	21 - 22	23 - 24	25 - 26	27 - 28	29 - 30	≥ 31	TOTAL D.B./W.B.	TOTAL Dry Bulb	TOTAL Wet Bulb	TOTAL Dew Point
[illegible]		[illegible]	[illegible]	[illegible]	[illegible]	[illegible]	[illegible]	[illegible]	[illegible]	[illegible]	[illegible]										

Element (X)	$\Sigma X'$	ΣX	$\bar{X}$	σ_x	No. Obs.	Mean No. of Hours with Temperature ≤ 0 F	≤ 32 F	≥ 67 F	≥ 73 F	≥ 80 F	≥ 93 F	Total
Rel. Hum.	[illegible]	16694	59.2	18.433	282							
Dry Bulb	[illegible]	13160	46.7	5.335	282		[illegible]					
Wet Bulb	[illegible]	11395	40.4	5.527	282		5.[illegible]					
Dew Point	[illegible]	[illegible]	31.[illegible]	9.61[illegible]	282	.3	40.[illegible]					

USAFETAC FORM 0-26-5 (OL A) REVISED PREVIOUS EDITIONS OF THIS FORM ARE OBSOLETE

PSYCHROMETRIC SUMMARY

STATION | STATION NAME | YEARS | MONTH

HOURS (L. S. T.)

Temp. (F)	0	1 - 2	3 - 4	5 - 6	7 - 8	9 - 10	11 - 12	13 - 14	15 - 16	17 - 18	19 - 20	21 - 22	23 - 24	25 - 26	27 - 28	29 - 30	≥ 31	TOTAL D.B./W.B.	TOTAL Dry Bulb	TOTAL Wet Bulb	TOTAL Dew Point
	WET BULB TEMPERATURE DEPRESSION (F)																				

Element (X)	ΣX^2	ΣX	$\bar{X}$	σ_x	No. Obs.	Mean No. of Hours with Temperature						
Rel. Hum.						≤ 0 F	≤ 32 F	≥ 67 F	≥ 73 F	≥ 80 F	≥ 93 F	Total
Dry Bulb												
Wet Bulb												
Dew Point												

USAFETAC FORM 0-26-5 (OL A) JUL 64 REVISED PREVIOUS EDITIONS OF THIS FORM ARE OBSOLETE

PSYCHROMETRIC SUMMARY

STATION | STATION NAME | YEARS 75-84 | MONTH

HOURS L. S. T.

Temp. (F)	0	1-2	3-4	5-6	7-8	9-10	11-12	13-14	15-16	17-18	19-20	21-22	23-24	25-26	27-28	29-30	≥31	TOTAL D.B.-W.B.	TOTAL Dry Bulb	TOTAL Wet Bulb	TOTAL Dew Point

WET BULB TEMPERATURE DEPRESSION (F)

Element (X)	$\Sigma X'$	ΣX	$\bar{X}$	σ_x	No. Obs.	Mean No. of Hours with Temperature ≤ 0 F	≤ 32 F	≥ 67 F	≥ 73 F	≥ 80 F	≥ 93 F	Total
Rel. Hum.	[illegible]	43955	52.0	20.626	846							
Dry Bulb	[illegible]	43262	51.1	5.684	846		.7	1.0				
Wet Bulb	[illegible]	36101	42.7	5.269	846		2.5					
Dew Point	[illegible]	27017	31.9	10.210	846	.5	41.2					

USAFETAC FORM 0-26-5 (OL A) JUL 84 REVISED PREVIOUS EDITIONS OF THIS FORM ARE OBSOLETE

PSYCHROMETRIC SUMMARY

STATION: [illegible] | STATION NAME: [illegible] | YEARS: 75-84 | MONTH: [illegible]

PAGE 1 | HOURS (L. S. T.): [illegible]

Temp. (F)	0	1 - 2	3 - 4	5 - 6	7 - 8	9 - 10	11 - 12	13 - 14	15 - 16	17 - 18	19 - 20	21 - 22	23 - 24	25 - 26	27 - 28	29 - 30	≥ 31	TOTAL D.B./W.B.	TOTAL Dry Bulb	TOTAL Wet Bulb	TOTAL Dew Point
										.1	.1	.1						[illegible]	[illegible]		
									.1	.1	.1	.1						[illegible]	[illegible]		
									.1	.1	.1							[illegible]	[illegible]		
					.1		.1	.1	.1	.1								[illegible]	[illegible]		
					.1	.1	.1	.1	.1	.1	.1							[illegible]	[illegible]		
				.1	.1	.1	.1	.1	.1	.1								[illegible]	[illegible]		
					.1	.1	.1	.1	.1	.1								[illegible]	[illegible]		
			.1	.1

PSYCHROMETRIC SUMMARY

STATION: [illegible] | STATION NAME: [illegible] | YEARS: 75-84 | MONTH: [illegible]

HOURS (L. S. T.): [illegible]

Temp. (F)	WET BULB TEMPERATURE DEPRESSION (F) 0	1 - 2	3 - 4	5 - 6	7 - 8	9 - 10	11 - 12	13 - 14	15 - 16	17 - 18	19 - 20	21 - 22	23 - 24	25 - 26	27 - 28	29 - 30	≥ 31	TOTAL D.B./W.B.	TOTAL Dry Bulb	TOTAL Wet Bulb	TOTAL Dew Point
[illegible]																					
[illegible]																					
[illegible]																					
[illegible]																					
[illegible]																					
[illegible]	[illegible]	[illegible]	[illegible]	[illegible]	[illegible]	[illegible]	[illegible]	[illegible]	[illegible]	[illegible]	[illegible]	[illegible]	[illegible]	[illegible]	[illegible]	[illegible]	[illegible]	[illegible]	[illegible]	[illegible]	[illegible]
																		49		348	

Element (X)	$\Sigma X'$	ΣX	$\bar{X}$	σ_X	No. Obs.	Mean No. of Hours with Temperature ≤ 0 F	≤ 32 F	≥ 67 F	≥ 73 F	≥ 80 F	≥ 93 F	Total
Rel. Hum.	1579677	[illegible]	57.[illegible]	20.669	849							
Dry Bulb	[illegible]	5 [illegible]	59.[illegible]	[illegible].139	849			17.7	4.5	.1		4
Wet Bulb	1 18227	[illegible]	46.[illegible]	4.234	849		.1					4
Dew Point	[illegible]	25471	30.[illegible]	10.493	849	.4	49.3					4

USAFETAC FORM 0-26-5 (OL A) REVISED PREVIOUS EDITIONS OF THIS FORM ARE OBSOLETE

PSYCHROMETRIC SUMMARY

STATION | STATION NAME | YEARS | MONTH

HOURS (L. S. T.)

Temp. (F)	0	1 - 2	3 - 4	5 - 6	7 - 8	9 - 10	11 - 12	13 - 14	15 - 16	17 - 18	19 - 20	21 - 22	23 - 24	25 - 26	27 - 28	29 - 30	≥ 31	TOTAL D.B./W.B.	TOTAL Dry Bulb	TOTAL Wet Bulb	TOTAL Dew Point

PSYCHROMETRIC SUMMARY

STATION | STATION NAME | YEARS | MONTH

HOURS (L. S. T.)

Temp. (F)	0	1 - 2	3 - 4	5 - 6	7 - 8	9 - 10	11 - 12	13 - 14	15 - 16	17 - 18	19 - 20	21 - 22	23 - 24	25 - 26	27 - 28	29 - 30	≥ 31	TOTAL D.B./W.B.	TOTAL Dry Bulb	TOTAL Wet Bulb	TOTAL Dew Point
[illegible]																					
[illegible]																					
[illegible]																					

PSYCHROMETRIC SUMMARY

STATION | STATION NAME | YEARS | MONTH

HOURS (L.S.T.)

Temp. (F)	0	1 - 2	3 - 4	5 - 6	7 - 8	9 - 10	11 - 12	13 - 14	15 - 16	17 - 18	19 - 20	21 - 22	23 - 24	25 - 26	27 - 28	29 - 30	≥ 31	TOTAL D.B./W.B.	TOTAL Dry Bulb	TOTAL Wet Bulb	TOTAL Dew Point
	WET BULB TEMPERATURE DEPRESSION (F)																				

Element (X)	ΣX^2	ΣX	$\bar{X}$	σ_x	No. Obs.	Mean No. of Hours with Temperature						
						≤ 0 F	≤ 32 F	≥ 67 F	≥ 73 F	≥ 80 F	≥ 93 F	Total
Rel. Hum.												
Dry Bulb												
Wet Bulb												
Dew Point												

USAFETAC FORM 0-26-5 (OL A) JUL 64 REVISED PREVIOUS EDITIONS OF THIS FORM ARE OBSOLETE

PSYCHROMETRIC SUMMARY

STATION | STATION NAME | YEARS | MONTH

HOURS (L. S. T.)

Temp. (F)	WET BULB TEMPERATURE DEPRESSION (F) 0	1 - 2	3 - 4	5 - 6	7 - 8	9 - 10	11 - 12	13 - 14	15 - 16	17 - 18	19 - 20	21 - 22	23 - 24	25 - 26	27 - 28	29 - 30	≥ 31	TOTAL D.B./W.B.	TOTAL Dry Bulb	TOTAL Wet Bulb	TOTAL Dew Point
[illegible]	[illegible]	[illegible]	[illegible]	[illegible]	[illegible]	[illegible]	[illegible]	[illegible]	[illegible]	[illegible]	[illegible]	[illegible]	[illegible]	[illegible]	[illegible]	[illegible]	[illegible]	[illegible]	[illegible]	[illegible]	[illegible]

Element (X)	ΣX^2	ΣX	$\bar{X}$	σ_x	No. Obs.	Mean No. of Hours with Temperature ≤ 0 F	≤ 32 F	≥ 67 F	≥ 73 F	≥ 80 F	≥ 93 F	Total
Rel. Hum.	[illegible]	[illegible]	[illegible]	[illegible]	929							
Dry Bulb	[illegible]	[illegible]	53.3	5.977	929			[illegible]	.1			
Wet Bulb	[illegible]	[illegible]	44.3	5.161	929		1.3					
Dew Point	[illegible]	[illegible]	33.[illegible]	10.211	929	.3	36.[illegible]					

USAFETAC FORM 0-26 5 (OL A) JUL 64 REVISED PREVIOUS EDITIONS OF THIS FORM ARE OBSOLETE

PSYCHROMETRIC SUMMARY

STATION | STATION NAME | YEARS | MONTH

HOURS

Temp. (F)	WET BULB TEMPERATURE DEPRESSION (F) 0	1 - 2	3 - 4	5 - 6	7 - 8	9 - 10	11 - 12	13 - 14	15 - 16	17 - 18	19 - 20	21 - 22	23 - 24	25 - 26	27 - 28	29 - 30	≥ 31	TOTAL D.B.-W.B.	TOTAL Dry Bulb	TOTAL Wet Bulb	TOTAL Dew Point
[illegible]																					
[illegible]																					
[illegible]																					

PSYCHROMETRIC SUMMARY

STATION | STATION NAME | YEARS | MONTH

HOURS

Temp. (F)	0	1 - 2	3 - 4	5 - 6	7 - 8	9 - 10	11 - 12	13 - 14	15 - 16	17 - 18	19 - 20	21 - 22	23 - 24	25 - 26	27 - 28	29 - 30	≥ 31	TOTAL D.B./W.B.	TOTAL Dry Bulb	TOTAL Wet Bulb	Dew Point
	WET BULB TEMPERATURE DEPRESSION (F)																				

Element (X)	$\Sigma X'$	ΣX	$\bar{X}$	σ_X	No. Obs.	Mean No. of Hours with Temperature						
						≤ 0 F	≤ 32 F	≥ 67 F	≥ 73 F	≥ 80 F	≥ 93 F	Total
Rel. Hum.												
Dry Bulb												
Wet Bulb												
Dew Point												

USAFETAC FORM 0-26-5 (OL-A) JUL 64 REVISED PREVIOUS EDITIONS OF THIS FORM ARE OBSOLETE

PSYCHROMETRIC SUMMARY

STATION | STATION NAME | YEARS | MONTH

HOURS (L. S. T.)

Temp. (F)	WET BULB TEMPERATURE DEPRESSION (F) 0	1 - 2	3 - 4	5 - 6	7 - 8	9 - 10	11 - 12	13 - 14	15 - 16	17 - 18	19 - 20	21 - 22	23 - 24	25 - 26	27 - 28	29 - 30	≥ 31	TOTAL D.B./W.B.	TOTAL Dry Bulb	TOTAL Wet Bulb	TOTAL Dew Point
[illegible]	[illegible]	[illegible]	[illegible]	[illegible]	[illegible]	[illegible]	[illegible]	[illegible]	[illegible]	1.1	[illegible]	[illegible]									

Element (X)	ΣX^2	ΣX	$\bar{X}$	σ_x	No. Obs.	Mean No. of Hours with Temperature ≤ 0 F	≤ 32 F	≥ 67 F	≥ 73 F	≥ 80 F	≥ 93 F	Total
Rel. Hum.	3237354	51702	57.9	16.528	893							
Dry Bulb	[illegible]	43916	49.2	7.485	893		[illegible]	1.1				
Wet Bulb	1[illegible]2331[illegible]	37720	42.2	5.505	893		4.[illegible]					
Dew Point	10[illegible]913[illegible]	30164	33.[illegible]	7.505	893		35.0					

USAFETAC FORM 0-26-5 (OL A) JUL 64 REVISED PREVIOUS EDITION(S) OF THIS FORM ARE OBSOLETE

PSYCHROMETRIC SUMMARY

STATION | STATION NAME | YEARS | MONTH

HOURS (L. S. T.)

Temp. (F)	0	1 - 2	3 - 4	5 - 6	7 - 8	9 - 10	11 - 12	13 - 14	15 - 16	17 - 18	19 - 20	21 - 22	23 - 24	25 - 26	27 - 28	29 - 30	≥ 31	TOTAL D.B./W.B.	TOTAL Dry Bulb	TOTAL Wet Bulb	TOTAL Dew Point
	WET BULB TEMPERATURE DEPRESSION (F)																				

Element (X)	ΣX^2	ΣX	$\bar{X}$	σ_x	No. Obs.
Rel. Hum.					
Dry Bulb					
Wet Bulb					
Dew Point					

Mean No. of Hours with Temperature	≤ 0 F	≤ 32 F	≥ 67 F	≥ 73 F	≥ 80 F	≥ 93 F	Total

USAFETAC FORM 0-26-5 (OL A) JUL 64 REVISED PREVIOUS EDITIONS OF THIS FORM ARE OBSOLETE

PSYCHROMETRIC SUMMARY

STATION | STATION NAME | YEARS | MONTH

HOURS (L. S. T.)

Temp. (F)	WET BULB TEMPERATURE DEPRESSION (F) 0	1 - 2	3 - 4	5 - 6	7 - 8	9 - 10	11 - 12	13 - 14	15 - 16	17 - 18	19 - 20	21 - 22	23 - 24	25 - 26	27 - 28	29 - 30	≥ 31	TOTAL D.B./W.B.	TOTAL Dry Bulb	TOTAL Wet Bulb	TOTAL Dew Point
[illegible]																					
[illegible]																					
[illegible]																					
[illegible]																					
[illegible]	[illegible]	[illegible]	[illegible]	[illegible]	[illegible]	[illegible]	[illegible]	[illegible]	[illegible]	[illegible]	[illegible]	[illegible]	[illegible]	[illegible]	[illegible]	[illegible]			[illegible]		[illegible]
																		[illegible]		[illegible]	

Element (X)	$\Sigma X'$	ΣX	$\bar{X}$	σ_x	No. Obs.	Mean No. of Hours with Temperature ≤ 0 F	≤ 32 F	≥ 67 F	≥ 73 F	≥ 80 F	≥ 93 F	Total
Rel. Hum.	1445[illegible]	[illegible]	37.7	13.977	894							
Dry Bulb	[illegible]	[illegible]	61.1	5.411	894			[illegible]	[illegible]	1.7		
Wet Bulb	[illegible]	42[illegible]	47.7	5.[illegible]	894							
Dew Point	[illegible]	[illegible]	[illegible]	7.768	894		37.0					

USAFETAC FORM JUL 64 0-26-5 (OL A) REVISED PREVIOUS EDITIONS OF THIS FORM ARE OBSOLETE

PSYCHROMETRIC SUMMARY

STATION | STATION NAME | YEARS | MONTH

HOURS (L. S. T.)

Temp. (F)	WET BULB TEMPERATURE DEPRESSION (F) 0	1 - 2	3 - 4	5 - 6	7 - 8	9 - 10	11 - 12	13 - 14	15 - 16	17 - 18	19 - 20	21 - 22	23 - 24	25 - 26	27 - 28	29 - 30	≥ 31	TOTAL D.B./W.B.	TOTAL Dry Bulb	TOTAL Wet Bulb	TOTAL Dew Point

PSYCHROMETRIC SUMMARY

STATION | STATION NAME | YEARS | MONTH

HOURS

Temp (F)	WET BULB TEMPERATURE DEPRESSION (F) 0	1 - 2	3 - 4	5 - 6	7 - 8	9 - 10	11 - 12	13 - 14	15 - 16	17 - 18	19 - 20	21 - 22	23 - 24	25 - 26	27 - 28	29 - 30	≥ 31	TOTAL D.B.-W.B.	TOTAL Dry Bulb	TOTAL Wet Bulb	TOTAL Dew Point

Element (X)	ΣX^2	ΣX	$\bar{X}$	σ_x	No. Obs.	Mean No. of Hours with Temperature ≤ 0 F	≤ 32 F	≤ 67 F	≤ 73 F	≤ 80 F	≤ 93 F	Total
Rel. Hum.	[illegible]	[illegible]	[illegible]	14.211	894							
Dry Bulb	4443	[illegible]	67.4	[illegible]	894			[illegible]	[illegible]	[illegible]	[illegible]	
Wet Bulb	[illegible]	[illegible]	[illegible]	[illegible]	954							
Dew Point	[illegible]	[illegible]	[illegible]	0.347	894		49.4					

USAFETAC FORM 0 26-5 (OL A) JUL 64 REVISED PREVIOUS EDITIONS OF THIS FORM ARE OBSOLETE

PSYCHROMETRIC SUMMARY

STATION _____ STATION NAME _____ YEARS _____ MONTH _____

HOURS _____

Temp (F)	WET BULB TEMPERATURE DEPRESSION (F) 0	1 - 2	3 - 4	5 - 6	7 - 8	9 - 10	11 - 12	13 - 14	15 - 16	17 - 18	19 - 20	21 - 22	23 - 24	25 - 26	27 - 28	29	30	≥ 31	TOTAL D.B.-W.B.	TOTAL Dry Bulb	TOTAL Wet Bulb	TOTAL Dew Point

Element (X)	ΣX^2	ΣX	$\bar{X}$	σ_x	No. Obs.	Mean No. of Hours with Temperature						
Rel. Hum.						≤ 0 F	≤ 32 F	≥ 67 F	≥ 73 F	≥ 80 F	≥ 93 F	Total
Dry Bulb												
Wet Bulb												
Dew Point												

USAFETAC FORM 0 26 5 (OL A) JUL 64 REVISED PREVIOUS EDITIONS OF THIS FORM ARE OBSOLETE

PSYCHROMETRIC SUMMARY

STATION | STATION NAME | YEARS | MONTH

HOURS

Temp (F)	WET BULB TEMPERATURE DEPRESSION (F) 0	1 - 2	3 - 4	5 - 6	7 - 8	9 - 10	11 - 12	13 - 14	15 - 16	17 - 18	19 - 20	21 - 22	23 - 24	25 - 26	27 - 28	29 - 30	≥ 31	TOTAL D.B./W.B.	TOTAL Dry Bulb	TOTAL Wet Bulb	TOTAL Dew Point

Element (X)	$\Sigma x'$	Σx	$\bar{X}$	σ_x	No. Obs.	Mean No. of Hours with Temperature ≤ 0 F	≥ 32 F	≥ 67 F	≥ 73 F	≥ 80 F	≥ 93 F	Total
Rel. Hum.	[illegible]	[illegible]	[illegible]	[illegible]	[illegible]							
Dry Bulb	[illegible]	[illegible]	[illegible]	[illegible]	[illegible]			[illegible]	[illegible]	[illegible]	[illegible]	
Wet Bulb	[illegible]	[illegible]	[illegible]	[illegible]	[illegible]							
Dew Point	[illegible]	[illegible]	[illegible]	[illegible]	[illegible]		[illegible]					

USAFETAC FORM 0 26 5 (OL A) 1 MAY 64 REVISES PREVIOUS EDITIONS OF THIS FORM ARE OBSOLETE

PSYCHROMETRIC SUMMARY

STATION | STATION NAME | YEARS | MONTH

HOURS

Temp. (F)	WET BULB TEMPERATURE DEPRESSION (F)																											TOTAL	TOTAL
	0	1 - 2	3 - 4	5 - 6	7 - 8	9 - 10	11 - 12	13 - 14	15 - 16	17 - 18	19 - 20	21 - 22	23 - 24	25 - 26	27 - 28	29 - 30	≥ 31	D.B.-W.B.	Dry Bulb	Wet Bulb	Dew Point

Element (X)	ΣX^2	ΣX	$\bar{X}$	σ_x	No. Obs.	Mean No. of Hours with Temperature						
Rel. Hum						≤ 0 F	≤ 32 F	≥ 67 F	≥ 73 F	≥ 80 F	≥ 93 F	Total
Dry Bulb												
Wet Bulb												
Dew Point												

USAFETAC FORM 0-26 5 (OL A) REVISED PREVIOUS EDITIONS OF THIS FORM ARE OBSOLETE

PSYCHROMETRIC SUMMARY

STATION | STATION NAME | YEARS | MONTH

HOURS

Temp °F	WET BULB TEMPERATURE DEPRESSION (F) 0	1 - 2	3 - 4	5 - 6	7 - 8	9 - 10	11 - 12	13 - 14	15 - 16	17 - 18	19 - 20	21 - 22	23 - 24	25 - 26	27 - 28	29 - 30	≥ 31	TOTAL D.B.-W.B.	TOTAL Dry Bulb	TOTAL Wet Bulb	TOTAL Dew Point

Element (X)	$\Sigma x'$	Σx	$\bar{X}$	σ_x	No. Obs.	Mean No. of Hours with Temperature ≤ 0 F	≤ 32 F	≥ 67 F	≥ 73 F	≥ 80 F	≥ 93 F	Total
Rel Hum	[illegible]	[illegible]	43.[illegible]	[illegible]	[illegible]							
Dry Bulb	[illegible]	[illegible]	[illegible]	[illegible]	[illegible]			[illegible]	[illegible]	[illegible]		
Wet Bulb	[illegible]	[illegible]	47.[illegible]	[illegible]	[illegible]		[illegible]					
Dew Point	[illegible]	[illegible]	34.[illegible]	[illegible]	[illegible]		[illegible]					

USAFETAC FORM 0 26 5 (OL A) REVISES PREVIOUS EDITIONS JUL 64

PSYCHROMETRIC SUMMARY

STATION | STATION NAME | YEARS | MONTH

HOURS

Temp (F)	WET BULB TEMPERATURE DEPRESSION (F) 0	1-2	3-4	5-6	7-8	9-10	11-12	13-14	15-16	17-18	19-20	21-22	23-24	25-26	27-28	29-30	≥31	TOTAL D.B.-W.B.	TOTAL Dry Bulb	TOTAL Wet Bulb	TOTAL Dew Point

Element (X)	ΣX^2	ΣX	$\bar{X}$	σ_x	No. Obs.	Mean No. of Hours with Temperature ≤ 0 F	≤ 32 F	≥ 67 F	≥ 73 F	≥ 80 F	≥ 93 F	Total
Rel Hum												
Dry Bulb												
Wet Bulb												
Dew Point												

USAFETAC FORM JUL 64 0 26 5 (OL A)

PSYCHROMETRIC SUMMARY

STATION | STATION NAME | YEARS | MONTH

HOURS

Temp (F)	WET BULB TEMPERATURE DEPRESSION (F) 0	1-2	3-4	5-6	7-8	9-10	11-12	13-14	15-16	17-18	19-20	21-22	23-24	25-26	27-28	29-30	≥31	TOTAL D.B.-W.B.	TOTAL Dry Bulb	TOTAL Wet Bulb	TOTAL Dew Point

Element (X)	ΣX^2	ΣX	$\bar{X}$	σ_x	No. Obs.	Mean No. of Hours with Temperature ≤0 F	≤32 F	≥67 F	≥73 F	≥80 F	≥93 F	Total
Rel Hum												
Dry Bulb												
Wet Bulb												
Dew Point												

USAFETAC FORM 0 26 5 (OL A) JUL 64 REVISES PREVIOUS EDITION(S) OF THIS FORM WHICH ARE OBSOLETE

PSYCHROMETRIC SUMMARY

STATION | STATION NAME | YEARS | MONTH

HOURS

Temp (F)	WET BULB TEMPERATURE DEPRESSION (F) 0	1 - 2	3 - 4	5 - 6	7 - 8	9 - 10	11 - 12	13 - 14	15 - 16	17 - 18	19 - 20	21 - 22	23 - 24	25 - 26	27 - 28	29 - 30	≥ 31	TOTAL D.B.-W.B.	TOTAL Dry Bulb	TOTAL Wet Bulb	TOTAL Dew Point

Element (X)	ΣX^2	ΣX	$\bar{X}$	σ_x	No. Obs.	Mean No. of Hours with Temperature ≤ 0 F	≤ 32 F	≥ 67 F	≥ 73 F	≥ 80 F	≥ 93 F	Total
Rel Hum												
Dry Bulb												
Wet Bulb												
Dew Point												

USAFETAC FORM 0 26 5 (OL A) REVISES PREVIOUS EDITIONS OF THIS FORM ARE OBSOLETE

PSYCHROMETRIC SUMMARY

STATION | STATION NAME | YEARS | MONTH

HOURS

Temp. (F)	WET BULB TEMPERATURE DEPRESSION (F) 0	1 - 2	3 - 4	5 - 6	7 - 8	9 - 10	11 - 12	13 - 14	15 - 16	17 - 18	19 - 20	21 - 22	23 - 24	25 - 26	27 - 28	29 - 30	≥ 31	TOTAL D.B. - W.B.	TOTAL Dry Bulb	TOTAL Wet Bulb	TOTAL Dew Point
[illegible]	[illegible]	[illegible]	[illegible]	[illegible]	[illegible]	[illegible]	[illegible]	[illegible]	[illegible]	[illegible]	[illegible]	[illegible]	[illegible]	[illegible]	[illegible]	[illegible]	[illegible]	[illegible]	[illegible]	[illegible]	[illegible]

Element (X)	$\Sigma X'$	ΣX	$\bar{X}$	σ_x	No. Obs.	Mean No. of Hours with Temperature ≤ 0 F	≤ 32 F	≥ 67 F	≥ 73 F	≥ 80 F	≥ 93 F	Total
Rel Hum	[illegible]	[illegible]	[illegible]	[illegible]	[illegible]							
Dry Bulb	[illegible]	[illegible]	[illegible]	[illegible]	[illegible]			[illegible]	[illegible]			
Wet Bulb	[illegible]	[illegible]	[illegible]	[illegible]	[illegible]							
Dew Point	[illegible]	[illegible]	[illegible]	[illegible]	[illegible]		[illegible]					

USAFETAC FORM 0265 (OL A) REVISES PREVIOUS EDITIONS OF THIS FORM ARE OBSOLETE

PSYCHROMETRIC SUMMARY

STATION | STATION NAME | YEARS | MONTH

HOURS (L.S.T.)

Temp. (F)	WET BULB TEMPERATURE DEPRESSION (F) 0	1 - 2	3 - 4	5 - 6	7 - 8	9 - 10	11 - 12	13 - 14	15 - 16	17 - 18	19 - 20	21 - 22	23 - 24	25 - 26	27 - 28	29 - 30	≥ 31	TOTAL D.B./W.B.	TOTAL Dry Bulb	TOTAL Wet Bulb	TOTAL Dew Point

Element (X)	ΣX^2	ΣX	$\bar{X}$	σ_x	No. Obs.	Mean No. of Hours with Temperature ≤ 0 F	≤ 32 F	≥ 67 F	≥ 73 F	≥ 80 F	≥ 93 F	Total
R-L Hum.	[illegible]	[illegible]	[illegible]	[illegible]	[illegible]							
Dry Bulb	[illegible]	[illegible]	[illegible]	[illegible]	[illegible]			[illegible]	[illegible]	[illegible]	[illegible]	
Wet Bulb	[illegible]	[illegible]	[illegible]	[illegible]	[illegible]							
Dew Point	[illegible]	[illegible]	[illegible]	[illegible]	[illegible]		[illegible]					

USAFETAC FORM 0-26-5 (OL-A) JUL 64 REPLACES PREVIOUS EDITIONS OF THIS FORM WHICH ARE OBSOLETE

PSYCHROMETRIC SUMMARY

STATION | STATION NAME | YEARS | MONTH

HOURS

Temp (F)	0	1 - 2	3 - 4	5 - 6	7 - 8	9 - 10	11 - 12	13 - 14	15 - 16	17 - 18	19 - 20	21 - 22	23 - 24	25 - 26	27 - 28	29 - 30	≥ 31	TOTAL D.B./W.B.	TOTAL Dry Bulb	TOTAL Wet Bulb	TOTAL Dew Point
	WET BULB TEMPERATURE DEPRESSION (F)																				

Element (X)	ΣX^2	ΣX	$\bar{X}$	σ_x	No. Obs.	Mean No. of Hours with Temperature						
Rel. Hum.						≤ 0 F	≤ 32 F	≥ 67 F	≥ 73 F	≥ 80 F	≥ 93 F	Total
Dry Bulb												
Wet Bulb												
Dew Point												

USAFETAC FORM 0-26 5 (OL A) REVISED PREVIOUS EDITIONS OF THIS FORM ARE OBSOLETE

PSYCHROMETRIC SUMMARY

STATION | STATION NAME | YEARS | MONTH

HOURS (L. S. T.)

Temp. (F)	WET BULB TEMPERATURE DEPRESSION (F) 0	1 - 2	3 - 4	5 - 6	7 - 8	9 - 10	11 - 12	13 - 14	15 - 16	17 - 18	19 - 20	21 - 22	23 - 24	25 - 26	27 - 28	29 - 30	≥ 31	TOTAL D.B./W.B.	TOTAL Dry Bulb	TOTAL Wet Bulb	TOTAL Dew Point

PSYCHROMETRIC SUMMARY

STATION | STATION NAME | YEARS | MONTH

HOURS (L.S.T.)

Temp. (F)	WET BULB TEMPERATURE DEPRESSION (F) 0	1 - 2	3 - 4	5 - 6	7 - 8	9 - 10	11 - 12	13 - 14	15 - 16	17 - 18	19 - 20	21 - 22	23 - 24	25 - 26	27 - 28	29 - 30	≥ 31	TOTAL D.B./W.B.	TOTAL Dry Bulb	TOTAL Wet Bulb	TOTAL Dew Point
[illegible]																					

Element (X)	$\Sigma X'$	ΣX	$\bar{X}$	σ_x	No. Obs.	Mean No. of Hours with Temperature ≤ 0 F	≤ 32 F	≥ 67 F	≥ 73 F	≥ 80 F	≥ 93 F	Total
Rel. Hum.												
Dry Bulb												
Wet Bulb												
Dew Point												

USAFETAC FORM AX 64 0-26-5 (OL A) REVISED PREVIOUS EDITIONS OF THIS FORM ARE OBSOLETE

PSYCHROMETRIC SUMMARY

STATION | STATION NAME | YEARS | MONTH

HOURS (L. S. T.)

Temp. (F)	WET BULB TEMPERATURE DEPRESSION (F) 0	1 - 2	3 - 4	5 - 6	7 - 8	9 - 10	11 - 12	13 - 14	15 - 16	17 - 18	19 - 20	21 - 22	23 - 24	25 - 26	27 - 28	29 - 30	≥ 31	TOTAL D.B./W.B.	TOTAL Dry Bulb	TOTAL Wet Bulb	TOTAL Dew Point

PSYCHROMETRIC SUMMARY

STATION | STATION NAME | YEARS | MONTH

HOURS (L. S. T.)

Temp. (F)	WET BULB TEMPERATURE DEPRESSION (F) 0	1 - 2	3 - 4	5 - 6	7 - 8	9 - 10	11 - 12	13 - 14	15 - 16	17 - 18	19 - 20	21 - 22	23 - 24	25 - 26	27 - 28	29 - 30	≥ 31	TOTAL D.B./W.B.	TOTAL Dry Bulb	TOTAL Wet Bulb	TOTAL Dew Point
[illegible]																					

Element (X)	$\Sigma X'$	ΣX	$\bar{X}$	σ_X	No. Obs.	Mean No. of Hours with Temperature ≤ 0 F	≤ 32 F	≥ 67 F	≥ 73 F	≥ 80 F	≥ 93 F	Total
Rel. Hum.												
Dry Bulb												
Wet Bulb												
Dew Point												

USAFETAC FORM 0-26 5 (OL A) REVISED PREVIOUS EDITIONS OF THIS FORM ARE OBSOLETE

PSYCHROMETRIC SUMMARY

STATION | STATION NAME | YEARS | MONTH

HOURS

Temp. (F)	WET BULB TEMPERATURE DEPRESSION (F) 0	1 - 2	3 - 4	5 - 6	7 - 8	9 - 10	11 - 12	13 - 14	15 - 16	17 - 18	19 - 20	21 - 22	23 - 24	25 - 26	27 - 28	29 - 30	≥ 31	TOTAL D.B.-W.B.	TOTAL Dry Bulb	TOTAL Wet Bulb	TOTAL Dew Point
[illegible]																					
[illegible]																					
[illegible]																					

PSYCHROMETRIC SUMMARY

STATION | STATION NAME | YEARS | MONTH

HOURS

Temp. (F)	WET BULB TEMPERATURE DEPRESSION (F) 0	1 - 2	3 - 4	5 - 6	7 - 8	9 - 10	11 - 12	13 - 14	15 - 16	17 - 18	19 - 20	21 - 22	23 - 24	25 - 26	27 - 28	29 - 30	≥ 31	TOTAL D.B. W.B.	TOTAL Dry Bulb	TOTAL Wet Bulb	TOTAL Dew Point

PSYCHROMETRIC SUMMARY

STATION | STATION NAME | YEARS | MONTH

HOURS (L. S. T.)

Temp. (F)	0	1 - 2	3 - 4	5 - 6	7 - 8	9 - 10	11 - 12	13 - 14	15 - 16	17 - 18	19 - 20	21 - 22	23 - 24	25 - 26	27 - 28	29 - 30	≥ 31	TOTAL D.B./W.B.	TOTAL Dry Bulb	TOTAL Wet Bulb	TOTAL Dew Point

PSYCHROMETRIC SUMMARY

STATION | STATION NAME | YEARS | MONTH

HOURS (L.S.T.)

Temp. (F)	WET BULB TEMPERATURE DEPRESSION (F) 0	1 - 2	3 - 4	5 - 6	7 - 8	9 - 10	11 - 12	13 - 14	15 - 16	17 - 18	19 - 20	21 - 22	23 - 24	25 - 26	27 - 28	29 - 30	≥ 31	TOTAL D.B./W.B.	TOTAL Dry Bulb	TOTAL Wet Bulb	TOTAL Dew Point

Element (X)	ΣX^2	ΣX	$\bar{X}$	σ_x	No. Obs.	Mean No. of Hours with Temperature ≤ 0 F	≤ 32 F	≤ 67 F	≥ 73 F	≥ 80 F	≥ 93 F	Total
Rel. Hum												
Dry Bulb												
Wet Bulb												
Dew Point												

USAFETAC FORM NO. 0-26-5 (OL-A) REVISES PREVIOUS EDITIONS OF THIS FORM ARE OBSOLETE

PSYCHROMETRIC SUMMARY

STATION | STATION NAME | YEARS | MONTH

HOURS L. S. T.

Temp. (F)	WET BULB TEMPERATURE DEPRESSION (F) 0	1 - 2	3 - 4	5 - 6	7 - 8	9 - 10	11 - 12	13 - 14	15 - 16	17 - 18	19 - 20	21 - 22	23 - 24	25 - 26	27 - 28	29 - 30	≥ 31	TOTAL D.B.-W.B.	TOTAL Dry Bulb	TOTAL Wet Bulb	TOTAL Dew Point
[illegible]	[illegible]	[illegible]	[illegible]	[illegible]	[illegible]	[illegible]	[illegible]	[illegible]	[illegible]	[illegible]	[illegible]	[illegible]	[illegible]	[illegible]	[illegible]	[illegible]	[illegible]	[illegible]	[illegible]	[illegible]	[illegible]

Element (X)	ΣX^2	ΣX	$\bar{X}$	σ_x	No. Obs.	Mean No. of Hours with Temperature ≤ 0 F	≤ 32 F	≥ 67 F	≥ 73 F	≥ 80 F	≥ 93 F	Total
Rel. Hum.	[illegible]	[illegible]	[illegible]	[illegible]	[illegible]							
Dry Bulb	[illegible]	[illegible]	[illegible]	[illegible]	[illegible]			[illegible]	[illegible]	[illegible]		
Wet Bulb	[illegible]	[illegible]	[illegible]	[illegible]	[illegible]		[illegible]					
Dew Point	[illegible]	[illegible]	[illegible]	[illegible]	[illegible]		[illegible]					

USAFETAC FORM 0-26-5 (OL A) JUL 64 REVISED PREVIOUS EDITIONS OF THIS FORM ARE OBSOLETE

PSYCHROMETRIC SUMMARY

STATION | STATION NAME | YEARS | MONTH

HOURS

Temp (F)	WET BULB TEMPERATURE DEPRESSION (F) 0	1 - 2	3 - 4	5 - 6	7 - 8	9 - 10	11 - 12	13 - 14	15 - 16	17 - 18	19 - 20	21 - 22	23 - 24	25 - 26	27 - 28	29 - 30	≥ 31	TOTAL D.B.-W.B.	TOTAL Dry Bulb	TOTAL Wet Bulb	TOTAL Dew Point

Element (X)	ΣX^2	ΣX	$\bar{X}$	σ_x	No. Obs.	Mean No. of Hours with Temperature ≤ 0 F	≤ 32 F	≥ 67 F	≥ 73 F	≥ 80 F	≥ 93 F	Total
Rel. Hum.												
Dry Bulb												
Wet Bulb												
Dew Point												

USAFETAC FORM 0-26-5 (OL A) AUG 64 REVISED PREVIOUS EDITIONS OF THIS FORM ARE OBSOLETE

PSYCHROMETRIC SUMMARY

STATION | STATION NAME | YEARS | MONTH

HOURS

Temp. (F)	WET BULB TEMPERATURE DEPRESSION (F) 0	1 - 2	3 - 4	5 - 6	7 - 8	9 - 10	11 - 12	13 - 14	15 - 16	17 - 18	19 - 20	21 - 22	23 - 24	25 - 26	27 - 28	29 - 30	≥ 31	TOTAL D.B.-W.B.	TOTAL Dry Bulb	TOTAL Wet Bulb	TOTAL Dew Point

Element (X)	ΣX^2	ΣX	$\bar{X}$	σ_x	No. Obs.	Mean No. of Hours with Temperature ≤ 0 F	≤ 32 F	≥ 67 F	≥ 73 F	≥ 80 F	≥ 93 F	Total
Rel. Hum.	[illegible]	[illegible]	[illegible]	[illegible]	[illegible]							
Dry Bulb	[illegible]	[illegible]	[illegible]	[illegible]	[illegible]			[illegible]	[illegible]	[illegible]	[illegible]	
Wet Bulb	[illegible]	[illegible]	[illegible]	[illegible]	[illegible]			[illegible]				
Dew Point	[illegible]	[illegible]	[illegible]	[illegible]	[illegible]		[illegible]					

USAFETAC FORM 0-26-5 (OL A) JUN 84 REVISED PREVIOUS EDITIONS OF THIS FORM ARE OBSOLETE

PSYCHROMETRIC SUMMARY

STATION | STATION NAME | 75-84 YEARS | MONTH

HOURS (L.S.T.)

Temp. (F)	WET BULB TEMPERATURE DEPRESSION (F) 0	1 - 2	3 - 4	5 - 6	7 - 8	9 - 10	11 - 12	13 - 14	15 - 16	17 - 18	19 - 20	21 - 22	23 - 24	25 - 26	27 - 28	29 - 30	≥ 31	TOTAL D.B./W.B.	TOTAL Dry Bulb	TOTAL Wet Bulb	TOTAL Dew Point

Element (X)	$\Sigma X'$	ΣX	$\bar{X}$	σ_X	No. Obs.	Mean No. of Hours with Temperature ≤ 0 F	≤ 32 F	≥ 67 F	≥ 73 F	≥ 80 F	≥ 93 F	Total
Rel Hum												
Dry Bulb												
Wet Bulb												
Dew Point												

USAFETAC Form 0 26 5 (OL A) Aug 64 REVISES PREVIOUS EDITIONS OF THIS FORM ARE OBSOLETE

PSYCHROMETRIC SUMMARY

STATION | STATION NAME | YEARS | MONTH

HOURS (L. S. T.)

Temp. (F)	WET BULB TEMPERATURE DEPRESSION (F) 0	1 - 2	3 - 4	5 - 6	7 - 8	9 - 10	11 - 12	13 - 14	15 - 16	17 - 18	19 - 20	21 - 22	23 - 24	25 - 26	27 - 28	29 - 30	≥ 31	TOTAL D.B.	TOTAL W.B.	TOTAL Dry Bulb	TOTAL Wet Bulb	TOTAL Dew Point

Element (X)	$\Sigma X'$	ΣX	$\bar{X}$	σ_x	No. Obs.	Mean No. of Hours with Temperature ≤ 0 F	≤ 32 F	≥ 67 F	≥ 73 F	≥ 80 F	≥ 93 F	Total
Rel. Hum.												
Dry Bulb												
Wet Bulb												
Dew Point												

USAFETAC FORM 0-26-5 (OL-A) REVISED PREVIOUS EDITIONS OF THIS FORM ARE OBSOLETE

PSYCHROMETRIC SUMMARY

STATION | STATION NAME | YEARS | MONTH

HOURS

Temp. (F)	WET BULB TEMPERATURE DEPRESSION (F) 0	1 - 2	3 - 4	5 - 6	7 - 8	9 - 10	11 - 12	13 - 14	15 - 16	17 - 18	19 - 20	21 - 22	23 - 24	25 - 26	27 - 28	29 - 30	≥ 31	TOTAL D.B.-W.B.	TOTAL Dry Bulb	TOTAL Wet Bulb	TOTAL Dew Point

Element X	$\Sigma X'$	ΣX	$\bar{X}$	σ_x	No. Obs.	Mean No. of Hours with Temperature ≤ 0 F	≤ 32 F	≥ 67 F	≥ 73 F	≥ 80 F	≥ 93 F	Total
Rel Hum												
Dry Bulb												
Wet Bulb												
Dew Point												

USAFETAC FORM 0 26 5 (OL A) PREVIOUS EDITIONS OF THIS FORM ARE OBSOLETE

PSYCHROMETRIC SUMMARY

STATION | STATION NAME | YEARS | MONTH

HOURS (L.S.T.)

Temp (F)	WET BULB TEMPERATURE DEPRESSION (F) 0	1 - 2	3 - 4	5 - 6	7 - 8	9 - 10	11 - 12	13 - 14	15 - 16	17 - 18	19 - 20	21 - 22	23 - 24	25 - 26	27 - 28	29 - 30	≥ 31	TOTAL D.B.-W.B.	TOTAL Dry Bulb	TOTAL Wet Bulb	TOTAL Dew Point
[illegible]																					
[illegible]																					
[illegible]																					
[illegible]																					
[illegible]																					
[illegible]																					
[illegible]																					
[illegible]																					
[illegible]																					
[illegible]																					
[illegible]																					
[illegible]																					
[illegible]																					
[illegible]																					
[illegible]																					
[illegible]																					
[illegible]																					

Element (X)	$\Sigma X'$	ΣX	$\bar{X}$	σ_x	No. Obs.	Mean No. of Hours with Temperature ≤ 0 F	≤ 32 F	≤ 67 F	≥ 73 F	≥ 80 F	≥ 93 F	Total
Rel. Hum.	[illegible]	[illegible]	[illegible]	[illegible]	[illegible]							
Dry Bulb	[illegible]	[illegible]	[illegible]	[illegible]	[illegible]			[illegible]	[illegible]	[illegible]	[illegible]	
Wet Bulb	[illegible]	[illegible]	[illegible]	[illegible]	[illegible]			[illegible]				
Dew Point	[illegible]	[illegible]	[illegible]	[illegible]	[illegible]		17.1					

USAFETAC FORM 0265 (OL A) REVISED PREVIOUS EDITIONS OF THIS FORM ARE OBSOLETE

PSYCHROMETRIC SUMMARY

STATION | STATION NAME | YEARS | MONTH

HOURS (L. S. T.)

Temp (F)	WET BULB TEMPERATURE DEPRESSION (F) 0	1 - 2	3 - 4	5 - 6	7 - 8	9 - 10	11 - 12	13 - 14	15 - 16	17 - 18	19 - 20	21 - 22	23 - 24	25 - 26	27 - 28	29 - 30	≥ 31	TOTAL D.B./W.B.	TOTAL Dry Bulb	TOTAL Wet Bulb	TOTAL Dew Point

Element (X)	$\Sigma X'$	ΣX	$\bar{X}$	σ_x	No. Obs.	Mean No. of Hours with Temperature ≤ 0 F	≤ 32 F	≥ 67 F	≥ 73 F	≥ 80 F	≥ 93 F	Total
Rel. Hum.												
Dry Bulb												
Wet Bulb												
Dew Point												

USAFETAC FORM 0-26-5 (OL-A) REVISES PREVIOUS EDITIONS OF THIS FORM ARE OBSOLETE

PSYCHROMETRIC SUMMARY

STATION | STATION NAME | YEARS | MONTH

HOURS

Temp. (F)	WET BULB TEMPERATURE DEPRESSION (F) 0	1 - 2	3 - 4	5 - 6	7 - 8	9 - 10	11 - 12	13 - 14	15 - 16	17 - 18	19 - 20	21 - 22	23 - 24	25 - 26	27 - 28	29 - 30	≥ 31	TOTAL D.B.	TOTAL W.B.	Dry Bulb	Wet Bulb	Dew Point

Element (X)	ΣX^2	ΣX	$\bar{X}$	σ_x	No. Obs.	Mean No. of Hours with Temperature ≤ 0 F	≤ 32 F	≥ 67 F	≥ 73 F	≥ 80 F	≥ 93 F	Total
Rel. Hum.	[illegible]	[illegible]	27.5	11.357	[illegible]							
Dry Bulb	[illegible]	[illegible]	79.7	[illegible].433	[illegible]			[illegible].4	[illegible].1	[illegible]	[illegible]	
Wet Bulb	[illegible]	[illegible]	57.[illegible]	[illegible]	[illegible]			[illegible]				
Dew Point	[illegible]	[illegible]	40.[illegible]	7.434	[illegible]		14.[illegible]					

USAFETAC FORM JUL 64 0 26 5 (OL A) REVISED PREVIOUS EDITIONS OF THIS FORM ARE OBSOLETE

PSYCHROMETRIC SUMMARY

STATION _____ STATION NAME _____ YEARS _____ MONTH _____

HOURS _____

Temp. (F)	WET BULB TEMPERATURE DEPRESSION (F) 0	1 - 2	3 - 4	5 - 6	7 - 8	9 - 10	11 - 12	13 - 14	15 - 16	17 - 18	19 - 20	21 - 22	23 - 24	25 - 26	27 - 28	29 - 30	≥ 31	TOTAL D.B. W.B.	TOTAL Dry Bulb	TOTAL Wet Bulb	TOTAL Dew Point
[illegible]																					

Element (X)	Σx^2	Σx	$\bar{x}$	σ_x	No. Obs.	Mean No. of Hours with Temperature ≤ 0 F	≤ 32 F	≥ 67 F	≥ 73 F	≥ 80 F	≥ 93 F	Total
Rel. Hum.	[illegible]	[illegible]	[illegible]	[illegible]	[illegible]							
Dry Bulb	[illegible]	[illegible]	[illegible]	[illegible]	[illegible]			[illegible]	[illegible]			
Wet Bulb	[illegible]	[illegible]	[illegible]	[illegible]	[illegible]							
Dew Point	[illegible]	[illegible]	[illegible]	[illegible]	[illegible]		[illegible]					

USAFETAC FORM 0 26-5 (OL A) JUL 64 REPLACES PREVIOUS EDITIONS OF THIS FORM ARE OBSOLETE

PSYCHROMETRIC SUMMARY

STATION _____ STATION NAME _____ YEARS _____ MONTH _____

HOURS (L. S. T.) _____

Temp. (F)	WET BULB TEMPERATURE DEPRESSION (F) 0	1 - 2	3 - 4	5 - 6	7 - 8	9 - 10	11 - 12	13 - 14	15 - 16	17 - 18	19 - 20	21 - 22	23 - 24	25 - 26	27 - 28	29 - 30	≥ 31	TOTAL D.B. W.B.	TOTAL Dry Bulb	TOTAL Wet Bulb	TOTAL Dew Point

Element (X)	ΣX^2	ΣX	$\bar{X}$	σ_x	No. Obs.	Mean No. of Hours with Temperature						
Rel. Hum.						≤ 0 F	≤ 32 F	≥ 67 F	≥ 73 F	≥ 80 F	≥ 93 F	Total
Dry Bulb												
Wet Bulb												
Dew Point												

USAFETAC FORM NO. 0-26-5 (OL A) REVISED PREVIOUS EDITIONS OF THIS FORM ARE OBSOLETE

PSYCHROMETRIC SUMMARY

STATION | STATION NAME | YEARS | MONTH

HOURS (L.S.T.)

Temp. (F)	WET BULB TEMPERATURE DEPRESSION (F) 0	1 - 2	3 - 4	5 - 6	7 - 8	9 - 10	11 - 12	13 - 14	15 - 16	17 - 18	19 - 20	21 - 22	23 - 24	25 - 26	27 - 28	29 - 30	≥ 31	TOTAL D.B. W.B. Dry Bulb	TOTAL Wet Bulb Dew Point

Element (X)	$\Sigma X'$	ΣX	$\bar{X}$	σ_x	No. Obs.	Mean No. of Hours with Temperature ≤ 0 F	≤ 32 F	≥ 67 F	≥ 73 F	≥ 80 F	≥ 93 F	Total
Rel. Hum.	[illegible]	[illegible]	36.6	17.11	926							
Dry Bulb	[illegible]	[illegible]	73.[illegible]	7.[illegible]	926			76.[illegible]	[illegible]	[illegible]		
Wet Bulb	[illegible]	[illegible]	57.[illegible]	4.753	926			1.1				
Dew Point	[illegible]	40600	43.[illegible]	3.022	926		8.[illegible]					[illegible]

USAFETAC FORM 0-26-5 (OL A) JAN 64 REVISES PREVIOUS EDITIONS OF THIS FORM ARE OBSOLETE

PSYCHROMETRIC SUMMARY

STATION | STATION NAME | YEARS | MONTH

HOURS

Temp (F)	WET BULB TEMPERATURE DEPRESSION (F)																									TOTAL	TOTAL
	0	1 - 2	3 - 4	5 - 6	7 - 8	9 - 10	11 - 12	13 - 14	15 - 16	17 - 18	19 - 20	21 - 22	23 - 24	25 - 26	27 - 28	29	30	≥ 31	D.B.	W.B.	Dry Bulb	Wet Bulb	Dew Point

Element (X)	ΣX^2	ΣX	$\bar{X}$	σ_x	No. Obs	Mean No. of Hours with Temperature						
Rel Hum						≤ 0 F	≤ 32 F	≥ 67 F	≥ 73 F	≥ 80 F	≥ 93 F	Total
Dry Bulb												
Wet Bulb												
Dew Point												

USAFETAC FORM 0 26 5 (OL A) REVISED PREVIOUS EDITIONS OF THIS FORM ARE OBSOLETE

PSYCHROMETRIC SUMMARY

STATION | STATION NAME | YEARS | MONTH

HOURS

Temp (F)	WET BULB TEMPERATURE DEPRESSION (F) 0	1 - 2	3 - 4	5 - 6	7 - 8	9 - 10	11 - 12	13 - 14	15 - 16	17 - 18	19 - 20	21 - 22	23 - 24	25 - 26	27 - 28	29 - 30	≥ 31	TOTAL D.B.-W.B.	TOTAL Dry Bulb	TOTAL Wet Bulb	TOTAL Dew Point

Element (X)	$\Sigma X'$	ΣX	$\bar{X}$	σ_x	No. Obs.	Mean No. of Hours with Temperature ≤ 0 F	≤ 32 F	≥ 67 F	≥ 73 F	≥ 80 F	≥ 93 F	Total
Rel. Hum	[illegible]	[illegible]	[illegible]	[illegible]	[illegible]							
Dry Bulb	[illegible]	[illegible]	[illegible]	[illegible]	[illegible]			[illegible]	[illegible]	[illegible]	[illegible]	
Wet Bulb	[illegible]	[illegible]	[illegible]	[illegible]	[illegible]			[illegible]	[illegible]			
Dew Point	[illegible]	[illegible]	[illegible]	[illegible]	[illegible]		[illegible]	[illegible]	[illegible]			

USAFETAC FORM AUG 64 0 26 5 (OL A) REVISES PREVIOUS EDITIONS OF THIS FORM ARE OBSOLETE

PSYCHROMETRIC SUMMARY

STATION | STATION NAME | YEARS | MONTH

HOURS

Temp (F)	WET BULB TEMPERATURE DEPRESSION (F)																																TOTAL	TOTAL
	0	1 - 2	3 - 4	5 - 6	7 - 8	9 - 10	11 - 12	13 - 14	15 - 16	17 - 18	19 - 20	21 - 22	23 - 24	25 - 26	27 - 28	29 - 30	≥ 31	D.B.	W.B.	Dry Bulb	Wet Bulb	Dew Point

Element (X)	ΣX^2	ΣX	$\bar{X}$	σ_x	No. Obs.	Mean No. of Hours with Temperature						
Rel Hum						≤ 0 F	≤ 32 F	≥ 67 F	≥ 73 F	≥ 80 F	≥ 93 F	Total
Dry Bulb												
Wet Bulb												
Dew Point												

USAFETAC FORM 0 26 5 (OL A) REVISED PREVIOUS EDITIONS OF THIS FORM ARE OBSOLETE

PSYCHROMETRIC SUMMARY

STATION | STATION NAME | YEARS | MONTH

HOURS

Temp (F)	WET BULB TEMPERATURE DEPRESSION (F) 0	1 - 2	3 - 4	5 - 6	7 - 8	9 - 10	11 - 12	13 - 14	15 - 16	17 - 18	19 - 20	21 - 22	23 - 24	25 - 26	27 - 28	29 - 30	≥ 31	TOTAL D.B.-W.B.	TOTAL Dry Bulb	TOTAL Wet Bulb	TOTAL Dew Point

Element (X)	ΣX^2	ΣX	$\bar{X}$	σ_x	No. Obs.	Mean No. of Hours with Temperature ≤ 0 F	≥ 32 F	≥ 67 F	≥ 73 F	≥ 80 F	≥ 93 F	Total
Rel Hum												
Dry Bulb												
Wet Bulb												
Dew Point												

USAFETAC FORM AUG 64 0 26 5 (OL A)

PSYCHROMETRIC SUMMARY

STATION | STATION NAME | YEARS | MONTH

HOURS

Temp °F	WET BULB TEMPERATURE DEPRESSION (F) 0	1 - 2	3 - 4	5 - 6	7 - 8	9 - 10	11 - 12	13 - 14	15 - 16	17 - 18	19 - 20	21 - 22	23 - 24	25 - 26	27 - 28	29 - 30	≥ 31	TOTAL D.B.-W.B.	TOTAL Dry Bulb	TOTAL Wet Bulb	TOTAL Dew Point

Element (X)	ΣX^2	ΣX	$\bar{X}$	σ_x	No. Obs.	Mean No. of Hours with Temperature ≤ 0 F	≤ 32 F	≤ 67 F	≥ 73 F	≥ 80 F	≥ 93 F	Total
Rel Hum												
Dry Bulb												
Wet Bulb												
Dew Point												

USAFETAC FORM 0265 (OLA)

PSYCHROMETRIC SUMMARY

STATION | STATION NAME | YEARS | MONTH

HOURS

Temp. (F)	WET BULB TEMPERATURE DEPRESSION (F) 0	1 - 2	3 - 4	5 - 6	7 - 8	9 - 10	11 - 12	13 - 14	15 - 16	17 - 18	19 - 20	21 - 22	23 - 24	25 - 26	27 - 28	29 - 30	≥ 31	TOTAL D.B.-W.B.	TOTAL Dry Bulb	TOTAL Wet Bulb	TOTAL Dew Point

Element (X)	$\Sigma X'$	ΣX	$\bar{X}$	σ_x	No. Obs.	Mean No. of Hours with Temperature ≤ 0 F	≤ 32 F	≥ 67 F	≥ 73 F	≥ 80 F	≥ 93 F	Total
Rel Hum												
Dry Bulb												
Wet Bulb												
Dew Point												

USAFETAC FORM JUL 64 0-26-5 (OL-A) REVISED PREVIOUS EDITIONS OF THIS FORM ARE OBSOLETE

PSYCHROMETRIC SUMMARY

STATION | STATION NAME | YEARS | MONTH

HOURS (L. S. T.)

Temp. (F)	WET BULB TEMPERATURE DEPRESSION (F) 0	1 - 2	3 - 4	5 - 6	7 - 8	9 - 10	11 - 12	13 - 14	15 - 16	17 - 18	19 - 20	21 - 22	23 - 24	25 - 26	27 - 28	29 - 30	≥ 31	TOTAL D.B./W.B.	TOTAL Dry Bulb	TOTAL Wet Bulb	TOTAL Dew Point
[illegible]																					

Element (X)	ΣX^2	ΣX	$\bar{X}$	σ_x	No. Obs.	Mean No. of Hours with Temperature ≤ 0 F	≤ 32 F	≥ 67 F	≥ 73 F	≥ 80 F	≥ 93 F	Total
Rel. Hum.	[illegible]	[illegible]	[illegible]	[illegible]	[illegible]							
Dry Bulb	[illegible]	[illegible]	[illegible]	[illegible]	[illegible]			[illegible]	[illegible]	[illegible]	[illegible]	
Wet Bulb	[illegible]	[illegible]	[illegible]	[illegible]	[illegible]			[illegible]				
Dew Point	[illegible]	[illegible]	[illegible]	[illegible]	[illegible]		[illegible]	[illegible]				

USAFETAC FORM 0-26-5 (OL-A) REVISED PREVIOUS EDITIONS OF THIS FORM ARE OBSOLETE

PSYCHROMETRIC SUMMARY

STATION | STATION NAME | YEARS | MONTH

HOURS

Temp. (F)	WET BULB TEMPERATURE DEPRESSION (F) 0	1 - 2	3 - 4	5 - 6	7 - 8	9 - 10	11 - 12	13 - 14	15 - 16	17 - 18	19 - 20	21 - 22	23 - 24	25 - 26	27 - 28	29 - 30	≥ 31	TOTAL D.B./W.B.	TOTAL Dry Bulb	TOTAL Wet Bulb	TOTAL Dew Point

Element (X)	$\Sigma X'$	ΣX	$\bar{X}$	σ_n	No. Obs.	Mean No. of Hours with Temperature ≤ 0 F	≤ 32 F	≥ 67 F	≥ 73 F	≥ 80 F	≥ 93 F	Total
Rel. Hum.												
Dry Bulb												
Wet Bulb												
Dew Point												

USAFETAC FORM 0 26 5 (OL A) REVISES PREVIOUS EDITIONS OF THIS FORM ARE OBSOLETE

PSYCHROMETRIC SUMMARY

STATION | STATION NAME | YEARS | MONTH

HOURS

Temp. (F)	WET BULB TEMPERATURE DEPRESSION (F) 0	1 - 2	3 - 4	5 - 6	7 - 8	9 - 10	11 - 12	13 - 14	15 - 16	17 - 18	19 - 20	21 - 22	23 - 24	25 - 26	27 - 28	29 - 30	≥ 31	TOTAL D.B./W.B.	TOTAL Dry Bulb	TOTAL Wet Bulb	TOTAL Dew Point

Element (X)	ΣX^2	ΣX	$\bar{X}$	σ_X	No. Obs.	Mean No. of Hours with Temperature ≤ 0 F	≤ 32 F	≥ 67 F	≥ 73 F	≥ 80 F	≥ 93 F	Total
Rel. Hum.	[illegible]	[illegible]	[illegible]	[illegible]	[illegible]							
Dry Bulb	[illegible]	[illegible]	[illegible]	[illegible]	[illegible]			[illegible]	[illegible]	[illegible]		
Wet Bulb	[illegible]	[illegible]	[illegible]	[illegible]	[illegible]			[illegible]				
Dew Point	[illegible]	[illegible]	[illegible]	[illegible]	[illegible]		[illegible]					

USAFETAC FORM 0-26-5 (OL A) JUL 64 REVISED PREVIOUS EDITIONS OF THIS FORM ARE OBSOLETE

PSYCHROMETRIC SUMMARY

STATION | STATION NAME | YEARS | MONTH

HOURS (L. S. T.)

Temp. (F)	WET BULB TEMPERATURE DEPRESSION (F) 0	1 - 2	3 - 4	5 - 6	7 - 8	9 - 10	11 - 12	13 - 14	15 - 16	17 - 18	19 - 20	21 - 22	23 - 24	25 - 26	27 - 28	29 - 30	≥ 31	TOTAL D.B./W.B.	TOTAL Dry Bulb	TOTAL Wet Bulb	TOTAL Dew Point

Element (X)	ΣX^2	ΣX	$\bar{X}$	σ_x	No. Obs.	Mean No. of Hours with Temperature ≤ 0 F	≤ 32 F	≥ 67 F	≥ 73 F	≥ 80 F	≥ 93 F	Total
Rel. Hum.												
Dry Bulb												
Wet Bulb												
Dew Point												

USAFETAC FORM 0-26-5 (OL A) REVISED PREVIOUS EDITIONS OF THIS FORM ARE OBSOLETE

PSYCHROMETRIC SUMMARY

STATION | STATION NAME | YEARS | MONTH

HOURS

Temp. (F)	WET BULB TEMPERATURE DEPRESSION (F) 0	1 - 2	3 - 4	5 - 6	7 - 8	9 - 10	11 - 12	13 - 14	15 - 16	17 - 18	19 - 20	21 - 22	23 - 24	25 - 26	27 - 28	29 - 30	≥ 31	TOTAL D.B.-W.B.	TOTAL Dry Bulb	TOTAL Wet Bulb	TOTAL Dew Point
[illegible]	[illegible]	[illegible]	[illegible]	[illegible]	[illegible]	[illegible]	[illegible]	[illegible]	[illegible]	[illegible]	[illegible]	[illegible]	[illegible]	[illegible]	[illegible]	[illegible]	[illegible]	[illegible]	[illegible]	[illegible]	[illegible]
Total	[illegible]	[illegible]	[illegible]	[illegible]	[illegible]	[illegible]	[illegible]	[illegible]	[illegible]	[illegible]	[illegible]	[illegible]	[illegible]	[illegible]	[illegible]	[illegible]	[illegible]	[illegible]	[illegible]	[illegible]	[illegible]

Element (X)	$\Sigma X'$	ΣX	$\bar{X}$	σ_x	No. Obs.	Mean No. of Hours with Temperature ≤ 0 F	≤ 32 F	≥ 67 F	≥ 73 F	≥ 80 F	≥ 93 F	Total
Rel. Hum.	[illegible]	15675	51.1	16.749	307							
Dry Bulb	[illegible]	19841	64.6	5.184	307			[illegible]	[illegible]	[illegible]		
Wet Bulb	[illegible]	[illegible]	54.7	5.206	307			1.5				
Dew Point	[illegible]	[illegible]	45.[illegible]	8.769	307		6.7					

USAFETAC FORM 0-26-5 (OL-A) JUL 64 REVISED PREVIOUS EDITIONS OF THIS FORM ARE OBSOLETE

PSYCHROMETRIC SUMMARY

STATION | STATION NAME | YEARS | MONTH

HOURS (L.S.T.)

Temp. (F)	WET BULB TEMPERATURE DEPRESSION (F) 0	1 - 2	3 - 4	5 - 6	7 - 8	9 - 10	11 - 12	13 - 14	15 - 16	17 - 18	19 - 20	21 - 22	23 - 24	25 - 26	27 - 28	29 - 30	≥ 31	TOTAL D.B./W.B.	TOTAL Dry Bulb	TOTAL Wet Bulb	TOTAL Dew Point
[illegible]																					
[illegible]																					
[illegible]																					

PSYCHROMETRIC SUMMARY

STATION | STATION NAME | YEARS | MONTH

HOURS (L. S. T.)

Temp. (F)	WET BULB TEMPERATURE DEPRESSION (F)																					TOTAL D.B./W.B.	TOTAL Dry Bulb	TOTAL Wet Bulb	TOTAL Dew Point
	0	1 - 2	3 - 4	5 - 6	7 - 8	9 - 10	11 - 12	13 - 14	15 - 16	17 - 18	19 - 20	21 - 22	23 - 24	25 - 26	27 - 28	29 - 30	≥ 31				

Element (X)	ΣX^2	ΣX	$\bar{X}$	σ_x	No. Obs.	Mean No. of Hours with Temperature						Total
						≤ 0 F	≤ 32 F	≥ 67 F	≥ 73 F	≥ 80 F	≥ 93 F	
Rel Hum.	[illegible]	[illegible]	[illegible]	11.484	923							
Dry Bulb	[illegible]	[illegible]	[illegible]	5.961	923			[illegible]	[illegible]	[illegible]	[illegible]	
Wet Bulb	[illegible]	[illegible]	[illegible]	3.015	923			[illegible]				
Dew Point	[illegible]	[illegible]	[illegible]	9.749	923		[illegible]					

USAFETAC FORM JUL 64 0 26 5 (OL A) REVISED PREVIOUS EDITIONS OF THIS FORM ARE OBSOLETE

PSYCHROMETRIC SUMMARY

STATION | STATION NAME | YEARS | MONTH

HOURS (L. S. T.)

Temp. (F)	WET BULB TEMPERATURE DEPRESSION (F) 0	1 - 2	3 - 4	5 - 6	7 - 8	9 - 10	11 - 12	13 - 14	15 - 16	17 - 18	19 - 20	21 - 22	23 - 24	25 - 26	27 - 28	29 - 30	≥ 31	TOTAL D.B.-W.B.	TOTAL Dry Bulb	TOTAL Wet Bulb	TOTAL Dew Point

Element (X)	ΣX^2	ΣX	$\bar{X}$	σ_x	No. Obs.	Mean No. of Hours with Temperature ≤ 0 F	≤ 32 F	≤ 67 F	≥ 73 F	≥ 80 F	≥ 93 F	Total
Rel. Hum.												
Dry Bulb												
Wet Bulb												
Dew Point												

USAFETAC FORM AUG 64 0-26-5 (OL A) REVISED PREVIOUS EDITIONS OF THIS FORM ARE OBSOLETE

PSYCHROMETRIC SUMMARY

STATION | STATION NAME | YEARS | MONTH

HOURS

Temp (F)	WET BULB TEMPERATURE DEPRESSION (F) 0	1 - 2	3 - 4	5 - 6	7 - 8	9 - 10	11 - 12	13 - 14	15 - 16	17 - 18	19 - 20	21 - 22	23 - 24	25 - 26	27 - 28	29 - 30	≥ 31	TOTAL D.B./W.B.	TOTAL Dry Bulb	TOTAL Wet Bulb	TOTAL Dew Point

Element (X)	ΣX^2	ΣX	$\bar{X}$	σ_x	No. Obs.	Mean No. of Hours with Temperature ≤ 0 F	≤ 32 F	≥ 67 F	≥ 73 F	≥ 80 F	≥ 93 F	Total
Rel. Hum.	[illegible]	[illegible]	[illegible]	[illegible]	[illegible]							
Dry Bulb	[illegible]	[illegible]	[illegible]	[illegible]	[illegible]			[illegible]	[illegible]	[illegible]	[illegible]	
Wet Bulb	[illegible]	[illegible]	[illegible]	[illegible]	[illegible]			[illegible]	[illegible]			
Dew Point	[illegible]	[illegible]	[illegible]	[illegible]	[illegible]		[illegible]	[illegible]				

USAFETAC FORM 0 26-5 (OL A) JUL 64 REVISES PREVIOUS EDITIONS OF THIS FORM ARE OBSOLETE

PSYCHROMETRIC SUMMARY

STATION | STATION NAME | YEARS | MONTH

HOURS

Temp. (F)	WET BULB TEMPERATURE DEPRESSION (F) 0	1 - 2	3 - 4	5 - 6	7 - 8	9 - 10	11 - 12	13 - 14	15 - 16	17 - 18	19 - 20	21 - 22	23 - 24	25 - 26	27 - 28	29 - 30	≥ 31	TOTAL D.B./W.B.	TOTAL Dry Bulb	TOTAL Wet Bulb	TOTAL Dew Point
[illegible]																					

Element (X)	ΣX^2	ΣX	$\bar{X}$	σ_x	No. Obs.	Mean No. of Hours with Temperature ≤ 0 F	≤ 32 F	≤ 67 F	≤ 73 F	≤ 80 F	≤ 93 F	Total
Rel Hum												
Dry Bulb												
Wet Bulb												
Dew Point												

USAFETAC FORM 0 26 5 (OL A) REPLACES PREVIOUS EDITIONS OF THIS FORM WHICH ARE OBSOLETE

PSYCHROMETRIC SUMMARY

STATION | STATION NAME | YEARS | MONTH

HOURS (L. S. T.)

Temp. (F)	WET BULB TEMPERATURE DEPRESSION (F) 0	1 - 2	3 - 4	5 - 6	7 - 8	9 - 10	11 - 12	13 - 14	15 - 16	17 - 18	19 - 20	21 - 22	23 - 24	25 - 26	27 - 28	29 - 30	≥ 31	TOTAL D.B./W.B.	TOTAL Dry Bulb	TOTAL Wet Bulb	TOTAL Dew Point

Element (X)	$\Sigma X'$	ΣX	$\bar{X}$	σ_x	No. Obs.	Mean No. of Hours with Temperature ≤ 0 F	≤ 32 F	≥ 67 F	≥ 73 F	≥ 80 F	≥ 93 F	Total
Rel. Hum.	[illegible]	[illegible]	[illegible]	[illegible]	[illegible]							
Dry Bulb	[illegible]	[illegible]	[illegible]	[illegible]	[illegible]			[illegible]	[illegible]	[illegible]	[illegible]	
Wet Bulb	[illegible]	[illegible]	[illegible]	[illegible]	[illegible]			[illegible]				
Dew Point	[illegible]	[illegible]	[illegible]	[illegible]	[illegible]		[illegible]					

USAFETAC FORM 0-26-5 (OL A) JUL 64 REVISED PREVIOUS EDITIONS OF THIS FORM ARE OBSOLETE

PSYCHROMETRIC SUMMARY

STATION _____ STATION NAME _____ YEARS _____ MONTH _____

HOURS _____

Temp. (F)	WET BULB TEMPERATURE DEPRESSION (F) 0	1 - 2	3 - 4	5 - 6	7 - 8	9 - 10	11 - 12	13 - 14	15 - 16	17 - 18	19 - 20	21 - 22	23 - 24	25 - 26	27 - 28	29 - 30	≥ 31	TOTAL D.B.-W.B.	TOTAL Dry Bulb	TOTAL Wet Bulb	TOTAL Dew Point
[illegible]	[illegible]	[illegible]	[illegible]	[illegible]	[illegible]	[illegible]	[illegible]	[illegible]	[illegible]	[illegible]	[illegible]	[illegible]	[illegible]	[illegible]	[illegible]	[illegible]	[illegible]	[illegible]	[illegible]	[illegible]	[illegible]

Element (X)	ΣX^2	ΣX	$\bar{X}$	σ_X	No. Obs.	Mean No. of Hours with Temperature ≤ 0 F	≤ 32 F	≥ 67 F	≥ 73 F	≥ 80 F	≥ 93 F	Total
Rel. Hum.	[illegible]	[illegible]	[illegible]	[illegible]	[illegible]							
Dry Bulb	[illegible]	[illegible]	[illegible]	7.5[illegible]	[illegible]			[illegible]	[illegible]	[illegible]		
Wet Bulb	[illegible]	[illegible]	[illegible]	3.7[illegible]	[illegible]			[illegible]	[illegible]			
Dew Point	[illegible]	[illegible]	44.[illegible]	3.55[illegible]	[illegible]		[illegible]	[illegible]				

USAFETAC FORM 0-26-5 (OL A) JUL 64 REVISED PREVIOUS EDITIONS OF THIS FORM ARE OBSOLETE

PSYCHROMETRIC SUMMARY

STATION | STATION NAME | YEARS | MONTH

HOURS (L.S.T.)

Temp. (F)	WET BULB TEMPERATURE DEPRESSION (F) 0	1 - 2	3 - 4	5 - 6	7 - 8	9 - 10	11 - 12	13 - 14	15 - 16	17 - 18	19 - 20	21 - 22	23 - 24	25 - 26	27 - 28	29 - 30	≥ 31	TOTAL D.B./W.B.	TOTAL Dry Bulb	TOTAL Wet Bulb	TOTAL Dew Point

PSYCHROMETRIC SUMMARY

STATION | STATION NAME | YEARS | MONTH

HOURS (L.S.T.)

Temp. (F)	WET BULB TEMPERATURE DEPRESSION (F) 0	1 - 2	3 - 4	5 - 6	7 - 8	9 - 10	11 - 12	13 - 14	15 - 16	17 - 18	19 - 20	21 - 22	23 - 24	25 - 26	27 - 28	29 - 30	≥ 31	TOTAL D.B./W.B.	TOTAL Dry Bulb	TOTAL Wet Bulb	TOTAL Dew Point

Element (X)	$\Sigma X'$	ΣX	$\bar{X}$	σ_x	No. Obs.	Mean No. of Hours with Temperature ≤ 0 F	≤ 32 F	≥ 67 F	≥ 73 F	≥ 80 F	≥ 93 F	Total
Rel. Hum.	[illegible]	[illegible]	[illegible]	14.435	927							
Dry Bulb	[illegible]	[illegible]	[illegible]	7.735	927			[illegible]	[illegible]	[illegible]		
Wet Bulb	[illegible]	[illegible]	61.[illegible]	4.267	927			13.[illegible]				
Dew Point	[illegible]	[illegible]	[illegible]	[illegible]	927		6.[illegible]	1.4				

USAFETAC FORM 0-26-5 (OL-A) JUL 64 REVISES PREVIOUS EDITIONS OF THIS FORM ARE OBSOLETE

PSYCHROMETRIC SUMMARY

STATION | STATION NAME | YEARS | MONTH

HOURS L.S.T.

Temp. (F)	WET BULB TEMPERATURE DEPRESSION (F) 0	1 - 2	3 - 4	5 - 6	7 - 8	9 - 10	11 - 12	13 - 14	15 - 16	17 - 18	19 - 20	21 - 22	23 - 24	25 - 26	27 - 28	29 - 30	≥ 31	TOTAL D.B./W.B.	TOTAL Dry Bulb	TOTAL Wet Bulb	TOTAL Dew Point
[illegible]																					
[illegible]																					
[illegible]																					

PSYCHROMETRIC SUMMARY

STATION | STATION NAME | YEARS | MONTH

HOURS (L. S. T.)

Temp. (F)	WET BULB TEMPERATURE DEPRESSION (F) 0	1 - 2	3 - 4	5 - 6	7 - 8	9 - 10	11 - 12	13 - 14	15 - 16	17 - 18	19 - 20	21 - 22	23 - 24	25 - 26	27 - 28	29 - 30	≥ 31	TOTAL D.B./W.B.	TOTAL Dry Bulb	TOTAL Wet Bulb	TOTAL Dew Point

PSYCHROMETRIC SUMMARY

STATION | STATION NAME | YEARS | MONTH

HOURS (L. S. T.)

Temp. (F)	WET BULB TEMPERATURE DEPRESSION (F) 0	1 - 2	3 - 4	5 - 6	7 - 8	9 - 10	11 - 12	13 - 14	15 - 16	17 - 18	19 - 20	21 - 22	23 - 24	25 - 26	27 - 28	29 - 30	≥ 31	TOTAL D.B./W.B.	TOTAL Dry Bulb	Wet Bulb	Dew Point
[illegible]		[illegible]	[illegible]	[illegible]	[illegible]	[illegible]	[illegible]	[illegible]	[illegible]	[illegible]	[illegible]	[illegible]	[illegible]	[illegible]	[illegible]	[illegible]					

Element (X)	ΣX^2	ΣX	$\bar{X}$	σ_x	No. Obs.	Mean No. of Hours with Temperature ≤ 0 F	≤ 32 F	≥ 67 F	≥ 73 F	≥ 80 F	≥ 93 F	Total
Rel. Hum.	[illegible]	41779	46.[illegible]	16.725	893							
Dry Bulb	3741[illegible]	57796	64.[illegible]	7.731	893			[illegible].6	[illegible]	[illegible]		
Wet Bulb	[illegible]	47[illegible]7	52.5	5.512	893		.1	.1				
Dew Point	1029[illegible]	37375	41.[illegible]	8.569	893		13.7					

USAFETAC FORM AUG 64 0-26-5 (OL A) REVISED PREVIOUS EDITIONS OF THIS FORM ARE OBSOLETE

PSYCHROMETRIC SUMMARY

STATION | STATION NAME | YEARS | MONTH

HOURS (L. S. T.)

Temp. (F)	WET BULB TEMPERATURE DEPRESSION (F) 0	1 - 2	3 - 4	5 - 6	7 - 8	9 - 10	11 - 12	13 - 14	15 - 16	17 - 18	19 - 20	21 - 22	23 - 24	25 - 26	27 - 28	29 - 30	≥ 31	TOTAL D.B./W.B.	TOTAL Dry Bulb	TOTAL Wet Bulb	TOTAL Dew Point
[illegible]																					

Element (X)	ΣX^2	ΣX	$\bar{X}$	σ_x	No. Obs.	Mean No. of Hours with Temperature						
Rel. Hum.						≤ 0 F	≤ 32 F	≥ 67 F	≥ 73 F	≥ 80 F	≥ 93 F	Total
Dry Bulb												
Wet Bulb												
Dew Point												

USAFETAC FORM 0-26-5 (OL A) JUL 64 REVISED PREVIOUS EDITIONS OF THIS FORM ARE OBSOLETE

PSYCHROMETRIC SUMMARY

STATION | STATION NAME | YEARS | MONTH

HOURS (L. S. T.)

Temp. (F)	WET BULB TEMPERATURE DEPRESSION (F) 0	1 - 2	3 - 4	5 - 6	7 - 8	9 - 10	11 - 12	13 - 14	15 - 16	17 - 18	19 - 20	21 - 22	23 - 24	25 - 26	27 - 28	29 - 30	≥ 31	TOTAL D.B./W.B.	TOTAL Dry Bulb	TOTAL Wet Bulb	TOTAL Dew Point
[illegible]	[illegible]	[illegible]	[illegible]	[illegible]	[illegible]	[illegible]	[illegible]	[illegible]	[illegible]	[illegible]	[illegible]	[illegible]	[illegible]	[illegible]	[illegible]	[illegible]	[illegible]	[illegible]	[illegible]	[illegible]	[illegible]

Element (X)	ΣX^2	ΣX	$\bar{X}$	σ_x	No. Obs.	Mean No. of Hours with Temperature ≤ 0 F	≤ 32 F	≥ 67 F	≥ 73 F	≥ 80 F	≥ 93 F	Total
Rel. Hum.	[illegible]	[illegible]	[illegible]	[illegible]	[illegible]							
Dry Bulb	[illegible]	[illegible]	[illegible]	[illegible]	[illegible]			[illegible]	[illegible]	[illegible]	[illegible]	
Wet Bulb	[illegible]	[illegible]	[illegible]	[illegible]	[illegible]			[illegible]				
Dew Point	[illegible]	[illegible]	[illegible]	[illegible]	[illegible]		[illegible]					

USAFETAC FORM AM 64 0-26 5 (OL A) REVISED PREVIOUS EDITIONS OF THIS FORM ARE OBSOLETE

PSYCHROMETRIC SUMMARY

STATION | STATION NAME | YEARS | MONTH

HOURS L. S. T.

Temp. (F)	WET BULB TEMPERATURE DEPRESSION (F) 0	1 - 2	3 - 4	5 - 6	7 - 8	9 - 10	11 - 12	13 - 14	15 - 16	17 - 18	19 - 20	21 - 22	23 - 24	25 - 26	27 - 28	29 - 30	≥ 31	TOTAL D.B./W.B.	TOTAL Dry Bulb	TOTAL Wet Bulb	TOTAL Dew Point

PSYCHROMETRIC SUMMARY

STATION | STATION NAME | YEARS | MONTH

HOURS (L.S.T.)

Temp. (F)	WET BULB TEMPERATURE DEPRESSION (F) 0	1 - 2	3 - 4	5 - 6	7 - 8	9 - 10	11 - 12	13 - 14	15 - 16	17 - 18	19 - 20	21 - 22	23 - 24	25 - 26	27 - 28	29 - 30	≥ 31	TOTAL D.B.-W.B.	TOTAL Dry Bulb	TOTAL Wet Bulb	TOTAL Dew Point

Element (X)	$\Sigma X'$	ΣX	$\bar{X}$	σ_X	No. Obs.	Mean No. of Hours with Temperature ≤ 0 F	≤ 32 F	≥ 67 F	≥ 73 F	≥ 80 F	≥ 93 F	Total
Rel. Hum.	[illegible]	[illegible]	[illegible]	[illegible]	[illegible]							
Dry Bulb	[illegible]	[illegible]	[illegible]	[illegible]	[illegible]			[illegible]	[illegible]	[illegible]	[illegible]	
Wet Bulb	[illegible]	[illegible]	61.4	4.156	[illegible]			[illegible]				
Dew Point	[illegible]	[illegible]	41.4	[illegible]	[illegible]		14.5					

USAFETAC FORM 0265 (OL A) AUG 64 REVISED PREVIOUS EDITIONS OF THIS FORM ARE OBSOLETE

PSYCHROMETRIC SUMMARY

STATION | STATION NAME | YEARS | MONTH

HOURS L. S. T.

Temp. (F)	WET BULB TEMPERATURE DEPRESSION (F) 0	1 - 2	3 - 4	5 - 6	7 - 8	9 - 10	11 - 12	13 - 14	15 - 16	17 - 18	19 - 20	21 - 22	23 - 24	25 - 26	27 - 28	29 - 30	≥ 31	TOTAL D.B./W.B.	TOTAL Dry Bulb	TOTAL Wet Bulb	TOTAL Dew Point

Element (X)	ΣX^2	ΣX	$\bar{X}$	σ_x	No. Obs.	Mean No. of Hours with Temperature ≤ 0 F	≤ 32 F	≥ 67 F	≥ 73 F	≥ 80 F	≥ 93 F	Total
Rel. Hum.												
Dry Bulb												
Wet Bulb												
Dew Point												

USAFETAC FORM AX 64 0 26 5 (OL A) REVISED PREVIOUS EDITIONS OF THIS FORM ARE OBSOLETE

PSYCHROMETRIC SUMMARY

STATION _____ STATION NAME _____ YEARS _____ MONTH _____

HOURS L. S. T.

Temp. (F)	WET BULB TEMPERATURE DEPRESSION (F) 0	1 - 2	3 - 4	5 - 6	7 - 8	9 - 10	11 - 12	13 - 14	15 - 16	17 - 18	19 - 20	21 - 22	23 - 24	25 - 26	27 - 28	29 - 30	≥ 31	TOTAL D.B.-W.B.	TOTAL Dry Bulb	TOTAL Wet Bulb	TOTAL Dew Point

Element (X)	Σ_X'	Σ_X	$\bar{X}$	σ_X	No. Obs.	Mean No. of Hours with Temperature ≤ 0 F	≤ 32 F	≥ 67 F	≥ 73 F	≥ 80 F	≥ 93 F	Total
Rel. Hum												
Dry Bulb												
Wet Bulb												
Dew Point												

USAFETAC FORM 0-26 5 (OL A) JUL 64 REPLACES PREVIOUS EDITIONS OF THIS FORM ARE OBSOLETE

PSYCHROMETRIC SUMMARY

STATION _____ STATION NAME _____ YEARS _____ MONTH _____

HOURS _____

Temp (F)	WET BULB TEMPERATURE DEPRESSION (F) 0	1 - 2	3 - 4	5 - 6	7 - 8	9 - 10	11 - 12	13 - 14	15 - 16	17 - 18	19 - 20	21 - 22	23 - 24	25 - 26	27 - 28	29 - 30	≥ 31	TOTAL D.B.-W.B.	TOTAL Dry Bulb	TOTAL Wet Bulb	TOTAL Dew Point

Element (X)	Σ_X	Σ_X	$\bar{X}$	σ_X	No. Obs.	Mean No. of Hours with Temperature ≤ 0 F	≤ 32 F	≥ 67 F	≥ 73 F	≥ 80 F	≥ 93 F	Total
Rel Hum												
Dry Bulb												
Wet Bulb												
Dew Point												

USAFETAC FORM 0 26 5 (OL A) JUL 64 REVISED PREVIOUS EDITIONS OF THIS FORM ARE OBSOLETE

PSYCHROMETRIC SUMMARY

STATION | STATION NAME | YEARS | MONTH

HOURS

Temp (F)	WET BULB TEMPERATURE DEPRESSION (F) 0	1 - 2	3 - 4	5 - 6	7 - 8	9 - 10	11 - 12	13 - 14	15 - 16	17 - 18	19 - 20	21 - 22	23 - 24	25 - 26	27 - 28	29 - 30	≥ 31	TOTAL D.B.-W.B.	TOTAL Dry Bulb	TOTAL Wet Bulb	TOTAL Dew Point

Element (X)	$\Sigma X'$	ΣX	$\bar{X}$	σ_X	No. Obs.	Mean No. of Hours with Temperature ≤ 0 F	≤ 32 F	≥ 67 F	≥ 73 F	≥ 80 F	≥ 93 F	Total
Rel Hum												
Dry Bulb												
Wet Bulb												
Dew Point												

USAFETAC FORM 0 26 5 (OL A) REVISED PREVIOUS EDITIONS OF THIS FORM ARE OBSOLETE

AD-A159 688 EDWARDS AFB CALIFORNIA LIMITED SURFACE OBSERVATIONS CLIMATIC SUMMARY (LIS..(U) AIR FORCE ENVIRONMENTAL TECHNICAL APPLICATIONS CENTER SCOTT A.. DEC 84 4/4

UNCLASSIFIED USAFETAC/DS-84/039 F/G 4/2 NL

END
DATE
FILMED
12-85
DTIC


1·0
2·8
2·5
3·15
2·2
3·5
1·1
2·0
1·8
1·25
1·4
1·6

PSYCHROMETRIC SUMMARY

STATION | STATION NAME | YEARS | MONTH

HOURS

Temp. (F)	0	1 - 2	3 - 4	5 - 6	7 - 8	9 - 10	11 - 12	13 - 14	15 - 16	17 - 18	19 - 20	21 - 22	23 - 24	25 - 26	27 - 28	29 - 30	≥ 31	TOTAL D.B.-W.B.	TOTAL Dry Bulb	TOTAL Wet Bulb	TOTAL Dew Point
													1.4								
												1.4	2.								
										1.4	2.										
								2.	1.4	2.2	7.	2.		1.4							
								1.4	2.	2.4	4.			1.4							
						1.		4.	1.4	2.4	2.										
								1.4	4.2	4.2	2.										
						1.			2.	2.2	1.4	4.2	1.4					1	1		
									2.		1.4		1.4					7			
				1.					1.4	2.								4			
										1.4								1	1	4	
						1.												1	1	1	
																				1	
							1.											1	1	1	2
																				7	
																				4	
																				1	1
																				1	
																					1

PSYCHROMETRIC SUMMARY

STATION | STATION NAME | YEARS | MONTH

HOURS (L. S. T.)

Temp. (F)	0	1 - 2	3 - 4	5 - 6	7 - 8	9 - 10	11 - 12	13 - 14	15 - 16	17 - 18	19 - 20	21 - 22	23 - 24	25 - 26	27 - 28	29 - 30	≥ 31	TOTAL D.B./W.B.	TOTAL Dry Bulb	TOTAL Wet Bulb	TOTAL Dew Point
	WET BULB TEMPERATURE DEPRESSION (F)																				
[illegible]																		[illegible]

PSYCHROMETRIC SUMMARY

STATION | STATION NAME | YEARS | MONTH

HOURS (L. S. T.)

Temp. (F)	WET BULB TEMPERATURE DEPRESSION (F) 0	1 - 2	3 - 4	5 - 6	7 - 8	9 - 10	11 - 12	13 - 14	15 - 16	17 - 18	19 - 20	21 - 22	23 - 24	25 - 26	27 - 28	29 - 30	≥ 31	TOTAL D.B./W.B.	TOTAL Dry Bulb	TOTAL Wet Bulb	TOTAL Dew Point
[illegible]																					

USAFETAC FORM 0 26 5 (OL A) REVISES PREVIOUS EDITIONS OF THIS FORM ARE OBSOLETE

Element (X)	ΣX^2	ΣX	$\bar{X}$	σ_x	No. Obs.	Mean No. of Hours with Temperature ≤ 0 F	≤ 32 F	≥ 67 F	≥ 73 F	≥ 80 F	≥ 93 F	Total
Rel. Hum.												
Dry Bulb												
Wet Bulb												
Dew Point												

PSYCHROMETRIC SUMMARY

STATION | STATION NAME | YEARS | MONTH

HOURS (L. S. T.)

Temp. (F)	WET BULB TEMPERATURE DEPRESSION (F) 0	1 - 2	3 - 4	5 - 6	7 - 8	9 - 10	11 - 12	13 - 14	15 - 16	17 - 18	19 - 20	21 - 22	23 - 24	25 - 26	27 - 28	29 - 30	≥ 31	TOTAL D.B./W.B.	TOTAL Dry Bulb	TOTAL Wet Bulb	TOTAL Dew Point

Element (X)	ΣX^2	ΣX	$\bar{X}$	σ_x	No. Obs.	Mean No. of Hours with Temperature ≤ 0 F	≤ 32 F	≥ 67 F	≥ 73 F	≥ 80 F	≥ 93 F	Total
Rel. Hum.	[illegible]	47922	51.5	16.393	93[illegible]							
Dry Bulb	[illegible]	4[illegible]6	52.[illegible]	[illegible].018	93[illegible]		[illegible]	[illegible]	[illegible]			
Wet Bulb	[illegible]	4[illegible]56[illegible]	43.[illegible]	6.764	93[illegible]		5.[illegible]					
Dew Point	112724[illegible]	[illegible]1152	33.4	9.683	930		41.5					

USAFETAC FORM 0-26-5 (OL A) JUL 64 REVISED PREVIOUS EDITIONS OF THIS FORM ARE OBSOLETE

PSYCHROMETRIC SUMMARY

STATION | STATION NAME | YEARS | MONTH

HOURS (L. S. T.)

Temp. (F)	WET BULB TEMPERATURE DEPRESSION (F) 0	1 - 2	3 - 4	5 - 6	7 - 8	9 - 10	11 - 12	13 - 14	15 - 16	17 - 18	19 - 20	21 - 22	23 - 24	25 - 26	27 - 28	29 - 30	≥ 31	TOTAL D.B./W.B.	TOTAL Dry Bulb	TOTAL Wet Bulb	TOTAL Dew Point
[illegible]																					
[illegible]																					
[illegible]																					

PSYCHROMETRIC SUMMARY

STATION: [illegible] | STATION NAME: [illegible] | YEARS: 74-[illegible] | MONTH: [illegible]

HOURS (L. S. T.): [illegible]

Temp. (F)	WET BULB TEMPERATURE DEPRESSION (F) 0	1 - 2	3 - 4	5 - 6	7 - 8	9 - 10	11 - 12	13 - 14	15 - 16	17 - 18	19 - 20	21 - 22	23 - 24	25 - 26	27 - 28	29 - 30	≥ 31	TOTAL D.B./W.B.	TOTAL Dry Bulb	TOTAL Wet Bulb	TOTAL Dew Point
[illegible]																					
[illegible]																					
[illegible]																					

PSYCHROMETRIC SUMMARY

STATION | STATION NAME | YEARS | MONTH

HOURS

Temp. (F)	WET BULB TEMPERATURE DEPRESSION (F) 0	1 - 2	3 - 4	5 - 6	7 - 8	9 - 10	11 - 12	13 - 14	15 - 16	17 - 18	19 - 20	21 - 22	23 - 24	25 - 26	27 - 28	29 - 30	≥ 31	TOTAL D.B.-W.B.	TOTAL Dry Bulb	TOTAL Wet Bulb	TOTAL Dew Point

Element (X)	$\Sigma X'$	ΣX	$\bar{X}$	σ_x	No. Obs.	Mean No. of Hours with Temperature ≤ 0 F	≤ 32 F	≥ 67 F	≥ 73 F	≥ 80 F	≥ 93 F	Total
Rel. Hum.												
Dry Bulb												
Wet Bulb												
Dew Point												

USAFETAC FORM 0 26 5 (OL A) REVISED PREVIOUS EDITIONS OF THIS FORM ARE OBSOLETE

PSYCHROMETRIC SUMMARY

STATION | STATION NAME | YEARS | MONTH

HOURS (L.S.T.)

Temp. (F)	WET BULB TEMPERATURE DEPRESSION (F) 0	1 - 2	3 - 4	5 - 6	7 - 8	9 - 10	11 - 12	13 - 14	15 - 16	17 - 18	19 - 20	21 - 22	23 - 24	25 - 26	27 - 28	29 - 30	≥ 31	TOTAL D.B.-W.B.	TOTAL Dry Bulb	TOTAL Wet Bulb	TOTAL Dew Point

Element (X)	ΣX^2	ΣX	$\bar{X}$	σ_x	No. Obs.	Mean No. of Hours with Temperature ≤ 0 F	≤ 32 F	≥ 67 F	≥ 73 F	≥ 80 F	≥ 93 F	Total
Rel. Hum.	[illegible]	[illegible]	[illegible]	11.6[illegible]	[illegible]							
Dry Bulb	[illegible]	[illegible]	75.[illegible]	8.247	[illegible]			[illegible]	[illegible]	[illegible]	[illegible]	
Wet Bulb	[illegible]	[illegible]	[illegible]	4.797	[illegible]			.1				
Dew Point	[illegible]	[illegible]	34.2	9.629	[illegible]		30.2					

USAFETAC FORM 0-26-5 (OL A) JUL 64 REVISES PREVIOUS EDITIONS OF THIS FORM ARE OBSOLETE

PSYCHROMETRIC SUMMARY

STATION | STATION NAME | YEARS | MONTH

HOURS

Temp. (F)	WET BULB TEMPERATURE DEPRESSION (F) 0	1 - 2	3 - 4	5 - 6	7 - 8	9 - 10	11 - 12	13 - 14	15 - 16	17 - 18	19 - 20	21 - 22	23 - 24	25 - 26	27 - 28	29 - 30	≥ 31	TOTAL D.B./W.B.	TOTAL Dry Bulb	TOTAL Wet Bulb	TOTAL Dew Point

Element (X)	ΣX^2	ΣX	$\bar{X}$	σ_x	No. Obs.	Mean No. of Hours with Temperature ≤ 0 F	≤ 32 F	≤ 67 F	≤ 73 F	≤ 80 F	≤ 93 F	Total
Rel. Hum.												
Dry Bulb												
Wet Bulb												
Dew Point												

USAFETAC FORM AN 64 0-26-5 (OL A) REVISED PREVIOUS EDITIONS OF THIS FORM ARE OBSOLETE

PSYCHROMETRIC SUMMARY

STATION | STATION NAME | YEARS | MONTH

HOURS

Temp. (F)	WET BULB TEMPERATURE DEPRESSION (F) 0	1 - 2	3 - 4	5 - 6	7 - 8	9 - 10	11 - 12	13 - 14	15 - 16	17 - 18	19 - 20	21 - 22	23 - 24	25 - 26	27 - 28	29 - 30	≥ 31	TOTAL D.B.-W.B.	TOTAL Dry Bulb	TOTAL Wet Bulb	TOTAL Dew Point

Element (X)	$\Sigma X'$	ΣX	$\bar{X}$	σ_x	No. Obs.	Mean No. of Hours with Temperature ≤ 0 F	≤ 32 F	≥ 67 F	≥ 73 F	≥ 80 F	≥ 93 F	Total
Rel. Hum.												
Dry Bulb												
Wet Bulb												
Dew Point												

USAFETAC FORM 0-26-5 (OL-A) JUL 64 REVISED PREVIOUS EDITIONS OF THIS FORM ARE OBSOLETE

PSYCHROMETRIC SUMMARY

STATION _____ STATION NAME _____ YEARS _____ MONTH _____

HOURS _____

Temp. (F)	WET BULB TEMPERATURE DEPRESSION (F)																											TOTAL	TOTAL
	0	1 - 2	3 - 4	5 - 6	7 - 8	9 - 10	11 - 12	13 - 14	15 - 16	17 - 18	19 - 20	21 - 22	23 - 24	25 - 26	27 - 28	29 - 30	≥ 31	D.B.-W.B.	Dry Bulb Wet Bulb Dew Point

Element (X)	ΣX^2	ΣX	$\bar{X}$	σ_x	No. Obs.	Mean No. of Hours with Temperature						
Rel. Hum.						≤ 0 F	≤ 32 F	≤ 67 F	≤ 73 F	≤ 80 F	≤ 93 F	Total
Dry Bulb												
Wet Bulb												
Dew Point												

USAFETAC FORM 0 26 S (OL A) JUN 64 REVISED PREVIOUS EDITIONS OF THIS FORM ARE OBSOLETE

PSYCHROMETRIC SUMMARY

STATION | STATION NAME | YEARS | MONTH

HOURS

Temp. (F)	WET BULB TEMPERATURE DEPRESSION (F) 0	1-2	3-4	5-6	7-8	9-10	11-12	13-14	15-16	17-18	19-20	21-22	23-24	25-26	27-28	29-30	≥31	TOTAL D.B.-W.B.	TOTAL Dry Bulb	TOTAL Wet Bulb	TOTAL Dew Point

Element X	ΣX^2	ΣX	$\bar{X}$	σ_X	No. Obs.	Mean No. of Hours with Temperature ≤ 0 F	≤ 32 F	≤ 67 F	≤ 73 F	≤ 80 F	≤ 93 F	Total
Rel. Hum.												
Dry Bulb												
Wet Bulb												
Dew Point												

USAFETAC FORM 0265 (Rev. A) PREVIOUS EDITIONS OF THIS FORM ARE OBSOLETE

PSYCHROMETRIC SUMMARY

STATION NAME | YEARS | MONTH

HOURS

Temp (F)	WET BULB TEMPERATURE DEPRESSION (F) 0	1 - 2	3 - 4	5 - 6	7 - 8	9 - 10	11 - 12	13 - 14	15 - 16	17 - 18	19 - 20	21 - 22	23 - 24	25 - 26	27 - 28	29 - 30	≥ 31	TOTAL D.B. W.B. Dry Bulb	TOTAL Wet Bulb Dew Point

Element (X)	ΣX^2	ΣX	$\bar{X}$	σ_x	No. Obs.	Mean No. of Hours with Temperature ≤ 0 F	≤ 32 F	≥ 67 F	≥ 73 F	≥ 80 F	≥ 93 F	Total
Rel. Hum	[illegible]	[illegible]	[illegible]	[illegible]	[illegible]							
Dry Bulb	[illegible]	[illegible]	[illegible]	[illegible]	[illegible]		[illegible]					
Wet Bulb	[illegible]	[illegible]	[illegible]	[illegible]	[illegible]		[illegible]					
Dew Point	[illegible]	[illegible]	[illegible]	[illegible]	[illegible]	[illegible]	[illegible]					

USAFETAC FORM 0 26 5 (OL A) JUL 64 REVISES PREVIOUS EDITIONS WHICH MAY BE USED

PSYCHROMETRIC SUMMARY

STATION | STATION NAME | YEARS | MONTH

HOURS

Temp (F)	WET BULB TEMPERATURE DEPRESSION (F)																													TOTAL	TOTAL
	0	1 - 2	3 - 4	5 - 6	7 - 8	9 - 10	11 - 12	13 - 14	15 - 16	17 - 18	19 - 20	21 - 22	23 - 24	25 - 26	27 - 28	29 - 30	≥ 31	D.B.-W.B.	Dry Bulb Wet Bulb Dew Point

PSYCHROMETRIC SUMMARY

STATION | STATION NAME | YEARS | MONTH

HOURS (L.S.T.)

Temp. (F)	WET BULB TEMPERATURE DEPRESSION (F) 0	1 - 2	3 - 4	5 - 6	7 - 8	9 - 10	11 - 12	13 - 14	15 - 16	17 - 18	19 - 20	21 - 22	23 - 24	25 - 26	27 - 28	29 - 30	≥ 31	TOTAL D.B.-W.B.	TOTAL Dry Bulb	TOTAL Wet Bulb	TOTAL Dew Point
[illegible]	[illegible]	[illegible]	[illegible]	[illegible]	[illegible]	[illegible]	[illegible]	[illegible]	[illegible]	[illegible]	[illegible]	[illegible]	[illegible]	[illegible]	[illegible]	[illegible]	[illegible]	[illegible]	[illegible]	[illegible]	[illegible]

Element (X)	ΣX^2	ΣX	$\bar{X}$	σ_X	No. Obs.	Mean No. of Hours with Temperature ≤ 0 F	≤ 32 F	≥ 67 F	≥ 73 F	≥ 80 F	≥ 93 F	Total
Rel. Hum.	[illegible]	[illegible]	[illegible]	17.934	[illegible]							
Dry Bulb	[illegible]	[illegible]	47.[illegible]	[illegible]	[illegible]		[illegible]					
Wet Bulb	[illegible]	11474	39.[illegible]	6.45[illegible]	[illegible]		[illegible]					
Dew Point	[illegible]	[illegible]	26.4	11.633	[illegible]	1.5	59.[illegible]					

USAFETAC FORM AM 64 0-26 5 (OL A) REVISED PREVIOUS EDITIONS OF THIS FORM ARE OBSOLETE

PSYCHROMETRIC SUMMARY

STATION | STATION NAME | YEARS | MONTH

HOURS (L.S.T.)

Temp. (F)	WET BULB TEMPERATURE DEPRESSION (F) 0	1 - 2	3 - 4	5 - 6	7 - 8	9 - 10	11 - 12	13 - 14	15 - 16	17 - 18	19 - 20	21 - 22	23 - 24	25 - 26	27 - 28	29 - 30	≥ 31	TOTAL D.B./W.B.	TOTAL Dry Bulb	TOTAL Wet Bulb	TOTAL Dew Point

Element (X)	$\Sigma X'$	ΣX	$\bar{X}$	σ_X	No. Obs.	Mean No. of Hours with Temperature ≤ 0 F	≤ 32 F	≤ 67 F	≤ 73 F	≤ 80 F	≤ 93 F	Total
Rel Hum												
Dry Bulb												
Wet Bulb												
Dew Point												

USAFETAC FORM AUG 64 0 26 5 (OL A) REVISES PREVIOUS EDITIONS OF THIS FORM ARE OBSOLETE

PSYCHROMETRIC SUMMARY

STATION | STATION NAME | YEARS | MONTH

HOURS (L. S. T.)

Temp. (F)	WET BULB TEMPERATURE DEPRESSION (F) 0	1 - 2	3 - 4	5 - 6	7 - 8	9 - 10	11 - 12	13 - 14	15 - 16	17 - 18	19 - 20	21 - 22	23 - 24	25 - 26	27 - 28	29 - 30	≥ 31	TOTAL D.B./W.B.	TOTAL Dry Bulb	TOTAL Wet Bulb	TOTAL Dew Point

Element (X)	ΣX^2	ΣX	$\bar{X}$	σ_x	No. Obs.	Mean No. of Hours with Temperature ≤ 0 F	≤ 32 F	≤ 67 F	≤ 73 F	≤ 80 F	≤ 93 F	Total
Rel. Hum.	[illegible]	[illegible]	41.	[illegible]	[illegible]							
Dry Bulb	[illegible]	[illegible]	[illegible]	7.431	[illegible]		.1	[illegible]	.1			
Wet Bulb	[illegible]	[illegible]	41.	[illegible]	[illegible]		7.					
Dew Point	[illegible]	[illegible]	27.	11.356	888	1.4	[illegible]					

USAFETAC FORM 0-26-5 (OL A) REVISED PREVIOUS EDITIONS OF THIS FORM ARE OBSOLETE

PSYCHROMETRIC SUMMARY

STATION | STATION NAME | YEARS | MONTH

HOURS (L. S. T.)

Temp. (F)	WET BULB TEMPERATURE DEPRESSION (F) 0	1 - 2	3 - 4	5 - 6	7 - 8	9 - 10	11 - 12	13 - 14	15 - 16	17 - 18	19 - 20	21 - 22	23 - 24	25 - 26	27 - 28	29 - 30	≥ 31	TOTAL D.B./W.B.	TOTAL Dry Bulb	TOTAL Wet Bulb	TOTAL Dew Point

PSYCHROMETRIC SUMMARY

STATION | STATION NAME | YEARS | MONTH

HOURS (L.S.T.)

Temp. (F)	WET BULB TEMPERATURE DEPRESSION (F) 0	1 - 2	3 - 4	5 - 6	7 - 8	9 - 10	11 - 12	13 - 14	15 - 16	17 - 18	19 - 20	21 - 22	23 - 24	25 - 26	27 - 28	29 - 30	≥ 31	TOTAL D.B./W.B.	TOTAL Dry Bulb	TOTAL Wet Bulb	TOTAL Dew Point

PSYCHROMETRIC SUMMARY

STATION | STATION NAME | YEARS | MONTH

HOURS (L. S. T.)

Temp. (F)	WET BULB TEMPERATURE DEPRESSION (F) 0	1 - 2	3 - 4	5 - 6	7 - 8	9 - 10	11 - 12	13 - 14	15 - 16	17 - 18	19 - 20	21 - 22	23 - 24	25 - 26	27 - 28	29 - 30	≥ 31	TOTAL D.B./W.B.	TOTAL Dry Bulb	TOTAL Wet Bulb	TOTAL Dew Point
[illegible]																					

Element (X)	ΣX^2	ΣX	$\bar{X}$	σ_x	No. Obs.	Mean No. of Hours with Temperature ≥ 0 F	≥ 32 F	≥ 67 F	≥ 73 F	≥ 80 F	≥ 93 F	Total
Rel. Hum.												
Dry Bulb												
Wet Bulb												
Dew Point												

USAFETAC FORM 0-26-5 (OLA) JUL 64 REVISED PREVIOUS EDITIONS OF THIS FORM ARE OBSOLETE

PSYCHROMETRIC SUMMARY

STATION | STATION NAME | YEARS | MONTH

HOURS L. S. T.

Temp. (F)	0	1 - 2	3 - 4	5 - 6	7 - 8	9 - 10	11 - 12	13 - 14	15 - 16	17 - 18	19 - 20	21 - 22	23 - 24	25 - 26	27 - 28	29 - 30	≥ 31	TOTAL D.B./W.B.	TOTAL Dry Bulb	TOTAL Wet Bulb	TOTAL Dew Point

WET BULB TEMPERATURE DEPRESSION (F)

Element (X)	ΣX^2	ΣX	$\bar{X}$	σ_x	No. Obs.	Mean No. of Hours with Temperature ≤ 0 F	≤ 32 F	≥ 67 F	≥ 73 F	≥ 80 F	≥ 93 F	Total
Rel. Hum.	[illegible]	[illegible]	28.9	14.153	888							
Dry Bulb	[illegible]	[illegible]	53.1	9.165	888			21.4	11.4	[illegible]		
Wet Bulb	[illegible]	[illegible]	47.1	5.384	888		.7					
Dew Point	[illegible]	[illegible]	27.9	10.227	888	.5	60.9					

USAFETAC FORM 0-26-5 (OL A) JUL 64 REVISED PREVIOUS EDITIONS OF THIS FORM ARE OBSOLETE

PSYCHROMETRIC SUMMARY

STATION | STATION NAME | YEARS | MONTH

HOURS

Temp. (F)	WET BULB TEMPERATURE DEPRESSION (F) 0	1 - 2	3 - 4	5 - 6	7 - 8	9 - 10	11 - 12	13 - 14	15 - 16	17 - 18	19 - 20	21 - 22	23 - 24	25 - 26	27 - 28	29 - 30	≥ 31	TOTAL D.B.-W.B.	TOTAL Dry Bulb	TOTAL Wet Bulb	TOTAL Dew Point

Element (X)	$\Sigma X'$	ΣX	$\bar{X}$	σ_x	No. Obs.	Mean No. of Hours with Temperature ≥ 0 F	≥ 32 F	≥ 67 F	≥ 73 F	≥ 80 F	≥ 93 F	Total
Rel Hum												
Dry Bulb												
Wet Bulb												
Dew Point												

USAFETAC FORM AUG 64 0 26 5 (OL A) REVISES PREVIOUS EDITIONS OF THIS FORM ARE OBSOLETE

PSYCHROMETRIC SUMMARY

STATION | STATION NAME | YEARS | MONTH

HOURS (L. S. T.)

Temp. (F)	WET BULB TEMPERATURE DEPRESSION (F) 0	1 - 2	3 - 4	5 - 6	7 - 8	9 - 10	11 - 12	13 - 14	15 - 16	17 - 18	19 - 20	21 - 22	23 - 24	25 - 26	27 - 28	29 - 30	≥ 31	TOTAL D.B./W.B.	TOTAL Dry Bulb	TOTAL Wet Bulb	TOTAL Dew Point

Element (X)	ΣX^2	ΣX	$\bar{X}$	σ_x	No. Obs.	Mean No. of Hours with Temperature ≤ 0 F	≤ 32 F	≥ 67 F	≥ 73 F	≥ 80 F	≥ 93 F	Total
Rel. Hum	[illegible]	[illegible]	[illegible]	[illegible]	[illegible]							
Dry Bulb	[illegible]	[illegible]	[illegible]	[illegible]	[illegible]		[illegible]	[illegible]	[illegible]			
Wet Bulb	[illegible]	[illegible]	[illegible]	[illegible]	[illegible]		[illegible]					
Dew Point	[illegible]	[illegible]	[illegible]	[illegible]	[illegible]	[illegible]	[illegible]					

USAFETAC FORM NO. 0-26-5 (OL-A) REVISES PREVIOUS EDITIONS OF THIS FORM ARE OBSOLETE

PSYCHROMETRIC SUMMARY

STATION _____ STATION NAME _____ YEARS _____ MONTH _____

HOURS _____ S. T. _____

Temp. (F)	WET BULB TEMPERATURE DEPRESSION (F) 0	1 - 2	3 - 4	5 - 6	7 - 8	9 - 10	11 - 12	13 - 14	15 - 16	17 - 18	19 - 20	21 - 22	23 - 24	25 - 26	27 - 28	29 - 30	≥ 31	TOTAL D.B./W.B.	TOTAL Dry Bulb	TOTAL Wet Bulb	TOTAL Dew Point
[illegible]																					
[illegible]																					
[illegible]																					

PSYCHROMETRIC SUMMARY

STATION | STATION NAME | YEARS | MONTH

HOURS L. S. T.

Temp. (F)	WET BULB TEMPERATURE DEPRESSION (F) 0	1 - 2	3 - 4	5 - 6	7 - 8	9 - 10	11 - 12	13 - 14	15 - 16	17 - 18	19 - 20	21 - 22	23 - 24	25 - 26	27 - 28	29 - 30	≥ 31	TOTAL D.B./W.B.	TOTAL Dry Bulb	TOTAL Wet Bulb	TOTAL Dew Point
[illegible]																					
[illegible]																					
[illegible]																					
[illegible]	[illegible]	[illegible]	[illegible]	[illegible]	[illegible]	[illegible]	[illegible]	[illegible]	[illegible]	[illegible]	[illegible]	[illegible]	[illegible]	[illegible]	[illegible]	[illegible]	[illegible]				

Element (X)	ΣX^2	ΣX	$\bar{X}$	σ_X	No. Obs.	Mean No. of Hours with Temperature ≤ 0 F	≤ 32 F	≥ 67 F	≥ 73 F	≥ 80 F	≥ 93 F	Total
Rel. Hum.	[illegible]	[illegible]	[illegible]	[illegible]	[illegible]							
Dry Bulb	[illegible]	[illegible]	[illegible]	[illegible]	[illegible]		[illegible]					
Wet Bulb	[illegible]	[illegible]	[illegible]	[illegible]	[illegible]		[illegible]					
Dew Point	[illegible]	[illegible]	[illegible]	[illegible]	[illegible]	[illegible]	[illegible]					

USAFETAC FORM 0-26-5 (OL A) JUN 64 REVISED PREVIOUS EDITIONS OF THIS FORM ARE OBSOLETE

PSYCHROMETRIC SUMMARY

STATION | STATION NAME | YEARS | MONTH

HOURS

Temp. (F)	WET BULB TEMPERATURE DEPRESSION (F) 0	1 - 2	3 - 4	5 - 6	7 - 8	9 - 10	11 - 12	13 - 14	15 - 16	17 - 18	19 - 20	21 - 22	23 - 24	25 - 26	27 - 28	29 - 30	≥ 31	TOTAL D.B./W.B.	TOTAL Dry Bulb	TOTAL Wet Bulb	TOTAL Dew Point

Element (X)	ΣX^2	ΣX	$\bar{X}$	σ_x	No. Obs.	Mean No. of Hours with Temperature ≤ 0 F	≤ 32 F	≥ 67 F	≥ 73 F	≥ 80 F	≥ 93 F	Total
Rel. Hum.												
Dry Bulb												
Wet Bulb												
Dew Point												

USAFETAC FORM 0-26-5 (OL A) JUL 64 REVISED PREVIOUS EDITIONS OF THIS FORM ARE OBSOLETE

PSYCHROMETRIC SUMMAR

STATION | STATION NAME | YEARS | MONTH

HOURS (L. S. T.)

Temp. (F)	WET BULB TEMPERATURE DEPRESSION (F) 0	1 - 2	3 - 4	5 - 6	7 - 8	9 - 10	11 - 12	13 - 14	15 - 16	17 - 18	19 - 20	21 - 22	23 - 24	25 - 26	27 - 28	29 - 30	≥ 31	TOTAL D.B./W.B.	TOTAL Dry Bulb	Wet Bulb	Dew Poi

PSYCHROMETRIC SUMMARY

STATION | STATION NAME | YEARS | MONTH

HOURS (L. S. T.)

Temp. (F)	WET BULB TEMPERATURE DEPRESSION (F) 0	1 - 2	3 - 4	5 - 6	7 - 8	9 - 10	11 - 12	13 - 14	15 - 16	17 - 18	19 - 20	21 - 22	23 - 24	25 - 26	27 - 28	29 - 30	≥ 31	TOTAL D.B./W.B.	TOTAL Dry Bulb	TOTAL Wet Bulb	TOTAL Dew Point
[illegible]																					
[illegible]																					
[illegible]																					

PSYCHROMETRIC SUMMARY

STATION | STATION NAME | YEARS | MONTH

HOURS (L. S. T.)

Temp. (F)	WET BULB TEMPERATURE DEPRESSION (F) 0	1 - 2	3 - 4	5 - 6	7 - 8	9 - 10	11 - 12	13 - 14	15 - 16	17 - 18	19 - 20	21 - 22	23 - 24	25 - 26	27 - 28	29 - 30	≥ 31	TOTAL D.B./W.B.	TOTAL Dry Bulb	TOTAL Wet Bulb	TOTAL Dew Point
[illegible]																					

Element (X)	ΣX^2	ΣX	$\bar{X}$	σ_X	No. Obs.	Mean No. of Hours with Temperature ≤ 0 F	≤ 32 F	≥ 67 F	≥ 73 F	≥ 80 F	≥ 93 F	Total
Rel. Hum.												
Dry Bulb												
Wet Bulb												
Dew Point												

USAFETAC FORM 0-26-5 (OL A) JUL 64 REVISED PREVIOUS EDITIONS OF THIS FORM ARE OBSOLETE

PSYCHROMETRIC SUMMARY

STATION | STATION NAME | YEARS | MONTH

HOURS

Temp. (F)	WET BULB TEMPERATURE DEPRESSION (F) 0	1 - 2	3 - 4	5 - 6	7 - 8	9 - 10	11 - 12	13 - 14	15 - 16	17 - 18	19 - 20	21 - 22	23 - 24	25 - 26	27 - 28	29 - 30	≥ 31	TOTAL D.B. W.B.	TOTAL Dry Bulb	TOTAL Wet Bulb	TOTAL Dew Point

PSYCHROMETRIC SUMMARY

STATION | STATION NAME | YEARS | MONTH

HOURS

Temp. (F)	WET BULB TEMPERATURE DEPRESSION (F)																											TOTAL		TOTAL	
	0	1 - 2	3 - 4	5 - 6	7 - 8	9 - 10	11 - 12	13 - 14	15 - 16	17 - 18	19 - 20	21 - 22	23 - 24	25 - 26	27 - 28	29 - 30	≥ 31	D.B.	W.B.	Dry Bulb	Wet Bulb	Dew Point

Element (X)	ΣX^2	ΣX	$\bar{X}$	σ_x	No. Obs.	Mean No. of Hours with Temperature						
Rel. Hum.						≤ 0 F	≤ 32 F	≥ 67 F	≥ 73 F	≥ 80 F	≥ 93 F	Total
Dry Bulb												
Wet Bulb												
Dew Point												

USAFETAC FORM 0-26-5 (OL A) JUL 64 REVISED PREVIOUS EDITIONS OF THIS FORM ARE OBSOLETE

PSYCHROMETRIC SUMMARY

STATION | STATION NAME | YEARS | MONTH

HOURS

Temp (F)	WET BULB TEMPERATURE DEPRESSION (F) 0	1 - 2	3 - 4	5 - 6	7 - 8	9 - 10	11 - 12	13 - 14	15 - 16	17 - 18	19 - 20	21 - 22	23 - 24	25 - 26	27 - 28	29 - 30	≥ 31	TOTAL D.B./W.B.	TOTAL Dry Bulb	TOTAL Wet Bulb	TOTAL Dew Point

Element (X)	$\Sigma X'$	ΣX	$\bar{X}$	σ_x	No. Obs.	Mean No. of Hours with Temperature ≤ 0 F	≤ 32 F	≥ 67 F	≥ 73 F	≥ 80 F	≥ 93 F	Total
Rel. Hum.	[illegible]	[illegible]	34.[illegible]	16.17[illegible]	[illegible]							
Dry Bulb	[illegible]	[illegible]	5[illegible]	7.[illegible]	[illegible]			[illegible]	1.4			
Wet Bulb	[illegible]	[illegible]	43.[illegible]	[illegible].56[illegible]	[illegible]		[illegible]					
Dew Point	[illegible]	[illegible]	26.3	1[illegible].475	[illegible]	.6	65.6					

USAFETAC FORM NO. 0 26 5 (OL A) REPLACES PREVIOUS EDITIONS OF THIS FORM WHICH ARE OBSOLETE

PSYCHROMETRIC SUMMARY

STATION _____ STATION NAME _____ YEARS _____ MONTH _____

HOURS (L.S.T.)

Temp (F)	WET BULB TEMPERATURE DEPRESSION (F) 0	1 - 2	3 - 4	5 - 6	7 - 8	9 - 10	11 - 12	13 - 14	15 - 16	17 - 18	19 - 20	21 - 22	23 - 24	25 - 26	27 - 28	29 - 30	≥ 31	TOTAL D.B./W.B.	TOTAL Dry Bulb	TOTAL Wet Bulb	TOTAL Dew Point

Element (X)	ΣX^2	ΣX	$\bar{X}$	σ_x	No. Obs.	Mean No. of Hours with Temperature ≥ 0 F	≥ 32 F	≥ 67 F	≥ 73 F	≥ 80 F	≥ 93 F	Total
Rel. Hum.												
Dry Bulb												
Wet Bulb												
Dew Point												

USAFETAC FORM AUG 64 0-26-5 (OL-A) REVISED PREVIOUS EDITIONS OF THIS FORM ARE OBSOLETE

PSYCHROMETRIC SUMMARY

STATION | STATION NAME | YEARS | MONTH

HOURS L. S. T.

Temp. (F)	WET BULB TEMPERATURE DEPRESSION (F) 0	1 - 2	3 - 4	5 - 6	7 - 8	9 - 10	11 - 12	13 - 14	15 - 16	17 - 18	19 - 20	21 - 22	23 - 24	25 - 26	27 - 28	29 - 30	≥ 31	TOTAL D.B./W.B.	TOTAL Dry Bulb	TOTAL Wet Bulb	TOTAL Dew Point
[illegible]																					
[illegible]																					
[illegible]																					

PSYCHROMETRIC SUMMARY

STATION | STATION NAME | YEARS | MONTH

HOURS | S. T.

Temp (F)	WET BULB TEMPERATURE DEPRESSION (F)																															TOTAL		TOTAL	
	0	1	2	3	4	5	6	7	8	9	10	11	12	13	14	15	16	17	18	19	20	21	22	23	24	25	26	27	28	29	30	≥ 31	D.B. W.B.	Dry Bulb	Wet Bulb	Dew Point

Element (X)	$\Sigma X'$	ΣX	$\bar{X}$	σ_X	No. Obs.	Mean No. of Hours with Temperature						
Rel. Hum.						≤ 0 F	≤ 32 F	≥ 67 F	≥ 73 F	≥ 80 F	≥ 93 F	Total
Dry Bulb												
Wet Bulb												
Dew Point												

USAFETAC FORM 0 26-5 (OL A) JUN 64 REVISED PREVIOUS EDITIONS OF THIS FORM ARE OBSOLETE

PSYCHROMETRIC SUMMARY

STATION | STATION NAME | YEARS | MONTH

HOURS

Temp (F)	WET BULB TEMPERATURE DEPRESSION (F) 0	1 - 2	3 - 4	5 - 6	7 - 8	9 - 10	11 - 12	13 - 14	15 - 16	17 - 18	19 - 20	21 - 22	23 - 24	25 - 26	27 - 28	29 - 30	≥ 31	TOTAL D.B. W.B. Dry Bulb	TOTAL Wet Bulb Dew Point

Element (X)	ΣX^2	ΣX	$\bar{X}$	σ_x	No. Obs.	Mean No. of Hours with Temperature ≤ 0 F	≤ 32 F	≥ 67 F	≥ 73 F	≥ 80 F	≥ 93 F	Total
Rel. Hum.	[illegible]	14707	51.[illegible]	13.759	284							
Dry Bulb	514[illegible]	11[illegible]	40.[illegible]	5.259	284		7.[illegible]					
Wet Bulb	[illegible]	[illegible]	35.[illegible]	5.633	284		32.1					
Dew Point	[illegible]2241	[illegible]	24.[illegible]	11.761	284	[illegible].5	62.1					

USAFETAC FORM JUL 64 0 26-5 (OL A) REVISED PREVIOUS EDITIONS OF THIS FORM ARE OBSOLETE

USE WITH CAUTION
SEE FIRST PAGE

MEANS AND STANDARD DEVIATIONS

DAY-HOUR TEMPERATURES DEG F FROM HOURLY OBSERVATIONS

VAFB CA 74-84

STATION NAME YEARS

		JAN	FEB	MAR	APR	MAY	JUN	JUL	AUG	SEP	OCT	NOV	DEC	ANN
	MEAN	34.4	3[illegible].2	39.6	44.8	51.5	59.9	65.3	64.6	6[illegible].0	49.7	38.7	32.5	5[illegible].7
-	S.D.	5.201	5.573	5.779	6.862	6.746	5.692	5.511	6.194	6.344	6.2[illegible]	6.763	6.092	13.651
	TOTAL OBS	[illegible]1	24	41	[illegible]1	3[illegible]6	297	305	307	29[illegible]	279	31	22	2[illegible]
	MEAN	34.[illegible]	38.6	43.1	49.2	59.7	68.9	73.5	7[illegible].9	64.3	52.0	39.5	34.1	52.6
-	S.D.	6.27[illegible]	7.535	6.911	7.485	8.437	7.653	7.036	7.676	7.7[illegible]1	8.018	6.490	8.873	16.[illegible]
	TOTAL OBS	[illegible]	846	927	893	9[illegible]	900	926	930	893	930	886	867	1[illegible]
	MEAN	54.3	4[illegible].2	53.6	61.1	72.1	82.3	87.7	84.9	79.6	66.8	53.2	45.2	65.1
-11	S.D.	7.483	7.114	6.703	8.411	9.499	7.958	6.307	7.431	8.386	8.146	6.320	8.353	17.215
	TOTAL OBS	[illegible]	849	930	894	930	900	927	930	888	930	888	891	10663
	MEAN	4[illegible]	58.[illegible]	6[illegible].1	67.4	78.3	88.8	95.2	92.6	87.5	75.5	63.1	55.5	73.2
-14	S.D.	7.3[illegible]5	7.436	7.479	9.568	10.334	7.965	6.307	7.327	8.876	8.847	6.185	7.736	16.717
	TOTAL OBS	[illegible]	849	93[illegible]	894	930	900	927	930	886	930	888	889	10861
	MEAN	5[illegible].3	59.2	[illegible]	67.1	77.7	88.1	95.[illegible]	92.8	87.9	75.8	62.9	56.2	73.4
-17	S.D.	7.578	6.139	8.217	10.253	10.842	8.331	6.437	7.565	9.2[illegible]5	9.576	8.918	7.657	16.662
	TOTAL OBS	[illegible]	849	93[illegible]	894	930	900	926	927	890	930	888	87[illegible]	10879
	MEAN	47.[illegible]	51.1	53.3	59.2	69.3	78.7	85.3	83.[illegible]	78.1	65.5	52.6	46.3	64.3
-20	S.D.	6.374	6.626	6.977	8.357	10.257	6.433	6.961	7.775	8.663	8.103	7.481	7.035	15.889
	TOTAL OBS	[illegible]	846	929	8[illegible]4	930	900	923	927	894	929	888	855	10618
	MEAN	42.7	46.7	49.3	53.8	64.1	70.1	77.7	76.0	74.8	57.3	47.8	42.[illegible]	50.7
-23	S.D.	6.120	5.836	5.796	6.678	8.413	6.626	5.724	5.461	5.320	7.507	7.603	6.850	11.434
	TOTAL OBS	[illegible]	[illegible]2	30[illegible]	2[illegible]3	43	57	47	47	71	91	294	294	2689
	MEAN													
	S.D.													
	TOTAL OBS													
	MEAN	46.[illegible]	5[illegible].9	53.7	6[illegible].1	70.1	79.9	85.9	83.5	75.1	66.0	53.8	47.8	64.9
	S.D.	10.301	10.316	9.542	11.219	12.617	11.801	11.331	11.793	12.665	12.673	11.868	11.226	18.053
	TOTAL OBS	4[illegible]3	4545	4996	4823	4999	4854	4981	4998	4819	5019	4763	4698	58329

SAF ETAC FORM 0895 (OL A)

AL CLIMATOLOGY BRANCH
ETAC
AT SATELLITE SERVICE WING

USE WITH CAUSTION
SEE FIRST PAGE

MEANS AND STANDARD DEVIATIONS

SET-HOUR TEMPERATURES DEG F FROM HOURLY OBSERVATIONS

AFS AFB CA 74-84

STATION NAME YEARS

		JAN	FEB	MAR	APR	MAY	JUN	JUL	AUG	SEP	OCT	NOV	DEC	ANN
	MEAN	31.	33.0	36.0	39.5	44.3	49.7	53.5	54.2	50.5	42.3	33.7	28.9	47.8
-	S.D.	5.237	7.058	6.000	5.659	5.186	4.322	4.793	5.206	5.455	6.341	6.608	5.911	7.995
	TOTAL OBS	11	24.	41	91.	326.	297.	335	307	295	279	31	22	2039
	MEAN	31.	35.0	38.6	42.2	49.0	54.1	57.3	57.1	52.6	43.8	33.9	29.8	43.9
-	S.D.	5.187	7.165	6.295	5.505	5.380	4.498	4.753	5.015	5.512	6.704	7.976	8.333	11.552
	TOTAL OBS	9	846.	927.	893.	930.	900.	926.	930.	893	930	885	587	10849
	MEAN	31.2	41.8	44.4	47.7	53.8	58.5	61.7	62.1	59.0	51.3	42.4	37.3	49.9
-11	S.D.	6.570	5.959	5.157	5.072	5.157	4.088	3.798	3.984	4.394	5.326	6.573	7.099	10.266
	TOTAL OBS	9	849.	930.	894.	930.	900.	927.	930	887	930	888	891	10662
	MEAN	33.4	45.6	46.9	50.0	55.5	60.2	63.9	64.0	61.4	54.5	47.1	43.0	53.1
1 -14	S.D.	5.45	5.064	4.797	5.004	4.922	3.804	3.600	3.759	4.136	4.797	5.384	5.870	9.004
	TOTAL OBS	9	849.	930.	894.	930.	900.	927.	930	888	930	885	889	10661
	MEAN	40.0	46.0	47.1	50.1	55.7	60.7	64.3	64.4	61.6	54.3	46.8	43.3	53.3
-17	S.D.	5.292	4.934	4.773	5.136	4.984	3.799	3.449	3.736	4.179	4.804	5.381	5.560	8.996
	TOTAL OBS	9	849.	930.	894.	930.	900.	926.	927.	890	929	885	870	10837
	MEAN	39.9	42.7	44.3	47.4	53.3	57.8	61.5	61.8	58.9	51.6	41.9	37.9	50.0
-23	S.D.	5.906	5.269	5.101	5.211	5.305	4.036	3.715	4.297	4.675	5.350	6.155	6.382	9.764
	TOTAL OBS	9	846.	929.	894.	930.	898.	923.	927.	894	929	886	855	10616
	MEAN	37.4	40.4	42.4	45.0	49.7	55.0	58.7	57.7	57.3	46.4	39.2	35.2	42.2
1-23	S.D.	6.460	5.527	5.315	4.564	5.518	3.868	3.570	4.176	4.965	6.079	6.452	6.632	8.457
	TOTAL OBS	31.	232.	309.	263.	43.	57.	47.	47.	71.	91.	293	284	2086
	MEAN													
	S.D.													
	TOTAL OBS													
	MEAN	39.3	42.0	44.1	47.2	52.9	57.7	61.2	61.4	58.2	50.3	42.2	38.0	49.7
ALL HOURS	S.D.	7.71	6.897	6.094	5.988	6.073	5.093	5.075	5.274	5.946	6.992	7.972	8.285	10.484
	TOTAL OBS	4833	4545	4996	4923	4999	4652	4981	4998	4816	5015	4761	4696	58322

USAF ETAC FORM OCT 78 0-89-5 (OL A)

USE WITH CAUTION
SEE FIRST PAGE

MEANS AND STANDARD DEVIATIONS

		JAN	FEB	MAR	APR	MAY	JUN	JUL	AUG	SEP	OCT	NOV	DEC	
	MEAN	[illegible]	35.9	[illegible]	37.6	37.0	39.6	42.0	45.2	41.1	32.9	29.5	[illegible]	[illegible]
-		11.[illegible]	[illegible].1 3	9.220	7.396	7.393	7.218	8.148	8.369	8.792	9.47	10.79612	12.6[illegible]	9.[illegible]
		[illegible]1	24	41	[illegible]1	390	297	305	307	295	279	31	[illegible]	[illegible]
	MEAN	[illegible]	29.3	[illegible]	33.5	38.3	40.7	43.8	45.9	41.5	33.4	24.3	[illegible]	34.[illegible]
-		11.3[illegible]1	7.562	8.967	7.9[illegible]5	7.170	7.170	8.022	7.457	8.562	9.6831	12.27412	12.621	12.15[illegible]
		[illegible]	546	927	893	931	930	926	930	893	930	895	887	10644
	MEAN	[illegible]	31.[illegible]	[illegible]	33.2	36.5	39.7	41.7	45.2	42.[illegible]	35.6	25.[illegible]	25.1	35.1
-11		1[illegible].24	9.777	9.494	7.765	7.730	7.263	8.743	8.379	8.244	8.8971	10.88311	11.255	10.945
		[illegible]	849	930	894	931	930	927	930	867	930	898	891	10662
	MEAN	[illegible]	[illegible]	31.5	31.3	34.4	36.9	40.6	43.3	41.4	34.2	27.8	26.4	34.[illegible]
1 -1[illegible]		11.1[illegible]1	.4561	8.225	8.347	7.52[illegible]	6.457	8.501	8.596	8.250	8.5741	10.22110	10.501	10.573
		[illegible]	849	930	894	931	930	927	930	868	930	898	889	10651
	MEAN	[illegible]	31.0	31.0	31.[illegible]	35.7	38.8	41.[illegible]	44.0	41.5	33.5	27.3	26.[illegible]	34.4
-1[illegible]		11.2411	.4561	8.470	8.346	7.870	6.659	8.108	8.569	8.162	8.8111	10.42210	10.476	10.863
		[illegible]	849	931	894	931	930	926	927	89[illegible]	929	898	871	10677
	MEAN	[illegible]	31.[illegible]	33.2	34.6	38.4	40.3	43.2	46.2	43.5	35.2	27.3	25.[illegible]	35.[illegible]
-2		11.23[illegible]1	.2151	8.211	8.171	8.173	7.434	8.749	8.815	8.716	8.56611	.56611	11.56[illegible]	11.547
		[illegible]	846	929	894	931	895	926	927	894	929	898	8[illegible]	10616
	MEAN	[illegible].1	31.[illegible]	33.4	34.9	34.5	41.7	43.0	42.2	42.6	33.[illegible]	26.4	24.[illegible]	31.[illegible]
1-2[illegible]		11.277	.618	9.925	7.891	9.294	7.318	8.572	8.571	9.3191	0.54711	.63311	.7[illegible]1	11.5[illegible]
		[illegible]	2[illegible]2	3[illegible]9	263	43	57	47	47	71	91	293	2[illegible]4	2636
	MEAN													
	MEAN	[illegible]	35.7	32.4	33.0	36.7	39.2	42.3	44.9	42.2	34.3	26.9	24.[illegible]	34.[illegible]
		11.2311	.127	.972	8.110	7.820	7.133	8.449	8.526	8.468	9.21111	.12011	11.525	11.251
		4[illegible]73	4545	4996	4823	4999	4852	4981	4298	4618	5015	4761	4695	53372

USAF ETA FORM 0895 (OL A)

RELATIVE HUMIDITY

USE WITH CAUTION
FIRST PAGE

STATION | STATION NAME | PERIOD | MONTH

CUMULATIVE PERCENTAGE FREQUENCY OF OCCURRENCE
(FROM HOURLY OBSERVATIONS)

MONTH	HOURS LST	PERCENTAGE FREQUENCY OF RELATIVE HUMIDITY GREATER THAN 10	20	30	40	50	60	70	80	90	MEAN RELATIVE HUMIDITY	TOTAL NO OF OBS
	[illegible]											
	[illegible]	[illegible]	[illegible]	[illegible]	[illegible]	[illegible]	[illegible]	[illegible]	[illegible]	[illegible]	[illegible]	[illegible]
	[illegible]	[illegible]	[illegible]	98.4	[illegible]	[illegible]	[illegible]	[illegible]	[illegible]	[illegible]	[illegible]	[illegible]
	[illegible]	[illegible]	[illegible]	[illegible]	[illegible]	[illegible]	[illegible]	[illegible]	[illegible]	[illegible]	[illegible]	[illegible]
	1 -14	[illegible]	[illegible]	[illegible]	[illegible]	[illegible]	[illegible]	[illegible]	[illegible]	[illegible]	[illegible]	[illegible]
	1 -17	[illegible]	[illegible]	[illegible]	[illegible]	[illegible]	[illegible]	[illegible]	[illegible]	[illegible]	[illegible]	[illegible]
	[illegible]	[illegible]	[illegible]	[illegible]	[illegible]	[illegible]	[illegible]	[illegible]	[illegible]	[illegible]	[illegible]	[illegible]
	[illegible]	[illegible]	[illegible]	[illegible]	[illegible]	[illegible]	[illegible]	[illegible]	[illegible]	[illegible]	[illegible]	[illegible]
TOTALS		[illegible]	[illegible]	[illegible]	73.0	[illegible]	[illegible]	[illegible]	[illegible]	[illegible]	[illegible]	[illegible]

USAFETAC FORM [illegible] 0-87-5 (OL A)

USE WITH CAUTION
SEE FIRST PAGE

MEANS AND STANDARD DEVIATIONS

[illegible] LEVEL PRESSURE [illegible] FROM HOURLY OBSERVATIONS

[illegible] 74-84

STATION NAME YEARS

	JAN	FEB	MAR	APR	MAY	JUN	JUL	AUG	SEP	OCT	NOV	DEC	ANNUAL
[illegible]													
[illegible]													
[illegible]													
[illegible]													
MEAN	1020.11	1 .9	1015.61	1014.	1012.	1011.5	1012.2	1012.7	1012.	1016.3	1019.1	1020.	1015.5
SD	5.721	5.595	5.299	3.5 8	3.16	2.666	2.253	2.504	2.770	3.575	5.525	5.576	5.377
TOTAL OBS	321	2 3	309	298	31	300	309	310	296	31	293	296	3617
MEAN	1 21.	.61	.91	1014.91	1012.	1011.2	1012.	1012.6	1012.	1016.3	1019.3	1021.5	1015.7
SD	5.727	5.453	5.348	3.545	3.221	2.69	2.299	2.75	2.772	3.412	5.55	5.55	5.573
TOTAL OBS	321	2 3	310	298	31	300	309	310	296	31	294	298	3617
MEAN	1 1 .3	17.41	14.21	13.31	10.71	10.0	10.6	11.0	11.	14.11	16.8	18.8	13.9
SD	5.71	5.119	5. 19	3.145	3.176	2.67	2.250	2.5 0	2.715	3.672	5.360	5.270	5.173
TOTAL OBS	321	2 3	31	298	31	300	309	310	296	31	294	298	3616
MEAN	17.	16.	31	11	12.11	09.6	09.1	09.4	09.6	13.21	16.11	18.	12.
SD	. 67	4.833	4.775	3.256	2.945	2.459	2.15	2.601	2.673	3.404	5.074	5.06	5.4
TOTAL OBS	321	2 3	31	298	31	300	307	308	296	31	294	298	3635
MEAN	16	17.41	13.91	12.81	10.31	09.71	10.0	10.4	10.5	14.41	17.41	19.4	13.7
SD	5.225	4.965	4.612	3.172	2.870	2.328	2.153	2.370	2.576	3.459	5.176	5.157	5.193
TOTAL OBS	321	2 2	31	297	31	300	32	309	297	31	295	28	3604
MEAN													
SD													
TOTAL OBS													
MEAN	1 19.	17.91	14.61	13.61	11.01	10.3	10.6	11.3	11.4	14.91	17.71	19.7	14.3
SD	.57	5.323	5.13	3.614	3.21	2.713	2.492	2.785	2.994	3.876	5.490	5.482	5.376
TOTAL OBS	1 25	1414	1549	1459	155	1500	1542	1547	1483	155	1470	146	18259

USAF ETAC FORM 0-895 (OL A)

2

USE WITH CAUTION
SEE FIRST PAGE

MEANS AND STANDARD DEVIATIONS

STATION PRESSURE IN INCHES HG FROM HOURLY OBSERVATIONS

[illegible] A DS AFB CA 74-84

STATION NAME YEARS

		JAN	FEB	MAR	APR	MAY	JUN	JUL	AUG	SEP	OCT	NOV	DEC	ANN
	MEAN													
	S.D.													
	TOTAL OBS													
	MEAN													
	S.D.													
	TOTAL OBS													
	MEAN	27.695	27.664	27.595	27.576	27.532	27.537	27.561	27.569	27.562	27.609	27.672	27.703	27.625
	S.D.	.145	.143	.143	.096	.083	.072	.058	.063	.072	.096	.139	.139	.124
	TOTAL OBS	3[illegible]2	[illegible]3	309	298	310	300	309	310	296	31[illegible]	296	297	3672
	MEAN	27.70[illegible]	27.695	27.602	27.585	27.532	27.528	27.559	27.571	27.569	27.640	27.691	27.732	27.617
	S.D.	.145	.142	.143	.097	.084	.071	.059	.065	.072	.097	.142	.141	.133
	TOTAL OBS	3[illegible]	2[illegible]3	310	298	310	300	309	310	296	31[illegible]	295	297	36[illegible]
	MEAN	27.654	27.639	27.559	27.547	27.496	27.497	27.523	27.530	27.522	27.595	27.628	27.665	27.570
	S.D.	.141	.134	.135	.093	.081	.070	.056	.065	.071	.093	.136	.137	.131
	TOTAL OBS	302	2[illegible]3	310	298	310	300	309	310	296	31[illegible]	296	296	362[illegible]
	MEAN	27.635	27.6[illegible]8	27.527	27.512	27.464	27.468	27.486	27.491	27.483	27.557	27.607	27.646	27.539
	S.D.	.132	.12[illegible]	.127	.096	.075	.066	.055	.064	.069	.099	.131	.132	.113
	TOTAL OBS	302	2[illegible]3	310	298	310	300	309	308	296	31[illegible]	296	299	36[illegible]
	MEAN	27.652	27.625	27.543	27.524	27.479	27.483	27.500	27.507	27.502	27.579	27.629	27.668	27.556
	S.D.	.133	.127	.125	.094	.072	.064	.055	.061	.068	.097	.132	.131	.119
	TOTAL OBS	301	2[illegible]2	310	298	310	300	309	309	298	31[illegible]	296	285	367[illegible]
	MEAN													
	S.D.													
	TOTAL OBS													
	MEAN	27.67[illegible]	27.645	27.563	27.549	27.502	27.501	27.526	27.534	27.526	27.598	27.645	27.683	27.576
ALL HOURS	S.D.	.143	.138	.137	.096	.083	.073	.065	.071	.078	.098	.140	.139	.126
	TOTAL OBS	15[illegible]	1414	1549	1490	1550	1500	1543	1547	1484	1550	1479	1464	18[illegible]

USAF ETAC FORM OCT 75 0-89-5 (OL A)

OPERATING LOCATION "A"
USAFETAC, ASHEVILLE NC

PART 5 PRESSURE SUMMARY

Presented in this part are two tables giving the means, standard deviations, and total number of observations of station pressure and sea-level pressure by month and annual for the local hourly observations corresponding to the eight 3-hourly synoptic times GCT. The same computations are also provided at the bottom of the page for all hours combined. All years of data available are combined in both of these tables, although the overall period is limited by service as indicated below.

NOTES: Station pressure not reported for all services until late in 1945.
Station pressure reported only at 6-hourly times for Air Force stations from Jan 64 - Jul 65.
METAR stations do not report Sea-level pressure.

5

1. Station pressure is presented in the table in inches of mercury.

2. Sea-level pressure is presented in millibars.

Provided below is a scale to convert station pressure values in inches of mercury or millibars to pressure-altitude in 1000's of feet. This scale is an enlarged model of the pressure-altitude scale in the Smithsonian Meteorological Tables.

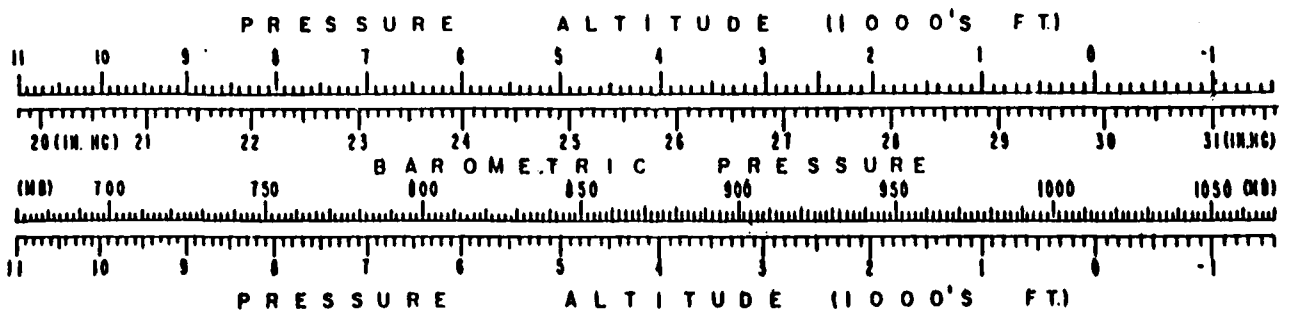

GLOBAL CLIMATOLOGY BRANCH
USAFETAC
AIR WEATHER SERVICE/MAC

USE WITH CAUTION
SEE FIRST PAGE

RELATIVE HUMIDITY

[illegible] — [illegible]ANDS AFB CA — 74-83 — DEC
STATION — STATION NAME — PERIOD — MONTH

CUMULATIVE PERCENTAGE FREQUENCY OF OCCURRENCE
(FROM HOURLY OBSERVATIONS)

MONTH	HOURS (LST)	PERCENTAGE FREQUENCY OF RELATIVE HUMIDITY GREATER THAN									MEAN RELATIVE HUMIDITY	TOTAL NO OF OBS
		10%	20%	30%	40%	50%	60%	70%	80%	90%		
DEC	0-02											
	03-05	100.0	90.9	86.4	81.8	72.7	63.6	54.5	18.2	4.5	63.6	22
	06-08	100.0	88.5	92.3	85.0	69.2	52.2	34.7	15.7	7.8	60.0	387
	09-11	100.0	97.2	82.3	61.1	41.3	24.4	11.0	4.9	.9	49.0	891
	12-14	100.0	96.5	81.2	32.2	15.9	8.3	4.7	1.5		35.4	899
	15-17	100.0	82.0	47.7	30.5	16.6	9.0	4.7	.8	.2	34.7	87[illegible]
	18-20	100.0	96.6	78.1	54.9	38.2	23.3	12.5	4.8	.8	46.4	[illegible]35
	21-23	100.0	97.5	86.7	68.0	48.2	32.7	13.7	8.5	1.4	51.0	[illegible]94
TOTALS		100.0	92.7	74.9	59.1	43.2	3[illegible].5	2[illegible].7	7.8	1.7	48.7	4698

USAFETAC FORM JUL 64 0-87-5 (OL A)

TECHNICAL CLIMATOLOGY BRANCH
USAFETAC
AIR WEATHER SERVICE/MAC

USE WITH CAUTION
SEE FIRST PAGE

RELATIVE HUMIDITY

72010 — STATION
EDWARDS AFB CA — STATION NAME
74-83 — PERIOD
NOV — MONTH

CUMULATIVE PERCENTAGE FREQUENCY OF OCCURRENCE
(FROM HOURLY OBSERVATIONS)

MONTH	HOURS (LST)	PERCENTAGE FREQUENCY OF RELATIVE HUMIDITY GREATER THAN									MEAN RELATIVE HUMIDITY	TOTAL NO OF OBS
		10%	20%	30%	40%	50%	60%	70%	80%	90		
NOV	00-02											
	03-05	100.0	100.0	90.3	83.9	80.6	58.1	32.3	9.7	6.5	61.[illegible]	31
	06-08	100.0	99.7	93.1	76.7	58.8	45.4	27.6	10.3	3.5	57.1	685
	09-11	100.0	90.8	67.5	45.8	27.6	12.2	4.8	1.4	.5	40.[illegible]	683
	12-14	100.0	64.5	36.3	19.6	9.3	3.4	1.7			28.9	686
	15-17	99.7	60.5	37.2	22.9	12.9	6.0	2.8	1.1	.2	29.4	688
	18-20	100.0	87.8	63.6	45.8	29.2	15.1	7.5	1.8	.7	41.[illegible]	688
	21-23	100.0	96.9	74.7	56.7	40.6	22.9	9.2	2.4	.7	46.[illegible]	693
TOTALS		100.0	85.7	66.1	50.2	35.7	23.3	12.3	3.8	1.7	43.6	4751

USAFETAC FORM JUL 64 0-87-5 (OL A)

[illegible]AL CLIMATOLOGY BRANCH
[illegible]ETAC
A[illegible] WEATHER SERVICE/MAC

RELATIVE HUMIDITY

USE WITH CAUTION
SEE FIRST PAGE

[illegible] STATION | [illegible]ARDS AFB CA STATION NAME | 74-83 PERIOD | [illegible] MONTH

CUMULATIVE PERCENTAGE FREQUENCY OF OCCURRENCE
(FROM HOURLY OBSERVATIONS)

MONTH	HOURS (LST)	PERCENTAGE FREQUENCY OF RELATIVE HUMIDITY GREATER THAN 10	20	30	40	50	60	70	80	90	MEAN RELATIVE HUMIDITY	TOTAL NO OF OBS
[illegible]	0-02											
	[illegible]	1[illegible].0	9.3	95.1	76.7	55.5	33.7	19.4	5.3	.4	54.4	[illegible]
	[illegible]	1[illegible].0	99.2	91.1	71.2	45.7	25.6	16.5	4.8	.2	51.[illegible]	[illegible]
	-11	99.9	85.5	5[illegible].5	37.1	12.[illegible]	4.8	1.7	.1		33.[illegible]	[illegible]
	1[illegible]-14	9.8	56.2	23.2	11.[illegible]	3.[illegible]	1.3	.4			24.1	[illegible]
	1[illegible]-17	99.7	44.7	25.5	11.4	5.7	1.9	.8			24.1	[illegible]
	[illegible]-2[illegible]	99.9	54.1	51.[illegible]	71.5	19.3	7.5	1.3	.2		35.4	[illegible]
	1-23	1[illegible].0	5[illegible].5	71.4	5[illegible].5	33.5	22.1	6.6	1.1		44.2	91
TOTALS		9.[illegible]	7[illegible].0	53.4	40.0	26.0	14.4	6.8	1.6	.1	38.2	5[illegible]15

USAFETAC FORM JUL 64 0-87-5 (OL A)

[illegible] AIR CLIMATOLOGY BRANCH
[illegible]
AT [illegible] FOR SERVICE/MAC

USE WITH CAUTION
SEE FIRST PAGE

RELATIVE HUMIDITY

[illegible] EDWARDS AFB CA — 74-83 — SEP

STATION — STATION NAME — PERIOD — MONTH

CUMULATIVE PERCENTAGE FREQUENCY OF OCCURRENCE
(FROM HOURLY OBSERVATIONS)

MONTH	HOURS (LST)	PERCENTAGE FREQUENCY OF RELATIVE HUMIDITY GREATER THAN 10%	20%	30%	40%	50%	60%	70%	80	90	MEAN RELATIVE HUMIDITY	TOTAL NO OF OBS
	0-02											
	[illegible]-05	100.0	100.0	90.[illegible]	72.5	46.8	30.8	17.7	5.8	.7	52.[illegible]	295
	[illegible]-08	100.0	95.1	62.3	50.3	36.4	21.9	10.5	3.0	.6	46.[illegible]	893
	[illegible]-11	99.7	74.3	39.9	21.5	8.9	3.5	.9	.3	.3	70.4	897
	12-14	93.0	39.	19.1	8.2	3.6	1.2	.3	.3	.3	32.1	893
	15-17	98.3	79.4	17.6	8.6	3.4	1.1	.9	.6	.3	32.	890
	18-20	99.9	77.7	44.5	26.2	11.6	5.1	1.2	.7	.6	32.3	894
	21-23	100.0	96.1	33.5	16.9	5.6	1.4	1.4			72.[illegible]	71
TOTALS		9.7	75.[illegible]	49.6	30.4	16.6	9.3	4.7	1.5	.4	34.1	4618

USAFETAC FORM JUL 64 0-87-5 (OL A)

USAFETAC
AIR WEATHER SERVICE/MAC

USE WITH CAUTION
SEE FIRST PAGE

RELATIVE HUMIDITY

72210 — STATION
[illegible]ARDS AFB CA — STATION NAME
75-84 — PERIOD
[illegible] — MONTH

CUMULATIVE PERCENTAGE FREQUENCY OF OCCURRENCE
(FROM HOURS OBSERVATIONS)

MONTH	HOURS (LST)	PERCENTAGE FREQUENCY OF RELATIVE HUMIDITY GREATER THAN 10%	20%	30%	40%	50%	60%	70%	80%	90%	MEAN RELATIVE HUMIDITY	TOTAL NO OF OBS
[illegible]	0-02											
	-05	1[illegible]	29.[illegible]	92.2	70.0	44.6	24.6	15.[illegible]	6.2	[illegible]	51.1	3[illegible]7
	[illegible]-[illegible]	1[illegible]	56.5	78.[illegible]	48.5	2[illegible].5	16.2	7.8	[illegible]	.6	4[illegible].6	9[illegible]
	[illegible]-11	99.5	66.2	30.3	12.3	5.3	2.4	1.1	.5	.3	37.[illegible]	9[illegible]
	1[illegible]-14	95.9	33.7	12.6	5.1	3.3	1.4	1.[illegible]	.3	.1	[illegible]	9[illegible]
	1[illegible]-17	97.1	36.5	12.4	5.8	3.7	2.3	1.3	.9	.3	[illegible]	9[illegible]7
	1[illegible]-20	99.9	71.8	47.1	19.2	7.7	4.3	2.[illegible]	.9	.6	3[illegible].3	9[illegible]7
	1-23	100.0	57.2	44.7	21.3	4.3					31.[illegible]	47
TOTALS		9[illegible]	7[illegible]	44.4	26.[illegible]	13.9	7.3	4.[illegible]	1.7	.6	32.0	4996

USAFETAC FORM JUL 64 0-87-5 OL A

[illegible] CLIMATOLOGY BRANCH
[illegible] USTAC
[illegible] FOR SERVICE [illegible]

RELATIVE HUMIDITY

USE WITH CAUTION
SEE FIRST PAGE

[illegible]21 EDWARDS AFB CA — STATION / STATION NAME
75-84 — PERIOD
JUL — MONTH

CUMULATIVE PERCENTAGE FREQUENCY OF OCCURRENCE
(FROM HOURLY OBSERVATIONS)

MONTH	HOURS (LST)	PERCENTAGE FREQUENCY OF RELATIVE HUMIDITY GREATER THAN 10%	20%	30%	40%	50%	60%	70	80	90	MEAN RELATIVE HUMIDITY	TOTAL NO OF OBS
JUL	0-02											
	3-05	1[illegible]0.[illegible]	89.0	68.9	55.7	33.4	16.4	4.5	1.6	.3	46.[illegible]	[illegible]
	6-08	99.9	92.3	62.3	31.6	14.5	5.5	1.4	.8	.2	38.6	926
	9-11	96.5	43.7	15.	4.5	1.9	.6	.3	.1		21.0	927
	12-14	5.7	19.5	5.5	1.5	.6	.3				16.1	927
	15-17	83.7	23.2	7.1	2.3	1.2	.3	.1	.1		17.[illegible]	926
	18-20	93.6	56.7	24.9	9.9	3.6	.7	.3	.3		24.9	923
	21-23	100.0	90.9	44.7	23.4	4.3	4.3				31.7	47
TOTALS		5.6	59.3	35.5	18.4	8.5	4.0	1.0	.4	.1	27.7	4931

USAFETAC FORM JUL 64 0-87-5 (OL A)

OL [illegible]AL CLIMATOLOGY BRANCH
[illegible] ETAC
A[illegible] EATHER SERVICE/MAC

USE WITH CAUTION
SEE FIRST PAGE

RELATIVE HUMIDITY

[illegible] 31[illegible] STATION | [illegible]ARDS AFB CA STATION NAME | 75-[illegible]4 PERIOD | [illegible] MONTH

CUMULATIVE PERCENTAGE FREQUENCY OF OCCURRENCE
(FROM HOURLY OBSERVATIONS)

MONTH	HOURS (LST)	PERCENTAGE FREQUENCY OF RELATIVE HUMIDITY GREATER THAN									MEAN RELATIVE HUMIDITY	TOTAL NO OF OBS
		10%	20%	30%	40%	50%	60%	70%	80%	90		
J[illegible]	0-02											
	0[illegible]-05	100.0	[illegible]6.7	91.[illegible]	75.4	42.4	2[illegible].2	9.[illegible]	1.7	.3	49.1	[illegible]97
	[illegible]-08	100.0	[illegible]3.8	68.[illegible]	37.7	16.6	[illegible].1	1.[illegible]	.1		35.[illegible]	[illegible]
	[illegible]-11	[illegible]9.[illegible]	[illegible].7	17.[illegible]	5.6	.4					22.[illegible]	[illegible]
	1[illegible]-14	4.6	20.3	5.[illegible]	1.3	.2	.1				16.[illegible]	9[illegible]
	1[illegible]-17	95.9	33.[illegible]	9.9	2.[illegible]	.4					15.[illegible]	[illegible]
	1[illegible]-2[illegible]	[illegible]9.7	66.9	34.[illegible]	13.7	[illegible].1	1.3	.2			27.[illegible]	695
	1-23	100.0	[illegible]3.0	66.7	38.6	19.3	1[illegible].5				3[illegible].1	57
TOTALS		[illegible].6	6[illegible].2	41.[illegible]	24.3	12.1	5.5	1.5	.3	.[illegible]	30.[illegible]	4652

USAFETAC FORM JUL 64 0-87-5 (OL A)

[illegible] CLIMATOLOGY BRANCH
[illegible] ETAC
[illegible] WEATHER SERVICE/MAC

USE WITH CAUTION
SEE FIRST PAGE

RELATIVE HUMIDITY

[illegible] EDWARDS AFB CA — 75-84 — MAY

STATION — STATION NAME — PERIOD — MONTH

CUMULATIVE PERCENTAGE FREQUENCY OF OCCURRENCE
(FROM HOURLY OBSERVATIONS)

MONTH	HOURS (LST)	PERCENTAGE FREQUENCY OF RELATIVE HUMIDITY GREATER THAN									MEAN RELATIVE HUMIDITY	TOTAL NO OF OBS
		10%	20%	30%	40%	50%	60%	70%	80%	90		
MAY	0-5											
	06-09	100.0	99.3	96.1	87.9	69.3	45.4	23.7	10.8	3.9	59.2	306
	10-05	100.0	97.3	86.3	63.9	39.1	19.0	10.3	3.5	.5	47.7	930
	7-11	99.7	75.5	39.9	17.8	6.3	2.5	1.1	.5	.3	29.7	9[illegible]
	12-14	99.4	43.8	21.7	7.3	2.4	1.2	1.0	.3		22.[illegible]	930
	15-17	99.2	49.[illegible]	26.[illegible]	12.9	5.7	2.4	.9	.2	.1	24.[illegible]	930
	18-20	100.0	92.9	67.4	31.8	16.9	9.5	4.0	1.3	.2	35.[illegible]	930
	21-23	100.0	98.4	65.1	34.9	14.0	7.0	4.7	2.3		36.5	43
TOTALS		99.8	76.7	56.2	36.6	22.0	12.4	6.5	2.7	.7	36.6	4999

USAFETAC FORM JUL 64 0-87-5 (OL A)

GLOBAL CLIMATOLOGY BRANCH
USAFETAC
WEATHER SERVICE/MAC

USE WITH CAUTION
SEE FIRST PAGE

RELATIVE HUMIDITY

STATION	STATION NAME	PERIOD	MONTH
2[illegible]	EDWARDS AFB CA	75-84	APR

CUMULATIVE PERCENTAGE FREQUENCY OF OCCURRENCE
(FROM HOURLY OBSERVATIONS)

MONTH	HOURS (LST)	PERCENTAGE FREQUENCY OF RELATIVE HUMIDITY GREATER THAN									MEAN RELATIVE HUMIDITY	TOTAL NO OF OBS
		10%	20%	30%	40%	50%	60%	70%	80%	90		
APR	00-02											
	03-05	100.0	100.0	96.7	93.4	82.4	59.3	38.5	17.6	3.3	64.3	91
	06-08	100.0	98.9	94.1	85.6	66.9	44.2	27.9	9.6	1.1	57.[illegible]	893
	09-11	99.7	89.5	65.3	40.6	17.3	5.5	2.0	.6	.0	77.7	894
	12-14	9.8	64.9	38.6	20.5	7.2	3.1	1.5	.4	.3	35.9	894
	15-17	99.8	65.1	42.7	26.6	10.9	3.7	1.3	.4	.3	7[illegible].4	894
	18-20	1[illegible]0.0	90.9	74.5	55.3	34.2	15.4	5.8	1.9	.0	43.3	894
	21-23	1[illegible]0.0	96.6	89.7	77.2	52.1	31.2	11.8	3.0		51.[illegible]	263
TOTALS		9.9	86.6	71.6	5[illegible].0	33.7	23.2	12.1	4.8	.8	44.[illegible]	4623

USAFETAC FORM JUL 64 0-87-5 (OL A)

[illegible] CLIMATOLOGY [illegible]
[illegible] ETAC
[illegible] FAT [illegible] SERVIC[illegible]

RELATIVE HUMIDITY

USE WITH CAUTION
SEE FIRST PAGE

[illegible] STATION | [illegible] STATION NAME | 7[illegible]-84 PERIOD | [illegible] MONTH

CUMULATIVE PERCENTAGE FREQUENCY OF OCCURRENCE
(FROM HOURLY OBSERVATIONS)

MONTH	HOURS (LST)	PERCENTAGE FREQUENCY OF RELATIVE HUMIDITY GREATER THAN									MEAN RELATIVE HUMIDITY	TOTAL NO OF OBS
		10%	20%	30%	40%	50%	60%	70	80	90		
[illegible]	[illegible]											
	[illegible]	100.0	100.0	100.0	92.7	85.4	73.2	59.5	34.1	12.2	71.[illegible]	41
	[illegible]	100.0	100.0	98.1	92.9	82.3	67.[illegible]	48.5	26.2	5.4	67.4	927
	[illegible]-11	100.0	94.9	87.0	66.3	46.2	25.6	12.3	5.1	1.9	49.[illegible]	97[illegible]
	1[illegible]-14	1[illegible]0.0	79.6	61.3	41.7	22.5	1[illegible].9	[illegible].1	2.[illegible]	.5	37.6	93[illegible]
	1[illegible]-17	100.0	77.8	62.6	43.[illegible]	24.9	13.8	6.[illegible]	3.2	1.0	35.3	97[illegible]
	1[illegible]-2[illegible]	1[illegible]0.0	91.2	87.2	68.6	51.9	3[illegible].3	13.4	5.5	1.7	5[illegible].9	929
	[illegible]1-23	1[illegible]0.0	97.4	89.6	79.3	65.7	46.9	27.9	10.4	2.5	57.[illegible]	3[illegible]
TOTALS		100.0	1.5	82.2	69.5	54.1	36.5	25.0	12.5	4.0	53.[illegible]	499[illegible]

USAFETAC FORM JUL 64 0-87-5 (OL A)

[illegible] CLIMATOLOGY [illegible]
[illegible]
[illegible] WEATHER SERVICE/MAC

USE WITH **CAUTION**
SEE FIRST **PAGE**

RELATIVE HUMIDITY

[illegible] EDWARDS AFB CA — 75-84 — [illegible]
STATION — STATION NAME — PERIOD — MONTH

CUMULATIVE PERCENTAGE FREQUENCY OF OCCURRENCE
(FROM HOURLY OBSERVATIONS)

MONTH	HOURS (LST)	PERCENTAGE FREQUENCY OF RELATIVE HUMIDITY GREATER THAN 10%	20%	30%	40%	50%	60%	70	80	90	MEAN RELATIVE HUMIDITY	TOTAL NO OF OBS
[illegible]	0-02											
	[illegible]-05	100.0	100.0	100.0	100.0	83.3	55.3	27.8			61.7	[illegible]
	[illegible]-08	100.0	100.0	98.7	95.5	87.7	72.2	53.9	33.9	14.4	71.9	84[illegible]
	[illegible]-11	100.0	96.9	89.9	74.8	55.0	35.2	18.4	8.2	[illegible]	53.[illegible]	84[illegible]
	1[illegible]-14	[illegible]	93.[illegible]	59.4	4[illegible].5	24.4	14.4	7.9	3.2	1.1	3[illegible]	84[illegible]
	1[illegible]-17	100.0	77.1	54.5	38.3	24.3	14.6	10.1	4.3	1.1	37.[illegible]	84
	[illegible]-20	100.0	94.2	84.9	67.3	49.4	35.2	20.9	10.[illegible]	[illegible]	52.[illegible]	84[illegible]
	1[illegible]-23	1[illegible]	98.6	93.3	85.[illegible]	67.7	44.3	29.1	15.5	2.5	59.[illegible]	23[illegible]
TOTALS		1[illegible]	[illegible]	[illegible]	71.7	56.9	36.9	23.[illegible]	11.1	3.[illegible]	53.5	4[illegible]4

USAFETAC FORM JUL 64 0-87-5 (OL A)

END

DATE
FILMED
1-2-85

DTIC